



सत्यमेव जयते

Census of India 2011

WEST BENGAL

SERIES-20

PART XII-A

DISTRICT CENSUS HANDBOOK

HUGLI

VILLAGE AND TOWN DIRECTORY



2011

**DIRECTORATE OF CENSUS OPERATIONS
WEST BENGAL**



सत्यमेव जयते

Census of India 2011

WEST BENGAL

SERIES-20

PART XII-A

DISTRICT CENSUS HANDBOOK

HUGLI

VILLAGE AND TOWN DIRECTORY

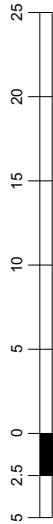


2011

**DIRECTORATE OF CENSUS OPERATIONS
WEST BENGAL**

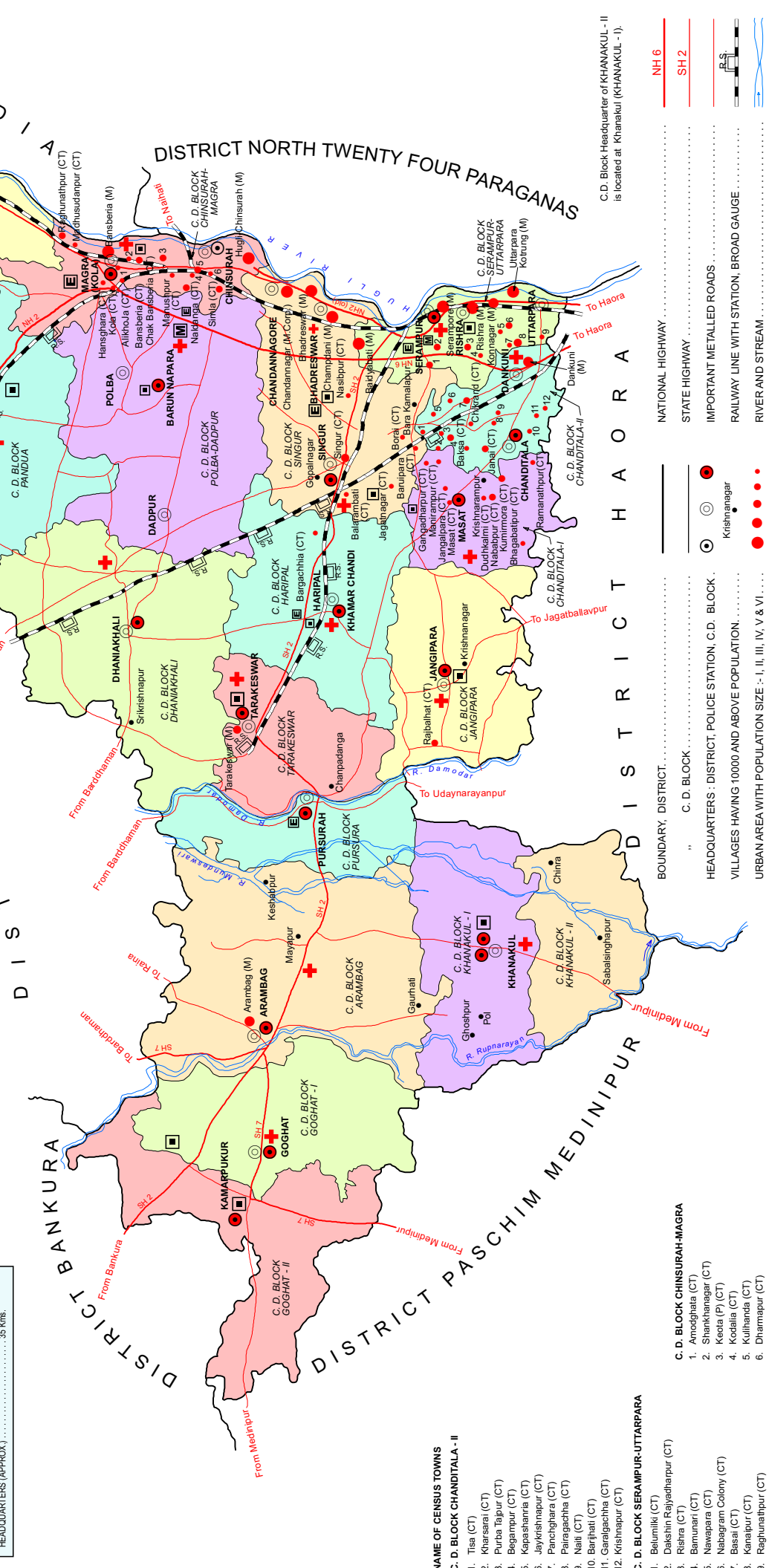
INDIA WEST BENGAL DISTRICT HUGLI

KILOMETRES



TOTAL AREA OF THE DISTRICT.....	3149.00 Sq. Kms.
TOTAL POPULATION OF THE DISTRICT.....	5519145
TOTAL NUMBER OF VILLAGES.....	1986
TOTAL NUMBER OF INHABITED VILLAGES.....	1942
TOTAL NUMBER OF CENSUS TOWNS.....	64
TOTAL NUMBER OF STATUTORY TOWNS.....	13
DISTANCE FROM STATE CAPITAL TO DISTRICT HEADQUARTERS (APPROX.).....	35 Kms.

- DEGREE COLLEGE.....
- ENGINEERING COLLEGE.....
- MEDICAL COLLEGE.....
- HOSPITAL.....



- NAME OF CENSUS TOWNS**
- C. D. BLOCK CHANDITALA - II
 - 1. Tisa (CT)
 - 2. Kharasrai (CT)
 - 3. Puroa Jagpur (CT)
 - 4. Begampur (CT)
 - 5. Kapashanria (CT)
 - 6. Jaykrishnapur (CT)
 - 7. Panchghara (CT)
 - 8. Paingachha (CT)
 - 9. Naiti (CT)
 - 10. Barjhati (CT)
 - 11. Garalgachha (CT)
 - 12. Krishnapur (CT)
 - C. D. BLOCK SERAMPUR-UTTARPARA
 - 1. Belumliki (CT)
 - 2. Dakshin Rajyadharpur (CT)
 - 3. Rishra (CT)
 - 4. Bamunari (CT)
 - 5. Nawapara (CT)
 - 6. Nabagram Colony (CT)
 - 7. Basai (CT)
 - 8. Kanaipur (CT)
 - 9. Raghunathpur (CT)

- C. D. BLOCK CHINSURAH-MAGRA**
- 1. Anodghata (CT)
 - 2. Shankhanagar (CT)
 - 3. Keota (P) (CT)
 - 4. Kodalia (CT)
 - 5. Kullhanda (CT)
 - 6. Dharmapur (CT)

- BOUNDARY, DISTRICT.....**
- C. D. BLOCK.....**
- HEADQUARTERS : DISTRICT, POLICE STATION, C.D. BLOCK.....**
- VILLAGES HAVING 10000 AND ABOVE POPULATION.....**
- URBAN AREA WITH POPULATION SIZE - I, II, III, IV, V & VI.....**
- NATIONAL HIGHWAY.....**
- STATE HIGHWAY.....**
- IMPORTANT METALLED ROADS.....**
- RAILWAY LINE WITH STATION, BROAD GAUGE.....**
- RIVER AND STREAM.....**

C.D. Block-Headquarter of KHANAKUL - II is located at Khanakul (KHANAKUL - I).

M O T I F



Bandel Church

The District Hugli is enriched with the rivers Hugli, Damodar, Darakeswar, Mundeswari, Saraswati, Kunti, Behula etc. It has inherited the name “Hugli” probably from “HOGLA”, a tall reed, which grows in abundance on the river banks and in the marshy low lands below them. ‘Hugli’ is a very ancient place. In the Ain-i-Akbari written in 1596 A.D, Abul Fazl calls the place as “Hughli”. The district Hugli is enriched with its strong historical and cultural heritage. The Portuguese, the Dutch, the French, the Dane (Danish), the English came to this district for business purpose. The river path was used for trade and commerce. The important monuments in this district are Bandel Basilica (Bandel Church), Hugli Immambara, Armenian Church, Tower Clock, Bansberia Hanseswari Mandir etc. The great scholar William Carey came in this district and lived here for a long period. He enriched the Bengali language by printing books and publishing “Samachar Darpan” in Bengali. Asia’s largest type foundry was established at Serampore in the district of Hugli with the help of Panchanan Karmakar and his son-in-law Monohar and at the initiative of William Carey. This foundry was established, where type faces of different Indian, Asian and European languages began to be cast. Sri Sarat Chandra Chattopadhyay, a famous Bengali writer also lived here at Debanandapur in this district, who expressed sorrows of the women folk in rural areas in his writings. Sri Bankim Chandra Chattopadhyay, edited the “BANDE MATARAM” song here which is known to every Indian. Raja Ram Mohan Roy lived in this district at Radhanagar, Khanakul under Arambagh Subdivision, who fought against Sati Daaho Pratha.

Among the monuments, the Bandel Church is famous throughout the World. Bandel appears to have been the port of Hugli at the time of Portuguese and Moghals. This is the only sign of Portuguese establishment in the district of Hugli. In front of the Church stands a “Ship’s Mast” which was presented by the Captain of a vessel which had encountered a storm in bay of Bengal, but rescued at the grace of “Virgin Mary”, the “Lady of Happy Voyage”, the centre of attraction in the Church. The present Church and Monastery are said to have been built in 1660 by Gomez-de-Soto having the key stone of the old Church bearing the date 1599 over the Eastern Gate. The Church has three altars, a small organ and several tomb stones. Bandel Church is the pride of Bengal, pride of Hugli.

Part A

CONTENTS

	Page No.
1. Map of the district	iii
2. Motif	v
3. Foreword	1
4. Preface	3
5. Acknowledgements	4
6. History and Scope of the District Census Handbook	5
7. Brief history of the district	6
8. Analytical Note	17
(i) Physical Features	(a) Location and Size (b) Physiography (c) Flora and Fauna (d) Drainage (e) Climate (f) Natural Economic Resources
(ii) Census Concepts and Definitions	29
(iii) Non-Census Concepts and Definitions	34
(iv) Census Findings	(a) Distribution of Population in Rural and Urban Areas (b) Size-Class and Status of Towns with Population, Growth Rate, Density of Population, Sex Ratio, Work Participation Rate, Literacy Rate, Religion, Availability of University Education in the District (c) Mother Tongue, Scheduled Castes and Scheduled Tribes in the District from earlier Census Decades
(v) Brief Analysis of Inset Tables based on Primary Census Abstract, 2011 (Inset Tables 1-35)	53
(vi) Brief Analysis of Inset Tables based on Village Directory and Town Directory Data, 2011 (Inset Tables 36-45)	98
(vii) Major Social and Cultural Activities of the District like Festivals and Fairs	113
(viii) Brief Description of Places of Religious, Historical or Archaeological Importance and Places of Tourist Interest of the District	123
(ix) Major Characteristics of the District, Contribution of the District in the form of Historical Figures Associated with the District	129
Village and Town Directory	
9. Scope of Village Directory and Town Directory	133
10. Brief Note on Village and Town Directory including abbreviations used in Town Directory	135
11. Section I - Village Directory	
(A) List of Villages merged in Towns and Outgrowths, 2011	143

(B) C.D. Block wise presentation of Village Directory Data	
(a) (i) Goghat-I C.D. Block Map showing Block boundaries	
(ii) Alphabetical list of Villages of Goghat-I C.D. Block along with location Code 2001 and 2011	147
(iii) Presentation of Village Directory Data of Goghat-I C.D. Block	150
(b) (i) Goghat-II C.D. Block Map showing Block boundaries	
(ii) Alphabetical list of Villages of Goghat-II C.D. Block along with location Code 2001 and 2011	183
(iii) Presentation of Village Directory Data of Goghat-II C.D. Block	186
(c) (i) Arambag C.D. Block Map showing Block boundaries	
(ii) Alphabetical list of Villages of Arambag C.D. Block along with location Code 2001 and 2011	219
(iii) Presentation of Village Directory Data of Arambag C.D. Block	224
(d) (i) Pursura C.D. Block Map showing Block boundaries	
(ii) Alphabetical list of Villages of Pursura C.D. Block along with location Code 2001 and 2011	267
(iii) Presentation of Village Directory Data of Pursura C.D. Block	268
(e) (i) Tarakeswar C.D. Block Map showing Block boundaries	
(ii) Alphabetical list of Villages of Tarakeswar C.D. Block along with location Code 2001 and 2011	291
(iii) Presentation of Village Directory Data of Tarakeswar C.D. Block	294
(f) (i) Dhaniakhali C.D. Block Map showing Block boundaries	
(ii) Alphabetical list of Villages of Dhaniakhali C.D. Block along with location Code 2001 and 2011	327
(iii) Presentation of Village Directory Data of Dhaniakhali C.D. Block	334
(g) (i) Pandua C.D. Block Map showing Block boundaries	
(ii) Alphabetical list of Villages of Pandua C.D. Block along with location Code 2001 and 2011	387
(iii) Presentation of Village Directory Data of Pandua C.D. Block	392
(h) (i) Balagarh C.D. Block Map showing Block boundaries	
(ii) Alphabetical list of Villages of Balagarh C.D. Block along with location Code 2001 and 2011	435
(iii) Presentation of Village Directory Data of Balagarh C.D. Block	438
(i) (i) Chinsurah-Magra C.D. Block Map showing Block boundaries	
(ii) Alphabetical list of Villages of Chinsurah-Magra C.D. Block along with location Code 2001 and 2011	471
(iii) Presentation of Village Directory Data of Chinsurah-Magra C.D. Block	472
(j) (i) Polba-Dadpur C.D. Block Map showing Block boundaries	
(ii) Alphabetical list of Villages of Polba-Dadpur C.D. Block along with location Code 2001 and 2011	495
(iii) Presentation of Village Directory Data of Polba-Dadpur C.D. Block	500

(k)	(i) Haripal C.D. Block Map showing Block boundaries	
	(ii) Alphabetical list of Villages of Haripal C.D. Block along with location Code 2001 and 2011	553
	(iii) Presentation of Village Directory Data of Haripal C.D. Block	558
(l)	(i) Singur C.D. Block Map showing Block boundaries	
	(ii) Alphabetical list of Villages of Singur C.D. Block along with location Code 2001 and 2011	601
	(iii) Presentation of Village Directory Data of Singur C.D. Block	604
(m)	(i) Serampur Uttarpara C.D. Block Map showing Block boundaries	
	(ii) Alphabetical list of Villages of Serampur Uttarpara C.D. Block along with location Code 2001 and 2011	637
	(iii) Presentation of Village Directory Data of Serampur Uttarpara C.D. Block	638
(n)	(i) Chanditala-I C.D. Block Map showing Block boundaries	
	(ii) Alphabetical list of Villages of Chanditala-I C.D. Block along with location Code 2001 and 2011	651
	(iii) Presentation of Village Directory Data of Chanditala-I C.D. Block	652
(o)	(i) Chanditala-II C.D. Block Map showing Block boundaries	
	(ii) Alphabetical list of Villages of Chanditala-II C.D. Block along with location Code 2001 and 2011	665
	(iii) Presentation of Village Directory Data of Chanditala-II C.D. Block	666
(p)	(i) Jangipara C.D. Block Map showing Block boundaries	
	(ii) Alphabetical list of Villages of Jangipara C.D. Block along with location Code 2001 and 2011	679
	(iii) Presentation of Village Directory Data of Jangipara C.D. Block	682
(q)	(i) Khanakul-I C.D. Block Map showing Block boundaries	
	(ii) Alphabetical list of Villages of Khanakul-I C.D. Block along with location Code 2001 and 2011	715
	(iii) Presentation of Village Directory Data of Khanakul-I C.D. Block	718
(r)	(i) Khanakul-II C.D. Block Map showing Block boundaries	
	(ii) Alphabetical list of Villages of Khanakul-II C.D. Block along with location Code 2001 and 2011	751
	(iii) Presentation of Village Directory Data of Khanakul-II C.D. Block	752
(C)	Appendices to Village Directory Data	
	Appendix I : Summary showing total number of villages having Educational, Medical and other amenities in villages – C.D. Block level	775
	Appendix I A : Villages by number of Primary Schools	778
	Appendix I B : Villages by Primary, Middle and Secondary Schools	779
	Appendix I C : Villages with different sources of drinking water facilities available	779
	Appendix II : Villages with 5,000 and above population which do not have one or more amenities available	780
	Appendix III : Land utilization data in respect of Census Towns	781

Appendix IV	: C.D. Block wise list of inhabited villages where no amenity other than drinking water facility is available	781
Appendix V	: Summary showing number of Villages not having Scheduled Castes population	782
Appendix VI	: Summary showing number of Villages not having Scheduled Tribes population	782
Appendix VIIA	: List of villages according to the proportion of the Scheduled Castes to the total population by ranges	783
Appendix VIIB	: List of villages according to the proportion of the Scheduled Tribes to the total population by ranges	817
12.	Section II - Town Directory	
(a)	Town Directory Statement I - Status and Growth History	853
(b)	Town Directory Statement II - Physical Aspects and Location of Towns, 2009	861
(c)	Town Directory Statement III - Civic and other Amenities, 2009	863
(d)	Town Directory Statement IV - Medical Facilities, 2009	866
(e)	Town Directory Statement V - Educational, Recreational and Cultural Facilities, 2009	869
(f)	Town Directory Statement VI - Industry and Banking, 2009	876
(g)	Town Directory Statement VII - Civic and other Amenities in Slums, 2009	878
(h)	Appendix to Town Directory - Towns showing their Outgrowths with population	880

FOREWORD

The District Census Handbook (DCHB) is an important publication of the Census Organization since 1951. It contains both Census and non-Census data of urban and rural areas for each District. The Census data provide information on demographic and socio-economic characteristics of population at the lowest administrative unit i.e. of each Village and Town and ward of the District. The Primary Census Abstract (PCA) part of this publication contains Census data including data on household amenities collected during 1st phase of the Census i.e. House Listing and Housing Census. The non-Census data presented in the DCHB is in the form of Village Directory and Town Directory contain information on various infrastructure facilities available in the village and town viz. education, medical, drinking water, communication and transport, post and telegraph, electricity, banking, and other miscellaneous facilities. Later on, the Telegraph Services were closed by the Government of India on 15th July, 2013. The data of DCHB are of considerable importance in the context of planning and development at the grass-root level.

2. In the 1961 Census, DCHB provided a descriptive account of the District, administrative statistics, Census tables and Village and Town Directory including Primary Census Abstract. This pattern was changed in 1971 Census and the DCHB was published in three parts: Part-A related to Village and Town Directory, Part-B to Village and Town PCA and Part-C comprised analytical report, administrative statistics, District Census tables and certain analytical tables based on PCA and amenity data in respect of Villages. The 1981 Census DCHB was published in two parts : Part-A contained Village and Town Directory and Part-B the PCA of Village and Town including the SCs and STs PCA up to Tahsil/Town levels. New features along with restructuring of the formats of Village and Town Directory were added. In Village Directory, all amenities except electricity were brought together and if any amenity was not available in the referent Village, the distance in broad ranges from the nearest place having such an amenity, was given.

3. The pattern of 1981 Census was followed by and large for the DCHB of 1991 Census except the format of PCA. It was restructured. Nine-fold industrial classification of main workers was given against the four-fold industrial classification presented in the 1981 Census. In addition, sex wise population in 0-6 age group was included in the PCA for the first time with a view to enable the data users to compile more realistic literacy rate as all children below 7 years of age had been treated as illiterate at the time of 1991 Census. One of the important innovations in the 1991 Census was the Community Development Block (CD Block) level presentation of Village Directory and PCA data instead of the traditional Tahsil/Taluk/ PS level presentation.

4. As regards DCHB of 2001 Census, the scope of Village Directory was improved by including some other amenities like banking, recreational and cultural facilities, newspapers & magazines and 'most important commodity' manufactured in a Village in addition to prescribed facilities of earlier Censuses. In Town Directory, the statement on Slums was modified and its coverage was enlarged by including details on all slums instead of 'notified slums'.

5. The scope and coverage of Village Directory of 2011 DCHB has been widened by including a number of new amenities in addition to those of 2001. These newly added amenities are : Pre-Primary School, Engineering College, Medical College, Management Institute, Polytechnic, Non-formal Training Centre, Special School for Disabled, Community Health Centre, Veterinary Hospital, Mobile Health Clinic, Medical Practitioner with MBBS Degree, Medical Practitioner with no degree, Traditional Practitioner and faith Healer, Medicine Shop, Community Toilet, Rural Sanitary Mart or Sanitary Hardware Outlet in the Village, Community Bio- gas, Sub Post Office, Village Pin Code, Public Call Office, Mobile Phone Coverage, Internet Cafes/ Common Service Centre, Private Courier Facility, Auto/Modified Autos, Taxis and Vans, Tractors, Cycle-pulled Rickshaws, Carts

driven by Animals, Village connected to National Highway, State Highway, Major District Road, and Other District Road, Availability of Water Bounded Macadam Roads in Village, ATM, Self-Help Group, Public Distribution System(PDS) Shop, Mandis/Regular Market, Weekly Haat, Agricultural Marketing Society, Nutritional Centers (ICDS), Anganwadi Centre, ASHA (Accredited Social Health Activist), Sports Field, Public Library, Public Reading Room, Assembly Polling station, Birth & Death Registration Office. In the Town Directory, seven Statements containing the details and the data of each Town have been presented viz. (i) Status and Growth History of Towns,(ii)- Physical Aspects and Location of Towns, (iii) Civic and other Amenities, (iv) Medical Facilities, (v) Educational, Recreational & Cultural Facilities, (vi) Industry & Banking, and (vii) Civic & other amenities in Slums respectively. CD Block wise data of Village Directory and Village PCA have been presented in DCHB of 2011 Census as presented in earlier Census.

6. The data of DCHB 2011 Census have been presented in two parts, Part-A contains Village and Town Directory and Part-B contains Village and Town wise Primary Census Abstract. Both the Parts have been published in separate volumes in 2011 Census.

7. The Village and Town level amenities data have been collected, compiled and computerized under the supervision of Shri Dipak Ghosh, IAS, Director of Census Operations, West Bengal. The task of Planning, Designing and Co-ordination of this publication was carried out by Dr. Pratibha Kumari, Assistant Registrar General (SS) under the guidance & supervision of Dr. R.C. Sethi, Ex-Addl. RGI and Shri Deepak Rastogi present Addl. RGI. Shri A.P. Singh, Deputy Registrar General (Map) provided the technical guidance in the preparation of maps. Shri A.K. Arora, Joint Director of Data Processing Division under the overall supervision of Shri M.S. Thapa, Addl. Director (EDP) provided full co-operation in preparation of record structure for digitization and validity checking of Village and Town Directory data and the programme for the generation of Village Directory and Town Directory including various analytical inset tables as well as Primary Census Abstract (PCA). The work of preparation of DCHB, 2011 Census has been monitored in the Social Studies Division. I am thankful to all of them and others who have contributed to bring out this publication in time.

New Delhi
Dated : 16-06-2014

(C. Chandramouli)
Registrar General &
Census Commissioner, India

PREFACE

The District Census Hand Book or DCHB is the most popular and widely used publication which is compiled and prepared by the Census Organization. The first ever DCHB was published in the year 1951. Thereafter Census Directorate is coming up with the publication of DCHB in every decadal Census and the present volume of DCHB of 2011 is seventh in the series.

Over the time, the contents of DCHB have been changing keeping in track with the requirement of the data user on different amenities. Since DCHB is a compilation of Census and non-Census data, the presentation is being done in two parts, viz. the Part-A and Part-B separately for each district. Part-A contains Village & Town Directory data with some important tables depicting availability of basic civic amenities such as drinking water facilities, educational facilities, post & telegraph facilities, banking facilities etc. at the C.D. Block/Village and Town level. Part-B on the other hand contains District Primary Census Abstract of Total Population including Scheduled Castes and Scheduled Tribes at the C.D. Block/Village level and ward level for urban units like for Statutory Towns and Census Towns. Part-B contains data for sex wise distribution of population, age group of 0-6 years, literate and illiterate, Scheduled Castes and Scheduled Tribes, worker and non-worker data, economic category i.e. cultivator, agricultural labour, household industry worker and other worker.

Apart from the above, DCHB also furnishes a variety of essential information pertaining to the district like brief history, administrative set-up, location, climate, economic resources, land use, transport, industry, trade and commerce, place of historical, archaeological and tourists importance etc. It also provides brief analysis of Census data, presentation of the data through various tables, graphs and maps that made the publication much more attractive and valuable.

While preparation of DCHBs of Census of India, 2011 our most sincere and deepest gratitude is expressed to Shri Sailesh, IAS, Registrar General and Census Commissioner, India for his constant inspiration, support and valuable suggestions. Our sincere and deepest thanks and gratitude also goes to Dr. C. Chandramouli, IAS, former Registrar General and Census Commissioner, India. Our thanks also go to Shri Kameswar Ojha, Additional Registrar General, India. The support and assistance of Dr. R.C. Sethi and Shri Deepak Rastogi, former Additional Registrar Generals, India worth special mentioning. We are also grateful to Dr. A.P. Singh and Dr. R. Joseph, former Deputy Registrar Generals (Map) for providing the technical guidance in the preparation of maps and to Dr. Pratibha Kumari, Deputy Registrar General (SS) for her overall supervision. Shri A.K. Arora, Joint Director of Data Processing Division under the overall supervision of Shri M.S. Thapa, Additional Director (EDP) provided full co-operation in preparation of record structure for digitization and validity checking of Village and Town Directory data and the computer programming for generation of Village Directory and Town Directory data including various analytical inset tables as well as Primary Census Abstract (PCA). Heartfelt thanks to all the Officers of the Office of the Registrar General, India who contributed their share in befitting manner.

The sincere contributions made by the District Magistrates of all districts, Municipal Commissioners of Kolkata and Haora Municipal Corporations, District Census Officers, Additional District Census Officers (Officer In-charge, Census) and the Block Development Officers (BDOs) are worth mentioning. The contribution of officials of innumerable Villages, C.D. Blocks and Towns of all the districts of West Bengal are hereby greatly acknowledged for their sincere efforts in collecting the data of villages and towns under their jurisdiction.

At this Directorate level, sincere thanks are due to all those who put utmost sincerity and zeal towards the successful completion of this publication within the stipulated time. As it is not feasible to express recognitions individually, a separate page of acknowledgement is included in this publication.

Kolkata, 25th day of July, 2016

Directorate of Census Operations, West Bengal

Acknowledgements

- A. The Directorate of Census Operations, West Bengal respectfully acknowledges the devoted, sincere hard work rendered by about two lakhs Census Enumerators, Supervisors and Officials at the District, Block and Municipal levels without whose heroic efforts, the Census 2011 could never be undertaken.
- B. The Census Directorate, West Bengal also gratefully acknowledges the sincere and dedicated work of the following officers/officials of this Directorate associated with the preparation of this District Census Hand Book, 2011 whose hard-work, dedication and diligence has made the publication of this volume possible.

Drafting Scrutiny and Finalization of Analytical Notes :

Shri Pranab Kr. Majumdar	Joint Director (Retired)	Dr. Palash Chandra Coomar	Joint Director
Shri Subhash Dasgupta	Deputy Director	Shri Arunasish Chatterjee	Deputy Director
Shri P.P. Joy	Deputy Director	Smt. Keka Ghosh	Asstt. Director
Shri Subhasish Chatterjee	Asstt. Director	Smt. Parnalekha Dasgupta	Asstt. Director
Smt. Moumita Guha	Asstt. Director	Smt. Sayantika Basu	Asstt. Director
Smt. Tandra Dutta	Asstt. Director	Dr. Utpal Kumar Mandal	Sr. Geographer
Shri Prasun Ganguly	D.E.O. Grade-B		

Data Processing and Generation of Tables at DCO level, Validation of Data, Drafting of Write-Ups :

Smt. Lopamudra Ghosal	S.I. Grade I	Shri Siddhartha Chatterjee	S.I. Grade I
Shri Sandip Kumar Panja	S.I. Grade I	Shri Sujita Kumar Pradhan	S.I. Grade I
Shri Tarun Sarkar	S.I. Grade I	Shri Arvind Kushwaha	S.I. Grade I
Smt. Nayana Nandan	S.I. Grade I	Smt. Debsmita Mazumder	S.I. Grade I
Shri Prasun Ganguly	D.E.O. Grade B	Shri Bibhas Kanti Hira	D.E.O. Grade B
Smt. Arpita Ghosh	Former Compiler	Smt. Hemlata Singh	Former Compiler
Smt. Aditi Goswami	Compiler	Shri Deepak Kumar	Compiler

Officers and Officials of Data Centre

Preparation of Maps :

Shri Kailash Das	Research Officer (Map)	Dr. Utpal Kumar Mandal	Sr. Geographer
Shri Pradeep Kumar Das	Sr. Drawing Assistant	Smt. Suman Topno	Sr. Draughtsman
Shri Kartick Murmu	Sr. Draughtsman	Shri Asok Mondal	Sr. Draughtsman
Shri Prashanta Roy	Sr. Draughtsman	Shri Sanjib Das	Sr. Draughtsman
Shri Tapan Bhattacharjee	Sr. Draughtsman	Shri Kaushik Bhattacharya	Sr. Draughtsman

Preparation of Camera Ready Copy :

Shri Prasun Ganguly	D.E.O. Grade B
---------------------	----------------

Preparation of e-book :

Shri Prashant Kumar	Sr. Supervisor	Shri Prasun Ganguly	D.E.O. Grade B
Shri Bibhas Kanti Hira	D.E.O. Grade B	Shri Prashanta Roy	Sr. Draughtsman

ORGI – Data Processing Division :

Shri Jaspal Singh Lamba	Deputy Director	Ms. Usha	Asstt. Director
Shri Anurag Gupta	DPA Grade 'A'	Shri Mukesh K. Mahawar	DPA Grade 'A'
Ms. Shagufta Nasreen Bhat	DRA Grade 'A'	Ms. Kiran Bala Saxena	Sr. Supervisor

HISTORY AND SCOPE OF THE DISTRICT CENSUS HANDBOOK

The need of data at the grass root level for the administrative and planning purposes at sub micro level as well as academic studies prompted the innovation of District Census Handbook. District Census Handbook is a unique publication from the Census organization which provides most authentic details of Census and non-Census information from village and town level to district level. The District Census Handbook was firstly introduced during the 1951 Census. It contains both Census and non-Census data of urban as well as rural areas for each district. The Census data contain several demographic and socio-economic characteristics of the lowest administrative unit i.e. of each village and town and ward of the district. The non-Census data comprise of data on availability of various civic amenities and infrastructural facilities etc. at the town and village level which constitute Village Directory and Town Directory part of the DCHB. The data of DCHB are of considerable importance in the context of planning and development at grass-root level.

In 1961 Census DCHB provided a descriptive account of the district, administrative statistics, Census tables and village and town directory including Primary Census Abstract. This pattern was changed in 1971 Census and the DCHB was published in three parts: Part-A related to village and town directory, Part-B to village and town PCA and Part-C comprised analytical report, administrative statistics, district Census tables and certain analytical tables based on PCA and amenity data in respect of villages. The 1981 Census DCHB was published in two parts: Part-A contained village and town directory and Part-B the PCA of village and town including the SCs and STs PCA up to tahsil/town levels. New features along with restructuring of the formats of village and town directory were added into it. In Village Directory, all amenities except electricity were brought together and if any amenity was not available in the referent village, the distance in broad ranges from the nearest place having such an amenity, was given.

The pattern of 1981 Census was followed by and large for the DCHB of 1991 Census except the format of PCA. It was restructured. Nine-fold industrial classification of main workers was given against the four-fold industrial classification presented in the 1981 Census. In addition, sex wise population in 0-6 age group was included in the PCA for the first time with a view to enable the data users to compile more realistic literacy rate as all children below 7 years of age had been treated as illiterate at the time of 1991 Census. One of the important innovations in the 1991 Census was the Community Development Block (C.D. Block) level presentation of village directory and PCA data instead of the traditional Tahsil/Taluk/PS level presentation.

As regards DCHB of 2001 Census, the scope of Village Directory was improved by including some other amenities like banking, recreational and cultural facilities, newspapers & magazines and 'most important commodity' manufactured in a village in addition to prescribed facilities of earlier Censuses. In Town Directory, the statement on Slums was modified and its coverage was enlarged by including details on all slums instead of 'notified slums'.

The scope and coverage of Village Directory of 2011 DCHB has been widened by including a number of new amenities in addition to those of 2001. In the Town Directory, seven Statements containing the details and the data of each town have been presented viz.; (i) Status and Growth History of towns, (ii) Physical Aspects and Location of Towns, (iii) Civic and other Amenities, (iv) Medical Facilities, (v) Educational, Recreational & Cultural Facilities, (vi) Industry & Banking, and (vii) Civic & other amenities in Slums respectively. CD Block wise data of Village Directory and Village PCA have been presented in DCHB of 2011 Census as presented in earlier Census. The data of DCHB 2011 Census have been presented in two parts, Part-A contains Village and Town Directory and Part-B contains Village and Town wise Primary Census Abstract. Both the Parts have been published in separate volumes in 2011 Census.

Brief history of the district :

Like many other places of West Bengal, we do not have any specific document regarding the naming of the district Hugli (written as 'Hooghly' also). There is a belief that the name Hugli is derived probably from the word '*hogla*' which denotes a tall reed that grows in abundance on the river banks and in the marshy low lands below them. There is another strong belief that the name is connected to the Portuguese. By the end of the 16th century, Hugli (the Portuguese called it Port Pequeno) replaced Satgaon as the most important port for western Bengal and in course of time the district came to be named after this thriving port-city which was then the centre point of European trade in eastern India. It is commonly believed that the Portuguese settled at Hugli about or immediately after 1575 with the permission of the great Mughal Emperor Akbar. At that time Hugli was a petty village with only a number of straw huts and bamboo stockades in which the visiting Portuguese ships used to sell their cargo of salt from 'Hijli' and which they used to evacuate when the sale was over. A storehouse of salt (or any other commodity) is called in Bengali *gola*, and this word in the mouth of the Portuguese became O-Golim ('O' is the definitive article in the Portuguese language and a nasal suffix is added to most Indian place-names by these people). The Bengalis turned O-golim into Hugli.

According to L.S.S. O' Malley this part of the country was probably included in the territory held by the Suhmas, a tribe mentioned in juxtaposition with the Angas, Vangas and Pundras in the Mahabharata and also in the Mahabhashya, a grammar dating back to the second century B.C.

During the third century B.C. the territory of the Suhmas which was included in the vast empire of Asoka, extended over the whole of Bengal as far as the mouth of the Ganges and up to Tamralipti (the modern Tamluk). After several centuries, this tract merged with rest of Bengal during the Gupta Empire, the credit goes to Empire Samudragupta in the fourth century.

At the beginning of the seventh century this part of Bengal was conquered by Sasanka, the king of Bengal. In the later half of the same century, it became part of Emperor Siladitya Harshabardhan however the northern and eastern part of the district passed into the hands of the Sena kingdom of Bengal.

Hugli was the centre of trade right from the beginning and foreign invaders like the Portuguese, the Dutch, the French, the Danes, the English came to this district for business purpose and established "Kuthis". The district became the "window" to these settlers. Chandernagore was under the French since 1696 till 1950. Chinsurah and Serampur were under the Dutch and Danes respectively for a long period.

After the British got control of Bengal after the battle of Plassey, an agreement was signed between Mir Kashem and the British by which in 1760 the *zamindari* of Burdwan, Midnapur and Chittagang was donated to the British. The British introduced their own rule to administer those areas according to their system.

In the year 1795, Burdwan district was divided into two parts for administrative purpose. The northern part became to be known as Burdwan and the southern part became to be known as Hugli. The Bengal Presidency at that time was divided into 14 districts of which Hugli was one.

In the year 1822, Hugli became a separate Collectorate. The present Collectorate Building was constructed between 1827 and 1829 to accommodate the British troops.

The present Hugli district probably came into existence in 1795 through many administrative changes. The administrative system of Hugli got its true shape during the British rule though the system was not transparent. The district had its own judiciary system, but the revenue matters over this area were in the hands of the Collector of Bardhaman. The police stations the districts comprised prove that Chandrakona and

Ghatal of present Medinipur district and Bagan (Bagnan?) and Ampta (Amta) of present Haora district were included in the district of Hugli of that period. The Baidyabati and Chinsurah police stations came to be added to the district later. In the words of S.C. Dey, “Chinsurah was taken possession of by the English on the 28th July, 1795 and they did not restore it to the Dutch until the 27th September, 1817. It was finally ceded to them in 1824 ... Chandernagore was captured for the second time by the English in 1794, and it continued in their hands till 1815 when it was given up ... Serampore was taken by the English in 1808 and it was not restored to the Danes until the Waterloo year. It was finally ceded to the English in 1845”.

In February, 1843, the magisterial charge of Haora was separately created. Since then minor several changes have taken place till 1966. Due to invention of so many foreign powers, the district has witnessed several foreign administration and policies in one form or the other. Interestingly all these foreign powers at first invaded the district for business purpose but gradually the traders became the rulers, sometimes directly sometimes indirectly by controlling the districts economy. It appears that the district was first visited by the Portuguese when Rabello arrived at the port of Satgaon in 1535 with a demand of the King of Gour to release the Portuguese prisoners. By the end of the 16th century the Bay swarm with the galleys of the Portuguese. Satgaon on the river Hugli was their port, the Porto Piqueno or the little haven. The large ships from Portugal came up to Bator or modern Haora whereas the smaller ships went to Satgaon. It is said that yearly 30 or 35 ships used to anchor here every year. From here the goods went to local temporary market referred as hats. The trade encouraged the Portuguese to make a settlement at Hugli probably between 1575 and 1580. By 1588, Hugli was the sole possession of the Portuguese. In 1599 the number and influence of the Christians were attested by the erection of Bandel Church. By this time the Portuguese in Bengal had degenerated into a race of pirates and slave dealers, and lived ‘like wild men and untamed horses’. By this time they use to seize and carry off peaceful cultivators, harassed travellers and trader. They incurred Mughal Emperor Shah Jahan’s displeasure who charged his government to extirpate the Portuguese colony. His orders were promptly obeyed. The attack was made from the river and land and the town was captured in October, 1631, or, according to some, in 1632, the siege having lasted three months and a half. About 4,000 prisoners were taken to Agra and the Bandel Church was destroyed. But the Portuguese returned in the Emperor’s favour and returned to Hugli in 1633 with a grant of 777 *bighas* of rent-free land to Bandel Church which was rebuilt in 1660. But the Portuguese power was reduced gradually by the up-growing British power later on.

The Dutch were the next European nation to settle in Bengal. Early records suggests that the Dutch ships arrived in the year 1615 and after receiving a regular *farman* (sanction order) from Mughal Emperor Shah Jagan they first had their chief factory sometime before 1650. The first Dutch factory was swept away by floods leading them to build a new factory lower down at Chinsura probably in the year 1655. During the reign of Aurangzeb the Dutch trade in Bengal was regulated by a *farman* granted by that Emperor in 1662. Other notable Dutch factories besides Fort Gustavus at Chinsura and a silk factory at Kashimbazar are a factory for salting pork at Baranagar and a station at Falta for seagoing ships. Initially the Dutch never intervened in any political decisions of Bengal except those that comes in way of their interest. During the rebellion of Subha Singh in 1695, the Dutch drove out the rebel army from Hugli by firing broadsides from two of their ships. In 1712 they tried to mediate between Ziauddin, the late *faujdar* of Hugli and his successor. In the same year the Emperor granted a fresh *farman* to the Dutch East India Company. When *Nawab* Sirajuddaula and the British confronted, the Dutch remained neutral. However later in 1759, the Dutch became anxious to share in the wealth acquired by the English in Bengal and their intrigues were readily supported by the new *Nawab* Zafar Khan who was also alarmed by the growing power of the English and wished to counterbalance it by that of the Dutch. In August 1759, seven Dutch vessels full of troops anchored in Bengal and they seized the English trading vessels and burnt the English factories. Later on 20th November the English seized the Dutch factory

at Baranagar and crossed the Hugli to Chandernagore. On the 24th the English took all their ships in the estuary and on the same day they drove back the Dutch army in rout at Chandernagore and the next day in another engagement at Bedarraha they utterly defeated the Dutch. Afterwards when Chinsura was invested, the Dutch sued for peace. A convention was signed at Ghiretti, by which the Dutch engaged to pay an indemnity and the English agreed to restore their ships, stores and prisoners. An agreement was next concluded between the Dutch and the *Nawab* which divested the former of all possibility of building up military power and the dream of a Dutch Empire in India. Their trade naturally enough declined with the loss of their power. In 1781, on the outbreak of war with Holland, Chinsura was taken by the British. By 1827 the Dutch of Chinsura had fallen on evil days, and they disappeared shortly after.

The British was probably the strongest invaders to India. The first Englishman to visit Bengal was Ralph Fitch, who came to Hugli about 1588. In December 1600, the East India Company was incorporated by royal charter though their attempts to secure trade concessions from the Delhi sultanate failed in 1617, 1620, 1621 and 1632. Later in the year 1650, the British established a factory and in December James Bridgeman with three assistants was dispatched to make a settlement at Hugli. By the year 1657, the Hugli factory became the head agency in Bengal with subordinate agencies at Balasore, Kashimbazar and Patna though in the later year the factory was made subordinate to Madras as the agency suffered humiliation in the hand of the Mughal Governor of Bengal in 1661 and 1662. In the year 1668, the Bengal Pilot Service was inaugurated as the British began to undertake the pilotage of the river. In the year 1679 the Bengal Factories was recognized and the trading came under the general control of the Chief and a Council of Four at Hugli. In 1681 the factories in Bengal were again made independent of Madras and William Hedges was appointed Agent and Governor of the factories in the Bay of Bengal. He was dismissed in 1683 for managing affairs badly. In 1685 Job Charnock became Agent and had to face a critical situation. The interlopers, a fraternity of adventurous traders under the title of the New English Company, were mischievously active and the *Nawab* thwarted trade and molested the Company's men. When Charnock took over charge, he found the Court of Directors resolved on war and on 28 October 1686 there was a regular engagement with the Mughal *faujdar*. There was an armistice but Charnock finding Hugli a difficult place to maintain, gave it up altogether and dropped down the river to Sutanuti. In January 1687 Charnock again entered into negotiations with the *Nawab*, but the latter refused his demands. In 1699 a new Company was formed, duly constituted under the name of "The English Company Trading to the East Indies", and its President and Agent made his headquarters at Hugli. The two companies continued their quarrels for several years but were amalgamated in April 1702, when orders were sent to the President to withdraw the out-factories, quit Hugli and retire to Calcutta. This was done some time in 1704. Though Calcutta became the new Head-Quarters the English kept up their connections with Hugli so long as it continued to be the seat of the *faujdar*. There were frequent tiffs between the *faujdar* and the English and during the last days of Muhammadan rule Hugli again figured prominently. When *Nawab* Sirajuddaula was marching against Calcutta in 1756, the English sent a party of 15 men to Sukhsagar to reconnoiter. This gave rise to a rumour that the English were on their way to attack Hugli and the *Nawab* sent a large force to hold the town. On the 9th January 1757 the English took Hugli and proceeded to secure possession of the neighbourhood. The work of destruction of enemy arms and provisions in Bandel and Shahganj was completed with thoroughness and the English moved north. Chandernagore was captured on 23 March 1757.

Though the Danish India Company was formed in 1612, they came to the district by the end of the century. They set up a factory at Gondalpara, southeast of Chandernagore. This locality is still known as Dinemardanga, the land of the Danes. By 1714 they abandoned their factories only to re-establish them in 1755 having secured from Ali Verdi Khan, at a considerable cost, the grant of a settlement at Serampur. The Danes were allowed to settle and trade there but they were not permitted to keep up a

garrison. When *Nawab* Sirajuddaula demanded military help from them on his way to Calcutta, the Danes failed which led the *Nawab* to impose a huge fine from them. Later the English took over Chandernagore and drove the French away who took sanctuary in Serampur. Gradually the Danish trader declined but it was soon revived because the Danes handled a large volume of English trade owing to the anxiety of the English to escape the enemies' privateers and men-of-war as England was at war with the United States, France and Holland. These were the golden days of Serampur and these too were the days in which the town became famous in the Christian world as the headquarters of the Baptist Missionaries, for in 1799, Marshman, Ward and two other missionaries came to Serampur where they were soon joined by Carey. In 1801 England was at war with Denmark and Serampur was seized by the English to be restored next year at the Peace of Amiens. In 1808 there was war again and the British took Serampur. Serampur was then administered by the Judge-Magistrate of Hugli until 1815 when it was restored to the Danes at the Peace of Kiel. Though the Danes recovered the town, they did not recover their trade. A shoal had formed in front of the town and their goods were ousted by British competition. Between 1815 and 1845 only one vessel visited the port, while in 1813-14 the total revenue was only Rs. 13,231. Bishop Heber who visited the town in 1823 deplored its decadence. At that time its attractions were its cheapness of living and the asylum it gave to debtors. In 1830 the right to shelter debtors was given up by the Danes and eventually, by a treaty concluded on 22 February 1845, the King of Denmark transferred Serampur with Tranquebar to the British for one and a quarter million rupees.

The earliest record of French settlement in Bengal is found in the English factory records which suggest that the French first settled in Hugli in the year 1674. By virtue of a *farman* from the Mughal Emperor Aurangzev, the French erected a factory in 1688 at Chandernagore. In 1701 Chandernagore were placed under the Governor of Pondicherry's authority. Thereafter the French trade languished and continued till 1741. A series of incidents combined the declination of French trade in Bengal and even their factory got into large debts. Though the French succeeded in avoiding war with the *Nawab* in 1756, they fail to repeat the same in March 1757 when Robert Clive of the British East India Company invaded Chandernagore and captured the town. In the year 1765 Chandernagore was restored by the Treaty of Paris. Resulting to a trouble with the *Nawab*, the French trade was put on a virtual stop in the year 1768. Taking advantages of the war that broke up in Europe in 1778, the English re-occupied Chandernagore again but withdrew on the conclusion of peace in 1783. During the French Revolution the citizens of Chandernagore shared in the republican fervour of their countrymen the Governor fled to his country house at Ghiretti but was brought back to the town by an excited mob, which wished to copy the Parisians' march to Versailles. Again in June 1793 Chandernagore was re-occupied by the British. It was restored in 1802 only to be seized again a few month later, on the resumption of hostilities. The Judge-Magistrate of Hugli was then the administrator and finally in 1816, Chandernagore was handed over to the French. While under the British Government, Chandernagore, as well as Chinsura and Serampur, is said to have swarmed with receivers of stolen goods, cheats, swindlers and fraudulent pawnbrokers. In 1823 the place presented to Bishop Heber a 'remarkable picture of solitude and desolation'.

The district of Hugli was also invaded by the Prussians through the Bengal Company of Embden founded in 1753 by Frederick the Great. Almost at a distance of a mile from Chandernagore their factory was erected with a garden attached to it known as the Prussian Gardens. In the year 1756, the Prussian faced a disaster when *Nawab* Sirajuddaula extorted Rs. 5,000/- from them and in August their only ship was wrecked. With this blow and growing trading rivalry with other European companies, the Royal Prussian Bengal Company was forced to wound up in 1760 with the English taking over.

The Flemish also tried a bit of trade in the district. In the year 1722, the Ostend Company was formed and a year later it founded and lost a settlement on the Hugli. The *Nawab* captured their factory in 1723 and suspended the company's charter in 1727 and

was suppressed in 1731. But the Flemish did not give up all hope, for isolated factories are mentioned as being in existence at Bankibazar as late as 1744. Ali Verdi Khan finally, either in 1744 or 1748, attacked or drove the factors of the Ostend Company out of the river of Hugli.

In concluding this sketch of the early Europe in settlements mention may be made of the native names given to them and to the nations which held them. The Portuguese were called Firingis (from Frank), their quarters Firingi-tola and they lend their name to syphilis which in vernacular was called Feranga-roga. The Dutch were called Olandaz from Hollandois, the French Farashi and their settlement Farasdanga from Francais; the English Angrez or Ingrez from Anglais or English, and the Danes Dinemar and their settlement Dinemar Danga from Denmark.

The influence of so many foreign powers that came into Hugli district, one way or the other, have great impact upon various areas of the district as well as upon the habits and cultures of the people. Let us now discuss in brief the impact and other related matters in different towns of the district.

Arambag : Arambag (also spelt Arambagh) is the largest Sub-division of the district was formed in 1879. The city, also bearing the same name is the head quarters of the Sub-division.

Arambagh was earlier known as Jahanabad and was the headquarters of Jahanabad Sub-division. On 19th April, 1900 the name of Jahanabad was changed to Arambagh, which means “the garden of ease and comfort”. Famous Bengali writer *Rishi* Bankim Chandra Chattopadhyay was the first Sub-divisional Officer of Arambagh. Noted persons like Shri Ramkrishna Parmahnsadev (noted religious preacher), Raja Rammohan Roy (social reformer), Shri Prasanna Kumar Sarbadhikary (author of first Bengali arithmetic book and member of the syndicate of Calcutta University), Shri Debaprasad Sarbadhikary (Vice-Chancellor, Calcutta University), Shri Bhupendranath Bose (Vice-Chancellor, Calcutta University), Shri Nandalal Maity (noted writer of several volumes of History of Mathematics in Bengali), Shri Prafulla Chandra Sen (former Chief Minister of West Bengal), Shri Balai Krishna Roy (Founder, Arambagh Hatcheries), Shri Sumanta Chattopadhyay (famous actor, winner of Dada Saheb Phalke award) and many others was the son of the soil of Arambagh.

Arambagh Hatcheries Limited is a multi-dimensional food based company, incorporated in the year 1973 with primary interest in chicken and chicken related products. Initiating from Arambagh, business activities of the company has not only been concentrated in the State of West Bengal, but also in the states like Bihar, Jharkhand, Assam, Uttar Pradesh, Andhra Pradesh and Karnataka. With the passage of time Arambagh’s Chicken has got a brand name and value which has now reached abroad also.

Bandel : Founded by the Portuguese settlers, this city is an urban area in Chinsurah-Mogra C.D. Block in Chinsurah Sub-division. It is under Chinsurah Police Station and is a part of Kolkata Metropolitan Area. Bandel is also known as a major railway junction station of Eastern Railway and is about 40 km. from Howrah railway station. The place is famous for Bandel Church. The Church and the Monastery were built around 1660 by the Portuguese. It is one of the oldest Christian churches of West Bengal and it is dedicated to Nossa Senhora do Rosário, also known as “Nossa Senhora da Boa Viagem”, meaning “Our Lady of the Good Journey”. The keystone of an older church with the year 1599 on it, adorns the riverside gate of the monastery attached to it.

Chandannagar : Probably the most historic town of the district, the city of Chandannagar, a former French colony is located about 30 km. (19 miles) north of Kolkata. The city was formerly known as Chandernagore (Chôndonnôgor, in French Chandernagor) and it is one of the 6 municipal corporations of West Bengal. It is a part of the area covered by Kolkata Metropolitan Development Authority. Located besides the Hugli River, the city has been

able to maintain a separate identity different from all other cities and abide by her own characteristics. The total area is 19 sq. km. (7.3 sq. mile), and had a population of 166,867 as per 2011 Census. The name Chandannagore is possibly derived from the shape of the bank of the river Ganges which is bent like a half moon (in Bengali, *Chand* means moon and *Nagar* implies city). In some old documents the spelling of Chandannagar was Chandernagore which probably came from Chandra Nagar (*Chandra* also means moon in Bengali). Other is of the belief that it might have been taken from the flourishing trade and business of *chandan* (sandal) wood at that time. One more reason behind the name is, in Chandernagore there is a temple of Goddess 'Chandi'. So the name might come from there also. But earlier people knew the place by the name Farasdanga as it was a French colony (in Bengali *Farasi* means French, *danga* means land). The city was established as a French colony in 1673, when the French obtained permission from Ibrahim Khan, the *Nawab* of Bengal, to establish a trading post on the right bank of the Hugli River. Bengal was then a province of the Mughal Empire. It became a permanent French settlement in 1688 and in 1730 Joseph François Dupleix was appointed Governor of the city during whose administration more than two thousand brick houses were erected in the town and a considerable maritime trade was carried on. For a time, Chandannagar was the main centre for European commerce in Bengal. In 1756, when war broke out between France and Great Britain, Colonel Robert Clive of the British East India Company and Admiral Charles Watson of the British Navy bombarded and captured Chandannagar on 23rd March, 1757. The town's fortifications and many houses were demolished thereafter and Chandannagar's importance as a commercial center was eclipsed by that of Calcutta just downriver. Chandernagore was restored to the French in 1763, but retaken by the British in 1794. The city was returned to France in 1816, along with a 3 sq. miles (7.8 km²) enclave of surrounding territory. It was governed as part of French India until 1950, under the political control of the Governor-General in Pondicherry. By 1900 the town's former commercial importance was gone and it was reduced to little more than a quiet suburb of Calcutta, with a population of 25,000 (1901 Census). The European town was noted for its clean wide thoroughfares with many elegant residences along the riverbank. After India's Independence (1947), in June 1948 the French Government held a plebiscite which found that 97% of Chandannagar's residents wished to become part of India. In May 1950, the French allowed the Indian Government to assume de-facto control over Chandannagar, officially ceding the city to India on 2nd February, 1951. *De-jure* transfer took place on 9th June, 1952. On 2nd October, 1955 Chandannagar was integrated into the state of West Bengal.

Chinsurah : Situated in the bank of Hugli river, Chinsurah (in Bengali pronunciation Chuchura) is about 35 km. north of Kolkata and is the District Head Quarter. Chuchura houses the Commissioner of the Burdwan Range. It forms a part of the Kolkata Metropolitan Development Authority (KMDA) region. The District Court building of Chinsurah is the longest building in West Bengal. The Portuguese founded the town of Hooghly-Chuchura in 1579, but the district has thousands of years of heritage in the form of the great kingdom of Bhurshut. The city flourished as a trading port and some religious structures were built. One such structure is a church dedicated to a charismatic statue of the Mother Mary brought by the Portuguese.

During the 17th century when political disorder struck the city, the Mughal Governor of Bengal expelled the Portuguese. The fleeing Portuguese lost the statue of the Mother Mary in the river but local people later found in on the river bank. The arrested Portuguese were taken to Delhi where a death sentence of trampling by elephants was decreed. Emperor Shah Jahan, hearing the death sentence, revert the order. A fresh order was issued by which the priests were released and granted a piece of land on the bank of the river Hugli where the statue of the Mother Mary was re-established. A church was constructed to house the statue, which still receives pilgrims today. The church was renovated in 1980s and has been declared as a Basilica by the Authority of Rome.

In 1656 the Dutch erected a factory on the site of the town. At that time Calcutta was the principal settlement in Dutch Bengal, who used it as a base for the Dutch intra-Asian opium trade. In 1759 the garrison of Chinsura on its march to Chandernagore attacked a British force under Colonel Forde. The Battle of Chinsurah lasted less than half an hour and ended with the rout of the Dutch attackers. In 1795, during the Napoleonic wars, a British garrison occupied the settlement. The peace of 1814 restored Hugli to the Dutch. However, in 1825, the Dutch ceded many of their possession in India to the British, in exchange for the British possessions in Sumatra.

Both Chinsurah and Hugli played an important role in the Bengal renaissance and the Indian Independence movement. "Vande Mataram", India's national song, was composed by Rishi Bankim Chandra Chattopadhyay at Joraghat in Chinsurah, who was also an alumnus of the Hooghly Collegiate School. Nazrul Islam's revolutionary songs were penned while he was imprisoned by the British in Hugli Jail.

Guptipara : A rural town under Balagarh police station in Chinsurah Sub-division, Guptipara has a rich cultural heritage. In the book 'Rajtarangini' by Kalhan, in 'Manasa Mongol kabya' of Bipradas Pipolai, in 'Surodhani Kabya' of Shri Denobondhu Mitra, in the famous 'Pather Panchali' of Shri Bibhutibhusan Babdhopadaya, we get references of Guptipara. Guptipara is famous for *kabiyal* Bhola Mayera. Guptipara derived its name from the famous Baidya Community of that locality (surnames of Baidyas end with Gupta). Guptipara have boasted of many renowned *Ayurvedic* (nature cure) Doctors within Baidya community. Many famous ayurvedic books were written by doctors of Baidya community. The *Raath Yatra* (Chariot Festival of Jagannath *Dev*), the *Durga Puja* of the area is Bengal famous. Guptipara is also known for its famous terracotta temples.

Hooghly Mohsin College : Though not a town as those described above, still this glorious house of learning should get a special mention that nurtured some of the doyens of nineteenth century Indian Renaissance. Since its historic inception as the first seat of English Education in India in 1836 to date, this college has been nurturing talents who have always done our country proud. Eminent Bengali writer Rishi Bankim Chandra Chattopadhyay, the composer of "Vande Mataram" was a student of this institution. He was also the first Sub-divisional Officer of Arambagh Sub-division of the district. Rai Bahadur Sarada Prasanna Das, I.E.S, eminent professor of mathematics, was the principal in the earlier 19th century of this college. Bengali writers, such as Shri Dwijendralal Roy, Shri Sanjib Chandra Chattopadhyay and Shri Rangalal Bandyopadhyay were also alumni of this college. Several students and teachers associated with this college dedicated their lives to the cause of Indian Freedom Movement. Some of them being Shri Biplabacharya Jyotish Chandra Ghosh, Muzaffar Ahmed, Kanailal Dutta, Pramathanath Mitra, Brahmabandhav Upadhyay, Debendranath Mondal, Bhupati Mujumder, Charu Chandra Roy and Mrityunjay Sil. A versatile genius, the Indian Muslim Judge and Jurist, wise leader, writer and historian Syed Amir Ali, famous scientists such as Dr. Upendranath Brahmachari, Sahairam Basu and J.N. Bhar, noted singers like Shyamal Mitra and Satinath Mukhopadhyay were students of this college.

Administrative set-up of district :

(i) Region of the state where district is located :

Situated in the eastern bank of Hugli river, the district of Hugli falls under the Burdwan Division of West Bengal.

(ii) Total number of C.D. Blocks or the next Administrative units after district and changes therein including jurisdictional changes during 2001-2011 :

The district has four Sub-divisions, viz. 1) Sadar, 2) Arambag, 3) Chandannagar, and 4) Serampore. There are 18 Community Development (C.D.) Blocks, 12 Municipalities and 1 Municipal Corporation in the district. Sadar Sub-division has got 5 C.D. Blocks namely, Dhaniakhali, Pandua, Balagarh, Chinsurah-Mogra and Polba-Dadpur. Arambag Sub-division has got 6 C.D. Blocks namely, Goghat-I, Goghat-II, Arambagh, Khanakul-I, Khanakul-II and Pursurah. Chandannagar Sub-division has got 3 C.D. Blocks namely, Tarakeswar, Haripal and Singur. Serampore Sub-division has got 4 C.D. Blocks namely, Jangipara, Chanditala-I, Chanditala-II and Serampur-Uttarpara.

There are 23 Police Stations (P.S.) in the district. 8 P.S.s are situated in Sadar Sub-division viz. Dhaniakhali, Gurap, Pandua, Balagarh, Chinsurah, Mogra, Polba and Dadpur. 4 P.S.s are situated in Arambag Sub-division viz. Goghat, Arambagh, Khanakul and Pursurah. 5 P.S.s are situated in Chandannagar Sub-division viz. Tarakeswar, Haripal, Singur, Bhadreswar and Chandannagar. 6 P.S.s are situated in Serampore Sub-division viz. Jangipara, Chanditala, Dankuni, Uttarpara, Serampur and Rishra.

(iii) Total number of Towns/Villages etc. :

As per the jurisdictional frame of Census of India 2011, there are 13 Statutory Towns and 64 Census Towns in district Hugli making a total of 77 urban units. The only Municipal Corporation of the district is Chandannagar (M. Corp.). There are 12 municipalities in the district viz. Arambag (M), Baidyabati (M), Bansberia (M), Bhadreswar (M), Champdani (M), Dankuni (M), Hugli-Chinsurah (M), Konnagar (M), Serampore (M), Tarakeswar (M), Uttarpara Kotrung (M) and Rishra (M). The remaining are Census Towns numbering 64 and namely, Batika (CT), Pandua (CT), Purusottampur (CT), Namajgram (CT), Badhagachhi (CT), Mirdhanga (CT), Sripur (CT), Jirat (CT), Kola (CT), Hansghara (CT), Raghunathpur (PS-Magra) (CT), Madhusudanpur (CT), Amodghata (CT), Alikhoja (CT), Shankhanagar (CT), Chak Bansberia (CT), Manushpur (CT), Keota (P) (CT), Kodalia (CT), Naldanga (CT), Kulihanda (CT), Dharmapur (CT), Bargachhia (CT), Balarambati (CT), Singur (CT), Nasibpur (CT), Jagatnagar (CT), Baruipara (CT), Belumilki (CT), Dakshin Rajyadharpur (CT), Rishra (CT), Bamunari (CT), Nawapara (CT), Nabagram Colony (CT), Basai (CT), Kanaipur (CT), Raghunathpur (PS-Dankuni) (CT), Masat (CT), Tisa (CT), Kharsarai (CT), Bhagabatipur (CT), Ramanathpur (CT), Kumirmora (CT), Nababpur (CT), Dudhkalmi (CT), Manirampur (CT), Gangadharpur (CT), Jangalpara (CT), Janai (CT), Chikrand (CT), Panchghara (CT), Begampur (CT), Purbba Tajpur (CT), Baksa (CT), Jaykrishnapur (CT), Kapashanria (CT), Pairagachha (CT), Naiti (CT), Barijhati (CT), Garalgachha (CT), Krishnapur (CT), Rajbalhat (CT), Simla (CT) and Borai (CT).

A total of 1,866 villages are distributed in 18 C.D. Blocks of the district.

(iv) If the district is newly created, the area from which it has been carved out :

It is not a newly created district.

(v) Urban Local Bodies :

India has seen the formation of urban local bodies since the time of Indus Valley Civilization. The first Municipal Corporation was set up at erstwhile Madras (now Chennai) under a charter granted by James-II during the British rule in 1687. There are different types of urban local bodies, namely, Municipal Corporations, Municipal Councils, Municipalities, Notified Area Committees, Cantonment Boards etc. Except the Cantonment Boards all other types of municipal bodies are governed by the state municipal laws. Cantonment Boards are controlled by the Central Act called Cantonment

Acts, 1924. A municipality is constituted with elected members of the inhabitants of a city or town and municipal corporations, and is created by the enactment of State Legislatures or of Parliament in case of Union Territories. The area which does not fulfill all the conditions laid down as necessary for the constitution of a municipality or it may also be created for newly developing towns or areas are known as Notified Area Committee. Except Notified Area, the councils of all these corporate bodies comprise of elected members of the public through adult franchise (citizen of 18 years and above) based on secret ballot. The notified area is governed by the state governments through a body nominated by it. Apart from overall planning, creation and maintenance of Civil Administration, the primary object of every urban local body is to provide certain civic amenities to the people.

As already stated there are 1 Municipal Corporation namely Chandannagar (M. Corp.) and 12 municipalities. Among them Hugli-Chinsurah and Serampur municipalities are the oldest, established on 1865. On 1st April, 1869 three municipalities were created namely Bansberia, Bhadreswar and Baidyabati. After 17 years in 1886, Arambag Municipality was created. Before India's Independence Champadani Municipality was established on 1st October 1917 and on 16th January 1944 Konnagar and Rishra municipalities were established. After independence Chandannagar Municipal Corporation was established on 1st September 1955, Uttarpara-Kotrang Municipality was created on 16th August and Tarakeswar Municipality was created on 6th August, 1975. The newest municipality is Dankuni which was created on 1st January, 2008.

(vi) Civil Administration :

The Civil Administration of the district is consisted of District Magistrate as the Principal Executive of the district along with 4 Sub-Divisional Officers (S.D.O.s) being Sub-divisional heads of Sadar, Arambag, Chandannagar and Serampur Sub-Divisions. The C.D. Blocks are headed by the Block Development Officers under the control of the S.D.O.s. Under the Police Administration, Superintendent of Police is the head of the district under which five Sub-Divisional Police Officers with Inspector In-Charges or Officer-In-Charges for 23 Police Stations of the district are in function. From the Judicial point of view, District Judge is the head of the District Judiciary and Sub-Divisional Judicial Magistrates are the head at the Sub-Divisional levels.

Analytical Note

Analytical Note

Physical features :

(a) Location and Size :

Geographical location of the district is between 23°01'20" North Latitude to 22°39'32" North Latitude and 88°30'15" East Longitude to 87°39'32" East Longitude. Hugli district is surrounded by the districts of Bankura and Bardhaman to the North, Nadia and North Twenty Four Parganas to the East, Howrah to the South and Paschim Medinipur district to the West. The district Hugli is naturally bounded by its principal rivers. The principal rivers in the district are the Hugli, the Damodar and the Rupnarayan. The Hugli River forms the Eastern boundary of the district. The Rupnarayan flows from Bankura district under the name of the Dhalkisor or Dwarakeswar. It takes the name of Rupnarayan from the point where it receives the water of the Silai (Shilabati), a tributary which flows into it from Purba Medinipur districts. The Damodar, which enters Hugli district from Burdwan district, is the only large river which intersects the district. Hugli district is bounded on the North by Burdwan district; on the East by the Hugli River, on the South and West by the Rupnarayan River.

(b) Physiography :

Hugli district is a part of Gangetic Delta which forms flat plains and there is remarkable topographical homogeneity. The district is broadly divided into two main natural divisions, the plains and the uplands, the river Dwarakeswar forming the dividing line between the two. The flat alluvial plains may again be sub-divided into three regions, namely (i) the Dwarakeswar Plain (ii) the Hugli-Damodar Plain and (iii) the Hugli Flats. However, the human interferences in the forms of building railways and roadways, flood control measures have changed the topography of the region to a considerable extent. The process of urbanization and industrialization has contributed significantly in changing the land use pattern of the district. A number of important roads e.g. the National Highways etc. run along elevated surfaces. The changing topography and land use-pattern have their maximum impact in areas where urbanization is accompanied by large scale industrialization.

The major characteristics of the different plain lands of the district is described underneath in brief :

1. Dwarakeswar Plain – Starting from the Western part of the district, this region is extended upto the river Damodar in the East. Actually being an extension of the Bankura terrain, the Western portion of the Dwarakeswar is upland and rocky. The Eastern portion is a plain area which lies in between the Dwarakeswar and is called the Dwarakeswar-Damodar inter-riverine plain. Physically, the general slope is towards the South-East and in the low lying areas of this region some marshes are found.

2. Hugli-Damodar Plain – From the Damodar river to the West to the Saraswati river in the East, the plain area is referred as the Hugli-Damodar Plain land. Prominent rivers of this plain land are the Kana Nadi, the Kana Damodar and the Saraswati. They have natural embankment at various points. A continuous line of high embankments on the left bank of the Damodar river is found as a mark of topographic feature. The region has many depressions which receive water from the surrounding lands during the rainy season and discharge the water through small channels.

3. Hugli Flats - The region is practically a narrow strip of alluvial flat land which lies along the entire stretch of the district. The region has influenced by the course of the Hugli river and its landform is characterised by the presence of many narrow silted valleys. There are many oxbow lakes and river islands formed by the meandering of the Hugli river. In the North-Eastern parts, the region presents sand bars, marshy or silted lowlands. The Hugli river flows for about 80 km. along the district boundary from North to South.

The elevation of the district from the mean sea level is 15 metres.

(c) Flora & Fauna :

In the territory between the Damodar and Hugli plains, both cultivated and wild plants are found viz. reeds, sedges and aquatic plants in the marshes and swampy rice field, weeds, shrubs and smaller plants a little higher up; belts of bamboo, coconut, palm, mango, fig, jack fruit and other trees around the high village site. The river banks are lined with bamboos, figs, tamarinds and date-palms with thick undergrowth.

In this connection it is interesting to note that many of our common vegetables, fruits and flowers of today were altogether unknown before the Portuguese came to the district. It is they who brought Potato, Papaya, Cashewnut, Pineapple, *Kamranga*, *Peyara*, *Krishnachura* and Tobacco in Bengal and it should be kept in mind that this list is not exhaustive.

The domestic animals of the district include cows, dogs, fowls, ducks and pigeons. No wild animals are found in the district. Monkeys abound all over the district. Other common mammals are rat, mouse, squirrel, civet cat and mongoose.

(d) Drainage :

The district of Hugli can be said to be mainly the product of its rivers. From the following table we can get a brief idea about the river length of the district :

Sl. No.	River	Length (in km.)
1	Bhagirathi (Western bank)	72.00
2	Damodar	30.40
3	Mundeshwari	41.60
4	Darakheswar	46.40
5	Sankari	17.60
6	Ghea-Kunti	59.56
7	Dakatia	31.03
8	Kana-Julkia	24.15
9	Saraswati	31.21
10	Ilsurah-Kedarmoti	66.98
11	Cut-Kunti Channel	11.00
12	Dankuni Khal	} 29.90
13	Ghungir Khal	
14	Baidyabati Khal	
Total :		461.83

From the above table it is easily understandable that the district is well watered and drained. From large rivers to smaller streams and channels, the district is blessed with abundant water. The three larger streams are the Hugli, the Damodar and the Dwarakeswar. Among the smaller streams those worth mention are the Behula, the Kana Nadi, the Kunti Nadi, the Saraswati, the Kausiki, the Kana Damodar, the Madaria, the Beria, the Mundeswari, the Kana Dwarakeswar, the Sankara, the Jhum Jhumi, the Amodar and the Tarajuli. There are also numerous village channels acting as the drains of the village of the low lands usually joining the larger streams in the rains but going blind into winter and summers.

River Bhagirathi-Hugli : The Hugli river, more commonly known as the Bhagirathi, forms the Eastern boundary of the district. The Western bank of the river is fairly high. It is a tidal river and the tides run up to Guptipara. Sometimes they go beyond the district and go up to Nabadwip (Nadia district). The mean level of the water is very much affected by tides. It carries down an immense volume of flood water during the rains. The *chars* (river bed which rises up during low tide and sub-merged during high tide) and the islands become mostly sub-merged in the rains and the breadth of the rivers

expands to more than a mile. In the summer the river shrinks in breadth and also the height of the water level falls considerably.

River Damodar : The Damodar is the second largest river of the district. This river originates from the Palamau hills of Bihar, rushing through Bardhaman district, turns Southward and enters the district of Hugli. At this stage two distributaries the Kana and the Kana Damodar branched out from it and some two miles before entering the Hugli district again gets bifurcated into the Mundeswari and the Damodar respectively.

River Dwarakeshwar/ Dhalkisor : The Dwarakeswar river enters Hugli district at North-Western corner forming the districts North-Western boundary for about 7 miles. It divides into two branches, which after some distance joins the waters of Shilai to form Rupnarayan. The Western branch is known as Jhum Jhumi and is about 3 miles long. The Eastern branch is known as Sankara. The bed of this river is completely dry during the summer season. The bed is sandy and varies from half a mile to a quarter of a mile width.

River Mundeshwari : The Mundeshwari river acts as a connecting river. Its main function is to take some water to the Damodar from South of Bardhaman and carry that across Arambag Sub-division to the Rupnarayan at the tri-junction of Hugli, Haora and Purba Medinipur district. This river also has got a number of channels.

Main water features such as tank, lake reservoir etc.

The Dankuni Bil (also spelt as 'Beel' meaning large fresh-water wetland) lying between the Hugli and the Saraswati is a shallow depression divided into numerous water logged areas by roads and railway embankments. The next important Bil in the district is the Kumirmora Bil.

(e) Climate :

An oppressive summer season, profuse rains and high humidity all through the year are the main characteristic of the climate of the district. The hot season begins with strong Westerly winds from the middle of March and continues up to the middle of May. The weather is oppressively hot. Thunder storm commonly occurs in the afternoon in association with heavy rains with hails. The Kalbaisakhi or the Nor-Wester storms are often violent and cause sharp drop in temperature. The post Monsoon season usually starts from middle of October and continues till the end of February with January being the coldest month. The following table provides an insight of the range of temperature of district Hugli in last few years.

Year	Maximum	Minimum	(In Degree Celsius)
2007	38°C	8°C	
2008	NA	NA	
2009	38°C	10°C	
2010	42°C	8°C	
2011	36°C	7°C	

(Source : District Statistical Hand Book, Hugli, 2010-11)

In the month of May, storms and depressions from the Bay of Bengal reach the district which cause widespread heavy rains. The rain usually commences from the middle of June and uses to continue up to September with July and August are the rainiest months. Through the following tables we can get a detail conception about the rainfall of the district in the preceding 5 years in Millimetre.

Year	Annual Rainfall (in mm.)
2007	1606
2008	1471
2009	1263
2010	1044
2011	1556

(Source : District Statistical Hand Book, Hugli, 2010-11)

(f) Natural Economic Resources :

(i) Forestry : Forestry has a very little impact on the economy of the district as it covers a small area of the district. About 211.92 hectares are included under Reserved forest category and 77.26 hectares are under Protected forest. As the forest area is insignificant, so naturally the Forest Produce and Revenue & Expenditure are low. From the following table we can get a vivid idea about details of forestry the district during the preceding 5 years.

**Out-turn of Forest Produce, Revenue and Expenditure
of Forest Department in Hugli district**

Item (1)	Unit (2)	2006-07 (3)	2007-08 (4)	2008-09 (5)	2009-10 (6)	2010-11 (7)
Forest Produce :						
Timber	thousand cu. metre	88.25	80.00	44.56	475.71	323.75
Fuel	"	3.92	3.92	---	---	210.251
Pole	Number	21	93	74	2819	3674
Revenue & Expenditure :						
Revenue	Rs. in thousands	653	477	1290	7726	7311
Expenditure	"	1151	1900	2150	3794	15641

(Source : District Statistical Hand Book, Hugli, 2010-11)

(ii) Minerals & Mining : There are no mines of any kind in the district. Sand, which is referred as a minor mineral, is exported in large quantities from Mogra in particular as also from many other places in Polba, Singur and Haripal P.S. The sand is used for filtering as also in construction of buildings.

(iii) Soil & Cropping Pattern : Mainly alluvial soils are found in the region. The stretching in the Western part of the district has older alluvium soils with hard rocks. Laterite washing from the high lands of the Bankura district has made this district quite rich in laterite content.

The remaining part of the district is mainly alluvium. The sub-soil is mainly clay. In certain areas, silt deposition from the Hugli river and the once flourishing Saraswati river has developed surfaces with *entel mati*, whereas the deposition from the Damodar river and its branches has formed light and porous soil surface. But at places, the latter system has deposited reserves of sand. As such, in different places of district, layer of sands are found as sub-soil. The swampy areas have tough clay soil on surface. The local names of soil-clay as *entel*, clay loam as *entel doash*, loam as *doash*, sandy loam as *bele doash* and sand as *bele, belemati*.

(iv) Land & Land-use pattern : Hugli is a predominantly industrial district but the land is extremely fertile for agricultural production as well. In fact varieties of crops are grown in the district. The classification of land utilization statistics of the district for the preceding 5 years are shown here under :

Classification of Land Utilisation Statistics in Hugli district

(Area in Thousand Hectares)

Year	Reporting Area	Forest Area	Area under Non-agricultural use	Barren & Unculturable land	Permanent pastures & other grazing land	Land under misc. tree groves not included in Net area sown	Culturable waste land	Fallow land other than current fallow	Current fallow	Net area sown
(1)	(2)	(3)	(4)	(5)	(6)	(7)	(8)	(9)	(10)	(11)
2006-07	313.38	0.53	88.80	0.01	0.10	1.76	1.49	0.15	0.02	220.52
2007-08	313.38	0.53	89.12	0.11	0.05	1.89	1.33	0.10	0.34	219.91
2008-09	313.38	0.53	92.94	0.25	0.12	1.85	2.00	0.45	0.60	214.64
2009-10	313.38	0.53	94.33	0.22	0.09	1.55	1.57	0.46	0.38	214.25
2010-11	313.38	0.53	96.52	0.09	0.01	1.59	1.52	0.12	0.59	212.41

(Source : District Statistical Hand Book, Hugli, 2010-11)

(v) Tenancy : The State Government is the owner of all estate land since the enactment of West Bengal Estate Acquisition Act, 1948. But in case of agricultural land, the tenancy is contractual with the owner. After the land reform measures taken up by the State Government there is no intermediary system of tenancy in the district. Distribution of Operational Holdings over size-classes and Area of vested Agricultural Land distributed and Number of Beneficiaries are shown through two different tables below.

Distribution of Operational Holdings Over Size–Classes in Hugli district

(Area in hectares)

Year	S I Z E - C L A S S												Average size of Holdings (hect.)
	Marginal		Small		Semi–medium		Medium		Large		Total		
	No. of Holdings	Area of Holdings	No. of Holdings	Area of Holdings	No. of Holdings	Area of Holdings	No. of Holdings	Area of Holdings	No. of Holdings	Area of Holdings	No. of Holdings	Area of Holdings	
(1)	(2)	(3)	(4)	(5)	(6)	(7)	(8)	(9)	(10)	(11)	(12)	(13)	(14)
2000-01	284330	125391	38309	61856	8377	24778	977	5380	15	304	332008	217709	0.66
2005-06	293535	128989	40363	61311	7464	20379	1169	5476	--	--	342531	216155	0.63

Note : Marginal = Below 1.0 hectare
 Small = 1.0 hectare and above but less than 2.0 hectares
 Semi–medium = 2.0 hectares and above but less than 4.0 hectares
 Medium = 4.0 hectares and above but less than 10.0 hectares
 Large = 10.0 hectares and above. It includes mostly institutional holdings

(Source : District Statistical Hand Book, Hugli, 2010-11)

Area of Vested Agricultural Land Distributed and Number of Beneficiaries in Hugli district

Up to	Area of land distributed (hectares)	Number of beneficiaries			Total
		Scheduled Castes	Scheduled Tribes	Others	
(1)	(2)	(3)	(4)	(5)	(6)
30.11.2007	5279	33698	13960	24933	72591
30.11.2008	5279	33698	13960	24933	72591
30.11.2009	5361	33781	13981	25222	72984
30.11.2010	5379	34090	14008	25399	73497
30.11.2011	5419	35885	14524	26357	76766

(Source : District Statistical Hand Book, Hugli, 2010-11)

(vi) Agriculture : Blessed by numerous rivers and ample rainfall, the agriculture produce of the district is most satisfactory. From the table below, we can get a clear picture about the land utilization for principal crops in the districts for the presiding five years.

Area under Principal Crops in Hugli district

(in thousand hectares)

Crops	2006-07	2007-08	2008-09	2009-10	2010-11
(1)	(2)	(3)	(4)	(5)	(6)
Food Grains :					
1. Rice	299.2	301.8	305.6	299.9	292.4
Aus	7.1	5.9	6.3	6.3	4.5
Aman	195.8	189.6	192.9	187.2	194.8
Boro	96.3	106.3	106.4	106.4	93.1
2. Wheat	1.2	0.4	1.6	0.4	0.3
3. Barley	---	---	---	---	---
4. Maize	0.3	0.2	0.2	0.2	0.3
5. Other Cereals	---	---	---	---	---
Total Cereals	300.7	302.4	307.4	300.5	293.0
6. Gram	0.4	---	0.2	---	---
7. Tur	---	---	#	---	---
8. Other Pulses	1.4	0.4	0.4	0.6	0.3
Total Pulses	1.8	0.4	0.4	0.6	0.3
Total Food Grains	302.5	302.8	308.0	301.1	293.3
Oil Seeds :					
1. Rapeseed & Mustard	3.9	6.7	12.6	11.9	11.7
2. Linseed	---	---	---	---	---
3. Other Oil Seeds	31.3	36.2	45.1	37.6	40.9
Total Oil Seeds	35.2	42.9	57.7	49.5	52.6

Fibres :						
1. Jute	31.6	28.7	24.6	29.0	26.9	
2. Mesta	---	---	---	---	---	
3. Other Fibres	#	#	#	#	#	
Total Fibres	31.6	28.7	24.6	29.0	26.9	
Miscellaneous crops :						
1. Sugarcane	#	0.4	0.4	0.1	#	
2. Potato	96.7	94.8	94.8	91.3	100.4	
3. Tobacco	---	---	---	---	---	
4. Tea	---	---	---	---	---	
5. Chillies (dry)	1.0	0.9	0.9	0.9	0.9	
6. Ginger	0.1	0.1	0.1	0.1	0.1	
Total Miscellaneous Crops	97.8	96.2	96.2	92.4	101.4	

less than 50 hectares

(Source : District Statistical Hand Book, Hugli, 2010-11)

Area and Production of Fruits and Vegetables in Hugli District

Name of Fruits/ Vegetables	Area (Thousand hectares)					Production (Thousand tonnes)				
	2006- 07	2007- 08	2008- 09	2009- 10	2010- 11	2006- 07	2007- 08	2008- 09	2009- 10	2010- 11
	(2)	(3)	(4)	(5)	(6)	(7)	(8)	(9)	(10)	(11)
A. Fruits										
Mango	5.56	5.59	5.61	5.63	5.63	32.69	37.83	37.95	38.95	39.00
Banana	4.49	4.65	4.74	4.84	4.93	89.60	92.90	99.00	100.95	101.75
Pineapple	0.07	0.05	0.05	0.05	0.05	1.76	0.97	0.97	0.97	0.97
Papaya	0.58	0.73	0.73	0.73	0.73	16.85	18.06	18.06	18.06	18.38
Guava	0.22	0.22	0.22	0.22	0.22	3.51	4.13	4.13	4.13	4.13
Jackfruit	0.23	0.12	0.12	0.12	0.12	5.61	2.25	2.25	2.25	2.25
Litchi	0.27	0.22	0.21	0.20	0.21	2.91	2.06	2.06	1.86	1.86
Other Citrus	0.21	0.21	0.21	0.20	0.21	1.90	2.12	2.00	2.00	2.20
Sapota	0.15	0.11	0.11	0.11	0.11	2.31	1.46	1.46	1.46	1.46
Others	0.12	0.12	0.12	0.11	0.12	1.13	1.24	1.24	1.24	1.46
Total :	11.89	12.02	12.09	12.21	12.33	158.27	163.02	169.12	171.87	173.46
B. Vegetables										
Tomato	0.98	0.99	0.99	0.99	1.00	13.17	14.91	14.91	19.91	19.17
Cabbage	2.89	2.85	2.85	2.85	2.88	48.50	44.14	44.14	64.14	65.04
Cauliflower	3.62	3.59	3.59	3.59	3.64	68.52	90.35	90.35	90.35	91.54
Peas	0.69	0.68	0.68	0.68	0.69	12.50	6.73	6.73	6.73	6.93
Brinjal	7.78	7.64	7.64	7.64	6.16	132.68	123.59	126.59	126.59	102.43
Onion	3.10	3.09	2.59	2.59	2.62	60.12	55.68	55.68	55.68	57.21
Cucurbits	12.09	12.06	12.06	12.05	12.23	154.43	152.97	152.97	136.97	141.52
Ladies Finger	3.76	3.71	3.80	3.80	3.84	44.85	40.29	41.29	41.29	41.38
Radish	1.43	1.41	1.41	1.41	0.37	20.37	18.95	18.95	18.95	3.40
Others	16.66	17.09	17.09	17.19	24.52	78.86	115.48	78.46	78.45	126.41
Total :	52.99	53.11	52.69	52.79	57.95	634.00	663.09	630.06	639.06	655.03

(Source : District Statistical Hand Book, Hugli, 2010-11)

(vii) Irrigation : The following two tables gives a total picture of irrigation in the district of Hugli. It may be mentioned here that the presence of numerous rivers and ample rainfall has helped a lot in the district's irrigation.

Area Irrigated by Different Sources in Hugli district

(in thousand hectares)

Year	Govt. Canal	Tank	HDTW	MDTW	Area irrigated by*					Total
					LDTW	STW	RLI	ODW	Others	
(1)	(2)	(3)	(4)	(5)	(6)	(7)	(8)	(9)	(10)	(11)
2006-07	90.579	37.450	13.162	1.011	0.236	139.512	42.880	---	---	324.830
2007-08	111.600	37.450	11.952	1.156	0.600	139.512	42.880	---	---	345.150
2008-09	106.091	34.450	12.429	1.114	0.403	51.148	16.290	---	---	221.925
2009-10	103.019	34.450	17.380	0.960	2.220	57.480	16.290	---	---	231.799
2010-11	80.710**	34.450	17.380	0.960	2.220	57.480	16.290	---	---	209.490

* Total Irrigated area by all crop season

** Irrigation suffered due to severe drought situation

(Source : District Statistical Hand Book, Hugli, 2010-11)

**Sources of Irrigation in
Hugli district**

(in number)

Year	Tank	HDTW	MDTW	LDTW	STW	RLI	ODW	Others
(1)	(2)	(3)	(4)	(5)	(6)	(7)	(8)	(9)
2006-07	41,448	366	46	74	18988	380	---	---
2007-08	41,448	395	46	74	18988	380	---	---
2008-09	41,448	395	46	74	18988	347	---	---
2009-10	41,448	373	48	74	20836	347	---	---
2010-11	41,448	373	48	74	20836	347	---	---

(Source : District Statistical Hand Book, Hugli, 2010-11)

HDTW = High Capacity Deep Tubewell
STW = Shallow Tubewell

MDTW = Middle Capacity Deep Tubewell
RLI = River Lift Irrigation

LDTW = Low Capacity Deep Tubewell
ODW = Open Dug Well

(viii) Animal Husbandry : The details of animal husbandry in Hugli district for the period 1989 to 2007 with an intermediate gap of 5 years is shown hereunder :

**Live-stock and Poultry in
Hugli district**

(in number)

Category	1989	1994	1997	2003	2007
(1)	(2)	(3)	(4)	(5)	(6)
1 Cattle :					
Cows	347514	407500	419086	454924	451252
Bulls and Bullocks	181228	171542	176615	77491	75123
Young Stock	421974	439599	452177	484546	434460
Total Cattle	950716	1018641	1047877	1016961	960835
2 Buffaloes :					
Cows	11795	15989	16191	14467	18225
Bulls and Bullocks	10094	8299	8404	7613	13076
Young Stock	6812	9815	9929	7501	---
Total Buffaloes	28701	34103	34524	29581	31301
3 Sheep	3863	2536	2537	2015	5497
4 Goats	730892	773019	856876	687912	759716
5 Horses and ponies	166	25	25	51	16
6 Pigs	31800	46255	49881	41298	29060
7 Other Live-stock	---	---	---	64258	79260
Total Live-Stock	1746138	1874579	1991720	1842076	1865685
8 Poultry :					
Fowls	1479415	1603075	1937080	1539521	2202538
Ducks	819337	882659	998551	955037	890064
Others	15249	3659	1884	21780	23468
Total Poultry	2314001	2489393	2937515	2516338	3116070

(Source : District Statistical Hand Book, Hugli, 2010-11)

(ix) Fishery : Again, as said earlier, presence of huge water bodies in form of rivers, marshes, water logged fields and tanks, the fisheries in the district of Hugli is worth mentioning. Fishes like *bhetki*, *hilsa*, *parse*, *khayra*, *tapes* and *phasa* come up the river Hugli to breed and are caught. Of fresh water fish, the most valued are various members of the Indian carp family, such as *rui*, *katla*, *mirgel*, *kalbaus*, *bata*, *chital*, *saralputi*, *khalse*, *pabda* and *tangra*. Other fishes are *chanda*, *maurala*, *punti*, *magur*, *koi*, *singi*, *shrimps* and prawn.

**Particulars of Fisheries in the C.D. Blocks of
Hugli district for the year 2010-11**

Sl. No.	Name of the C.D. Block	No. of Govt. Schemes operated	Expenditure ('000 Rs.)	Assistance to needy fishermen ('000 Rs.)	Net area available for pisciculture (hect.)	Net area under effective pisciculture (hect.)	No. of persons engaged in the profession	Approx. annual production (qtl.)
(1)	(2)	(3)	(4)	(5)	(6)	(7)	(8)	(9)
1	Dhaniakhali	1	360000	360000	3330.00	2450.63	8217	73519
2	Pandua	---	---	---	1968.61	1423.73	3657	42712
3	Balagarh	1	18000	18000	764.01	518.46	6930	15554
4	Chinsurah-Mogra	---	960000	960000	1005.68	723.32	7612	21700
5	Polba-Dadpur	1	360000	360000	1542.08	1043.48	3861	31304
6	Tarakeswar	---	---	---	762.00	473.76	8027	14213
7	Haripal	1	360000	360000	1571.00	1119.08	5951	33572
8	Singur	---	---	---	813.00	561.74	3604	16852
9	Jangipara	1	578000	578000	920.00	635.52	4757	19066
10	Chanditala-I	1	360000	360000	517.00	336.12	5940	10084
11	Chanditala-II	1	360000	360000	413.59	276.71	5874	8301
12	Serampur-Uttarpara	1	18000	18000	1414.00	926.13	5940	27784
13	Goghat-I	1	18000	18000	752.26	499.01	8283	14970
14	Goghat-II	1	18000	18000	2032.71	1470.69	9515	44121
15	Arambagh	---	360000	360000	1599.76	1173.3	4191	35199
16	Khanakul-I	1	360000	360000	1742.97	1275.62	9493	38269
17	Khanakul-II	1	360000	360000	1409.50	999.81	7084	29994
18	Pursurah	1	360000	360000	536.76	360.74	3657	10822

(Source : District Statistical Hand Book, Hugli, 2010-2011)

(x) Industry : The foreign investors have come to this district since ages and their Trade flourished here. The Portuguese, the Dutch, the French, the Danes and the English dominated the district's industry, trade and commerce for more than two centuries. As a result, the district has been very rich in industry. In no other district in West Bengal, except Haora, where the proportion of persons engaged in industrial occupations is as high as in Hugli. The old-time industries of the district are silk and cotton handloom weaving, *chikan* embroidery, brass and bell metal manufacture, bricks and tiles and rural oil pressing.

From the border of Haora district i.e. from Uttarpara to Tribeni, along the bank of river Bhagirathi, the area is well served by road, rail and river transport connecting it with the great market and port city of Kolkata. Other factors contributing to the industrial growth of this region are supply of electricity by the Calcutta Electric Supply Corporation up to Bhadreswar at a low price and abundance of cheap labour.

Besides Bandel Thermal Power Plant, the district has got heavy industries in form of jute and cotton mills, heavy chemicals, rubber, auto mobile, steel, rayon etc. Hindustan Motors Limited at Uttarpara is one of the largest automobile manufacturing unit in the country. The Dunlop Rubber Co. India Ltd., at Sahaganj, is the biggest of its kind in Asia producing rubber tyres, tubes and various other rubber products. The Alkali and Chemical Corporation of India Ltd. at Rishra is the first in India to produce polythene. The Shree Textile and Industries Ltd. at Rishra are manufacturing textile goods, especially flax goods. Kesoram Rayon at Bansberia produces rayon grade pulp. J.K. Steel Ltd. at Rishra is producing jute baling loops etc.

Among the small scale industries rice mills, cold storage, automobile servicing, printing presses, distilleries, power looms, iron foundries, manufacture of automobile parts and plastic moulding, non-ferrous and alloy casting, machine component, jute spiral needles, fencing wires, flooring tiles, brass locks, chemicals and pharmaceuticals, G.I. Pipes, soap, perfumes, optical lenses, dry stuff and pigments etc. are worth mentioning.

Due to globalization, foreign products have got a way in Indian market. Political turmoil, especially in the matter of land acquisition, has a negative impact not only in this

district but in most parts of the country. Once referred as the industrial hub of West Bengal, the district has lost much of its past glory. In order to check any further decline, the Hugli District Collectorate has constituted a Single Window Cell in order to discuss the grievances/applications of the entrepreneurs and to assist them who still come forward to set up industries, small scale as well as large and medium scale, in the district considering its advantage of raw materials, skilled labour, easy finance, power, having proximity to Kolkata and having a congenial industrial atmosphere. The Cell functions under the Chairmanship of the Additional District Magistrate (General) and Additional District Magistrate & District Land & Land Reforms Officer, Additional District Magistrate (Land Acquisition), representative of WBSEB/CESC, General Manager, District Industries Centre are the other members. Officials of other departments as per necessity are also invited. The cases related to land, electricity, tree felling permission, bank finance, administrative clearance etc. are sorted out and to the possible extent solved by this Cell.

(xi) Trade & Commerce : The agricultural produce and agro-based industry products of the district are exported in different states of India. Industrial products like nylon ropes, bricks, medicine, plastics and synthetics produced in the district are exported to different parts of the country as well as in outside India.

(xii) Transport : Except an airport, the district has got every other means of transport. The Airport, i.e. Netaji Subhas Chandra Bose International Airport, is maximum a half an hour drive from the district border of Uttarpara-Kotrang Municipality. Both from Howrah and Sealdah Railway Station, trains frequently ply within the district. It may be mentioned here that after railway was introduced in India on 16th April 1853, the first train from Howrah Railway Station ran to Pandua in Hugli on 28th June 1854.

The Grand Trunk Road passes through Bali, Serampur, Bandel and Mogra before entering Burdwan district and connects with a number of State Highways. The district is well managed by the extensive road and rail connections with all the important places of the States. There are both Public and Private Communication systems, connecting different parts of the district and States.

Before the railway was constructed, water-borne traffic was almost the only means of transit in the district and Bhagirathi river was the main artery. It is recorded that during 19th Century there were at least 15 ferry services within and outside the district. The system still exists though no longer in extensive scale.

Without wasting space writing about road transport, let us go through the following table from which we will get a very clear picture of the same.

Number of Registered Motor Vehicles in Hugli district

Year	Goods Vehicles	Motor Cars & Jeeps	Motor Cycles & Scooters	Taxi & Cont. Carriages	Auto Rickshaws	Mini Buses	Stage Carriages	Tractors & Trailers	Others	Total
2007	18235	15731	207002	988	5016	272	3414	2858	913	254429
2008	18930	16593	220007	1082	5128	296	3584	2949	939	269508
2009	19412	17445	233067	1161	5152	302	3680	3006	966	284191
2010	20352	18650	258379	1190	5247	317	4280	3189	1014	312618
2011	22180	20965	290547	1298	6070	336	4385	3571	1124	350476

(Source : District Statistical Hand Book, Hugli, 2010-11)

(xiii) Electricity & Power : In due course of time, more and more villages are electrified throughout the country and so does Hugli. Bandel Thermal Power Plant, located in the district, not only serves the district but to other districts also. From the following table we can see that how the demand for domestic electricity has grown up in the preceding five years. Public lighting as well as commercial usage of the same has also increased in considerable number.

Consumption of Electricity by different sectors in Hugli districts

(Thousand K.W.H.)

Year	Domestic	Commercial	Industrial	Public lighting	Agricultural irrigation & dewatering	Public Water Works & Sewerage Pump	Railway Traction & Non-Traction	Miscellaneous	Total
(1)	(2)	(3)	(4)	(5)	(6)	(7)	(8)	(9)	(10)
2006-07	342835	55657	60269	321	91869	9232	40000	17298	617481
2007-08	342926	55921	62143	341	91953	9312	-	26033	588629
2008-09	346828	65316	718174	3428	57789	8264	780	22786	1223365
2009-10	449297	85189	776639	5452	87025	16232	1132	12871	1433837
2010-11	505430	100565	759718	6548	102477	16359	1183	19097	1511377

(Source : District Statistical Hand Book, Hugli, 2010-11)

Gram Panchayat : West Bengal is pioneer in implementation of the Panchayat System. It stands as a role model throughout the country. Since 1978 the Panchayat System has been fully functional in West Bengal. It is a three tier system comprising of the Zilla Parishad (ZP) at the district level; the Panchayat Samitiy (PS) at the C.D. Block level and the Gram Panchayat (GP) at the village level which is the lowest level and consists of elected members from the respective villages. It has been performing a vital role as the self-government institution from village to district level having regular elections. These self-governing institutions now take vital roles in the development, planning and implementation from the villages to the district level.

Though there are few shortcomings, the Panchayat System has changed the village economy, social and political system in West Bengal. Due to land reforms and other village development programmes, the productions of agriculture have also increased significantly.

The district has 18 Panchayat Samities with 207 Gram Panchayats covering 1,866 villages during Census of India 2011.

Census and Non-Census Concepts & Definitions

Census Concepts and Definitions

Building : A 'Building' is generally a single structure on the ground. Usually a structure will have four walls and a roof. Sometimes it is made up of more than one component unit which are used or likely to be used as dwellings (residences) or establishments such as shops, business houses, offices, factories, workshops, work sheds, Schools, places of entertainment, places of worship, go-downs, stores etc. It is also possible that building which have component units may be used for a combination of purposes such as shop-cum-residence, workshop-cum-residence, office-cum-residence etc. But in some areas the very nature of construction of houses is such that there may not be any wall. Such is the case of conical structures where entrance is also provided but they may not have any walls. Therefore, such of the conical structures are also treated as separate buildings.

Pucca Houses: Houses, the walls and roof of which are made of permanent materials. The material of walls can be any one from the following, namely, Stones (duly packed with lime or cement mortar), G.I/metal/asbestos sheets, Burnt bricks, Cement bricks, Concrete. Roof may be made of from any one of the following materials, namely, Machine-made tiles, Cement tiles, Burnt bricks, Cement bricks, Stone, Slate, G.I/Metal/Asbestos sheets, Concrete. Such houses are treated as Pucca house.

Kutch House: Houses in which both walls and roof are made of materials, which have to be replaced frequently. Walls may be made from any one of the following temporary materials, namely, grass, un-burnt bricks, bamboos, mud, grass, reeds, thatch, plastic/polythene, loosed packed stone, etc. Such houses are treated as Kutch house.

Dwelling Room: A room is treated as a dwelling room if it has walls with a doorway and a roof and should be wide and long enough for a person to sleep in, i.e. it should have a length of not less than 2 meters and a breadth of at least 1.5 meters and a height of 2 meters. A dwelling room would include living room, bedroom, dining room, drawing room, study room, servant's room and other habitable rooms. Kitchen, bathroom, latrine, store room, passageway and verandah which are not normally usable for living are not considered as dwelling rooms. A room, used for multipurpose such as sleeping, sitting, dining, storing, cooking, etc., is regarded as a dwelling room. In a situation where a Census house is used as a shop or office, etc., and the household also stays in it then the room is not considered as a dwelling room. But if a garage or servant quarter is used by a servant and if she/ he also lives in it as a separate household then this has been considered as a dwelling room available to the servant's household. Tent or conical shaped hut if used for living by any household is also considered as dwelling room. A dwelling room, which is shared by more than one household, has not been counted for any of them. If two households have a dwelling room each but in addition also share a common dwelling room, then the common room has not been counted for either of the households.

Census House : A 'Census House' is a building or part of a building used or recognized as a separate unit because of having a separate main entrance from the road or common courtyard or staircase, etc. It may be occupied or vacant. It may be used for residential or non- residential purpose or both. If a building has a number of Flats or Blocks/Wings, which are independent of one another having separate entrances of their own from the road or a common staircase or a common courtyard leading to a main gate, these are considered as a separate Census house.

Village: The basic unit for rural areas is the revenue village, which has definite surveyed boundaries. The revenue village may comprise of one or more hamlets but the entire village is treated as one unit for presentation of data. In un-surveyed areas, like villages within forest areas, each habitation area with locally recognized boundaries is treated as one village.

Rural-Urban area: The data in the Census are presented separately for rural and urban areas. The unit of classification in this regard is 'town' for urban areas and 'village' for rural areas. The urban area comprises two types of towns viz. Statutory towns and Census towns. In the Census of India 2011, the definition of urban area adopted is as follows:

(a) Statutory Towns : All places with a municipality, corporation, cantonment board or notified town area committee etc. are known as statutory towns.

(b) Census Towns: All other places satisfying the following three criteria simultaneously are treated as Census Towns.

i) A minimum population of 5,000;

ii) At least 75 per cent of male working population engaged in non-agricultural pursuits;
and

iii) A density of population of at least 400 per sq. km. (1,000 per sq. mile)

For identification of places which would qualify to be classified as 'urban' all villages, which, as per the 2001 Census had a population of 4,000 and above, a population density of 400 persons per sq. km. and having at least 75 per cent of male working population engaged in non-agricultural activity were considered. To work out the proportion of male working population referred to above against b) (ii), the data relating to main workers were taken into account. In addition the above stated towns, urban areas also constitutes of OGs which are the parts of UAs.

Urban Agglomeration: An Urban Agglomeration is a continuous urban spread constituting a town and its adjoining urban outgrowths (OGs) or two or more physically contiguous towns together with or without urban outgrowths of such towns. In some cases, railway colonies, university campuses, port areas, military camps etc. may come up near a statutory town outside its statutory limits but within the revenue limits of a village or villages contiguous to the town. Each such individual area by itself may not satisfy the minimum population limit to qualify it to be treated as an independent urban unit but may qualify to be clubbed with the existing town as their continuous urban spread (i.e. an Out Growth). Each such town together with its outgrowth(s) is treated as an integrated urban area and is designated as an 'Urban Agglomeration'. For the purpose of delineation of Urban Agglomerations during Census of India 2011, following criteria has been adopted:

(a) The core town or at least one of the constituent towns of an urban agglomeration should necessarily be a statutory town; and

(b) The total population of an Urban Agglomeration (i.e. all the constituents put together) should not be less than 20,000 as per the 2001 Census. In varying local conditions, there were similar other combinations which have been treated as urban agglomerations satisfying the basic condition of contiguity.

Out Growth (OG): The outgrowth is a viable unit such as a village or a hamlet or an enumeration block and clearly identifiable in terms of its boundaries and location. While determining the outgrowth of a town, it has been ensured that it possesses the urban features in terms of infrastructure and amenities such as pucca roads, electricity, taps, drainage system for disposal of waste water etc. educational institutions, post offices, medical facilities, banks etc. and physically contiguous with the core town of the UA.

City: Towns with population of 100,000 and above are called cities.

Household: A 'household' is usually a group of persons who normally live together and take their meals from a common kitchen unless the exigencies of work prevent any of them from doing so. Persons in a household may be related or unrelated or a mix of both. However, if a group of unrelated persons live in a Census house but do not take their

meals from the common kitchen, then they are not constituent of a common household. Each such person was to be treated as a separate household. The important link in finding out whether it was a household or not was a common kitchen/common cooking. There may be one member households, two member households or multi-member households.

Institutional Household: A group of unrelated persons who live in an institution and take their meals from a common kitchen is called an Institutional Household. Examples of Institutional Households are boarding houses, messes, hostels, hotels, rescue homes, observation homes, beggar's homes, jails, ashrams, old age homes, children homes, orphanages, etc. To make the definition more clearly perceptible to the enumerators at the Census 2011, it was specifically mentioned that this category or households would cover only those households where a group of unrelated persons live in an institution and share a common kitchen.

Houseless Household : Households who do not live in buildings or Census houses but live in the open or roadside, pavements, in hume pipes, under flyovers and staircases, or in the open in places of worship, *mandaps*, railway platforms, etc., are treated as Houseless Households.

Scheduled Castes and Scheduled Tribes:

The list of Scheduled Castes and Scheduled Tribes applicable for West Bengal is given hereunder:

: List of Scheduled Castes (Census 2011) :

- | | |
|------------------------------------------------------------|--------------------|
| 1 Bagdi, Duley | 2 Bahelia |
| 3 Baiti | 4 Bantar |
| 5 Bauri | 6 Beldar |
| 7 Bhogta | 8 Bhuimali |
| 9 Bhuiya | 10 Bind |
| 11 Chamar, Charmakar, Mochi, Muchi, Rabidas, Ruidas, Rishi | |
| 12 Chaupal | 13 Dabgar |
| 14 Damai (Nepali) | 15 Dhoba, Dhobi |
| 16 Doai | 17 Dom, Dhangad |
| 18 Dosadh, Dusadh, Dhari, Dharhi | 19 Ghasi |
| 20 Gonrhi | 21 Halalkhor |
| 22 Hari, Mehtar, Mehtor, Bhangi, Balmiki | 23 Jalia Kaibartta |
| 24 Jhalo-Malo, Malo | 25 Kadar |
| 26 Kami (Nepali) | 27 Kandra |
| 28 Kanjar | 29 Kaora |
| 30 Karenga, Koranga | 31 Kaur |
| 32 Keot, Keyot | 33 Khaira |
| 34 Khatik | 35 Koch |
| 36 Konai | 37 Konwar |
| 38 Kotal | 39 Kurariar |
| 40 Lalbegi | 41 Lohar |
| 42 Mahar | 43 Mal |
| 44 Mallah | 45 Musahar |
| 46 Namasudra | 47 Nat |
| 48 Nuniya | 49 Paliya |
| 50 Pan, Sawasi | 51 Pasi |
| 52 Patni | 53 Pod, Poundra |
| 54 Rajbanshi | 55 Rajwar |

- | | |
|----------------------------------------------------------------------|---------------------------|
| 56 Sarki (Nepali) | 57 Sunri (excluding Saha) |
| 58 Tiyar | 59 Turi |
| 60 Chain (in Malda, Murshidabad, Nadia & Dakshin Dinajpur districts) | |

: List of Scheduled Tribes (Census 2011) :

- | | |
|--------------------------------------------------------|--------------------------|
| 1 Asur | 2 Baiga |
| 3 Bedia, Bediya | 4 Bhumij |
| 5 Bhutia, Sherpa, Toto, Dukpa, Kagatay, Tibetan, Yolmo | |
| 6 Birhor | 7 Birjia |
| 8 Chakma | 9 Chero |
| 10 ChikBaraik | 11 Garo |
| 12 Gond | 13 Gorait |
| 14 Hajang | 15 Ho |
| 16 Karmali | 17 Kharwar |
| 18 Khond | 19 Kisan |
| 20 Kora | 21 Korwa |
| 22 Lepcha | 23 Lodha, Kheria, Kharia |
| 24 Lohara, Lohra, Lohar | 25 Magh |
| 26 Mahali | 27 Mahli |
| 28 Mal Pahariya | 29 Mech |
| 30 Mru | 31 Munda |
| 32 Nagesia | 33 Oraon |
| 34 Parhaiya | 35 Rabha |
| 36 Santal | 37 Sauria Paharia |
| 38 Savar | 39 Limbu (Subba) |
| 40 Tamang | |

Language and Mother Tongue: As per the Census concept, each language is a group of mother tongues. The Census questionnaire collects information on the mother tongue of each person. Mother tongue is the language spoken in childhood by the person's mother to the person. If the mother died in infancy, the language mainly spoken in the person's home in childhood will be the mother tongue. In the case of infants and deaf mutes, the language usually spoken by the mother is considered as mother tongue. It is not necessary that the language spoken as mother tongue should have a script. The mother tongues returned by the respondents in Census are classified and grouped under appropriate languages according to their linguistic characteristics.

Literate: A person aged 7 years and above who can both read and write with understanding in any language is taken as literate. A person who can only read but cannot write is not literate. It is not necessary that to be considered as literate, a person should have received any formal education or passed any minimum educational standard. Literacy could have been achieved through adult literacy classes or through any non-formal educational system. People who are blind and can read in Braille are treated as literates.

Literacy Rate: Literacy rate of the population is defined as the percentage of literates in the age-group seven years and above. For different age-groups the percentage of literates in that age-group gives the literacy rate.

Educational level: The highest level of education a person has completed.

Work: Work is defined as participation in any economically productive activity with or without compensation, wages or profit. Such participation may be physical and/or mental in nature. Work involves not only actual work but also includes effective supervision and

direction of work. It even includes part time help or unpaid work on farm, family enterprise or in any other economic activity. All persons engaged in 'work' as defined above are workers. The main point to note is that the activity should be economically productive. Reference period for determining a person as worker and non-worker is one year preceding the date of enumeration.

Main Worker: A person who has worked for major part of the reference period (i.e. six months or more during the last one year preceding the date of enumeration) in any economically productive activity is termed as 'main worker'.

Marginal Worker: A person who worked for 3 months or less but less than six months of the reference period (i.e. in the last one year preceding the date of enumeration) in any economic activity is termed as 'marginal worker'.

Non-Worker: A person who has not worked at all in any economically productive activity during the reference period (i.e. last one year preceding the date of enumeration) is termed as 'non-worker'.

Cultivator: For purposes of the Census, a person is classified as cultivator if he or she is engaged in cultivation of land owned or from government or from private persons or institutions for payment in money, kind or share. Cultivation also includes effective supervision or direction in cultivation. Cultivation involves ploughing, sowing, harvesting and production of cereals and millet crops such as wheat, paddy, *jowar*, *bajra*, *ragi*, etc., and other crops such as sugarcane, tobacco, ground-nuts, tapioca, etc., and pulses, raw jute and kindred fiber crop, cotton, cinchona and other medicinal plants, fruit growing, vegetable growing or keeping orchards or groves, etc. Cultivation does not include the plantation crops like- tea, coffee, rubber, coconut and betel nuts (*areca*). The workers engaged in Plantation crops are recorded under "other workers".

Agricultural Labourer: A person who works on another person's land for wages in cash or kind or share is regarded as an agricultural labourer. She/he has no risk in the cultivation, but merely works on another person's land for wages. An agricultural labourer has no right of lease or contract on land on which she/he works.

Household Industry Worker: Household industry is defined as an industry conducted by one or more members of the household at home or within the village in rural areas and only within the precincts of the house where the household lives in urban areas. The larger proportion of workers in household industry should consist of members of the household. The industry should not be run on the scale of a registered factory which would qualify or has to be registered under the Indian Factories Act and should be engaged in manufacturing, processing, servicing and repairs of goods. The activity relate to production, processing, servicing, repairing or making and selling of goods. It does not include professions such as a pleader, Doctor, Musician, Dancer, Waterman, Astrologer, Dhobi, Barber, etc. or merely trade or business, even if such professions, trade or services are run at home by members of the household.

Other Worker: A person, who has been engaged in some economic activity during the last year of reference period but not as a cultivator or agricultural labourer or worker in Household Industry. The type of workers that come under this category include all government servants, municipal employees, teachers, factory workers, plantation workers, those engaged in trade, commerce, business, transport, banking, mining, construction, political or social work, priests, entertainment artists, etc. In fact, all those workers other than cultivators or agricultural labourers or household industry workers are 'Other Workers'.

Work Participation Rate: Percentage of Workers (Main + Marginal) to total population.

Population Density: Population density is the number of persons inhabited per square kilometer of the area.

Age: Age is measured in terms of the completed number of years.

Sex Ratio: Number of females per 1,000 males in a population.

Non-Census Concepts and Definitions

Civic status of urban units : Civic Status of a town/city is determined on the basis of Civic Administrative Authority of the town e.g., Municipal Corporation/Corporation, Municipal Committee/Municipal council, Municipality etc.

Size class of U.A./town: Size-class of U.A./Town is based on the population size of the U.A./City/Town.

U.A.s/Towns with 100,000 and above population is classified as Class I U.A.s/Towns. Towns with 50,000 to 99,999 population are classified as Class II towns, 20,000 to 49,999 population are Class III towns, population with 10,000 to 19,999 are Class IV towns, population with 5,000 and 9,999 are Class V towns and towns with less than 5,000 population are Class VI towns.

Slum area : The Slum Areas (Improvement and Clearance) Act, 1956, which was enacted by the Central Government defined slums as (a) Areas where buildings are in any respect unfit for human habitation; or (b) are by reasons of dilapidation, overcrowding, faulty arrangement and design of such buildings, narrowness or faulty arrangement of streets, lack of ventilation, light or sanitation facilities, or any combination of these factors, are detrimental to safety, health or morals.

Mega City : The concept of 'Mega City' is a recent phenomenon in the Urban Sociology and is defined in term of metropolitan city in the form of large size, problem of management of civic amenities and capacity to absorb the relatively high growth of population. Indian Census in 1991 treated the population size of 5 million and above as the cutoff point to identify a place as the Mega City. Whereas, for the purpose of inclusion in Centrally Sponsored Scheme for Infrastructure Development in Mega Cities the Ministry of Urban Affairs and employment, Department of Urban Development adopted the criteria of 4 million and above population as per 1991 Census for Mega Cities. In 2001 Census, cities with 10 million and above population have been treated as Mega Cities and the same criteria of population have been adopted in 2011 Census.

Concepts used in VD and TD of DCHB:

1. Educational Amenities : The type of different educational facilities available in the village is given in numbers. Both Government and private educational facilities/institutions are considered for this-purpose. If there are composite schools like Middle schools with Primary classes, or Secondary schools with middle classes, these are included in the number of Primary and Middle schools respectively. For example, if in a village there are two Primary schools and one Middle school with primary classes, the number of Primary schools in the village are given as three and that of Middle school as one even though there may be only three educational institutions. So also in case of Secondary schools. For better understanding, the distinctiveness of different types of schools is depicted hereunder:

1.1 Pre-primary (PP): Now-a-days, the children are sent to schools at a very early stage. Lot of pre-primary schools, private schools in particular, has come up in villages and towns. These may or may not be recognized by the competent authorities. Even many Secondary schools have classes starting from preprimary level. Pre-primary classes include Nursery, K.G., Pre-basic, Play school, etc.

1.2 Primary School (P): Schools providing education from Standard 1 and upward up to and inclusive of Standard V are classified as Primary Schools.

1.3 Middle School (M): Schools providing education from Standard VI and upward up to and inclusive of Standard VIII are classified as Middle Schools. A School with Class 1 to VIII is treated as two units, i.e. one Primary School and one Middle School.

1.4 Secondary School (S): Schools providing education from Standard IX and upwards up to and inclusive of Standard X are classified as Secondary Schools. A composite school with 1 to X standard is treated as three separate units and counted separately under the categories of Primary School, Middle School and Secondary School.

1.5 Senior Secondary School (SS): Schools and colleges that provide education for Standards XI and XII and first and second year of the Pre-University Course fall under this category. There are Senior Secondary Schools with Standard I and upwards up to Standard XII.

1.6. Degree College :

(i) Arts/Science/Commerce : These are all educational institutions that provide post-PUC level education leading to University degree/diploma in any subject or combination of subjects and also post-graduate levels of education. The college offering courses in Arts, Science or Commerce either separately or in combination are covered under this category.

(ii) Engineering College (E): It is a graduate/post-graduate degree college providing Bachelor of Engineering (BE) or Bachelor of Technology (B. Tech.) or post-graduate engineering degrees like M. Tech.

(iii) Medical Colleges: These are graduate/post-graduate degree colleges providing MBBS or equivalent degree in alternative medicine like Ayurveda, Unani, Homeopathy etc. or post-graduate medical degrees like M.D or equivalent in the above branches of medicine.

1.7. Management College/Institute (MI): It offers courses like Diploma in Management, Post-Graduate Diploma in Management, Masters of Business Administration (MBA) and specializations in different disciplines of Management like Marketing, Human Resources Development (HRD) etc.

1.8. Polytechnic (Pt): An Institution providing certificate/diploma (not equivalent to degree) in any technical subject like engineering, vocational courses like embroidery, fashion designing etc. It may be Government or Private.

1.9. Vocational School/ITI: It is a vocational training institute imparting trainings in specific fields acquiring necessary skill, which will make the trainees employable or create them opportunities of self-employment. Trainings offered by Industrial Training Institutes (ITI) fall under this category.

1.10. Non-formal Education/Training Centre (NFTC): Non-vocational education centers, established by the Central and State Governments provide educational facilities to the interested persons irrespective of educational qualification, and age. These education centers are open to all.

1.11. Special School for Disabled: There are Government and Government recognized institutions/organizations engaged for providing education to different groups of disabled persons.

2. Medical Facilities:

2.1 Hospital-Allopathic and Hospital-Alternative medicine: A hospital is an Institution, where sick or injured are given medical or surgical care. Bed strength differs from hospital to hospital ranging from 31 to 500 depending upon whether these are sub-district, sub-divisional or district hospitals. If there are hospitals providing facilities under

different systems of medicines such as, Allopathy, Ayurveda, Unani and Homeopathy etc. these details are given separately.

(a) Allopathy: The system of medical practice, which treats disease by the use of remedies which produce effects different from those produced by the disease under treatment.

(b) Ayurveda: Ayurveda means 'Science of life'. The philosophy of Ayurveda is based on the theory of *Pancha Mahabhootas* (Five elements) of which all the objects and living bodies are composed of. The combinations of these five elements are represented in the form of Tridosha: Vata, Pitta and Kapha. These three 'doshas' are physiological entities of living beings. Ayurveda developed into eight distinct specialties, i.e., Internal Medicine, Pediatrics, Psychiatry, Eye and ENT, Surgery, Toxicology, Geriatrics and Science of virility. Two types of treatments, Preventive and Curative, are given in Ayurveda.

(c) Unani: Treatment of Unani consists of three components, namely, preventive, promotive and curative. Unani system of medicine has been found to be efficacious in conditions like Rheumatic Arthritis, Jaundice, Filarisis, Eczema, Sinusitis and Bronchial Asthma. For the prevention of the disease and promotion of health, the Unani System emphasizes six essentials: pure air, food and water, physical movement and rest, psychic movement and rest, sleep and wakefulness and retention of useful materials and evacuation of waste materials from the body.

(d) Homoeopathy: Treatment in Homoeopathy, which is holistic in nature, focuses on an individual's response to a specific environment. Homoeopathic medicines are prepared mainly from natural substances such as plant products, minerals and animal sources. Homoeopathic medicines do not have any toxic, poisonous or side effects. Homoeopathic treatment is economical as well and has a very broad public acceptance.

2.2 Community Health Centre (CHC): Community Health Centres are designed to provide referral health care for cases from PHC and those in need of specialist health care approaching the CHC directly. 4 PHCs are included under each CHC thus catering approximately 80,000 populations in tribal/hilly areas and 1,20,000 populations for plain areas. CHC is a 30 bedded hospital providing specialist care in Medicine, Obstetrics and Gynaecology, Surgery and Paediatrics.

2.3 Primary Health Centre (PHC): A Primary Health Centre is the first contact point between a village community and the Government medical officer. APHC covers a population of 20,000 in hilly, tribal or difficult areas and 30,000 populations in plain areas with 4-6 indoor/observation beds. It acts as a referral unit for 6 sub-centres. It has a medical officer and para medical staff.

2.4 Primary Health Sub-Centre (PHS): A Primary Health Sub-centre is the first contact point between the primary health care system and the community. As per the population norms, one PHS is established for every 5,000 population in plain areas and 3,000 populations in hilly/tribal/desert areas. Each PHS has a sanctioned strength of one male and one female health worker.

2.5 Maternity and Child Welfare Centre (MCW): It provides pre-natal and post-natal services for both mother and child. The services include regular check-up of pregnant women, giving folic tablets, counseling, delivery, immunization of children with check-up etc.

2.6 TB Clinic (TBC): The diagnosis and treatment of TB are functions of the general health services and hence it is a part and parcel of Primary Health Care. Specialized units such as the District Tuberculosis Centre (DTC) act as referral centres. TB clinics are established by the Government of India under the National Tuberculosis Control Programme and implemented through a network of DTC. The DTC is the nodal point for TB control activities in the district and it also functions as a specialized referral centre. The functions of sub-district level Tuberculosis Unit (TU) are implementation, monitoring and supervision of TB control activities in its designated geographical areas.

2.7 Health Centre: Clinic where medicine and medical supplies are dispensed. It has no in-patient facility. A clinic (or an outpatient clinic) is a small private or public health facility that is devoted to the care of outpatients, often in a community, in contrast to larger hospitals, which also treat inpatients.

2.8 Dispensary: Place where patients are treated and medicines provided but with no in-patient facility. Immunizations, MCH Services and sometimes pathological tests are carried out here. It may be of allopathic or any alternative medicine.

2.9 Veterinary Hospital: Mostly run by the State Government or local body for treatment and preventive measures against diseases of domestic animals like cows, buffaloes etc. in rural areas.

2.10 Mobile Health Clinic: These are Mobile vans well equipped with a range of health services to villages located far away from the CHCs, PHCs or any public health sources. The vans visit villages on designated days to deliver the health care services. The services generally offered are OPD, ante-natal and post-natal, B.P. examination, X-ray, ECG, Immunization, First Aid etc.

2.11 Family Welfare Centre: Check-up and counseling is provided to the pregnant and married women regarding small family norm and devices for having a small family. Temporary and permanent contraceptive devices are provided here.

2.12 Nursing Home: A nursing home is a long-term care facility licensed by the state that offers 24-hour room and board and health care services including basic and skilled nursing care, rehabilitation and a full range of other therapies, treatments and programs to old and sick people. The difference between a hospital and a nursing home is that a nursing home gives importance to convalescence from a disease while a hospital gives medical treatment for the disease.

2.13 Medicine Shop: A shop which sells drugs and medicines of any system of medicine viz. allopathic, homeopathic, Ayurvedic or Unani medicines, is considered as a medicine shop. Sometimes some shops and Paan shops also keep ordinary medicines, like Crocin, Burnol etc. These shops are not taken as medicine shops.

3. Drinking water : The following are the main source of drinking water facility (ies) available in the village.

3.1 Tap Water-treated: This source of drinking water refers to a source of drinking water which is provided to the villagers through pipes within their premises or to the villagers through common taps (public taps/community water points) by the Government departments, local bodies, panchayats, public or private estate agencies, etc. after treatment. Such a source is treated as 'Tap water from treated source'.

3.2 Tap Water-un-treated: If the villagers are drawing drinking water through pipes either directly from a well or bore well or after pumping the well or tube well water, or the water is supplied through pipes to the households of the village or through public taps without treatment. Such a source is treated as 'Tap water from un-treated source'.

3.3 Covered Well (CW): A well that is (1) covered on sides from run-off water (i.e. excess water from rain, snowmelt or other sources flows over the land) through a wall lining or casting that is raised above ground level on a platform that diverts spilled water away from the well and (2) covered so that bird droppings and animals cannot fall down the hole. It is considered as covered well.

3.4 Un-covered Well (UW): A well which is (1) un-covered on sides from runoff water, (2) un-covered from bird droppings and animals; or (3) both.

3.5 Hand Pump (HP): Hand pump means where ground water is taken out manually by operating a hand pump.

3.6 Tube Well/Borehole (TW): Tube well denotes the ground water source from where ground water is taken out through electrical or diesel pump. Spring, River/Canal, Tank/Pond/Lark are self-explanatory.

4. Community Toilet Complex : Community Toilet may be constructed and maintained by Gram Panchayats or Private NGOs like Sulabh Sauchalaya or likes.

5. Rural Sanitary Mart or Sanitary Hardware Outlet (RSM): It is an outlet dealing with the materials, hardware and designs required for the construction of not only sanitary latrines but other sanitary facilities such as compost pit, washing platform and other sanitation and hygiene accessories required for individuals, households and the environment in the rural areas.

6. Community bio-gas or recycle of waste for productive use: Many of the solid wastes having economic values but put for disposal can be recycled for reuse. For example, food, cow dung, leaves, vegetable, paper, wood, plastics, old cloth etc. However, some of the wastes are not recyclable. These are carbon paper, thermo coal etc. When recyclable solid wastes are subjected to decomposition, bio-gas could be produced under favourable conditions. These systems of recycling may be there at the village level organized by Gram Panchayats with technical support from Governments or non-government organizations.

7. Communication and Transport Facilities:

7.1 Post Office (PO):Self-explanatory.

7.2 Sub-Post Office (SPO): Sub-post office includes Extra Departmental Post Offices and those providing franchise postal services and also part time services in lieu of some honorarium. The limited postal services include sale of stamps, receipt of letters and money orders and also distribution of letters.

7.3 Post & Telegraph Office (PTO): Telegraph office is set up by the Government to enable people to send or receive telegrams. If the phonogram facility is available (though the Telegraph office may not be equipped with Morse Code Transmitters), the village is considered to be having telegraph facility.

7.4 Telephones (landlines): If the village is having the Public Call Office (PCO) either run by the Post Office or by individuals or by a private shop, then the village is considered to be having telephone facility.

7.5 Public Call Office (PCO)/Mobile PCO: Self-explanatory.

7.6 Mobile Phone Coverage: Mobile phones are now very common particularly in urban areas. Some villages by virtue of being in close proximity to the urban areas also enjoy the benefits of the mobile phone services. Even if a few villagers avail the services of mobile phones, then the village is considered to be having access to mobile phone.

7.7 Internet Cafes/Common Service Centres (CSC): If the village is having the facility of Cyber Cafes or shops owned by private individuals providing the facility of surfing of the internet, then the village is considered to be having access to internet/cyber cafe facility. Government of India formulated the scheme of CSC with the vision of providing all government services in an integrated manner at the door step of the citizen at an affordable cost even in the remotest corners of the country through a combination of it based as well as non-IT based services.

7.8 National Highway (NH): These are main highways running through the length and breadth of the country. Each NH is numbered like NH-1, NH-2 for easy identification.

7.9 State Highway (SH): These are roads of a state linking district headquarters and important cities within a State and connecting them with NHs or Highways of the neighboring States.

7.10 Major District Roads (MDR): These are important roads within a district, serving areas of production and markets and connecting these with each other or with the main Highways.

7.11 Other District Roads (ODR): These are roads serving rural areas of production and providing them with outlet to market centres, taluka headquarters, block development headquarters or other main roads.

7.12 Village Road: The approach to village refers to the state of road etc. leading to the village. This is to see whether the village is approachable both in fair and foul weather, and whether it is inaccessible only for some time in the year.

7.13. Black-Topped (Pucca) Road (BTR): A road provided with a bituminous surfacing.

7.14 Gravel (Kuchha) Road (GR): A road constructed using well compacted crushed rock or gravel material (coarse sand, small stones), which is fairly resilient and does not become slippery when wet.

7.15 Water Bound Macadam (WBM): This is the road layer made of crushed or broken mixture of sand and rock fragments mechanically interlocked by rolling and voids filled with screening and binding material with the assistance of water.

7.16 Foot Path (FP): A trodden path for the use by pedestrians and in some cases bicycles. The Foot Paths are not suitable for vehicular traffic except bicycles in some cases. Most of the interior/forest villages are connected by Foot Paths.

8. Banks and Credit Societies: Banking facility means a place where a person can operate a bank account.

8.1 Commercial Bank (CB): These may be banks wholly owned by the Government of India. or by Indian or Foreign Companies.

8.2 Cooperative Banks (Coop. B): A co-operative bank is a financial entity which belongs to its members, who are at the same time the owners and the customers of their bank. Cooperative banks are often created by persons belonging to the some local or professional community or sharing a common interest. These banks are registered under the Cooperative Societies Act. The cooperative banks are regulated by RBI and are covered by the Banking Regulations Act, 1949.

8.3 Agricultural Credit Society (ACS): Major objectives of the ACS are to supply agricultural credit to meet the requirements of funds for agricultural production, the distribution of essential consumer commodities, the provision of storage and marketing facilities and for light agricultural implements and machinery.

8.4 Non-Agricultural Credit Society (NCS): These societies include consumer cooperative societies and also credit cooperative societies of certain categories of persons like teachers, health workers etc.

9. Miscellaneous Facilities:

9.1 Self-help Group (SHG): Self-Help Groups are groups of between 10-25 women created by either NGOs or under the SGSY (*Swarnjayanti Gram Swarozgar Yojana*) for the purposes of meeting local credit needs. They are sometimes called *Mahila Mandals* in villages.

9.2. Public Distribution System (PDS) Shop: The shops through which some essential commodities are sold by the government at subsidized rates. They may also be known as ration shops and control shops.

9.3. Mandis/Regular Market: These are those clusters of shops with or without fixed premises which are open on at least six days a week and opens at least from morning hours to dusk.

9.4. Weekly Haat: These are those clusters of shops with or without fixed premises which are open once a week.

9.5. Agricultural Marketing Society: It is a common platform to analyse the issues among all the individuals and institutions in the field of agricultural marketing.

9.6. Nutrition Centre: Integrated Child Development Services (ICDS): The Integrated Child Development Services (ICDS) Scheme set up by the Government of India with the objective of providing following package of services to the children under 6 years and pregnant and lactating mothers in villages such as; Immunization, Health Check-up, Referral Services, Pre-school Non-formal Education and Nutrition & Health Education.

9.7. Anganwadi Centre: Each centre under the ICDS scheme is run by an Anganwadi Worker. One Anganwadi worker is appointed for specified population of the village. They are basically local women. They are assisted by Anganwadi helper. They provide pre-school non-formal education at the Centre and provide food to the children.

9.8. Accredited Social Health Activist (ASHA): ASHA is a health activist in the community who will create awareness on health and its social determinants and mobilize the community towards local health planning and increased utilization and accountability of the existing health services. She would be a promoter of good health practices. She will also provide a minimum package of curative care as appropriate and feasible for that level and make timely referrals. She will act as a motivator of different types of health related activities. Unlike ANM, she will not be involved in any clinical activities like immunization.

9.9. Sports Club/Recreation Centre: Indoor and out-door games are arranged by the Club and activities like wrestling, Judo Karate etc. are also done there.

9.10. Cinema/Video Hall (CV): If regular cinema houses licensed by Government are available, then the town/village is considered to be having the facility of Cinema Hall. Video hall owners screen films in their own or hired premises.

9.11. Public Library: Books are kept there which can be accessed by the public on loan basis. These may be sponsored by Government or Local Body or *Panchayat* or any influential person. Free service or nominal charges are made for using the facility.

9.12. Public Reading Room: Here the public may read newspapers and magazines. These may be sponsored by Government or Local Body or *Panchayat* or any influential person.

9.13. Newspaper Supply: The availability of the Newspaper(s), both in English or vernacular, in the village is considered to having the said facility.

10. Availability of Electricity/Power : If power is actually available, whatever may be the form of its use, it is indicated affirmative. If the village is having electricity for domestic purposes and the residents are using the same for domestic use, then it is considered that domestic power supply is available. If the electricity authority has not given domestic supply to the households on their request and people are using unauthorized electricity either by stealthily or misuse the supply meant for agricultural or industrial purposes, then it is not considered as availability of electricity for domestic purposes. However, if the village goes out of power due to temporary technical problems such as, transformer failures, theft of electrical equipment, etc. it is considered that electricity is available. Supply of electricity is considered available even when there is a temporary ban on new domestic connections. Connections to residential houses, bungalows, clubs, hostels and hospitals run on non-commercial basis, charitable, educational and religious institutions are included in the domestic category.

10.1 Power Supply for domestic use: This category includes electricity used only for domestic consumption.

10.2 Power supply for agricultural use: This category includes all electricity connections given to the farmers for conducting various agricultural activities including irrigation.

10.3 Power supply for commercial use: This category includes electricity connections given for workshops, industries etc. or for any commercial purposes.

10.4 Power supply for all uses: This category includes electricity connection is available for domestic use, agricultural use, and for any commercial purposes.

11. Land Use Pattern: The land use area of the villages is given in hectares. The land use patterns in the Village Directory conform to the pattern of classification of land use as recommended by the Ministry of Agriculture, Government of India. The Ministry has recommended the maintenance of records of land use pattern under the 9 categories as indicated in the Village Directory.

12. System of Drainage : Generally, by drainage system, we mean the network of mains and branches of underground conduits for the conveyance of sewerage to the point of disposal. Sewers that carry only household and industrial wastage are called separate sewers; those that carry storm water from roofs, streets and other surfaces are known as storm water drains, while those carrying both sewage and storm water are called combined sewers. However, in towns, which are not provided with such underground sewerage system, it is mentioned whether it has open drainage system. There may be possibility of the town having both closed as well as open drainage systems.

13. Type of Latrines: The data on various types of latrines both public and private together are collected. The three types of latrines considered here are, Pit Latrine, Flush/Pour Flush Latrine and Service Latrine.

(i) Pit System: The latrines are attached to the pit that is dug into the ground for the reception of night soil, are reckoned as pit latrine.

(ii) Flush/pour flush: A flush latrine uses a cistern or holding tank for flushing water and has a water seal, which is a U-shaped pipe, below the seat or squatting pan that prevents the passage of flies and odours. A pour flush latrine uses a water seal, but unlike a flush latrine, a pour flush latrine uses water poured by hand for flushing (no cistern is used).

(iii) Service: Type of latrine from where night soil is removed manually by scavengers. All other types of latrines are covered under "Others" category.

14. Protected Water Supply- Source and capacity of Storage system: There are various sources of water supply and its storage system in the town.

14.1 Service Reservoir: A service reservoir is a water storage container that holds clean water after it has been treated in a water plant, and before it is piped to the end users. These containers are covered, and are designed to keep the water safe from contamination. Their main purpose is to provide a buffer within the water supply system so that water supplies can be maintained across periods of varying demand.

14.2 River Infiltration Gallery: Infiltration Galleries are capable of supplying large quantities of water, and are used where wells are unable to supply water needs, i.e. where an impermeable rock barrier affects well efficiency, or where surface water sources are too shallow for intake screens. Infiltration galleries are one or more horizontal screens placed adjacent to (on-shore), or directly underneath (bed-mounted), a surface water source.

14.3 Bore Well Pumping System: A bore well is a well of 6" to 12" in diameter drilled into the earth for retrieving water. The depth of a bore well can vary from 50 feet to 3000 feet. Water is pumped out to surface through electricity/generator.

14.4 Pressure Tank: Tank that is used to ensure consistent water pressure and for storage of water. Usually located in basement of house but sometimes (in older settings) located in well pit.

15. Road Lighting (Points): Road lighting means the number of street lights that are maintained in the town.

16. Home Orphanage: Orphanage is the name to describe a residential institution devoted to the care of orphans – children whose parents are deceased or otherwise unable to care for them. Parents, and sometimes grandparents, are legally responsible for supporting children, but in the absence of these or other relatives willing to care for the children, they become a ward of the state, and orphanages are a way of providing for their care and housing.

17. Working Women's Hostel: These may be recognised or non-recognised by any public authority. The data on number of working women's hostels available in the town are collected with number of seats.

18. Old Age Home: There are two types of Old Age Homes in India. One is the “Free” type which cares for the destitute old people who have no one else to care for them. They are given shelter, food, clothing and medical care. The second type is the “Paid” home where care is provided for a fee. Nowadays, such “Retirement” homes have become very popular in India and they are well worth considering.

19. Stadium: A stadium is a place, or venue, for (mostly) outdoor sports, concerts or other events, consisting of a field or stage partly or completely surrounded by a structure designed to allow spectators to stand or sit and view the event.

20. Auditorium/Community Hall: These are the places where meetings, social functions etc. are organised.

**Analysis of Data
Census Findings**

and

Inset Tables

**Based on Primary Census Abstract (Tables 1-35)
Village and Town Directory Data (Tables 36-45)**

Census Findings

(a) Distribution of Population in Rural and Urban Areas:

The total population of Hugli district as per 2011 Census is 55,19,145 out of which 33,90,646 reside in rural areas and 21,28,499 are from urban areas. The population distribution of Hugli district for the last six decades is shown in Table 1 below :

Table 1: RURAL AND URBAN POPULATION IN HUGLI DISTRICT WITH PERCENTAGE TO TOTAL IN BRACKET (1951-2011)

Sector/Census	1951	1961	1971	1981	1991	2001	2011
Year	2	3	4	5	6	7	8
1	2	3	4	5	6	7	8
Total	1554320	2231418	2872116	3557306	4355230	5041976	5519145
Rural	1209390 (77.8)	1652135 (74.0)	2111846 (73.5)	2506777 (70.5)	2996979 (68.8)	3354227 (66.5)	3390646 (61.4)
Urban	344930 (22.2)	579283 (26.0)	760270 (26.5)	1050529 (29.5)	1358251 (31.2)	1687749 (33.5)	2128499 (38.6)

It can be observed from the above Table that the total population of the district has increased steadily from 1951 to 2011. However, the percentage of rural population has continuously decreased from 77.8 of Census 1951 to 61.4 in 2011 Census. Alternatively, the percentage of urban population has increased steadily from 22.2 in 1951 Census to 38.6 in 2011 Census.

(b) Size-Class and Status of Towns with Population, Growth Rate, Density of Population, Sex Ratio, Work Participation Rate, Literacy Rate, Religion, Availability of University Education in the District :

Size-Class and Status of Towns with Population:

As per 2011 Census there are 77 urban units in the district Hugli containing 12 Municipalities, one Municipal Corporation and 64 Census Towns. Beside these, there is one Outgrowth (OG) named Charanpur (OG) which is contiguous to Hugli-Chinsurah Municipality. Population size-wise class of towns as per Census classification is shown in Table 2 below:

TABLE 2 : POPULATION SIZE CLASS AND STATUS OF TOWNS - 2011

Sl. No.	Town Name	Size Class	Population		
			Person	Male	Female
1	801728-Serampore (M)	I	181842	93694	88148
2	801721-Hugli-Chinsurah (M+OG)	I	179931	90217	89714
3	801722-Chandannagar (M. Corp)	I	166867	84009	82858
4	801732-Uttarpara Kotrung (M)	I	159147	81410	77737
5	801729-Rishra (M)	I	124577	66606	57971
6	801727-Baidyabati (M)	I	121110	62485	58625
7	801726-Champdani (M)	I	111251	59350	51901
8	801720-Bansberia (M)	I	103920	53760	50160
9	801725-Bhadreswar (M)	I	101477	53330	48147
10	801731-Dankuni (M)	II	94936	49105	45831
11	801730-Konnagar (M)	II	76172	38653	37519
12	801724-Arambag (M)	II	66175	33443	32732
13	801723-Tarakeswar (M)	III	30947	16049	14898
14	324900-Pandua (CT)	III	30700	15597	15103
15	325583-Kanaipur (CT)	III	26814	13914	12900
16	325556-Singur (CT)	III	21382	10825	10557
17	325100-Keota (P) (CT)	IV	18875	9800	9075
18	325581-Nabagram Colony (CT)	IV	18358	9083	9275
19	325578-Rishra (CT)	IV	16503	8492	8011
20	325804-Rajbalhat (CT)	IV	16479	8405	8074

21	325105-Simla (CT)	IV	15988	7941	8047
22	325103-Kulihanda (CT)	IV	15969	8244	7725
23	325093-Raghunathpur (PS-Magra) (CT)	IV	14919	7733	7186
24	325102-Naldanga (CT)	IV	13140	6784	6356
25	325670-Janai (CT)	IV	12837	6423	6414
26	325637-Nababpur (CT)	IV	12728	6309	6419
27	325638-Kumirmora (CT)	IV	12208	6063	6145
28	325577-Dakshin Rajyadharpur (CT)	IV	11254	5739	5515
29	325576-Belumilki (CT)	IV	10998	5491	5507
30	325666-Begampur (CT)	IV	10487	5405	5082
31	325669-Chikrand (CT)	IV	10375	5311	5064
32	325098-Chak Bansheria (CT)	IV	10357	5353	5004
33	325584-Raghunathpur (PS-Dankuni) (CT)	V	9650	4903	4747
34	325101-Kotalia (CT)	V	8994	4536	4458
35	325582-Basai (CT)	V	8772	4511	4261
36	324899-Batika (CT)	V	8717	4422	4295
37	325097-Shankhanagar (CT)	V	8601	4483	4118
38	325036-Mirdhanga (CT)	V	8482	4325	4157
39	325104-Dharmapur (CT)	V	8456	4265	4191
40	325668-Panchghara (CT)	V	8428	4168	4260
41	325675-Krishnapur (CT)	V	8205	4115	4090
42	325099-Manushpur (CT)	V	8148	4130	4018
43	325632-Masat (CT)	V	8007	4033	3974
44	325095-Amodghata (CT)	V	7910	3909	4001
45	325634-Gangadharpur (CT)	V	7862	3973	3889
46	325092-Hansghara (CT)	V	7665	3936	3729
47	325557-Nasibpur (CT)	V	7517	3908	3609
48	325633-Jangalpara (CT)	V	7478	3752	3726
49	325038-Jirat (CT)	V	7430	3824	3606
50	325635-Manirampur (CT)	V	7428	3706	3722
51	325091-Kola (CT)	V	7271	3642	3629
52	325580-Nawapara (CT)	V	7262	3725	3537
53	324902-Namajgram (CT)	V	7252	3625	3627
54	325037-Sripur (CT)	V	7224	3596	3628
55	325673-Barijhati (CT)	V	7136	3679	3457
56	325640-Bhagabatipur (CT)	V	7068	3586	3482
57	325665-Purbba Tajpur (CT)	V	7035	3487	3548
58	325672-Naiti (CT)	V	6996	3565	3431
59	325639-Ramanathpur (CT)	V	6811	3370	3441
60	325559-Baruipara (CT)	V	6731	3486	3245
61	325094-Madhusudanpur (CT)	V	6685	3419	3266
62	325560-Borai (CT)	V	6522	3321	3201
63	325667-Baksa (CT)	V	6432	3196	3236
64	325579-Bamunari (CT)	V	6266	3227	3039
65	325661-Kharsarai (CT)	V	6247	3145	3102
66	325636-Dudhkalmi (CT)	V	5558	2628	2930
67	325674-Garalgachha (CT)	V	5411	2760	2651
68	325558-Jagatnagar (CT)	V	5242	2675	2567
69	325664-Jaykrishnapur (CT)	V	5180	2629	2551
70	325663-Kapashanria (CT)	V	5148	2543	2605
71	325555-Balarambati (CT)	V	5068	2558	2510
72	325035-Badhagachhi (CT)	V	5052	2595	2457
73	325662-Tisa (CT)	VI	4882	2496	2386
74	325671-Pairagachha (CT)	VI	4703	2350	2353
75	325096-Alikhoja (CT)	VI	4613	2278	2335
76	325454-Bargachhia (CT)	VI	4566	2350	2216
77	324901-Purusottampur (CT)	VI	3665	1855	1810

The above Table shows that among the Statutory Towns, one Municipal Corporation (Chandannagar (M. Corp.)) and 8 Municipalities fall in Class-I category, 3 Municipalities belong to Class-II and only 1 Municipality (Tarakeswar Municipality) falls in Class-III category. Out of 64 Census Towns of the district, 3 belong to Class-III, 16 Census Towns belong to Class-IV, 40 Census Towns belong to Class-V and 5 Census Towns belong to Class-VI category.

Growth Rate:

The decadal growth rate is one of the important indicators of population dynamics of a district as well as a country. In the following Table 3 the decadal growth rate of Hugli district can be observed.

TABLE 3 : DECADAL GROWTH RATE OF POPULATION OF HUGLI DISTRICT (1951-2011)

T/R/U	1951-61	1961-71	1971-81	1981-91	1991-2001	2001-2011
1	2	3	4	5	6	7
Total	39.0	28.7	23.9	22.4	15.8	9.5
Rural	36.5	27.8	18.7	19.6	11.9	1.1
Urban	46.7	31.2	38.2	29.3	24.3	26.1

It is observed from the above Table that the decadal growth rate of total population of the district has followed a steady decreasing trend from 1951-61 to 2001-2011. It can also be seen that, rural decadal growth rates have followed a decreasing trend except in the decade 1981-91 when an upward jump at 19.6 from 18.7 in 1971-81 Census can be noticed. However, the urban growth rate does not follow any specific trend. It is noticed that the difference between rural and urban decadal growth rate is largest in the decade 2001-2011. Both rural and urban growth rates of the district are recorded the highest during the decade 1951-61.

Density of Population:

The Density of Population of Hugli district shown in Table 4 below:

**TABLE 4 : DENSITY OF POPULATION IN HUGLI DISTRICT (1961-2011)
(per sq. km.)**

T/R/U	1961	1971	1981	1991	2001	2011
Total	711	913	1130	1383	1601	1753
Rural	546	698	837	1007	1137	1202
Urban	5154	6278	6813	7919	8489	6469

The above Table shows that total density of population of the district Hugli has increased from 711 per sq. km. in 1961 to 1,753 per sq. km. in 2011. Similarly, the rural density of population has also increased from 546 per sq. km. in 1961 to 1,202 per sq. km. in 2011. It is also observed from the above Table that the urban density of population has followed an increasing trend up to 2001 Census but in 2011 Census it has decreased to 6,469 per sq. km. from 8,489 per sq. km. in 2001 Census.

Sex Ratio :

Sex ratio is an important demographic indicator for ascertaining the gender balance of the population and it is compiled for every Census year. The following Table 5 shows the sex ratio of Hugli district :

TABLE 5 : SEX RATIO IN HUGLI DISTRICT, 1951-2011

Census Year	Sex Ratio		
	Total	Rural	Urban
1951	886	955	679
1961	892	948	749
1971	896	940	784
1981	909	942	833
1991	917	945	858
2001	947	973	897
2011	961	968	950

It is observed from the above Table that the sex ratio of district in 2011 Census is 961 of which rural is 968 and urban is 950 females per 1000 males which is lower than total and rural counterpart. Total sex ratio of the district follows a strictly increasing trend but in case of rural area the ratio has increased from 955 in 1951 Census to 968 in 2011 Census through several ups and downs. Likewise the total sex ratio, the urban sex ratio has steadily increased from just 679 in 1951 Census to 950 in 2011 Census.

Work Participation Rate :

Work Participation Rate shows the proportion of working population to total population in an area and is computed as the percentage of total workers (main+marginal) to total population.

The following Table 6 shows the Work Participation Rate for the district Hugli as well as the State for rural and urban areas :

TABLE 6 : PERCENTAGE OF TOTAL WORKERS (MAIN+MARGINAL) TO TOTAL POPULATION (1951-2011)

Year	West Bengal			Hugli		
	Total	Rural	Urban	Total	Rural	Urban
1951	34.7	32.6	40.9	35.2	33.2	42.0
1961	33.2	32.7	34.7	30.5	29.7	32.9
1971	27.9	27.2	30.1	27.0	26.2	29.3
1981	30.2	30.3	29.8	29.8	30.3	28.4
1991	32.2	33.2	29.6	31.1	32.1	29.0
2001	36.8	37.9	33.9	36.9	38.6	33.5
2011	38.1	38.7	36.7	39.0	40.5	36.6

Note : Since 1981 Census, Workers are being classified as Main workers and Marginal workers.

It can be seen from the Table that total Work Participation Rate of the district has remained very close to the State average for most of the decades since independence. However the rate was slightly lower than that of State in 1961 to 1991 Census and was slightly higher in Census 1951, 2001 and 2011. Both total and rural Work Participation Rate of the district followed decreasing trend up to 1971 then started increasing up to 2011 Census. The urban Work Participation Rate of the district has decreased from 42.0 in 1951 to 28.4 in 1981 and then increased to 36.6 in 2011 Census and it remained lower than State average in all decades except 1951.

The gender-wise distribution of Main workers to total Population is shown in Table 7 below :

TABLE 7 : PERCENTAGE OF MAIN WORKERS TO TOTAL POPULATION BY SEX (1951-2011)

Year	West Bengal			Hugli		
	Persons	Male	Female	Persons	Males	Females
1951	34.7	54.8	11.3	35.2	55.1	12.6
1961	33.2	54.0	9.4	30.5	51.1	7.5
1971	27.9	48.8	4.4	27.0	46.9	4.8
1981	28.3	48.7	5.8	28.6	49.1	6.1
1991	30.2	50.7	8.0	30.6	52.0	7.2
2001	28.7	47.0	9.1	30.3	50.6	8.9
2011	28.1	46.3	9.0	31.1	52.0	9.3

Note : Since 1981 Census, Workers are being classified as Main workers and Marginal workers.

The above Table shows that the percentage of main workers to total population for the district Hugli in Census 2001 and 2011 are 30.3 and 31.1 respectively. For the State as a whole it was 28.7 in 2001 Census and 28.1 in 2011 Census. In case of the State the figure is gradually decreasing in the last the three decades (1991 to 2011) but in case of district, the percentage initially decreased to 30.3 in 2001 from 30.6 in 1991 Census, then increased to 31.1 in 2011 Census. The lowest percentage of main workers to total population both for the district and the State has been observed in Census 1971. Gender-wise distribution shows that for last fifty years in the district Hugli the proportion for male main workers follows a decreasing trend till 1971 Census but then it climbed to 52.0 in 2011 Census. For female counterpart the percentage dipped to 4.8 in Census 1971 and then it gradually increased to 9.3 in 2011 Census. The lowest proportion of male main worker to total population was recorded in the district in Census 1971 (46.9) and the highest was recorded in Census 1951 (55.1). For female Main Workers, the highest proportion to total population was recorded in Census 1951 (12.6) and the lowest in Census 1971 (4.8).

Literacy Rate :

Literacy rate of the population is described as the percentage of literates in the age group of seven years and above. Table 8 shows the sex-wise comparative literacy trend for the State and the district:

TABLE 8 : COMPARATIVE LITERACY RATE BY SEX AND RESIDENCE, WEST BENGAL AND HUGLI WITH CHANGE IN DECENNIAL PERCENTAGE POINT IN PARENTHESIS (1951-2011)

Year	Total/ Rural/ Urban	West Bengal			Hugli		
		Persons	Males	Females	Persons	Males	Females
1951	T	25.0	34.7	13.2	27.8	39.9	13.8
	R	18.8	28.9	7.6	23.5	36.8	9.1
	U	45.7	51.0	37.1	43.9	49.8	34.8
1961	T	34.5 (9.5)	46.6 (11.9)	20.3 (7.1)	40.9 (13.1)	53.9 (14.0)	26.1 (12.3)
	R	25.8 (7.1)	38.9 (10.0)	11.7 (4.2)	34.6 (11.1)	49.4 (12.5)	18.9 (9.7)
	U	59.6 (13.8)	66.0 (15.0)	50.0 (12.9)	58.0 (14.2)	64.7 (14.9)	48.7 (13.8)
1971	T	38.9 (4.4)	49.6 (3.0)	26.6 (6.3)	45.6 (4.7)	56.3 (2.5)	33.4 (7.3)
	R	30.6 (4.8)	42.3 (3.4)	18.1 (6.3)	39.8 (5.2)	51.9 (2.5)	26.8 (8.0)
	U	62.3 (2.7)	68.2 (2.2)	54.1 (4.1)	60.6 (2.5)	66.9 (2.1)	52.3 (3.7)

1981	T	46.3 (7.5)	57.0 (7.5)	34.4 (7.9)	54.7 (9.1)	64.6 (8.3)	43.6 (10.2)
	R	37.9 (7.3)	49.7 (7.4)	25.3 (7.3)	48.4 (8.6)	59.6 (7.7)	36.4 (9.6)
	U	68.7 (6.5)	75.2 (7.0)	60.7 (6.6)	69.2 (8.6)	75.7 (8.8)	61.3 (9.0)
1991	T	57.7 (11.4)	67.8 (10.8)	46.6 (12.1)	66.8 (12.1)	75.8 (11.1)	56.9 (13.4)
	R	50.5 (12.6)	62.1 (12.3)	38.1 (12.8)	62.3 (13.9)	72.9 (13.3)	51.1 (14.7)
	U	75.3 (6.5)	81.2 (6.0)	68.3 (7.5)	76.2 (7.0)	81.6 (5.9)	69.8 (8.4)
2001	T	68.6 (10.9)	77.0 (9.2)	59.6 (13.1)	75.1 (8.3)	82.6 (6.8)	67.2 (10.3)
	R	63.4 (12.9)	73.1 (11.1)	53.2 (15.0)	71.0 (8.7)	79.7 (6.9)	62.1 (11.0)
	U	81.3 (6.0)	86.1 (4.9)	75.7 (7.5)	83.0 (6.8)	87.8 (6.3)	77.5 (7.7)
2011	T	76.3 (7.6)	81.7 (4.7)	70.5 (10.9)	81.8 (6.7)	87.0 (4.4)	76.4 (9.2)
	R	72.1 (8.7)	78.4 (5.3)	65.5 (12.3)	78.5 (7.5)	84.8 (5.0)	72.1 (10.0)
	U	84.8 (3.5)	88.4 (2.2)	81.0 (5.2)	86.9 (4.0)	90.5 (2.7)	83.1 (5.7)

Note : Due to changes in lower age limits for attaining literacy, the definition of literacy rate slightly varied over the decadal censuses.

It can be seen from the above Table that the literacy rate of district Hugli has always remained higher than that of the state average since Census 1951. This is applicable for both male and female literacy rates also. The literacy rate for the state has increased from 25.0 in 1951 to 76.3 in 2011 whereas for the district it has increased from 27.8 in 1951 to 81.8 in 2011.

Religion :

Decennial Census also collects data on religion. The following Table shows the position of six major religious communities of the district since 1961 Census.

TABLE - 9 : POPULATION BY RELIGION IN HUGLI DISTRICT (1961-2011)

Year	Hindus	Muslims	Christians	Jains	Sikhs	Buddhists	Other Religion & Persuasions	Religion Not Stated	Total Population
	1	2	3	4	5	6	7	8	9
1961	1943698 (87.1)	282413 (12.7)	3216 (0.1)	1377 (0.1)	465 (0.0)	187 (0.0)	22 (0.0)	40 (0.0)	2231418 (100.0)
1971	2495447 (86.9)	370354 (12.9)	2532 (0.1)	1143 (0.0)	576 (0.0)	244 (0.0)	1820 (0.1)	---	2872116 (100.0)
1981	3056143 (85.9)	489494 (13.8)	3674 (0.0)	1600 (0.0)	779 (0.0)	744 (0.0)	4667 (0.1)	205 (0.0)	3557306 (100.0)
1991	3696772 (84.9)	632175 (14.5)	2222 (0.1)	1828 (0.0)	1087 (0.0)	986 (0.0)	19774 (0.5)	386 (0.0)	4355230 (100.0)
2001	4216701 (83.6)	763471 (15.1)	4474 (0.1)	2266 (0.0)	2027 (0.0)	1319 (0.0)	49075 (1.0)	2643 (0.1)	5041976 (100.0)
2011	4574569 (82.9)	870204 (15.8)	7300 (0.1)	2662 (0.0)	2160 (0.0)	1730 (0.0)	49050 (0.9)	11470 (0.2)	5519145 (100.0)

Note : Figures in parenthesis indicate percentage to total population.

It is observed from the above Table that during 2011 Census, majority of the population of the district belong to Hindu Community with a population share of 82.9 followed by Muslims (15.8). It is also observed from the Table that the percentage of Hindu population of the district has followed decreasing trend from 87.1 in 1961 to 82.9 in latest

Census 2011. On the other hand, the percentage of Muslim population has increased from 12.7 in 1961 to 15.8 in 2011 Census. As per Census 2011, 0.1 population belong to Christian Community. 0.9 of population of the district follow religious pursuits other than the six major religions.

Availability of University Education in Hugli District :

TABLE 10 : AVAILABILITY OF UNIVERSITY EDUCATION IN HUGLI DISTRICT

Sl. No.	Name of the University	Date of Establishment	Address	Territorial Jurisdiction
There is no University in the district				

(c) Mother Tongue, Scheduled Castes and Scheduled Tribes in the District from earlier Census Decades:

Mother Tongue :

Table 11 : POPULATION BY MOTHER TONGUE IN HUGLI DISTRICT (1961-2001)

Year	Bengali	Hindi	Santali	Urdu	Oriya	Telugu	Nepali	Gujarati	Punjabi
	1	2	3	4	5	6	7	8	9
1961	1965397 (88.1)	129437 (5.8)	69007 (3.1)	31558 (1.4)	18246 (0.8)	6880 (0.3)	2335 (0.1)	462 (0.0)	197 (0.0)
1971	2561746 (89.2)	171390 (6.0)	70802 (2.5)	42771 (1.5)	12397 (0.4)	5069 (0.2)	1861 (0.1)	307 (0.0)	1171 (0.0)
1981	3142879 (88.3)	218215 (6.1)	90406 (2.5)	60080 (1.7)	12569 (0.4)	6819 (0.2)	1652 (0.0)	776 (0.0)	1725 (0.0)
1991	3819895 (87.7)	307145 (7.1)	94958 (2.2)	82879 (1.9)	16958 (0.4)	8309 (0.2)	2362 (0.1)	1358 (0.0)	1994 (0.0)
2001	4354407 (86.4)	400046 (7.9)	128750 (2.6)	100843 (2.0)	18845 (0.4)	12126 (0.2)	2224 (0.0)	1937 (0.0)	1889 (0.0)

Table 11 :contd....

Year	Kuruk/ Oraon	Marwari	Bhojpuri	Koda/Kora	Tamil	Maithili	Other Mother Tongues	Total Population
	10	11	12	13	14	15	16	17
1961	1219 (0.1)	192 (0.0)	11 (0.0)	373 (0.0)	805 (0.0)	70 (0.0)	5229 (0.2)	2231418
1971	2281 (0.1)	0 (0.0)	0 (0.0)	197 (0.0)	447 (0.0)	0 (0.0)	1677 (0.1)	2872116
1981	879 (0.0)	0 (0.0)	0 (0.0)	693 (0.0)	539 (0.0)	0 (0.0)	20074 (0.6)	3557306
1991	1847 (0.0)	1192 (0.0)	1757 (0.0)	655 (0.0)	821 (0.0)	287 (0.0)	12813 (0.3)	4355230
2001	1718 (0.0)	1390 (0.0)	1356 (0.0)	1109 (0.0)	819 (0.0)	617 (0.0)	13900 (0.3)	5041976

Mother tongue and language are the two most important characteristics of a population. As per Census definition, mother tongue is the language spoken in childhood by the person's mother to the person. The Table above shows the population by mother tongue for Hugli district since 1961. It is observed from the Table that as per Census 2001, Bengali is the mother tongue for 86.4 of the population of the district followed by Hindi (at 7.9). Santali (at 2.6) and Urdu (at 2.0) are the two other major languages spoken in the district. The percentage of population reported Bengali as a mother tongue has decreased from 88.1 in 1961 to 86.4 in 2001 Census whereas the percentage of population reported Hindi as mother tongue has increased from 5.8 in 1961 to 7.9 in 2001 Census.

Scheduled Castes and Scheduled Tribes Population :

One of the important information collected in every decennial Census is the population statistics on Scheduled Castes and Scheduled Tribes. The list containing the name of Scheduled Castes and Scheduled Tribes varies from State to State. The list for West Bengal for Census 2011 is provided in Chapter 8 (ii) "Census Concepts and Definitions" of this publication.

Table 12 : SCHEDULED CASTES AND SCHEDULE TRIBES POPULATION IN DISTRICT HUGLI (1961-2011)

Total/ Rural/ Urban	1961		1971		1981	
	SC	ST	SC	ST	SC	ST
	1	2	3	4	5	6
Total	445208	90106	548080 (23.1)	100084 (11.1)	767502 (40.0)	141047 (40.9)
Rural	388457	87757	499336 (28.5)	95712 (9.1)	660478 (32.3)	134710 (40.7)
Urban	56751	2349	48744 -(14.1)	4372 (86.1)	107024 (119.6)	6337 (44.9)

Table 12 : contd...

Total/ Rural/ Urban	1991		2001		2011	
	SC	ST	SC	ST	SC	ST
	1	2	3	4	5	6
Total	1050280 (36.8)	176401 (25.1)	1188881 (13.2)	212062 (20.2)	1344021 (13.0)	229243 (8.1)
Rural	873423 (32.2)	167273 (24.2)	981740 (12.4)	198486 (18.7)	1053739 (7.3)	211620 (6.6)
Urban	176857 (65.2)	9128 (44.0)	207141 (17.1)	13576 (48.7)	290282 (40.1)	17623 (29.8)

Note : Figures within brackets indicate decennial growth rate

The above Table shows the distribution of Scheduled Castes and Scheduled Tribes population in Hugli district since Census 1961. The decadal variation of population in Hugli with respect to the previous decade is shown in the parenthesis. It is observed from the above Table that although the absolute population figure for Scheduled Castes population is gradually increasing over the decades, the decadal growth rate of Scheduled Castes population was increased by 23.1 in 1961-71 and then it has followed a decreasing trend from 1971-81 to 2001-2011. This is true for rural area also. But the decadal growth rate of urban area does not follow any specific trend. The decadal growth rate of Scheduled Castes population in urban areas was highest in 1971-1981 decade and the lowest in 1961-1971 decade (reduced by 14.1).

In case of Scheduled Tribes population of the district, also, since 1951 it has followed an increasing trend in absolute terms. The decennial growth rate for Scheduled Tribe population since independence followed a decreasing trend till 2001-2011 decade except in 1971-81, when it scaled to 40.9. Similar trend can be observed for rural area also. Like Scheduled Castes population of the district, for urban areas, the Scheduled Tribes population does not follow any specific increasing or decreasing trend.

**Brief Analysis of Inset Tables based on Primary Census Abstract, 2011
(Inset Tables 1-35)**

Table 1 : Decadal change in population of Tahsils (Sub-districts) by Residence, 2001-2011

Sl. No.	Tahsil	Population						Percentage decadal variation 2001-2011			Percentage urban population	
		2001			2011			Total	Rural	Urban	2001	2011
		Total	Rural	Urban	Total	Rural	Urban					
1	2	3	4	5	6	7	8	9	10	11	12	13
1	Goghat-I	125280	125280	0	140030	140030	0	11.77	11.77	---	0.00	0.00
2	Goghat-II	143359	143359	0	160585	160585	0	12.02	12.02	---	0.00	0.00
3	Arambag	253579	253579	0	285207	285207	0	12.47	12.47	---	0.00	0.00
4	Pursura	156322	156322	0	173437	173437	0	10.95	10.95	---	0.00	0.00
5	Tarakeswar	162371	162371	0	179148	179148	0	10.33	10.33	---	0.00	0.00
6	Dhaniakhali	293345	293345	0	320534	320534	0	9.27	9.27	---	0.00	0.00
7	Pandua	284231	257070	27161	316197	265863	50334	11.25	3.42	85.32	9.56	15.92
8	Balagarh	214784	210065	4719	228998	200810	28188	6.62	-4.41	497.33	2.20	12.31
9	Chinsurah-Magra	211049	112215	98834	244383	86792	157591	15.79	-22.66	59.45	46.83	64.49
10	Polba-Dadpur	239493	239493	0	263555	263555	0	10.05	10.05	---	0.00	0.00
11	Haripal	235494	235494	0	261073	256507	4566	10.86	8.92	---	0.00	1.75
12	Singur	260827	241290	19537	276413	223951	52462	5.98	-7.19	168.53	7.49	18.98
13	Serampur Uttarpara	126380	51699	74681	152266	36389	115877	20.48	-29.61	55.16	59.09	76.10
14	Chanditala-I	165837	165837	0	179825	104677	75148	8.43	-36.88	---	0.00	41.79
15	Chanditala-II	213485	123048	90437	158396	48894	109502	-25.80	-60.26	21.08	42.36	69.13
16	Jangipara	201001	201001	0	221578	205099	16479	10.24	2.04	---	0.00	7.44
17	Khanakul-I	221871	221871	0	254434	254434	0	14.68	14.68	---	0.00	0.00
18	Khanakul-II	160888	160888	0	184734	184734	0	14.82	14.82	---	0.00	0.00
19	Bansberia (M)	104412	0	104412	103920	0	103920	-0.47	---	-0.47	100.00	100.00
20	Hugli-Chinsurah (M+OG)	170206	0	170206	179931	0	179931	5.71	---	5.71	100.00	100.00
21	Chandannagar (M Corp)	162187	0	162187	166867	0	166867	2.89	---	2.89	100.00	100.00
22	Tarakeswar (M)	28187	0	28187	30947	0	30947	9.79	---	9.79	100.00	100.00
23	Arambag (M)	56140	0	56140	66175	0	66175	17.87	---	17.87	100.00	100.00
24	Bhadreswar (M)	106071	0	106071	101477	0	101477	-4.33	---	-4.33	100.00	100.00
25	Champdani (M)	103246	0	103246	111251	0	111251	7.75	---	7.75	100.00	100.00
26	Baidyabati (M)	108229	0	108229	121110	0	121110	11.90	---	11.90	100.00	100.00
27	Serampore (M)	197857	0	197857	181842	0	181842	-8.09	---	-8.09	100.00	100.00
28	Rishra (M)	113305	0	113305	124577	0	124577	9.95	---	9.95	100.00	100.00
29	Konnagar (M)	72177	0	72177	76172	0	76172	5.54	---	5.54	100.00	100.00
30	Dankuni (M)	---	---	---	94936	0	94936	---	---	---	---	100.00
31	Uttarpara Kotrung (M)	150363	0	150363	159147	0	159147	5.84	---	5.84	100.00	100.00
District Total:		5041976	3354227	1687749	5519145	3390646	2128499	9.46	1.09	26.11	33.47	38.57

Note : The population of OG's was counted in corresponding C.D. Block in 2001, but in 2011 it is counted in corresponding Statutory Town.

It is evident from Table 1 that urban decadal growth rate (26.11 per cent) of the district is much higher than that of total (9.46 per cent) and rural (1.09 per cent). Among the 18 C.D. Blocks of the district, Serampur Uttarpara C.D. Block has recorded the highest decadal growth rate with 20.48 per cent and Chanditala-II C.D. Block has the lowest with (-)25.80 per cent due to creation of new Statutory Town viz. Dankuni Municipality from this C.D. Block. Going by the district rural frame, the Khanakul-II C.D. Block has the highest decadal growth rate with 14.82 per cent whereas Chanditala-II C.D. Block has the lowest with (-)60.26 per cent due to creation of one new Statutory Town of Dankuni Municipality and seven new Census Town. Among the 18 C.D. Blocks of the district, 6 C.D. Blocks have urban population, of which Balagarh C.D. Block has the highest growth rate (497.33 per cent) while Chanditala-II C.D. Block has the lowest with 21.08 per cent. There are 13 Statutory Town in the district of which Arambag Municipality has the growth rate of 17.87 per cent and the decadal growth rate of Serampore

Municipality with (-)8.09 per cent is the lowest. Percentage of urban population has been increased from 33.47 in 2001 Census to 38.57 in 2011 Census.

Table 2 : Number and percentage of Inhabited Villages in specified population size ranges with the related population, 2011 (Rural)

Sl. No.	C.D. Block	Total number of inhabited villages	Total rural population			Number and percentage of villages	Population less than 200		Number and percentage of villages	Population 200 - 499	
			Persons	Males	Females		Males	Females		Males	Females
1	2	3	4	5	6	7	8	9	10	11	12
1	0185 - Goghat-I	97	140030	71804	68226	2 (2 %)	137	138	16 (16 %)	3054	2,858
2	0186 - Goghat-II	110	160585	82262	78323	7 (6 %)	543	476	21 (19 %)	4032	3,962
3	0187 - Arambag	152	285207	146041	139166	1 (1 %)	62	58	14 (9 %)	2673	2,540
4	0188 - Pursura	50	173437	88908	84529	0 (0 %)	0	0	1 (2 %)	205	199
5	0189 - Tarakeswar	89	179148	91534	87614	0 (0 %)	0	0	5 (6 %)	1107	988
6	0190 - Dhaniakhali	214	320534	160789	159745	2 (1 %)	141	131	25 (12 %)	4570	4,644
7	0191 - Pandua	153	265863	133824	132039	4 (3 %)	258	253	14 (9 %)	2632	2,607
8	0192 - Balagarh	129	200810	102488	98322	4 (3 %)	225	227	23 (18 %)	3944	3,785
9	0193 - Chinsurah-Magra	52	86792	44235	42557	4 (8 %)	171	169	4 (8 %)	701	654
10	0194 - Polba-Dadpur	193	263555	133678	129877	5 (3 %)	307	281	27 (14 %)	5329	5,181
11	0195 - Haripal	152	256507	129407	127100	1 (1 %)	32	20	11 (7 %)	2155	2,051
12	0196 - Singur	98	223951	113561	110390	3 (3 %)	171	170	9 (9 %)	1652	1,691
13	0197 - Serampur Uttarpara	13	36389	18640	17749	0 (0 %)	0	0	0 (0 %)	0	0
14	0198 - Chanditala-I	47	104677	52612	52065	0 (0 %)	0	0	4 (9 %)	831	839
15	0199 - Chanditala-II	20	48894	24559	24335	1 (5 %)	64	49	0 (0 %)	0	0
16	0200 - Jangipara	128	205099	103912	101187	4 (3 %)	251	149	12 (9 %)	2470	2,410
17	0201 - Khanakul-I	93	254434	130712	123722	0 (0 %)	0	0	5 (5 %)	810	780
18	0202 - Khanakul-II	52	184734	93979	90755	3 (6 %)	62	75	5 (10 %)	972	870
Total :		1,842	3390646	1722945	1667701	41 (2 %)	2424	2196	196 (11 %)	37137	36059

Sl. No.	C.D. Block	Number and percentage of villages	Population 500 - 999		Number and percentage of villages	Population 1000 - 1999		Number and percentage of villages	Population 2000 - 4999	
			Males	Females		Males	Females		Males	Females
1	2	13	14	15	16	17	18	19	20	21
1	0185 - Goghat-I	21 (22 %)	8324	7906	37 (38 %)	26379	25096	20 (21 %)	31114	29,529
2	0186 - Goghat-II	24 (22 %)	8347	7761	29 (26 %)	20146	19372	26 (24 %)	39674	37,731
3	0187 - Arambag	39 (26 %)	14544	13733	45 (30 %)	30084	28736	45 (30 %)	63372	60,501
4	0188 - Pursura	1 (2 %)	341	296	13 (26 %)	10764	10125	27 (54 %)	45484	43,169
5	0189 - Tarakeswar	18 (20 %)	6734	6429	34 (38 %)	23192	22263	26 (29 %)	37786	36,184
6	0190 - Dhaniakhali	64 (30 %)	23637	23612	79 (37 %)	55454	54463	38 (18 %)	55308	55,327
7	0191 - Pandua	39 (25 %)	14384	14368	51 (33 %)	37164	36588	39 (25 %)	55706	55,038
8	0192 - Balagarh	25 (19 %)	9679	9458	45 (35 %)	31865	30845	28 (22 %)	42886	41,016
9	0193 - Chinsurah-Magra	10 (19 %)	3914	3740	18 (35 %)	12873	12571	16 (31 %)	26576	25,423
10	0194 - Polba-Dadpur	58 (30 %)	22364	21424	65 (34 %)	46301	45171	35 (18 %)	50840	49,593
11	0195 - Haripal	28 (18 %)	11404	11057	67 (44 %)	45576	45320	42 (28 %)	61941	60,480
12	0196 - Singur	13 (13 %)	5502	5258	34 (35 %)	24538	23964	32 (33 %)	49800	48,440
13	0197 - Serampur Uttarpara	2 (15 %)	896	877	3 (23 %)	2598	2358	7 (54 %)	12072	11,582
14	0198 - Chanditala-I	6 (13 %)	2571	2436	17 (36 %)	12638	12504	18 (38 %)	28295	28,085
15	0199 - Chanditala-II	1 (5 %)	288	272	7 (35 %)	5651	5943	11 (55 %)	18556	18,071
16	0200 - Jangipara	34 (27 %)	13364	13139	46 (36 %)	32843	31979	28 (22 %)	39308	38,365
17	0201 - Khanakul-I	9 (10 %)	3473	3221	29 (31 %)	22418	21501	40 (43 %)	63804	60,396
18	0202 - Khanakul-II	5 (10 %)	1708	1663	10 (19 %)	8346	8066	11 (21 %)	18250	17,828
Total :		397 (22 %)	151,474	146650	629 (34 %)	448830	436865	489 (27 %)	740772	716758

Sl. No.	C.D. Block	Number and percentage of villages	Population 5000 - 9999		Number and percentage of villages	Population 10000 and above	
			Males	Females		Males	Females
1	2	22	23	24	25	26	27
1	0185 - Goghat-I	1 (1 %)	2796	2699	0 (0 %)	0	0
2	0186 - Goghat-II	3 (3 %)	9520	9021	0 (0 %)	0	0
3	0187 - Arambag	5 (3 %)	16479	15783	3 (2 %)	18827	17,815
4	0188 - Pursura	8 (16 %)	32114	30740	0 (0 %)	0	0
5	0189 - Tarakeswar	5 (6 %)	16372	15575	1 (1 %)	6343	6,175
6	0190 - Dhaniakhali	5 (2 %)	16459	16443	1 (0 %)	5220	5,125
7	0191 - Pandua	5 (3 %)	17100	16702	1 (1 %)	6580	6,483
8	0192 - Balagarh	4 (3 %)	13889	12991	0 (0 %)	0	0
9	0193 - Chinsurah-Magra	0 (0 %)	0	0	0 (0 %)	0	0
10	0194 - Polba-Dadpur	3 (2 %)	8537	8227	0 (0 %)	0	0
11	0195 - Haripal	3 (2 %)	8299	8172	0 (0 %)	0	0
12	0196 - Singur	5 (5 %)	15572	14914	2 (2 %)	16326	15,953
13	0197 - Serampur Uttarpara	1 (8 %)	3074	2932	0 (0 %)	0	0
14	0198 - Chanditala-I	1 (2 %)	3253	3181	1 (2 %)	5024	5,020
15	0199 - Chanditala-II	0 (0 %)	0	0	0 (0 %)	0	0
16	0200 - Jangipara	3 (2 %)	10339	9962	1 (1 %)	5337	5,183
17	0201 - Khanakul-I	8 (9 %)	24586	23393	2 (2 %)	15621	14,431
18	0202 - Khanakul-II	16 (31 %)	52722	51139	2 (4 %)	11919	11,114
Total :		76 (4 %)	251111	241874	14 (1 %)	91197	87299

It is observed from the above Table that the total number of inhabited villages in this district is 1,842 spread over 18 C.D. Blocks. Among them Dhaniakhali C.D. Block has the highest number of villages with 214 and Serampur Uttarpara C.D. Block has the lowest with 13. There is only 14 (1 per cent) villages in this district with 1,78,496 population is found in the highest population range of 10,000 and above. The lowest population range of less than 200 population is found in 41 (2 per cent) villages only. The highest number of villages 629 (34 per cent) is in the population range of 1000-1999. The population range 2000-4999 occupies the second position in terms of number of villages with 489 (27 per cent).

Table 3 : New Towns, De-notified, De-classified and Merged town in 2011 Census

(a) New		MDDS e-GOVERNANCE CODE (Census 2011 PLCN)							
(i) Statutory Town		MDDS STC	MDDS DTC	MDDS Sub-DT	MDDS PLCN	MDDS Name of Villages			
		19	338	99999	801731	Dankuni (M)			
(ii) Census Town		Census 2001 Codes			MDDS e-GOVERNANCE CODE (Census 2011 PLCN)				
ST Code	DT Code	Sub-DT Code	Vill Code	Vill Name	MDDS STC	MDDS DTC	MDDS Sub_DT	MDDS PLCN	MDDS Name of Villages
19	12	0007	01847600	Batika	19	338	02344	324899	Batika (CT)
19	12	0007	01851200	Purusottampur	19	338	02344	324901	Purusottampur (CT)
19	12	0007	01857300	Namajgram	19	338	02344	324902	Namajgram (CT)
19	12	0008	01862900	Mirdhanga	19	338	02345	325036	Mirdhanga (CT)
19	12	0008	01872600	Sripur	19	338	02345	325037	Sripur (CT)
19	12	0008	01873400	Jirat	19	338	02345	325038	Jirat (CT)
19	12	0009	01878100	Kola	19	338	02346	325091	Kola (CT)
19	12	0009	01878200	Hansghara	19	338	02346	325092	Hansghara (CT)
19	12	0009	01879400	Alikhoja	19	338	02346	325096	Alikhoja (CT)
19	12	0009	01880600	Manushpur	19	338	02346	325099	Manushpur (CT)
19	12	0009	01880800	Keota (P)	19	338	02346	325100	Keota (P) (CT)

19	12	0009	41213000	Naldanga (OG)	19	338	02346	325102	Naldanga (CT)
19	12	0011	01915700	Bargachhia	19	338	02348	325454	Bargachhia (CT)
19	12	0012	01922200	Balarambati	19	338	02349	325555	Balarambati (CT)
19	12	0012	01925100	Nasibpur	19	338	02349	325557	Nasibpur (CT)
19	12	0012	01923500	Jagatnagar	19	338	02349	325558	Jagatnagar (CT)
19	12	0012	01924600	Baruipara	19	338	02349	325559	Baruipara (CT)
19	12	0012	01924700	Borai	19	338	02349	325560	Borai (CT)
19	12	0013	01927900	Belumilki	19	338	02350	325576	Belumilki (CT)
19	12	0013	01928500	Nawapara	19	338	02350	325580	Nawapara (CT)
19	12	0013	01928600	Basai	19	338	02350	325582	Basai (CT)
19	12	0014	01930800	Masat	19	338	02351	325632	Masat (CT)
19	12	0014	01934400	Jangalpara	19	338	02351	325633	Jangalpara (CT)
19	12	0014	01934700	Gangadharpur	19	338	02351	325634	Gangadharpur (CT)
19	12	0014	01934800	Manirampur	19	338	02351	325635	Manirampur (CT)
19	12	0014	01933600	Dudhkalmi	19	338	02351	325636	Dudhkalmi (CT)
19	12	0014	01933700	Nababpur	19	338	02351	325637	Nababpur (CT)
19	12	0014	01933800	Kumirmora	19	338	02351	325638	Kumirmora (CT)
19	12	0014	01934200	Ramanathpur	19	338	02351	325639	Ramanathpur (CT)
19	12	0014	01933300	Bhagabatipur	19	338	02351	325640	Bhagabatipur (CT)
19	12	0015	01936900	Tisa	19	338	02352	325662	Tisa (CT)
19	12	0015	01936700	Kapashanria	19	338	02352	325663	Kapashanria (CT)
19	12	0015	01936800	Jaykrishnapur	19	338	02352	325664	Jaykrishnapur (CT)
19	12	0015	01937300	Baksa	19	338	02352	325667	Baksa (CT)
19	12	0015	01937600	Panchghara	19	338	02352	325668	Panchghara (CT)
19	12	0015	01936200	Janai	19	338	02352	325670	Janai (CT)
19	12	0015	01937800	Naiti	19	338	02352	325672	Naiti (CT)
19	12	0016	01939000	Rajbalhat	19	338	02353	325804	Rajbalhat (CT)

(b) De-notified

(i) Statutory towns of 2001 Census de-notified and also did not satisfy the criteria to be treated as Census towns. NIL

(ii) Statutory towns of 2001 Census de-notified but identified as Census towns based on demographic and economic criteria. NIL

(iii) Census towns of 2001 Census are notified as statutory town in 2011 census. NIL

(c) De-classified

STC 2001	DTC 2001	Sub-DT 2001	PLCN 2001	Name of State, Districts, Sub-Distts. & Villages 2001	MDDS STC	MDDS DTC	MDDS Sub DT	MDDS PLCN	MDDS Name of Villages
19	12	0009	41210000	Khamarpara (OG)	19	338	02346	325089	Khamarpara
19	12	0009	41210000	Bandel Thermal Power Project Town (OG)	Bandel Thermal Power Project Town became OG in 2001 from the constituent part of Gaharpur (P) 01878900, Uttar Hazipur (P) 01879000, Benipur (P) 01879100 and Amodghata (CT); Declassified in 2011 and back to its concerned constituent parts.				

(d) Wholly merged with other town (s)

STC 2001	DTC 2001	Sub-DT 2001	PLCN 2001	Name Of State, Districts, Sub-Distts. & Villages 2001	Remarks
19	12	0015	01934900	Dankunibil	Creation of a new municipality namely "Dankuni Municipality" as per Notification No. .732/MA/O/C-4/1M/96, Dated 27.10.2008. 9 Villages and 2 CT merged to form Dankuni
19	12	0015	01935000	Gobra	
19	12	0015	01935100	Dankuni	
19	12	0015	01935200	Chakundi	
19	12	0015	01935300	Satghara	
19	12	0015	01935400	Khariyal	
19	12	0015	01935500	Kushaigachhi	
19	12	0015	01935600	Manber	
19	12	0015	01938400	Kalipur	
19	12	0015	41234000	Monoharpur (CT)	
19	12	0015	41239000	Mrigala (CT)	

*De-classified means the Census Towns of 2001 census which failed to satisfy the demographic and economic criteria.

It is observed from Table 3 that one new Statutory Town viz. Dankuni Municipality has been created in this district in 2011 Census. There are 38 new Census Town have been created in 2011 Census in the district, from 37 villages and 1 OG of 2001 Census. It

is also observed from the Table that two OGs viz. Khamarpara OG and Bandel Thermal Power Project Town (OG) have been declassified in 2011 Census and nine villages and two Census Towns have been wholly merged with newly created Statutory Town viz. Dankuni Municipality in the district in 2011 Census.

Table 4 : Sex Ratio of the State and the District, 1901 - 2011

Census Year	West Bengal			Hugli		
	Total	Rural	Urban	Total	Rural	Urban
1	2	3	4	5	6	7
1901	945	994	650	983	1207	760
1911	925	982	614	959	1014	707
1921	905	971	591	821	998	642
1931	890	961	578	879	856	627
1941	852	945	559	864	944	633
1951	865	939	660	883	955	690
1961	878	943	701	892	949	749
1971	891	942	751	896	940	784
1981	911	947	819	909	942	833
1991	917	940	858	917	945	858
2001	934	950	893	947	973	897
2011	950	953	944	961	968	950

Note : Sex Ratio has been defined here as the number of female per 1000 male

It is observed from the above Table that during 1901-2011, Hugli district had always the greater sex ratio than that of state except 1921,1931,1981 where it is lower than that of State and 1991 where it is equal to state. This is true in urban areas also during the period of 1951-2011 except 1991 Census where it is equal to that of state. The sex ratio of the state has followed a decreasing trend upto Census 1941 and from 1951 to 2011 Census an increasing trend has been observed. The district followed a different trend compare to that of state. The sex ratio of the district has decreased upto 1921 then increased upto 2011 except 1941. The urban sex ratio of the district has also maintained the same trend that of district total. The urban sex ratio of the district decreased upto 1931 and then increased upto last Census 2011.

Table 5 : Sex Ratio by Sub-district, 2011

Sl. No.	Name of the Sub-district	Sex Ratio		
		Total	Rural	Urban
1	2	3	4	5
1	02338 - Goghat-I	950	950	0
2	02339 - Goghat-II	952	952	0
3	02340 - Arambag	953	953	0
4	02341 - Pursura	951	951	0
5	02342 - Tarakeswar	957	957	0
6	02343 - Dhaniakhali	994	994	0
7	02344 - Pandua	985	987	974
8	02345 - Balagarh	960	959	966
9	02346 - Chinsurah-Magra	960	962	959
10	02347 - Polba-Dadpur	972	972	0
11	02348 - Haripal	981	982	943
12	02349 - Singur	970	972	960
13	02350 - Serampur Uttarpara	959	952	961
14	02351 - Chanditala-I	997	990	1008
15	02352 - Chanditala-II	984	991	981
16	02353 - Jangipara	973	974	961
17	02354 - Khanakul-I	947	947	0
18	02355 - Khanakul-II	966	966	0
19	99999 - Area not under any Sub-district	941	0	941
District : Hugli – 338		961	968	950

Table 5 represents the sex ratio of 18 C.D.Blocks and all Statutory Towns (Area not under any Sub-district) of Hugli district by residence. Highest sex ratio in total is observed in Chanditala-I C.D.Block with 997 and the Khanakul-I C.D.Block have recorded the lowest with 947. It is observed from the Table that 9 C.D. Blocks of the district have the higher sex ratio than that district average of 961. In rural frame, Khanakul-I C.D.Block has the lowest sex ratio with 947 and Dhaniakhali C.D.Block has the highest with 994. In this district 9 C.D. Blocks have urban population of which Chanditala-I C.D.Block has the highest sex ratio with 1,008 and Haripal C.D.Block has the lowest with 943. It is also observed from the Table that the sex ratio of all (13) Statutory Towns of the district is 941 which is lower than that of district average.

Table 6 : Sex Ratio by C.D. Blocks (Rural), 2011

Sl. No.	Name of the C.D. Block	Sex Ratio
1	2	3
1	0185 - Goghat-I	950
2	0186 - Goghat-II	952
3	0187 - Arambag	953
4	0188 - Pursura	951
5	0189 - Tarakeswar	957
6	0190 - Dhaniakhali	994
7	0191 - Pandua	987
8	0192 - Balagarh	959
9	0193 - Chinsurah-Magra	962
10	0194 - Polba-Dadpur	972
11	0195 - Haripal	982
12	0196 - Singur	972
13	0197 - Serampur Uttarpara	952
14	0198 - Chanditala-I	990
15	0199 - Chanditala-II	991
16	0200 - Jangipara	974
17	0201 - Khanakul-I	947
18	0202 - Khanakul-II	966
Total :		968

Table 6 represents the sex ratio of Hugli district at rural i.e. C.D.Block level. Out of 18 C.D. Blocks of the district, 8 C.D. Blocks have greater sex ratio than district rural sex ratio of 968. Dhaniakhali C.D.Block has the highest sex ratio with 994, whereas Khanakul-I C.D.Block has the lowest with 947.

Table 7 : Sex Ratio of Rural Population by Ranges, 2011

Range of Sex Ratio for villages	Number of Inhabited villages	Percentage of villages in each range	Population 2011	Percentage distribution of population
1	2	3	4	5
Less than 700	3	0.16	253	0.01
700 - 749	0	0.00	0	0.00
750 - 799	14	0.76	3623	0.11
800 - 849	32	1.74	16272	0.48
850 - 899	116	6.30	116857	3.45
900 - 949	493	26.76	1005960	29.67
950 - 999	708	38.44	1608560	47.44
1000 - 1099	411	22.31	581988	17.16
1100+	65	3.53	57133	1.69
District : Hugli (338)	1842	100.00	3390646	100.00

Sex Ratio District (Rural) : 968

It is observed from the above Table that the maximum number and percentage of villages of Hugli district with 708(38.44) falls in the sex ratio ranges of 950-999 with the

highest percentage of population (47.44). There are only 3 villages in the district in the sex ratio ranges of less than 700 with the lowest percentage of population (0.01). There are 411 villages in the district which have sex ratio between 1000-1099 and 65 numbers of villages have a sex ratio of 1100+. It is also observed from the Table that none of the villages of the district are available in the sex ratio range of 700-749. A total of 18.85 per cent of rural population of the district have the sex ratio of more than 1000.

Table 8 : Sex Ratio of Towns, 2011

Sl. No.	Name of Town	Urban status of Town	Sex Ratio
1	2	3	4
1	324899 - Batika (CT)	(CT)	971
2	324900 - Pandua (CT)	(CT)	968
3	324901 - Purusottampur (CT)	(CT)	976
4	324902 - Namaigram (CT)	(CT)	1001
5	325035 - Badhagachhi (CT)	(CT)	947
6	325036 - Mirdhanga (CT)	(CT)	961
7	325037 - Sripur (CT)	(CT)	1009
8	325038 - Jirat (CT)	(CT)	943
9	325091 - Kola (CT)	(CT)	996
10	325092 - Hansghara (CT)	(CT)	947
11	325093 - Raghunathpur (PS - Magra) (CT)	(CT)	929
12	325094 - Madhusudanpur (CT)	(CT)	955
13	325095 - Amodghata (CT)	(CT)	1024
14	325096 - Alikhoja (CT)	(CT)	1025
15	325097 - Shankhanagar (CT)	(CT)	919
16	325098 - Chak Bansheria (CT)	(CT)	935
17	325099 - Manushpur (CT)	(CT)	973
18	325100 - Keota (P) (CT)	(CT)	926
19	325101 - Kodalia (CT)	(CT)	983
20	325102 - Naldanga (CT)	(CT)	937
21	325103 - Kulihanda (CT)	(CT)	937
22	325104 - Dharmapur (CT)	(CT)	983
23	325105 - Simla (CT)	(CT)	1013
24	325454 - Bargachhia (CT)	(CT)	943
25	325555 - Balarambati (CT)	(CT)	981
26	325556 - Singur (CT)	(CT)	975
27	325557 - Nasibpur (CT)	(CT)	923
28	325558 - Jagatnagar (CT)	(CT)	960
29	325559 - Baruipara (CT)	(CT)	931
30	325560 - Borai (CT)	(CT)	964
31	325576 - Belumilki (CT)	(CT)	1003
32	325577 - Dakshin Rajyadharpur (CT)	(CT)	961
33	325578 - Rishra (CT)	(CT)	943
34	325579 - Bamunari (CT)	(CT)	942
35	325580 - Nawapara (CT)	(CT)	950
36	325581 - Nabagram Colony (CT)	(CT)	1021
37	325582 - Basai (CT)	(CT)	945
38	325583 - Kanaipur (CT)	(CT)	927
39	325584 - Raghunathpur (PS - Dankuni) (CT)	(CT)	968
40	325632 - Masat (CT)	(CT)	985
41	325633 - Jangalpara (CT)	(CT)	993
42	325634 - Gangadharpur (CT)	(CT)	979
43	325635 - Manirampur (CT)	(CT)	1004
44	325636 - Dudhkalmi (CT)	(CT)	1115
45	325637 - Nababpur (CT)	(CT)	1017
46	325638 - Kumirmora (CT)	(CT)	1014
47	325639 - Ramanathpur (CT)	(CT)	1021
48	325640 - Bhagabatipur (CT)	(CT)	971
49	325661 - Kharsarai (CT)	(CT)	986

50	325662 - Tisa (CT)	(CT)	956
51	325663 - Kapashanria (CT)	(CT)	1024
52	325664 - Jaykrishnapur (CT)	(CT)	970
53	325665 - Purbba Tajpur (CT)	(CT)	1017
54	325666 - Begampur (CT)	(CT)	940
55	325667 - Baksa (CT)	(CT)	1013
56	325668 - Panchghara (CT)	(CT)	1022
57	325669 - Chikrand (CT)	(CT)	953
58	325670 - Janai (CT)	(CT)	999
59	325671 - Pairagachha (CT)	(CT)	1001
60	325672 - Naiti (CT)	(CT)	962
61	325673 - Barijhati (CT)	(CT)	940
62	325674 - Garalgachha (CT)	(CT)	961
63	325675 - Krishnapur (CT)	(CT)	994
64	325804 - Rajbalhat (CT)	(CT)	961
65	801720 - Bansberia (M)	(M)	933
66	801721 - Hugli-Chinsurah (M + OG)	(M + OG)	994
67	801722 - Chandannagar (M Corp)	(M Corp)	986
68	801723 - Tarakeswar (M)	(M)	928
69	801724 - Arambag (M)	(M)	979
70	801725 - Bhadreswar (M)	(M)	903
71	801726 - Champdani (M)	(M)	874
72	801727 - Baidyabati (M)	(M)	938
73	801728 - Serampore (M)	(M)	941
74	801729 - Rishra (M)	(M)	870
75	801730 - Konnagar (M)	(M)	971
76	801731 - Dankuni (M)	(M)	933
77	801732 - Uttarpara Kotrung (M)	(M)	955
Sex Ratio (Urban) District :			950

This Table shows the sex ratio of the urban areas of the district. The urban sex ratio of the district is 950. It can be seen from the above Table that Dudhkalmi (CT) has the highest sex ratio with 1,115 which is higher than the district urban sex ratio of 950 whereas the lowest sex ratio is observed in Rishra Municipality with 870. There are 51 urban units in the district which have higher than or equal to the district urban sex ratio of 950 of which 17 urban units have sex ratio more than 1000.

Table 9 : Sex Ratio of population in the Age Group 0-6 for Sub-district, 2011

Sl. No.	Name of Sub-district	Total/ Rural/ Urban	Total population in 0-6 age group			Sex Ratio for 0-6 age group
			Persons	Males	Females	
1	2	3	4	5	6	7
1	02338 – Goghat-I	Total	14581	7511	7070	941
		Rural	14581	7511	7070	941
		Urban	0	0	0	0
2	02339 – Goghat-II	Total	17056	8875	8181	922
		Rural	17056	8875	8181	922
		Urban	0	0	0	0
3	02340 – Arambag	Total	31356	16003	15353	959
		Rural	31356	16003	15353	959
		Urban	0	0	0	0
4	02341 – Pursura	Total	17804	9138	8666	948
		Rural	17804	9138	8666	948
		Urban	0	0	0	0
5	02342 – Tarakeswar	Total	17096	8771	8325	949
		Rural	17096	8771	8325	949
		Urban	0	0	0	0
6	02343 – Dhaniakhali	Total	31228	15918	15310	962
		Rural	31228	15918	15310	962
		Urban	0	0	0	0
7	02344 – Pandua	Total	31838	16291	15547	954
		Rural	26800	13662	13138	962
		Urban	5038	2629	2409	916

8	02345 – Balagarh	Total	21396	10908	10488	961
		Rural	18834	9666	9168	948
		Urban	2562	1242	1320	1063
9	02346 – Chinsurah-Magra	Total	23335	11789	11546	979
		Rural	8223	4211	4012	953
		Urban	15112	7578	7534	994
10	02347 – Polba-Dadpur	Total	25953	13365	12588	942
		Rural	25953	13365	12588	942
		Urban	0	0	0	0
11	02348 – Haripal	Total	26259	13241	13018	983
		Rural	25837	13029	12808	983
		Urban	422	212	210	991
12	02349 – Singur	Total	24276	12426	11850	954
		Rural	19941	10227	9714	950
		Urban	4335	2199	2136	971
13	02350 – Serampur Uttarpara	Total	13794	6996	6798	972
		Rural	3632	1790	1842	1029
		Urban	10162	5206	4956	952
14	02351 – Chanditala-I	Total	19350	9868	9482	961
		Rural	11242	5687	5555	977
		Urban	8108	4181	3927	939
15	02352 – Chanditala-II	Total	14690	7569	7121	941
		Rural	4642	2392	2250	941
		Urban	10048	5177	4871	941
16	02353 – Jangipara	Total	23150	11858	11292	952
		Rural	21731	11130	10601	952
		Urban	1419	728	691	949
17	02354 – Khanakul-I	Total	29925	15344	14581	950
		Rural	29925	15344	14581	950
		Urban	0	0	0	0
18	02355 – Khanakul-II	Total	22035	11301	10734	950
		Rural	22035	11301	10734	950
		Urban	0	0	0	0
19	99999 – Area not under any Sub-district	Total	128088	65944	62144	942
		Rural	0	0	0	0
		Urban	128088	65944	62144	942
District: Hugli – 338		Total	533210	273116	260094	952
		Rural	347916	178020	169896	954
		Urban	185294	95096	90198	948

The Table shows that total 0-6 age group population of the district is 5,33,210 of which 3,47,916 belongs to rural area and 1,85,294 are from urban. The sex ratio of 0-6 age group population for both total is 952 and for rural it is 954 whereas for urban it is slightly lower with 948. There are 10 C.D. Blocks in the district which have sex ratio of more than or equal to that of district average. The urban child sex ratio of Balagarh C.D. Block and rural child sex ratio of Serampur Uttarpara C.D. Block is more than 1000. Among the C.D. Blocks, Haripal C.D. Block has the highest sex ratio with 983 and Goghat-II C.D. Block has the lowest with 922. The 0-6 age group population of all the Statutory Towns i.e. area not under any Sub-district of the district is 1,28,088 and the sex ratio for the same is 942.

Table 10 : Sex Ratio of population in the Age Group 0-6 for C.D. Blocks (Rural), 2011

Sl. No.	Name of C.D. Block	Total population in 0 - 6 age group			Sex Ratio for 0-6 age group
		Persons	Males	Females	
1	2	3	4	5	6
1	0185 - Goghat-I	14581	7511	7070	941
2	0186 - Goghat-II	17056	8875	8181	922
3	0187 - Arambag	31356	16003	15353	959
4	0188 - Pursura	17804	9138	8666	948
5	0189 - Tarakeswar	17096	8771	8325	949
6	0190 - Dhaniakhali	31228	15918	15310	962
7	0191 - Pandua	26800	13662	13138	962
8	0192 - Balagarh	18834	9666	9168	948
9	0193 - Chinsurah-Magra	8223	4211	4012	953

10	0194 - Polba-Dadpur	25953	13365	12588	942
11	0195 - Haripal	25837	13029	12808	983
12	0196 - Singur	19941	10227	9714	950
13	0197 - Serampur Uttarpara	3632	1790	1842	1029
14	0198 - Chanditala-I	11242	5687	5555	977
15	0199 - Chanditala-II	4642	2392	2250	941
16	0200 - Jangipara	21731	11130	10601	952
17	0201 - Khanakul-I	29925	15344	14581	950
18	0202 - Khanakul-II	22035	11301	10734	950
Total :		347916	178020	169896	954

Table 10 represents the sex ratio and population in the age group 0-6 years for rural areas under C.D. Blocks. The total population in this age group of all the C.D. Blocks of this district is 3,47,916 of which 1,78,020 are male and 1,69,896 are female. For all the C.D. Blocks, Arambag C.D.Block has the highest number of 0-6 population with 31,356 followed by Dhaniakhali C.D.Block with 31,228 and Khanakul-I C.D.Block with 29,925. The lowest population in the age group 0-6 is recorded in Serampur Uttarpara C.D.Block with 3,632. The sex ratio in the age group of 0-6 population in this district in rural areas is 954. It is observed from the Table that 6 C.D. Blocks of the district have higher sex ratio than that of district total. The highest sex ratio is recorded in Serampur Uttarpara C.D.Block with 1,029 whereas lowest is in Goghat-II C.D.Block with 922.

Table 11 : Sex Ratio of Rural population in the Age Group 0-6 by ranges, 2011

Range of Sex Ratio for Villages	Number of Inhabited Villages	Percentage distribution of Villages	Population 2011	Percentage distribution of population
1	2	3	4	5
Less than 700	123	6.68	7737	2.22
700 - 749	80	4.34	8250	2.37
750 - 799	110	5.97	15143	4.35
800 - 849	180	9.77	29967	8.61
850 - 899	194	10.53	48896	14.05
900 - 949	244	13.25	60261	17.32
950 - 999	175	9.50	57511	16.53
1000 - 1099	362	19.65	72802	20.93
1100+	374	20.30	47349	13.61
District : Hugli (338)	1842	100.00	347916	100.00

Sex Ratio District (Rural) : 954

Table 11 shows the distribution of sex ratio of rural population in the age group 0-6 by ranges of sex ratio of Hugli district. It is evident from the above Table that maximum numbers of villages (374) are in the highest sex ratio range of more than 1100 and the second highest numbers of villages (362) are in the second highest range of sex ratio of 1000-1099 with highest percentage of population (20.93). The second highest percentage of population with 17.32 is in the sex ratio range of 900-949. The lowest range of sex ratio i.e. less than 700 are recorded only in 123 numbers of villages with the lowest percentage (2.22) of population. Only 80 numbers of villages with 2.37 per cent of population are in the sex ratio range of 700-749.

Table 12 : Sex Ratio of population in the Age Group 0-6 of Towns, 2011

Sl. No.	Name of Town	Urban status of Town	Total population in 0-6 age group			Sex Ratio for 0-6 age group
			Persons	Males	Females	
1	2	3	4	5	6	7
1	324899 - Batika (CT)	(CT)	811	441	370	839
2	324900 - Pandua (CT)	(CT)	2986	1543	1443	935
3	324901 - Purusottampur (CT)	(CT)	466	245	221	902
4	324902 - Namajgram (CT)	(CT)	775	400	375	938
5	325035 - Badhagachhi (CT)	(CT)	435	211	224	1062
6	325036 - Mirdhanga (CT)	(CT)	817	404	413	1022
7	325037 - Sripur (CT)	(CT)	599	283	316	1117
8	325038 - Jirat (CT)	(CT)	711	344	367	1067
9	325091 - Kola (CT)	(CT)	687	353	334	946
10	325092 - Hansghara (CT)	(CT)	760	395	365	924
11	325093 - Raghunathpur (PS - Magra) (CT)	(CT)	1304	675	629	932
12	325094 - Madhusudanpur (CT)	(CT)	522	260	262	1008
13	325095 - Amodghata (CT)	(CT)	627	322	305	947
14	325096 - Alikhoja (CT)	(CT)	382	190	192	1011
15	325097 - Shankhanagar (CT)	(CT)	1081	536	545	1017
16	325098 - Chak Bansheria (CT)	(CT)	1490	779	711	913
17	325099 - Manushpur (CT)	(CT)	722	355	367	1034
18	325100 - Keota (P) (CT)	(CT)	2014	959	1055	1100
19	325101 - Kotalia (CT)	(CT)	840	395	445	1127
20	325102 - Naldanga (CT)	(CT)	1192	601	591	983
21	325103 - Kulihanda (CT)	(CT)	1473	737	736	999
22	325104 - Dharmapur (CT)	(CT)	719	374	345	922
23	325105 - Simla (CT)	(CT)	1299	647	652	1008
24	325454 - Bargachhia (CT)	(CT)	422	212	210	991
25	325555 - Balarambati (CT)	(CT)	454	216	238	1102
26	325556 - Singur (CT)	(CT)	1646	837	809	967
27	325557 - Nasibpur (CT)	(CT)	587	296	291	983
28	325558 - Jagatnagar (CT)	(CT)	452	224	228	1018
29	325559 - Baruipara (CT)	(CT)	626	315	311	987
30	325560 - Borai (CT)	(CT)	570	311	259	833
31	325576 - Belumilki (CT)	(CT)	1141	564	577	1023
32	325577 - Dakshin Rajyadharpur (CT)	(CT)	984	526	458	871
33	325578 - Rishra (CT)	(CT)	1411	725	686	946
34	325579 - Bamunari (CT)	(CT)	580	288	292	1014
35	325580 - Nawapara (CT)	(CT)	670	354	316	893
36	325581 - Nabagram Colony (CT)	(CT)	1087	526	561	1067
37	325582 - Basai (CT)	(CT)	802	401	401	1000
38	325583 - Kanaipur (CT)	(CT)	2592	1355	1237	913
39	325584 - Raghunathpur (PS-Dankuni) (CT)	(CT)	895	467	428	916
40	325632 - Masat (CT)	(CT)	752	385	367	953
41	325633 - Jangalpara (CT)	(CT)	724	372	352	946
42	325634 - Gangadharpur (CT)	(CT)	724	375	349	931
43	325635 - Manirampur (CT)	(CT)	679	336	343	1021
44	325636 - Dudhkalmi (CT)	(CT)	664	355	309	870
45	325637 - Nababpur (CT)	(CT)	1696	882	814	923
46	325638 - Kumirmora (CT)	(CT)	1361	704	657	933
47	325639 - Ramanathpur (CT)	(CT)	677	342	335	980
48	325640 - Bhagabatipur (CT)	(CT)	831	430	401	933
49	325661 - Kharsarai (CT)	(CT)	591	300	291	970

50	325662 - Tisa (CT)	(CT)	466	232	234	1009
51	325663 - Kapashanria (CT)	(CT)	504	265	239	902
52	325664 - Jaykrishnapur (CT)	(CT)	520	280	240	857
53	325665 - Purbba Tajpur (CT)	(CT)	710	326	384	1178
54	325666 - Begampur (CT)	(CT)	802	426	376	883
55	325667 - Baksa (CT)	(CT)	600	315	285	905
56	325668 - Panchghara (CT)	(CT)	916	460	456	991
57	325669 - Chikrand (CT)	(CT)	1038	546	492	901
58	325670 - Janai (CT)	(CT)	1203	639	564	883
59	325671 - Pairagachha (CT)	(CT)	393	208	185	889
60	325672 - Naiti (CT)	(CT)	631	325	306	942
61	325673 - Barijhati (CT)	(CT)	518	283	235	830
62	325674 - Garalgachha (CT)	(CT)	347	172	175	1017
63	325675 - Krishnapur (CT)	(CT)	809	400	409	1022
64	325804 - Rajbalhat (CT)	(CT)	1419	728	691	949
65	801720 - Bansberia (M)	(M)	9502	4900	4602	939
66	801721 - Hugli-Chinsurah (M+OG)	(M + OG)	12604	6354	6250	984
67	801722 - Chandannagar (M Corp)	(M Corp)	11826	6048	5778	955
68	801723 - Tarakeswar (M)	(M)	2685	1356	1329	980
69	801724 - Arambag (M)	(M)	6522	3351	3171	946
70	801725 - Bhadreswar (M)	(M)	9580	4957	4623	933
71	801726 - Champdani (M)	(M)	12352	6417	5935	925
72	801727 - Baidyabati (M)	(M)	9017	4643	4374	942
73	801728 - Serampore (M)	(M)	14316	7321	6995	955
74	801729 - Rishra (M)	(M)	12222	6399	5823	910
75	801730 - Konnagar (M)	(M)	5815	2988	2827	946
76	801731 - Dankuni (M)	(M)	9887	5027	4860	967
77	801732 - Uttarpara Kotrung (M)	(M)	11760	6183	5577	902
District (Urban) : Hugli – 338			185294	95096	90198	948

Table 12 represents sex ratio of the population in the age group 0-6 of all the towns of Hugli district. The total population in this age group of all the towns in this district is 1,85,294 of which 95,096 are males and 90,198 are females. Garalgachha (CT) has the lowest number of population in this age group with 347 only and Serampore Municipality has the highest number of population with 14,316. The district urban sex ratio in the age group of 0-6 is 948. There are 22 urban units in the district which have sex ratio of more than or equal to 1000. The highest sex ratio is observed in Purbba Tajpur (CT) with sex ratio 1,178 followed by Kodalia(CT) with 1,127 and Sripur (CT) with 1,117. The lowest sex ratio is recorded in Barijhati (CT) with 830.

Table 13 : Number and percentage of Scheduled Castes and Scheduled Tribes population in Sub-districts, 2011

Sl.No.	Name of Sub-district	Total/Rural/Urban	Total population	Total Scheduled Castes population	Total Scheduled Tribes population	Percentage of Scheduled Castes population to Total population	Percentage of Scheduled Tribes population to Total population
1	2	3	4	5	6	7	8
1	02338 – Goghat-I	Total	140030	54321	8415	38.79	6.01
		Rural	140030	54321	8415	38.79	6.01
		Urban	0	0	0	0.00	0.00
2	02339 – Goghat-II	Total	160585	58052	7587	36.15	4.72
		Rural	160585	58052	7587	36.15	4.72
		Urban	0	0	0	0.00	0.00
3	02340 – Arambag	Total	285207	107158	4171	37.57	1.46
		Rural	285207	107158	4171	37.57	1.46
		Urban	0	0	0	0.00	0.00
4	02341 – Pursura	Total	173437	37025	839	21.35	0.48
		Rural	173437	37025	839	21.35	0.48
		Urban	0	0	0	0.00	0.00
5	02342 –	Total	179148	42338	9034	23.63	5.04

	Tarakeswar	Rural	179148	42338	9034	23.63	5.04
		Urban	0	0	0	0.00	0.00
6	02343 – Dhaniakhali	Total	320534	105811	45715	33.01	14.26
		Rural	320534	105811	45715	33.01	14.26
		Urban	0	0	0	0.00	0.00
7	02344 – Pandua	Total	316197	101302	48555	32.04	15.36
		Rural	265863	94224	47313	35.44	17.80
		Urban	50334	7078	1242	14.06	2.47
8	02345 – Balagarh	Total	228998	93402	21129	40.79	9.23
		Rural	200810	81817	19805	40.74	9.86
		Urban	28188	11585	1324	41.10	4.70
9	02346 – Chinsurah-Magra	Total	244383	72851	8978	29.81	3.67
		Rural	86792	25453	5981	29.33	6.89
		Urban	157591	47398	2997	30.08	1.90
10	02347 – Polba-Dadpur	Total	263555	94320	30240	35.79	11.47
		Rural	263555	94320	30240	35.79	11.47
		Urban	0	0	0	0.00	0.00
11	02348 – Haripal	Total	261073	73178	17498	28.03	6.70
		Rural	256507	72216	17444	28.15	6.80
		Urban	4566	962	54	21.07	1.18
12	02349 – Singur	Total	276413	47037	4069	17.02	1.47
		Rural	223951	40176	3517	17.94	1.57
		Urban	52462	6861	552	13.08	1.05
13	02350 – Serampur Uttarpara	Total	152266	35086	1246	23.04	0.82
		Rural	36389	11792	196	32.41	0.54
		Urban	115877	23294	1050	20.10	0.91
14	02351 – Chanditala-I	Total	179825	35243	281	19.60	0.16
		Rural	104677	26220	275	25.05	0.26
		Urban	75148	9023	6	12.01	0.01
15	02352 – Chanditala-II	Total	158396	24099	1586	15.21	1.00
		Rural	48894	9014	118	18.44	0.24
		Urban	109502	15085	1468	13.78	1.34
16	02353 – Jangipara	Total	221578	68395	10220	30.87	4.61
		Rural	205099	64948	10177	31.67	4.96
		Urban	16479	3447	43	20.92	0.26
17	02354 – Khanakul-I	Total	254434	73310	764	28.81	0.30
		Rural	254434	73310	764	28.81	0.30
		Urban	0	0	0	0.00	0.00
18	02355 – Khanakul-II	Total	184734	55544	29	30.07	0.02
		Rural	184734	55544	29	30.07	0.02
		Urban	0	0	0	0.00	0.00
19	99999 – Area not under any Sub-district	Total	1518352	165549	8887	10.90	0.59
		Rural	0	0	0	0.00	0.00
		Urban	1518352	165549	8887	10.90	0.59
		Total	5519145	1344021	229243	24.35	4.15
	Hugli – 338	Rural	3390646	1053739	211620	31.08	6.24
		Urban	2128499	290282	17623	13.64	0.83

It is observed from the above Table that in 2011 Census, out of total population of 55,19,145 of the district, 13,44,021 with 24.35 per cent population are belong to Scheduled Castes and 4.15 per cent with 2,29,243 population are Scheduled Tribes. At the C.D.Block level, the highest percentage (40.79) of Scheduled Castes population are found in Balagarh C.D.Block with 93,402 individuals and the lowest frequency (15.21) is observed in Chanditala-II C.D.Block with 24,099 persons. In case of Scheduled Tribes, the highest percentage (15.36) of population is observed in Pandua C.D.Block with 48,555 persons while the lowest percentage(0.02) is found in Khanakul-II C.D.Block with 29 individuals only. Out of total population of 15,18,352 of all Statutory Towns (area not under any Sub-district) of the district, 1,65,549(10.90 per cent) are belong to Scheduled Castes and 8,887 (0.59 per cent) are from Scheduled Tribes.

Table 14 : Number and percentage of Scheduled Castes and Scheduled Tribes (Rural) population in C.D. Blocks, 2011

Sl.No.	Name of C.D. Block	Total population	Total Scheduled Castes population	Total Scheduled Tribes population	Percentage of Scheduled Castes population to Total Population	Percentage of Scheduled Tribes population to Total Population
1	2	3	4	5	6	7
1	0185 - Goghat-I	140030	54321	8415	38.79	6.01
2	0186 - Goghat-II	160585	58052	7587	36.15	4.72
3	0187 - Arambag	285207	107158	4171	37.57	1.46
4	0188 - Pursura	173437	37025	839	21.35	0.48
5	0189 - Tarakeswar	179148	42338	9034	23.63	5.04
6	0190 - Dhaniakhali	320534	105811	45715	33.01	14.26
7	0191 - Pandua	265863	94224	47313	35.44	17.80
8	0192 - Balagarh	200810	81817	19805	40.74	9.86
9	0193 - Chinsurah-Magra	86792	25453	5981	29.33	6.89
10	0194 - Polba-Dadpur	263555	94320	30240	35.79	11.47
11	0195 - Haripal	256507	72216	17444	28.15	6.80
12	0196 - Singur	223951	40176	3517	17.94	1.57
13	0197 - Serampur Uttarpara	36389	11792	196	32.41	0.54
14	0198 - Chanditala-I	104677	26220	275	25.05	0.26
15	0199 - Chanditala-II	48894	9014	118	18.44	0.24
16	0200 - Jangipara	205099	64948	10177	31.67	4.96
17	0201 - Khanakul-I	254434	73310	764	28.81	0.30
18	0202 - Khanakul-II	184734	55544	29	30.07	0.02
Total :		3390646	1053739	211620	31.08	6.24

Table 14 represents the number and percentage of Scheduled Castes and Scheduled Tribes population in rural areas only of the district. Out of total rural population of 33,90,646, Scheduled Castes population is 10,53,739 (31.08 per cent) and Scheduled Tribes population is 2,11,620 (6.24 per cent). In absolute terms, the highest number of Scheduled Castes population is found in Arambag C.D.Block with 1,07,158 and the lowest is in Chanditala-II C.D.Block with 9,014. The highest percentage of Scheduled Castes population is observed in Balagarh C.D.Block with 40.74 followed by Goghat-I C.D.Block with 38.79 and Arambag C.D.Block with 37.57 while the lowest is recorded in Singur C.D.Block with 17.94. In case of Scheduled Tribes population Pandua C.D.Block has maximum number of (47,313) of population in absolute terms and the lowest (29) is in Khanakul-II C.D.Block. The highest percentage of Scheduled Tribes population is also found in Pandua C.D.Block with 17.80, while the lowest is in Khanakul-II C.D.Block with 0.02.

Table 15 : Proportion of Scheduled Castes population to total population in Villages, 2011

Percentage range of Scheduled Castes population to Total Population	Number of Villages	Percentage	Scheduled Castes population	Percentage
1	2	3	4	5
NIL	68	3.69	0	0.00
Less than 5	97	5.27	3612	0.34
5 - 10	112	6.08	16287	1.55
11 - 20	308	16.72	110812	10.52
21 - 30	319	17.32	162938	15.46
31 - 40	338	18.35	264891	25.14
41 - 50	220	11.94	179310	17.02
51 - 75	297	16.12	255388	24.24
76 and above	83	4.51	60501	5.74
District : Hugli (338)	1842	100.00	1053739	100.00

Table 15 represents the distribution of percentage range of Scheduled Castes population to total population in the villages of Hugli district. The above Table shows that

there are 68(3.69 per cent) villages in Hugli district which have not recorded any Scheduled Castes population. The maximum number of villages i.e. 338 (18.35 per cent) have the percentage range of Scheduled Castes population of 31-40 with the highest percentage of population(25.14). The highest range of Scheduled Castes population i.e.76 and above is in 83(4.51 per cent) number of villages. The lowest percentage (0.34) of population is recorded in the population range of less than 5.

Table 16 : Proportion of Scheduled Tribes population to total population in Villages, 2011

Percentage range of Scheduled Tribes population to Total Population	Number of Villages	Percentage	Scheduled Tribes population	Percentage
1	2	3	4	5
NIL	544	29.53	0	0.00
Less than 5	552	29.97	17620	8.33
5 - 10	213	11.56	31262	14.77
11 - 20	238	12.92	61919	29.26
21 - 30	165	8.96	54152	25.59
31 - 40	78	4.23	27291	12.90
41 - 50	32	1.74	12204	5.77
51 - 75	13	0.71	6061	2.86
76 and above	7	0.38	1111	0.52
District : Hugli (338)	1842	100.00	211620	100.00

The above Table shows that out of 1,842 inhabited villages there are 544(29.53%) villages in the district which have not recorded any Scheduled Tribes population. The highest number of villages (552) having Scheduled Tribes population are fall in the percentage range of less than 5. The Scheduled Tribes population inhabited in rural areas of the district is 2,11,620. The highest percentage (29.26) of Scheduled Tribes population is in the percentage range of 11-20 and the lowest percentage (0.52) is found in percentage range of 76 and above.

Table 17 : Number and percentage of Scheduled Castes and Scheduled Tribes population in Towns, 2011

Sl. No.	Name of town	Total Population	Total Scheduled Castes population	Total Scheduled Tribes population	Percentage of Scheduled Castes population to Total Population	Percentage of Scheduled Tribes population to Total Population
1	2	3	4	5	6	7
1	324899 - Batika (CT)	8717	2336	165	26.80	1.89
2	324900 - Pandua (CT)	30700	3604	370	11.74	1.21
3	324901 - Purusottampur (CT)	3665	359	131	9.80	3.57
4	324902 - Namajgram (CT)	7252	779	576	10.74	7.94
5	325035 - Badhagachhi (CT)	5052	1764	324	34.92	6.41
6	325036 - Mirdhanga (CT)	8482	3726	427	43.93	5.03
7	325037 - Sripur (CT)	7224	3356	27	46.46	0.37
8	325038 - Jirat (CT)	7430	2739	546	36.86	7.35
9	325091 - Kola (CT)	7271	2207	100	30.35	1.38
10	325092 - Hansghara (CT)	7665	4880	33	63.67	0.43
11	325093 - Raghunathpur (PS - Magra) (CT)	14919	5510	215	36.93	1.44
12	325094 - Madhusudanpur (CT)	6685	1624	152	24.29	2.27
13	325095 - Amodghata (CT)	7910	1219	10	15.41	0.13
14	325096 - Alikhoja (CT)	4613	1131	88	24.52	1.91
15	325097 - Shankhanagar (CT)	8601	632	105	7.35	1.22
16	325098 - Chak Bansheria (CT)	10357	1166	448	11.26	4.33
17	325099 - Manushpur (CT)	8148	948	118	11.63	1.45
18	325100 - Keota (P) (CT)	18875	5299	506	28.07	2.68
19	325101 - Kodalia (CT)	8994	3715	136	41.31	1.51
20	325102 - Naldanga (CT)	13140	1662	212	12.65	1.61
21	325103 - Kulihanda (CT)	15969	9255	129	57.96	0.81
22	325104 - Dharmapur (CT)	8456	4172	190	49.34	2.25

23	325105 - Simla (CT)	15988	3978	555	24.88	3.47
24	325454 - Bargachhia (CT)	4566	962	54	21.07	1.18
25	325555 - Balarambati (CT)	5068	506	10	9.98	0.20
26	325556 - Singur (CT)	21382	2682	360	12.54	1.68
27	325557 - Nasibpur (CT)	7517	1032	75	13.73	1.00
28	325558 - Jagatnagar (CT)	5242	718	38	13.70	0.72
29	325559 - Baruipara (CT)	6731	1028	6	15.27	0.09
30	325560 - Borai (CT)	6522	895	63	13.72	0.97
31	325576 - Belumilki (CT)	10998	3687	11	33.52	0.10
32	325577 - Dakshin Rajyadharpur (CT)	11254	2037	87	18.10	0.77
33	325578 - Rishra (CT)	16503	2451	514	14.85	3.11
34	325579 - Bamunari (CT)	6266	1195	109	19.07	1.74
35	325580 - Nawapara (CT)	7262	1472	17	20.27	0.23
36	325581 - Nabagram Colony (CT)	18358	1044	35	5.69	0.19
37	325582 - Basai (CT)	8772	2605	30	29.70	0.34
38	325583 - Kanaipur (CT)	26814	3408	240	12.71	0.90
39	325584 - Raghunathpur (PS - Dankuni) (CT)	9650	5395	7	55.91	0.07
40	325632 - Masat (CT)	8007	2081	5	25.99	0.06
41	325633 - Jangalpara (CT)	7478	770	0	10.30	0.00
42	325634 - Gangadharpur (CT)	7862	846	1	10.76	0.01
43	325635 - Manirampur (CT)	7428	452	0	6.09	0.00
44	325636 - Dudhkalmi (CT)	5558	74	0	1.33	0.00
45	325637 - Nababpur (CT)	12728	1075	0	8.45	0.00
46	325638 - Kumirmora (CT)	12208	1954	0	16.01	0.00
47	325639 - Ramanathpur (CT)	6811	1527	0	22.42	0.00
48	325640 - Bhagabatipur (CT)	7068	244	0	3.45	0.00
49	325661 - Kharsarai (CT)	6247	267	0	4.27	0.00
50	325662 - Tisa (CT)	4882	300	1	6.15	0.02
51	325663 - Kapashanria (CT)	5148	180	0	3.50	0.00
52	325664 - Jaykrishnapur (CT)	5180	7	626	0.14	12.08
53	325665 - Purbba Tajpur (CT)	7035	109	0	1.55	0.00
54	325666 - Begampur (CT)	10487	1110	8	10.58	0.08
55	325667 - Baksa (CT)	6432	2152	9	33.46	0.14
56	325668 - Panchghara (CT)	8428	2732	634	32.42	7.52
57	325669 - Chikrand (CT)	10375	3579	120	34.50	1.16
58	325670 - Janai (CT)	12837	1460	4	11.37	0.03
59	325671 - Pairagachha (CT)	4703	145	2	3.08	0.04
60	325672 - Naiti (CT)	6996	942	34	13.46	0.49
61	325673 - Barijhati (CT)	7136	771	22	10.80	0.31
62	325674 - Garalgachha (CT)	5411	143	5	2.64	0.09
63	325675 - Krishnapur (CT)	8205	1188	3	14.48	0.04
64	325804 - Rajbalhat (CT)	16479	3447	43	20.92	0.26
65	801720 - Bansberia (M)	103920	26433	852	25.44	0.82
66	801721 - Hugli - Chinsurah (M + OG)	179931	26157	1306	14.54	0.73
67	801722 - Chandannagar (M Corp)	166867	19262	1188	11.54	0.71
68	801723 - Tarakeswar (M)	30947	4412	154	14.26	0.50
69	801724 - Arambag (M)	66175	17109	1422	25.85	2.15
70	801725 - Bhadreswar (M)	101477	15062	485	14.84	0.48
71	801726 - Champdani (M)	111251	12318	735	11.07	0.66
72	801727 - Baidyabati (M)	121110	11195	416	9.24	0.34
73	801728 - Serampore (M)	181842	4672	460	2.57	0.25
74	801729 - Rishra (M)	124577	4703	235	3.78	0.19
75	801730 - Konnagar (M)	76172	4929	198	6.47	0.26
76	801731 - Dankuni (M)	94936	8760	209	9.23	0.22
77	801732 - Uttarpara Kotrung (M)	159147	10537	1227	6.62	0.77
District (Urban) : Hugli - 338		2128499	290282	17623	13.64	0.83

Table 17 represents the number and percentage of Scheduled Castes and Scheduled Tribes population in towns of the district. It is observed from the Table that the total population of all the towns of the district is 21,28,499 of which 2,90,282(13.64 per cent) are Scheduled Castes and 17,623 (0.83 per cent) are Scheduled Tribes. In absolute terms, the highest number of Scheduled Castes population is found in Bansberia Municipality with 26,433 and the lowest is in Jaykrishnapur (CT) with 7 only. But, the

highest percentage of Scheduled Castes population is recorded in (CT) with 63.67 followed by Kulihanda(CT) with 57.96 and Raghunathpur (PS-Dankuni) (CT) with 55.91. In case of Scheduled Tribes population also Arambag Municipality has maximum number of population(1,422) in absolute terms and the lowest reported as 1 both in Gangadharpur (CT) and Tisa (CT). There are 10 Census Town in the district which have not recorded any Scheduled Tribes population. The highest percentage of Scheduled Tribes population is found in Jaykrishnapur (CT) with 12.08 and the lowest is in Gangadharpur (CT) with 0.01.

Table 18 : Sex Ratio among Scheduled Castes and Scheduled Tribes (Rural) in C.D. Blocks, 2011

Sl. No.	Name of C.D. Block	Scheduled Castes Sex Ratio	Scheduled Tribes Sex Ratio
1	2	3	4
1	0185 - Goghat-I	973	978
2	0186 - Goghat-II	962	968
3	0187 - Arambag	968	988
4	0188 - Pursura	972	956
5	0189 - Tarakeswar	996	1029
6	0190 - Dhaniakhali	1007	1052
7	0191 - Pandua	976	1025
8	0192 - Balagarh	953	1038
9	0193 - Chinsurah-Magra	956	1026
10	0194 - Polba-Dadpur	977	1023
11	0195 - Haripal	1002	1056
12	0196 - Singur	973	1003
13	0197 - Serampur Uttarpara	967	922
14	0198 - Chanditala-I	1004	1115
15	0199 - Chanditala-II	978	1034
16	0200 - Jangipara	979	1009
17	0201 - Khanakul-I	959	949
18	0202 - Khanakul-II	982	1231
Total :		977	1028

Table 18 shows the sex ratio among Scheduled Castes and Scheduled Tribes population in rural areas only. It is observed from the Table that rural sex ratio of Scheduled Castes and Scheduled Tribes population of the district is 977 and 1,028 respectively. In case of Scheduled Castes population, among the 18 C.D. Blocks of the district, 8 C.D. Blocks have the higher sex ratio than that of district of which 3 C.D. Blocks viz. Dhaniakhali C.D.Block, Haripal C.D.Block and Chanditala-I C.D. Block have sex ratio of more than 1000. The highest sex ratio of Scheduled Castes population is found in Dhaniakhali C.D.Block (1,007) followed by Chanditala-I C.D.Block (1,004) and Haripal C.D.Block (1,002). The lowest is observed in Balagarh C.D.Block (953). Among the Scheduled Tribes population 7 C.D. Blocks have sex ratio more than 1000. The highest sex ratio of Scheduled Tribes population is found in Khanakul-II C.D.Block (1,231) followed by Chanditala-I C.D.Block (1,115) and Haripal C.D.Block (1,056). The lowest sex ratio of Scheduled Tribes population is found in Serampur Uttarpara C.D.Block (922).

Table 19 : Sex Ratio among Scheduled Castes and Scheduled Tribes in Towns, 2011

Sl. No.	Name of Town	Scheduled Castes Sex Ratio	Scheduled Tribes Sex Ratio
1	2	3	4
1	324899 - Batika (CT)	1040	988
2	324900 - Pandua (CT)	976	1044
3	324901 - Purusottampur (CT)	951	1113
4	324902 - Namajgram (CT)	972	1021
5	325035 - Badhagachhi (CT)	951	1064
6	325036 - Mirdhanga (CT)	908	941

7	325037 - Sripur (CT)	969	2000
8	325038 - Jirat (CT)	940	883
9	325091 - Kola (CT)	1030	1222
10	325092 - Hansghara (CT)	947	737
11	325093 - Raghunathpur (PS - Magra) (CT)	944	853
12	325094 - Madhusudanpur (CT)	971	1082
13	325095 - Amodghata (CT)	982	1000
14	325096 - Alikhoja (CT)	1094	913
15	325097 - Shankhanagar (CT)	933	750
16	325098 - Chak Bansheria (CT)	884	1154
17	325099 - Manushpur (CT)	947	967
18	325100 - Keota (P) (CT)	985	917
19	325101 - Kotalia (CT)	1038	1092
20	325102 - Naldanga (CT)	1015	876
21	325103 - Kulihandia (CT)	932	925
22	325104 - Dharmapur (CT)	973	1135
23	325105 - Simla (CT)	995	1040
24	325454 - Bargachhia (CT)	955	1077
25	325555 - Balarambati (CT)	1074	1000
26	325556 - Singur (CT)	1023	1143
27	325557 - Nasibpur (CT)	958	786
28	325558 - Jagatnagar (CT)	1028	1111
29	325559 - Baruipara (CT)	969	2000
30	325560 - Borai (CT)	998	1250
31	325576 - Belumilki (CT)	945	833
32	325577 - Dakshin Rajyadharpur (CT)	959	1023
33	325578 - Rishra (CT)	950	1056
34	325579 - Bamunari (CT)	1012	1057
35	325580 - Nawapara (CT)	904	889
36	325581 - Nabagram Colony (CT)	926	1059
37	325582 - Basai (CT)	972	875
38	325583 - Kanaipur (CT)	983	905
39	325584 - Raghunathpur (PS - Dankuni) (CT)	980	750
40	325632 - Masat (CT)	1052	667
41	325633 - Jangalpara (CT)	1081	0
42	325634 - Gangadharpur (CT)	1048	0
43	325635 - Manirampur (CT)	957	0
44	325636 - Dudhkalmi (CT)	1000	0
45	325637 - Nababpur (CT)	1150	0
46	325638 - Kumirmora (CT)	1079	0
47	325639 - Ramanathpur (CT)	1023	0
48	325640 - Bhagabatipur (CT)	1033	0
49	325661 - Kharsarai (CT)	935	0
50	325662 - Tisa (CT)	899	0
51	325663 - Kapashanria (CT)	978	0
52	325664 - Jaykrishnapur (CT)	1333	975
53	325665 - Purbba Tajpur (CT)	1137	0
54	325666 - Begampur (CT)	1044	1667
55	325667 - Baksa (CT)	1026	500
56	325668 - Panchghara (CT)	942	1171
57	325669 - Chikrand (CT)	940	1105
58	325670 - Janai (CT)	1048	333
59	325671 - Pairagachha (CT)	908	1000
60	325672 - Naiti (CT)	1043	700
61	325673 - Barijhati (CT)	1112	692
62	325674 - Garalgachha (CT)	1072	1500
63	325675 - Krishnapur (CT)	1048	500
64	325804 - Rajbalhat (CT)	956	720
65	801720 - Bansberia (M)	930	1099
66	801721 - Hugli-Chinsurah (M+OG)	959	985
67	801722 - Chandannagar (M. Corp)	946	990

68	801723 - Tarakeswar (M)	1013	1169
69	801724 - Arambag (M)	1015	967
70	801725 - Bhadreswar (M)	940	837
71	801726 - Champdani (M)	844	780
72	801727 - Baidyabati (M)	986	1010
73	801728 - Serampore (M)	957	862
74	801729 - Rishra (M)	864	679
75	801730 - Konnagar (M)	947	1000
76	801731 - Dankuni (M)	977	771
77	801732 - Uttarpara Kotrung (M)	923	1005
District (Urban): Hugli – 338		960	980

Table 19 represents the sex ratio among Scheduled Castes and Scheduled Tribes in towns of Hugli district in 2011 Census. The Table shows that district urban Scheduled Tribes sex ratio (980) is higher than that of Scheduled Castes (960). In case of Scheduled Castes, it is seen that there are 44 urban units in the district which have a sex ratio of more than that of district urban whereas for Scheduled Tribes, 35 urban units have a sex ratio of more than that of district urban. Among the Scheduled Castes, 28 urban units and among the Scheduled Tribes, 32 urban units have a sex ratio of more than 1000. Among the Scheduled Castes, the highest sex ratio is found in Jaykrishnapur (CT) with 1,333 and for the same lowest is recorded in Champdani Municipality with 844. Among the Scheduled Tribes the highest sex ratio is found in Sripur (CT) and Baruipara (CT) with 2,000 each and the lowest is registered in Janai (CT) with 333. There are 12 urban units in the district which have not reported any Scheduled Tribes population.

Table 20 : Number of Literates and Illiterates, Literacy Rate by Sex in Sub-districts, 2011

Sl. No.	Name of Sub-district	Total/ Rural/ Urban	Number of Literates and Illiterates						Literacy Rate			Gap in Male-Female Literacy Rate
			Number of Literates			Number of Illiterates			Persons	Males	Females	
			Persons	Males	Females	Persons	Males	Females				
1	2	3	4	5	6	7	8	9	10	11	12	13
1	02338 – Goghat-I	Total	98732	55063	43669	41298	16741	24557	78.70	85.64	71.41	14.23
		Rural	98732	55063	43669	41298	16741	24557	78.70	85.64	71.41	14.23
		Urban	0	0	0	0	0	0	0.00	0.00	0.00	0.00
2	02339 – Goghat-II	Total	110867	61756	49111	49718	20506	29212	77.24	84.15	70.02	14.13
		Rural	110867	61756	49111	49718	20506	29212	77.24	84.15	70.02	14.13
		Urban	0	0	0	0	0	0	0.00	0.00	0.00	0.00
3	02340 – Arambag	Total	200570	111189	89381	84637	34852	49785	79.01	85.51	72.19	13.32
		Rural	200570	111189	89381	84637	34852	49785	79.01	85.51	72.19	13.32
		Urban	0	0	0	0	0	0	0.00	0.00	0.00	0.00
4	02341 – Pursura	Total	127809	70698	57111	45628	18210	27418	82.12	88.63	75.28	13.35
		Rural	127809	70698	57111	45628	18210	27418	82.12	88.63	75.28	13.35
		Urban	0	0	0	0	0	0	0.00	0.00	0.00	0.00
5	02342 – Tarakeswar	Total	129574	71609	57965	49574	19925	29649	79.96	86.52	73.11	13.41
		Rural	129574	71609	57965	49574	19925	29649	79.96	86.52	73.11	13.41
		Urban	0	0	0	0	0	0	0.00	0.00	0.00	0.00
6	02343 – Dhaniakhali	Total	218902	119539	99363	101632	41250	60382	75.66	82.51	68.79	13.72
		Rural	218902	119539	99363	101632	41250	60382	75.66	82.51	68.79	13.72
		Urban	0	0	0	0	0	0	0.00	0.00	0.00	0.00
7	02344 – Pandua	Total	215701	117603	98098	100496	41720	58776	75.86	82.22	69.41	12.81
		Rural	179381	98229	81152	86482	35595	50887	75.04	81.75	68.25	13.50
		Urban	36320	19374	16946	14014	6125	7889	80.18	84.71	75.56	9.15
8	02345 – Balagarh	Total	159735	87232	72503	69263	29596	39667	76.94	82.36	71.30	11.06
		Rural	138723	75972	62751	62087	26516	35571	76.23	81.85	70.38	11.47
		Urban	21012	11260	9752	7176	3080	4096	81.99	85.97	77.84	8.13
9	02346 – Chinsurah-Magra	Total	183400	99577	83823	60983	25111	35872	82.97	88.20	77.51	10.69
		Rural	64511	35082	29429	22281	9153	13128	82.11	87.65	76.35	11.30
		Urban	118889	64495	54394	38702	15958	22744	83.44	88.50	78.15	10.35
10	02347 – Polba-Dadpur	Total	178535	98139	80396	85020	35539	49481	75.14	81.57	68.55	13.02
		Rural	178535	98139	80396	85020	35539	49481	75.14	81.57	68.55	13.02
		Urban	0	0	0	0	0	0	0.00	0.00	0.00	0.00
11	02348 – Haripal	Total	184531	100034	84497	76542	31723	44819	78.59	84.41	72.66	11.75
		Rural	181140	98175	82965	75367	31232	44135	78.53	84.36	72.59	11.77
		Urban	3391	1859	1532	1175	491	684	81.83	86.95	76.37	10.58

12	02349 – Singur	Total	211984	113548	98436	64429	26786	37643	84.07	88.77	79.24	9.53
		Rural	170087	91195	78892	53864	22366	31498	83.37	88.25	78.36	9.89
		Urban	41897	22353	19544	10565	4420	6145	87.06	90.96	82.98	7.98
13	02350 – Serampur Uttarpara	Total	120932	64513	56419	31334	13212	18122	87.33	91.21	83.28	7.93
		Rural	27174	14789	12385	9215	3851	5364	82.96	87.77	77.86	9.91
		Urban	93758	49724	44034	22119	9361	12758	88.69	92.29	84.95	7.34
14	02351 – Chanditala-I	Total	134421	70740	63681	45404	19292	26112	83.76	88.24	79.29	8.95
		Rural	77486	41100	36386	27191	11512	15679	82.93	87.59	78.23	9.36
		Urban	56935	29640	27295	18213	7780	10433	84.93	89.17	80.75	8.42
15	02352 – Chanditala-II	Total	121837	63877	57960	36559	15954	20605	84.78	88.40	81.13	7.27
		Rural	37295	19609	17686	11599	4950	6649	84.28	88.46	80.08	8.38
		Urban	84542	44268	40274	24960	11004	13956	85.01	88.37	81.59	6.78
16	02353 – Jangipara	Total	157993	85861	72132	63585	26456	37129	79.62	85.47	73.63	11.84
		Rural	145463	79030	66433	59636	24882	34754	79.33	85.18	73.34	11.84
		Urban	12530	6831	5699	3949	1574	2375	83.20	88.98	77.19	11.79
17	02354 – Khanakul-I	Total	174505	97387	77118	79929	33325	46604	77.73	84.41	70.66	13.75
		Rural	174505	97387	77118	79929	33325	46604	77.73	84.41	70.66	13.75
		Urban	0	0	0	0	0	0	0.00	0.00	0.00	0.00
18	02355 – Khanakul-II	Total	128790	71206	57584	55944	22773	33171	79.16	86.12	71.96	14.16
		Rural	128790	71206	57584	55944	22773	33171	79.16	86.12	71.96	14.16
		Urban	0	0	0	0	0	0	0.00	0.00	0.00	0.00
19	99999 – Area not under any Sub-district	Total	1219570	652206	567364	298782	129905	168877	87.72	91.07	84.17	6.90
		Rural	0	0	0	0	0	0	0.00	0.00	0.00	0.00
		Urban	1219570	652206	567364	298782	129905	168877	87.72	91.07	84.17	6.90
District : Hugli (338)	Total	4078388	2211777	1866611	1440757	602876	837881	81.80	87.03	76.36	10.67	
	Rural	2389544	1309767	1079777	1001102	413178	587924	78.53	84.78	72.09	12.69	
	Urban	1688844	902010	786834	439655	189698	249957	86.91	90.51	83.12	7.39	

Table 20 above depicts the distribution of number of literates, illiterates, literacy rate and the gap between male-female literacy rate at the Sub-district level i.e. for all C.D. Blocks and all Statutory Towns (Area not under any sub-district) in the district of Hugli. The district comprises of 18 C.D. Blocks and 50 per cent of them having urban population in their constituents Census Towns (CTs). The total literacy rate of the district is 81.80 with a male-female literacy rate gap of 10.67. The male and female literacy rates in the district are 87.03 and 76.36 respectively. The Table also shows a significant variation in rural and urban literacy rate in the district. The urban literacy rate is 86.91 while the rural is 78.53 only. The male-female literacy rate gap in the rural areas (12.69) is more or less double to that of urban area (7.39). Out of 18 C.D. Blocks in the district, the highest literacy rate is recorded in Serampur Uttarpara C.D.Block with 87.33 and the lowest is in Polba-Dadpur C.D.Block with 75.14. The highest male and female literacy rate is recorded in Serampur Uttarpara C.D.Block with 91.21 and 83.28 respectively and the lowest male and female literacy rate is found in Polba-Dadpur C.D.Block with 81.57 and 68.55 respectively. The highest male-female literacy rate gap is recorded as 14.23 in Goghat-I C.D.Block while for the same the lowest is recorded in Chanditala-II C.D.Block with 7.27. The literate population (12,19,570) of area not under any Sub-district of the above Table is the urban literate population of the thirteen Statutory Towns of the district and the literacy rate for the same is 87.72 of which for male it is 91.07 and for female it is 84.17. The male-female literacy rate gap of area not under any Sub-district is 6.90.

Table 21 : Number of Literates and Illiterates, Literacy Rate by Sex in CD Blocks (Rural), 2011

Sl. No.	Name of C.D. Block	Number of Literates and Illiterates									Gap in Male-Female Literacy Rate
		Number of Literates			Number of Illiterates			Literacy Rate			
		Persons	Males	Females	Persons	Males	Females	Persons	Males	Females	
1	2	3	4	5	6	7	8	9	10	11	12
1	0185 - Goghat-I	98732	55063	43669	41298	16741	24557	78.70	85.64	71.41	14.23
2	0186 - Goghat-II	110867	61756	49111	49718	20506	29212	77.24	84.15	70.02	14.13
3	0187 - Arambag	200570	111189	89381	84637	34852	49785	79.01	85.51	72.19	13.32
4	0188 - Pursura	127809	70698	57111	45628	18210	27418	82.12	88.63	75.28	13.35
5	0189 - Tarakeswar	129574	71609	57965	49574	19925	29649	79.96	86.52	73.11	13.41
6	0190 - Dhaniakhali	218902	119539	99363	101632	41250	60382	75.66	82.51	68.79	13.72

7	0191 - Pandua	179381	98229	81152	86482	35595	50887	75.04	81.75	68.25	13.50
8	0192 - Balagarh	138723	75972	62751	62087	26516	35571	76.23	81.85	70.38	11.47
9	0193 - Chinsurah-Magra	64511	35082	29429	22281	9153	13128	82.11	87.65	76.35	11.30
10	0194 - Polba-Dadpur	178535	98139	80396	85020	35539	49481	75.14	81.57	68.55	13.02
11	0195 - Haripal	181140	98175	82965	75367	31232	44135	78.53	84.36	72.59	11.77
12	0196 - Singur	170087	91195	78892	53864	22366	31498	83.37	88.25	78.36	9.89
13	0197 - Serampur Uttarpara	27174	14789	12385	9215	3851	5364	82.96	87.77	77.86	9.91
14	0198 - Chanditala-I	77486	41100	36386	27191	11512	15679	82.93	87.59	78.23	9.36
15	0199 - Chanditala-II	37295	19609	17686	11599	4950	6649	84.28	88.46	80.08	8.38
16	0200 - Jangipara	145463	79030	66433	59636	24882	34754	79.33	85.18	73.34	11.84
17	0201 - Khanakul-I	174505	97387	77118	79929	33325	46604	77.73	84.41	70.66	13.75
18	0202 - Khanakul-II	128790	71206	57584	55944	22773	33171	79.16	86.12	71.96	14.16
Total :		2389544	1309767	1079777	1001102	413178	587924	78.53	84.78	72.09	12.69

Table 21 shows the distribution of total number of literates, illiterates, literacy rate and gap in male-female literacy rate in the C.D.Block only. It is quite similar to the previous Table 20 with an exception of exclusion of urban population. The overall literacy rate in the 18 C.D. Blocks of the district is 78.53. The male and female literacy rate among the rural inhabitants of the district is 84.78 and 72.09 respectively. The gap in male-female literacy rate in rural part of the district is 12.69. It is to be noticed that 12 C.D. Blocks in the district have recorded equal to or higher literacy rate than that of district. The highest and the lowest literacy rate are found in Chanditala-II C.D.Block with 84.28 and Pandua C.D.Block with 75.04 respectively. The highest male and female literacy rate in the district is found in Pursura C.D.Block with 88.63 and Chanditala-II C.D.Block with 80.08 respectively. Polba-Dadpur C.D.Block has registered lowest male literacy rate with 81.57 while Pandua C.D.Block has recorded the lowest female literacy rate with 68.25. The highest gap in male-female literacy rate is registered in Goghat-I C.D.Block with 14.23.

Table 22 : Distribution of Villages by Literacy Rate Range, 2011

Range of Literacy Rate for Villages	Number of Inhabited Villages	Percentage distribution of Villages	Population	Percentage distribution of Population
1	2	3	4	5
0	0	0.00	0	0.00
1 - 10	1	0.05	312	0.01
11 - 20	0	0.00	0	0.00
21 - 30	0	0.00	0	0.00
31 - 40	3	0.16	388	0.01
41 - 50	6	0.33	2012	0.06
51 - 60	34	1.85	32368	0.95
61 - 70	260	14.12	344006	10.15
71 - 80	839	45.55	1617871	47.72
81 - 90	642	34.85	1327238	39.14
91 - 99	57	3.09	66451	1.96
100	0	0.00	0	0.00
District : Hugli (338)	1842	100.00	3390646	100.00

Literacy Rate for District: 78.53

Table 22 reflects the distribution of villages in the Hugli district by range of literacy rate. The highest number of villages (839) falls in the literacy rate of range 71-80 covering a population of 47.72 per cent followed by 642(39.14) number of villages falls in the literacy rate of 81-90. This trend is found to be declining in the range of literacy rate of 61-70 and also in the succeeding ranges viz. 81-90, 91-99 etc. where the values of the other variables are also declining. It is to be noticed from the above Table that not even a single village falls under the literacy categories of 0,11-20, 21-30 and in the highest range of literacy i.e. 100 whereas only one village of the district is in the literacy range of 1-10.

Table 23 : Number of Literates and Illiterates, Literacy Rate by Sex in Towns, 2011

Sl. No.	Name of Town	Number of Literates and Illiterates									Gap in Male-Female Literacy Rate
		Number of Literates			Number of Illiterates			Literacy Rate			
		Persons	Males	Females	Persons	Males	Females	Persons	Males	Females	
1	2	3	4	5	6	7	8	9	10	11	12
1	324899 – Batika (CT)	6511	3448	3063	2206	974	1232	82.36	86.61	78.04	8.57
2	324900 – Pandua (CT)	22604	12055	10549	8096	3542	4554	81.56	85.78	77.23	8.55
3	324901 – Purusottampur (CT)	2336	1271	1065	1329	584	745	73.02	78.94	67.02	11.92
4	324902 – Namaigram (CT)	4869	2600	2269	2383	1025	1358	75.17	80.62	69.77	10.85
5	325035 – Badhagachhi (CT)	3994	2193	1801	1058	402	656	86.51	91.99	80.65	11.34
6	325036 – Mirdhanga (CT)	6232	3339	2893	2250	986	1264	81.30	85.16	77.27	7.89
7	325037 – Sripur (CT)	5478	2865	2613	1746	731	1015	82.69	86.48	78.89	7.59
8	325038 – Jirat (CT)	5308	2863	2445	2122	961	1161	79.00	82.27	75.49	6.78
9	325091 – Kola (CT)	5327	2836	2491	1944	806	1138	80.91	86.23	75.60	10.63
10	325092 – Hansghara (CT)	5795	3156	2639	1870	780	1090	83.92	89.13	78.45	10.68
11	325093 – Raghunathpur (PS-Magra) (CT)	12141	6652	5489	2778	1081	1697	89.17	94.25	83.71	10.54
12	325094 – Madhusudanpur (CT)	5472	2967	2505	1213	452	761	88.79	93.92	83.39	10.53
13	325095 – Amodghata (CT)	6459	3340	3119	1451	569	882	88.69	93.11	84.39	8.72
14	325096 – Alikhoja (CT)	3664	1887	1777	949	391	558	86.60	90.37	82.92	7.45
15	325097 – Shankhanagar (CT)	5796	3216	2580	2805	1267	1538	77.07	81.48	72.21	9.27
16	325098 – Chak Bansheria (CT)	6070	3444	2626	4287	1909	2378	68.46	75.30	61.17	14.13
17	325099 – Manushpur (CT)	6532	3441	3091	1616	689	927	87.96	91.15	84.66	6.49
18	325100 – Keota (P) (CT)	13554	7752	5802	5321	2048	3273	80.39	87.68	72.34	15.34
19	325101 – Kodalia (CT)	6662	3571	3091	2332	965	1367	81.70	86.24	77.02	9.22
20	325102 – Naldanga (CT)	10008	5478	4530	3132	1306	1826	83.76	88.60	78.58	10.02
21	325103 – Kulihanda (CT)	12383	6739	5644	3586	1505	2081	85.42	89.77	80.76	9.01
22	325104 – Dharmapur (CT)	6474	3484	2990	1982	781	1201	83.68	89.54	77.74	11.80
23	325105 – Simla (CT)	12552	6532	6020	3436	1409	2027	85.45	89.55	81.41	8.14
24	325454 – Bargachhia (CT)	3391	1859	1532	1175	491	684	81.83	86.95	76.37	10.58
25	325555 – Balarambati (CT)	4122	2203	1919	946	355	591	89.34	94.06	84.46	9.60
26	325556 – Singur (CT)	17458	9199	8259	3924	1626	2298	88.46	92.10	84.73	7.37
27	325557 – Nasibpur (CT)	6026	3263	2763	1491	645	846	86.96	90.34	83.27	7.07
28	325558 – Jagatnagar (CT)	4054	2175	1879	1188	500	688	84.63	88.74	80.33	8.41
29	325559 – Baruipara (CT)	5227	2862	2365	1504	624	880	85.62	90.26	80.61	9.65
30	325560 – Borai (CT)	5010	2651	2359	1512	670	842	84.17	88.07	80.18	7.89
31	325576 – Belumilki (CT)	7660	4099	3561	3338	1392	1946	77.71	83.19	72.23	10.96
32	325577 – Dakshin Rajyadharpur (CT)	9110	4804	4306	2144	935	1209	88.70	92.15	85.15	7.00
33	325578 – Rishra (CT)	13414	7136	6278	3089	1356	1733	88.88	91.88	85.71	6.17
34	325579 – Bamunari (CT)	4997	2686	2311	1269	541	728	87.88	91.39	84.13	7.26
35	325580 – Nawapara (CT)	5916	3146	2770	1346	579	767	89.75	93.33	86.00	7.33
36	325581 – Nabagram Colony (CT)	16576	8307	8269	1782	776	1006	95.98	97.08	94.89	2.19
37	325582 – Basai (CT)	7038	3793	3245	1734	718	1016	88.31	92.29	84.07	8.22
38	325583 – Kanaipur (CT)	21691	11799	9892	5123	2115	3008	89.55	93.95	84.82	9.13
39	325584 – Raghunathpur (PS-Dankuni) (CT)	7356	3954	3402	2294	949	1345	84.02	89.13	78.77	10.36
40	325632 – Masat (CT)	6286	3344	2942	1721	689	1032	86.64	91.67	81.56	10.11
41	325633 – Jangalpara (CT)	5736	3043	2693	1742	709	1033	84.93	90.03	79.82	10.21
42	325634 – Gangadharpur (CT)	5962	3156	2806	1900	817	1083	83.52	87.72	79.27	8.45
43	325635 – Manirampur (CT)	5381	2824	2557	2047	882	1165	79.73	83.80	75.67	8.13

44	325636 – Dudhkalmi (CT)	4130	1986	2144	1428	642	786	84.39	87.37	81.80	5.57
45	325637 – Nababpur (CT)	9594	4890	4704	3134	1419	1715	86.97	90.11	83.93	6.18
46	325638 – Kumirmora (CT)	9053	4716	4337	3155	1347	1808	83.46	88.00	79.03	8.97
47	325639 – Ramanathpur (CT)	5227	2742	2485	1584	628	956	85.21	90.55	80.01	10.54
48	325640 – Bhagabatipur (CT)	5566	2939	2627	1502	647	855	89.24	93.12	85.26	7.86
49	325661 – Kharsarai (CT)	4675	2462	2213	1572	683	889	82.66	86.54	78.73	7.81
50	325662 – Tisa (CT)	3681	1982	1699	1201	514	687	83.36	87.54	78.95	8.59
51	325663 – Kapashanria (CT)	3594	1806	1788	1554	737	817	77.39	79.28	75.57	3.71
52	325664 – Jaykrishnapur (CT)	3818	1976	1842	1362	653	709	81.93	84.12	79.71	4.41
53	325665 – Purbba Tajpur (CT)	5423	2781	2642	1612	706	906	85.74	87.98	83.50	4.48
54	325666 – Begampur (CT)	8504	4534	3970	1983	871	1112	87.81	91.06	84.36	6.70
55	325667 – Baksa (CT)	4767	2459	2308	1665	737	928	81.74	85.35	78.21	7.14
56	325668 – Panchghara (CT)	5810	3020	2790	2618	1148	1470	77.34	81.45	73.34	8.11
57	325669 – Chikrand (CT)	7966	4247	3719	2409	1064	1345	85.32	89.13	81.34	7.79
58	325670 – Janai (CT)	10190	5222	4968	2647	1201	1446	87.59	90.28	84.92	5.36
59	325671 – Pairagachha (CT)	3844	1984	1860	859	366	493	89.19	92.62	85.79	6.83
60	325672 – Naiti (CT)	5336	2896	2440	1660	669	991	83.83	89.38	78.08	11.30
61	325673 – Barijhathi (CT)	6007	3172	2835	1129	507	622	90.77	93.40	87.99	5.41
62	325674 – Garalgachha (CT)	4763	2493	2270	648	267	381	94.06	96.33	91.68	4.65
63	325675 – Krishnapur (CT)	6164	3234	2930	2041	881	1160	83.34	87.05	79.60	7.45
64	325804 – Rajbalhat (CT)	12530	6831	5699	3949	1574	2375	83.20	88.98	77.19	11.79
65	801720 – Bansberia (M)	80301	43868	36433	23619	9892	13727	85.05	89.78	79.97	9.81
66	801721 – Hugli-Chinsurah (M + OG)	152333	78617	73716	27598	11600	15998	91.04	93.74	88.32	5.42
67	801722 – Chandannagar (M Corp)	139005	72020	66985	27862	11989	15873	89.66	92.38	86.90	5.48
68	801723 – Tarakeswar (M)	23711	12856	10855	7236	3193	4043	83.90	87.50	80.00	7.50
69	801724 – Arambag (M)	48338	26168	22170	17837	7275	10562	81.03	86.96	75.00	11.96
70	801725 – Bhadreswar (M)	79498	44100	35398	21979	9230	12749	86.51	91.17	81.33	9.84
71	801726 – Champdani (M)	80988	46371	34617	30263	12979	17284	81.89	87.60	75.31	12.29
72	801727 – Baidyabati (M)	98928	52145	46783	22182	10340	11842	88.26	90.15	86.23	3.92
73	801728 – Serampore (M)	148641	79268	69373	33201	14426	18775	88.73	91.77	85.48	6.29
74	801729 – Rishra (M)	98753	55064	43689	25824	11542	14282	87.89	91.46	83.78	7.68
75	801730 – Konnagar (M)	63911	33380	30531	12261	5273	6988	90.84	93.59	88.01	5.58
76	801731 – Dankuni (M)	71553	38441	33112	23383	10664	12719	84.13	87.21	80.82	6.39
77	801732 – Uttarpara Kotrung (M)	133610	69908	63702	25537	11502	14035	90.65	92.93	88.28	4.65
District (Urban): Hugli (338)		1688844	902010	786834	439655	189698	249957	86.91	90.51	83.12	7.39

Table 23 gives the distribution of number of literates, illiterates, literacy rate and gap in male-female literacy rate of all towns of the district. The average urban literacy rate in the district is 86.91. Male literacy rate (90.51) dominates over the female literacy rate (83.12). The average gap in male-female literacy rate of the district is 7.39 only in urban areas. The highest literacy rate is recorded in the Nabagram Colony (CT) (95.98) and the lowest is in Chak Bansberia (CT) (68.46). Sex wise literacy rates shows Nabagram Colony (CT) occupy the top position in Hugli district in case of both male literacy rate (97.08) and female literacy rate (94.89). Chak Bansberia (CT) has recorded the lowest male literacy rate (75.30) and female literacy rate (61.17) in the urban areas of the district. The highest male-female literacy rate gap is found in Keota (P)(CT) (15.34) while the lowest is observed in the Nabagram Colony (CT) (2.19).

Table 24 : Number of Scheduled Castes Literates and Illiterates, Literacy Rate by Sex in C.D. Blocks (Rural), 2011

Sl. No.	Name of C.D. Block	Number of Literates and Illiterates						Literacy Rate			Gap in Male-Female Literacy Rate
		Number of Literates			Number of Illiterates			Persons	Males	Females	
		Persons	Males	Females	Persons	Males	Females				
3	4	5	6	7	8	9	10	11	12		
1	0185 - Goghat-I	31836	18336	13500	22485	9202	13283	66.48	75.57	57.15	18.42
2	0186 - Goghat-II	32724	19080	13644	25328	10507	14821	63.81	73.13	54.16	18.97
3	0187 - Arambag	62011	35851	26160	45147	18598	26549	65.88	75.05	56.43	18.62
4	0188 - Pursura	22187	12615	9572	14838	6156	8682	67.91	76.35	59.28	17.07
5	0189 - Tarakeswar	24121	13618	10503	18217	7591	10626	63.83	72.27	55.44	16.83
6	0190 - Dhaniakhali	59887	33818	26069	45924	18900	27024	63.47	72.19	54.88	17.31
7	0191 - Pandua	55474	31669	23805	38750	16008	22742	66.04	74.58	57.32	17.26
8	0192 - Balagarh	50885	28723	22162	30932	13161	17771	69.25	76.40	61.76	14.64
9	0193 - Chinsurah-Magra	16780	9477	7303	8673	3538	5135	73.46	81.00	65.54	15.46
10	0194 - Polba-Dadpur	52566	30050	22516	41754	17648	24106	62.45	70.81	53.94	16.87
11	0195 - Haripal	41524	23324	18200	30692	12743	17949	64.54	72.67	56.44	16.23
12	0196 - Singur	25568	14146	11422	14608	6217	8391	70.65	77.35	63.81	13.54
13	0197 - Serampur Uttarpara	8374	4615	3759	3418	1379	2039	77.67	84.11	71.00	13.11
14	0198 - Chanditala-I	16020	8827	7193	10200	4257	5943	68.65	75.85	61.49	14.36
15	0199 - Chanditala-II	5816	3166	2650	3198	1392	1806	72.19	78.33	66.00	12.33
16	0200 - Jangipara	38815	21883	16932	26133	10929	15204	67.17	75.13	59.07	16.06
17	0201 - Khanakul-I	38603	22543	16060	34707	14876	19831	61.00	69.96	51.71	18.25
18	0202 - Khanakul-II	30940	17774	13166	24604	10250	14354	64.70	73.83	55.45	18.38
Total :		614131	349515	264616	439608	183352	256256	65.74	74.13	57.19	16.94

The above Table shows that literacy rate of the Scheduled Castes population in the C.D. Blocks of the district is 65.74 Sex wise analysis of Scheduled Castes population in rural areas of the district reveals that the literacy rate of the males (74.13) dominates over the female literacy rate (57.19). The male-female literacy gap in the rural population is quite noticeable (16.94). The highest literacy rate among the Scheduled Castes population is recorded in Serampur Uttarpara C.D.Block (77.67) and the lowest is in Khanakul-I C.D.Block (61.00). There are 11 C.D. Blocks in the district where literacy rate has crossed the district one. A sex-wise analysis also shows that the highest Scheduled Castes male literacy rate is found in Serampur Uttarpara C.D.Block (84.11) and lowest Scheduled Castes male literacy rate is recorded in Khanakul-I C.D.Block with 69.96. The highest Scheduled Castes female literacy rate of 71.00 is found in Serampur Uttarpara C.D.Block while the lowest is in Khanakul-I C.D.Block (51.71). The highest gap in male-female literacy rate is recorded as 18.97 in Goghat-II C.D.Block.

Table 25 : Distribution of Villages by Literacy Rate Range for Scheduled Castes population (Rural), 2011

Range of Literacy Rate for villages	Number of inhabited villages having Scheduled Castes	Percentage distribution of villages	Scheduled Castes population	Percentage distribution of population
1	2	3	4	5
0	1	0.06	1	0.00
1 - 10	1	0.06	92	0.01
11 - 20	2	0.11	20	0.00
21 - 30	8	0.45	1121	0.11
31 - 40	23	1.30	4084	0.39
41 - 50	92	5.19	37870	3.59
51 - 60	392	22.10	255069	24.21
61 - 70	623	35.12	447333	42.45
71 - 80	452	25.48	247985	23.53
81 - 90	147	8.29	56289	5.34
91 - 99	20	1.13	3716	0.35
100	13	0.73	159	0.02
Total :	1774	100.00	1053739	100.00

District Scheduled Castes Literacy Rate : 65.74

Table 25 represents the distribution of villages in the district by range of literacy rate among the Scheduled Castes population for rural areas only. The range of literacy rate has been distributed in 12 categories. It is clear from the above Table that the Scheduled Castes population of 10,53,739 in the district is spread over 1,774 villages.

The highest number of Scheduled Castes population 4,47,333 covering 42.45 per cent of the total Scheduled Castes population inhabited in the rural areas of the district is distributed in 623 villages(35.12 per cent) falling in the range of literacy rate 61-70 followed by 24.21 per cent Scheduled Castes population (2,55,069) are settled in 392 villages(22.10 per cent) with a range of literacy rate of 51-60. In the range of literacy rate of 71-80, there are 2,47,985 Scheduled Castes population spread over 452 villages covering 25.48 per cent of the total Scheduled Castes inhabited villages. There are only 1 Scheduled Castes population distributed in 1 village of the district are illiterate. It is also observed that there are 13 villages in the district with Scheduled Castes population of 159 having cent percent literacy rate.

Table 26 : Number of Scheduled Castes Literates and Illiterates, Literacy Rate by Sex in Towns, 2011

Sl. No.	Name of Town	Number of Literates and Illiterates						Literacy Rate			Gap in Male-Female Literacy Rate
		Number of Literates			Number of Illiterates			Persons	Males	Females	
1	2	3	4	5	6	7	8	9	10	11	12
1	324899 - Batika (CT)	1403	751	652	933	394	539	68.37	75.18	61.92	13.26
2	324900 - Pandua (CT)	2230	1226	1004	1374	598	776	69.08	75.31	62.75	12.56
3	324901 - Purusottampur (CT)	238	147	91	121	37	84	74.38	88.55	59.09	29.46
4	324902 - Namajgram (CT)	353	211	142	426	184	242	52.30	63.36	41.52	21.84
5	325035 - Badhagachhi (CT)	1354	763	591	410	141	269	84.36	91.49	76.65	14.84
6	325036 - Mirdhanga (CT)	2621	1483	1138	1105	470	635	77.71	83.36	71.39	11.97
7	325037 - Sripur (CT)	2334	1263	1071	1022	441	581	76.83	81.64	71.83	9.81
8	325038 - Jirat (CT)	1759	975	784	980	437	543	71.71	76.77	66.27	10.50
9	325091 - Kola (CT)	1342	736	606	865	351	514	68.89	76.59	61.40	15.19
10	325092 - Hansghara (CT)	3602	1980	1622	1278	526	752	82.33	88.51	75.87	12.64
11	325093 - Raghunathpur (PS - Magra) (CT)	4389	2409	1980	1121	425	696	87.19	92.94	81.08	11.86
12	325094 - Madhusudanpur (CT)	1260	687	573	364	137	227	84.34	90.87	77.64	13.23
13	325095 - Amodghata (CT)	884	479	405	335	136	199	80.00	85.23	74.59	10.64
14	325096 - Alikhoja (CT)	789	404	385	342	136	206	77.35	82.79	72.37	10.42
15	325097 - Shankhanagar (CT)	405	217	188	227	110	117	73.64	76.41	70.68	5.73
16	325098 - Chak Bansheria (CT)	577	354	223	589	265	324	57.36	66.79	46.85	19.94
17	325099 - Manushpur (CT)	682	376	306	266	111	155	79.86	85.45	73.91	11.54
18	325100 - Keota (P) (CT)	3491	1991	1500	1808	679	1129	74.04	82.82	64.91	17.91
19	325101 - Kotalia (CT)	2444	1292	1152	1271	531	740	73.53	78.26	68.86	9.40
20	325102 - Naldanga (CT)	1197	645	552	465	180	285	79.01	85.54	72.54	13.00
21	325103 - Kullihanda (CT)	7068	3875	3193	2187	915	1272	84.16	88.71	79.23	9.48
22	325104 - Dharmapur (CT)	3120	1705	1415	1052	410	642	82.00	88.43	75.39	13.04
23	325105 - Simla (CT)	2786	1515	1271	1192	479	713	77.52	84.21	70.81	13.40
24	325454 - Bargachhia (CT)	509	300	209	453	192	261	59.81	68.49	50.61	17.88
25	325555 - Balarambati (CT)	326	173	153	180	71	109	71.81	78.28	65.67	12.61
26	325556 - Singur (CT)	1811	981	830	871	345	526	73.80	81.14	66.67	14.47
27	325557 - Nasibpur (CT)	613	337	276	419	190	229	65.70	70.21	60.93	9.28
28	325558 - Jagatnagar (CT)	467	244	223	251	110	141	72.97	77.46	68.62	8.84
29	325559 - Baruipara (CT)	646	354	292	382	168	214	71.30	76.96	65.47	11.49
30	325560 - Borai (CT)	548	291	257	347	157	190	68.24	73.48	63.14	10.34
31	325576 - Belumilki (CT)	2711	1481	1230	976	415	561	80.47	85.86	74.82	11.04
32	325577 - Dakshin Rajyadharpur (CT)	1415	762	653	622	278	344	76.82	81.85	71.68	10.17
33	325578 - Rishra (CT)	1831	1011	820	620	246	374	82.00	87.76	75.86	11.90
34	325579 - Bamunari (CT)	905	482	423	290	112	178	83.33	88.93	77.76	11.17
35	325580 - Nawapara (CT)	1129	618	511	343	155	188	85.14	88.92	80.98	7.94
36	325581 - Nabagram Colony (CT)	820	447	373	224	95	129	86.68	90.30	82.71	7.59
37	325582 - Basai (CT)	2033	1094	939	572	227	345	85.67	90.49	80.67	9.82
38	325583 - Kanaipur (CT)	2563	1385	1178	845	334	511	81.94	87.55	76.20	11.35

39	325584 - Raghunathpur (PS - Dankuni) (CT)	3978	2134	1844	1417	591	826	81.00	86.47	75.48	10.99
40	325632 - Masai (CT)	1364	730	634	717	284	433	73.61	80.75	66.81	13.94
41	325633 - Jangalpara (CT)	459	249	210	311	121	190	67.50	75.23	60.17	15.06
42	325634 - Gangadharpur (CT)	532	274	258	314	139	175	69.45	73.26	65.82	7.44
43	325635 - Manirampur (CT)	300	163	137	152	68	84	72.46	79.90	65.24	14.66
44	325636 - Dudhkalmi (CT)	47	25	22	27	12	15	71.21	75.76	66.67	9.09
45	325637 - Nababpur (CT)	510	238	272	565	262	303	54.26	55.61	53.12	2.49
46	325638 - Kumirmora (CT)	1109	580	529	845	360	485	63.34	69.38	57.81	11.57
47	325639 - Ramanathpur (CT)	938	518	420	589	237	352	68.42	77.54	59.74	17.80
48	325640 - Bhagabatipur (CT)	137	78	59	107	42	65	64.32	74.29	54.63	19.66
49	325661 - Kharsarai (CT)	167	92	75	100	46	54	69.58	75.41	63.56	11.85
50	325662 - Tisa (CT)	187	107	80	113	51	62	71.65	79.26	63.49	15.77
51	325663 - Kapashanria (CT)	117	64	53	63	27	36	72.22	78.05	66.25	11.80
52	325664 - Jaykrishnapur (CT)	0	0	0	7	3	4	0.00	0.00	0.00	0.00
53	325665 - Purbba Tajpur (CT)	70	37	33	39	14	25	75.27	84.09	67.35	16.74
54	325666 - Begampur (CT)	783	411	372	327	132	195	77.22	82.70	71.95	10.75
55	325667 - Baksa (CT)	1315	692	623	837	370	467	67.19	72.31	62.30	10.01
56	325668 - Panchghara (CT)	1887	1013	874	845	394	451	77.43	81.43	73.26	8.17
57	325669 - Chikrand (CT)	2663	1427	1236	916	418	498	83.45	87.28	79.43	7.85
58	325670 - Janai (CT)	945	501	444	515	212	303	71.48	78.53	64.91	13.62
59	325671 - Pairagachha (CT)	101	54	47	44	22	22	74.81	76.06	73.44	2.62
60	325672 - Naiti (CT)	463	273	190	479	188	291	56.46	68.25	45.24	23.01
61	325673 - Barijhati (CT)	523	264	259	248	101	147	75.14	80.49	70.38	10.11
62	325674 - Garalgachha (CT)	118	61	57	25	8	17	88.06	93.85	82.61	11.24
63	325675 - Krishnapur (CT)	820	440	380	368	140	228	76.64	82.09	71.16	10.93
64	325804 - Rajbalhat (CT)	1962	1120	842	1485	642	843	63.97	72.07	55.65	16.42
65	801720 - Bansberia (M)	19370	10778	8592	7063	2916	4147	80.74	86.65	74.37	12.28
66	801721 - Hugli - Chinsurah (M + OG)	20061	10907	9154	6096	2446	3650	83.46	88.82	77.85	10.97
67	801722 - Chandannagar (M Corp)	14221	7804	6417	5041	2096	2945	81.01	86.58	75.14	11.44
68	801723 - Tarakeswar (M)	2746	1525	1221	1666	667	999	69.38	77.41	61.42	15.99
69	801724 - Arambag (M)	9653	5448	4205	7456	3044	4412	63.99	73.31	54.94	18.37
70	801725 - Bhadreswar (M)	11430	6273	5157	3632	1492	2140	84.32	89.50	78.77	10.73
71	801726 - Champdani (M)	8357	5026	3331	3961	1653	2308	76.19	84.19	66.63	17.56
72	801727 - Baidyabati (M)	7860	4269	3591	3335	1368	1967	77.35	83.44	71.17	12.27
73	801728 - Serampore (M)	3118	1717	1401	1554	670	884	74.66	80.20	68.85	11.35
74	801729 - Rishra (M)	3358	1949	1409	1345	574	771	79.25	85.60	71.89	13.71
75	801730 - Konnagar (M)	3654	1990	1664	1275	541	734	82.46	88.68	76.09	12.59
76	801731 - Dankuni (M)	6194	3363	2831	2566	1068	1498	78.91	84.37	73.29	11.08
77	801732 - Uttarpara Kotrung (M)	7335	4096	3239	3202	1384	1818	77.10	83.29	70.47	12.82
District: Hugli (338)		203507	112134	91373	86775	35991	50784	77.70	83.92	71.22	12.70

Table 26 above shows the distribution of Scheduled Castes literates, illiterates, literacy rate by sex and gap in male-female literacy rate of towns in the district. The towns include thirteen Statutory Towns and 64 Census Towns. The average urban literacy rate of Scheduled Castes population is 77.70 in which males (83.92) dominates over the females (71.22). The gap in male-female literacy rate is 12.70. The highest Scheduled Castes literacy rate (88.06) is observed in Garalgachha(CT) while lowest is recorded in Namajgram(CT) with 52.30. It is observed from the Table that none of the Scheduled Castes population of Jaykrishnapur (CT) are reported as literate. A sex wise analysis also shows that the highest Scheduled Castes male literacy rate and female literacy rate is recorded in Garalgachha (CT) with 93.85 and Nabagram Colony (CT) with 82.71 respectively. Similarly the lowest Scheduled Castes male literacy rate (55.61) and female literacy rate (41.52) found in Nababpur (CT) and Namajgram(CT). The highest and the lowest gap in male-female Scheduled Castes literacy rate is noticed in Purusottampur(CT) (29.46) and Nababpur (CT) (2.49) respectively.

Table 27 : Number and percentage of Scheduled Tribes Literates and Illiterates by Sex in C.D. Blocks (Rural), 2011

Sl. No.	Name of C.D. Block	Number of Literates and Illiterates									Gap in Male-Female Literacy Rate
		Number of Literates			Number of Illiterates			Literacy Rate			
		Persons	Males	Females	Persons	Males	Females	Persons	Males	Females	
1	2	3	4	5	6	7	8	9	10	11	12
1	0185 - Goghat-I	4671	2743	1928	3744	1511	2233	63.08	73.74	52.32	21.42
2	0186 - Goghat-II	3921	2339	1582	3666	1516	2150	58.80	69.41	47.97	21.44
3	0187 - Arambag	2239	1311	928	1932	787	1145	62.21	72.91	51.53	21.38
4	0188 - Pursura	440	276	164	399	153	246	58.82	70.77	45.81	24.96
5	0189 - Tarakeswar	4700	2719	1981	4334	1733	2601	59.58	70.57	49.10	21.47
6	0190 - Dhaniakhali	23168	13434	9734	22547	8841	13706	57.34	68.36	46.90	21.46
7	0191 - Pandua	26623	15379	11244	20690	7989	12701	63.46	74.58	52.71	21.87
8	0192 - Balagarh	10114	5879	4235	9691	3838	5853	57.92	68.70	47.55	21.15
9	0193 - Chinsurah-Magra	3681	2118	1563	2300	834	1466	68.91	80.72	57.51	23.21
10	0194 - Polba-Dadpur	16221	9477	6744	14019	5470	8549	60.69	72.08	49.66	22.42
11	0195 - Hariपाल	8596	4901	3695	8848	3582	5266	56.21	66.47	46.65	19.82
12	0196 - Singur	1629	945	684	1888	811	1077	52.25	60.81	43.73	17.08
13	0197 - Serampur Uttarpara	111	65	46	85	37	48	64.53	73.86	54.76	19.10
14	0198 - Chanditala-I	162	87	75	113	43	70	66.94	77.68	57.69	19.99
15	0199 - Chanditala-II	55	28	27	63	30	33	57.89	63.64	52.94	10.70
16	0200 - Jangipara	5791	3347	2444	4386	1719	2667	64.32	75.08	53.77	21.31
17	0201 - Khanakul-I	403	239	164	361	153	208	60.88	69.28	51.74	17.54
18	0202 - Khanakul-II	14	4	10	15	9	6	56.00	36.36	71.43	-35.07
Total :		112539	65291	47248	99081	39056	60025	60.24	71.19	49.69	21.50

Table 27 above gives the literacy status of Scheduled Tribes population in the rural areas of Hugli district. The number of literates, illiterates, literacy rate by sex and their male-female literacy rate gap in rural areas (C.D. Blocks) are also shown separately in the Table. The average Scheduled Tribes literacy rate in the district is 60.24 with a male literacy rate and female literacy rate of 71.19 and 49.69 respectively. The average gap in male-female literacy rate of Scheduled Tribes in the district is given as 21.50. Rural unit wise data shows that the highest Scheduled Tribes literacy rate is found in Chinsurah-Magra C.D.Block with 68.91 and the lowest is in Singur C.D.Block with 52.25. Sex wise analysis of literacy rate also reflects almost the same picture. The highest male and female literacy rate among Scheduled Tribes is found in Chinsurah-Magra C.D.Block with 80.72 and Khanakul-II C.D.Block with 71.43 respectively. Likewise Khanakul-II C.D.Block, among Scheduled Tribes recorded the lowest male literacy rate (36.36) and the lowest female literacy rate (43.73) is found in Singur C.D.Block. The highest male-female literacy rate gap is found in Pursura C.D.Block with 24.96 and the lowest in Khanakul-II C.D.Block with (-) 35.07 as the female literacy rate is almost double than that of male.

Table 28 : Distribution of Villages by Literacy Rate Range for Scheduled Tribes population (Rural), 2011

Range of Literacy Rate for villages	Number of inhabited villages having Scheduled Tribes	Percentage distribution of villages	Scheduled Tribes population	Percentage distribution of population
1	2	3	4	5
0	45	3.47	222	0.10
1 - 10	1	0.08	84	0.04
11 - 20	16	1.23	1142	0.54
21 - 30	13	1.00	1124	0.53
31 - 40	67	5.16	7579	3.58
41 - 50	156	12.02	20423	9.65
51 - 60	329	25.35	69807	32.99
61 - 70	373	28.74	84741	40.04
71 - 80	170	13.10	22308	10.54
81 - 90	51	3.93	3719	1.76
91 - 99	7	0.54	265	0.13
100	70	5.39	206	0.10
District: Hugli(338)	1298	100.00	211620	100.00

Literacy Rate for District : 60.24

The above Table shows the distribution of villages in the district by range of literacy rate, number and percentage of villages having Scheduled Tribes population and number and percentage of Scheduled Tribes population. It reveals from the Table that Scheduled Tribes population of 2,11,620 in the district is distributed over 1,298 villages. Range of literacy rate has been distributed into 12 categories as in case of General population and Scheduled Castes population. The highest number of Scheduled Tribes population 84,741 covering 40.04 per cent of the total Scheduled Tribes population of the district distributed in 373 villages (28.74 per cent) fall in the range of literacy rate of 61-70. The second highest number of Scheduled Tribes population(69,807) with 32.99 per cent spread over 329(25.35 per cent)villages with a range of literacy rate of 51-60.In the range of literacy rate of 71-80,there are 22,308 Scheduled Tribes population settled in 170 villages covering 13.10 per cent of the Scheduled Tribes inhabited villages. There are 222 Scheduled Tribes population in the district spread over 45 villages are illiterate. It is also observed that there are 206 Scheduled Tribes population, constitutes 0.10 per cent of the total Scheduled Tribes population achieved 100 literacy rate living across 70 villages.

Table 29 : Number and percentage of Scheduled Tribes Literates and Illiterates by Sex in Towns, 2011

Sl. No.	Name of Town	Number of Literates and Illiterates						Literacy rate			Gap in Male-Female Literacy Rate
		Number of Literates			Number of Illiterates			Persons	Males	Females	
1	2	3	4	5	6	7	8	9	10	11	12
1	324899 - Batika (CT)	86	49	37	79	34	45	58.90	68.06	50.00	18.06
2	324900 - Pandua (CT)	164	90	74	206	91	115	51.57	58.82	44.85	13.97
3	324901 - Purusottampur (CT)	102	56	46	29	6	23	82.26	96.55	69.70	26.85
4	324902 - Namajgram (CT)	300	174	126	276	111	165	57.58	66.41	48.65	17.76
5	325035 - Badhagachhi (CT)	129	86	43	195	71	124	44.18	59.72	29.05	30.67
6	325036 - Mirdhanga (CT)	150	85	65	277	135	142	42.86	48.02	37.57	10.45
7	325037 - Sripur (CT)	11	5	6	16	4	12	44.00	55.56	37.50	18.06
8	325038 - Jirat (CT)	114	69	45	432	221	211	25.56	29.74	21.03	8.71
9	325091 - Kola (CT)	74	36	38	26	9	17	82.22	85.71	79.17	6.54
10	325092 - Hansghara (CT)	25	15	10	8	4	4	80.65	83.33	76.92	6.41
11	325093 - Raghunathpur (PS - Magra) (CT)	141	84	57	74	32	42	76.22	84.00	67.06	16.94
12	325094 - Madhusudanpur (CT)	112	56	56	40	17	23	82.35	86.15	78.87	7.28
13	325095 - Amodghata (CT)	8	5	3	2	0	2	80.00	100.00	60.00	40.00
14	325096 - Alikhoja (CT)	74	40	34	14	6	8	91.36	95.24	87.18	8.06
15	325097 - Shankhanagar (CT)	31	20	11	74	40	34	36.47	42.55	28.95	13.60
16	325098 - Chak Bansheria (CT)	272	149	123	176	59	117	68.51	81.42	57.48	23.94
17	325099 - Manushpur (CT)	84	47	37	34	13	21	81.55	85.45	77.08	8.37
18	325100 - Keota (P) (CT)	265	164	101	241	100	141	58.76	70.09	46.54	23.55
19	325101 - Kodalia (CT)	88	48	40	48	17	31	72.73	80.00	65.57	14.43
20	325102 - Naldanga (CT)	125	72	53	87	41	46	65.79	75.00	56.38	18.62
21	325103 - Kulihanda (CT)	106	57	49	23	10	13	89.08	93.44	84.48	8.96
22	325104 - Dharmapur (CT)	133	72	61	57	17	40	79.64	96.00	66.30	29.70
23	325105 - Simla (CT)	344	192	152	211	80	131	70.49	80.33	61.04	19.29
24	325454 - Bargachhia (CT)	28	19	9	26	7	19	58.33	82.61	36.00	46.61
25	325555 - Balarambati (CT)	7	5	2	3	0	3	77.78	100.00	50.00	50.00
26	325556 - Singur (CT)	206	115	91	154	53	101	63.58	76.67	52.30	24.37
27	325557 - Nasibpur (CT)	21	15	6	54	27	27	33.33	39.47	24.00	15.47
28	325558 - Jagatnagar (CT)	0	0	0	38	18	20	0.00	0.00	0.00	0.00
29	325559 - Baruipara (CT)	3	1	2	3	1	2	50.00	50.00	50.00	0.00
30	325560 - Borai (CT)	20	11	9	43	17	26	38.46	45.83	32.14	13.69
31	325576 - Belumilki (CT)	9	5	4	2	1	1	100.00	100.00	100.00	0.00
32	325577 - Dakshin Rajyadharpur (CT)	56	31	25	31	12	19	69.14	81.58	58.14	23.44
33	325578 - Rishra (CT)	468	233	235	46	17	29	97.70	99.15	96.31	2.84

34	325579 - Bamunari (CT)	96	46	50	13	7	6	96.97	100.00	94.34	5.66
35	325580 - Nawapara (CT)	15	7	8	2	2	0	100.00	100.00	100.00	0.00
36	325581 - Nabagram Colony (CT)	28	12	16	7	5	2	87.50	80.00	94.12	-14.12
37	325582 - Basai (CT)	23	12	11	7	4	3	92.00	92.31	91.67	0.64
38	325583 - Kanaipur (CT)	174	98	76	66	28	38	79.82	88.29	71.03	17.26
39	325584 - Raghunathpur (PS - Dankuni) (CT)	6	4	2	1	0	1	85.71	100.00	66.67	33.33
40	325632 - Masat (CT)	3	1	2	2	2	0	60.00	33.33	100.00	-66.67
41	325634 - Gangadharpur (CT)	0	0	0	1	0	1	0.00	0.00	0.00	0.00
42	325662 - Tisa (CT)	1	1	0	0	0	0	100.00	100.00	0.00	100.00
43	325664 - Jaykrishnapur (CT)	245	134	111	381	183	198	43.99	48.03	39.93	8.10
44	325666 - Begampur (CT)	1	1	0	7	2	5	14.29	50.00	0.00	50.00
45	325667 - Baksa (CT)	1	1	0	8	5	3	14.29	16.67	0.00	16.67
46	325668 - Panchghara (CT)	239	127	112	395	165	230	43.30	49.80	37.71	12.09
47	325669 - Chikrand (CT)	73	38	35	47	19	28	66.36	73.08	60.34	12.74
48	325670 - Janai (CT)	3	2	1	1	1	0	100.00	100.00	100.00	0.00
49	325671 - Pairagachha (CT)	1	1	0	1	0	1	50.00	100.00	0.00	100.00
50	325672 - Naiti (CT)	25	17	8	9	3	6	75.76	85.00	61.54	23.46
51	325673 - Barijhati (CT)	13	7	6	9	6	3	65.00	63.64	66.67	-3.03
52	325674 - Garalgachha (CT)	4	2	2	1	0	1	100.00	100.00	100.00	0.00
53	325675 - Krishnapur (CT)	2	1	1	1	1	0	66.67	50.00	100.00	-50.00
54	325804 - Rajbalhat (CT)	22	15	7	21	10	11	56.41	65.22	43.75	21.47
55	801720 - Bansberia (M)	547	299	248	305	107	198	72.26	83.75	62.00	21.75
56	801721 - Hugli - Chinsurah (M + OG)	979	543	436	327	115	212	82.55	89.90	74.91	14.99
57	801722 - Chandannagar (M Corp)	684	367	317	504	230	274	65.64	71.26	60.15	11.11
58	801723 - Tarakeswar (M)	80	43	37	74	28	46	59.70	70.49	50.68	19.81
59	801724 - Arambag (M)	696	426	270	726	297	429	56.45	67.94	44.55	23.39
60	801725 - Bhadreswar (M)	381	226	155	104	38	66	87.39	94.56	78.68	15.88
61	801726 - Champdani (M)	527	327	200	208	86	122	79.73	87.43	69.69	17.74
62	801727 - Baidyabati (M)	285	154	131	131	53	78	75.40	81.05	69.68	11.37
63	801728 - Serampore (M)	184	103	81	276	144	132	48.81	51.50	45.76	5.74
64	801729 - Rishra (M)	178	112	66	57	28	29	84.76	91.80	75.00	16.80
65	801730 - Konnagar (M)	148	82	66	50	17	33	84.09	93.18	75.00	18.18
66	801731 - Dankuni (M)	109	66	43	100	52	48	59.56	64.08	53.75	10.33
67	801732 - Uttarpara Kotrung (M)	718	404	314	509	208	301	66.24	73.99	58.36	15.63
District (Urban) : Hugli (338)		10247	5785	4462	7376	3117	4259	65.81	73.76	57.74	16.02

Table 29 gives detailed information pertaining to literacy with regard to the Scheduled Tribes population of the urban units of the district. The average Scheduled Tribes literacy rate in the urban areas of the district is 65.81 with a male and female literacy rate of 73.76 and 57.74 respectively. There are 5 Census Towns in the district viz Belumilki (CT), Nawapara (CT), Tisa (CT), Janai (CT) and Garalgachha (CT) have reported cent percent literates whereas in Jagatnagar (CT) and Gangadharpur (CT) none of the Scheduled Tribes population is reported as literate. The lowest literacy rate among the Scheduled Tribes population is found both in Begampur (CT) and Baksa (CT) with 14.29 each. The highest male literacy rate with 100 is reported from Amodghata (CT), Balarambati (CT), Belumilki (CT), Bamunari (CT), Nawapara (CT), Raghunathpur (PS - Dankuni) (CT), Tisa (CT), Janai (CT), Pairagachha (CT) and Garalgachha (CT) and 100 female literacy rate is reported from Belumilki (CT), Nawapara (CT), Masat (CT), Janai (CT), Garalgachha (CT) and Krishnapur (CT). The lowest male and female literacy rate is recorded in Baksa (CT) (16.67) and Jirat (CT) (21.03) respectively. The average gap in male-female literacy rate is 16.02 at the urban units of the district. The highest gap in male-female literacy rate with 100 is reported both from Tisa (CT) and Pairagachha (CT) as none of the female of these 2 Census Towns reported as literate and the lowest is in Masat (CT) with (-) 66.67.

Table 30 : Number and percentage of Main workers, Marginal workers and Non-workers by Sex in Sub-districts, 2011

Sl. No.	Name of Sub-district	Persons/ Males/ Females	Total population	Total workers(main and marginal morkers)							
				Main workers		Marginal workers		Total workers		Non-workers	
				Number	Percentage	Number	Percentage	Number	Percentage	Number	Percentage
1	2	3	4	5	6	7	8	9	10	11	12
1	02338 – Goghat-I	Persons	140030	45252	32.32	8613	6.15	53865	38.47	86165	61.53
		Males	71804	39893	55.56	4708	6.56	44601	62.11	27203	37.89
		Females	68226	5359	7.85	3905	5.72	9264	13.58	58962	86.42
2	02339 – Goghat-II	Persons	160585	48494	30.20	14665	9.13	63159	39.33	97426	60.67
		Males	82262	42879	52.12	7272	8.84	50151	60.96	32111	39.04
		Females	78323	5615	7.17	7393	9.44	13008	16.61	65315	83.39
3	02340 – Arambag	Persons	285207	72811	25.53	33395	11.71	106206	37.24	179001	62.76
		Males	146041	66057	45.23	22658	15.51	88715	60.75	57326	39.25
		Females	139166	6754	4.85	10737	7.72	17491	12.57	121675	87.43
4	02341 – Pursura	Persons	173437	50282	28.99	14775	8.52	65057	37.51	108380	62.49
		Males	88908	46538	52.34	9927	11.17	56465	63.51	32443	36.49
		Females	84529	3744	4.43	4848	5.74	8592	10.16	75937	89.84
5	02342 – Tarakeswar	Persons	179148	52235	29.16	23295	13.00	75530	42.16	103618	57.84
		Males	91534	45408	49.61	13311	14.54	58719	64.15	32815	35.85
		Females	87614	6827	7.79	9984	11.40	16811	19.19	70803	80.81
6	02343 – Dhaniakhali	Persons	320534	101371	31.63	42711	13.32	144082	44.95	176452	55.05
		Males	160789	79922	49.71	21686	13.49	101608	63.19	59181	36.81
		Females	159745	21449	13.43	21025	13.16	42474	26.59	117271	73.41
7	02344 – Pandua	Persons	316197	96233	30.43	47032	14.87	143265	45.31	172932	54.69
		Males	159323	72626	45.58	25526	16.02	98152	61.61	61171	38.39
		Females	156874	23607	15.05	21506	13.71	45113	28.76	111761	71.24
8	02345 – Balagarh	Persons	228998	75643	33.03	19359	8.45	95002	41.49	133996	58.51
		Males	116828	63099	54.01	10644	9.11	73743	63.12	43085	36.88
		Females	112170	12544	11.18	8715	7.77	21259	18.95	90911	81.05
9	02346 – Chinsurah-Magra	Persons	244383	72315	29.59	20057	8.21	92372	37.80	152011	62.20
		Males	124688	60216	48.29	11563	9.27	71779	57.57	52909	42.43
		Females	119695	12099	10.11	8494	7.10	20593	17.20	99102	82.80
10	02347 – Polba-Dadpur	Persons	263555	90702	34.41	29884	11.34	120586	45.75	142969	54.25
		Males	133678	71794	53.71	14247	10.66	86041	64.36	47637	35.64
		Females	129877	18908	14.56	15637	12.04	34545	26.60	95332	73.40
11	02348 – Hariपाल	Persons	261073	81480	31.21	23069	8.84	104549	40.05	156524	59.95
		Males	131757	69150	52.48	13317	10.11	82467	62.59	49290	37.41
		Females	129316	12330	9.53	9752	7.54	22082	17.08	107234	82.92
12	02349 – Singur	Persons	276413	90810	32.85	13999	5.06	104809	37.92	171604	62.08
		Males	140334	81501	58.08	8406	5.99	89907	64.07	50427	35.93
		Females	136079	9309	6.84	5593	4.11	14902	10.95	121177	89.05
13	02350 – Serampur Uttarpara	Persons	152266	49353	32.41	7751	5.09	57104	37.50	95162	62.50
		Males	77725	42124	54.20	4334	5.58	46458	59.77	31267	40.23
		Females	74541	7229	9.70	3417	4.58	10646	14.28	63895	85.72
14	02351 – Chanditala-I	Persons	179825	55464	30.84	8665	4.82	64129	35.66	115696	64.34
		Males	90032	50311	55.88	4221	4.69	54532	60.57	35500	39.43
		Females	89793	5153	5.74	4444	4.95	9597	10.69	80196	89.31
15	02352 – Chanditala-II	Persons	158396	51438	32.47	7320	4.62	58758	37.10	99638	62.90
		Males	79831	45131	56.53	4219	5.28	49350	61.82	30481	38.18
		Females	78565	6307	8.03	3101	3.95	9408	11.97	69157	88.03
16	02353 – Jangipara	Persons	221578	71768	32.39	21041	9.50	92809	41.89	128769	58.11
		Males	112317	59816	53.26	10870	9.68	70686	62.93	41631	37.07
		Females	109261	11952	10.94	10171	9.31	22123	20.25	87138	79.75
17	02354 – Khanakul-I	Persons	254434	68672	26.99	23445	9.21	92117	36.20	162317	63.80
		Males	130712	63318	48.44	16427	12.57	79745	61.01	50967	38.99
		Females	123722	5354	4.33	7018	5.67	12372	10.00	111350	90.00
18	02355 – Khanakul-II	Persons	184734	50377	27.27	17285	9.36	67662	36.63	117072	63.37
		Males	93979	47092	50.11	11135	11.85	58227	61.96	35752	38.04
		Females	90755	3285	3.62	6150	6.78	9435	10.40	81320	89.60
19	99999 – Area not under any Sub-district	Persons	1518352	489945	32.27	61864	4.07	551809	36.34	966543	63.66
		Males	782111	416558	53.26	35704	4.57	452262	57.83	329849	42.17
		Females	736241	73387	9.97	26160	3.55	99547	13.52	636694	86.48
District: Hugli (338)	Persons	5519145	1714645	31.07	438225	7.94	2152870	39.01	3366275	60.99	
	Males	2814653	1463433	51.99	250175	8.89	1713608	60.88	1101045	39.12	
	Females	2704492	251212	9.29	188050	6.95	439262	16.24	2265230	83.76	

The above Table represents the number and percentage of Main workers, Marginal workers and Non-workers by sex at the Sub-district level i.e. for all the C.D. Blocks and Statutory Towns of the district. The total population of Hugli district is 55,19,145 which includes 28,14,653 males and 27,04,492 females. Total workers constitutes Main and Marginal workers and its percentage is 39.01 in the district. The remaining population of 60.99 per cent belongs to Non-workers category. The percentage of Main workers is 31.07 and the same for Marginal workers is 7.94 of the total population of the district. Among Total workers, male (60.88 per cent) dominates over the females (16.24 per cent). Sex wise analysis of Main workers shows the same trend as in case of Total workers. Male Main workers are in higher proportion (51.99) than that of female Main workers (9.29 per cent). In the Main workers category, a wide gap between male and female workers could be seen as shown in the above Table. In case of Marginal workers also, male Marginal workers (8.89 per cent) has crossed the female Marginal workers (6.95 per cent).

At the C.D.Block level, the highest percentage of Main workers is found in Polba-Dadpur C.D.Block with 34.41 and the lowest percentage is in Arambag C.D.Block with 25.53. The highest proportion of male Main workers (58.08) and female Main workers (15.05) are recorded in Singur C.D.Block and Pandua C.D.Block respectively, while the lowest proportion of male main worker (45.23) and female Main workers (3.62) are found in Arambag C.D.Block and Khanakul-II C.D.Block respectively. Among the Main workers (32.27 per cent) of area not under any Sub-district, it is seen that males (53.26 per cent) are dominated over females (9.97 per cent).

Marginal workers category includes those who worked below 6 months in preceding year. In case of Marginal workers, C.D.Block wise data reveals that highest proportion (14.87) of Marginal workers found in Pandua C.D.Block and the lowest (4.62) is observed in Chanditala-II C.D. Block. The highest proportions of male Marginal workers are also found in Pandua C.D.Block (16.02) while the lowest for the same is observed in Chanditala-I C.D.Block (4.69 per cent). Pandua C.D.Block has recorded the highest proportion of female Marginal workers (13.71), followed by Dhaniakhali C.D.Block with 13.16 per cent and the lowest is recorded in Chanditala-II C.D.Block with 3.95 per cent. On the other hand area not under any Sub-district shows that Marginal workers constitute 4.07 per cent of Total population. The percentage of male Marginal workers is 4.57 and the percentage of female Marginal workers is 3.55 of the total male and female population of the area.

In case of Total workers, it is seen that the highest (45.75) and lowest (35.66) percentage is recorded in Polba-Dadpur C.D.Block and Chanditala-I C.D.Block respectively. Similarly, the highest percentage of male and female Total workers are found in Polba-Dadpur C.D.Block with 64.36 and Pandua C.D.Block with 28.76 respectively while the lowest percentage of male (57.57) and female (10.00) Total workers are recorded respectively in Chinsurah-Mogra C.D.Block and Khanakul-I C.D. Block. For area not under any Sub-district it is observed that the percentage of Total workers is 36.34 of which 57.83 are male and female are 13.52.

For Non-workers, the highest and lowest percentage is found in Chanditala-I C.D.Block with 64.34 and Polba-Dadpur C.D.Block with 54.25 respectively. The highest (42.43) and lowest (35.64) percentage of male Non-workers are registered respectively in Chinsurah-Mogra C.D.Block and Polba-Dadpur C.D.Block. Khanakul-I C.D.Block and Pandua C.D.Block have recorded the highest (90.00) and lowest (71.24) percentage of female Non-workers respectively.

Table 31 : Number and percentage of Main workers, Marginal workers and Non-workers by Sex in C.D. Blocks (Rural), 2011

Sl. No.	Name of CD Block	Persons/ Males/ Females	Total population	Main workers		Marginal workers		Total workers (main and marginal workers)		Non-workers	
				Number	Percentage	Number	Percentage	Number	Percentage	Number	Percentage
1	2	3	4	5	6	7	8	9	10	11	12
1	0185 – Gohat-I	Persons	140030	45252	32.32	8613	6.15	53865	38.47	86165	61.53
		Males	71804	39893	55.56	4708	6.56	44601	62.11	27203	37.89
		Females	68226	5359	7.85	3905	5.72	9264	13.58	58962	86.42
2	0186 – Gohat-II	Persons	160585	48494	30.20	14665	9.13	63159	39.33	97426	60.67
		Males	82262	42879	52.12	7272	8.84	50151	60.96	32111	39.04
		Females	78323	5615	7.17	7393	9.44	13008	16.61	65315	83.39
3	0187 – Arambag	Persons	285207	72811	25.53	33395	11.71	106206	37.24	179001	62.76
		Males	146041	66057	45.23	22658	15.51	88715	60.75	57326	39.25
		Females	139166	6754	4.85	10737	7.72	17491	12.57	121675	87.43
4	0188 – Pursura	Persons	173437	50282	28.99	14775	8.52	65057	37.51	108380	62.49
		Males	88908	46538	52.34	9927	11.17	56465	63.51	32443	36.49
		Females	84529	3744	4.43	4848	5.74	8592	10.16	75937	89.84
5	0189 – Tarakeswar	Persons	179148	52235	29.16	23295	13.00	75530	42.16	103618	57.84
		Males	91534	45408	49.61	13311	14.54	58719	64.15	32815	35.85
		Females	87614	6827	7.79	9984	11.40	16811	19.19	70803	80.81
6	0190 – Dhaniakhali	Persons	320534	101371	31.63	42711	13.32	144082	44.95	176452	55.05
		Males	160789	79922	49.71	21686	13.49	101608	63.19	59181	36.81
		Females	159745	21449	13.43	21025	13.16	42474	26.59	117271	73.41
7	0191 – Pandua	Persons	265863	79941	30.07	43271	16.28	123212	46.34	142651	53.66
		Males	133824	59577	44.52	23578	17.62	83155	62.14	50669	37.86
		Females	132039	20364	15.42	19693	14.91	40057	30.34	91982	69.66
8	0192 – Balagarh	Persons	200810	66687	33.21	17536	8.73	84223	41.94	116587	58.06
		Males	102488	55493	54.15	9557	9.32	65050	63.47	37438	36.53
		Females	98322	11194	11.39	7979	8.12	19173	19.50	79149	80.50
9	0193 – Chinsurah- Magra	Persons	86792	24417	28.13	10616	12.23	35033	40.36	51759	59.64
		Males	44235	20434	46.19	6010	13.59	26444	59.78	17791	40.22
		Females	42557	3983	9.36	4606	10.82	8589	20.18	33968	79.82
10	0194 – Polba-Dadpur	Persons	263555	90702	34.41	29884	11.34	120586	45.75	142969	54.25
		Males	133678	71794	53.71	14247	10.66	86041	64.36	47637	35.64
		Females	129877	18908	14.56	15637	12.04	34545	26.60	95332	73.40
11	0195 – Haripal	Persons	256507	79937	31.16	22792	8.89	102729	40.05	153778	59.95
		Males	129407	67849	52.43	13149	10.16	80998	62.59	48409	37.41
		Females	127100	12088	9.51	9643	7.59	21731	17.10	105369	82.90
12	0196 – Singur	Persons	223951	73277	32.72	11964	5.34	85241	38.06	138710	61.94
		Males	113561	65832	57.97	7086	6.24	72918	64.21	40643	35.79
		Females	110390	7445	6.74	4878	4.42	12323	11.16	98067	88.84
13	0197 – Serampur Uttarpara	Persons	36389	11012	30.26	2056	5.65	13068	35.91	23321	64.09
		Males	18640	10013	53.72	1328	7.12	11341	60.84	7299	39.16
		Females	17749	999	5.63	728	4.10	1727	9.73	16022	90.27
14	0198 – Chanditala-I	Persons	104677	32851	31.38	5042	4.82	37893	36.20	66784	63.80
		Males	52612	29519	56.11	2366	4.50	31885	60.60	20727	39.40
		Females	52065	3332	6.40	2676	5.14	6008	11.54	46057	88.46
15	0199 – Chanditala-II	Persons	48894	15554	31.81	2321	4.75	17875	36.56	31019	63.44
		Males	24559	13919	56.68	1336	5.44	15255	62.12	9304	37.88
		Females	24335	1635	6.72	985	4.05	2620	10.77	21715	89.23
16	0200 – Jangipara	Persons	205099	65505	31.94	19988	9.75	85493	41.68	119606	58.32
		Males	103912	54754	52.69	10455	10.06	65209	62.75	38703	37.25
		Females	101187	10751	10.62	9533	9.42	20284	20.05	80903	79.95
17	0201 – Khanakul-I	Persons	254434	68672	26.99	23445	9.21	92117	36.20	162317	63.80
		Males	130712	63318	48.44	16427	12.57	79745	61.01	50967	38.99
		Females	123722	5354	4.33	7018	5.67	12372	10.00	111350	90.00
18	0202 – Khanakul-II	Persons	184734	50377	27.27	17285	9.36	67662	36.63	117072	63.37
		Males	93979	47092	50.11	11135	11.85	58227	61.96	35752	38.04
		Females	90755	3285	3.62	6150	6.78	9435	10.40	81320	89.60
Total :	Persons	3390646	1029377	30.36	343654	10.14	1373031	40.49	2017615	59.51	
	Males	1722945	880291	51.09	196236	11.39	1076527	62.48	646418	37.52	
	Females	1667701	149086	8.94	147418	8.84	296504	17.78	1371197	82.22	

Table 31 shows distribution of number and percentage of Main workers, Marginal workers, and Non-workers by sex in the C.D.Blocks level of the district. Out of total rural population 33,90,646, Total workers comes to 40.49 per cent and the percentage of Non-

workers of the district is 59.51. The percentage of Main workers is counted for 30.36 and for the same Marginal workers are 10.14. In this district, Total (male main workers and male marginal workers) male workers (62.48 per cent) are more than three times higher than that of female (17.78 per cent). The male Main workers come to 51.09 per cent which is higher more than six times than that of female (8.94 per cent). Among the Marginal workers percentage of male is 11.39 which is higher than their counter part female (8.84 per cent). In case of Non worker females dominates (82.22 per cent) over the males (37.52 per cent).

C.D.Block wise analysis reveals that Polba-Dadpur C.D.Block has the highest percentage (34.41) of Main workers, while Arambag C.D.Block has the lowest percentage (25.53). Sex wise analysis shows the highest male Main workers are in Singur C.D.Block with percentage of 57.97 and lowest is in Pandua C.D.Block with percentage of 44.52. The highest female Main workers are recorded in Pandua C.D.Block (15.42 per cent) and lowest is in Khanakul-II C.D.Block (3.62 per cent).

In case of Marginal workers Pandua C.D.Block has score the top position with 16.28 per cent and the lowest is in Chanditala-II C.D.Block with 4.75 per cent. The highest male Marginal workers are in Pandua C.D.Block with percentage of 17.62 and lowest is in Chanditala-I C.D.Block with percentage of 4.50. The highest female Marginal workers are recorded in Pandua C.D.Block with 14.91 per cent and lowest is in Chanditala-II C.D.Block with 4.05 per cent.

Pandua C.D.Block has the highest percentage i.e. 46.34 in respect of Total workers and lowest in Serampur Uttarpara C.D.Block having percentage of 35.91. The highest male Total workers are in Polba-Dadpur C.D.Block with 64.36 per cent and lowest is in Chinsurah-Magra C.D.Block with 59.78 per cent. The highest female Total workers are recorded in Pandua C.D. Block (30.34 per cent) and lowest is in Serampur Uttarpara C.D.Block (9.73 per cent).

In respect of Non-workers, Serampur Uttarpara C.D.Block has highest percentage of 64.09 and Pandua C.D.Block has lowest with percentage of 53.66. The highest male Non-workers are found in Chinsurah-Magra C.D.Block with 40.22 per cent and lowest is in Polba-Dadpur C.D.Block with 35.64 per cent. The highest female Non-workers are recorded in Serampur Uttarpara C.D.Block with 90.27 per cent and lowest is in Pandua C.D.Block with 69.66 per cent.

Table 32 : Number and percentage of Main workers, Marginal workers and Non-workers by Sex in Towns, 2011

Sl. No.	Name of Town	Persons/ Males/ Females	Total population	Main workers		Marginal workers		Total workers (main and marginal workers)		Non-workers	
				Number	Percentage	Number	Percentage	Number	Percentage	Number	Percentage
1	2	3	4	5	6	7	8	9	10	11	12
1	324899 – Batika (CT)	Persons	8717	2906	33.34	381	4.37	3287	37.71	5430	62.29
		Males	4422	2361	53.39	223	5.04	2584	58.44	1838	41.56
		Females	4295	545	12.69	158	3.68	703	16.37	3592	83.63
2	324900 – Pandua (CT)	Persons	30700	10231	33.33	2068	6.74	12299	40.06	18401	59.94
		Males	15597	8191	52.52	1019	6.53	9210	59.05	6387	40.95
		Females	15103	2040	13.51	1049	6.95	3089	20.45	12014	79.55
3	324901 – Purusottampur (CT)	Persons	3665	944	25.76	355	9.69	1299	35.44	2366	64.56
		Males	1855	815	43.94	209	11.27	1024	55.20	831	44.80
		Females	1810	129	7.13	146	8.07	275	15.19	1535	84.81
4	324902 – Namajgram (CT)	Persons	7252	2211	30.49	957	13.20	3168	43.68	4084	56.32
		Males	3625	1682	46.40	497	13.71	2179	60.11	1446	39.89
		Females	3627	529	14.59	460	12.68	989	27.27	2638	72.73
5	325035 – Badhagachhi (CT)	Persons	5052	1751	34.66	67	1.33	1818	35.99	3234	64.01
		Males	2595	1513	58.30	47	1.81	1560	60.12	1035	39.88
		Females	2457	238	9.69	20	0.81	258	10.50	2199	89.50
6	325036 – Mirdhanga (CT)	Persons	8482	2965	34.96	265	3.12	3230	38.08	5252	61.92
		Males	4325	2486	57.48	76	1.76	2562	59.24	1763	40.76
		Females	4157	479	11.52	189	4.55	668	16.07	3489	83.93

7	325037 – Sripur (CT)	Persons	7224	2091	28.95	735	10.17	2826	39.12	4398	60.88
		Males	3596	1748	48.61	488	13.57	2236	62.18	1360	37.82
		Females	3628	343	9.45	247	6.81	590	16.26	3038	83.74
8	325038 – Jirat (CT)	Persons	7430	2149	28.92	756	10.17	2905	39.10	4525	60.90
		Males	3824	1859	48.61	476	12.45	2335	61.06	1489	38.94
		Females	3606	290	8.04	280	7.76	570	15.81	3036	84.19
9	325091 – Kola (CT)	Persons	7271	2033	27.96	641	8.82	2674	36.78	4597	63.22
		Males	3642	1686	46.29	451	12.38	2137	58.68	1505	41.32
		Females	3629	347	9.56	190	5.24	537	14.80	3092	85.20
10	325092 – Hansghara (CT)	Persons	7665	2508	32.72	636	8.30	3144	41.02	4521	58.98
		Males	3936	2004	50.91	330	8.38	2334	59.30	1602	40.70
		Females	3729	504	13.52	306	8.21	810	21.72	2919	78.28
11	325093 – Raghunathpur (PS - Magra) (CT)	Persons	14919	4133	27.70	571	3.83	4704	31.53	10215	68.47
		Males	7733	3801	49.15	423	5.47	4224	54.62	3509	45.38
		Females	7186	332	4.62	148	2.06	480	6.68	6706	93.32
12	325094 – Madhusudanpur (CT)	Persons	6685	1921	28.74	501	7.49	2422	36.23	4263	63.77
		Males	3419	1672	48.90	287	8.39	1959	57.30	1460	42.70
		Females	3266	249	7.62	214	6.55	463	14.18	2803	85.82
13	325095 - Amodghata (CT)	Persons	7910	2244	28.37	961	12.15	3205	40.52	4705	59.48
		Males	3909	1895	48.48	477	12.20	2372	60.68	1537	39.32
		Females	4001	349	8.72	484	12.10	833	20.82	3168	79.18
14	325096 – Alikhoja (CT)	Persons	4613	1110	24.06	317	6.87	1427	30.93	3186	69.07
		Males	2278	1013	44.47	229	10.05	1242	54.52	1036	45.48
		Females	2335	97	4.15	88	3.77	185	7.92	2150	92.08
15	325097 – Shankhanagar (CT)	Persons	8601	2565	29.82	432	5.02	2997	34.84	5604	65.16
		Males	4483	2202	49.12	196	4.37	2398	53.49	2085	46.51
		Females	4118	363	8.81	236	5.73	599	14.55	3519	85.45
16	325098 – Chak Bansheria (CT)	Persons	10357	2432	23.48	582	5.62	3014	29.10	7343	70.90
		Males	5353	2149	40.15	425	7.94	2574	48.09	2779	51.91
		Females	5004	283	5.66	157	3.14	440	8.79	4564	91.21
17	325099 – Manushpur (CT)	Persons	8148	2670	32.77	316	3.88	2986	36.65	5162	63.35
		Males	4130	2173	52.62	182	4.41	2355	57.02	1775	42.98
		Females	4018	497	12.37	134	3.33	631	15.70	3387	84.30
18	325100 – Keota (P) (CT)	Persons	18875	4980	26.38	1191	6.31	6171	32.69	12704	67.31
		Males	9800	4426	45.16	770	7.86	5196	53.02	4604	46.98
		Females	9075	554	6.10	421	4.64	975	10.74	8100	89.26
19	325101 – Kotalia (CT)	Persons	8994	3150	35.02	406	4.51	3556	39.54	5438	60.46
		Males	4536	2418	53.31	260	5.73	2678	59.04	1858	40.96
		Females	4458	732	16.42	146	3.28	878	19.69	3580	80.31
20	325102 – Naldanga (CT)	Persons	13140	3900	29.68	697	5.30	4597	34.98	8543	65.02
		Males	6784	3277	48.30	408	6.01	3685	54.32	3099	45.68
		Females	6356	623	9.80	289	4.55	912	14.35	5444	85.65
21	325103 – Kulihanda (CT)	Persons	15969	5780	36.20	935	5.86	6715	42.05	9254	57.95
		Males	8244	4541	55.08	498	6.04	5039	61.12	3205	38.88
		Females	7725	1239	16.04	437	5.66	1676	21.70	6049	78.30
22	325104 – Dharmapur (CT)	Persons	8456	3142	37.16	319	3.77	3461	40.93	4995	59.07
		Males	4265	2403	56.34	116	2.72	2519	59.06	1746	40.94
		Females	4191	739	17.63	203	4.84	942	22.48	3249	77.52
23	325105 – Simla (CT)	Persons	15988	5330	33.34	936	5.85	6266	39.19	9722	60.81
		Males	7941	4122	51.91	501	6.31	4623	58.22	3318	41.78
		Females	8047	1208	15.01	435	5.41	1643	20.42	6404	79.58
24	325454 – Bargachhia (CT)	Persons	4566	1543	33.79	277	6.07	1820	39.86	2746	60.14
		Males	2350	1301	55.36	168	7.15	1469	62.51	881	37.49
		Females	2216	242	10.92	109	4.92	351	15.84	1865	84.16
25	325555 – Balarambati (CT)	Persons	5068	1712	33.78	86	1.70	1798	35.48	3270	64.52
		Males	2558	1553	60.71	56	2.19	1609	62.90	949	37.10
		Females	2510	159	6.33	30	1.20	189	7.53	2321	92.47
26	325556 – Singur (CT)	Persons	21382	6951	32.51	883	4.13	7834	36.64	13548	63.36
		Males	10825	5994	55.37	571	5.27	6565	60.65	4260	39.35
		Females	10557	957	9.07	312	2.96	1269	12.02	9288	87.98
27	325557 – Nasibpur (CT)	Persons	7517	2369	31.52	508	6.76	2877	38.27	4640	61.73
		Males	3908	2154	55.12	389	9.95	2543	65.07	1365	34.93
		Females	3609	215	5.96	119	3.30	334	9.25	3275	90.75
28	325558 – Jagatnagar (CT)	Persons	5242	1760	33.57	161	3.07	1921	36.65	3321	63.35
		Males	2675	1660	62.06	102	3.81	1762	65.87	913	34.13
		Females	2567	100	3.90	59	2.30	159	6.19	2408	93.81

29	325559 – Baruipara (CT)	Persons	6731	2483	36.89	145	2.15	2628	39.04	4103	60.96
		Males	3486	2250	64.54	67	1.92	2317	66.47	1169	33.53
		Females	3245	233	7.18	78	2.40	311	9.58	2934	90.42
30	325560 – Borai (CT)	Persons	6522	2258	34.62	252	3.86	2510	38.49	4012	61.51
		Males	3321	2058	61.97	135	4.07	2193	66.03	1128	33.97
		Females	3201	200	6.25	117	3.66	317	9.90	2884	90.10
31	325576 – Belumilki (CT)	Persons	10998	3161	28.74	1027	9.34	4188	38.08	6810	61.92
		Males	5491	2845	51.81	605	11.02	3450	62.83	2041	37.17
		Females	5507	316	5.74	422	7.66	738	13.40	4769	86.60
32	325577 – Dakshin Rajyadharpur (CT)	Persons	11254	4202	37.34	590	5.24	4792	42.58	6462	57.42
		Males	5739	3350	58.37	236	4.11	3586	62.48	2153	37.52
		Females	5515	852	15.45	354	6.42	1206	21.87	4309	78.13
33	325578 – Rishra (CT)	Persons	16503	5890	35.69	725	4.39	6615	40.08	9888	59.92
		Males	8492	4741	55.83	409	4.82	5150	60.65	3342	39.35
		Females	8011	1149	14.34	316	3.94	1465	18.29	6546	81.71
34	325579 – Bamunari (CT)	Persons	6266	2093	33.40	359	5.73	2452	39.13	3814	60.87
		Males	3227	1838	56.96	144	4.46	1982	61.42	1245	38.58
		Females	3039	255	8.39	215	7.07	470	15.47	2569	84.53
35	325580 – Nawapara (CT)	Persons	7262	2456	33.82	366	5.04	2822	38.86	4440	61.14
		Males	3725	2013	54.04	251	6.74	2264	60.78	1461	39.22
		Females	3537	443	12.52	115	3.25	558	15.78	2979	84.22
36	325581 – Nabagram Colony (CT)	Persons	18358	6033	32.86	423	2.30	6456	35.17	11902	64.83
		Males	9083	4886	53.79	208	2.29	5094	56.08	3989	43.92
		Females	9275	1147	12.37	215	2.32	1362	14.68	7913	85.32
37	325582 – Basai (CT)	Persons	8772	2854	32.54	464	5.29	3318	37.82	5454	62.18
		Males	4511	2449	54.29	247	5.48	2696	59.77	1815	40.23
		Females	4261	405	9.50	217	5.09	622	14.60	3639	85.40
38	325583 – Kanaipur (CT)	Persons	26814	8493	31.67	967	3.61	9460	35.28	17354	64.72
		Males	13914	7262	52.19	532	3.82	7794	56.02	6120	43.98
		Females	12900	1231	9.54	435	3.37	1666	12.91	11234	87.09
39	325584 – Raghunathpur (PS - Dankuni) (CT)	Persons	9650	3159	32.74	774	8.02	3933	40.76	5717	59.24
		Males	4903	2727	55.62	374	7.63	3101	63.25	1802	36.75
		Females	4747	432	9.10	400	8.43	832	17.53	3915	82.47
40	325632 – Masat (CT)	Persons	8007	2461	30.74	440	5.50	2901	36.23	5106	63.77
		Males	4033	2249	55.76	230	5.70	2479	61.47	1554	38.53
		Females	3974	212	5.33	210	5.28	422	10.62	3552	89.38
41	325633 – Jangalpara (CT)	Persons	7478	2447	32.72	242	3.24	2689	35.96	4789	64.04
		Males	3752	2225	59.30	169	4.50	2394	63.81	1358	36.19
		Females	3726	222	5.96	73	1.96	295	7.92	3431	92.08
42	325634 – Gangadharpur (CT)	Persons	7862	2468	31.39	455	5.79	2923	37.18	4939	62.82
		Males	3973	2287	57.56	237	5.97	2524	63.53	1449	36.47
		Females	3889	181	4.65	218	5.61	399	10.26	3490	89.74
43	325635 – Manirampur (CT)	Persons	7428	2762	37.18	482	6.49	3244	43.67	4184	56.33
		Males	3706	2503	67.54	90	2.43	2593	69.97	1113	30.03
		Females	3722	259	6.96	392	10.53	651	17.49	3071	82.51
44	325636 – Dudhkalmi (CT)	Persons	5558	1476	26.56	192	3.45	1668	30.01	3890	69.99
		Males	2628	1325	50.42	102	3.88	1427	54.30	1201	45.70
		Females	2930	151	5.15	90	3.07	241	8.23	2689	91.77
45	325637 – Nababpur (CT)	Persons	12728	3647	28.65	552	4.34	4199	32.99	8529	67.01
		Males	6309	3345	53.02	211	3.34	3556	56.36	2753	43.64
		Females	6419	302	4.70	341	5.31	643	10.02	5776	89.98
46	325638 – Kumirmora (CT)	Persons	12208	3275	26.83	659	5.40	3934	32.22	8274	67.78
		Males	6063	3063	50.52	443	7.31	3506	57.83	2557	42.17
		Females	6145	212	3.45	216	3.52	428	6.97	5717	93.03
47	325639 – Ramanathpur (CT)	Persons	6811	2074	30.45	192	2.82	2266	33.27	4545	66.73
		Males	3370	1913	56.77	116	3.44	2029	60.21	1341	39.79
		Females	3441	161	4.68	76	2.21	237	6.89	3204	93.11
48	325640 – Bhagabatipur (CT)	Persons	7068	2003	28.34	409	5.79	2412	34.13	4656	65.87
		Males	3586	1882	52.48	257	7.17	2139	59.65	1447	40.35
		Females	3482	121	3.48	152	4.37	273	7.84	3209	92.16
49	325661 - Kharsarai (CT)	Persons	6247	2342	37.49	215	3.44	2557	40.93	3690	59.07
		Males	3145	2034	64.67	77	2.45	2111	67.12	1034	32.88
		Females	3102	308	9.93	138	4.45	446	14.38	2656	85.62
50	325662 - Tisa (CT)	Persons	4882	1330	27.24	616	12.62	1946	39.86	2936	60.14
		Males	2496	1228	49.20	399	15.99	1627	65.18	869	34.82
		Females	2386	102	4.27	217	9.09	319	13.37	2067	86.63

51	325663 – Kapashanria (CT)	Persons	5148	1656	32.17	100	1.94	1756	34.11	3392	65.89
		Males	2543	1486	58.43	67	2.63	1553	61.07	990	38.93
		Females	2605	170	6.53	33	1.27	203	7.79	2402	92.21
52	325664 – Jaykrishnapur (CT)	Persons	5180	1714	33.09	197	3.80	1911	36.89	3269	63.11
		Males	2629	1463	55.65	120	4.56	1583	60.21	1046	39.79
		Females	2551	251	9.84	77	3.02	328	12.86	2223	87.14
53	325665 – Purbba Tajpur (CT)	Persons	7035	2353	33.45	288	4.09	2641	37.54	4394	62.46
		Males	3487	1965	56.35	210	6.02	2175	62.37	1312	37.63
		Females	3548	388	10.94	78	2.20	466	13.13	3082	86.87
54	325666 – Begampur (CT)	Persons	10487	3886	37.06	624	5.95	4510	43.01	5977	56.99
		Males	5405	3212	59.43	300	5.55	3512	64.98	1893	35.02
		Females	5082	674	13.26	324	6.38	998	19.64	4084	80.36
55	325667 – Baksa (CT)	Persons	6432	2107	32.76	160	2.49	2267	35.25	4165	64.75
		Males	3196	1825	57.10	111	3.47	1936	60.58	1260	39.42
		Females	3236	282	8.71	49	1.51	331	10.23	2905	89.77
56	325668 – Panchghara (CT)	Persons	8428	2750	32.63	441	5.23	3191	37.86	5237	62.14
		Males	4168	2257	54.15	226	5.42	2483	59.57	1685	40.43
		Females	4260	493	11.57	215	5.05	708	16.62	3552	83.38
57	325669 – Chikrand (CT)	Persons	10375	3229	31.12	667	6.43	3896	37.55	6479	62.45
		Males	5311	2767	52.10	347	6.53	3114	58.63	2197	41.37
		Females	5064	462	9.12	320	6.32	782	15.44	4282	84.56
58	325670 – Janai (CT)	Persons	12837	3878	30.21	489	3.81	4367	34.02	8470	65.98
		Males	6423	3439	53.54	314	4.89	3753	58.43	2670	41.57
		Females	6414	439	6.84	175	2.73	614	9.57	5800	90.43
59	325671 – Pairagachha (CT)	Persons	4703	1612	34.28	102	2.17	1714	36.44	2989	63.56
		Males	2350	1478	62.89	58	2.47	1536	65.36	814	34.64
		Females	2353	134	5.69	44	1.87	178	7.56	2175	92.44
60	325672 – Naiti (CT)	Persons	6996	2326	33.25	394	5.63	2720	38.88	4276	61.12
		Males	3565	2056	57.67	193	5.41	2249	63.09	1316	36.91
		Females	3431	270	7.87	201	5.86	471	13.73	2960	86.27
61	325673 – Barijhati (CT)	Persons	7136	2329	32.64	311	4.36	2640	37.00	4496	63.00
		Males	3679	2061	56.02	213	5.79	2274	61.81	1405	38.19
		Females	3457	268	7.75	98	2.83	366	10.59	3091	89.41
62	325674 – Garalgachha (CT)	Persons	5411	1791	33.10	160	2.96	1951	36.06	3460	63.94
		Males	2760	1581	57.28	108	3.91	1689	61.20	1071	38.80
		Females	2651	210	7.92	52	1.96	262	9.88	2389	90.12
63	325675 – Krishnapur (CT)	Persons	8205	2581	31.46	235	2.86	2816	34.32	5389	65.68
		Males	4115	2360	57.35	140	3.40	2500	60.75	1615	39.25
		Females	4090	221	5.40	95	2.32	316	7.73	3774	92.27
64	325804 – Rajbalhat (CT)	Persons	16479	6263	38.01	1053	6.39	7316	44.40	9163	55.60
		Males	8405	5062	60.23	415	4.94	5477	65.16	2928	34.84
		Females	8074	1201	14.87	638	7.90	1839	22.78	6235	77.22
65	801720 – Bansberia (M)	Persons	103920	31259	30.08	5161	4.97	36420	35.05	67500	64.95
		Males	53760	27106	50.42	3413	6.35	30519	56.77	23241	43.23
		Females	50160	4153	8.28	1748	3.48	5901	11.76	44259	88.24
66	801721 – Hugli–Chinsurah (M + OG)	Persons	179931	61730	34.31	7264	4.04	68994	38.34	110937	61.66
		Males	90217	49380	54.73	4005	4.44	53385	59.17	36832	40.83
		Females	89714	12350	13.77	3259	3.63	15609	17.40	74105	82.60
67	801722 – Chandannagar (M Corp)	Persons	166867	54439	32.62	5769	3.46	60208	36.08	106659	63.92
		Males	84009	45926	54.67	3218	3.83	49144	58.50	34865	41.50
		Females	82858	8513	10.27	2551	3.08	11064	13.35	71794	86.65
68	801723 – Tarakeswar (M)	Persons	30947	10422	33.68	2417	7.81	12839	41.49	18108	58.51
		Males	16049	8689	54.14	1252	7.80	9941	61.94	6108	38.06
		Females	14898	1733	11.63	1165	7.82	2898	19.45	12000	80.55
69	801724 – Arambag (M)	Persons	66175	19753	29.85	4635	7.00	24388	36.85	41787	63.15
		Males	33443	16765	50.13	2843	8.50	19608	58.63	13835	41.37
		Females	32732	2988	9.13	1792	5.47	4780	14.60	27952	85.40
70	801725 – Bhadreswar (M)	Persons	101477	31938	31.47	3372	3.32	35310	34.80	66167	65.20
		Males	53330	28023	52.55	2192	4.11	30215	56.66	23115	43.34
		Females	48147	3915	8.13	1180	2.45	5095	10.58	43052	89.42
71	801726 – Champdani (M)	Persons	111251	32170	28.92	3045	2.74	35215	31.65	76036	68.35
		Males	59350	29499	49.70	2283	3.85	31782	53.55	27568	46.45
		Females	51901	2671	5.15	762	1.47	3433	6.61	48468	93.39
72	801727 – Baidyabati (M)	Persons	121110	41298	34.10	6208	5.13	47506	39.23	73604	60.77
		Males	62485	34924	55.89	3251	5.20	38175	61.09	24310	38.91
		Females	58625	6374	10.87	2957	5.04	9331	15.92	49294	84.08

73	801728 – Serampore (M)	Persons	181842	57215	31.46	7744	4.26	64959	35.72	116883	64.28
		Males	93694	48794	52.08	4562	4.87	53356	56.95	40338	43.05
		Females	88148	8421	9.55	3182	3.61	11603	13.16	76545	86.84
74	801729 – Rishra (M)	Persons	124577	38349	30.78	4122	3.31	42471	34.09	82106	65.91
		Males	66606	34930	52.44	2243	3.37	37173	55.81	29433	44.19
		Females	57971	3419	5.90	1879	3.24	5298	9.14	52673	90.86
75	801730 – Konnagar (M)	Persons	76172	26215	34.42	2416	3.17	28631	37.59	47541	62.41
		Males	38653	21373	55.29	1272	3.29	22645	58.59	16008	41.41
		Females	37519	4842	12.91	1144	3.05	5986	15.95	31533	84.05
76	801731 – Dankuni (M)	Persons	94936	30422	32.04	5244	5.52	35666	37.57	59270	62.43
		Males	49105	26464	53.89	2667	5.43	29131	59.32	19974	40.68
		Females	45831	3958	8.64	2577	5.62	6535	14.26	39296	85.74
77	801732 – Uttarpara Kotrung (M)	Persons	159147	54735	34.39	4467	2.81	59202	37.20	99945	62.80
		Males	81410	44685	54.89	2503	3.07	47188	57.96	34222	42.04
		Females	77737	10050	12.93	1964	2.53	12014	15.45	65723	84.55
District(Urban) : Hugli(338)	Persons	2128499	685268	32.19	94571	4.44	779839	36.64	1348660	63.36	
	Males	1091708	583142	53.42	53939	4.94	637081	58.36	454627	41.64	
	Females	1036791	102126	9.85	40632	3.92	142758	13.77	894033	86.23	

Table 32 shows distribution of number and percentage of Main workers, Marginal workers, and Non workers by sex in the Town level of the district. Of the total population of the urban areas of the district, the percentage of Total worker is 36.64 whereas the percentage of Non-workers is 63.36. Main workers are counted for 32.19 per cent while Marginal workers are 4.44 per cent which is almost eight times less than that of Main workers. In respect of Total workers the percentage of male (58.36) is more than four times higher than that of female (13.77). It is observed from the Table that the male Main workers (53.42 per cent) are five times higher than that of females (9.85 per cent). In respect of Marginal workers, percentage of male is 4.94 and for same female is 3.92. Non-workers female percentage in this district is 86.23 which are higher than males having percentage of 41.64.

Urban unit-wise analysis shows that Rajbalhat (CT) has the highest percentage (38.01) of Main workers, while Chak Bansheria (CT) is in the lowest position (23.48 per cent). Sex wise analysis shows that the highest male Main workers recorded in Manirampur (CT) with 67.54 per cent and lowest is in Chak Bansheria (CT) with 40.15 per cent. The highest female Main workers are found in Dharmapur (CT) with 17.63 per cent and lowest is in Kumirmora (CT) with 3.45 per cent.

Namajgram (CT) has the highest percentage of Marginal workers (13.20) and the lowest percentage is in Badhagachhi (CT)(1.33). The highest male Marginal workers are in Tisa (CT) with percentage of 15.99 and the lowest is in Mirdhanga (CT) with percentage of 1.76. The highest female Marginal workers are recorded in Namajgram (CT) with 12.68 per cent and the lowest is in Badhagachhi (CT) with 0.81 per cent.

Rajbalhat (CT) has the highest percentage i.e. 44.40 in respect of Total workers and the lowest is in ChakBansheria (CT) with percentage of 29.10. The highest male Total workers are in Manirampur (CT) with percentage of 69.97 and lowest is in Chak Bansheria(CT) with percentage of 48.09. The highest female Total workers are recorded in Namajgram (CT) with 27.27 per cent and lowest is in Jagatnagar (CT) with percentage of 6.19.

In respect of Non-workers Chak Bansheria(CT) has highest percentage of 70.90 and Rajbalhat (CT) has lowest with percentage of 55.60. The highest male Non-workers are found in Chak Bansheria(CT) with percentage of 51.91 and lowest is in Manirampur (CT) with percentage of 30.03. The highest female Non-workers are recorded in Jagatnagar (CT) with 93.81 per cent and lowest is in Namajgram (CT) with 72.73 per cent.

Table 33 : Distribution of Workers by Sex in four categories of Economic Activity in Sub-district, 2011

Sl. No.	Name of Sub-District	Persons/ Males/ Females	Total population	Total workers (main + marginal workers)	Category of workers							
					Cultivators		Agricultural labourers		Household industry workers		Other workers	
					Number	Percentage	Number	Percentage	Number	Percentage	Number	Percentage
1	2	3	4	5	6	7	8	9	10	11	12	13
1	02338 – Goghat-I	Persons	140030	53865	15011	27.87	22449	41.68	1712	3.18	14693	27.28
		Males	71804	44601	14248	31.95	17389	38.99	1098	2.46	11866	26.60
		Females	68226	9264	763	8.24	5060	54.62	614	6.63	2827	30.52
2	02339 – Goghat-II	Persons	160585	63159	18315	29.00	26216	41.51	2597	4.11	16031	25.38
		Males	82262	50151	16443	32.79	18861	37.61	1768	3.53	13079	26.08
		Females	78323	13008	1872	14.39	7355	56.54	829	6.37	2952	22.69
3	02340 – Arambag	Persons	285207	106206	18458	17.38	45396	42.74	5449	5.13	36903	34.75
		Males	146041	88715	17556	19.79	37533	42.31	3853	4.34	29773	33.56
		Females	139166	17491	902	5.16	7863	44.95	1596	9.12	7130	40.76
4	02341 – Pursura	Persons	173437	65057	17250	26.52	22006	33.83	2456	3.78	23345	35.88
		Males	88908	56465	16364	28.98	18454	32.68	1324	2.34	20323	35.99
		Females	84529	8592	886	10.31	3552	41.34	1132	13.18	3022	35.17
5	02342 – Tarakeswar	Persons	179148	75530	14767	19.55	28768	38.09	3923	5.19	28072	37.17
		Males	91534	58719	13842	23.57	20681	35.22	1788	3.05	22408	38.16
		Females	87614	16811	925	5.50	8087	48.11	2135	12.70	5664	33.69
6	02343 – Dhaniakhali	Persons	320534	144082	25218	17.50	77380	53.71	5469	3.80	36015	25.00
		Males	160789	101608	22784	22.42	47159	46.41	2723	2.68	28942	28.48
		Females	159745	42474	2434	5.73	30221	71.15	2746	6.47	7073	16.65
7	02344 – Pandua	Persons	316197	143265	16935	11.82	73538	51.33	5444	3.80	47348	33.05
		Males	159323	98152	14829	15.11	44044	44.87	2903	2.96	36376	37.06
		Females	156874	45113	2106	4.67	29494	65.38	2541	5.63	10972	24.32
8	02345 – Balagarh	Persons	228998	95002	15153	15.95	40842	42.99	4121	4.34	34886	36.72
		Males	116828	73743	14438	19.58	28567	38.74	2087	2.83	28651	38.85
		Females	112170	21259	715	3.36	12275	57.74	2034	9.57	6235	29.33
9	02346 – Chinsurah- Magra	Persons	244383	92372	3471	3.76	11852	12.83	3528	3.82	73521	79.59
		Males	124688	71779	2800	3.90	7841	10.92	1790	2.49	59348	82.68
		Females	119695	20593	671	3.26	4011	19.48	1738	8.44	14173	68.82
10	02347 – Polba-Dadpur	Persons	263555	120586	21420	17.76	66191	54.89	5117	4.24	27858	23.10
		Males	133678	86041	19720	22.92	42347	49.22	2032	2.36	21942	25.50
		Females	129877	34545	1700	4.92	23844	69.02	3085	8.93	5916	17.13
11	02348 – Haripal	Persons	261073	104549	17907	17.13	41877	40.05	6189	5.92	38576	36.90
		Males	131757	82467	16850	20.43	29618	35.91	3891	4.72	32108	38.93
		Females	129316	22082	1057	4.79	12259	55.52	2298	10.41	6468	29.29
12	02349 – Singur	Persons	276413	104809	17184	16.40	17131	16.34	8496	8.11	61998	59.15
		Males	140334	89907	16239	18.06	14757	16.41	4706	5.23	54205	60.29
		Females	136079	14902	945	6.34	2374	15.93	3790	25.43	7793	52.29
13	02350 – Serampur Uttarpara	Persons	152266	57104	1376	2.41	2036	3.57	2823	4.94	50869	89.08
		Males	77725	46458	1121	2.41	1713	3.69	1803	3.88	41821	90.02
		Females	74541	10646	255	2.40	323	3.03	1020	9.58	9048	84.99
14	02351 – Chanditala-I	Persons	179825	64129	5927	9.24	11610	18.10	6673	10.41	39919	62.25
		Males	90032	54532	5582	10.24	9602	17.61	4201	7.70	35147	64.45
		Females	89793	9597	345	3.59	2008	20.92	2472	25.76	4772	49.72
15	02352 – Chanditala-II	Persons	158396	58758	2455	4.18	3707	6.31	7057	12.01	45539	77.50
		Males	79831	49350	2133	4.32	3392	6.87	4754	9.63	39071	79.17
		Females	78565	9408	322	3.42	315	3.35	2303	24.48	6468	68.75
16	02353 – Jangipara	Persons	221578	92809	13117	14.13	32266	34.77	13789	14.86	33637	36.24
		Males	112317	70686	12267	17.35	24035	34.00	7344	10.39	27040	38.25
		Females	109261	22123	850	3.84	8231	37.21	6445	29.13	6597	29.82
17	02354 – Khanakul-I	Persons	254434	92117	18060	19.61	32080	34.83	8688	9.43	33289	36.14
		Males	130712	79745	16870	21.15	27465	34.44	6588	8.26	28822	36.14
		Females	123722	12372	1190	9.62	4615	37.30	2100	16.97	4467	36.11
18	02355 – Khanakul-II	Persons	184734	67662	12951	19.14	19793	29.25	5197	7.68	29721	43.93
		Males	93979	58227	12162	20.89	16294	27.98	4027	6.92	25744	44.21
		Females	90755	9435	789	8.36	3499	37.09	1170	12.40	3977	42.15
19	99999 – Area not under any Sub-district	Persons	1518352	551809	4705	0.85	8242	1.49	13100	2.37	525762	95.28
		Males	782111	452262	3282	0.73	6198	1.37	7944	1.76	434838	96.15
		Females	736241	99547	1423	1.43	2044	2.05	5156	5.18	90924	91.34
District : Hugli (338)	Persons	5519145	2152870	259680	12.06	583380	27.10	111828	5.19	1197982	55.65	
	Males	2814653	1713608	239530	13.98	415950	24.27	66624	3.89	991504	57.86	
	Females	2704492	439262	20150	4.59	167430	38.12	45204	10.29	206478	47.01	

Table 33 shows the sex wise distribution of workers by number and percentage, engaged in four major economic activities at the Sub-district level i.e. for all the C.D.Blocks and Statutory Towns (Area not under any Sub-district) of the district. The above Table shows that more than half of Total workers have earn their livelihood as Other workers (55.65 per cent) followed by Agricultural labourers (27.10 per cent), and Cultivators (12.06 per cent). Only 5.19 per cent of Total workers are engaged as Household industry workers. Sex-wise analysis reveals that majority of male workers are engaged as Other workers (57.86 per cent) followed by Agricultural labourers (24.27 per cent) and Cultivators (13.98 per cent). In case of female workers, it is seen almost half of them are in the category of Other workers (47.01 per cent) followed by Agricultural labourers (38.12 per cent) and Household industry workers (10.29 per cent). In case of Cultivators the percentage of female is 4.59.

The different categories of workers distributed in different C.D.Block level shows that the highest proportion of Cultivators (29.00) is reported from Goghat-II C.D.Block and the lowest proportion is in Serampur Uttarpara C.D.Block (2.41). The highest percentage of Agricultural labourers (54.89) is registered in Polba-Dadpur C.D.Block while the lowest is returned from Serampur Uttarpara C.D.Block (3.57 per cent). Under the Household industry workers Jangipara C.D.Block score the top position (14.86 per cent) and Goghat-I C.D.Block returned to the lowest position with 3.18 per cent. So far the Other workers are concern Serampur Uttarpara C.D.Block (89.08) shows the highest proportion and Polba-Dadpur C.D.Block registered the least percentage (23.10). It is also observed from the above Table that 95.28 per cent of the Total workers of area not under any Sub-district i.e. all Statutory Towns are from Other workers, followed by Household industry workers with 2.37 per cent whereas Cultivators and Agricultural labourers are only 0.85 per cent and 1.49 per cent respectively.

Sex-wise analysis shows that the highest percentage of both male and female Cultivators are observed in Goghat-II C.D.Block with 32.79 and 14.39 respectively whereas for the same for both the lowest is found in Serampur Uttarpara C.D.Block with 2.41 and 2.40 respectively. In case of Agricultural labourers the highest percentage of male (49.22) is recorded in Polba-Dadpur C.D.Block and for the same the lowest is found in Serampur Uttarpara C.D.Block (3.69). The highest and lowest percentage of female Agricultural labourers is found in Dhaniakhali C.D.Block (71.15) and Serampur Uttarpara C.D.Block (3.03) respectively. For Household industry workers, the highest percentage of both male and female is recorded in Jangipara C.D.Block with 10.39 and 29.13 respectively while the lowest percentage for the same for male is found in Pursura C.D.Block with 2.34 and for female it is registered in Pandua C.D.Block with 5.63. The highest percentage of male Other workers are found in Serampur Uttarpara C.D.Block with 90.02 while for the same the lowest is in Polba-Dadpur C.D.Block with 25.50. The highest (84.99) and the lowest (16.65) percentage of female Other workers are found in Serampur Uttarpara C.D.Block and Dhaniakhali C.D.Block.

Table 34 : Distribution of Workers by Sex in four categories of Economic Activity in C.D. Blocks (Rural), 2011

Sl. No.	Name of CD Block	Persons/ Males/ Females	Total population	Total workers(main + marginal workers)	Category of Workers							
					Cultivators		Agricultural labourers		Household industry workers		Other workers	
					Number	Percentage	Number	Percentage	Number	Percentage	Number	Percentage
1	0185 – Goghat-I	Persons	140030	53865	15011	27.87	22449	41.68	1712	3.18	14693	27.28
		Males	71804	44601	14248	31.95	17389	38.99	1098	2.46	11866	26.60
		Females	68226	9264	763	8.24	5060	54.62	614	6.63	2827	30.52
2	0186 – Goghat-II	Persons	160585	63159	18315	29.00	26216	41.51	2597	4.11	16031	25.38
		Males	82262	50151	16443	32.79	18861	37.61	1768	3.53	13079	26.08
		Females	78323	13008	1872	14.39	7355	56.54	829	6.37	2952	22.69
3	0187 – Arambag	Persons	285207	106206	18458	17.38	45396	42.74	5449	5.13	36903	34.75
		Males	146041	88715	17556	19.79	37533	42.31	3853	4.34	29773	33.56
		Females	139166	17491	902	5.16	7863	44.95	1596	9.12	7130	40.76

4	0188 – Pursura	Persons	173437	65057	17250	26.52	22006	33.83	2456	3.78	23345	35.88
		Males	88908	56465	16364	28.98	18454	32.68	1324	2.34	20323	35.99
		Females	84529	8592	886	10.31	3552	41.34	1132	13.18	3022	35.17
5	0189 – Tarakeswar	Persons	179148	75530	14767	19.55	28768	38.09	3923	5.19	28072	37.17
		Males	91534	58719	13842	23.57	20681	35.22	1788	3.05	22408	38.16
		Females	87614	16811	925	5.50	8087	48.11	2135	12.70	5664	33.69
6	0190 – Dhaniakhali	Persons	320534	144082	25218	17.50	77380	53.71	5469	3.80	36015	25.00
		Males	160789	101608	22784	22.42	47159	46.41	2723	2.68	28942	28.48
		Females	159745	42474	2434	5.73	30221	71.15	2746	6.47	7073	16.65
7	0191 – Pandua	Persons	265863	123212	16570	13.45	71043	57.66	4383	3.56	31216	25.34
		Males	133824	83155	14533	17.48	42508	51.12	2391	2.88	23723	28.53
		Females	132039	40057	2037	5.09	28535	71.24	1992	4.97	7493	18.71
8	0192 – Balagarh	Persons	200810	84223	14914	17.71	39050	46.37	3207	3.81	27052	32.12
		Males	102488	65050	14220	21.86	27112	41.68	1582	2.43	22136	34.03
		Females	98322	19173	694	3.62	11938	62.26	1625	8.48	4916	25.64
9	0193 – Chinsurah- Magra	Persons	86792	35033	2816	8.04	9532	27.21	1335	3.81	21350	60.94
		Males	44235	26444	2321	8.78	6202	23.45	691	2.61	17230	65.16
		Females	42557	8589	495	5.76	3330	38.77	644	7.50	4120	47.97
10	0194 – Polba-Dadpur	Persons	263555	120586	21420	17.76	66191	54.89	5117	4.24	27858	23.10
		Males	133678	86041	19720	22.92	42347	49.22	2032	2.36	21942	25.50
		Females	129877	34545	1700	4.92	23844	69.02	3085	8.93	5916	17.13
11	0195 – Haripal	Persons	256507	102729	17809	17.34	41473	40.37	6129	5.97	37318	36.33
		Males	129407	80998	16758	20.69	29343	36.23	3849	4.75	31048	38.33
		Females	127100	21731	1051	4.84	12130	55.82	2280	10.49	6270	28.85
12	0196 – Singur	Persons	223951	85241	15638	18.35	15678	18.39	7509	8.81	46416	54.45
		Males	113561	72918	14742	20.22	13499	18.51	3985	5.47	40692	55.81
		Females	110390	12323	896	7.27	2179	17.68	3524	28.60	5724	46.45
13	0197 – Serampur Uttarpara	Persons	36389	13068	953	7.29	1164	8.91	749	5.73	10202	78.07
		Males	18640	11341	816	7.20	1019	8.99	492	4.34	9014	79.48
		Females	17749	1727	137	7.93	145	8.40	257	14.88	1188	68.79
14	0198 – Chanditala-I	Persons	104677	37893	4372	11.54	8634	22.79	4164	10.99	20723	54.69
		Males	52612	31885	4097	12.85	7086	22.22	2733	8.57	17969	56.36
		Females	52065	6008	275	4.58	1548	25.77	1431	23.82	2754	45.84
15	0199 – Chanditala-II	Persons	48894	17875	1429	7.99	1459	8.16	1386	7.75	13601	76.09
		Males	24559	15255	1178	7.72	1336	8.76	990	6.49	11751	77.03
		Females	24335	2620	251	9.58	123	4.69	396	15.11	1850	70.61
16	0200 – Jangipara	Persons	205099	85493	12539	14.67	31390	36.72	11054	12.93	30510	35.69
		Males	103912	65209	11714	17.96	23318	35.76	5685	8.72	24492	37.56
		Females	101187	20284	825	4.07	8072	39.79	5369	26.47	6018	29.67
17	0201 – Khanakul-I	Persons	254434	92117	18060	19.61	32080	34.83	8688	9.43	33289	36.14
		Males	130712	79745	16870	21.15	27465	34.44	6588	8.26	28822	36.14
		Females	123722	12372	1190	9.62	4615	37.30	2100	16.97	4467	36.11
18	0202 – Khanakul-II	Persons	184734	67662	12951	19.14	19793	29.25	5197	7.68	29721	43.93
		Males	93979	58227	12162	20.89	16294	27.98	4027	6.92	25744	44.21
		Females	90755	9435	789	8.36	3499	37.09	1170	12.40	3977	42.15
Total :	Persons	3390646	1373031	248490	18.10	559702	40.76	80524	5.86	484315	35.27	
	Males	1722945	1076527	230368	21.40	397606	36.93	47599	4.42	400954	37.25	
	Females	1667701	296504	18122	6.11	162096	54.67	32925	11.10	83361	28.11	

This Table shows distribution of workers by sex, engaged in four major economic activities at the C.D.Block level of the district. It is observed from the above Table that at the district level majority of the workers are engaged as Agricultural labourers (40.76 per cent), followed by Other workers (35.27 per cent) and Cultivators (18.10 per cent). Only 5.86 per cent workers are registered as Household industry workers. Sexwise analysis reveals that highest proportion of male workers are registered as Other workers (37.25) followed by Agricultural labourers (36.93 per cent) and Cultivators (21.40 per cent), so it may conclude majority (58.33 per cent) of the male workers settled in rural areas in the district earn their livelihood from land based activities. In case of female workers, majority of them are categorized as Agricultural labourers (54.67 per cent). Other workers hold the second position (28.11 per cent) among the female workers.

Different categories of workers distributed in different C.D. Blocks shows that the highest percentage of Cultivators (29.00) are found in Goghat-II C.D.Block and the lowest proportion of Cultivators (7.29) reported in Serampur Uttarpara C.D.Block. In case of Agricultural labourers, Pandua C.D.Block registered highest proportion (57.66), while Chanditala-II C.D.Block returned the lowest for the same with 8.16 per cent. So far the

Household industry workers are concerned highest proportion (12.93) is found in Jangipara C.D.Block and Goghat-I C.D.Block (3.18 per cent) reported the lowest position. In case of the Other workers Serampur Uttarpara C.D.Block hold the top position (78.07 per cent) and Polba-Dadpur C.D.Block returned the lowest position (23.10 per cent).

Sex-wise analysis reveals that the highest percentage of Cultivators for both male and female is reported from Goghat-II C.D.Block with 32.79 and 14.39 respectively whereas for the same the lowest male is observed in Serampur Uttarpara C.D.Block with 7.20 and the lowest female is found in Balagarh C.D.Block with 3.62. The highest percentage of male and female Agricultural labourers are found in Pandua C.D.Block with 51.12 and 71.24 respectively while for the same the lowest for both male(8.76) and female(4.69) are recorded in Chanditala-II C.D.Block. In case of Household industry workers, the highest percentage of male(8.72) and female (28.60) is recorded respectively in Jangipara C.D.Block and Singur C.D.Block and the lowest for the same for male (2.34)and female(4.97) is found in Pursura C.D.Block and Pandua C.D.Block respectively. The highest percentage of male(79.48) and female(70.61) Other workers are observed in Serampur Uttarpara C.D.Block and Chanditala-II C.D.Block respectively while the lowest percentage of male(25.50) and female(16.65) Other workers are reported from Polba-Dadpur C.D.Block and Dhaniakhali C.D.Block respectively.

Table 35 : Distribution of Workers by Sex in four categories of Economic Activity in Towns, 2011

Sl. No.	Name of Town	Persons/ Males/ Females	Total population	Total workers (main+marginal workers)	Category of workers							
					Cultivators		Agricultural labourers		Household industry workers		Other workers	
					Number	Percentage	Number	Percentage	Number	Percentage	Number	Percentage
1	2	3	4	5	6	7	8	9	10	11	12	13
1	324899 – Batika (CT)	Persons	8717	3287	105	3.19	565	17.19	63	1.92	2554	77.70
		Males	4422	2584	95	3.68	363	14.05	33	1.28	2093	81.00
		Females	4295	703	10	1.42	202	28.73	30	4.27	461	65.58
2	324900 – Pandua (CT)	Persons	30700	12299	175	1.42	1067	8.68	833	6.77	10224	83.13
		Males	15597	9210	140	1.52	617	6.70	380	4.13	8073	87.65
		Females	15103	3089	35	1.13	450	14.57	453	14.66	2151	69.63
3	324901 – Purusottampur (CT)	Persons	3665	1299	31	2.39	211	16.24	62	4.77	995	76.60
		Males	1855	1024	28	2.73	145	14.16	35	3.42	816	79.69
		Females	1810	275	3	1.09	66	24.00	27	9.82	179	65.09
4	324902 – Namajgram (CT)	Persons	7252	3168	54	1.70	652	20.58	103	3.25	2359	74.46
		Males	3625	2179	33	1.51	411	18.86	64	2.94	1671	76.69
		Females	3627	989	21	2.12	241	24.37	39	3.94	688	69.57
5	325035 – Badhagachhi (CT)	Persons	5052	1818	12	0.66	295	16.23	288	15.84	1223	67.27
		Males	2595	1560	11	0.71	237	15.19	195	12.50	1117	71.60
		Females	2457	258	1	0.39	58	22.48	93	36.05	106	41.09
6	325036 – Mirdhanga (CT)	Persons	8482	3230	78	2.41	440	13.62	332	10.28	2380	73.68
		Males	4325	2562	63	2.46	338	13.19	137	5.35	2024	79.00
		Females	4157	668	15	2.25	102	15.27	195	29.19	356	53.29
7	325037 – Sripur (CT)	Persons	7224	2826	23	0.81	442	15.64	194	6.86	2167	76.68
		Males	3596	2236	21	0.94	354	15.83	103	4.61	1758	78.62
		Females	3628	590	2	0.34	88	14.92	91	15.42	409	69.32
8	325038 – Jirat (CT)	Persons	7430	2905	126	4.34	615	21.17	100	3.44	2064	71.05
		Males	3824	2335	123	5.27	526	22.53	70	3.00	1616	69.21
		Females	3606	570	3	0.53	89	15.61	30	5.26	448	78.60
9	325091 – Kola (CT)	Persons	7271	2674	29	1.08	357	13.35	81	3.03	2207	82.54
		Males	3642	2137	24	1.12	298	13.94	47	2.20	1768	82.73
		Females	3629	537	5	0.93	59	10.99	34	6.33	439	81.75
10	325092 – Hansghara (CT)	Persons	7665	3144	104	3.31	500	15.90	141	4.48	2399	76.30
		Males	3936	2334	79	3.38	266	11.40	52	2.23	1937	82.99
		Females	3729	810	25	3.09	234	28.89	89	10.99	462	57.04
11	325093 – Raghunathpur (PS - Magra) (CT)	Persons	14919	4704	90	1.91	144	3.06	96	2.04	4374	92.98
		Males	7733	4224	76	1.80	129	3.05	73	1.73	3946	93.42
		Females	7186	480	14	2.92	15	3.12	23	4.79	428	89.17
12	325094 – Madhusudanpur (CT)	Persons	6685	2422	10	0.41	142	5.86	78	3.22	2192	90.50
		Males	3419	1959	6	0.31	88	4.49	29	1.48	1836	93.72
		Females	3266	463	4	0.86	54	11.66	49	10.58	356	76.89
13	325095 – Amodghata (CT)	Persons	7910	3205	36	1.12	121	3.78	296	9.24	2752	85.87
		Males	3909	2372	26	1.10	92	3.88	141	5.94	2113	89.08
		Females	4001	833	10	1.20	29	3.48	155	18.61	639	76.71
14	325096 –	Persons	4613	1427	38	2.66	85	5.96	49	3.43	1255	87.95

	Naiti (CT)	Males	3565	2249	109	4.85	242	10.76	53	2.36	1845	82.04
		Females	3431	471	5	1.06	19	4.03	55	11.68	392	83.23
61	325673 – Barijhati (CT)	Persons	7136	2640	27	1.02	84	3.18	59	2.23	2470	93.56
		Males	3679	2274	22	0.97	69	3.03	40	1.76	2143	94.24
		Females	3457	366	5	1.37	15	4.10	19	5.19	327	89.34
62	325674 – Garalgachha (CT)	Persons	5411	1951	7	0.36	33	1.69	70	3.59	1841	94.36
		Males	2760	1689	4	0.24	30	1.78	39	2.31	1616	95.68
		Females	2651	262	3	1.15	3	1.15	31	11.83	225	85.88
63	325675 – Krishnapur (CT)	Persons	8205	2816	64	2.27	119	4.23	166	5.89	2467	87.61
		Males	4115	2500	57	2.28	118	4.72	128	5.12	2197	87.88
		Females	4090	316	7	2.22	1	0.32	38	12.03	270	85.44
64	325804 – Rajbalhat (CT)	Persons	16479	7316	578	7.90	876	11.97	2735	37.38	3127	42.74
		Males	8405	5477	553	10.10	717	13.09	1659	30.29	2548	46.52
		Females	8074	1839	25	1.36	159	8.65	1076	58.51	579	31.48
65	801720 – Bansberia (M)	Persons	103920	36420	146	0.40	289	0.79	1149	3.15	34836	95.65
		Males	53760	30519	76	0.25	198	0.65	564	1.85	29681	97.25
		Females	50160	5901	70	1.19	91	1.54	585	9.91	5155	87.36
66	801721 – Hugli - Chinsurah (M + OG)	Persons	179931	68994	342	0.50	426	0.62	2000	2.90	66226	95.99
		Males	90217	53385	165	0.31	257	0.48	1114	2.09	51849	97.12
		Females	89714	15609	177	1.13	169	1.08	886	5.68	14377	92.11
67	801722 – Chandannagar (M Corp)	Persons	166867	60208	852	1.42	845	1.40	1298	2.16	57213	95.03
		Males	84009	49144	729	1.48	692	1.41	812	1.65	46911	95.46
		Females	82858	11064	123	1.11	153	1.38	486	4.39	10302	93.11
68	801723 – Tarakeswar (M)	Persons	30947	12839	141	1.10	522	4.07	544	4.24	11632	90.60
		Males	16049	9941	84	0.84	296	2.98	372	3.74	9189	92.44
		Females	14898	2898	57	1.97	226	7.80	172	5.94	2443	84.30
69	801724 – Arambag (M)	Persons	66175	24388	1220	5.00	3862	15.84	705	2.89	18601	76.27
		Males	33443	19608	1126	5.74	2917	14.88	532	2.71	15033	76.67
		Females	32732	4780	94	1.97	945	19.77	173	3.62	3568	74.64
70	801725 – Bhadreswar (M)	Persons	101477	35310	141	0.40	457	1.29	700	1.98	34012	96.32
		Males	53330	30215	105	0.35	416	1.38	397	1.31	29297	96.96
		Females	48147	5095	36	0.71	41	0.80	303	5.95	4715	92.54
71	801726 – Champdani (M)	Persons	111251	35215	89	0.25	85	0.24	528	1.50	34513	98.01
		Males	59350	31782	49	0.15	66	0.21	358	1.13	31309	98.51
		Females	51901	3433	40	1.17	19	0.55	170	4.95	3204	93.33
72	801727 – Baidyabati (M)	Persons	121110	47506	377	0.79	391	0.82	1575	3.32	45163	95.07
		Males	62485	38175	235	0.62	303	0.79	990	2.59	36647	96.00
		Females	58625	9331	142	1.52	88	0.94	585	6.27	8516	91.27
73	801728 – Serampore (M)	Persons	181842	64959	528	0.81	296	0.46	1021	1.57	63114	97.16
		Males	93694	53356	258	0.48	191	0.36	672	1.26	52235	97.90
		Females	88148	11603	270	2.33	105	0.90	349	3.01	10879	93.76
74	801729 – Rishra (M)	Persons	124577	42471	254	0.60	152	0.36	707	1.66	41358	97.38
		Males	66606	37173	128	0.34	132	0.36	295	0.79	36618	98.51
		Females	57971	5298	126	2.38	20	0.38	412	7.78	4740	89.47
75	801730 – Konanagar (M)	Persons	76172	28631	111	0.39	68	0.24	766	2.68	27686	96.70
		Males	38653	22645	53	0.23	43	0.19	466	2.06	22083	97.52
		Females	37519	5986	58	0.97	25	0.42	300	5.01	5603	93.60
76	801731 – Dankuni (M)	Persons	94936	35666	269	0.75	531	1.49	954	2.67	33912	95.08
		Males	49105	29131	161	0.55	433	1.49	586	2.01	27951	95.95
		Females	45831	6535	108	1.65	98	1.50	368	5.63	5961	91.22
77	801732 – Uttarpara Kotrung (M)	Persons	159147	59202	235	0.40	318	0.54	1153	1.95	57496	97.12
		Males	81410	47188	113	0.24	254	0.54	786	1.67	46035	97.56
		Females	77737	12014	122	1.02	64	0.53	367	3.05	11461	95.40
District (Urban): Hugli(338)		Persons	2128499	779839	11190	1.43	23678	3.04	31304	4.01	713667	91.51
		Males	1091708	637081	9162	1.44	18344	2.88	19025	2.99	590550	92.70
		Females	1036791	142758	2028	1.42	5334	3.74	12279	8.60	123117	86.24

This Table shows distribution of workers by sex in urban areas of the district, engaged in four major economic activities. For the urban part of the district, majority of the workers are engaged as Other workers (91.51 per cent), followed by Household industry workers (4.01 per cent), Agricultural labourers (3.04 per cent) and only 1.43 per cent are Cultivators. Sex wise analysis also reveals that highest proportion of male workers is registered as Other workers (92.70) followed by a very small proportion of Household industry workers (2.99). For female workers also the same trend is observed. The percentage of female workers, engaged as Other workers is 86.24 followed by Household industry workers (8.60).

Different categories of workers distributed in different towns shows the highest percentage of Other workers is found in Champdani Municipality (98.01) and lowest in Rajbalhat (CT) (42.74 per cent). For Household industry workers, highest percentage is shown in Kharsarai (CT) (48.49) and lowest in Kotalia (CT) (1.24 per cent). In case of Agricultural labourers, Bargachhia (CT) registered the highest proportion (22.20) and Nabagram Colony (CT) with the lowest proportion (0.15). Under the Cultivators category, Nasibpur (CT) (18.46 per cent) holds the top position and Nabagram Colony (CT) returned the lowest position (0.20 per cent).

Sex-wise analysis shows that the highest percentage of male Cultivators is reported from Nasibpur (CT) with 20.37 and the lowest is found in Champdani Municipality with 0.15. The highest and lowest percentage of female Cultivators is reported by Jangalpara (CT) (6.44) and Purbba Tajpur (CT) (0.21) respectively. None of the female workers of Kapashanria (CT) has reported as Cultivators. In case of Agricultural labourers, the highest percentage of male and female respectively registered in Jirat (CT) (22.53) and Bargachhia (CT) (36.75) while for the same the lowest for male (0.19) and female (0.18) is found in Konnagar Municipality and Nawapara (CT) respectively. Nabagram Colony (CT) has not reported any female worker engaged as Agricultural labourers. The highest percentage of male Household industry workers are in Kharsarai (CT) (43.72) and Kotalia (CT) (0.45) occupy the lowest position for the same. For female Household industry workers Purbba Tajpur (CT) (73.82) holds the first position and Manushpur (CT) (1.43) is in the lowest position. In Other workers category, the highest percentage of male (98.88) and female (95.40) is observed in Kotalia (CT) and Uttarpara Kotrung Municipality respectively. The lowest percentage of male Other workers are found in Rajbalhat (CT) with 46.52 while for the same female is in Purbba Tajpur (CT) with 25.54.

**Brief Analysis of Inset Tables based on
Village Directory and Town Directory Data, 2011
(Inset Tables 36-45)**

One of the important features of Indian Census is tabulation of village wise amenities data. Such information included in this volume is basically of non-Census in nature. Nevertheless, they have great importance in getting an in-depth view of the existing infrastructural facilities and status of availability of different amenities in the villages of the district and can be used as an important input in future development planning of the district.

Table 36 : Distribution of Villages according to Availability of different Amenities, 2011

Sl. No.	Name of C.D. Block	Number of inhabited villages	Type of Amenity available				
			Education*	Medical^	Drinking Water	Post Office #	Telephone **
1	2	3	4	5	6	7	8
1	0185 - Goghat-I	97	93 (95.88)	66 (68.04)	96 (98.97)	16 (16.49)	94 (96.91)
2	0186 - Goghat-II	110	100 (90.91)	65 (59.09)	110 (100.00)	23 (20.91)	110 (100.00)
3	0187 - Arambag	152	147 (96.71)	60 (39.47)	147 (96.71)	27 (17.76)	151 (99.34)
4	0188 - Pursura	50	50 (100.00)	47 (94.00)	50 (100.00)	19 (38.00)	50 (100.00)
5	0189 - Tarakeswar	89	88 (98.88)	75 (84.27)	89 (100.00)	22 (24.72)	89 (100.00)
6	0190 - Dhaniakhali	214	182 (85.05)	88 (41.12)	213 (99.53)	49 (22.90)	196 (91.59)
7	0191 - Pandua	153	141 (92.16)	89 (58.17)	153 (100.00)	43 (28.10)	140 (91.50)
8	0192 - Balagarh	129	120 (93.02)	69 (53.49)	129 (100.00)	23 (17.83)	129 (100.00)
9	0193 - Chinsurah-Magra	52	45 (86.54)	33 (63.46)	52 (100.00)	7 (13.46)	51 (98.08)
10	0194 - Polba-Dadpur	193	168 (87.05)	114 (59.07)	193 (100.00)	37 (19.17)	177 (91.71)
11	0195 - Haripal	152	141 (92.76)	103 (67.76)	152 (100.00)	27 (17.76)	152 (100.00)
12	0196 - Singur	98	93 (94.90)	74 (75.51)	98 (100.00)	25 (25.51)	95 (96.94)
13	0197 - SerampurUttarpara	13	13 (100.00)	13 (100.00)	13 (100.00)	2 (15.38)	13 (100.00)
14	0198 - Chanditala-I	47	45 (95.74)	46 (97.87)	47 (100.00)	4 (8.51)	47 (100.00)
15	0199 - Chanditala-II	20	19 (95.00)	15 (75.00)	20 (100.00)	2 (10.00)	20 (100.00)
16	0200 - Jangipara	128	118 (92.19)	84 (65.62)	128 (100.00)	20 (15.62)	125 (97.66)
17	0201 - Khanakul-I	93	92 (98.92)	66 (70.97)	92 (98.92)	24 (25.81)	81 (87.10)
18	0202 - Khanakul-II	52	52 (100.00)	44 (84.62)	52 (100.00)	5 (9.62)	51 (98.08)
Total :		1842	1707 (92.67)	1151 (62.49)	1834 (99.57)	375 (20.36)	1771 (96.15)

Sl. No.	Name of C.D. Block	Number of inhabited villages	Type of Amenity available (contd...)				
			Transport Communications \$	Banks®	AgriculturalCredit Societies	Approach by Pucca Road	Power Supply
1	2	3	9	10	11	12	13
1	0185 - Goghat-I	97	55 (56.70)	7 (7.22)	33 (34.02)	48 (49.48)	97 (100.00)
2	0186 - Goghat-II	110	50 (45.45)	12 (10.91)	19 (17.27)	56 (50.91)	110 (100.00)
3	0187 - Arambag	152	49 (32.24)	16 (10.53)	26 (17.11)	26 (17.11)	152 (100.00)
4	0188 - Pursura	50	36 (72.00)	12 (24.00)	17 (34.00)	21 (42.00)	50 (100.00)
5	0189 - Tarakeswar	89	42 (47.19)	8 (8.99)	18 (20.22)	46 (51.69)	89 (100.00)
6	0190 - Dhaniakhali	214	92 (42.99)	15 (7.01)	27 (12.62)	68 (31.78)	214 (100.00)
7	0191 - Pandua	153	71 (46.41)	23 (15.03)	37 (24.18)	83 (54.25)	153 (100.00)
8	0192 - Balagarh	129	74 (57.36)	22 (17.05)	15 (11.63)	67 (51.94)	129 (100.00)
9	0193 - Chinsurah-Magra	52	27 (51.92)	5 (9.62)	2 (3.85)	35 (67.31)	52 (100.00)
10	0194 - Polba-Dadpur	193	86 (44.56)	26 (13.47)	31 (16.06)	84 (43.52)	193 (100.00)
11	0195 - Haripal	152	52 (34.21)	20 (13.16)	22 (14.47)	46 (30.26)	152 (100.00)
12	0196 - Singur	98	39 (39.80)	15 (15.31)	15 (15.31)	44 (44.90)	98 (100.00)
13	0197 - SerampurUttarpara	13	10 (76.92)	0 (0.00)	0 (0.00)	10 (76.92)	13 (100.00)
14	0198 - Chanditala-I	47	31 (65.96)	6 (12.77)	2 (4.26)	28 (59.57)	47 (100.00)
15	0199 - Chanditala-II	20	4 (20.00)	2 (10.00)	1 (5.00)	6 (30.00)	20 (100.00)

16	0200 - Jangipara	128	58 (45.31)	14 (10.94)	19 (14.84)	44 (34.38)	128 (100.00)
17	0201 - Khanakul-I	93	49 (52.69)	18 (19.35)	24 (25.81)	16 (17.20)	93 (100.00)
18	0202 - Khanakul-II	52	30 (57.69)	6 (11.54)	19 (36.54)	32 (61.54)	52 (100.00)
Total :		1842	855 (46.42)	227 (12.32)	327 (17.750)	760 (41.26)	1842 (100.00)

Note :

- * Education includes all education facilities.
- ^ Medical includes all medical facilities.
- # Post office includes post office, telegraph office and Post and telegraph office.
- \$ Transport communication includes bus service, rail facility and navigable waterways.
- @ Bank includes Commercial Bank and Cooperative Bank.
- ** Telephone includes Telephone, PCO and Mobile.

Table 36 shows the C.D. Block wise availability of facilities of education, medical, drinking water, post office, telephone, transport communications, banks, agricultural credit societies, approach by pucca road, power supply in the villages. The facility for education 92.67 per cent, for medical 62.49 per cent, for drinking water 99.57 per cent, for post office 20.36 per cent, for telephone 96.15 per cent, for transport communication 46.42 per cent, for bank 12.32 per cent, for agricultural credit societies 17.75 per cent, approach by pucca road 41.26 per cent and for power supply cent percent are available in the inhabited villages of Hugli district.

It is observed from the Table that among all the C.D. Blocks education facility is available in cent percent villages of Pursura C.D. Block, Serampur Uttarpara C.D. Block and Khanakul-II C.D. Block and the least available C.D. Block is Dhaniakhali by 85.05 per cent villages, medical facility is served in cent percent villages of Serampur Uttarpara C.D. Block and least served at Arambag C.D. Block by 39.47 per cent, drinking water facility is cent percent reachable in the villages of all the C.D. Blocks of the district except Goghat-I C.D. Block, Arambag C.D. Block, Dhaniakhali C.D. Block and Khanakul-I C.D. Block, post office facility is ranging from 8.51 per cent (Chanditala-I C.D. Block) to 38.00 per cent (Pursura C.D. Block) showing a wide disparity, in case of telephone facility, it is reachable to the cent percent villages of Goghat-II C.D. Block, Pursura C.D. Block, Tarakeswar C.D. Block, Balagarh C.D. Block, Haripal C.D. Block, Serampur Uttarpara C.D. Block, Chanditala-I C.D. Block and Chanditala-II C.D. Block and the least served at Khanakul-I C.D. Block in 87.10 per cent of villages, transport communications network is spread over mostly in Serampur Uttarpara C.D. Block in 76.92 per cent of villages compared to the least percentage (20.00 per cent) in Chanditala-II C.D. Block, the most served C.D. Block having banking facility is Pursura (24.00 per cent of villages), whereas the least served C.D. Block having banking facility is Dhaniakhali (7.01 per cent of villages), agricultural credit societies facility is ranging from only 3.85 per cent of villages of Chinsurah-Magra C.D. Block to 36.54 per cent of villages of Khanakul-II C.D. Block showing the minimum availability in overall district as recorded, the proportion of villages connected by pucca road is highest in Serampur Uttarpara C.D. Block by 76.92 per cent and that is lowest in Arambag C.D. Block by 17.11 per cent and in case of power supply facility, it is best available in the district showing the availability in cent percent of villages in all the C.D. Blocks.

Table 37 : Number and Percentage of Rural population served by Different Amenities, 2011

Sl. No.	Name of C.D. Block	Total population of inhabited villages	Type of amenity available				
			Education*	Medical^	Drinking water	Post office #	Telephone **
1	2	3	4	5	6	7	8
1	0185 - Goghat-I	140030	138407 (98.84)	110608 (78.99)	139785 (99.83)	41403 (29.57)	137556 (98.23)
2	0186 - Goghat-II	160585	157909 (98.33)	129541 (80.67)	160585 (100.00)	72249 (44.99)	160585 (100.00)
3	0187 - Arambag	285207	282919 (99.2)	167100 (58.59)	279064 (97.85)	95738 (33.57)	284028 (99.59)
4	0188 - Pursura	173437	173437 (100.00)	168347 (97.07)	173437 (100.00)	97342 (56.13)	173437 (100.00)
5	0189 - Tarakeswar	179148	178439 (99.60)	162807 (90.88)	179148 (100.00)	76490 (42.70)	179148 (100.00)

6	0190 - Dhaniakhali	320534	301612 (94.10)	185831 (57.98)	317721 (99.12)	124245 (38.76)	300585 (93.78)
7	0191 - Pandua	265863	260344 (97.92)	198609 (74.7)	265863 (100.00)	121542 (45.72)	249412 (93.81)
8	0192 - Balagarh	200810	196698 (97.95)	148419 (73.91)	200810 (100.00)	52718 (26.25)	200810 (100.00)
9	0193 - Chinsurah-Magra	86792	81484 (93.88)	69777 (80.4)	86792 (100.00)	16674 (19.21)	86729 (99.93)
10	0194 - Polba-Dadpur	263555	250191 (94.93)	187419 (71.11)	263555 (100.00)	84881 (32.21)	249206 (94.56)
11	0195 - Haripal	256507	248936 (97.05)	198268 (77.3)	256507 (100.00)	70404 (27.45)	256507 (100.00)
12	0196 - Singur	223951	221859 (99.07)	197931 (88.38)	223951 (100.00)	103953 (46.42)	221765 (99.02)
13	0197 - SerampurUttarpara	36389	36389 (100.00)	36389 (100)	36389 (100.00)	9170 (25.20)	36389 (100.00)
14	0198 - Chanditala-I	104677	103144 (98.54)	104032 (99.38)	104677 (100.00)	23358 (22.31)	104677 (100.00)
15	0199 - Chanditala-II	48894	48781 (99.77)	38410 (78.56)	48894 (100.00)	8209 (16.79)	48894 (100.00)
16	0200 - Jangipara	205099	200857 (97.93)	155582 (75.86)	205099 (100.00)	62389 (30.42)	203159 (99.05)
17	0201 - Khanakul-I	254434	254106 (99.87)	218253 (85.78)	250366 (98.40)	103425 (40.65)	229717 (90.29)
18	0202 - Khanakul-II	184734	184734 (100.00)	181733 (98.38)	184734 (100.00)	32354 (17.51)	184475 (99.86)
Total :		3390646	3320246 (97.92)	2659056 (78.42)	3377377 (99.61)	1196544 (35.29)	3307079 (97.54)

Sl. No.	Name of C.D. Block	Total population of inhabited villages	Type of amenity available (contd...)				
			Transport communications [§]	Banks [@]	Agricultural credit societies	Approach by pucca road	Power supply
1	2	3	9	10	11	12	13
1	0185 - Goghat-I	140030	91651 (65.45)	21465 (15.33)	69570 (49.68)	77597 (55.41)	140030 (100.00)
2	0186 - Goghat-II	160585	99907 (62.21)	25654 (15.98)	36116 (22.49)	98935 (61.61)	160585 (100.00)
3	0187 - Arambag	285207	105720 (37.07)	70634 (24.77)	89005 (31.21)	55578 (19.49)	285207 (100.00)
4	0188 - Pursura	173437	132076 (76.15)	66822 (38.53)	87325 (50.35)	78852 (45.46)	173437 (100.00)
5	0189 - Tarakeswar	179148	111291 (62.12)	38964 (21.75)	61451 (34.30)	107132 (59.80)	179148 (100.00)
6	0190 - Dhaniakhali	320534	150836 (47.06)	61801 (19.28)	78273 (24.42)	136935 (42.72)	320534 (100.00)
7	0191 - Pandua	265863	145151 (54.60)	68995 (25.95)	75557 (28.42)	161666 (60.81)	265863 (100.00)
8	0192 - Balagarh	200810	132552 (66.01)	54841 (27.31)	31750 (15.81)	130561 (65.02)	200810 (100.00)
9	0193 - Chinsurah-Magra	86792	54059 (62.29)	10087 (11.62)	5549 (6.39)	61589 (70.96)	86792 (100.00)
10	0194 - Polba-Dadpur	263555	138092 (52.40)	58597 (22.23)	57913 (21.97)	140041 (53.14)	263555 (100.00)
11	0195 - Haripal	256507	110563 (43.10)	50457 (19.67)	51478 (20.07)	94153 (36.71)	256507 (100.00)
12	0196 - Singur	223951	99597 (44.47)	81500 (36.39)	50663 (22.62)	127422 (56.90)	223951 (100.00)
13	0197 - SerampurUttarpara	36389	26369 (72.46)	0 (0.00)	0 (0.00)	26369 (72.46)	36389 (100.00)
14	0198 - Chanditala-I	104677	71296 (68.11)	25229 (24.10)	9715 (9.28)	60741 (58.03)	104677 (100.00)
15	0199 - Chanditala-II	48894	14737 (30.14)	6269 (12.82)	3984 (8.15)	20297 (41.51)	48894 (100.00)
16	0200 - Jangipara	205099	117101 (57.09)	41799 (20.38)	43331 (21.13)	94786 (46.21)	205099 (100.00)
17	0201 - Khanakul-I	254434	133194 (52.35)	69797 (27.43)	87698 (34.47)	47638 (18.72)	254434 (100.00)
18	0202 - Khanakul-II	184734	116508 (63.07)	37698 (20.41)	118249 (64.01)	155441 (84.14)	184734 (100.00)
Total :		3390646	1850700 (54.58)	790609 (23.32)	957627 (28.24)	1675733 (49.42)	3390646 (100.00)

Note :

- * Education includes all education facilities.
- ^ Medical includes all medical facilities.
- # Post office includes post office, telegraph office and Post and telegraph office.
- \$ Transport communication includes bus service, rail facility and navigable waterways.
- @ Bank includes Commercial Bank and Cooperative Bank.
- ** Telephone includes Telephone, PCO and Mobile.

Table 37 shows the C.D.Block wise availability of facilities of education, medical, drinking water, post office, telephone, transport communications, banks, agricultural credit societies, approach by pucca road, power supply among the rural population. The facility for education is availed by 97.92 per cent population, for medical it is served by 78.42 per cent of population, drinking water is availed to 99.61 per cent, post office to 35.29 per cent, telephone facility is availed by 97.54 per cent, transport communication to 54.58 per cent, for banks to 23.32 per cent, for agricultural credit societies it is availed by 28.24 per cent, approaches by pucca road to 49.42 per cent and for power supply it is served to cent percent rural population of Hugli district.

C.D.Block wise data shows that education facility is ranging from cent percent villages of Pursura C.D. Block, Serampur Uttarpara C.D.Block and Khanakul-II C.D.Block to 93.88 per cent in Chinsurah-Magra C.D.Block, medical facility is ranging from 57.98 per cent (Dhaniakhali C.D.Block) to cent percent (Serampur Uttarpara C.D.Block) showing a wide disparity, drinking water facility is available to the cent percent villages of all the C.D. Blocks of the district except Goghat-I C.D.Block, Arambag C.D.Block, Dhaniakhali C.D.Block and Khanakul-I C.D.Block and the least available C.D.Block in drinking water facility is 97.85 in Arambag C.D.Block, post office facility is ranging from 16.79 per cent

(Chanditala-II C.D.Block) to 56.13 per cent (Pursura C.D. Block) also showing a wide disparity, in telephone facility, it is reachable to the cent percent villages of Goghat-II C.D. Block, Pursura C.D.Block, Tarakeswar C.D.Block, Balagarh C.D.Block, Haripal C.D.Block, Serampur Uttarpara C.D.Block, Chanditala-I C.D.Block and Chanditala-II C.D.Block and the least available C.D.Block is Khanakul-I(90.29 per cent), transport communications facility is ranging from 30.14 per cent (Chanditala-II C.D.Block) to 76.15 per cent (Pursura C.D.Block), bank facility is ranging from 11.62 per cent (Chinsurah-Magra C.D.Block) to 38.53 per cent (Pursura C.D.Block), agricultural credit society facility is ranging from 6.39 per cent (Chinsurah-Magra C.D.Block) to 64.01 per cent (Khanakul-II C.D.Block) also showing wide disparity; in approach by pucca road facility only the minimum range 18.72 per cent in Khanakul-I C.D.Block and the maximum range 84.14 per cent in Khanakul-II C.D.Block have a wide disparity and in case of power supply facility, it is best available in the district showing the cent percent in all the C.D.Block is availed by the rural inhabitants of the district.

Table 38 : Distribution of Villages not having certain Amenities, arranged by Distance Ranges from the Places where these are Available, 2011

Village not having the amenity of	Distance range of place from the villages where the amenity is available				Total (Col. 2-4)
	Less than 5 kilometres	5-10 kilometres	10+kilometres		
	1	2	3	4	
1. Education :					
(a) Primary School	140	5	0		145
(b) Middle School	1196	83	17		1296
(c) Degree College	1025	463	333		1821
2. Medical :					
(a) Hospital	1043	340	413		1796
(b) PHC	924	578	224		1726
3. Post Office :	1321	137	9		1467
4. Telephone	49	22	0		71
5. Bus Service	939	263	3		1205
6. Bank :					
(a) Commercial Bank	1151	413	148		1712
(b) Co-operative Bank	890	487	331		1708
7. Agricultural Credit Societies	0	166	1349		1515

Degree College includes Art, Engineering and Medicine

Hospital includes Allopathic & Alternative Medicine

Post Office includes post office, telegraph office and post & telegraph office

Telephone includes Telephone, PCO and mobiles

Bus includes private and public

Table 38 depicts the distribution of villages of non-availability of amenities and showing the distance range from the nearest place where the respective amenities are available. It is observed that 145 villages in the district have no primary school. Out of which only 140 villages have this facility within 5 kilometres and 5 villages have this facility within 5-10 kilometres. In case of middle school facility, there are 1,296 villages not having middle school, out of which the majority (1,196 villages) have this facility within 5 kilometres and out of 1,821 villages not having degree college, 1,025 villages can avail the degree college facility within 5 kilometres distance. In case of non-availability of hospital facility there are 1,796 villages in the district, out of which 1,043 villages can avail this facility within 5 kilometres, 340 villages have to go 5-10 kilometres and 413 have to go beyond 10 kilometres to avail this facility. Out of 1,726 villages which have no primary health centre facility itself, only 924 villages have to travel upto 5 kilometres to avail this facility as reported, for 578 villages for availing this facility they have to go 5-10 kilometres and for rest 224 villages, they have to move beyond 10 kilometres. There are 1,467 villages which have no post office facility itself. Out of which, majority of villages

(1,321) can avail this facility within 5 kilometres. In case of telephone facility out of 71 villages where no telephone facility is available, can availed this facility within 5 kilometres by the inhabitants of 49 villages. Out of total villages of Hugli district there are 1,205 villages where no bus service is available. It has been observed from the above Table that majority of the villages (939) can availed the bus service within 5 kilometres from their respective villages. So far as the availability of commercial banking service is concerned 1,712 villages do not have the same and majority of these villages (1,151) can avail this facility within 5 kilometres, followed by 413 villages within a distance of 5-10 kilometres. In case of cooperative banking service the scenario is more or less same. In 1,708 villages of the district have no cooperative banking service and out of these only 890 villages can avail this facility within 5 kilometres and (331) villages have to go beyond 10 kilometres to avail this facility. For agricultural credit societies 1,515 villages have such facility beyond the reach of 5 kilometres. Out of which the majority (1,349) villages can avail this facility beyond 10 kilometres.

Table 39 : Distribution of Villages according to the Distance from the Nearest Statutory Town and Availability of Different Amenities, 2011

Distance Range from the nearest Statutory Town (In Kilometres)	Number/ Percentage	Number of Inhabited Villages in each range	Type of amenity available							
			Education*	Medical [^]	Post Office #	Telephone **	Transport Communications \$	Banks @	Agricultural Credit Societies	Approach by Pucca Road
1	2	3	4	5	6	7	8	9	10	11
Less than 5	Number	74	68	55	16	71	45	5	6	45
	Percentage		91.89	74.32	21.62	95.95	60.81	6.76	8.11	60.81
5 – 15	Number	1073	996	679	226	1054	476	144	193	455
	Percentage		92.82	63.28	21.06	98.23	44.36	13.42	17.99	42.4
16 – 50	Number	680	632	409	129	633	329	76	126	253
	Percentage		92.94	60.15	18.97	93.09	48.38	11.18	18.53	37.21
51+	Number	5	4	4	1	5	2	1	2	2
	Percentage		80	80	20	100	40	20	40	40
Unspecified	Number	10	7	4	3	8	3	1	0	5
	Percentage		70	40	30	80	30	10	0	50
Total :	Number	1842	1707	1151	375	1771	855	227	327	760
	Percentage		92.67	62.49	20.36	96.15	46.42	12.32	17.75	41.26

Note :

- * Education includes all education facilities.
- [^] Medical includes all medical facilities.
- # Post office includes post office, telegraph office and Post and telegraph office.
- \$ Transport communication includes bus service, railway facility and navigable waterways.
- @ Bank includes Commercial Bank and Co-operative Bank.
- ** Telephone includes Telephone, PCO and Mobile.

This Table analyses the distribution of villages according to the distance from the nearest Statutory Towns and availability of eight different amenities (education, medical, post office, telephone, transport communications, banks, agricultural credit societies and approach by pucca road), i.e. simply the urban effect on amenities of rural areas. The Table shows that out of 1,842 inhabited villages 1,707 villages having education facility by 92.67 per cent, 1,151 villages can avail the medical facility by 62.49 per cent, having post office facility itself by 20.36 per cent villages, which is 375 number of villages, telephone facility is highly available in 1,771 villages by 96.15 per cent, transport communications facility is reachable in 855 villages, which is 46.42 per cent out of total inhabited villages in the district. In case of banks, agricultural credit societies and approach by pucca road, these amenities are available respectively in 12.32 per cent, 17.75 per cent and 41.26 per cent villages of the Hugli district. It is observed from the Table that as the distance from the nearest Statutory Towns increases from less than 5 to 5-15 kilometres the proportion of villages available this facility decreases for Medical, post office, transport communication and approach by pucca road and it is increases for education, telephone, banks and agricultural credit societies.

Table 40 : Distribution of Villages according to Population Range and Amenities Available, 2011

Population range	Number/ Percentage	Number of inhabited villages in each range	Type of amenity available									
			Education*	Medical [^]	Drinking water	Post office #	Telephone **	Transport communications \$	Banks@	Agricultural Credit Societies	Approach by pucca road	Power supply
1	2	3	4	5	6	7	8	9	10	11	12	13
1-499	Number	237	158	79	236	15	214	76	6	13	63	237
	Percentage		66.67	33.33	99.58	6.33	90.30	32.07	2.53	5.49	26.58	100.00
500-999	Number	397	356	176	394	30	384	155	18	38	140	397
	Percentage		89.67	44.33	99.24	7.56	96.73	39.04	4.53	9.57	35.26	100.00
1000 - 1999	Number	629	617	395	628	100	605	291	47	98	252	629
	Percentage		98.09	62.80	99.84	15.90	96.18	46.26	7.47	15.58	40.06	100.00
2000 - 4999	Number	489	487	411	486	165	479	274	110	124	249	489
	Percentage		99.59	84.05	99.39	33.74	97.96	56.03	22.49	25.36	50.92	100.00
5000 - 9999	Number	76	76	76	76	54	76	49	38	48	47	76
	Percentage		100.00	100.00	100.00	71.05	100.00	64.47	50.00	63.16	61.84	100.00
10000 +	Number	14	14	14	14	11	13	10	8	6	9	14
	Percentage		100.00	100.00	100.00	78.57	92.86	71.43	57.14	42.86	64.29	100.00
District	Number	1842	1708	1151	1834	375	1771	855	227	327	760	1842
Total :	Percentage		92.73	62.49	99.57	20.36	96.15	46.42	12.32	17.75	41.26	100.00

Note :

- * Education includes all education facilities.
- [^] Medical includes all medical facilities.
- # Post office includes post office, telegraph office and Post and telegraph office.
- \$ Transport communication includes bus service, railway facility and navigable waterways.
- @ Bank includes Commercial Bank and Co-operative Bank.
- ** Telephone includes Telephone, PCO and Mobile.

This Table analyses the distribution of villages according to population range and availability of ten different amenities (education, medical, drinking water, post office, telephone, transport communications, banks, agricultural credit societies, approach by pucca road and power supply), i.e. availability of amenities for different population size classes of villages. This Table shows that the proportion of villages having these amenities increases proportionately as the population size increases. But in five cases this relation is showing exception. In drinking water amenity it slightly declines from the population range 1-499 to 500-999 and from the population range 1000-1999 to 2000-4999; in telephone amenity it decreases from population range 500-999 to 1000-1999 and from 5000-9999 to 10000+. For agricultural credit societies it declines from the population range 5000-999 to the population range 10000+. All villages having population 10000 or more have education, medical, drinking water facilities. Remarkably, all villages have power supply facilities.

Table 41 : Distribution of Villages according to Land Use, 2011

Sl. No.	Name of C.D. Block	Number of inhabited villages	Total area(in Hectares)	Percentage of cultivable area to total area	Percentage of irrigated area to total cultivable area
1	2	3	4	5	6
1	0185 - Goghat-I	97	18537.75	78.06	82.63
2	0186 - Goghat-II	110	18775.71	81.65	77.05
3	0187 - Arambag	152	26367.77	76.49	72.38
4	0188 - Pursura	50	10042.00	85.11	97.13
5	0189 - Tarakeswar	89	11893.43	72.85	78.04
6	0190 - Dhaniakhali	214	27568.22	80.24	90.25
7	0191 - Pandua	153	26725.15	78.49	85.26
8	0192 - Balagarh	129	18586.38	76.95	87.54
9	0193 - Chinsurah-Magra	52	5570.21	62.86	73.56

10	0194 - Polba-Dadpur	193	28542.03	76.40	77.85
11	0195 - Haripal	152	18267.77	78.28	84.69
12	0196 - Singur	98	13702.18	67.59	74.08
13	0197 - Serampur Uttarpara	13	1946.57	61.84	49.49
14	0198 - Chanditala-I	47	6262.83	74.51	70.33
15	0199 - Chanditala-II	20	2248.82	68.05	77.35
16	0200 - Jangipara	128	15837.32	80.43	59.58
17	0201 - Khanakul-I	93	17146.90	67.14	44.71
18	0202 - Khanakul-II	52	12130.45	86.99	84.30
Total :		1842	280151.49	76.98	78.38

Note : Cultivable area= irrigated area + un-irrigated area

The above Table shows that there are 1,842 inhabited villages spread over eighteen C.D. Blocks with a total area of 2,80,151.49 Hectares. In Hugli district a vast majority of the land area is available for cultivation and that constitutes 76.98 per cent of the total land of the district. Irrigation is considered as an important factor for cultivation. As per the Table, 78.38 per cent of the cultivable land is under irrigation. The highest percentage of cultivable area (86.99 per cent) is in Khanakul-II C.D.Block, followed by Pursura C.D.Block with 85.11 per cent. Serampur Uttarpara C.D.Block is reported the lowest percentage of cultivable area (61.84 per cent) to its total area. The proportion of cultivable area in the remaining C.D. Blocks is more or less equal. It is observed from the Table that irrigated area to the total cultivable land is highest in Pursura C.D.Block with 97.13 per cent, followed by Dhaniakhali C.D.Block and Balagarh C.D.Block where the proportion of irrigated area is 90.25 per cent and 87.54 per cent respectively. The lowest proportion of cultivable land under irrigation is recorded as 44.71 per cent in Khanakul-I C.D.Block. Besides Khanakul-I C.D.Block, ten C.D. Blocks are also recorded having less proportion of irrigated area than the district average of 78.38 per cent.

Table 42 : Schools/Colleges per 10,000 population in Towns, 2011

Sl. No.	Name of the Town	Type of educational institution (Approx. numbers)				
		Primary	Middle	Secondary/Matriculation	Senior Secondary	College*
1	2	3	4	5	6	7
1	324899 - Batika (CT)	5	0	2	0	0
2	324900 - Pandua (CT)	5	0	0	0	0
3	324901 - Purusottampur (CT)	3	0	0	0	0
4	324902 - Namajgram (CT)	3	0	0	1	0
5	325035 - Badhagachhi (CT)	4	0	0	0	0
6	325036 - Mirdhanga (CT)	4	0	0	1	0
7	325037 - Sripur (CT)	4	1	1	1	0
8	325038 - Jirat (CT)	3	3	3	3	1
9	325091 - Kola (CT)	4	0	1	0	0
10	325092 - Hansghara (CT)	4	0	3	0	0
11	325093 - Raghunathpur (PS - Magra) (CT)	7	0	1	1	0
12	325094 - Madhusudanpur (CT)	9	0	0	4	0
13	325095 - Amodghata (CT)	5	0	0	3	1
14	325096 - Alikhoja (CT)	7	0	0	0	0
15	325097 - Shankhanagar (CT)	3	0	0	0	0
16	325098 - ChakBansheria (CT)	3	0	1	0	0
17	325099 - Manushpur (CT)	1	0	0	0	0
18	325100 - Keota (P) (CT)	2	1	1	1	0
19	325101 - Kodalia (CT)	1	0	0	0	0
20	325102 - Naldanga (CT)	2	0	1	1	0
21	325103 - Kulihanda (CT)	3	0	0	0	0
22	325104 - Dharmapur (CT)	4	0	1	0	0

23	325105 - Simla (CT)	1	1	1	0	0
24	325454 - Bargachhia (CT)	7	2	2	2	0
25	325555 - Balarambati (CT)	4	0	0	0	0
26	325556 - Singur (CT)	4	1	1	1	0
27	325557 - Nasibpur (CT)	16	1	1	1	0
28	325558 - Jagatnagar (CT)	4	0	0	0	0
29	325559 - Baruipara (CT)	7	3	1	1	0
30	325560 - Borai (CT)	5	0	3	3	0
31	325576 - Belumilki (CT)	5	0	0	0	0
32	325577 - DakshinRajyadharpur (CT)	4	3	3	2	0
33	325578 - Rishra (CT)	5	0	0	0	0
34	325579 - Bamunari (CT)	6	3	2	0	0
35	325580 - Nawapara (CT)	3	1	1	0	0
36	325581 - Nabagram Colony (CT)	5	2	2	1	1
37	325582 - Basai (CT)	7	1	1	0	0
38	325583 - Kanaipur (CT)	5	2	1	1	0
39	325584 - Raghunathpur (PS - Dankuni) (CT)	6	1	1	1	0
40	325632 - Masat (CT)	5	0	1	1	0
41	325633 - Jangalpara (CT)	7	1	1	1	0
42	325634 - Gangadharpur (CT)	3	0	0	0	0
43	325635 - Manirampur (CT)	1	0	1	0	0
44	325636 - Dudhkalmi (CT)	2	0	0	0	0
45	325637 - Nababpur (CT)	2	1	1	1	0
46	325638 - Kumirmora (CT)	3	1	1	1	0
47	325639 - Ramanathpur (CT)	6	1	1	0	0
48	325640 - Bhagabatipur (CT)	3	1	1	1	0
49	325661 - Kharsarai (CT)	5	0	0	0	0
50	325662 - Tisa (CT)	4	0	0	0	0
51	325663 - Kapashanria (CT)	4	2	2	0	0
52	325664 - Jaykrishnapur (CT)	4	0	0	0	0
53	325665 - PurbbaTajpur (CT)	4	1	1	1	0
54	325666 - Begampur (CT)	5	0	2	2	0
55	325667 - Baksa (CT)	5	3	2	0	0
56	325668 - Panchghara (CT)	1	1	1	0	0
57	325669 - Chikrand (CT)	1	1	0	0	0
58	325670 - Janai (CT)	6	2	2	2	0
59	325671 - Pairagachha (CT)	4	0	0	0	0
60	325672 - Naiti (CT)	4	1	1	1	0
61	325673 - Barijhati (CT)	4	3	1	0	0
62	325674 - Garalgachha (CT)	4	4	4	4	0
63	325675 - Krishnapur (CT)	2	1	1	0	0
64	325804 - Rajbalhat (CT)	2	1	1	1	0
65	801720 - Bansberia (M)	5	2	1	1	0
66	801721 - Hugli-Chinsurah (M+OG)	5	2	2	1	0
67	801722 - Chandannagar (M. Corp)	4	2	1	1	0
68	801723 - Tarakeswar (M)	5	1	1	1	0
69	801724 - Arambag (M)	4	1	1	1	0
70	801725 - Bhadreswar (M)	5	0	1	0	0
71	801726 - Champdani (M)	3	1	1	1	0
72	801727 - Baidyabati (M)	3	2	1	1	0
73	801728 - Serampore (M)	2	0	1	1	0
74	801729 - Rishra (M)	3	0	1	1	0
75	801730 - Konnagar (M)	5	1	1	0	0
76	801731 - Dankuni (M)	4	0	1	0	0
77	801732 - UttarparaKotrung (M)	3	0	1	1	0
District : Hugli (338)		4	1	1	1	0

Note : * College includes Arts/ Science/ Commerce College (Degree Level and above)

Table 42 presents the total number of educational institutions in the category of Primary, Middle, Secondary, Senior Secondary Schools and Colleges available for every 10,000 population in the urban areas of Hugli district. The number of educational institutions in each town given in the Table is estimated per 10,000 population in each Census Town, Statutory Town. The number of Primary Schools is 4 and Middle Schools, Secondary/matriculation Schools and Senior Secondary Schools available per 10,000 population in the urban areas of the district is shown as 1 for each of them. However, for the urban areas of the district as a whole, the ratio of Colleges available per 10,000 population is zero (0) as per the above Table. Among the Census Towns, Nasibpur (CT) with a ratio of 16 is having the highest number of Primary Schools per 10,000 population, followed by Madhusudanpur (CT) with a ratio of 9 Primary Schools per 10,000 population. There are 5 Statutory Towns, viz. Bansberia Municipality, Hugli-Chinsurah (M+OG), Tarakeswar Municipality, Bhadreswar Municipality and Konnagar Municipality is having 5 Primary Schools In the category of Middle Schools, the highest ratio for the urban areas is reported as 4 in Garalgachha (CT).The highest ratio of the number of Secondary/Matriculation Schools for every 10,000 population has been reported in Garalgachha (CT) with 4. The highest ratio of the number of Senior Secondary Schools available per 10,000 population is also reported from Garalgachha (CT) and Madhusudanpur (CT) with 4. There are 3 Census Towns in the district viz., Jirat (CT), Amodghata (CT) and Nabagram Colony (CT) each of them has 1College available per 10,000 population in the urban areas of the district.

Table 43 : Number of Beds in Medical Institutions in Towns, 2011

Sl. No.	Name of the Town	Number of beds in medical institutions per 10,000 population (Approx. numbers)
1	2	3
1	324899 - Batika (CT)	40
2	324900 - Pandua (CT)	0
3	324901 - Purusottampur (CT)	0
4	324902 - Namajgram (CT)	0
5	325035 - Badhagachhi (CT)	0
6	325036 - Mirdhanga (CT)	0
7	325037 - Sripur (CT)	0
8	325038 - Jirat (CT)	11
9	325091 - Kola (CT)	0
10	325092 - Hansghara (CT)	0
11	325093 - Raghunathpur (PS - Magra) (CT)	1
12	325094 - Madhusudanpur (CT)	0
13	325095 - Amodghata (CT)	0
14	325096 - Alikhoja (CT)	0
15	325097 - Shankhanagar (CT)	0
16	325098 - ChakBansheria (CT)	0
17	325099 - Manushpur (CT)	18
18	325100 - Keota (P) (CT)	0
19	325101 - Kotalia (CT)	0
20	325102 - Naldanga (CT)	0
21	325103 - Kulihanda (CT)	0
22	325104 - Dharmapur (CT)	0
23	325105 - Simla (CT)	0
24	325454 - Bargachhia (CT)	0
25	325555 - Balarambati (CT)	122
26	325556 - Singur (CT)	0
27	325557 - Nasibpur (CT)	0
28	325558 - Jagatnagar (CT)	0
29	325559 - Baruipara (CT)	6
30	325560 - Borai (CT)	9
31	325576 - Belumilki (CT)	0

32	325577 - DakshinRajyadharpur (CT)	0
33	325578 - Rishra (CT)	0
34	325579 - Bamunari (CT)	0
35	325580 - Nawapara (CT)	0
36	325581 - Nabagram Colony (CT)	16
37	325582 - Basai (CT)	0
38	325583 - Kanaipur (CT)	0
39	325584 - Raghunathpur (PS - Dankuni) (CT)	10
40	325632 - Masat (CT)	7
41	325633 - Jangalpara (CT)	0
42	325634 - Gangadharpur (CT)	0
43	325635 - Manirampur (CT)	0
44	325636 - Dudhkalmi (CT)	0
45	325637 - Nababpur (CT)	0
46	325638 - Kumirmora (CT)	0
47	325639 - Ramanathpur (CT)	12
48	325640 - Bhagabatipur (CT)	0
49	325661 - Kharsarai (CT)	0
50	325662 - Tisa (CT)	0
51	325663 - Kapashanria (CT)	0
52	325664 - Jaykrishnapur (CT)	0
53	325665 - PurbbaTajpur (CT)	7
54	325666 - Begampur (CT)	3
55	325667 - Baksa (CT)	0
56	325668 - Panchghara (CT)	0
57	325669 - Chikrand (CT)	0
58	325670 - Janai (CT)	1
59	325671 - Pairagachha (CT)	0
60	325672 - Naiti (CT)	0
61	325673 - Barijhati (CT)	0
62	325674 - Garalgachha (CT)	0
63	325675 - Krishnapur (CT)	12
64	325804 - Rajbalhat (CT)	574
65	801720 - Bansberia (M)	65
66	801721 - Hugli - Chinsurah (M + OG)	17
67	801722 - Chandannagar (M Corp)	0
68	801723 - Tarakeswar (M)	82
69	801724 - Arambag (M)	15
70	801725 - Bhadreswar (M)	2
71	801726 - Champdani (M)	1
72	801727 - Baidyabati (M)	60
73	801728 - Serampore (M)	12
74	801729 - Rishra (M)	6
75	801730 - Konnagar (M)	0
76	801731 - Dankuni (M)	27
77	801732 - UttarparaKotrung (M)	0
District: Hugli (338)		18

The above Table shows the number of beds available in the medical institutions located in the towns under Hugli district. The urban area of Hugli district consists of 64 Census Towns and 13 Statutory Towns. It is observed from the above Table that for the entire urban area of the district there are 18 beds available in the medical institutions for every 10,000 population. The Table also shows that, out of 77 urban units in 51 units, the ratio of the number of beds available in the medical institutions per 10,000 population is 0. The highest ratio of 122 beds in medical institutions available per 10,000 population is reported from Balarambati (CT), followed by Tarakeswar Municipality with 82 beds per 10,000 population.

Table 44 : Proportion of Slum population in Towns, 2011

Sl. No.	Name of the Town having Slum	Total population	Slum population	Percentage of Slum population to Total Population
1	2	3	4	5
1	801720 - Bansberia (M)	103920	38556	37.10
2	801721 - Hugli - Chinsurah (M+OG)	179931	24501	13.62
3	801723 - Tarakeswar (M)	30947	13225	42.73
4	801724 - Arambag (M)	66175	850	1.28
5	801725 - Bhadreswar (M)	101477	61392	60.50
6	801726 - Champdani (M)	111251	87676	78.81
7	801727 - Baidyabati (M)	121110	26499	21.88
8	801729 - Rishra (M)	124577	87706	70.40
9	801730 - Konnagar (M)	76172	4137	5.43
10	801731 - Dankuni (M)	94936	50719	53.42
11	801732 - Uttarpara Kotrung (M)	159147	26079	16.39
Total :		1169643	421340	36.02

The above Table depicts the proportion of slum population to the total population of statutory towns which have reported having slum population. The slum areas are being identified on the basis of certain fixed criteria. The slum population in the district estimated with the help of slum data provided by the concerned town authorities. Hugli district has thirteen Statutory Towns. During Census 2011, slum population is being reported only from Statutory Towns. In the district, of the total population of the Statutory Towns having slums 36.02 per cent population resides in the slum areas. Out of thirteen Statutory Towns, 11 Statutory Towns have reported about slum of which Champdani Municipality has higher proportion (78.81 per cent) of slum population followed by Rishra Municipality(70.40 per cent) and Bhadreswar Municipality(60.50 per cent). But in absolute figure slum dwellers are more in number in Rishra Municipality (87,706) followed by Champdani Municipality (87,676).

Table 45 : Most important Commodity Manufactured in Towns, 2011

Sl. No.	Name of the Town	Name of three most important commodities manufactured
1	2	3
1	324899 - Batika (CT)	---
2	324900 - Pandua (CT)	Rice, Potato, Vegetable
3	324901 - Purusottampur (CT)	---
4	324902 - Namajgram (CT)	---
5	325035 - Badhagachhi (CT)	Handloom Cloths, Bricks and Tiles, Plastic Toys and Flowers
6	325036 - Mirdhanga (CT)	Handloom Cloths, Bricks and Tiles, Plastic Toys and Flower
7	325037 - Sripur (CT)	Boat, Tiles, Brick
8	325038 - Jirat (CT)	Steel Furniture
9	325091 - Kola (CT)	---
10	325092 - Hansghara (CT)	---
11	325093 - Raghunathpur (PS - Magra) (CT)	Thread, Soda, Paper And Wooden Box
12	325094 - Madhusudanpur (CT)	Paper Industry, Engineering And Grill, Mustard Oil
13	325095 - Amodghata (CT)	Muri, Biri, Furniture
14	325096 - Alikhoja (CT)	Biri, Furniture, Cement Pipe
15	325097 - Shankhanagar (CT)	---
16	325098 - ChakBansberia (CT)	---
17	325099 - Manushpur (CT)	---
18	325100 - Keota (P) (CT)	Pen, Weigh
19	325101 - Kotalia (CT)	Agarbati, Pen, Candel
20	325102 - Naldanga (CT)	---
21	325103 - Kulihanda (CT)	---

22	325104 - Dharmapur (CT)	---
23	325105 - Simla (CT)	Wooden Furniture, Sweet Meat, Grill Factory
24	325454 - Bargachhia (CT)	Oil Mill, Floor Tiles
25	325555 - Balarambati (CT)	---
26	325556 - Singur (CT)	Plastic
27	325557 - Nasibpur (CT)	Jary, Hossiery, Cup Plate
28	325558 - Jagatnagar (CT)	Bricks, Pen Refill, Plastic
29	325559 - Baruipara (CT)	---
30	325560 - Borai (CT)	Wire, Polythene, Mineral Water
31	325576 - Belumiki (CT)	Silk Printing
32	325577 - DakshinRajyadharpur (CT)	Batik Printing
33	325578 - Rishra (CT)	Hand Gloves, Embroidary, Wooden Furniture
34	325579 - Bamunari (CT)	Foundry, Biscuit, Ceramic
35	325580 - Nawapara (CT)	Hand Gloves
36	325581 - Nabagram Colony (CT)	Grill, Wooden Furniture, Aluminium Rope
37	325582 - Basai (CT)	Embroidary Work, Ball Pen
38	325583 - Kanaipur (CT)	---
39	325584 - Raghunathpur (PS - Dankuni) (CT)	Bidi, Jute Mill Parts, Umbrella
40	325632 - Masat (CT)	Rice, Poultry, Machine Tools
41	325633 - Jangalpara (CT)	Handloom, Silver Ornament, Safety Pin
42	325634 - Gangadharpur (CT)	Rice, Muri, Garments
43	325635 - Manirampur (CT)	Medicine, Garments, Soap
44	325636 - Dudhkalmi (CT)	Rice, Potato, Jute
45	325637 - Nababpur (CT)	Rice, Potato, Jute
46	325638 - Kumirmora (CT)	Rice, Jute, Vegetables
47	325639 - Ramanathpur (CT)	Rice, Jute, Vegetables
48	325640 - Bhagabatipur (CT)	Rice, Muri, Nylon Rope
49	325661 - Kharsarai (CT)	Handloom, Nylon Rope
50	325662 - Tisa (CT)	Nylon Rope
51	325663 - Kapashanria (CT)	Handloom, Rope
52	325664 - Jaykrishnapur (CT)	Nylon Rope, Paper Packet, Handloom
53	325665 - PurbbaTajpur (CT)	Rope, Handloom
54	325666 - Begampur (CT)	Handloom, Rope
55	325667 - Baksa (CT)	Sari, Wheat
56	325668 - Panchghara (CT)	Paper Bag, Nylon Rope, Handloom
57	325669 - Chikrand (CT)	Fire Wood, Paper Packet
58	325670 - Janai (CT)	Fishing Wheels, Nylon Rope
59	325671 - Pairagachha (CT)	Chicken
60	325672 - Naiti (CT)	Insense Sticks
61	325673 - Barijhati (CT)	Nail, Mustard Oil, Furniture
62	325674 - Garalgachha (CT)	---
63	325675 - Krishnapur (CT)	---
64	325804 - Rajbalhat (CT)	Saree
65	801720 - Bansberia (M)	Jute, Rubber
66	801721 - Hugli - Chinsurah (M + OG)	Beckery, Printing, Wooden Works
67	801722 - Chandannagar (M Corp)	Jute Product, Electrical Goods, Banana
68	801723 - Tarakeswar (M)	---
69	801724 - Arambag (M)	Bricks, Radio, Sized Timber
70	801725 - Bhadreswar (M)	Jute
71	801726 - Champdani (M)	Jute, Cotton, Machinery
72	801727 - Baidyabati (M)	Shaw Mill, Bricks, Coconut Oil
73	801728 - Serampore (M)	Jute, Pharma, Thread
74	801729 - Rishra (M)	Cotton Textile, Jute, Paints
75	801730 - Konnagar (M)	Rubber, Paint, Relaxon
76	801731 - Dankuni (M)	Milk, Confectionary, Cold Drinks
77	801732 - UttarparaKotrung (M)	Foreign Liquor

Table 45 above shows the most important commodities manufactured in each town of Hugli district. It could be seen from the Table that rice is commonly produced in eight towns. Jute is also an important commodity product in 11 urban units. Potato and vegetables are the other important commodities produced in the district.

Major Social and Cultural Activities
Places of Religious, Historical or Archaeological
Importance and Places of Tourist Interest
Major Characteristics and Contribution of the District

Major Social and Cultural Activities of the District like Festivals and Fairs

Innumerable fairs, festivals and socio-cultural events are held throughout the year in the district having wide admixture of religion, community and culture. The followers of the main faiths and some tribal groups observe their own religious festivals whereas they intermingle in certain *melas* (fairs) and ceremonies. Brief notes on the major festivals and *melas* of the district are given below :

(a) Festivals Celebrated throughout the State :

West Bengal celebrates many Pujas (worship) and festivals. The Bengali proverb "*Baro Mase Tero Parbon*" (thirteen festivals in twelve months) indicates the abundant of festivity in the State. We are trying to go across the State Level common festivals in brief that are celebrated with great grandeur all over West Bengal with great enthusiasm. Please note that this State is a perfect example of communal harmony that is reflected in all the festivals. Peoples of different religion, caste and creed use to celebrate and participate in all the festivals together.

Durga Puja : Durga Puja or *Sharadotsav* is undoubtedly the main festival of West Bengal. The dates of Durga Puja celebrations are set according to the traditional Hindu calendar and the fortnight corresponding to the festival is called *Devi Paksha* (fortnight of the Goddess). Durga Puja festival marks the victory of Goddess Durga over the evil buffalo demon Mahishasura. Thus, Durga Puja festival epitomizes the victory of Good over Evil. The prominence of Durga Puja increased gradually during the British Raj in Bengal and erstwhile Assam. After the Hindu reformists identified Durga with India, she became an icon for the Indian Independence Movement. In the first quarter of the 20th century, the tradition of *Baroyari* (community) Puja was popularized due to this. After independence, Durga Puja became one of the largest celebrated festivals in the whole world. It is also the largest open Air Art Exhibition in the World. Durga Puja is also called *Akalbodhan* (untimely awakening of Durga), *Sharadiya* Pujo (autumnal worship), *Sharodotsab* (festival of autumn), *Maha* Pujo (grand Puja), *Maayer* Pujo (worship of the Mother) or merely as Puja or Pujo.

Kali Puja : Kali puja is also known as *Shyama* Puja or *Mahanisha* Puja, is a festival dedicated to the Hindu Goddess Kali, celebrated on the new moon day of the Hindu calendar month of *Kartik* (mid-October to mid-November) especially in Bengal, Odisha, Bihar and Assam. While the Bengalis, Odias and Assamese adore Goddess Kali on this day, the rest of India worships Goddess Lakshmi on Diwali. In north India 'Deepavali' or the festival of lights is celebrated to commemorate the home coming of Lord Rama to Ayodhya after fourteen years of exile as per the epic Ramayana. Decoration with lights and cracking the crackers are part of the observation.

Saraswati Puja or Vasant Panchami : Goddess Saraswati is referred as the Goddess of learning and music. It is a festival that signifies the beginning of *Vasant Ritu* (spring season). This Puja is celebrated on the fifth day of the bright fortnight of the lunar month of Bengali calendar month of *Magh* (mid-January to mid-February). A white swan on which the Goddess sits symbolizes *Satwa Guna* (purity and discrimination). This Puja is celebrated in all educational institutions, music schools and even in localities throughout the State.

Dol Yatra or The Festival of Colours : The festival of *Dol Yatra* is celebrated with pomp and dignity in the State of West Bengal. While it is known as *Dol Yatra* in West Bengal, rest of India celebrates it as *Holi*. It is the last festival of Bengali Calendar Year. It celebrates the legend of Radha and Krishna which says that Lord Krishna expressed his love to her beloved Radha on this day. People celebrate this festival playing with coloured water and colour powder called *abeer*. *Dol Purnima* (full moon day) becomes all the more significant for Bengalis, because this is also the birthday of the great Bhakti cult movement leader *Shree* Chaitanya Mahaprabhu (1485–1533).

Ratha Yatra or The Chariot Journey Festival : *Ratha Yatra* is a festival that involves moving of deities Jagannath, Balabhadra and Subhadra on a *ratha*(chariot) to their *Mausima Deula* (aunt's place).The festival originated in Puri, Odisha. The *Ratha Yatra* of Mahesh at Sreerampore in the Hugli district of West Bengal is the third oldest *ratha* festival in India and oldest in Bengal, having been celebrated since 1755. *Ratha Yatra* of Guptipara in Hugli district and of Mahishadal in Purba Medinipur district also has all India fame. Though mainly a *Vaishnava* festival, still it is celebrated by all communities. Small children are seen to pull small *rathas* around the streets accompanied by their parents. Many local *rathas* are also been pulled in this occasion throughout the State.

Raksha Bandhan : It is a Hindu festival that celebrates the love and duty between brothers and sisters where sisters tie a *rakhi* (sacred thread) on her brother's wrist. This symbolizes the sister's love and prayers for her brother's well-being, and the brother's lifelong vow to protect her. The festival falls on the full moon day (*Shravan Poornima*) of the Bengali calendar month of *Shravan*(mid-July to mid-August). Many myths and historic legends are linked to it. For example, the Rajput queens practiced the custom of sending *rakhi* threads to neighbouring rulers as token of brotherhood.

In West Bengal, the great poet Rabindranath Tagore invoked *Rakhi* as concepts to inspire love, respect and a vow of mutual protection between Hindus and Muslims during India's colonial era. In 1905, Bengal was divided by the British Empire on the basis of religion. Tagore arranged a ceremony to celebrate *Raksha Bandhan* to strengthen the bond of love and togetherness between Hindus and Muslims of Bengal, and urge them to together protest the British Empire which proved to be very successful. Even today in West Bengal, his tradition continues as people tie *Rakhis* to their neighbours and close friends.

Eid ul-Fitr or Festival of breaking the Fast :This is an important religious festival of the peoples belonging to Islam faith. It marks the end of *Ramadan*, the Islamic holy month of *sawm*(fasting). The religious *Eid* is a single day during which Muslims are not permitted to fast. The holiday celebrates the conclusion of the 29 or 30 days of dawn-to-sunset fasting during the entire month of *Ramadan*. The day of *Eid*, therefore, falls on the first day of the next Islamic calendar month of *Shawwal*. The date for the start of any lunar *Hijri* month varies based on the observation of new moon by local religious authorities, so the exact day of celebration varies by locality. However, in most countries, it is generally celebrated on the same day as Saudi Arabia. Throughout the State, mass prayers (*namaz*) are organized. It is a day of joyful get together.

Muharram : It is the first month of the Islamic calendar and is one of the four sacred months of the year. Since the Islamic calendar is a lunar calendar, *Muharram* moves from year to year when compared with the Gregorian calendar. It is the second holiest month following Ramadan. The word Muharram means forbidden and is derived from the word *harām*, meaning sinful. This is practically a mourning festival to observe the death of two brothers Hassan and Hussain – two grandsons of the Prophet Muhammed in the battle of Karbala. Tajiyas that symbolized the memorial tombs of the two brothers are taken out in procession and the devotees use to chant the name of Hassan and Hussain throughout.

Christmas : Also referred as Christmas Day, is an annual festival commemorating the birth of Jesus Christ, observed on December 25 as a religious and cultural celebration among billions of people around the world as well as West Bengal. On this day people exchange gifts, sweet and cakes amongst them. Many fairs are organized throughout the State and people use to gather there in numbers. Children are very fond of this festivals and Santa Claus is perhaps the most lovable character to them from whom they expect gifts packed in colourful papers. The chilling winter season practically extends this Christmas festivals up to English New Year i.e. January 1.

Good Friday : It is a Christian religious occasion commemorating the crucifixion of Jesus Christ and his death at Calvary. Calvary, also Golgotha, was, according to the Gospels, a site immediately outside Jerusalem's walls where Jesus was crucified. It is also known as Holy Friday, Great Friday, Black Friday or Easter Friday.

Guru Nanak's Birthday : Guru Nanak Sahib, the founder of Sikhism, was born on 15th April, 1469 at Rai-Bhoi-di Talwandi in the present district of Shekhupura (Pakistan), now Nanakana Sahib. The Birthday of Guru Nanak Sahib falls on *Kartik Purnamashi* i.e. full moon day of the month *Kartik* (usually November). On this day the followers of Sikhism use to visit the *Gurdwara* (shrine) and pay homage to him. This occasion is celebrated all over the State every year with great devotion and enthusiasm.

Buddha Purnima : Also referred as *Buddha Jayanti*, the birth anniversary of the Lord Gautam Buddha is the most important festival of the Buddhists and is celebrated with great enthusiasm. This festival falls on full moon day in the month of April. It was on this same day that Buddha got enlightenment and also attained *Nirvana* (salvation). The Buddhists consider the day to be more auspicious than any other day of the year. It is also believed that Yashodara, Gautam's wife, his charioteer Channa and even his horse Kantaka were born on the same day.

Mahavir Jayanti : The followers of Jainism observes the birthday of Lord Mahāvīra on this date. Lord Mahāvīra (599 BCE–527 BCE), also known as Vardhaman, was the twenty-fourth and last *tirthankara* (holy person) of Jainism of present *Avasarpani* era (half time cycle as per Jain cosmology). Lord Mahāvīra was given the title *Jīnā*, or "Conqueror" (conqueror of inner enemies such as attachment, pride and greed), which subsequently became synonymous with *tirthankara*. Although there is reasonable evidence to believe that Parsva, predecessor of Mahāvīra was a historical figure, still Mahavira is sometimes referred as the founder of Jainism. Colourful processions are taken out by the followers of Mahavir on this day which is well attended by people of all caste, creed and religion. The date of Lord Mahavir's birthday is decided according to the Jain calendar *Vira Nirvana Samvat*.

(b) Festivals celebrated in District Hugli :

Durga Puja : Being an ancient place with rich heritage, the impact of the same is felt everywhere in the district, so as in its culture. *Durga puja* is celebrated with great grandeur all over the district. Apart from *sarbojanin* (for all) *pujas*, few family *pujas* are worth mentioning.

Durga Puja of Goswami Family : The Goswami Family was *zamindar* (land lord) of Serampore. It is said that during the 17th century two brothers, Raghuram and Raghavram Goswami, came to Serampore from their native village at Patuli. Raghuram got a job in the Office of Commissariat of the Danish Governor, while Raghavram became an official money-lender to the factory workers of that locality. Gradually this Goswami Family became the *zamindar* of the area.

The Durga Puja of Goswami Family is 300 years old. Here *Devi* (Goddess) Durga is worshipped in the *thakurdalan* (open terrace made for worship with a permanent stage) right from the day after *Mahalaya* (the day before the first day of Durga Puja). The Goswami Family members claim that their Durga Puja is oldest of all the *pujas* in Bengal. The idol of *Devi Durga* along with her daughters Lakshmi, Swaraswati and her sons Kartik, Ganesh is placed under the *ekchala* (single pedestal). The idol of *Devi Durga* is decorated with traditional *Dakersaaj* (*Dak* is a special kind of material like themokol, *saaj* means dressing). Here *Kumari*-Puja is performed on all four days from *Sashti* to *Navami* (6th to 9th day). However the *kumari* Puja of Maha Navami is the most colourful one, though the pomp and show associated with the *puja* has subsided considerably today. Around 300 years old Radhagobindo *Mandir* is situated adjacent to the *thakurdalan*. Idols of Radha and Krishna are placed here on the marble *bedi* (base).

Durga Pujas of Seoraphuli : Seoraphuli, another old town of the district, was a collecting centre for local marketable goods produced in different parts of Hugli. The oldest Durga *puja* of Seoraphuli is the 300 years old Durga *puja* of Seoraphuli Rajbari. Another Durga *puja* was started more than 100 years ago by Shri Surendranath Ghosh, a famous jute merchant of that era in his house. Idol of *Devi Durga* here is decorated with '*Dakersajj*'.

Surendranath was not only a famous merchant, but he also did many benevolent social works in his locality. Many renowned personalities of Bengal including *Netaji* Subhash Chandra Bose came to his house. Seoraphuli Surendranath Vidyaniketan, a famous educational institution of the locality is named after him.

Durga Pujas of Guptipara : Guptipara can be referred as the pioneer of today's public Durga *puja* that are seen all over the world. Durga *Puja* started as a family *puja* at first. In present days, Durga *Puja* came up with public *pujas* or *baroari*. From in-house to public, *Devi* Durga first broke free at Guptipara, when twelve young men were not allowed to take part in a household *puja*. These men constructed a committee, gathered subscription and started Durga *Puja* in public places. As the *puja* was organised by twelve people it became to be known as *baroari* (*baro* means twelve, *yari* means friends in Bengali language). This collective form of celebrating Durga *Puja* was first initiated in Kolkata by *Raja* Harinath of Cossimbazar in 1832. The word *Baroari* was substituted by the word *Sarbajanin* (for all) in 1910. The first community *puja* was held at Balaram Basu Ghat Road the same year. From then on, Durga *Puja* has got its present status.

The 550 years old temple of Sri Sri Dayamayee in Talipada is also a very famous. Pandit Basudev Sarbobhoumo, one of the learned disciples of Srichaitanya Mahaprobhu, came here from Nawadip and introduced Durga *puja* here by worshipping the structure of the idol of *Devi* Durga during *Rathayatra* (Chariot festival of Jagannath *Dev*). Bhupaticharan, one of the descendants of Basudev Sarbobhoumo, founded the idol of Durga made of *astodhatu* (eight specific metals). This idol of *Devi* Durga is known here as 'Dayamayee Durga' (Durga in kind full gesture). The ancestral house *TarkabagishBati* (*Tarkabagish* means a person who can establish his point of faith by given strong arguments and *Bati* means house) of Bhupaticharan was renamed as 'Durga Bari' (*Bari* also means house). Each year on the last day of the Bengali calendar month *Baishak* (April-May), a big annual festival takes place in Durga *Bari*. On this occasion many devotees come to this house for worshipping *Devi* Durga.

Goudiya Vaisnavism : Worship of Vishnu was prevalent in the district of Hugli from a very early period. Sen Kings were devout Vaishnavs. Indication of the earlier cult of their era is still traceable in the iconographic images of Vasudeb Vishnu at Bansberia and that of *Chaturbhuj* (four armed) *Sri* Ananta-Basudeb at Pandua with many accessory deities like Lakshmi, Saraswati etc. at the areas around old Saptagram, Tribeni, Dwarbasini and Mahanad. It was in this ready soil that the *Bhakti* cult of *Sri* Chaitanya (1486-1534 AD) flourished later. The entire structure of his thought system rested on an inexorable faith in the superiority of *Bhakti* (devotion) to *Jnan* (knowledge) outwardly expressed through the message of love and forgiveness centring round the worship of Krishna, an incarnation of Vishnu and Radha, his consort.

Vaishnavism in the middle ages attempted to free the society from the bondage of orthodox Brahminical rule that was particularly oppressive for the people living in the lower stratum of the society. It forced the economically and socially neglected classes in the fringe of the Hindu society to turn towards Islam. In Bengal, the conversion of a large number of Bagdis, Bauris, Barujibis, Kaibartas, Namasudras and others to Islam were taking place every day. The *Bhakti* cult of *Sri* Chaitanya on the one hand saved medieval Bengali Hinduism from utter ruin by providing a creed of simple and humble way to God with reassurance and on the other hand indirectly helped unite the lower stratum people of the society for the first time in the history of Bengal.

The *Bhakti* cult began to spread in the areas that were then included in the district of Hugli right from the lifetime of *Sri* Chaitanya. The famous Vaishnavs who helped the spread include Abhiram Goswami, a passionate missionary and senior contemporary of *Sri* Chaitanya; Uddharan Datta, a disciple of *Sri* Chaitanya; Raghunath Das Goswami, a younger contemporary of *Sri* Chaitanya; Kamalakar Piplai, another contemporary of *Sri* Chaitanya and so on. Abhiram settled in the village of Krishnanagar in Khanakul where he installed his deity *Gopinath*. Uddharan Datta's personal deity was a *salgramsila* (a

sacred stone as per Hindu belief) which he worshipped in Goudiya Vaishnav fashion. He also initiated deification of Sri Chaitanya and Nityananda by setting up their images at the place which was later named Uddharanpur (three miles to the north of Katwa in Bardhaman). Raghunath Das Goswami of Saptagram, only non-Brahmin of six *Goswamis* of Brindaban, is credited with the institutionalization of Goudiya Vaishnav philosophy and rituals. Kamalakar Piplai of Mahesh either himself consecrated or taken care of the consecrated image of famous *Jagannath* deity of that place. There was also a Rudra Pandit who consecrated the well-known deity of *Radhaballav* at Radhaballavpur.

The places where Vaishnav pioneers resided are venerated as *Sripats* by their followers. Besides the above-mentioned *Sripats*, there are a few more in the district, namely Madhab Ghose's *Sripat* in the village of Gourangapur in Khanakul that contains the tomb of Kamalakar Das, and yet another, associated with Gangadevi, the daughter of Nityananda, at Jirat in Balagarh, where the presiding deity is also *Gopinath*.

There are numerous important Vaishnav deities in the Hugli district and mention of some of them has already been made. It is worth noting that some of the deities such as Janardan of Ramnagar in Arambagh, Sridhar of Purva Govindapur and Damodar of Krishnanagar-Jangipara do not exactly belong to the Goudiya Vaishnav pantheon, as they are the images of Narayan, Damodar or Vishnu conceived in the form of egg-shaped stones, but under all-pervading influence of Goudiya Vaishnavism, have become associated with such typical festivals of the Radha-Krishna cult like *Jhulan* and *Ras*.

Rathajatra (Chariot festival of *Sri Jagannath Dev*) is the most popular of all Vaishnav festivals. In Hugli district the *Ratha Yatra* of Mahesh, Brindabanchandra of Guptipara and Gopinath of Dasghara are the most important. *Rathajatra* of Mahesh is the second most important Rathajatra after Puri (Odisha). Guptipara's *Rathajatra* is the fourth most important festival after Puri (Odisha), Mahesh (Serampore) and Mahishadal (Purba Medinipur). The ceremony is also observed at Chandannagar, Dhaniakhali and Khanakul-Krishnanagar. *Rasjatra* is another important Vaishnav festival and is held on the full moon night of the Bengali month of *Kartik* (mid-October to mid-November). It is observed with full enthusiasm at Ghanarajpur and Mahmudpur in Dhaniakhali, Krishnanagar and Atghara in Khanakul, Soaluk in Pursura and Sripur in Balagarh. *Doljatra* is yet another important Vaishnav festival which is held in the villages of Saugandha in Polba, Guptipara in Balagarh, Dwipagaja and Chandbati in Haripal, Bhadrakali in Uttarpara, Atpur in Jangipara, Malaypur in Arambagh, Kishorepur, Ghasua, Mayal and Krishnanagar in Khanakul and Soaluk in Pursura. Annual congregation held in commemoration of Vaishnav saints or in remembrance of important happenings in Vaishnav history with group singing of Vaishnav songs and vegetarian feasting are called *mahotsavs* (or *mochchhabs*) in Vaishnav parlance and are held at Raghupati in Goghat, Bandipur, Raghunathpur, Natibpur and Paschim Thakurani Chak in Khanakul and Akri Fatehpur in Pursura.

Sakti Cult : Goddesses as a form of *DeviSakti* is worshipped with great honour and enthusiasm in Radh Bengal. The central theme of the Sakti cult is in the form of female-male union. Female divinities, having male consorts or Bhairabs and being endowed with creative powers, are generally conceived as Saktis. In Brahminical Hindu religion Sakti is conceived as the divine mother and the female counterpart of Lord Siva, the Supreme Creator. But among the common people of a rural agricultural society, Sakti is often the presiding deity of fertility cults of folk or even tribal origin.

Kali Puja : Goddess Kali is perhaps the most widely worshipped deity of the Sakti cult and Khanakul of Arambagh Sub-division appears to be her stronghold. It is also perhaps the second most popular *puja* after *Durga puja*. The *Kali puja* is held during the new moon day of the Bengali calendar month of *Kartik* (mid-October to mid-November). It coincides with Diwali in North India and is similarly attended with display of fireworks. Speciality of *Kali puja* in Hugli district is that here the *puja* is held in other months also. At Bakulia in Balagarh, in Kaparpur in Jangipara and in Jagatpur in Goghat, *Kali pujas*

are held in the Bengali calendar month of *Pous* (mid-December to mid-January) and that of *Samsan* (Crematorium) Kali of Garulia Bhatsala in Goghat in the Bengali calendar month of *Baisakh* (mid-April to mid-May).

There are a number of Kali shrines in the district associated with the dacoits of bygone days. They are known as *Dakate* Kali. Such Kalis are to be found at Televeler *Math* (temple) in Arambagh, at Bhikdaser *Math* in Goghat, at Kuriagachhi in Jangipara, at Kaligarh in Balagarh and near the village of Singur in Singur. Although Kali is generally not worshipped as a curer of any disease, the fame of *Pagla* (mad) Kali of Tirol near Arambagh rests on the belief that she is endowed with the power of curing insanity and other mental diseases.

Kali deity in numerous local forms is found in the district which differs from each other. At Radhanagar in Khanakul in the temple of Krishnananda Agambagis, the Goddess sits on a lotus sprouting from the navel of Kal Bhairab lying prostrate on Siva with her tongue jutting out. At Bansberia she sits on the lotus stemming from the navel of her consort in the images of Hansheshwari (discussed below). At Somra-Sukharia in Balagarh the posture of Ananda Bhairabi is also same. Ichnographically and conceptually they are other manifestations of Sakti but have great resemblance with Kali. It is worth noting at this point that middle of the 19th century brought a different kind of Kali worship, courtesy *Sri* Ramkrishna Paramhamsadeb of Kamarpukur, Goghat along with his two predecessors - Kamalakanta Bhattacharya and Ramprosad Sen. From then on Kali has been regarded more as an affectionate mother with kindly and humane sentiments and her worship has been made free from the austere esoteric practices of the earlier *tantras* (ancient rituals). A special mention about three famous Kali temples of the district is hereunder.

Devi Sorbomongola: *Devi* Sarbomongala was the *kulodevota* (family goddess) of *zamindars* (land lords) of Seoraphuli. It is said that the idol of *Devi* Sorbamongala was excavated on the basis of a *swapnadesh* (an order passed in dreams) to a member of the family. It is made of *astodhatu* (eight specific metals). *Rani* Rashmoni, the founder of Dakshineswar Kali temple visited Seoraphuli Sorbomongola temple. Under her instructions the idol of *Devi* Kali of Dakshineswar temple was made in the same pattern as that of *Devi* Sarbomongola of Seoraphuli.

Hansheshwari Temple : Hansheshwari temple is located in the town of Bansbaria of Hugli district. Bansbaria was one of the main villages of ancient Saptagram, once the main port and commercial complex of that area. Bansbaria presently an industrial town between Bandel and Tribeni and is only 48 km. from Kolkata. *Raja* Narsingh Deo was the founder of the temple which was built between 1801 through 1814. Built with a unique blend of European architectural style, the main deity is the blue *neem*-wood idol of the four armed goddess Hansheshwari, a manifestation of Goddess Kali. Goddess Kali here is standing on the blooming lotus under the *Kalpobriksha* (believed that one can achieve anything from this tree). It shows affinities with Kali and Tripurasundari, but conceptually she is closer to Mahavidya in being regarded as the divinity of supreme knowledge.

Ananta Vasudeva temple : Ananta Vasudeva temple is situated beside the Hansheshwari temple. This temple was built by *Raja* Rameshwar Dutta in 1694. It is constructed in *charchala* (four roofed) style and hexagonal in shape. The intricate artworks on the temple's terracotta walls and on the pillars depict scenes from the Ramayana, the Mahabharata and *Krishnalila*.

Manasa Puja: Said to be another form of Sakti, Manasa or Bishahari is conceived as the Goddess of serpent of Radh Bengal. This *Devi* has got two images, perhaps the only Hindu Goddess to have so. And it is the only Goddess seen with snakes. When inside a temple, this deity is coiled with snakes round her neck, head and hands. But when her pedestal is in the open or under a tree, a twig of the seej tree represents her presence. This combination of serpent and plant connects Manasa to the fertility cult. There are certain tribes that use both serpent and plant as symbols of fertility. *Devi* Manasa has also got

mentioned in the Purans. Manasa worships are widely held in the district. Some of the prominent places of Manasa worship are Polba, Balagarh, Magra, Arambagh, Haripal and Chinsura. Though the annual festivals of most of the Manasas of the district are observed during the rainy and summer months, it would not be correct to say that they are not held in other months.

Bisalakshi, Chandi & Jagaddhatri Puja: Bisalakshi, another Sakti Goddess, is widely worshipped in Hugli district. But the description of Bisalakshi as given in the *Sunya Puran* by Ramai Pandit doesn't correspond with the images of the deity worshipped at various places in the district. There are numerous local forms of the deity, at places with the attributes of Parvati and Durga, and at places represented not by any iconographic image, but by either simply a lump of earth or a spongy stone. The most important Visalakshi temple of the district is to be found at Seakhala in Chanditala whose annual worship is held in the Bengali calendar month of *Aswin* (mid-September to mid-October) and the annual Jat festival in Bengali calendar month *Asharh* (mid-June to mid-July) when big fairs are held. The Visalakshi of Hijali in Jangipara and of Purusottampur in Singur command wide reverence. The deity is also worshipped at Anur in Goghat, Dasghara in Dhaniakhali, Sinet in Polba, Parul in Arambagh and at Haripal.

Chandi is also, in all probability, a non-Aryan divinity in her origin. This Goddess has been regarded as having been endowed with awe-inspiring mystic powers of destruction, rather than benign aspect of creation and preservation. However common experience is that the word 'Chandi' is often used as a generic name and prefixed by such words as Borai, Olai, Kulai, Patai, Katai, Mongal etc. 'Boraichandi' of Chandannagar is the most famous Chandi of the district. Originally just a stone, her image now is that of a deity with four arms and riding a *makar*. Her consort is a phallic emblem of Siva. The Goddess known as 'Jaychandi' belongs to Dakshin Mogalpur in Dhaniakhali, the Goddess known as 'Onaichandi', who is held in high esteem for her supposed powers of curing difficult diseases, belongs to Tarakeswar and so on.

To tell something about Jagaddhatri *puja*, a mention of Chandannagar is a must. Jagaddhatri Puja (Devnagri :जगद्धात्री, Bengali : জগদ্ধাত্রী) is the main festival of Chandannagar celebrated in splendid manner on the ninth day of the moonlit fortnight in the Bengali calendar month of *Kartik* (November). It is popularly believed that *Maharaja* Krishna Chandra of Nadia started Jagaddhatri Puja. However, it is not verified and another belief says that Chandannagar's Indranarayan Roy Choudhury's Jagaddhatri Puja is older than that of *Maharaja* Krishna Chandra. The Goddess is also worshipped in Moktar Bari, Shibpur village under Udaynarayanpur P.S. (now in Haora district, erstwhile situated in Hugli district). During Tarakdas Banerjea (Bandyopadhyay) the *puja* was very rich. According to folklore, the family used to worship Durga before it. After a *swapnadesh*, Jagaddhatri puja was started instead of Durga Puja. Current structure was made in 1934. After the *puja*, *Raas Utsav* is also arranged in the house.

Jagaddhatri figures in the semi-historical fictional work 'Anandamath' written by *Rishi* Bankim Chandra Chatterjee, from which book the national *stotra* (holy hymn) of India "Vande Mataram" is taken. In the novel, Kali, Durga and Jagaddhatri are depicted as three aspects of *Bharat Mata* (Mother India) – Jagaddhatri as the mother used to be, Kali as the mother now is, Durga as the mother will be in future. The trio of Goddesses are shown as the object of worship of a group of ascetics who form the protagonists of the story.

Generally, Jagaddhatri is referred as another name of Durga. In Sanskrit, Bengali and Assamese the word 'Jagaddhatri' literally means 'Holder (*dhatrī*) of the World (*Jagat*)'. According to *Sri* Ramakrishna, "(Jagaddhatri) holds the World. If she wouldn't, the World might fall down." This explanation can be applied for both Durga and Jagaddhatri. That is why in the hymns, the Goddess is always referred as 'Jagaddhatri Durga' :

“ জয়দেজগদানন্দেজগদেকপ্রপূজিতে
জয়সর্বগতেদুর্গেজগদ্ধাত্রিনমোহন্ততে”

Transliteration : jayade jagadanande jayadekaprapujite. jaya sarvagate Durge Jagaddhatri namahstute.

Translation : I hail Thee, o all-pervasive Jagaddhatri Durga, Thou art victorious and symbol of the joys of the world; it is only Thou in the world, who can be worshipped properly. Victory to Thee.

Like most of other Hindu deity, Jagaddhatri is also known as other names like Karindrasuranisudini (Slayer of the Elephant Demon), Maheswari (the Great Goddess), Shaktacharpriya (the Goddess who loves to be worshiped as according to the practices of the Sakta sect of Hinduism, or Shaktism), Adharabhuta (the Bearer of the World) etc.

In *Tantra* and *Purana*, Jagaddhatri is depicted as being the colour of the morning sun, three-eyed and four-armed, holding chakra, conch, bow and arrow, clothed in red, bright jewels and *nagajangopaveeta*, a symbol of Yoga and the Brahman. She rides a lion standing on the dead *Karindrasura*, the Elephant Demon. “Jagaddhatri arises in the heart of a person,” said Sri Ramakrishna, “who can control the frantic elephant called mind.”

Though she is worshipped all over West Bengal and some places of Odisha, Jagaddhatri *puja* in Chandannagar, Hoogly, Rishra, Tehatta, Krishnanagar, Nadia and Baripada, have a special socio-cultural celebration. In Kolkata, too, Jagaddhatri Puja is a major autumnal Hindu event after Durga *puja* and Kali *puja*. In Ramakrishna Mission, Jagaddhatri Puja was initiated by Sarada Devi, Sri Ramakrishna’s wife who was, according to popular Bengali belief, an avatar of *Devi* and observed in the centres of the Mission all over the world.

Other famous Pujas : Other Sakti Goddesses include Bagdevi (not to be confused with *Devi* Saraswati) of Ilchhoba in Pandua, Savitri *Devi* of Bhandarhati in Dhaniakhali, another Savitri *Devi* of Alati in Pursura, Ganga (not to be confused with the river-goddess) of Ilchhoba in Pandua, *Simhabahini* of Birlok in Khanakul. Bagdevi has no image, Savitri Devi of Bhandarhati is a piece of Pal sculpture with four hands and in a warring pose. *Simhabahini* is icon-graphically similar to ten-armed Durga. Some of these goddesses are particularly worshipped by people of the once untouchable castes.

Worship of Lord Siva: None of the three main conceptions of Siva in the Brahminical Purans, Siva-the creator, Rudra-the destroyer and Siva-the *yogi*, fit into the Bengal frame. Siva is regarded in Bengal as a benign God who has got the power to fertilize the earth as in *Sivayan*, or as a reluctant peasant or inefficient head of the household as in *Manasa Mangal*, *Chandi Mangal* or *Annada Mangal Kavyas*. Siva is necessarily represented in Bengal by a Phallic symbol, though at some places this Phallic symbol is regarded as a head with eyes and a nose painted on it or affixed to it with metal foils.

Taraknath of Tarakeswar is the most influential Sivaistic deity of the district. Albeit legend connects it to one mythical Mukunda Ghosh, a milkman by caste, who is supposed to have introduced the deity’s worship, it is actually a stronghold of the Dasanami Sivaite sect. The Brahmins of this sect were from North-West provinces of India and they were the *sannyasis* (people who left their house for search of the almighty) belonging to Sankaracharya school of thought, therefore Vedic and not *tantric*. Wherever they established *Math* (place of worship) to gain a foothold into the religious beliefs of that alien land, they allowed many a local rite and custom to continue. In Tarakeswar it resulted into a kind of mythical fusion. In Guptipara *Math* they associated themselves actively with Goudiya Vaishnav cult of Sri Krishna, Sri Ram and Sri Chaitanya which resulted into a kind of religious integration.

Shandeswar (literally the lord of bulls) of Chinsura town is another important Siva temple of the district. The word ‘Shandeswar’ suggests his connection with the pastoral people of antiquity tending cattle. Jateswarnath of Mahanad in Polba is an old deity and might have some connections with the Nathpanthi Jugis who were Sivaite and once flourished in adjacent areas. The Mughal Emperor Jehangir is credited with the endowment of rent-free lands for its service. The oldest image of Siva in the district seems

to be Ekpadewar. This image was recovered from the ruins of Mahanad. The artefacts of Mahanad belonged to the Pal dynasty. This divinity was, in all probability, conceived as a Bhairab or a manifestation of Rudra-Siva of the Sivaistic-tantrist concept in late Pal era.

The main festivals of Siva in Bengal are two – *Siver Gajan* or *Niler Gajan* and *Sivaratri*. While the former one is for all, the latter is specifically for women. *Siver Gajan* is one of the most popular religious ceremonies in West Bengal. They are generally held at the end of the Bengali year. On this occasion some people from the lower stratum of the society, particularly those who live at the fringe of the Hindu society, take *Sannyas* and thus called *Bhaktyas*. Throughout the Bengali calendar month of *Chaitra* (March-April) they undergo various physical mortifications in order to show their devotion to God. The *Chadak* (the hook-swinging) festival is associated with *Gajan* celebrations. *Chadak* is an imitation of the sun at the beginning of spring or at the solstices - a piece of magic to help the sun move. The rites of *Chadak* being somewhat gruesome are now banned by law. The most famous *Gajan* of the district is held at Tarakeswar. Other important places of *Gajan* festival are Polba, Haripal, Uttarpara, Goghat, Arambagh and Khanakul. It should be noted that not all *Gajan* festivals are held necessarily at the end of the Bengali year nor they are all termed as *Gajans*.

The *Sivaratri* or *Siva Chaturdasi* festival, as already stated, is primarily a women's festival and is held on the 14th day of the new moon in the Bengali calendar month of *Phalgun* (mid-February to mid-March). Unmarried women fast and perform rites on this occasion to be blessed with tolerant husbands like Lord Siva. Married women do the same with an identical prayer and for having children. The important *Sivaratri* festivals take place in Tarakeswar, Mahanad, Polba, Balagarh, Goghat and Khanakul.

Dharmathakur worship : Dharma worship is a specific feature of the Radh area and the set of rituals centring round the cult is unknown both in East and North Bengal. This cult originated in the lower stratum of the society. Later the influence of the cult not only reached the uppermost layer of the Hindu society but also among the illiterate Muslims and *Adiwasis* (tribal people). There is controversy over origination of the cult. However, going by the characteristics of the deity, it seems that he was a Sun-God in the beginning. In all likelihood the word 'Dharma' is a primitive non-Hindu word which later through various derivations achieved the similar pronunciation of that of the Sanskrit word 'Dharma'.

In Hugli it was in the Arambagh Sub-division that the Dharma worship flourished as this religion is in near proximity of South Birbhum, West Bardhaman, Bankura and North Medinipur where numerous seats of Dharma worship are in existence. It is also found in Sadar Sub-division where more and more Brahminical rites have come to be incorporated in the rituals that what is found in Birbhum, Bardhaman, Bankura and Medinipur. Integration of the cult of Dharma with the most respectable Brahminical worship of Siva, Vishnu and Surya by attributing to the former certain powers and functions usually associated with the Vedic and Puranic deities is found in this part of the district. The resultant acculturation makes some of the places of this Sub-division distinct. At Senhat the Brahmin devotees of Dharma take the edible offerings touched by a Hanri priest, who, once out of the temple, is untouchable. At Mundukhola the day to day service of Dharma is performed by a priest of untouchable class, but special service on the occasion of annual festival of the deity is performed by a Brahmin. Dharma has his own *Gajans* with the similar rituals of *Gajans* of Siva.

Makar Samkranti and Baruni Snan(holy dip) : These two typical Bengali festivals are held in the district with much pomp and grandeur on the last day of the Bengali calendar month of *Pous* (January-February) and on the last day of the Bengali calendar month of *Chaitra* (March-April) respectively. These festivals are characteristically different from the festivals of such kind held elsewhere. The Sun is not worshipped here as any cosmic phenomenon, but as a power that fertilizes the fields by its solar radiation. Its real devout worshippers are the agricultural people. The village Dhulepur of Goghat and Tribeni of

Magra are two important places of Makar Samkranti. Chatra in Srirampur, Dihi Bayera in Arambagh and Marakhana in Khanakul are marked for famous Baruni *Snans* (holy dip).

Islamic Festivals: According to Muslim tradition, Shah Sufi-al-Din, son of Barkhurdar, a noble of the court of Delhi and brother-in-law of King Firuz Shah, came to preach Islam in Bengal. This warrior saint's shrine is situated in Pandua where three festivals accompanying fairs are held throughout the year. The most important of them starts on the first day of the Bengali calendar month of *Magh* (mid-January) and continues throughout the month. The second one takes place in the Bengali calendar month of *Phalgun* (mid-February to mid-March) and last for two days. The annual 'urs' of the Pir (Muslim cleric or preacher or priest) is held in the Bengali calendar month of *Chaitra* (March-April). Zafar Khan Gazi, another warrior saint's tomb is in Tribeni and is a venue of two important festivals also accompanying fairs in which Hindus and Muslims participate alike. Other local festivals occasioned by annual ceremonies in memory of Pirs are the Pir Saheber Mela at Dhalerbagh in Polba, Pir Alir Mela at Shahbazar Mela in Dhaniakhali, Pir Saheber Mela at Ankpur in Haripal, Pিরer Urs at Nababpur in Chanditala, Pিরer Urs in Furfura in Jangipara and Pিরer Urs at Natibpur in Khanakul.

Christian Festivals : "There are several festivals peculiar to the two oldest Christian churches in the district. The Bandel Church of Roman Catholics dedicated to Our Lady of the Rosary, the oldest church in the State (1599), is associated with a miracle of Our Blessed Lady of the Happy Voyage. Four festivals are specially observed in the church, viz. the feast of the Blessed Lady of Happy voyage in May; the feast of St. Augustine, in August; the feast of the Blessed Lady of Rosary in November, and in Lent (period from Ash Wednesday to Easter Eve of which the 40 week-days are devoted to fasting and penitence in commemoration of Christ in wilderness - Ed.), a solemn procession representing the journey of Christ to Calvary with the cross on his shoulder. In the Armenian Church at Chinsura, the second oldest church in the State (1695), the feast of St. John on the 25th January is largely attended by the Armenian community of Calcutta." (*West Bengal District Handbook - Hugli, 1951, page 18*).

(c) Fairs of District Hugli:

Numerous fairs are held in the district of Hugli. Let us have a glimpse on those fairs in few words :

1. Makar Samkranti on the last day of the Bengali calendar month of *Pous* (January-February) in the village Dhulepur in Goghat and at Tribeni in Magra.
2. Baruni *Snan* on the last day of the Bengali calendar month of *Chaitra* (March-April) at Chatra in Srirampur, Dihi Bayera in Arambagh and Marakhana in Khanakul.
3. Annual festivals of Manasa in Balagarh, Magra, Arambagh, Haripal, Chinsura at different times.
4. Worship of Bisalakshi at Seakhala in Chanditala.
5. Sivaratri or Siv Chaturdasi on the 14th day of the new moon in the Bengali calendar month of *Falgun* (February-March) at Tarakeswar, Mahanad and in the villages of Polba, Ektarpur in Balagarh, Syambati in Goghat, Pilkhan in Khanakul and in the Khanakul village itself.
6. Doljatra on the full moon day of the Bengali calendar month of *Falgun* (February-March) in the villages of Saugandha in Polba, Guptipara in Balagarh, Dwipagaja and Chandbati in Haripal, Bhadrakali in Uttarpura, Atpur in Jangipara, Malaypur in Arambagh, Kishorepur, Ghasua, Mayal and Krishnanagar in Khanakul, Soaluk in Pursura, Kundu Ghat in the Boro locality and Khalisani in Chandannagar.

7. *Rasotsav* (Vaishnab festival) in honour of Gopinath in the Bengali calendar month of *Kartik* (October-November) at Krishnanagar in Khanakul and near Helapukur in Chandannagar.
8. *Mahotsav* (Vaishnab festival) in honour of Gopinath on the seventh day of the black half of the Bengali calendar month of *Chaitra* (March-April) at Krishnanagar in Khanakul.
9. Feast of St. John in the Armenian Church on 25th January.
10. Installation of the deity *Devi Uttarvahini* in the middle of Bengali calendar month of *Asadh* (June-July) at Seakhala.
11. Annual festival associated with *Devi Uttarvahini* on the *ekadasi* (11th) day immediately following the *Durga puja* at Seakhala.
12. Rathajatra in Bengali calendar month of *Asadh* (June-July) at Mahes in Srirampur.
13. Snanjatra of Jagannath in the Bengali calendar month of *Jyaistha* (May-June) at Mahesh in Srirampur.
14. Gajan ending on the last day of Bengali calendar month of *Chaitra* (middle of April) at Tarakeswar.
15. Christmas during 25th December in Bandel Church.
16. Muslim festival from mid-January in Pandua.
17. Religious Seminar of the Muslims in *Falgun* at Furfura Sharif in Jangipara.

Brief Description of Places of Religious, Historical or Archaeological Importance and Places of Tourist Interest of the District

Bandel Church : The word Bandel probably came from the Bengali word *bandar* which means port. During the time of the Mughals and Portugueses, Bandel was an important port of Hugli district. The city is now famous for its church (Basilica) and monastery situated about 2 km. from Bandel railway station. The present church and monastery are said to be built in 1660 by Gomez de Soto having the key of the old church bearing the date 1599 over the eastern gate of the monastery. In front of the Church stands a ship's mast which was presented by the captain of a vessel which had encountered a storm in Bay of Bengal and saved by the grace of Virgin. It is the centre of attraction of the Church. There is the statue of 'One lady of Happy Voyage' in the middle of the church. The church has three altars, a small organ & several tomb stones.

Imambara : Situated at Chinsurah, the Imambara building was started in the year 1841 by Haji Muhammad Mohsin and was completed after 20 years, i.e. 1861. The total cost involved was Rs. 2,17,413/- including a clock procured from England at the cost of Rs. 11,721/-. The two storied building consisting ranged rooms having a wide entrance of main gate flanked by two giant towers measuring 80 feet tall and a massive clock tower in between them. The walls of the mosque are decorated by the texts from the Holy Quran and the interior of mosque is enriched with inlaid marble and carvings, candle and lanterns. The mosque is situated at the north side of the building. In the enclosed compound southwards, the graves of Md. Mohasin and his relatives are present.

Furfura Sharif : Furfura Sharif (also known as Furfura Darbar Sharif) is a village in Jangipara C.D. Block of Srirampore Sub-division. The mosque here was built by Muqlish Khan in 1375. Muslims in the area are believed to be chiefly Ashrafs and are said to be descendants of Muslims who invaded Bengal in the 14th century. Furfura Sharif contains the *MazaarSharif* (Tomb) of Hazrat Abu Bakr Siddique (Rah.) and his five sons, popularly known as the 'Panch Huzur Keblah (Rah.)'. It is one of the most holy places for Muslims in India and are visited by thousands of people every day.

Hazrat Abu Bakr Siddique (Rah.) was born in 1846 in Furfura-Sharif. He was a direct descendant of the first Khalif of Islam, Syedena Hazrat Abu Bakr Siddique (Rah.). Coincidentally he also have the same name. He was a social and religious reformer, so he was also known as 'Mujaddid-e-Zaman'. He founded many charitable institutes, orphanages and free health centre. He was also a great educationist who realized that it is through education he can free the society of all evils and so he founded several *madrasas* (Koran education school), schools and learning centers. In Furfura Sharif he established *madrasa*, along with free boarding facilities for the underprivileged students. He encouraged female education by establishing a school for girls in Furfura Sharif named "Siddiqua High School". A journal, "The Muslim Digest", published from Durban in South Africa, acknowledges him as an "illustrious, religious leader - fearless, God intoxicated and selfless as a preacher, he would never attack other religions.... and endeared himself to people from other communities and castes". He was a great patriot and was involved in the freedom struggle of India.

He was the founder of the "Order Of Furfura Sharif" or "Silsila-e-Furfura Sharif". He belonged to the Ahle-Sunnat-Wal-Jamaat School of Thoughts. He was also the founder of the religious congregation, which is still observed on the 21st 22nd and 23rd of the Bengali calendar month of *Falgun* (approx 5th, 6th & 7th March) every year by his grandsons. He did not prefer calling this congregation a "Urs" but rather prefer it being called "Isale-Sawab". In the year 1939 on 17 March he died leaving behind his five sons, millions of mourners all over the globe and a mission "to serve the people".

Kamarpukur : Kamarpukur, in Goghat is the birth place of Sri Ramkrishna. The Sri Ramkrishna temple, built here in 1951, is a site of international pilgrimage.

Shanderswartala : Situated at the bank of river Ganges at the north of the Duttghat, it is the most important and oldest temple of Chinsurah. In the 16th century, Digambar Halder placed the *Lingam* of Lord Shiva and afterwards the temple was established by Siddheswar Roychodhury. The Dutch Governors presented a 'Dhak' made of brass which is still used in this temple. There is also a Durga temple which was established on 1845.

Hangsheswari Temple: Hansheshwari temple is located in the town of Bansbaria of Hugli district. Bansbaria was one of the main villages of ancient Saptagram, once the main port and commercial complex of that area. Bansbaria presently an industrial town between Bandel and Tribeni and is only 48 km. from Kolkata. Raja Narsingh Deo was the founder of the temple which was built between 1801 through 1814. Built with a unique blend of European architectural style, the main deity is the blue *neem*-wood idol of the four armed goddess Hansheshwari, a manifestation of Goddess Kali. Goddess Kali here is standing on the blooming lotus under the *Kalpobriksha* (believed that one can achieve anything from this tree). It shows affinities with Kali and Tripurasundari, but conceptually she is closer to Mahavidya in being regarded as the divinity of supreme knowledge.

Debanandapur : The birth place of *AmarKathasilpi* Sarat Chandra Chattopadhyay, this village is situated about 3 km. west from Bandel railway station and was one of the seven important villages named *Sapta Gram* at the time of Mughals. On 17th September 1875 Sarat Chandra was born in this village. His dwelling house along with a separate drawing room is still present in the village. A library in his memory named *Sarat Smrithi Phathagar* including a museum room containing the used things of the famous writer is also present there. There are also four *Atchala* temples of 19th century present in the village. An old *Dol Mancha* can be seen for the interest in archaeology.

Temples in Balagarh : The Brindavan Jew temple in Guptipara is actually a cluster of four 17th century terracotta temples. Local legend has it that Lord Clive visited this temple before the Battle of Plassey and presented one of his swords to the *mahanta* (chief priest). Guptipara is also the site of a well-known *Ratha Yatra* (described before). There is another cluster of three temples – Anandamoyee, Horosundari and Nistarini at Somra. The temple at Dakshineswar is said to be modelled on these. The Ras Mancha at Sripur Bazar, a product of Vaishnav culture, has unique wood carvings.

Nritya Gopal Smriti Mandir : Built on the Grand Trunk Road in 1860 by *zamindar* Harihar Seth, this building is an example of the confluence of native and colonial styles of architecture. It now houses a public library. Harihar Seth's own house in Palpara was built at the same time with similar Tuscan columns and facades.

Antpur Math : Antpur, a village in Jangipara C.D. Block of the Srirampore Sub-division is most famous for Swami Vivekananda who, along with 8 other disciples of Sri Ramkrishna Paramhansa took his oath of asceticism here on 24th December 1886. It is maintained by the Ramkrishna Mission.

The most famous temple in Antpur is that of Radhagovindjiu with exquisite terracotta carvings depicting stories from all the 18 *puranas*. This 100 feet high temple was constructed by Krishna Ram Mitra, the *Dewan* (Prime Minister) of Bardhaman *Raj* in 1786 (1708 *Shakabda*). Its Chandi *Mandap* and Dol *Mancha* have beautifully crafted wood carvings.

The period when the temple was built was curious. Muslim rule was ebbing out and the Europeans were making forays into the country. It is said that Krishna Ram Mitra built the temple to enthuse the Hindus. Terracotta work which was earlier an exclusive preserve of Bishnupur artisans was no more so. While Radha and Krishna are predominant in the carvings, there also is the goddess Durga, whose worship had been revived in a big way by Nabakrishna Deb of Shovabazar Rajbari in 1757.

Besides the main temple of Radhagovindjiu, there are temples of Gangadhara, Fuleswara, Rameswara, Jaleswara and Baneswara.

Antpur was the village home of Baburam Ghosh (later *Swami* Premananda). The Ramakrishna-Premananda Ashram of Antpur has built a temple on the birth place of *Swami* Pramananda.

Tarakanath Temple at Tarakeswar : The Tarakanath temple, dedicated to the Hindu God Shiva worshiped as Tarakanath, is a major pilgrimage spot in the town of Tarakeswar, West Bengal, India. Built in 1729, the temple is an *atchala* structure of Bengal temple architecture with a *natmandir* in front. Close by are the shrines of Kali and Lakshmi Narayan. Dudhpukur, a tank to the north of the Shiva temple is believed to fulfil the prayers of those taking a dip in it.

As per local legends, the temple was built after a *swapnadesh* led the brother of *Raja* Vishnu Das to a *Linga* in the jungles near Tarakeswar. Around the *linga* a temple was later built around the *swayambhu linga* (self-manifested) referred as Baba Tarakanath in 1729 AD.

Pilgrims use to visit the temple throughout the year, especially on Mondays. But thousands of pilgrims visit Tarakeswar on the occasions of 'Shivaratri' and 'Gajan', the former taking place in the Bengali calendar month of *Phalgun* (mid-February to mid-March) while the latter lasts for five days ending on the last day of Bengali calendar month of *Chaitra* (mid-April). The Bengali calendar month of *Sravana* (mid-July to mid-August) is auspicious for Shiva when celebrations are held on each Monday.

Watch Tower : It is situated at the middle place of Chinsurah town. The four faces of which indicate the directions. In 1914 'British' Emperor the Edward established this steel made hollow clock tower resembling a tomb. On the top of the tomb there is a flag

hoisting point. In the four sides of which there are four beautiful lamp-sheds. The clock is situated in the middle portion of the tomb.

Suakhal and Moyur Mahal : There are two picnic spots at the side of Delhi Road nearest to the Bandel railway station. In both the places people can enter by giving a nominal entry fee. In addition to other facilities boating also can be enjoyed in both places. At Suakhal there is an interesting science exhibition like talking robot, danger cave etc. This place is maintained by Hugli Zilla Parishad.

Jafarganj Cemetery : Jafarganj Cemetery was built by *Nawab* Mir Jafar over an area of 3.51 acres within an enclosure of walled walls, about half a mile north to the Nizamat Fort Campus and inside the campus of Namak Haram Deorhi. It hosts the graves of the later *Nawabs* of Bengals of the Najafi dynasty, starting from Mir Jafar, and their family members while Khushbagh, which was built by *Nawab* Alivardi Khan, hosts the graves of the *Nawabs* of Bengal belonging to the Afshar dynasty and their family members. At present this graveyard is controlled and maintained by the Archaeological Survey of India.

It is said that earlier there was a “Kitchen Garden” at the site of this cemetery which Shah Khanaum Begum (Mir Jafar’s wife and Alivardi Khan’s sister) was very fond of.

The Jafarganj Cemetery has the graves of the family members of the *Nawab* of Bengal. It hosts the graves of *Nawab* Nazim Humayun Jah, his wives Umdat-un-nisa Begum, Amir-un-nia-Dulhan Begum, Sultana Ghetiera Begum and Rais-un-nisa Begum; *Nawab* Nazim Walla Jah, his wife Nazib-un-nisa Begum; Mir Jafar and his wives Shah Khanaum Begum, Babbu Begum and Munny Begum; *Nawab* Nazim Mubarak ud-Daulah, his wife Faiz-un-nisa Begum; Syud Ahmed Nazafi, (Mir Jafar's father); Muhammad Ali Khan (Mir Jafar’s brother); Bohu Begum, wife of *Nawab* Nazim Ali Jah; *Nawab* Nazim Nazam ud-Daulah; *Nawab* Nazim Saif ud-Daulah; Babar Ali; Mehr Lekha Begum, (also known as Guiti Afroz Mahal), wife of Humayun Jah, who was previously a mut’ah wife and Ismail Ali Khan and Ashraf Ali Khan (the son-in-laws of Mir Jafar).

Joy Krishna Library : Uttarpara Jaykrishna Public Library, the district library is and one of the first of its kind in Asia. Located in Uttarpara, a small town on the banks of the Hugli river, this library was established by *Babu* Jaykrishna Mukherjee (1808–1888), a prominent Bengali landlord (*zamindar*) and social reformer. At present, the library has been declared a Group ‘A’ Library by the West Bengal State Government. Efforts are being made to have it declared an Institution of National Importance.

On April 15, 1859, Jaykrishna Mukherjee formally opened the first free Public Library in India. This library, known as the Uttarpara Public Library, was originally Jaykrishna’s personal collection and open to researchers as early as 1851. Influenced by Prince Dwarkanath Tagore and in light of the Public Library Act of 1850 (in Britain), Jaykrishna wanted to do something to spread public education and increase scholarship in Bengal. In the August 1854, he submitted a proposal, for a public library at Uttarpara to the Divisional Commissioner of Burdwan. He was willing to donate Rs. 5,000/- towards this. Since the proposal failed, Jaykrishna went ahead and funded the entire library by himself. The construction of the library building started in 1856. The land area was one acre and the entire construction cost was Rs. 85,000/-. Initially 7 people were appointed – a librarian, an assistant librarian, a clerk, two gardeners, one sweeper and one *durwan* (gate keeper). He also appointed a group of Uttarpara citizens as Curators of the library. To them he “has made over a landed estate yielding Rs. 1,800/- a year; but as more works of English and Sanscrit [were] yet to be added, he [had] made a separate provision for the same.”

Initially, the library held around 3,000 books and many periodicals, all from Jaykrishna’s private collection. He procured more books and periodicals from diverse sources : he bought them from the fund of the charitable *Devottara* trust formed by his father, bought rare collections from the Bengal Harkara Library and he also bought books

from the sellers at China Bazar. By 1865, the library had 12,000 books in English and 2,500 books in Bengali and Sanskrit. As of now, the library has 45,000 old and rare books (most of them from the 17th to the 19th century); 65,000 new books (both Bengali and English); 2,500 old periodicals; 20,000 new (and bound) periodicals; and 450 manuscripts. As Sir William Hunter had said, it is “a unique storehouse of local literature alike in English and vernacular tongues.” Rather than being merely a library, the Uttarpara Jaykrishna Public Library was also a place where intellectuals met, and carried out their studies in peace while residing there. In 1866, Ishwarchandra Vidyasagar came to visit the library with the noted educationist Mary Carpenter. The list of “respectable visitors” includes the names of stalwarts like Michael Madhusudan Dutta, Sir. William Wilson Hunter, John H.S. Cunningham, Rev. James Long, Sir Arthur Wellesley, Sir Ahsley Eden, Sir Edwin Arnold, Sir Rivers Thompson, Marquis of Dufferin and Ava Dufferin, Surrendra Nath Bannerjee, Keshab Chandra Sen, Bipin Pal and Swami Vivekananda. On May 30, 1909, Sri Aurobindo gave his famous ‘Uttarpara Speech’ on the grounds of the Library.

In April 1958, the library was awarded the status of an ‘Area Library’ (a partial fulfilment of the take-over demand) with the sanction of Rs. 64,000/- as an annual maintenance grant subsequent to the visit of Dr. Bidhan Chandra Roy, the Chief Minister of West Bengal in 1954. There was a further deputation by the Board of Curators to the then Chief Minister *Sri* Prafulla Chandra Sen in 1963. As a result, on the 8th of May 1963, the library building came to be requisitioned by the Government. At last, on June 15, 1964, the Uttarpara Public Library was taken over by the Government of West Bengal as a District Library by invoking the charitable Endowment Act of 1890. However, the library has not yet been declared an institute of national importance and, although it is helped financially by the State Government (through annual grants and special grants from time to time), the library is in need of further modernization and financial help.

Smt. Pratibha Devisingh Patil, the President of India, participated in the 150th year celebration of the library. Apart from forwarding the request for support to the Ministry of Culture of the Government of India, Smt. Patil also donated Rs. 10 lakh towards the preservation of books in the library.

Serampore College : Of all colleges in the district imparting general education, this college founded in 1818, is the oldest. Its first governing body consisted of William Carey, Joshua Marshman, William Ward and the Danish Governor of Serampore. Its syllabus was designed as “Eastern Literature and Western Science”. From the very beginning there was a Theological Department for training of Ministers for the Christian churches in India along with the other wings. In 1827 King Frederick VI of Denmark granted the college a charter of independent university as Copen Hegen and Kiel, conducting the 3 years Master of Theology and the Doctor of Divinity courses. Now a part of this college has been changed to the museum which is named as Carey Museum.

The Church of St. Olaf : A Lutheran Church in Srirampur consecrated to the patron saint of Denmark. It was built by Colonel Bie, the Danish Governor in 1805. William Carey conducted the first service here.

Church of Sacre Coeur de Jesu : The Rev. Monsieur Barthelet laid the foundation in 1875. This two-storied church with Florentine style stained glass windows was completed in 1884 and the inaugural service was conducted by the Rev. Dr. Paul Goethals.

The Hugli Collectorate : The Hugli Collectorate was originally built as barracks for Dutch soldiers in the late 18th century. The District Gazetteers notes that there were originally tunnels to the river for clandestine loading and unloading of boats, as well as dungeons. The western rooms on the ground floor are said to have been used at one time as elephant lines. The Dutch Officers were quartered in what is now the Circuit House.

Buddha Temple, Deulpara : It was inaugurated by His Holiness the Dalai Lama in February 1985. It has a beautiful garden and statue of the Buddha.

Light House Tomb, Parbatichak :It was constructed between 1745 and 1750 during the reign of Ali Vardi Khan as a watchtower to warn of Maratha raiders. Subsequently used during the cartographical survey by the British.

Residence of Divisional Commissioner, Barddhaman Division : The residence of the Divisional Commissioner Barddhaman Division is one of the oldest Government Buildings in continuous use in West Bengal. The original structure dates back to the 1670s. It was renovated and extended in 1840.

Among the cultural organizations of the district, the most important is the 'Institute de Chandannagar' it is State-managed (Education Department) and recognized by the Government of India and France. The residence of the erstwhile French Administrator was set apart as a union property for locating the cultural centre but the supposed lack of French interest and paucity of French surveyors led to an alternate proposal in March 1955 for having a municipal museum. In February 1965 the Government of France and that of India mutually agreed to set up the cultural centre in India-France collaboration not merely for the parochial benefit of Chandannagar, but for the Eastern India as a whole in 1966.

Chandannagar Museum and Indo-French Institute : The library and reading room was started with the books donated by Harihar Sett, a prominent citizen of Chandannagar along with a separate children corner. In 1956 the art gallery and museum was already started. The museum contains exhibits connected with local history of Chandannagar, various crafts and archaeological evident discovered in the district since the Gupta period. The library is indeed a rich storehouse of information relating to the administration of the last while French pockets in India.

Chandannagar Strand : A beautiful tourist spot along the banks of the river Ganges. It is a superbly decorated pavement studded with lights surrounded by lushly green trees. It is about 1 km in length and 7 m in width with many buildings of historical importance surrounding the spot. It is very popular visiting spot of the local people and the tourists would love to stroll along enjoying the mild breeze and watching the small boats sail by. Along the strand are present Vivekananda *Mandir* (a meditation centre) and a protruding structure into the river Ganges. This is supposed to be the best decorated bank of the river along its entire length of 2,500 km.

Chandannagar Church : The beautiful church stands over for two centuries to mark the beauty of the architecture during the French period – a good place to visit for the historians and tourists. The remains of the church at St. Louis is also an attractive tourist spot.

The Underground House (Patalbari) : The building is another beautiful example of the advancement in the knowledge of architecture and the aesthetic sense of the people of those earlier days. Its lowest floor is submerged in the river Ganges. The great social reformer Iswar Chandra Vidyasagar and Noble laureate Rabindra Nath Tagore stayed in this house during their visits to Chandannagar.

Nandadulal Temple : It was built in 1740 by Indra Narayan Choudhury. It presents an excellent example of ancient Indian sculptures. There are many fascinating temples devoted to Kali, Siva and other deities, which show marks of brilliant craftsmanship and artistic taste.

Major Characteristics of the District, Contribution of the District in the form of Historical Figures Associated with the District

Contribution of the district Hugli in changing the history of Bengal as well as the country is immense. Historical figures associated with the history of the district are not one, but many and the names are enough to treat with deep deference. In fact Hugli is the only district in West Bengal which is the birth place of so many great personalities. Most of them are fore ranking builders of Modern India. The list below which names some of the eminent sons of Hugli speaks for itself.

1. Haji Muhammad Mohsin – Great educationist and social reformer
2. Raja Rammohan Roy – Social reformer who played pivotal role in the process of banning heinous *Sati Daha Pratha* (burning of widows in husband's pyre) standing against the majority of the society.
3. Bhudeb Mukhopadhyay – visionary who advocated modern European education
4. Sri Ramkrishna Paramhansa – great saint of Nineteenth Century Bengal
5. Rishi Bankim Chandra Chattopadhyay – One of the greatest Bengali writer, poet, administrator; composer of Indian National Song 'Vande Mataram'. Considered as one of the key figures in literary renaissance of Bengal. He was educated in Hugli Mohsin College and spent considerable time of his life in this district.
6. Brahmabandhab Upadhyay – Real name Bhavanicharan Bandyopadhyay, a well-respected educationist, preacher and journalist
7. Sir Ashutosh Mukhopadhyay – Educationist, Mathematician, renowned Judge, 4 times Vice Chancellor of the University of Calcutta
8. Acharya Brojendranath Seal – Eminent philosopher, scholar and educationist
9. Sri Aurobinda (Aurobindo Ghosh) – Eminent freedom fighter, one of the foremost personalities of intense swadeshi-movement, later a spiritual leader
10. Sarat Chandra Chattopadhyay – One of the greatest literary genius of Bengali literature famous for his account of day-to-day life of Bengal. He is also known as Amar Katha Shilpi.
11. Other notable personalities: Shri Prasanna Kumar Sarbadhikary (author of first Bengali arithmetic book and member of the syndicate of Calcutta University), Shri Debaprasad Sarbadhikary (Vice-Chancellor, Calcutta University), Shri Bhupendranath Bose (Vice-Chancellor, Calcutta University), Shri Nandalal Maity (noted writer of several volumes of History of Mathematics in Bengali), Shri Prafulla Chandra Sen (former Chief Minister of West Bengal), Shri Balai Krishna Roy (Founder, Arambagh Hatcheries), Shri Sumanta Chattopadhyay (famous actor, winner of Dada Saheb Phalke award)
12. History of Hugli will never be completed without the mention of the activities of the Missionaries Trio, William Carey, William Ward and Joshua Marshman. When the Baptist Missionary Society was formed in 1792, William Carey, a Leicester Cobbler, offered to become its first Missionary and with that mission landed in Kolkata in 1793. But the hostility of the British authorities drove him to many places and forced him to finally settle in Danish Srirampur in 1799 where he built up the famous Serampore Baptist Mission with the help of William Ward and Joshua Marshman, two other members of the team who came from England to join it. For over thirty years, Carey laboured with a crusading zeal and a Catholic enthusiasm for Christian evangelism and Western enlightenment. However, the impact of his labour on the socio-cultural life of Bengal was the other way round. Under their able guidance, Indian languages were studied in feverish haste and the New Testament was actually printed into 31 Indian languages and dialects. It led to the

development of vernaculars in different parts of India, and Bengali prose in particular saw its birth in the translations and treatises of scholars working under their direction. All this again was made possible because of the printing house that was established through the labours of Ward. The historic machinery which was pressed into the service of evangelism and reform soon became a useful institution for the dissemination of learning and knowledge and the whole complex of Western ideas and influences. The Serampore Press was founded in 1818. The first Bengali newspaper called *Samachar Darpan* and an English magazine *The Friend of India*, during its lifetime of 57 years (1818-1875) became most influential organs of the public life of Bengal. Carey and his associates also remained pioneers in the field of education in India. The social evils of the country stemming from ignorance and superstition were sought to be liquidated by spreading Christian knowledge. By year 1818, the mission ran 126 vernacular schools with 10,000 pupils all receiving elementary education and Biblical instructions. In 1821 Carey established the famous Serampore College for the study of English and oriental classics which ranked among the most splendid edifices in India. The earliest movement against widow-burning was also made by Carey who brought the subject before the Bengal Government by carrying out an unofficial census of 'Suttees' occurring within thirty miles of Kolkata. His westernized approach to the problems of Bengal, his creative and dynamic schemes of social and educational reform stirred the stagnant, impassive, unproductive native community of Bengal to its depths. New thoughts on religion (incidentally, his manifold work paved the way for a revival of Hinduism too, involving a reappraisal by the Indians themselves of their own theology and a critical review of religious and social practices), education and social manners entered the minds of many and 'good seeds sown in good ground shown signs of coming to fruit'. And it heralded the Bengal renaissance.

Village and Town Directory

Scope of Village Directory and Town Directory

The District Census Handbook is brought out in two parts – Part A and Part B separately. Part-A covers Village and Town Directory data and Part-B covers Village and Town wise Primary Census Abstract (PCA) data of 2011 Census along with Housing amenities data. The scope of Village Directory and Town Directory is discussed below.

Scope of Village Directory :

For the conduct of Census, the villages in the district have been arranged C.D. Block wise and within the C.D. Block, they are shown Location Code wise. For the purpose of identification, each village is assigned a Location Code number. In 2011 Census, all the villages have been given unique 6 digit Code numbers which are continuous within India and will remain constant across the Census. This will make it easier for comparative study. Location Code Range of 000001-799999 has been kept for villages.

‘Village’ is defined as a statutorily recognized unit having a definite boundary and separate land records. In case a complete village is treated as an Outgrowth of an urban agglomeration or a Census Town, data on amenities and land use for that village have not been given in the Village Directory but shown along with the urban component.

The un-inhabited villages (villages with no population) have been indicated as such after furnishing details of the location code number of the village, name and area of the village.

Village directory contains non-Census data pertaining to each village of the district. A C.D. Block level Map and alphabetical list of villages under each C.D. Block is included in the Part-A volume. It gives the village wise basic information relating to infrastructure and amenities available in the sphere of education and medical facilities, drinking water, power supply, post and telegraph, communications, approach road to village and distribution of land use area. In addition, it contains information about total area of each village, total population and number of households and the nearest town and its distance from the village. The information on number of households and total population has been included with a view to examine the correlation of amenities with the number of households and population they serve. If an amenity is not in existence in the referent village, the distance in broad ranges from the nearest place along with name, where the amenity is available is given. The broad ranges are given as - Code ‘a’ for less than 5 km distance, ‘b’ for 5 to 10 km distance and ‘c’ for more than 10 km distance.

Some additional information has been added, which are: (1) Pre. Primary School (2) Management Institute (3) Polytechnic (4) Special School for Disabled (5) Veterinary Hospital (6) Mobile Health Clinic (7) Traditional Practitioners and Faith Healers (8) Medicine Shop (9) Type of drainage connectivity for waste water outlet (10) Total Sanitation Campaign (TSC) (11) Rural Sanitary Mart/Rural Hardware outlet (12) Rural Production Centers (13) Solid and Liquid Waste Management (14) Village PIN Code (15) Public Call Office/Mobile (16) Mobile Phone Coverage (17) Internet Cafes/Common Service Center (18) Private Courier Facility (19) Auto/Modified Autos (20) Taxis (21) Vans (22) Tractors used for Transport (23) Cycle Pulled Rickshaws (Manual Driven) (24) Cycle Pulled Rickshaws (Machine Driven) (25) Carts Driven by Animals (26) National Highway (27) State Highway (28) Major District Roads (29) Other District Roads (30) Water Bound Macadam (31) ATM facility (32) Self-help Group (33) Public Distribution System (34) Mandis/Regular Market (35) Weekly *Haat* (36) Agricultural Marketing Society (37) Nutrition Centre (38) Accredited Social Health Activist (ASHA) (39) Community Centre with/without TV (40) Public Library (41) Public Reading Room (42) Polling Station (43) Birth and Death Registration office (44) Agricultural Product and (45) Handicrafts Products.

In addition to the above details, following appendices to Village Directory have also been included.

Appendix-I	Summary showing total number of villages having Educational, Medical and other amenities in villages – C.D. Block level.
Appendix-I A	Villages by number of Primary Schools.
Appendix-I B	Villages by Primary, Middle and Secondary Schools.
Appendix-I C	Villages with different sources of drinking water facilities available.
Appendix-II	Villages with 5,000 and above population which do not have one or more amenities available.
Appendix-III	Land utilization data in respect of Census towns.
Appendix-IV	C.D. Block wise list of inhabited villages where no amenity other than drinking water facility is available.
Appendix-V	Summary showing number of Villages not having Scheduled Caste population.
Appendix-VI	Summary showing number of Villages not having Scheduled Tribe population.
Appendix-VII A	List of villages according to the proportion of the Scheduled Castes to the total population by ranges.
Appendix-VII B	List of villages according to the proportion of the Scheduled Tribes to the total population by ranges.

Scope of Town Directory :

The Town Directory contains Non-Census data for each of the towns in the district and is presented through a set of seven statements covering different aspects of urban life. It presents important and useful information like civic and other amenities available in all the towns of the district. The presentation of the statements used in the current 2011 Census similar to the preceding 2001 Census.

The Non-Census data contained in the Town Directory is largely provided by the Municipal Authorities. In case of Non-Municipal towns (Census Towns), the information have been provided by the respective C.D. Block Authorities.

The details of town directory statements are given below in brief.

- (I) Statement I – Status and Growth History
- (II) Statement II – Physical aspects and location of towns, 2009
- (III) Statement III – Civic and other amenities, 2009
- (IV) Statement IV – Medical Facilities, 2009
- (V) Statement V – Educational, Recreational and Cultural facilities, 2009
- (VI) Statement VI – Industry and banking, 2009
- (VII) Statement VII – Civic and other amenities in slums, 2009
- (Appendix) Appendix – Towns showing their outgrowth with population

In all the statements the towns are arranged in the alphabetical order within the district. The details of these statements are given in the analytical portion of the town directory. One Statement-III Municipal Finance deleted and Statement-V Medical, Educational, Recreation and Cultural Facilities divide in above two Statement-IV and Statement-V.

Brief Note on Village and Town Directory including Abbreviations used in Town Directory

Village Directory 2011 Census :

The Village Directory is being compiled for both inhabited and un-inhabited villages. In the village directory both private and government facilities/institutions have been given. In case of un-inhabited/depopulated villages, the location code number, name and area of the village is being given universally in Village Directory and Village PCA. The columns relating to the amenities and land use pattern, etc. being left blank and it will be noted against the name of the village that it is un-inhabited/depopulated. The Appendices to Village Directory and Inset Tables based on village Directory data are also prepared for inhabited villages.

In the Village Directory format for 2011 Census there are 121 columns and the details thereon are as follows :

Columns 1: Serial Number: Self explanatory. All the villages within the CD block are presented serially in the ascending order of their location code number.

Columns 2: Name of village: Self explanatory. The name of the villages is shown against this column. This also includes the forest and uninhabited villages.

Columns 3: Location Code Number of village: The location code number of the villages is shown against this column.

Columns 4: Area of the Village: The area of the villages has been given in hectares.

Column 5: Total Population: The total population of the village as per 2011 Census has been given against this column.

Column 6: Number of Households: The number of households as per 2011 Census have been given in this column.

Amenities:

The availability of different infrastructural amenities such as education, medical, drinking water, post, telegraph, banks, credit societies, recreation and cultural facilities, communication, power, etc. in each village have been given in the Village Directory. Wherever the amenities are not available in the village, the distance range code viz. 'a' for <5 Kms, 'b' for 5-10 Kms and 'c' for 10+ Kms of the nearest where facility is available is given. Column wise details are given below:

Columns No. 7 to 20 – Educational Facilities: All the different educational facilities available in the village have been given under these columns. Nursery/LKG//UKG classes are included in Pre-Primary Schools, Classes up to class V included in Primary School; Classes from VI to VIII are included in the Middle school. Classes from IX and X included in Secondary School. Classes from XI and XII are included in Senior Secondary School. In case of composite schools like middle school with primary school or secondary school with middle school, these are also included in the number of primary and middle schools, respectively. The information on the entire educational institutes is given under these columns.

Columns No. 21 to 38 – Medical Facilities: All the different medical facilities available in the village have been given under these columns.

Columns No. 39 to 46 – Drinking Water: The information on availability of various types of the drinking water facility within the village has been given under these columns.

Columns No. 47 to 50 – Availability of Toilet and others: The information on availability of toilet and Bio-Gas etc. available in the village has been given under these columns.

Columns No. 51 to 67 Communication – Post & Telegraph and Transport: The information on communication and Post Office, Sub-Post Office, & Telegraph Office, Village PIN Code

number, Phone-Landlines, Mobile Phone, Private Courier Facility, Internet Café, etc. available in the village has been given under these columns. The information on all various transport facilities whether public/private transport like Bus, Railway Station or Navigable waterways, Taxi, Van, Tractors etc. available in the village has also been given under these columns.

Columns No.68 to 79 – Village connected to High ways, Village Roads, Banks and Credit Societies: The information on all roads connected to village has been given under these columns. These include National Highway, State Highway, District Roads and other district roads connected to the village, Pucca roads, Kutchcha Roads, Water Bounded Macadam Roads, Navigable Water Ways and Foot Paths has been given under these columns. Further, the information on availability of banks, ATM and Agricultural Credit societies in the village has been given under these columns.

Column No. 80 to 96 – Miscellaneous Facilities: The information on various miscellaneous facilities available in the village has been given under these columns. These includes Self - Help Group, Public Distribution Shop (PDS), Mandi /Regular Market, Weekly Haat, Agricultural Marketing Society, Nutrition Centre(ICDS), Anganwadi Centre, ASHA, Community Centre, Sports Fields, Sports Club/Recreation Centre, Cinema/Video Halls, Public Library, Public Reading Room, News Paper Supply, Assembly Polling Station, Birth and Death Registration Office.

Columns No. 97 to 100 – Electricity: Availability of Power Supply in the village, whatever may be the form of its use has been given in these columns. These include Electricity for Domestic Use, Electricity for Agriculture Use Electricity for Commercial Use, and Electricity for all purpose Domestic Uses.

Column No. 101 and 102 – Nearest Town: The name of the nearest town along with the distance range code has been in these columns.

Land use and Irrigation :

The land use patterns in the Village Directory conform to the pattern of classification of land use as recommended by the Ministry of Agriculture, Government of India. The Ministry has recommended the maintenance of records of land use pattern under the following 9 categories.

(i) Column No. 103 – Forests: This includes all lands classed as forest under any legal enactment dealing with forests or administered as forests, whether state-owned or private, and whether wooded or maintained as potential forest land. The area of crops raised in the forest and grazing lands or areas open for grazing within the forests remain included under the forest area.

(ii) Column No. 104 – Area under non-agricultural use: This includes all lands occupied by buildings, roads and railways or under water, e.g. rivers and canals and other lands put to uses other than agriculture.

(iii) Columns No. 105 – Barren and un-culturable land: This includes all barren and unculturable land like mountains, deserts, etc. land which cannot be brought under cultivation except at an exorbitant cost should be classed as unculturable whether such land is in isolated blocks or within cultivated holdings.

(iv) Column No. 106 – Permanent Pastures and other Grazing Lands: This includes all grazing lands whether they are permanent pastures and meadows or not. Village common grazing land is included under this head.

(v) Column No. 107 – Land under Miscellaneous Tree Crops, etc.: This includes all cultivable land which is not included in 'Net area sown' but is put to some agricultural uses. Lands under Causing trees, thatching grasses, bamboo bushes and other groves for fuel, etc. which are not included under 'Orchards' are classed under this category.

(vi)Column No. 108 – Culturable Waste Land: This includes lands available for cultivation, whether not taken up for cultivation or taken up for cultivation once but not cultivated during the current year and the last five years or more in succession for one reason or other. Such lands may be either fallow or covered with shrubs and jungles which are not put to any use. They may be assessed or unassessed and may lie in isolated blocks or within cultivated holdings. Land once cultivated but not cultivated for five years in succession is also included in this category at the end of the five years.

(vii)Column No. 109 – Fallow Lands other than Current Fallows: This includes all lands which were taken up for cultivation but are temporarily out of cultivation for a period of not less than one year and not more than five years.

(viii)Column No. 110 – Current Fallows: This represents cropped area, which is kept fallow during the current year. For example, if any seeding area is not cropped against the same year it may be treated as current fallow.

(ix)Column No. 111 – Net Area Sown: This represents the total area sown with crops and orchards. Area sown more than once; in the same year is counted only once.

Column No. 112 – Total Irrigated Land Area: It includes all land which is cultivable and irrigated by any source of irrigation. The total irrigated area of the village has been given under this column.

Column No. 113 – Total Un-Irrigated land Area: Un-Irrigated area includes all land which is cultivable but not irrigated by any source of irrigation. The total un-irrigated land area of the village has been given under this column.

Column No. 114 to 118 Area Irrigated by source: The area irrigated by various source of irrigation in the village have been given under these columns. The different source of irrigation facilities available in the village are as follows :

(i) Canals (C) – Govt. or Pvt., (ii) Wells/Tube-wells (W/TW), (iii) Tanks/Lake (T/L), (iv) Waterfall (WF), and (v) Others (O).

Columns No.119 to 121 – Three most important commodities manufactured: The names of three most important commodities manufactured in the village are indicated in this column.

C.D. Block level totals of the Village Directory:

At the end of entries for the Village Directory of each C.D. Block, the totals of different columns are being given wherever possible. However, in case of some of the columns, it may not be possible to work out the C.D. Block level totals, in such cases the particular of relevant columns are being left blank against C.D. Block level.

Appendices to Village Directory:

The Village Directory also includes the following appendices:

- Appendix I : Summary showing total number of villages having Educational, Medical and other amenities in villages – C.D. Block level.
- Appendix I A : Villages by number of Primary Schools.
- Appendix I B : Villages by Primary, Middle and Secondary Schools.
- Appendix I C : Villages with different sources of drinking water facilities available.
- Appendix II : Villages with 5,000 and above population which do not have one or more amenities available.
- Appendix III : Land utilization data in respect of Census towns.
- Appendix IV : C.D. Block wise list of inhabited villages where no amenity other than drinking water facility is available.

- Appendix V : Summary showing number of Villages not having Scheduled Caste population.
- Appendix VI : Summary showing number of Villages not having Scheduled Tribe population.
- Appendix VII A : List of villages according to the proportion of the Scheduled Castes to the total population by ranges.
- Appendix VII B : List of villages according to the proportion of the Scheduled Tribes to the total population by ranges.

Note explaining the abbreviations used in Town Directory 2011 Census:

Statement I : Status and Growth History:

Column 1 – Serial Number: Self explanatory

Column 2 – Class, Name and Civic status of Town: The Class is presented according to population of the towns in 2011 Census as follows:

Population	Class	Population	Class
100,000 and above	I	10,000 – 19,999	IV
50,000 – 99,999	II	5,000 – 9,999	V
20,000 – 49,999	III	Below - 5,000	VI

The following abbreviations are used to denote the Civic Status of the town.

Civic Status	Codes	Civic Status	Codes
i – Municipal Corporation	M.Corp.	xii – Notified Town Area	NTA
ii – Municipal Committee	MC	xiii – Industrial Notified Area	INA
iii – Municipal Council	M Cl	xiv – Industrial Township	ITS
iv – City Municipal Council	CMC	xv – Township	TS
v – Town Municipal Council	TMC	xvi – Town Panchayat	TP
vi – Municipal Board	MB	xvii – Nagar Panchayat	NP
vii – Municipality	M	xviii – Town Committee/Town Area Committee	TC
viii – Cantonment Board/Cantonment	CB	xix – Small Town Committee	ST
ix – Notified Area	NA	xx – Estate Office	EO
x – Notified Town	NT	xxi – Gram Panchayat	GP
xi – Notified Area Committee /Notified Area Council	NAC	xxii – Census Town	CT

Column 3 to 25 : These columns are self-explanatory.

Statement II: Physical Aspects and Location of town, 2009

Column 1 to 2 – Serial number and Name of town: Self explanatory

Columns 3 to 5 – Physical Aspects: In these columns the Rainfall and Maximum and Minimum Temperature of the town is recorded.

Columns 6 to 12: Name and road distance of the town (in kms.) from the State headquarters, District headquarters, Sub-divisional/Taluk/Tahsil/Police station/Development Block/Island HQ., Nearest city with population of one lakh and more, Nearest city with population of five lakh and more, Railway station and Bus route is

recorded in these columns respectively. If the names mentioned in these columns are the same as the referent town itself, the distance is recorded as (0) zero.

Statement III – Civic and other Amenities, 2009 :

Column 1 to 2 – Serial number and Name of town: Self explanatory

Column 3 – Road length (in km.): The information about the road length (in km.) within the limit of the town is recorded in this column.

Columns 4 to 7– System of drainage: The system of drainage available in the town is indicated in these columns by the following codes:

<u>System of drainage</u>	<u>Codes</u>
Open drains	OD
Closed drains	CD
Both drains	BD

Columns 8 to 11– Number of latrines: The number of various types of latrines available in the town is indicated in these columns.

Columns No. 12 & 13 – Protected water supply: The information on source of water supply and system of water storage with capacity available in the town are given in these columns in the following codes:

Column 12 (Source of water supply):

(i) Tap water	T
(ii) Tube-well water	TW
(iii) Tank Water	TK
(iv) Well water	W

Column 13 (System of water storage) :

(i) Over Head Tank	OHT
(ii) Service Reservoir	SR
(iii) River Infiltration Gallery	RIG
(iv) Bore Well Pumping System	BWP
(v) Pressure Tank	PT

The information on 2 major source of water supply is given in column 12 and the system of water storage with capacity against each in kilo-litres (in bracket) is presented in column 13.

Columns 14– Fire Fighting Service: In case the fire fighting service is available in the referent town, 'yes' is recorded. If the facility is not available within the town, the name of the nearest place having this facility with its distance from the referent town has been recorded.

Columns 15 to 19– Electrification (Number of connections): Different types of electric connections have been shown in these columns, i.e., Domestic, Industrial, Commercial, Road lighting (points) & others.

Statement IV : Medical Facilities, 2009 :

Columns 1 to 2– Serial number and Name of town: Self explanatory

Columns 3 to 13: The number of various medical institutions such as Hospitals, Dispensaries, Health Center, Family Welfare Center, Maternity and Child Welfare Center, Maternity Homes, T.B. Hospital/clinic, Nursing Homes, Charitable Hospital/Nursing

Home, Mobile Health Clinic and Others as available in the town, are indicated in these columns (along with number of beds in brackets).

If a medical facility is not available in the town, the name of the nearest place and its distance in kilometers from the town where the facility is available is mentioned.

Column 14– Veterinary Hospital: The Number of Veterinary Hospitals available in the town is given in this column.

Column 15– Medicine Shop: The number of Medicine shops available in the town is given in this column.

Statement V: Educational, Recreational and Cultural Facilities, 2009 :

Columns 1 to 2– Serial number and Name of town: Self explanatory

Columns 3 to 15– Educational Facilities: The information on number of Primary school, Middle school, Secondary school, Senior Secondary school, Arts/Science/Commerce colleges (of degree level and above), Medical colleges, Engineering colleges, Management Institute/Colleges, Polytechnics, Recognized Shorthand, Typewriting and vocational training Institutions, Non-formal Education Center (SarvaShikshaAbhiyanCenter), Special School for disabled and Others available in the town, are indicated in these columns.

If an educational facility is not available in the town, the name of the nearest place and its distance in kilometers from the town where the facility is available is mentioned.

Columns 16 to 23 – Number of Social, Recreational and Culture Facilities : The information on No. of Home Orphanage, Working women’s hostels (with No. of seats in bracket), No. of Old Age Home, Stadium, Cinema Theatre, Auditorium/Community halls, Public libraries and Reading rooms available in the town are given under these column.

Statement VI: Industry and Banking 2009:

Columns 1 to 2– Serial number and Name of town: Self explanatory

Columns 3 to 5– Names of three most important commodities manufactured: The names of three most important commodities manufactured in the town are given under these columns.

Columns 6 to 8– Number of banks: The number of banks available in the referent town both Commercial and Co-operative banks are recorded against these columns.

Columns 9 & 10 – Number of Agricultural and Non Agricultural Credit Societies: The number of Agricultural and Non Agricultural Credit Societies available in the referent town are given in these columns.

Statement VII: Civic and other Amenities in Slums, 2009:

This statement VII provides information on civic and other amenities in all slums whether notified or not and for all towns having statutory bodies, like Municipality, Municipal Corporation, Town area committee etc.

Section I – Village Directory

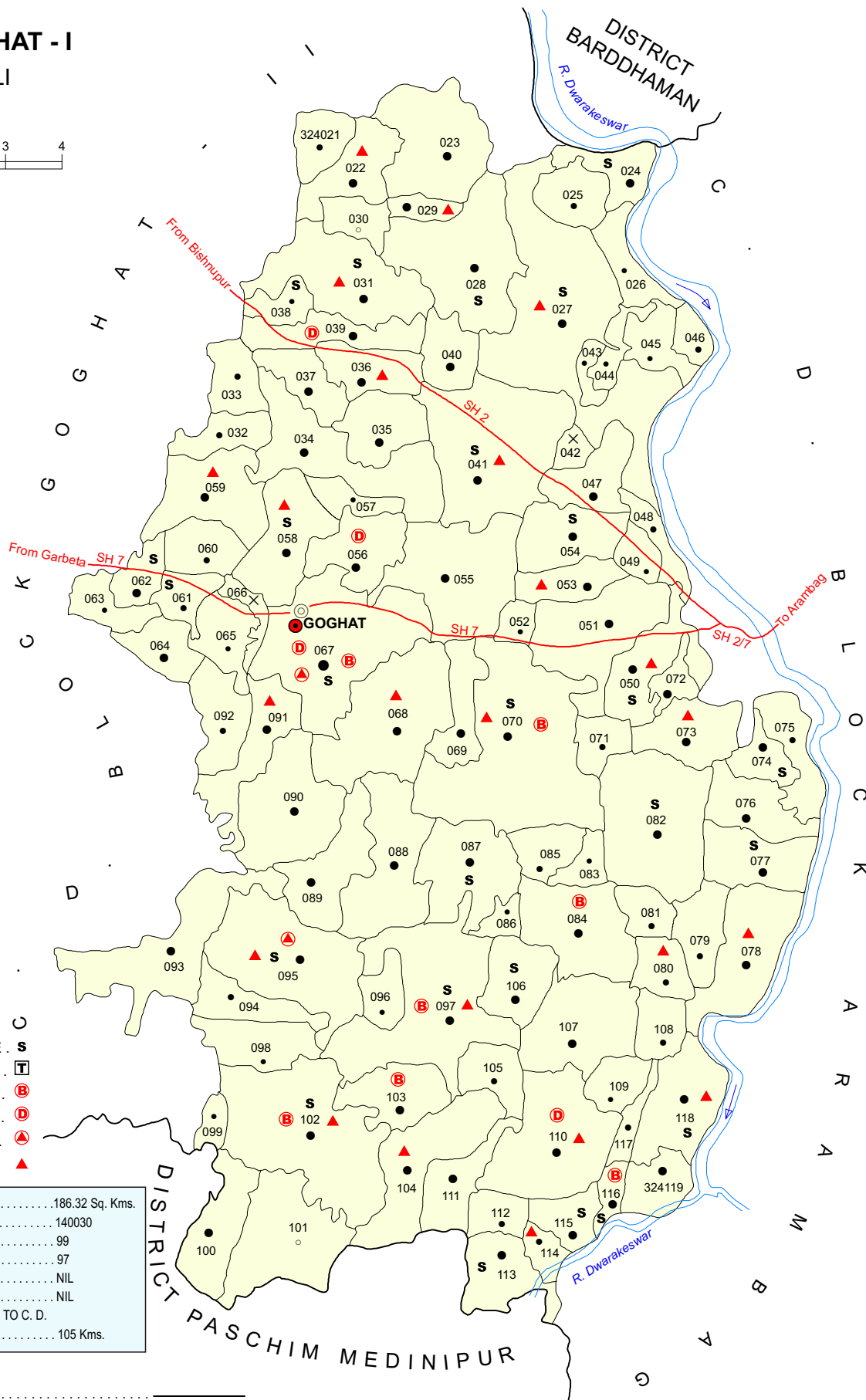

A : List of Villages merged in Towns and Outgrowths, 2011 Census

Census 2001 Codes					MDDS e-GOVERNANCE CODE (Census 2011 PLCN)				
ST Code	DT Code	Sub-DT Code	Vill Code	Vill Name	MDDS STC	MDDS DTC	MDDS Sub_DT	MDDS PLCN	MDDS NAME OF VILLAGES
19	12	0007	01847600	Batika	19	338	02344	324899	Batika (CT)
19	12	0007	01851200	Purusottampur	19	338	02344	324901	Purusottampur (CT)
19	12	0007	01857300	Namajgram	19	338	02344	324902	Namajgram (CT)
19	12	0008	01862900	Mirdhanga	19	338	02345	325036	Mirdhanga (CT)
19	12	0008	01872600	Sripur	19	338	02345	325037	Sripur (CT)
19	12	0008	01873400	Jirat	19	338	02345	325038	Jirat (CT)
19	12	0009	01878100	Kola	19	338	02346	325091	Kola (CT)
19	12	0009	01878200	Hansghara	19	338	02346	325092	Hansghara (CT)
19	12	0009	01879400	Alikhoja	19	338	02346	325096	Alikhoja (CT)
19	12	0009	01880600	Manushpur	19	338	02346	325099	Manushpur (CT)
19	12	0009	01880800	Keota (P)	19	338	02346	325100	Keota (P) (CT)
19	12	0009	41213000	Naldanga (OG)	19	338	02346	325102	Naldanga (CT)
19	12	0011	01915700	Bargachhia	19	338	02348	325454	Bargachhia (CT)
19	12	0012	01922200	Balarambati	19	338	02349	325555	Balarambati (CT)
19	12	0012	01925100	Nasibpur	19	338	02349	325557	Nasibpur (CT)
19	12	0012	01923500	Jagatnagar	19	338	02349	325558	Jagatnagar (CT)
19	12	0012	01924600	Baruipara	19	338	02349	325559	Baruipara (CT)
19	12	0012	01924700	Borai	19	338	02349	325560	Borai (CT)
19	12	0013	01927900	Belumilki	19	338	02350	325576	Belumilki (CT)
19	12	0013	01928500	Nawapara	19	338	02350	325580	Nawapara (CT)
19	12	0013	01928600	Basai	19	338	02350	325582	Basai (CT)
19	12	0014	01930800	Masat	19	338	02351	325632	Masat (CT)
19	12	0014	01934400	Jangalpara	19	338	02351	325633	Jangalpara (CT)
19	12	0014	01934700	Gangadharpur	19	338	02351	325634	Gangadharpur (CT)
19	12	0014	01934800	Manirampur	19	338	02351	325635	Manirampur (CT)
19	12	0014	01933600	Dudhkalmi	19	338	02351	325636	Dudhkalmi (CT)
19	12	0014	01933700	Nababpur	19	338	02351	325637	Nababpur (CT)
19	12	0014	01933800	Kumirmora	19	338	02351	325638	Kumirmora (CT)
19	12	0014	01934200	Ramanathpur	19	338	02351	325639	Ramanathpur (CT)
19	12	0014	01933300	Bhagabatipur	19	338	02351	325640	Bhagabatipur (CT)
19	12	0015	01936900	Tisa	19	338	02352	325662	Tisa (CT)
19	12	0015	01936700	Kapashanria	19	338	02352	325663	Kapashanria (CT)
19	12	0015	01936800	Jaykrishnapur	19	338	02352	325664	Jaykrishnapur (CT)
19	12	0015	01937300	Baksa	19	338	02352	325667	Baksa (CT)
19	12	0015	01937600	Panchghara	19	338	02352	325668	Panchghara (CT)
19	12	0015	01936200	Janai	19	338	02352	325670	Janai (CT)
19	12	0015	01937800	Naiti	19	338	02352	325672	Naiti (CT)
19	12	0016	01939000	Rajbalhat	19	338	02353	325804	Rajbalhat (CT)
19	12	0015	01934900	Dankunibil					
19	12	0015	01935000	Gobra					
19	12	0015	01935100	Dankuni					
19	12	0015	01935200	Chakundi					
19	12	0015	01935300	Satghara					
19	12	0015	01935400	Khariyal					
19	12	0015	01935500	Kushaigachhi					
19	12	0015	01935600	Manber					
19	12	0015	01938400	Kalipur					
19	12	0015	41234000	Monoharpur (CT)					
19	12	0015	41239000	Mrigala (CT)					

Creation of a new municipality namely "Dankuni Municipality" as per
Notification No. 732/MA/O/C-4/1M/96, Dated 27.10.2008.
9 Villages and 2 CT merged to form Dankuni (M)

INDIA
WEST BENGAL
C. D. BLOCK GOGHAT - I
DISTRICT HUGLI

KILOMETRES



- HIGH SCHOOL / INTER COLLEGE **S**
- TECHNICAL INSTITUTIONS **T**
- BANK **B**
- DISPENSARY **D**
- PRIMARY HEALTH CENTRE **A**
- OTHER MEDICAL SERVICES **▲**

TOTAL AREA OF THE C. D. BLOCK	186.32 Sq. Kms.
TOTAL POPULATION OF THE C. D. BLOCK	140030
TOTAL NUMBER OF VILLAGES	99
TOTAL NUMBER OF INHABITED VILLAGES	97
TOTAL NUMBER OF CENSUS TOWNS	NIL
TOTAL NUMBER OF STATUTORY TOWNS	NIL
DISTANCE FROM DISTRICT HEADQUARTERS TO C. D. BLOCK HEADQUARTERS (APPROX.)	105 Kms.

- BOUNDARY, DISTRICT ————
- „ C. D. BLOCK ————
- „ VILLAGE WITH MDDS CODE 324119
- HEADQUARTERS : POLICE STATION
- „ C. D. BLOCK
- POPULATION SIZE OF VILLAGES: BELOW 200, 200-499, 500-999, 1000-4999, 5000 AND ABOVE

- UNINHABITED VILLAGE WITH MDDS CODE X 324066
- STATE HIGHWAY — SH 2 —
- RIVER AND STREAM

Alphabetical List of Villages

Name of the CD Block : Goghat-I

CD Block Code (2011) : 0185

Sl. No.	Name of the Village	PLCN 2001	MDDS PLCN 2011
1	2	3	4
1	Adra	01775100	324026
2	Amadpur	01781600	324091
3	Amdoba	01783100	324106
4	Anandapur	01783200	324107
5	Arazi Surjyapur	01776800	324043
6	Badla	01781000	324085
7	Bajua	01775300	324028
8	Bali	01784300	324118
9	Balirchak	01776700	324042
10	Ballabhbat	01780000	324075
11	Bamunia	01781700	324092
12	Bara Kumursa	01780800	324083
13	Barama	01780600	324081
14	Barul	01776300	324038
15	Belekusuma	01782900	324104
16	Beli	01777400	324049
17	Belibela	01777500	324050
18	Bhabadighi	01778500	324060
19	Bhadur	01775200	324027
20	Bhanjapara	01777300	324048
21	Bijalkona	01774800	324023
22	Birampur	01777100	324046
23	Brahmangram	01778800	324063
24	Buintya	01779000	324065
25	Chak Hari	01779400	324069
26	Chak Mamrej	01781100	324086
27	Chak Netara	01777700	324052
28	Chatra	01777900	324054
29	Dahiakanda	01781300	324088
30	Dakshin Balarampur	01783000	324105
31	Damodarpur	01783800	324113
32	Darinakunda	01781800	324093
33	Dewan Chak	01782600	324101
34	Dhulepur	01780100	324076
35	Dighara	01780300	324078
36	Dumurpara	01782300	324098
37	Ganeshbati	01776200	324037
38	Goalpara	01782800	324103
39	Gobindapur	01776600	324041
40	Goghat	01779200	324067

Alphabetical List of Villages

Name of the CD Block : Goghat-I

CD Block Code (2011) : 0185

Sl. No.	Name of the Village	PLCN 2001	MDDS PLCN 2011
1	2	3	4
41	Gohalisanra	01783300	324108
42	Gohalpota	01781900	324094
43	Golpur	01778400	324059
44	Gopalbati	01778900	324064
45	Hariharpur	01779700	324072
46	Harischandrapur	01775800	324033
47	Jagatpur	01784400	324119
48	Janakiballabhpur	01779100	324066
49	Jaykrishnapur	01780700	324082
50	Jot Mahabat	01782100	324096
51	Kalagachhia	01784200	324117
52	Kamche	01779300	324068
53	Kanaipur	01780500	324080
54	Kantali	01778600	324061
55	Khanati	01778100	324056
56	Khatgram	01774700	324022
57	Khilgram	01783400	324109
58	Khorda Kanpur	01781200	324087
59	Kota	01782700	324102
60	Kulia	01782500	324100
61	Kumursa	01779500	324070
62	Kurmana	01781400	324089
63	Lakshmipur	01780400	324079
64	Madanmohanpur	01778700	324062
65	Madina	01776100	324036
66	Mandalghanti	01774900	324024
67	Mathura	01779800	324073
68	Methul	01777200	324047
69	Mirga	01777800	324053
70	Mirzzapur	01783900	324114
71	Mohanpur	01780900	324084
72	Muktarpur	01783600	324111
73	Nabasan	01778300	324058
74	Nakunda	01782000	324095
75	Palpukur	01775500	324030
76	Patulsara	01777600	324051
77	Penchera	01783700	324112
78	Pirmallik	01778200	324057
79	Purbba Amarpur	01780200	324077
80	Pyarinagar	01776900	324044

Alphabetical List of Villages

Name of the CD Block : Goghat-I

CD Block Code (2011) : 0185

Sl. No.	Name of the Village	PLCN 2001	MDDS PLCN 2011
1	2	3	4
81	Radhaballabhpur	01784100	324116
82	Raghubati	01775600	324031
83	Rajgram	01776400	324039
84	Ratanpur	01775900	324034
85	Rautara	01782400	324099
86	Santa	01776000	324035
87	Santoshpur	01775400	324029
88	Saora	01782200	324097
89	Sekati	01775000	324025
90	Shancha	01775700	324032
91	Shyambati	01779900	324074
92	Sitanagar	01776500	324040
93	Sulut	01774600	324021
94	Sunia	01781500	324090
95	Surjyapur	01777000	324045
96	Syamballabpur	01783500	324110
97	Teligram	01779600	324071
98	Udayrajpur	01784000	324115
99	Uttar Balarampur	01778000	324055

Census of India 2011
Amenities and Land use

Name of District:-Hugli

Name of CD Block:-Goghat - I

Serial Number	Name of Village	Location code no.	Total area of the village (in hectares rounded up to one decimal place)	Total population (2011 census)	Number of households (2011 census)	Number of educational amenities available in village, the distance range code viz; a for 0-5 kms, b for 5-10 kms, c for 10+ kms of nearest place where facility is available							
						Pre-Primary school (PP)	Primary school (P)	Middle school (M)	Secondary School (S)	Senior Secondary school (SS)	Degree college of arts, science & commerce (ASC)	Engineering college(EC)	Medical college (MC)
1	2	3	4	5	6	7	8	9	10	11	12	13	14
1	Sulut	324021	95.9	666	170	1	1	a	a	a	a	c	c
2	Khatgram	324022	168.4	1038	222	1	1	a	a	a	a	c	c
3	Bijalkona	324023	333.2	1702	363	2	2	a	a	a	a	c	c
4	Mandalghanti	324024	124.7	1627	352	1	1	1	1	c	c	c	c
5	Sekati	324025	124.2	768	166	1	1	a	a	c	c	c	c
6	Adra	324026	123.1	481	84	c	a	a	a	c	c	c	c
7	Bhadur	324027	585	2898	603	3	3	2	1	c	c	c	c
8	Bajua	324028	397.4	2949	670	1	1	2	2	2	b	c	c
9	Santoshpur	324029	48.8	1337	321	1	1	a	a	a	b	c	c
10	Palpukur	324030	81.5	128	26	1	1	a	a	a	a	c	c
11	Raghubati	324031	324.3	1785	427	2	2	2	2	2	a	c	c
12	Shancha	324032	91.2	841	181	1	1	1	a	a	a	c	c
13	Harischandrapur	324033	110.1	847	177	1	1	a	a	a	a	c	c
14	Ratanpur	324034	332.7	1643	364	2	2	1	a	a	a	c	c
15	Santa	324035	155.1	1390	300	1	1	a	a	a	b	c	c
16	Madina	324036	146.6	1877	447	1	1	a	a	a	a	c	c
17	Ganeshbati	324037	122.7	1094	230	1	1	a	a	a	a	c	c
18	Barul	324038	52.9	302	68	1	1	1	1	1	1	c	c
19	Rajgram	324039	178.8	1027	241	2	2	2	a	a	a	c	c
20	Sitanagar	324040	126.9	1078	243	2	2	1	a	a	b	c	c
21	Gobindapur	324041	511.4	2977	669	3	3	2	1	b	b	c	c
22	Balirchak	324042	40.4	0	0								
23	Arazi Surjyapur	324043	49.8	439	93	1	1	a	b	b	b	c	c
24	Pyarinagar	324044	64.9	430	97	1	1	a	a	c	c	c	c
25	Surjyapur	324045	120.8	336	73	c	a	a	a	c	c	c	c
26	Birampur	324046	74.7	850	171	1	1	a	a	c	c	c	c
27	Methul	324047	340.2	2704	585	3	3	a	a	b	b	c	c
28	Bhanjapara	324048	81.2	518	112	1	1	a	a	a	a	c	c
29	Beli	324049	59.6	495	116	2	2	a	a	a	a	c	c
30	Belibela	324050	204	1751	395	3	3	1	1	1	a	c	c
31	Patulsara	324051	322.1	2076	471	3	2	a	a	a	a	c	c
32	Chak Netara	324052	45.4	280	59	1	1	a	b	b	b	c	c
33	Mirga	324053	105.2	1026	219	1	1		a	b	b	c	c
34	Chatra	324054	185.7	1408	329	3	3	1	1	1	b	c	c
35	Uttar Balarampur	324055	385.8	2391	506	1	1	1	a	a	b	c	c
36	Khanati	324056	176.4	1370	307	2	2	a	a	a	b	c	c
37	Pirmallik	324057	62.7	264	62	2	2	a	a	a	a	c	c
38	Nabasan	324058	241.6	1797	403	2	2	2	1	1	c	c	c
39	Golpur	324059	243.9	1846	408	2	2	1	a	a	a	c	c
40	Bhabadighi	324060	115.4	887	198	1	1	a	a	b	b	c	c

- Village Directory

(As in 2009)

Location CodeNo:-338

Location CodeNo:-0185

le. (If not available within the < 5 Kms, b for 5-10 Kms and c cility is available is given).																				Number of Medical Amenities available. (If not available within the village , the distance range code viz; a for < 5 Kms, b for 5-10 Kms and c for 10+ kms of nearest place where facility is available is given).		Name of Village	Serial Number
Management institute (MI)	Polytechnic (Pt)	Vocational training school /ITI	Non-formal training centre (NFTC)	Special school for disabled (SSD)	Others (specify)	Community health centre (CHC)	Primary health centre (PHC)	Primary health sub centre (PHS)	Maternity and child welfare centre (MCW)	T. B. clinic (TBC)	Hospital-allopathic (HA)	Hospital-alternative medicine (HO)	Dispensary (D)	Veterinary hospital (VH)	Mobile health clinic (MHC)	Family welfare centre (FWC)							
15	16	17	18	19	20	21	22	23	24	25	26	27	28	29	30	31	2		1				
c	c	a		b		c	b	a	a	b	c	c	a	b		a			Sulut	1			
c	c	b				c	b	1	1	b	c	c	a	c					Khatgram	2			
c	c	a		b		c	b	a	a	b	c	c	a	c		a			Bijalkona	3			
c	c	c	c			c	c	a	c	c	c	c	c	c	c	c			Mandalghanti	4			
c	c	c		c		c	c	a	c	c	c	c	c	c	c	c			Sekati	5			
c	c	c		c		c	c	a	c	c	c	c	c	c	c	c			Adra	6			
c	c	c		c		c	c	1	c	c	c	c	c	c	c	c			Bhadur	7			
c	c		b			c	c	a	a	c	c	c	a	c		a			Bajua	8			
c	c	a		b		c	c	1	1	c	c	c	b	c		1			Santoshpur	9			
c	c	a		b		c	b	a	a	b	c	c	a	c		a			Palpukur	10			
c	c	a		b		c	b	1	b	c	c	c		c					Raghubati	11			
c	c	a		c		c	b	b		b	c	c	b	c					Shancha	12			
c	c	a		b		c	b	a	a	b	c	c	a	c		a			Harischandrapur	13			
c	c	a		c		c	b	b		b	c	c	a	c					Ratanpur	14			
c	c	b		b		c	b			b	c	c	a	c					Santa	15			
c	c	a		c		c	c	1	1	c	c	c	a	c					Madina	16			
c	c	a		c		c	b	a		b	c	c	a	c					Ganeshbati	17			
c	c			b		c	b	a	a	b	c	c	a	a		a			Barul	18			
c	c	a		b		c	b	a	a	b	c	c	1	c		a			Rajgram	19			
c	c	b		c		c	b	a	a	c	c	c	b	c		a			Sitanagar	20			
c	c	b		b		b	b	1	b	c	b	b	b	b	b	b			Gobindapur	21			
																			Balirchak	22			
c	c	b		b		b	b	a	b	c	b	b	b	b	b	b			Arazi Surjyapur	23			
c	c	c		c		c	c	a	c	c	c	c	c	c	c	c			Pyarinagar	24			
c	c	c		c		c	a	c	c	c	c	c	c	c	c	c			Surjyapur	25			
c	c	c		c		c	c	a	c	c	c	c	c	c	c	c			Birampur	26			
c	c	c		b		b	b	a	b	c	b	b	b	b	b	b			Methul	27			
c	c	b		a		b	b	a	b	c	b	b	b	b	b	b			Bhanjapara	28			
c	c	b		a		a	b	a	a	c	a	a	a	a	a	a			Beli	29			
c	c	c	a	a		a	b	1	1	a	a	a	a	a	1	1			Belibela	30			
c	c	c	a	b		b	b	a	a	b	b	b	a	b	a	a			Patulsara	31			
c	c	c		b		b	b	a	b	c	b	b	b	b	b	b			Chak Netara	32			
c	a			b		b	c	1	b	c	b	b	b	b	b	b			Mirga	33			
c	c	b		b		b	b	a	b	c	b	b	b	b	b	b			Chatra	34			
c	c			b		b	a	a	b	c	b	b	b	b	b	b			Uttar Balarampur	35			
c	c	b	c	c			a	a	b	b	b	1	2	a	b	b			Khanati	36			
c	c	a		c		c	a	a	a	b	c	c	a	c		a			Pirmallik	37			
c	c	c	c	c			b	1	b	b	b	b	b	b	b	b			Nabasan	38			
c	c	b		c		c	b	1	1	a	c	c	b	c					Golpur	39			
c	c	c	c	c			b	a	b	b	b	b	b	b	b	b			Bhabadighi	40			

Serial Number	Name of Village	Number of Non-Government Medical Amenities available.							Availability of drinking water - Yes / No							
		Charitable non Govt. hospital/Nursing home.	Medical practitioner with MBBS Degree	Medical practitioner with other degree	Medical practitioner with no degree	Traditional practitioner and faith healer	Medicine Shop	Others	Tap water (Treated/Untreated)	Well water (Covered / Uncovered well)	Hand Pump	Tube wells / Bore well	Spring	River / Canal	Tank / Pond / Lake	Others
1	2	32	33	34	35	36	37	38	39	40	41	42	43	44	45	46
1	Sulut	0	0	0	0	0	0	0	No	No	Yes	Yes	No	Yes	Yes	No
2	Khatgram	0	0	0	0	0	0	0	No	No	Yes	No	No	No	No	No
3	Bijalkona	0	0	0	0	0	0	0	No	No	Yes	Yes	No	Yes	Yes	No
4	Mandalghanti	0	0	2	1	0	0	0	Yes	No	Yes	No	No	Yes	Yes	No
5	Sekati	0	0	2	1	0	0	0	Yes	No	Yes	No	No	Yes	Yes	No
6	Adra	0	0	1	1	0	0	0	Yes	No	Yes	No	No	Yes	Yes	No
7	Bhadur	0	0	1	1	0	0	0	Yes	No	Yes	No	No	Yes	Yes	No
8	Bajua	0	0	0	0	0	0	0	No	No	Yes	Yes	No	Yes	Yes	No
9	Santoshpur	0	0	0	0	0	0	0	No	No	Yes	Yes	No	Yes	Yes	No
10	Palpukur	0	0	0	0	0	0	0	No	No	Yes	Yes	No	Yes	Yes	No
11	Raghubati	0	0	0	0	0	0	0	No	Yes	Yes	No	No	Yes	No	No
12	Shancha	0	0	0	0	0	0	0	No	No	Yes	Yes	No	Yes	Yes	No
13	Harischandrapur	0	0	0	0	0	0	0	No	No	Yes	Yes	No	Yes	Yes	No
14	Ratanpur	0	0	0	0	0	0	0	No	No	Yes	Yes	No	Yes	Yes	No
15	Santa	0	0	0	0	0	0	0	No	No	Yes	No	No	Yes	Yes	No
16	Madina	0	0	0	0	0	3	0	No	No	Yes	Yes	No	Yes	Yes	No
17	Ganeshbati	0	0	0	0	0	0	0	No	No	Yes	Yes	No	Yes	Yes	No
18	Barul	0	0	0	0	0	0	0	No	No	Yes	No	No	No	Yes	No
19	Rajgram	0	0	0	0	0	0	0	No	No	Yes	No	No	No	Yes	No
20	Sitanagar	0	0	0	0	0	0	0	No	No	Yes	No	No	No	Yes	No
21	Gobindapur	0	0	0	0	0	0	1	0	Yes	No	Yes	No	No	Yes	No
22	Balirchak															
23	Arazi Surjyapur	0	0	1	0	0	1	0	Yes	No	Yes	No	No	Yes	Yes	No
24	Pyarinagar	0	0	1	2	0	0	0	Yes	No	Yes	No	No	Yes	Yes	No
25	Surjyapur	0	0	1	0	0	0	0	Yes	No	Yes	No	No	Yes	Yes	No
26	Birampur	0	0	1	1	0	0	0	Yes	No	Yes	No	No	Yes	Yes	No
27	Methul	0	0	1	0	0	1	0	Yes	No	Yes	No	No	Yes	Yes	No
28	Bhanjapara	0	0	1	0	0	0	0	Yes	No	No	No	No	Yes	Yes	No
29	Beli	0	0	1	0	0	0	0	Yes	No	No	No	No	Yes	Yes	No
30	Belibela	0	0	1	1	0	0	0	No	No	Yes	Yes	No	No	Yes	No
31	Patulsara	0	0	0	1	0	0	0	No	No	Yes	Yes	No	No	Yes	No
32	Chak Netara	0	0	1	0	0	0	0	No	No	No	Yes	No	Yes	Yes	No
33	Mirga	0	0	1	0	0	0	0	Yes	Yes	No	No	No	Yes	No	No
34	Chatra	0	0	1	0	0	0	0	No	No	No	No	No	Yes	Yes	No
35	Uttar Balarampur	0	0	1	0	0	0	0	Yes	No	No	No	No	Yes	Yes	No
36	Khanati	0	0	0	3	0	0	0	No	No	Yes	Yes	No	No	Yes	No
37	Pirmallik	0	0	0	0	0	0	0	No	No	Yes	Yes	No	Yes	Yes	No
38	Nabasan	0	0	0	0	0	0	0	No	No	Yes	Yes	No	Yes	Yes	No
39	Golpur	0	0	0	0	0	0	0	No	No	Yes	Yes	No	Yes	No	No
40	Bhabadighi	0	0	0	0	0	0	0	No	No	Yes	Yes	No	Yes	Yes	No

Availability of toilet & others Yes / No				Communication and transport facilities (If amenities available code -Yes is given except for Village Pin Code ,If not available within the village , the distance range code viz; a for < 5 Kms, b for 5-10 Kms and c for 10+ kms of nearest place where facility is available is given).									
Community toilet including bath.	Community toilet excluding bath.	Rural sanitary mart or sanitary hardware outlet available near the village.	Community bio- gas or recycle of waste for productive use.	Post office(PO)	Sub post office (SPO)	Post & Telegraph office (P&TO)	Village Pin Code	Telephones (Land lines)	Public call office (PCO)	Mobile phone coverage	Name of Village	Serial Number	
47	48	49	50	51	52	53	54	55	56	57	2	1	
No	No	No	No	c	a	c	712602	Yes	a	b	Sulut	1	
No	No	No	No	c	a	c	712602	Yes	a	b	Khatgram	2	
No	No	No	No	c	a	c	712602	a	a	Yes	Bijalkona	3	
No	No	No	No	a	c	c	712602	b	a	Yes	Mandalghanti	4	
No	No	No	No	a	c	c	712602	b	Yes	Yes	Sekati	5	
No	No	No	No	b	c	c	712602	c	a	Yes	Adra	6	
No	No	No	No	Yes	c	c	712602	b	b	Yes	Bhadur	7	
No	No	No	No	c	Yes	Yes	712602	Yes	Yes	b	Bajua	8	
No	No	No	No	c	Yes	Yes	712602	Yes	a	a	Santoshpur	9	
No	No	No	No	c	a	c	712616	Yes	a	a	Palpukur	10	
No	No	No	No	c	Yes	c	712614	Yes	a	a	Raghubati	11	
No	No	No	No	c	a	c	712614	Yes	a	Yes	Shancha	12	
No	No	No	No	c	a	c	712611	Yes	a	a	Harischandrapur	13	
No	No	No	No	c	Yes	c	712614	a	Yes	b	Ratanpur	14	
No	No	No	No	c	a	c	712614	Yes	a	b	Santa	15	
No	No	No	No	c	a	c	712602	Yes	Yes	b	Madina	16	
No	No	No	No	c	a	c	712614	a	b	b	Ganeshbati	17	
No	No	No	No	c	a	c	712611	a	a	b	Barul	18	
No	No	No	No	c	a	c	712614	Yes	a	b	Rajgram	19	
No	No	No	No	c	a	c	712602	b	c	b	Sitanagar	20	
No	No	No	No	Yes	b	b	712602	Yes	Yes	Yes	Gobindapur	21	
											Balirchak	22	
No	No	No	No	a	b	b	712602	a	a	Yes	Arazi Surjyapur	23	
No	No	No	No	a	c	c	712602	b	b	Yes	Pyarinagar	24	
No	No	No	No	a	c	c	712602	b	a	Yes	Surjyapur	25	
No	No	No	No	a	c	c	712602	b	b	Yes	Birampur	26	
No	No	No	No	a	b	b	712602	a	a	Yes	Methul	27	
No	No	No	No	a	b	a	712602	a	a	Yes	Bhanjapara	28	
No	No	No	No	a	a	a	712602	a	a	Yes	Beli	29	
No	No	No	No	a	a	a	712601	Yes	Yes	Yes	Belibela	30	
No	No	No	No	b	b	b	712602	Yes	Yes	Yes	Patulsara	31	
No	No	No	No	a	a	b	712602	a	a	Yes	Chak Netara	32	
No	No	No	No	a	b	b	712602	a	a	Yes	Mirga	33	
No	No	No	No	Yes	b	b	712602	a	a	Yes	Chatra	34	
No	No	No	No	a	a	b	712602	Yes	Yes	Yes	Uttar Balarampur	35	
No	No	No	No	a	a	a	712614	Yes	a	Yes	Khanati	36	
No	No	No	No	c	a	b	712614	Yes	a	Yes	Pirmallik	37	
No	No	No	No	a	a	a	712614	Yes	Yes	Yes	Nabasan	38	
No	No	No	No	c	a	b	712616	Yes	Yes	Yes	Golpur	39	
No	No	No	No	a	b	b	712614	Yes	Yes	Yes	Bhabadighi	40	

Communication and transport facilities (If amenities available code -Yes is given except for Village Pin Code .If not available within the village , the distance range code viz; a for < 5 Kms, b for 5-10 Kms and c for 10+ kms of nearest place where facility is available is given).													Village connected to highway (If amenities available code viz; a for < 5 Kms, b for 5-10 Kms and c for 10+ kms of nearest place where facility is available is given).				
Serial Number	Name of Village	Internet cafes/ Common service centre (CSC)	Private courier facility	Bus service (Public & Private)	Railway stations	Auto/Modified Autos	Taxis and Vans	Tractors	Cycle-pulled rickshaws(Manual & Machine driven)	Carts driven by animals	Sea /River ferry service	Connected to national highway(NH)	Connected to state highway(SH)	Connected to major district road (MDR)	Connected to others district road	Pucca roads	
1	2	58	59	60	61	62	63	64	65	66	67	68	69	70	71	72	
1	Sulut	c	b	a	c	a	a	Yes	a	Yes	c	c	a	a	a	a	
2	Khatgram	b	b	a	c	a	a	Yes	Yes	Yes	c	c	a	a	a	a	
3	Bijalkona	c	b	Yes	c	b	a	Yes	Yes	Yes	c	c	a	a	a	a	
4	Mandalghanti	c	c	a	c	c	c	a	b	Yes	Yes	c	b	b	b	Yes	
5	Sekati	c	c	Yes	c	c	c	Yes	b	Yes	Yes	c	Yes	Yes	b	Yes	
6	Adra	c	c	a	c	c	c	a	c	Yes	Yes	c	Yes	Yes	b	Yes	
7	Bhadur	c	c	Yes	c	c	c	Yes	Yes	Yes	c	c	b	b	b	Yes	
8	Bajua	b	a	Yes	c	Yes	Yes	Yes	Yes	Yes	b	c	a	a	a	a	
9	Santoshpur	b	b	a	c	b	a	Yes	a	Yes	c	c	a	a	a	a	
10	Palpukur	b	b	a	c	b	Yes	Yes	Yes	Yes	c	c	a	a	a	Yes	
11	Raghubati	c	b	a	c	b	a	Yes	Yes	Yes	c	c	a	a	a	Yes	
12	Shancha	b	b	a	c	c	a	Yes	Yes	Yes	c	c	a	a	a	a	
13	Harischandrapur	c	b	a	c	c	a	Yes	a	Yes	c	c	a	a	a	Yes	
14	Ratanpur	c	b	a	c	c	a	Yes	Yes	Yes	b	c	b	b	a	a	
15	Santa	c	c	a	c	c	a	Yes	Yes	Yes	b	c	a	a	a	a	
16	Madina	c	b	Yes	Yes	b	Yes	Yes	Yes	Yes	b	c	Yes	Yes	Yes	Yes	
17	Ganeshbati	c	b	a	c	b	a	Yes	Yes	Yes	b	c	a	a	a	a	
18	Barul	b	b	a	c	b	a	a	a	Yes	a	c	a	a	a	a	
19	Rajgram	b	a	a	c	b	a	Yes	a	Yes	b	c	a	a	a	a	
20	Sitanagar	c	b	a	c	b	a	Yes	a	Yes	b	c	a	a	a	a	
21	Gobindapur	b	b	Yes	c	Yes	Yes	Yes	Yes	Yes	a	c	Yes	Yes	Yes	Yes	
22	Balirchak																
23	Arazi Surjyapur	b	b	Yes	c	b	b	Yes	Yes	Yes	a	c	a	a	Yes	Yes	
24	Pyarinagar	c	c	a	c	c	c	Yes	a	Yes	Yes	c	b	b	b	Yes	
25	Surjyapur	c	c	Yes	c	c	c	Yes	b	Yes	Yes	c	c	b	b	Yes	
26	Birampur	c	c	a	c	c	c	Yes	b	Yes	Yes	c	b	b	b	a	
27	Methul	b	b	Yes	c	b	b	Yes	a	Yes	a	c	a	Yes	a	Yes	
28	Bhanjapara	b	a	Yes	c	a	a	Yes	Yes	Yes	a	c	a	a	a	Yes	
29	Beli	a	a	Yes	c	a	a	Yes	Yes	Yes	a	c	Yes	Yes	Yes	Yes	
30	Belibela	Yes	a	Yes	c	c	Yes	Yes	Yes	Yes	a	c	c	Yes	Yes	Yes	
31	Patulsara	a	b	Yes	c	c	Yes	Yes	Yes	Yes	a	c	c	Yes	Yes	Yes	
32	Chak Netara	b	b	Yes	c	b	b	Yes	Yes	Yes	a	c	Yes	Yes	Yes	Yes	
33	Mirga	b	b	Yes	c	b	b	Yes	Yes	Yes	a	a	Yes	Yes	Yes	Yes	
34	Chatra	b	b	Yes	c	b	b	Yes	Yes	Yes	Yes	c	Yes	Yes	Yes	Yes	
35	Uttar Balarampur	b	b	Yes	c	b	b	Yes	Yes	Yes	a	c	Yes	Yes	Yes	Yes	
36	Khanati	a	b	a	c	b	Yes	Yes	a	Yes	b	c	c	b	b	a	
37	Pirmallik	Yes	Yes	a	c	Yes	Yes	Yes	Yes	Yes	Yes	c	a	a	a	a	
38	Nabasan	a	Yes	Yes	c	c	Yes	Yes	Yes	Yes	Yes	c	c	a	a	a	
39	Golpur	Yes	Yes	a	c	Yes	Yes	Yes	Yes	Yes	Yes	c	b	b	b	b	
40	Bhabadighi	b	c	a	c	c	Yes	Yes	Yes	Yes	c	c	c	a	a	a	

ys,village roads, banks & credit societies : -Yes is given, If not available within the code viz; a for < 5 Kms, b for 5-10 Kms place where facility is available is given).								Availability of miscellaneous facilities (If amenities available code -Yes is given, If not available within the village , the distance range code viz; a for < 5 Kms, b for 5-10 Kms and c for 10+ kms of nearest place where facility is available is given).								
Kutchcha roads	Water bounded macadam(WBM) roads	Navigable waterway (river/canal)(NW)	Footpaths (FP)	Commercial & Co-operative Banks	ATM	Agricultural Credit Societies	Self-Help Group (SHG)	Public distribution system (PDS) shop	Mandis / Regular market	Weekly Haat	Agricultural marketing society	Integrated Child Development Scheme (Nutritional Centres)	Anganwadi Centre (Nutritional Centres)	Others (Nutritional Centres)	Name of Village	Serial Number
73	74	75	76	77	78	79	80	81	82	83	84	85	86	87	2	1
a	Yes		c	c	c	Yes	a	c	a	b	b	Yes	Yes	Sulut		1
a	Yes		Yes	c	c	c	Yes	Yes	c	Yes	b	Yes	Yes	Khatgram		2
a	Yes		Yes	c	c	Yes	a	Yes	c	a	b	b	Yes	Yes	Bijalkona	3
Yes	b	b	Yes	c	c	Yes	Yes	Yes	c	Yes	Yes	Yes	Yes	Yes	Mandalghanti	4
Yes	b	b	b	c	c	Yes	Yes	Yes	c	Yes	Yes	Yes	Yes	Yes	Sekati	5
Yes	b	b	b	c	c	Yes	Yes	Yes	c	Yes	Yes	Yes	Yes	Yes	Adra	6
Yes	b	b	Yes	c	c	Yes	Yes	Yes	c	Yes	Yes	Yes	Yes	Yes	Bhadur	7
a	Yes		Yes	c	c	Yes	Yes	Yes	c	Yes	Yes	Yes	Yes	Yes	Bajua	8
a	Yes		Yes	c	c	c	Yes	a	c	a	b	b	Yes	Yes	Santoshpur	9
a			c	c	c	a	a	c	a	b	b	Yes	Yes	Palpukur		10
a	Yes		Yes	c	c	Yes	Yes	Yes	c	a	Yes	b	Yes	Yes	Raghubati	11
b	Yes		c	c	c	Yes	Yes	Yes	c	a	Yes	b	Yes	Yes	Shancha	12
b	Yes		c	c	c	Yes	Yes	Yes	c	a	b	a	Yes	Yes	Harischandrapur	13
b	Yes		Yes	c	c	Yes	Yes	Yes	c	a	b	Yes	a	Yes	Ratanpur	14
a	Yes	c	Yes	b	b	c	Yes	a	c	a	b	b	Yes	Yes	Santa	15
a	Yes	c	Yes	c	c	c	Yes	a	Yes	Yes	b	b	Yes	Yes	Madina	16
a	Yes	c	Yes	c	c	c	Yes	a	c	a	Yes	b	Yes	Yes	Ganeshbati	17
b	Yes		c	c	c	Yes	a	c	a	b	b	b	Yes	Barul		18
a	Yes		Yes	c	c	Yes	Yes	Yes	c	a	Yes	b	Yes	Yes	Rajgram	19
a	Yes		Yes	c	c	c	Yes	a	c	a	b	b	Yes	Yes	Sitanagar	20
Yes	Yes		Yes	b	b	Yes	Yes	Yes	c	Yes	Yes	Yes	Yes	Yes	Gobindapur	21
															Balirchak	22
Yes	a	a	a	b	b	c	Yes	a	c	a	b	b	Yes	Yes	Arazi Surjyapur	23
Yes	b	b	b	c	c	c	Yes	a	c	a	c	c	Yes	Yes	Pyarinagar	24
Yes	b	b	b	c	c	c	Yes	a	c	a	a	c	a	Yes	Surjyapur	25
Yes	b	b	b	c	c	c	Yes	a	c	a	a	c	Yes	Yes	Birampur	26
Yes	a	a	Yes	b	b	c	Yes	a	c	Yes	b	b	Yes	Yes	Methul	27
Yes	Yes	Yes	a	a	a	c	Yes	a	Yes	a	b	b	Yes	Yes	Bhanjapara	28
Yes	Yes	a	a	a	a	Yes	Yes	a	Yes	a	b	b	Yes	Yes	Beli	29
Yes	a	a	Yes	a	a	c	Yes	Yes	c	a	a	b	Yes	Yes	Belibela	30
Yes		a	Yes	a	b	Yes	Yes	a	c	b	b	b	Yes	Yes	Patulsara	31
Yes	Yes		a	b	Yes	Yes	Yes	a	Yes	a	a	a	Yes	Yes	Chak Netara	32
Yes			Yes	a	b	c	Yes	a	c	a	c	c	Yes	Yes	Mirga	33
Yes			Yes	b	b	Yes	Yes	a	c	b	Yes	b	Yes	Yes	Chatra	34
Yes	Yes		Yes	a	b	Yes	Yes	a	Yes	Yes	a	a	Yes	Yes	Uttar Balarampur	35
a	c	b	Yes	a	b	c	Yes	Yes	c	a	a	Yes	a	Yes	Khanati	36
Yes	Yes	Yes	Yes	c	c	c	Yes	a	c	a	a	Yes	Yes	a	Pirmallik	37
a	c	c	Yes	c	c	c	Yes	Yes	c	b	b	Yes	Yes	Yes	Nabasan	38
Yes	Yes	c	Yes	b	c	c	Yes	Yes	c	b	b	a	Yes	Yes	Golpur	39
a	c	c	c	c	c	c	Yes	Yes	c	b	b	Yes	Yes	Yes	Bhabadighi	40

Availability of miscellaneous facilities (If amenities available code -Yes is given, If not available within the village , the distance range code viz; a for < 5 Kms, b for 5-10 Kms and c for 10+ kms of nearest place where facility is available is given).													Availability of electricity (Yes/No)			
Serial Number	Name of Village	ASHA (Accredited Social Health Activist)	Community centre with/without TV	Sports Field,	Sports Club / Recreation Centre	Cinema / Video Hall	Public Library	Public Reading Room	Newspaper Supply	Assembly Polling station	Birth & Death Registration Office	Power Supply for Domestic Use (ED)	Power Supply for Agricultural Use (EAG)	Power Supply for Commercial Use (EC)	Power Supply for All Uses (EA)	
1	2	88	89	90	91	92	93	94	95	96	97	98	99	100	101	
1	Sulut	Yes	c	Yes	c	Yes	b	b	Yes	Yes	a	Yes	Yes	No	No	
2	Khatgram	Yes	Yes	Yes	c	c	b	b	Yes	Yes	Yes	Yes	Yes	Yes	Yes	
3	Bijalkona	Yes	Yes	Yes	c	c	a	b	Yes	Yes	a	Yes	Yes	No	No	
4	Mandalghanti	Yes	Yes	Yes	Yes	Yes	Yes	Yes	Yes	Yes	Yes	Yes	Yes	Yes	Yes	
5	Sekati	Yes	Yes	Yes	Yes	Yes	Yes	Yes	Yes	Yes	Yes	Yes	Yes	Yes	Yes	
6	Adra	Yes	Yes	Yes	Yes	Yes	Yes	Yes	Yes	Yes	Yes	Yes	Yes	Yes	Yes	
7	Bhadur	Yes	Yes	Yes	Yes	Yes	Yes	Yes	Yes	Yes	Yes	Yes	Yes	Yes	Yes	
8	Bajua	Yes	Yes	Yes	Yes	Yes	a	a	Yes	Yes	Yes	Yes	Yes	Yes	Yes	
9	Santoshpur	Yes	c	Yes	c	c	a	a	Yes	Yes	a	Yes	Yes	No	No	
10	Palpukur	a	Yes	a	c	c	b	a	Yes	Yes	a	Yes	Yes	Yes	Yes	
11	Raghubati	Yes	Yes	Yes	c	b	b	a	Yes	Yes	Yes	Yes	Yes	Yes	Yes	
12	Shancha	Yes	Yes	Yes	c	c	b	b	Yes	Yes	Yes	Yes	Yes	No	No	
13	Harischandrapur	Yes	Yes	Yes	c	c	b	b	Yes	Yes	Yes	Yes	Yes	No	No	
14	Ratanpur	Yes	Yes	Yes	c	c	b	b	Yes	Yes	Yes	Yes	Yes	Yes	Yes	
15	Santa	Yes	c	Yes	c	c	b	b	Yes	Yes	b	Yes	Yes	No	No	
16	Madina	Yes	c	c	c	c	a	a	Yes	Yes	a	Yes	Yes	Yes	Yes	
17	Ganeshbati	Yes	c	Yes	c	c	b	b	Yes	Yes	b	Yes	Yes	Yes	Yes	
18	Barul	a	c	Yes	c	c	b	b	Yes	Yes	a	Yes	Yes	Yes	Yes	
19	Rajgram	Yes	Yes	Yes	c	c	a	a	Yes	Yes	Yes	Yes	Yes	Yes	Yes	
20	Sitanagar	Yes	Yes	Yes	c	c	Yes	Yes	Yes	Yes	a	Yes	Yes	No	No	
21	Gobindapur	Yes	Yes	Yes	Yes	Yes	Yes	Yes	Yes	Yes	Yes	Yes	Yes	Yes	Yes	
22	Balirchak															
23	Arazi Surjyapur	Yes	b	b	b	b	b	b	Yes	a	a	Yes	Yes	Yes	Yes	
24	Pyarinagar	Yes	c	c	c	c	c	c	Yes	a	b	Yes	Yes	Yes	Yes	
25	Surjyapur	Yes	c	Yes	c	c	c	c	Yes	a	b	Yes	Yes	Yes	Yes	
26	Birampur	Yes	c	c	c	c	c	c	Yes	Yes	Yes	Yes	Yes	Yes	Yes	
27	Methul	Yes	b	b	b	b	b	b	Yes	Yes	a	Yes	Yes	Yes	Yes	
28	Bhanjapara	Yes	a	a	a	a	a	a	Yes	a	a	Yes	Yes	Yes	Yes	
29	Beli	Yes	a	a	a	a	a	a	Yes	a	a	Yes	Yes	Yes	Yes	
30	Belibela	Yes	a	Yes	a	a	a	a	Yes	Yes	Yes	Yes	Yes	Yes	Yes	
31	Patulsara	Yes	b	Yes	b	b	b	b	Yes	Yes	a	Yes	Yes	Yes	Yes	
32	Chak Netara	Yes	b	b	b	b	b	Yes	a	a	Yes	Yes	Yes	Yes	Yes	
33	Mirga	Yes	b	b	b	b	b	b	Yes	Yes	a	Yes	Yes	Yes	Yes	
34	Chatra	Yes	b	b	b	b	b	b	Yes	Yes	a	Yes	Yes	Yes	Yes	
35	Uttar Balarampur	Yes	b	b	b	b	b	b	Yes	Yes	a	Yes	Yes	Yes	Yes	
36	Khanati	Yes	a	a	a	b	a	a	a	Yes	a	Yes	Yes	Yes	Yes	
37	Pirmallik	Yes	Yes	Yes	c	c	b	b	Yes	a	a	Yes	Yes	Yes	Yes	
38	Nabasan	Yes	a	Yes	b	c	a	a	a	Yes	a	Yes	Yes	Yes	Yes	
39	Golpur	Yes	c	Yes	c	c	b	b	Yes	Yes	b	Yes	Yes	No	No	
40	Bhabadighi	Yes	b	Yes	b	c	a	a	b	Yes	b	Yes	Yes	Yes	Yes	

Nearest Town		Land Use							
		Area under different types of land use (in hectares rounded up to one decimal place)							
Name	Distance range code i.e. a for < 5 Kms, b for 5-10 Kms and c for 10+ kms .	104 Forests	105 Area under Non-agricultural Uses	106 Barren and Un-cultivable land	107 Permanent Pastures and Other Grazing Lands	108 Land Under Miscellaneous Tree Crops etc.	109 Culturable Waste Land	2 Name of Village	1 Serial Number
102	103	104	105	106	107	108	109	2	1
ARAMBAG	c	0	3.5	0	0	0	1	Sulut	1
ARAMBAG	c	0	6.3	0	0	0	1.2	Khatgram	2
ARAMBAG	c	2	24.7	0	0	0	13	Bijalkona	3
ARAMBAG	c	0	5	0	0	0	6.5	Mandalghanti	4
ARAMBAG	c	0	10	0	0	0	7.3	Sekati	5
ARAMBAG	c	0	1.8	0	0	0	10.3	Adra	6
ARAMBAG	c	0	86.8	0	0	0	51.3	Bhadur	7
ARAMBAG	c	0	22	0	0	0	10.5	Bajua	8
ARAMBAG	c	0	0.7	0	0	0	0.6	Santoshpur	9
ARAMBAGH	c	0	7	0	0	0	5.3	Palpukur	10
ARAMBAGH	c	0	19	0	0	0	21.4	Raghubati	11
ARAMBAGH	c	0	4.5	0	0	0	4.9	Shancha	12
ARAMBAGH	c	0	4.2	0	0	0	6.1	Harischandrapur	13
ARAMBAGH	c	0	13	0	0	0	0.7	Ratanpur	14
ARAMBAGH	c	0	7.9	0	0	0	0	Santa	15
ARAMBAGH	c	0	15.9	0	0	0	0	Madina	16
ARAMBAGH	c	0	8.1	0	0	0	0	Ganeshbati	17
ARAMBAGH	c	0	3.8	0	0	0	4	Barul	18
ARAMBAGH	c	0	13.8	0	0	0	5.7	Rajgram	19
ARAMBAGH	c	0	18.9	0	0	0	2	Sitanagar	20
ARAMBAGH	b	0	5.5	0	0	0	48.1	Gobindapur	21
		0	3	0	0	0	2.4	Balirchak	22
ARAMBAGH	c	0	4	0	0	0	1.8	Arazi Surjyapur	23
ARAMBAGH	c	15	1	0	0	0	10.7	Pyarinagar	24
ARAMBAGH	b	0	2.1	0	0	0	1.6	Surjyapur	25
ARAMBAGH	b	0	14	0	0	0	18.3	Birampur	26
ARAMBAGH	b	0	16.9	0	0	0	33.3	Methul	27
ARAMBAGH	b	0	8.1	0	0	0	6.1	Bhanjapara	28
ARAMBAGH	b	0	1.6	0	0	0	4.4	Beli	29
ARAMBAGH	a	0	17.9	0	0	0	8.1	Belibela	30
ARAMBAGH	a	0	30.4	0	0	0	3.2	Patulsara	31
ARAMBAGH	b	0	3.5	0	0	0	14.8	Chak Netara	32
ARAMBAGH	b	0	5	0	0	0	3.2	Mirga	33
ARAMBAGH	b	0	8	0	0	0	1.7	Chatra	34
ARAMBAGH	b	0	40	0	0	0	22.1	Uttar Balarampur	35
ARAMBAGH	b	0	44.2	0	0	0	0.8	Khanati	36
ARAMBAGH	c	0	5.9	0	0	0	18.9	Pirmallik	37
ARAMBAGH	c	0	105.6	0	0	0	2	Nabasan	38
ARAMBAGH	c	0	29.7	0	0	0	5.5	Golpur	39
ARAMBAGH	c	0	22.1	0	0	0	9.7	Bhabadighi	40

Land Use												
Area under different types of land use (in hectares rounded up to one decimal place)							Area irrigated by source (in hectare).					
Serial Number	Name of Village	Fallow lands other than current fallows	Current Fallows	Net Area Sown	Total Irrigated Land Area	Total Un-irrigated Land Area	Canals (C)	Wells/Tube-wells(W/TW)	Tanks/Lakes(T/L)	Water Falls(WF)	Others(O)	
1	2	110	111	112	113	114	115	116	117	118	119	
1	Sulut	0	0	91.4	85	6.4	50	26.6	8.4	0	0	
2	Khatgram	0	0	161	157	4	57	71.7	28.3	0	0	
3	Bijalkona	0	0	293.5	280	13.5	70	199.5	10.5	0	0	
4	Mandalghanti	0	0	113.2	95.2	18	0	21.7	13.5	0	60	
5	Sekati	0	0	106.9	101.2	5.6	0	51	20.2	0	30	
6	Adra	0	0	111	95	16	0	37.5	57.5	0	0	
7	Bhadur	0	0	447	350	97	0	350	0	0	0	
8	Bajua	0	0	364.9	363.9	1	19	324.9	20	0	0	
9	Santoshpur	0	0	47.4	46.7	0.8	26.5	11.1	9.1	0	0	
10	Palpukur	0	0	69.2	69.2	0	29.3	28.5	11.4	0	0	
11	Raghubati	0	0	283.9	210	73.8	100	100	10	0	0	
12	Shancha	0	0	81.8	75.8	6	20.7	47.1	8	0	0	
13	Harischandrapur	0	0	99.9	99.9	0	25	60.7	14.2	0	0	
14	Ratanpur	0	0	319	319	0	2.2	258.6	58.3	0	0	
15	Santa	0	0	147.2	147.2	0	70.2	77	0	0	0	
16	Madina	0	0	130.7	120.5	10.2	70.5	50	0	0	0	
17	Ganeshbati	0	0	114.6	114.6	0	90	24.4	0.2	0	0	
18	Barul	0	0	45.1	45.1	0	9.9	23.1	12.1	0	0	
19	Rajgram	0	0	159.3	159.3	0	66	53.5	39.8	0	0	
20	Sitanagar	0	0	106	106	0	50	56	0	0	0	
21	Gobindapur	0	0	457.8	457.8	0	0	450	7.8	0	0	
22	Balirchak	0	0	35	32	3	0	32	0	0	0	
23	Arazi Surjyapur	0	0	44	42	2	0	42	0	0	0	
24	Pyarinagar	0	0	38.2	31.2	7	0	30	1.2	0	0	
25	Surjyapur	0	0	117	115	2	0	115	0	0	0	
26	Birampur	0	0	42.4	42.4	0	0	32.2	10.1	0	0	
27	Methul	0	0	290	275	15	0	275	0	0	0	
28	Bhanjapara	0	0	67	62	5	0	62	0	0	0	
29	Beli	0	0	53.5	49	4.5	0	49	0	0	0	
30	Belibela	0	0	178.1	121.4	56.7	85	26.3	10.1	0	0	
31	Patulsara	0	0	288.5	243.7	44.8	185.4	49	9.3	0	0	
32	Chak Netara	0	0	27.1	27.1	0	0	21	6.1	0	0	
33	Mirga	0	0	97	88	9	0	88	0	0	0	
34	Chatra	0	0	176	155	21	0	146.7	8.3	0	0	
35	Uttar Balarampur	0	0	323.7	242	81.7	0	227.8	14.2	0	0	
36	Khanati	0	0	131.4	131.4	0	37	86.6	7.9	0	0	
37	Pirmallik	0	0	37.9	37.9	0	10.8	4.2	22.9	0	0	
38	Nabasan	0	0	134	120.6	13.4	16.4	95.1	9.1	0	0	
39	Golpur	0	0	208.7	200	8.7	50	150	0	0	0	
40	Bhabadighi	0	0	83.6	62.5	21.1	22.6	36.9	3	0	0	

Name of three most important commodities manufactured			Name of Village	Serial Number
First	Second	Third		
120	121	122	2	1

Sheed

Sulut	1
Khatgram	2
Bijalkona	3
Mandalghanti	4
Sekati	5
Adra	6
Bhadur	7
Bajua	8
Santoshpur	9
Palpukur	10
Raghubati	11
Shancha	12
Harischandrapur	13
Ratanpur	14
Santa	15
Madina	16
Ganeshbati	17
Barul	18
Rajgram	19
Sitanagar	20
Gobindapur	21
Balirchak	22
Arazi Surjyapur	23
Pyarinagar	24
Surjyapur	25
Birampur	26
Methul	27
Bhanjapara	28
Beli	29
Belibela	30
Patulsara	31
Chak Netara	32
Mirga	33
Chatra	34
Uttar Balarampur	35
Khanati	36
Pirmallik	37
Nabasan	38
Golpur	39
Bhabadighi	40

Census of India 2011
Amenities and Land use

Name of District:-Hugli

Name of CD Block:-Goghat - I

Serial Number	Name of Village	Location code no.	Total area of the village (in hectares rounded up to one decimal place)	Total population (2011 census)	Number of households (2011 census)	Number of educational amenities available in village, the distance range code viz; a for 0-5 kms, b for 5-10 kms, c for 10+ kms of nearest place where facility is available							
						Pre-Primary school (PP)	Primary school (P)	Middle school (M)	Secondary School (S)	Senior Secondary school (SS)	Degree college of arts, science & commerce (ASC)	Engineering college(EC)	Medical college (MC)
1	2	3	4	5	6	7	8	9	10	11	12	13	14
41	Kantali	324061	78.7	695	167	4	3	1	1	b	c	c	c
42	Madanmohanpur	324062	96.1	1186	272	a	a	a	a	a	1	c	c
43	Brahmangram	324063	81.7	402	91	1	1	a	a	b	c	c	c
44	Gopalbati	324064	110.6	1202	265	2	2	1	c	a	c	c	c
45	Buintya	324065	120	486	114	b	a	a	a	b	c	c	c
46	Janakiballabhpur	324066	54	0	0								
47	Goghat	324067	522.5	5495	1239	5	4	2	2	2	b	c	c
48	Kamche	324068	413.4	2396	520	2	2	b	b	b	c	c	c
49	Chak Hari	324069	130.9	1251	286	1	1	a	b	b	b	c	c
50	Kumursa	324070	712	4449	1024	3	3	1	1	1	b	c	c
51	Teligram	324071	81.7	980	208	1	1	a	a	b	a	c	c
52	Hariharpur	324072	55.9	1115	251	1	1	a	a	a	a	c	c
53	Mathura	324073	176.9	1493	326	1	1	a	a	a	a	c	c
54	Shyambati	324074	79.4	1107	247	1	1	1	1	a	a	c	c
55	Ballabhbati	324075	153.3	927	209	1	1	a	a	a	a	c	c
56	Dhulepur	324076	165.6	1487	325	2	2	a	a	b	b	c	
57	Purbba Amarpur	324077	198	1027	226	1	1	1	1	b	b	c	c
58	Dighara	324078	290.6	2246	502	2	2	b	b	b	b	c	c
59	Lakshmipur	324079	130.8	915	189	1	1	a	a	a	b	c	c
60	Kanaipur	324080	88.6	911	222	1	1	1	a	a	c	c	c
61	Barama	324081	86.1	916	192	1	1	a	a	a	b	c	c
62	Jaykrishnapur	324082	429.3	2738	577	2	2	1	1	b	b	c	c
63	Bara Kumursa	324083	57.2	224	57	b					b	c	c
64	Mohanpur	324084	291.8	1466	332	1	1	1	b		c	c	
65	Badla	324085	99.3	833	180	1	1	a	a	b	c	c	c
66	Chak Mamrej	324086	54.3	364	82	1	1				c	c	c
67	Khorda Kanpur	324087	252.1	1524	336	4	4	1	1	c	c	c	c
68	Dahiakanda	324088	298.6	1800	405	1	1	a	a	a	c	c	c
69	Kurmana	324089	198	1382	299	2	1	1	b	b	c	c	c
70	Sunia	324090	297.7	2329	511	3	3	1	1	b	c	c	c
71	Amadpur	324091	192.6	1001	235	2	2	a	b	b	c	c	c
72	Bamunia	324092	139.4	501	104	2	2	a	b	b	c	c	c
73	Darinakunda	324093	325.1	2041	441	2	2	a	c	c	c	c	c
74	Gohalpota	324094	119.8	580	124	2	2	1	a	c	c	c	c
75	Nakunda	324095	436.7	4228	928	3	2	2	2	c	c	c	c
76	Jot Mahabat	324096	64.5	245	54	1	1				c	c	c
77	Saora	324097	578.5	4290	947	2	2	1	2	1	c	c	
78	Dumurpara	324098	155.4	320	63	b	b	a	a	c	c	c	c
79	Rautara	324099	50.5	380	84	2	2	a	a	a	c	c	c
80	Kulia	324100	191	1632	377	1	1	a	a	a	c	c	c

- Village Directory

(As in 2009)

Location CodeNo:-338

Location CodeNo:-0185

le. (If not available within the < 5 Kms, b for 5-10 Kms and c cility is available is given).															Number of Medical Amenities available. (If not available within the village , the distance range code viz; a for < 5 Kms, b for 5-10 Kms and c for 10+ kms of nearest place where facility is available is given).															Name of Village	Serial Number
Management institute (MI)	Polytechnic (Pt)	Vocational training school /ITI	Non-formal training centre (NFTC)	Special school for disabled (SSD)	Others (specify)	Community health centre (CHC)	Primary health centre (PHC)	Primary health sub centre (PHS)	Maternity and child welfare centre (MCW)	T.B. clinic (TBC)	Hospital-allopathic (HA)	Hospital-alternative medicine (HO)	Dispensary (D)	Veterinary hospital (VH)	Mobile health clinic (MHC)	Family welfare centre (FWC)															
15	16	17	18	19	20	21	22	23	24	25	26	27	28	29	30	31	2	1													
c	c	c	c	c		a	a	a	a	a	a	a	a	a	a	a	Kantali	41													
c	c	c	c	c		b	b	b	b	b	b	b	b	b	b	b	Madanmohanpur	42													
c	c	c	c	c		b	b	b	b	b	b	b	b	b	b	b	Brahmangram	43													
c	c	c	c	c		b	a	b	b	c	c	b	b	c	c		Gopalbati	44													
c	c	c	c	c		b	b	b	b	b	b	a	b	b	b		Buintya	45													
																	Janakiballabhpur	46													
c	c	b	c	c			1	b	b	b	b		1	2	1	c	Goghat	47													
c	c	c	c	c		b		1	b	b	b	b	b	b	b	b	Kamche	48													
c	c	c	b	b		a	a	a	a	b	b	b	a	b	b	a	Chak Hari	49													
c	c	c	b	c		c	b	1	1	c	c	c	c	c	b		Kumursa	50													
c	c	c	b	b		b	b	a	b	b	b	b	b	b	b	b	Teligram	51													
c	c	c	a	a		a	c	a	a	a	a	a	a	a	a	a	Hariharpur	52													
c	c	c		a		a	a	1	a	a	a	a	a	a	a	a	Mathura	53													
	c	c		b		a	a	a	a	a	a	a	a	a	a	a	Shyambati	54													
	c	b		a		a	a	a	a	a	a	a	a	a	a	a	Ballabhbati	55													
		c		b		b	b	b	b	b	b	b	b	b	b	b	Dhulepur	56													
	c	c		b		b	b	b	b	b	b	b	b	b	b	b	Purbba Amarpur	57													
c	c	c		b		b	c	1	1	c	b	b		1	b	c	1 Dighara	58													
c	c	c	b	c		c	c	a	a	c	c	c	c	c	a	a	Lakshmipur	59													
c	c	c	c	c		c	c	1	1	c	c	c	a	c	c	a	Kanaipur	60													
c	c	c	b	b		b	b	a	c	c	b			b	c	c	Barama	61													
	c	c		c		b	b	b	b	b	b	b	b	b	b	b	Jaykrishnapur	62													
c	c	c		1	b	b	b	a		c	c	b		b		c	Bara Kumursa	63													
		c		1		b	b			c	c	b		b		b	Mohanpur	64													
c	c	c	c	c		c	c	a	a	c	c	c	c	c	c	a	Badla	65													
c	c	c		c		c	b	a		c	c	c		a		c	Chak Mamrej	66													
c	c	c	c	c		c	b	a	a	c	c	c	a	c	b	a	Khorda Kanpur	67													
c	c	c	c	c		c	a	a	c	c	c	c	c	c	c	a	Dahiakanda	68													
c	c	c	c	c		c	b	b	b	c	c	c	c	c	c	c	Kurmana	69													
c	c	c	c	c		b	a	c	c	c	b	b	b	b	c	b	Sunia	70													
c	c	c	c	c		b		1	b	b	b	b	b	b	b	b	Amadpur	71													
c	c	c	c	c		b	c	c	c	b	b	b	b	c	b		Bamunia	72													
c	c	c	c	c		c	a	a	c	a	c	c	c	c	c	c	Darinakunda	73													
c	c	c	c	c		c	a	a	c	a	c	c	a	c	c	a	Gohalpota	74													
c	c	c	c	c		c		1	1	c		c	c	c	c	c	Nakunda	75													
c	c	c		c		c	b			c	c	c		c		c	Jot Mahabat	76													
	c	c		e		c	b		1	c	c	c		c		c	Saora	77													
c	c	c	c	c		c	a	a	c	a	c	c	a	c	c	a	Dumurpara	78													
c	c	c	c	c		c	b	a	c	a	a	a	a	c	c	a	Rautara	79													
c	c	c	c	c		c	b	a	c	b	b	b	b	c	c	a	Kulia	80													

Serial Number	Name of Village	Number of Non-Government Medical Amenities available.							Availability of drinking water - Yes / No							
		Charitable non Govt. hospital/Nursing home.	Medical practitioner with MBBS Degree	Medical practitioner with other degree	Medical practitioner with no degree	Traditional practitioner and faith healer	Medicine Shop	Others	Tap water (Treated/Untreated)	Well water (Covered / Uncovered well)	Hand Pump	Tube wells / Bore well	Spring	River / Canal	Tank / Pond / Lake	Others
1	2	32	33	34	35	36	37	38	39	40	41	42	43	44	45	46
41	Kantali	0	0	0	0	0	0	0	No	No	Yes	Yes	No	Yes	Yes	No
42	Madanmohanpur	0	0	0	0	0	0	0	No	No	Yes	Yes	No	Yes	Yes	No
43	Brahmangram	0	0	0	0	0	0	0	No	No	Yes	Yes	No	Yes	Yes	No
44	Gopalbati	0	0	0	0	0	0	0	No	No	Yes	Yes	No	Yes	Yes	No
45	Buintya	0	0	0	0	0	0	0	No	No	Yes	Yes	No	No	Yes	No
46	Janakiballabhpur															
47	Goghat	0	2	0	3	0	5	0	Yes	No	Yes	Yes	No	Yes	Yes	No
48	Kamche	0	0	0	0	0	0	0	No	No	Yes	Yes	No	Yes	Yes	No
49	Chak Hari	0	0	0	1	0	0	0	No	No	Yes	Yes	No	No	Yes	No
50	Kumursa	0	0	2	1	0	0	0	No	No	Yes	Yes	No	No	Yes	No
51	Teligram	0	0	0	1	0	0	0	No	No	Yes	No	No	No	Yes	No
52	Hariharpur	0	0	0	0	0	0	0	No	No	Yes	Yes	No	No	Yes	No
53	Mathura	0	0	0	1	0	0	0	No	No	Yes	No	No	No	Yes	No
54	Shyambati	0	0	1	1	0	0	0	No	No	Yes	No	No	No	Yes	No
55	Ballabhbati	0	0	0	1	0	0	0	No	No	Yes	No	No	No	Yes	No
56	Dhulepur	0	0	0	1	0	0	0	No	No	Yes	No	No	No	Yes	No
57	Purbba Amarpur	0	0	0	1	0	0	0	No	No	Yes	No	No	No	Yes	No
58	Dighara	0	0	1	1	0	0	0	No	No	Yes	Yes	No	Yes	Yes	No
59	Lakshmiपुर	0	0	0	1	0	0	0	No	No	Yes	Yes	No	No	Yes	No
60	Kanaipur	0	0	0	0	0	0	0	No	No	Yes	Yes	No	No	No	No
61	Barama	0	0	0	1	0	0	0	No	No	Yes	No	No	No	No	No
62	Jaykrishnapur	0	0	0	3	0	0	0	No	No	Yes	No	No	No	Yes	No
63	Bara Kumursa	0	0	0	1	0	0	0	No	No	Yes	No	No	No	No	No
64	Mohanpur	0	0	0	0	0	0	0	No	No	Yes	Yes	No	No	No	No
65	Badla	0	0	0	1	0	0	0	No	No	Yes	Yes	No	No	Yes	No
66	Chak Mamrej	0	0	0	0	0	0	0	No	No	Yes	No	No	No	No	No
67	Khorda Kanpur	0	0	0	1	0	0	0	No	No	Yes	Yes	No	No	Yes	No
68	Dahiakanda	0	0	0	2	0	0	0	No	No	Yes	Yes	No	Yes	Yes	No
69	Kurmana	0	0	0	0	0	0	0	No	No	No	Yes	No	Yes	Yes	No
70	Sunia	0	0	0	0	0	0	0	No	No	Yes	Yes	No	Yes	Yes	No
71	Amadpur	0	0	0	0	0	0	0	No	No	Yes	Yes	No	No	Yes	No
72	Bamunia	0	0	0	0	0	0	0	No	No	Yes	Yes	No	Yes	Yes	No
73	Darinakunda	0	0	0	1	2	0	0	No	No	Yes	No	No	Yes	Yes	No
74	Gohalpota	0	0	0	0	0	0	0	No	No	Yes	No	No	No	Yes	No
75	Nakunda	0	0	0	4	0	1	0	No	No	Yes	No	No	Yes	Yes	No
76	Jot Mahabat	0	0	0	0	0	0	0	No	No	No	No	No	No	No	No
77	Saora	0	0	0	1	0	1	0	No	No	Yes	No	No	No	No	No
78	Dumurpara	0	0	0	0	0	0	0	No	No	Yes	No	No	No	Yes	No
79	Rautara	0	0	0	1	0	0	0	No	No	Yes	No	No	No	Yes	No
80	Kulia	0	0	0	1	0	0	0	No	No	Yes	No	No	No	Yes	No

Availability of toilet & others Yes / No				Communication and transport facilities (If amenities available code -Yes is given except for Village Pin Code ,If not available within the village , the distance range code viz; a for < 5 Kms, b for 5-10 Kms and c for 10+ kms of nearest place where facility is available is given).									
Community toilet including bath.	Community toilet excluding bath.	Rural sanitary mart or sanitary hardware outlet available near the village.	Community bio- gas or recycle of waste for productive use.	Post office(PO)	Sub post office (SPO)	Post & Telegraph office (P&TO)	Village Pin Code	Telephones (Land lines)	Public call office (PCO)	Mobile phone coverage	Name of Village	Serial Number	
47	48	49	50	51	52	53	54	55	56	57	2	1	
No	No	No	No	Yes	a	a	712614	Yes	Yes	Yes	Kantali	41	
No	No	No	No	a	b	b	712614	Yes	Yes	Yes	Madanmohanpur	42	
No	No	No	No	a	b	b	712612	Yes	Yes	Yes	Brahmangram	43	
No	No	No	No	a	a	a	712614	Yes	Yes	Yes	Gopalbati	44	
No	No	No	No	a	b	b	712614	Yes	Yes	Yes	Buintya	45	
											Janakiballabhpur	46	
Yes	Yes	No	No	Yes	b	Yes	712614	Yes	Yes	Yes	Goghat	47	
No	No	No	No	a	b	b	712614	Yes	Yes	Yes	Kamche	48	
No	No	No	No	b	b	b	712616	Yes	a	Yes	Chak Hari	49	
No	No	No	No	Yes	b	c	712616	Yes	b	Yes	Kumursa	50	
No	No	No	No	a	b	b	712616	Yes	b	Yes	Teligram	51	
No	No	No	No	a	a	a	712601	Yes	a	Yes	Hariharapur	52	
No	No	No	No	a	a	a	712601	Yes	a	Yes	Mathura	53	
No	No	No	No	a	a	a	712616	Yes	a	Yes	Shyambati	54	
No	No	No	No	a	b	b	712616	Yes	a	Yes	Ballabhbati	55	
No	No	No	No	Yes	b	b	712616	b	Yes	b	Dhulepur	56	
No	No	No	No	a	a	b	712616	Yes	b	b	Purbba Amarpur	57	
No	No	No	No	b	b	b	712616	Yes	Yes	Yes	Dighara	58	
No	No	No	No	c	a	c	712616	Yes	Yes	Yes	Lakshmipur	59	
No	No	No	No	c	a	c	712616	Yes	a	Yes	Kanaipur	60	
Yes	Yes	Yes	No	b	b	b	712616	Yes	a	Yes	Barama	61	
No	No	No	No	a	b	b	712616	Yes	b	Yes	Jaykrishnapur	62	
Yes	Yes	Yes	No	b	a	b	712616	a	Yes	Yes	Bara Kumursa	63	
Yes	Yes	Yes	No	c	b	c	712616	Yes	Yes	Yes	Mohanpur	64	
No	No	No	No	c	c	a	712616	Yes	b	Yes	Badla	65	
Yes	Yes	Yes	No	c	b	c	712616	a	c	Yes	Chak Mamrej	66	
No	No	No	No	c	b	c	712616	Yes	b	Yes	Khorda Kanpur	67	
No	No	No	No	Yes	a	b	712616	Yes	Yes	b	Dahiakanda	68	
No	No	No	No	a	a	b	712614	Yes	Yes	Yes	Kurmana	69	
No	No	No	No	Yes	b	b	712614	Yes	Yes	Yes	Sunia	70	
No	No	No	No	a	b	b	712616	Yes	b	Yes	Amadpur	71	
No	No	No	No	a	b	b	712614	Yes	b	Yes	Bamunia	72	
No	Yes	No	No	a	c	c	712614	b	Yes	Yes	Darinakunda	73	
No	No	No	No	a	a	c	712614	a	Yes	Yes	Gohalpota	74	
No	Yes	No	No	Yes	c	c	712614	b	Yes	Yes	Nakunda	75	
Yes	Yes	Yes	No	c	b	c	712616	a	Yes	Yes	Jot Mahabat	76	
Yes	Yes	Yes	No	c	b	c	712616	Yes	Yes	Yes	Saora	77	
No	No	No	No	a	c	c	712616	a	Yes	Yes	Dumurpara	78	
No	No	No	No	a	c	c	712614	a	a	Yes	Rautara	79	
No	No	No	No	a	c	c	712614	a	a	Yes	Kulia	80	

Communication and transport facilities (If amenities available code -Yes is given except for Village Pin Code .If not available within the village , the distance range code viz; a for < 5 Kms, b for 5-10 Kms and c for 10+ kms of nearest place where facility is available is given).													Village connected to highway (If amenities available code viz; a for < 5 Kms, b for 5-10 Kms and c for 10+ kms of nearest place where facility is available is given).				
Serial Number	Name of Village	Internet cafes/ Common service centre (CSC)	Private courier facility	Bus service (Public & Private)	Railway stations	Auto/Modified Autos	Taxis and Vans	Tractors	Cycle-pulled rickshaws(Manual & Machine driven)	Carts driven by animals	Sea /River ferry service	Connected to national highway(NH)	Connected to state highway(SH)	Connected to major district road (MDR)	Connected to others district road	Pucca roads	
1	2	58	59	60	61	62	63	64	65	66	67	68	69	70	71	72	
41	Kantali	a	c	a	c	c	Yes	Yes	Yes	Yes	c	c	c	a	a	a	
42	Madanmohanpur	b	c	a	c	c	Yes	Yes	Yes	Yes	c	c	c	Yes	a	a	
43	Brahmangram	b	c	a	c	c	Yes	Yes	Yes	Yes	c	c	c	a	a	a	
44	Gopalbati	b	b	a	c	b	Yes	Yes	Yes	Yes	c	c	c	a	Yes	a	
45	Buintya	b	c	a	c	c	Yes	Yes	Yes	Yes	c	c	c	a	a	a	
46	Janakiballabhpur																
47	Goghat	Yes	b	Yes	c	b	Yes	Yes	Yes	Yes	b	c	c	Yes	Yes	Yes	
48	Kamche	b	c	b	c	c	Yes	Yes	Yes	Yes	b	c	c	Yes	Yes	b	
49	Chak Hari	b	b	a	c	c	Yes	Yes	Yes	Yes	b	c	c	a	a	a	
50	Kumursa	b	c	Yes	c	c	Yes	Yes	a	Yes	b	c	c	a	a	Yes	
51	Teligram	b	b	a	c	b	Yes	Yes	Yes	Yes	b	c	b	b	b	Yes	
52	Hariharpur	a	a	Yes	c	c	a	Yes	Yes	Yes	a	c	c	Yes	Yes	Yes	
53	Mathura	a	a	Yes	c	a	Yes	Yes	Yes	Yes	a	c	a	a	a	Yes	
54	Shyambati	a	a	a	a	a	a	Yes	Yes	Yes	a	c	a	a	a	Yes	
55	Ballabhbati	a	a	a	c	a	a	Yes	Yes	Yes	Yes	c	a	a	a	a	
56	Dhulepur	b	b	Yes	c	b	Yes	Yes	Yes	Yes	a	c	b	b	b	Yes	
57	Purbba Amarpur	b	b	Yes	c	b	Yes	Yes	Yes	Yes	Yes	c	b	b	Yes	Yes	
58	Dighara	b	b	Yes	c	c	b	Yes	Yes	Yes	Yes	c	b	Yes	Yes	Yes	
59	Lakshmipur	a	c	Yes	c	c	Yes	Yes	Yes	Yes	a	c	c	c	c	Yes	
60	Kanaipur	a	c	a	c	c	Yes	Yes	a	Yes	a	c	c	c	c	a	
61	Barama	a	b	a	c	b	b	Yes	Yes	Yes	b	b	b	a	a	Yes	
62	Jaykrishnapur	b	b	a	c	b	Yes	Yes	Yes	Yes	b	c	b	b	a	a	
63	Bara Kumursa	a	b	a	c	b	b	Yes	Yes	Yes	Yes	b	b	Yes	b	a	
64	Mohanpur	Yes	Yes	Yes	c	Yes	Yes	Yes	Yes	Yes	Yes	c	b			a	
65	Badla	b	c	Yes	c	c	c	Yes	Yes	Yes	c	c	c	b	b	Yes	
66	Chak Mamrej	Yes	c	Yes	c	c	c	c	Yes	Yes	Yes	c	b	Yes	b	Yes	
67	Khorda Kanpur	b	c	Yes	c	c	Yes	Yes	b	Yes	c	c	c	b	b	a	
68	Dahiakanda	c	Yes	Yes	c	Yes	Yes	Yes	Yes	Yes	Yes	c	c	Yes	c	Yes	
69	Kurmana	b	c	Yes	c	c	Yes	a	Yes	Yes	c	c	c	Yes	c	Yes	
70	Sunia	b	b	b	c	c	b	Yes	b	Yes	b	c	c	b	b	b	
71	Amadpur	b	b	b	c	c	Yes	Yes	Yes	Yes	c	c	c	b	b	b	
72	Bamunia	b	b	b	c	c	Yes	Yes	Yes	Yes	b	c	c	b	b	b	
73	Darinakunda	c	c	Yes	c	c	Yes	Yes	Yes	Yes	c	c	c	c	c	b	
74	Gohalpota	c	c	Yes	c	c	a	a	Yes	Yes	c	c	c	c	c	a	
75	Nakunda	c	c	Yes	c	c	Yes	Yes	Yes	Yes	c	c	c	c	c	a	
76	Jot Mahabat	a	Yes	Yes	c	c	c	c	Yes	Yes	Yes	c	c	Yes	Yes	b	
77	Saora	Yes	c	Yes	c	c	c	Yes	Yes	Yes	Yes	c	b	Yes	b	Yes	
78	Dumurpara	c	c	Yes	c	c	a	a	a	Yes	c	c	c	c	c	b	
79	Rautara	c	c	a	c	c	a	Yes	Yes	Yes	c	c	c	c	c	b	
80	Kulia	c	c	a	c	c	a	Yes	Yes	Yes	c	c	c	c	c	a	

ys,village roads, banks & credit societies
 - Yes is given, If not available within the
 code viz; a for < 5 Kms, b for 5-10 Kms
 place where facility is available is given).

Availability of miscellaneous facilities (If amenities available code -Yes is given, If not
 available within the village , the distance range code viz; a for < 5 Kms, b for 5-10 Kms
 and c for 10+ kms of nearest place where facility is available is given).

Kutchcha roads	Water bounded macadam(WBM) roads	Navigable waterway (river/canal)(NW)	Footpaths (FP)	Commercial & Co-operative Banks	ATM	Agricultural Credit Societies	Self-Help Group (SHG)	Public distribution system (PDS) shop	Mandis / Regular market	Weekly Haat	Agricultural marketing society	Integrated Child Development Scheme (Nutritional Centres)	Anganwadi Centre (Nutritional Centres)	Others (Nutritional Centres)	Name of Village	Serial Number
73	74	75	76	77	78	79	80	81	82	83	84	85	86	87	2	1
a	c	c	c	c	c	Yes	Yes	Yes	c	b	b	Yes	Yes	Yes	Kantali	41
a	c	c	Yes	c	c	c	Yes	Yes	c	b	b	Yes	Yes	Yes	Madanmohanpur	42
a	c	c	c	c	c	c	Yes	Yes	c	b	b	Yes	Yes	Yes	Brahmangram	43
a	c	c	Yes	c	c	Yes	Yes	Yes	c	b	b	Yes	Yes	Yes	Gopalbati	44
a	c	c	c	c	c	c	Yes	Yes	c	b	b	Yes	Yes	Yes	Buintya	45
															Janakiballabhpur	46
b	c	b	Yes	Yes	b	Yes	Yes	Yes	c	Yes	a	Yes	Yes	Yes	Goghat	47
a	c	c	Yes	c	c	Yes	Yes	Yes	c	b	b	Yes	Yes	Yes	Kamche	48
Yes	Yes	b	Yes	a	b	c	a	b	c	a	b	b	Yes	Yes	Chak Hari	49
Yes		c	Yes	Yes	c	Yes	Yes	Yes	c	a	a	c	Yes	Yes	Kumursa	50
a	Yes	b	b	b	b	c	Yes	b	c	b	b	b	Yes	Yes	Teligram	51
Yes		a	Yes	a	a	c	Yes	Yes	c	a	a	b	Yes	Yes	Hariharpur	52
b	Yes	a	Yes	a	a	c	Yes	a	c	a	a	b	Yes	Yes	Mathura	53
Yes	Yes	a	Yes	a	a	c	Yes	a	c	a	Yes	Yes	Yes	Yes	Shyambati	54
a	Yes	a	a	a	a	c	a	a	c	a	a	b	Yes	Yes	Ballabhbati	55
b	Yes	b	Yes	b	b	c	Yes	b	c	Yes	b	Yes	c	Yes	Dhulepur	56
Yes	Yes	a	Yes	b	b	c	Yes	b	c	a	b	b	Yes	Yes	Purbba Amarpur	57
Yes	Yes	Yes	Yes	b	b	Yes	Yes	Yes	b	b	c	c	Yes	Yes	Dighara	58
Yes	c	c	Yes	c	c	c	Yes	a	c	a	c	c	Yes	Yes	Lakshmipur	59
Yes	a	Yes	Yes	a	c	c	a	a	c	a	c	c	Yes	Yes	Kanaipur	60
b	Yes	b	b	b	b	c	Yes	Yes	b	Yes	Yes	Yes	Yes	Yes	Barama	61
Yes	Yes	b	Yes	b	b	c	Yes	b	b	a	b	b	Yes	Yes	Jaykrishnapur	62
Yes	Yes	Yes	Yes	a	b	c	Yes	Yes	c	a	b	b	Yes	Yes	Bara Kumursa	63
a	Yes	Yes	Yes	Yes		Yes	Yes	Yes	b	Yes	b	b	Yes	Yes	Mohanpur	64
Yes	Yes	c	Yes	b	c	c	Yes	c	c	Yes	b	c	Yes	Yes	Badla	65
a	Yes	Yes	Yes	c	c	c	Yes	Yes	c	a	b	b	Yes	Yes	Chak Mamrej	66
Yes	Yes	c	Yes	b	c	Yes	Yes	Yes	c	a	b	c	Yes	Yes	Khorda Kanpur	67
Yes	c	c	Yes	c	c	c	Yes	Yes	c	a	a	Yes	b	Yes	Dahiakanda	68
a	c	c	Yes	c	c	c	Yes	c	c	Yes	a	Yes	Yes	Yes	Kurmana	69
a	c	b	Yes	b	c	c	Yes	Yes	c	b	b	b	Yes	Yes	Sunia	70
a	c	c	Yes	c	c	Yes	Yes	Yes	c	b	b	Yes	Yes	Yes	Amadpur	71
b	c	b	b	b	c	c	Yes	Yes	c	b	b	Yes	Yes	b	Bamunia	72
a	Yes	Yes	Yes	c	c	Yes	Yes	Yes	c	a	b	c	Yes	Yes	Darinakunda	73
a	c	c	Yes	a	c	c	Yes	a	c	a	b	c	Yes	Yes	Gohalpota	74
a	c	Yes	Yes	c	c	Yes	Yes	Yes	c	Yes	b	c	Yes	Yes	Nakunda	75
Yes	Yes	Yes	Yes	a	c	c	Yes	Yes	c	a	b	b	Yes	Yes	Jot Mahabat	76
Yes	Yes	Yes	Yes	Yes	c	Yes	Yes	Yes	Yes	Yes	b	c	Yes	Yes	Saora	77
a	c	c	Yes	a	c	c	a	a	c	a	b	c	a	Yes	Dumurpara	78
a	c	c	Yes	a	a	c	Yes	a	c	a	b	c	Yes	Yes	Rautara	79
a	c	a	Yes	a	a	Yes	a	Yes	c	a	c	Yes	c	Yes	Kulia	80

Availability of miscellaneous facilities (If amenities available code -Yes is given, If not available within the village , the distance range code viz; a for < 5 Kms, b for 5-10 Kms and c for 10+ kms of nearest place where facility is available is given).													Availability of electricity (Yes/No)			
Serial Number	Name of Village	ASHA (Accredited Social Health Activist)	Community centre with/without TV	Sports Field,	Sports Club / Recreation Centre	Cinema / Video Hall	Public Library	Public Reading Room	Newspaper Supply	Assembly Polling station	Birth & Death Registration Office	Power Supply for Domestic Use (ED)	Power Supply for Agricultural Use (EAG)	Power Supply for Commercial Use (EC)	Power Supply for All Uses (EA)	
1	2	88	89	90	91	92	93	94	95	96	97	98	99	100	101	
41	Kantali	Yes	b	Yes	b	c	a	a	b	Yes	b	Yes	Yes	Yes	Yes	
42	Madanmohanpur	Yes	b	Yes	b	c	a	a	b	b	b	Yes	Yes	Yes	Yes	
43	Brahmangram	Yes	b	Yes	b	c	a	a	b	a	b	Yes	Yes	Yes	Yes	
44	Gopalbati	Yes	b	b	b	b	Yes	Yes	b	Yes	b	Yes	Yes	Yes	Yes	
45	Buintya	Yes	b	Yes	b	c	a	a	b	a	b	Yes	Yes	Yes	Yes	
46	Janakiballabhpur															
47	Goghat	Yes	Yes	a	Yes	b	Yes	Yes	Yes	Yes	Yes	Yes	Yes	Yes	Yes	
48	Kamche	Yes	b	Yes	b	c	b	b	b	Yes	b	Yes	Yes	Yes	Yes	
49	Chak Hari	Yes	b	a	b	b	b	b	Yes	Yes	b	Yes	Yes	Yes	Yes	
50	Kumursa	Yes	c	Yes	c	c	c	c	Yes	Yes	b	Yes	Yes	Yes	Yes	
51	Teligram	Yes	b	Yes	b	b	b	b	Yes	Yes	b	Yes	Yes	Yes	Yes	
52	Hariharpur	Yes	a	Yes	a	a	a	a	Yes	Yes	a	Yes	Yes	Yes	Yes	
53	Mathura	Yes	a	Yes	a	a	a	a	Yes	Yes	a	Yes	Yes	Yes	Yes	
54	Shyambati	Yes	a	Yes	a	a	a	a	Yes	Yes	a	Yes	Yes	Yes	Yes	
55	Ballabhbati	Yes	Yes	Yes	Yes	Yes	Yes	Yes	Yes	a	b	Yes	Yes	Yes	Yes	
56	Dhulepur	Yes	b	Yes	b	b	b	b	Yes	Yes	b	Yes	Yes	Yes	Yes	
57	Purbba Amarpur	Yes	b	a	b	b	b	b	Yes	Yes	b	Yes	Yes	Yes	Yes	
58	Dighara	Yes	b	Yes	Yes	b	b	b	Yes	Yes	b	Yes	Yes	Yes	Yes	
59	Lakshmipur	Yes	c	a	c	c	c	c	Yes	Yes	a	Yes	Yes	Yes	Yes	
60	Kanaipur	Yes	c	a	c	c	c	c	Yes	Yes	a	Yes	Yes	Yes	Yes	
61	Barama	Yes	Yes	b	Yes	Yes	Yes	b	Yes	Yes	Yes	Yes	No	Yes	No	
62	Jaykrishnapur	Yes	b	Yes	b	b	b	b	a	Yes	b	Yes	Yes	Yes	Yes	
63	Bara Kumursa	Yes	Yes	Yes	Yes	b	a	a	Yes	Yes	a	Yes	No	No	No	
64	Mohanpur	Yes	b	Yes	Yes	Yes	a	Yes	Yes	Yes	Yes	Yes	Yes	Yes	Yes	
65	Badla	Yes	c	Yes	c	c	c	c	Yes	Yes	a	Yes	Yes	Yes	Yes	
66	Chak Mamrej	Yes	c	a	a	c	b	b	a	b	Yes	Yes	Yes	No	No	
67	Khorda Kanpur	Yes	c	Yes	c	c	c	c	Yes	Yes	b	Yes	Yes	Yes	Yes	
68	Dahiakanda	a	Yes	a	c	a	a	a	a	Yes	a	Yes	Yes	Yes	Yes	
69	Kurmana	Yes	c	c	c	c	b	b	b	Yes	b	Yes	Yes	Yes	Yes	
70	Sunia	Yes	b	Yes	Yes	c	b	b	b	Yes	b	Yes	Yes	Yes	Yes	
71	Amadpur	Yes	b	Yes	b	c	b	b	b	Yes	b	Yes	Yes	Yes	Yes	
72	Bamunia	Yes	Yes	b	Yes	Yes	c	b	b	b	b	Yes	Yes	Yes	Yes	
73	Darinakunda	Yes	c	Yes	c	c	a	a	Yes	Yes	a	Yes	Yes	Yes	Yes	
74	Gohalpota	Yes	c	Yes	c	c	a	a	Yes	Yes	a	Yes	Yes	No	No	
75	Nakunda	Yes	c	Yes	c	c	Yes	Yes	Yes	Yes	Yes	Yes	Yes	Yes	Yes	
76	Jot Mahabat	Yes	c	a	a	c	a	a	Yes	Yes	a	Yes	No	No	No	
77	Saora	Yes	c	Yes	Yes	c	a	a	Yes	Yes	Yes	Yes	No	Yes	No	
78	Dumurpara	a	c	Yes	c	c	a	a	Yes	b	a	Yes	Yes	No	No	
79	Rautara	a	c	a	c	c	a	a	Yes	a	a	Yes	Yes	No	No	
80	Kulia	Yes	Yes	Yes	Yes	c	b	b	Yes	Yes	b	Yes	Yes	No	No	

Nearest Town		Land Use							
		Area under different types of land use (in hectares rounded up to one decimal place)							
Name	Distance range code i.e. a for < 5 Kms, b for 5-10 Kms and c for 10+ kms .	Forests	Area under Non-agricultural Uses	Barren and Un-cultivable land	Permanent Pastures and Other Grazing Lands	Land Under Miscellaneous Tree Crops etc.	Culturable Waste Land	Name of Village	Serial Number
102	103	104	105	106	107	108	109	2	1
ARAMBAGH	c	0	2.1	0	0	0	2.4	Kantali	41
ARAMBAGH	c	0	31.4	0	0	0	23.3	Madanmohanpur	42
ARAMBAGH	c	0	4.3	0	0	0	3	Brahmangram	43
ARAMBAGH	b	0	17.2	0	0	0	3.9	Gopalbati	44
ARAMBAG	c	0	22.4	0	0	0	31.5	Buintya	45
		0	0	0	0	0	2.2	Janakiballabhpur	46
ARAMBAG	c	0	153.7	0	0	0	17.9	Goghat	47
ARAMBAGH	c	0	59.3	0	0	0	8.2	Kamche	48
ARAMBAGH	b	0	30	0	0	0	4.9	Chak Hari	49
ARAMBAGH	b	0	156	0	0	0	407	Kumursa	50
ARAMBAGH	b	0	17	0	0	0	7.7	Teligram	51
ARAMBAGH	b	0	1	0	0	0	1	Hariharpur	52
ARAMBAGH	b	0	6.6	0	0	0	8.5	Mathura	53
ARAMBAGH	b	0	6.9	0	0	0	6.5	Shyambati	54
ARAMBAGH	b	0	22.2	0	0	0	9.3	Ballabhbati	55
ARAMBAGH	b	0	32.2	0	0	0	28.7	Dhulepur	56
ARAMBAGH	b	0	16.9	0	0	0	17	Purbba Amarpur	57
ARAMBAGH	b	0	36	0	0	0	92.2	Dighara	58
ARAMBAGH	b	0	5.8	0	0	0	4.9	Lakshmipur	59
ARAMBAGH	c	0	16.9	0	0	0	5.2	Kanaipur	60
ARAMBAGH	c	0	11.4	0	0	0	1.8	Barama	61
ARAMBAGH	b	0	18.1	0	0	0	46.5	Jaykrishnapur	62
ARAMBAG	c	0	10.8	0	0	0	0.7	Bara Kumursa	63
ARAMBAGH	c	0	19.8	0	0	0	26.3	Mohanpur	64
ARAMBAGH	b	0	9.2	0	0	0	14.2	Badla	65
ARAMBAGH	c	0	4.8	0	0	0	22.7	Chak Mamrej	66
ARAMBAGH	b	0	16	0	0	0	20.1	Khorda Kanpur	67
ARAMBAGH	c	0	100.7	0	0	0	22.3	Dahiakanda	68
ARAMBAGH	b	0	16.6	0	0	0	15.4	Kurmana	69
ARAMBAGH	c	0	53.8	0	0	0	18.2	Sunia	70
ARAMBAGH	b	0	49	0	0	0	10.4	Amadpur	71
ARAMBAGH	b	0	40.6	0	0	0	12.1	Bamunia	72
ARAMBAGH	c	0	27	0	0	0	0.1	Darinakunda	73
ARAMBAGH	c	0	10	0	0	0	34.2	Gohalpota	74
ARAMBAGH	c	0	37	0	0	0	32.4	Nakunda	75
ARAMBAG	c	23.4	28.1	0	0	0	1.7	Jot Mahabat	76
ARAMBAG	c	0	70.4	0	0	0	92.4	Saora	77
ARAMBAG	c	0	5	0	0	0	16.1	Dumurpara	78
ARAMBAG	c	0	1	0	0	0	3.4	Rautara	79
ARAMBAG	b	0	25	0	0	0	10.6	Kulia	80

Land Use												
Area under different types of land use (in hectares rounded up to one decimal place)							Area irrigated by source (in hectare).					
Serial Number	Name of Village	Fallow lands other than current fallows	Current Fallows	Net Area Sown	Total Irrigated Land Area	Total Un-irrigated Land Area	Canals (C)	Wells/Tube-wells(W/TW)	Tanks/Lakes(T/L)	Water Falls(WF)	Others(O)	
1	2	110	111	112	113	114	115	116	117	118	119	
41	Kantali	0	0	74.2	69.8	4.4	25.9	18.5	25.5	0	0	
42	Madanmohanpur	0	0	41.3	41.3	0	21.3	14.3	5.7	0	0	
43	Brahmangram	0	0	74.4	63	11.4	31.3	25.9	5.8	0	0	
44	Gopalbati	0	0	89.5	77.2	12.2	26.7	46.2	4.3	0	0	
45	Buintya	0	0	66.1	66.1	0	30.8	32.4	3	0	0	
46	Janakiballabhpur	0	0	51.8	46.8	5	10.1	29.7	7	0	0	
47	Goghat	0	0	350.9	295.6	55.3	74.8	220.8	0	0	0	
48	Kamche	0	0	345.9	182.9	163	152.4	1.1	29.3	0	0	
49	Chak Hari	0	0	96	56	40	43	11	2	0	0	
50	Kumursa	0	0	149	149	0	19	130	0	0	0	
51	Teligram	0	0	57.1	32.1	24.9	9.3	18	4.9	0	0	
52	Hariharpur	0	0	53.9	50.4	3.5	14.2	32	4.2	0	0	
53	Mathura	0	0	161.7	107	54.7	77.7	21.9	7.4	0	0	
54	Shyambati	0	0	66	58	7.9	21	22	15	0	0	
55	Ballabhbati	0	0	121.8	89.8	32	0	25.1	2	0	62.7	
56	Dhulepur	0	0	104.6	60.5	44.1	0	55.1	5.4	0	0	
57	Purbba Amarpur	0	0	164.1	96.5	67.6	61.9	20.2	14.4	0	0	
58	Dighara	0	0	162.4	162.4	0	0	131.1	6.5	0	24.8	
59	Lakshmipur	0	0	120.1	62.9	57.2	0	0	12.9	0	50	
60	Kanaipur	0	0	66.4	50.2	16.3	0	0	21	0	29.1	
61	Barama	0	0	72.8	59.4	13.5	52.2	2	5.2	0	0	
62	Jaykrishnapur	0	0	364.6	214.3	150.4	0	194	20.3	0	0	
63	Bara Kumursa	0	0	45.8	26	19.8	20.6	5.4	0	0	0	
64	Mohanpur	0	0	245.7	178.9	66.8	0	178.9	0	0	0	
65	Badla	0	0	76	58	18	38	16	4	0	0	
66	Chak Mamrej	0	0	26.7	26.7	0	0	23.1	3.6	0	0	
67	Khorda Kanpur	0	0	216	158	58	101	38	19	0	0	
68	Dahiakanda	0	0	175.7	175.7	0	75.7	67.5	32.4	0	0	
69	Kurmana	0	0	166	110.1	55.8	85	17.2	8	0	0	
70	Sunia	0	0	225.6	205.9	19.6	150.6	46.7	8.6	0	0	
71	Amadpur	0	0	133.2	115.6	17.6	73.6	35.8	6.1	0	0	
72	Bamunia	0	0	86.7	80.7	6	18.5	50.9	11.3	0	0	
73	Darinakunda	0	0	298	260	38	0	260	0	0	0	
74	Gohalpota	0	0	75.6	70.6	5	0	30	36.5	0	4.1	
75	Nakunda	0	0	367.3	252.3	115	0	75	177.3	0	0	
76	Jot Mahabat	0	0	11.3	8.9	2.4	0	8.9	0	0	0	
77	Saora	0	0	415.8	357.9	57.9	0	357.9	0	0	0	
78	Dumurpara	0	0	134.3	79.3	55	0	25	54.3	0	0	
79	Rautara	0	0	46.1	26.5	19.6	0	20	6.5	0	0	
80	Kulia	0	0	155.4	120.1	35.4	20	22.2	77.8	0	0	

Name of three most important commodities manufactured			Name of Village	Serial Number
First	Second	Third		
120	121	122	2	1

Kantali	41
Madanmohanpur	42
Brahmangram	43
Gopalbati	44
Buintya	45
Janakiballabhpur	46
Goghat	47
Kamche	48
Chak Hari	49
Kumursa	50
Teligram	51
Hariharpur	52
Mathura	53
Shyambati	54
Ballabhbati	55
Dhulepur	56
Purbba Amarpur	57
Dighara	58
Lakshmipur	59
Kanaipur	60
Barama	61
Jaykrishnapur	62
Bara Kumursa	63
Mohanpur	64
Badla	65
Chak Mamrej	66
Khorda Kanpur	67
Dahiakanda	68
Kurmana	69
Sunia	70
Amadpur	71
Bamunia	72
Darinakunda	73
Gohalpota	74
Nakunda	75
Jot Mahabat	76
Saora	77
Dumurpara	78
Rautara	79
Kulia	80

Census of India 2011
Amenities and Land use

Name of District:-Hugli

Name of CD Block:-Goghat - I

Serial Number	Name of Village	Location code no.	Total area of the village (in hectares rounded up to one decimal place)	Total population (2011 census)	Number of households (2011 census)	Number of educational amenities available in village, the distance range code viz; a for 0-5 kms, b for 5-10 kms, c for 10+ kms of nearest place where facility is available							
						Pre-Primary school (PP)	Primary school (P)	Middle school (M)	Secondary School (S)	Senior Secondary school (SS)	Degree college of arts science & commerce (ASC)	Engineering college(EC)	Medical college (MC)
1	2	3	4	5	6	7	8	9	10	11	12	13	14
81	Dewan Chak	324101	311.1	147	24	1	1	a	a	b	c	c	c
82	Kota	324102	544.4	2753	645	3	3	1	2	b	c	c	c
83	Goalpara	324103	160.5	1152	239	1	1	a	a	c	c	c	c
84	Belekusuma	324104	294.7	2103	483	1	1				c	c	c
85	Dakshin Balarampur	324105	111.1	702	161	2	2	a	a	a	c	c	c
86	Amdoba	324106	144.3	1224	257	2	2	1	1	a	c	c	c
87	Anandapur	324107	290.6	2873	669	2	2	a	a	a	c	c	c
88	Gohalsanra	324108	95	759	168	1	1	a	a	a	c	c	c
89	Khilgram	324109	94.3	464	111	1	1	a	a	a	c	c	c
90	Syamballabpur	324110	380.9	4985	1127	4	4	a	a	a	c	c	c
91	Muktarpur	324111	141.4	1049	228	2	2				c	c	c
92	Penchera	324112	75.2	641	142	1	1	a	a	b	c	c	c
93	Damodarpur	324113	164.6	3154	729	3	3	1	1	1	c	c	c
94	Mirzzapur	324114	53.9	681	152	1	1	a	a	a	c	c	c
95	Udayrajpur	324115	93.3	1517	340	2	2	1	1	1	c	c	c
96	Radhaballabhpur	324116	49.6	1860	404	4	4	1	1	a	c	c	c
97	Kalagachhia	324117	45.5	812	203	1	1	a	a	a	c	c	c
98	Bali	324118	254	4063	896	4	4	1	1	1	c	c	c
99	Jagatpur	324119	114.5	1204	286	2	2	a	a	a	c	c	c
Block T O T A L :			18632.2	140030	31203	160	155	44	31	16	1	0	0

- Village Directory

(As in 2009)

Location CodeNo:-338

Location CodeNo:-0185

le. (If not available within the < 5 Kms, b for 5-10 Kms and c cility is available is given).															Number of Medical Amenities available. (If not available within the village , the distance range code viz; a for < 5 Kms, b for 5-10 Kms and c for 10+ kms of nearest place where facility is available is given).															Name of Village	Serial Number
Management institute (MI)	Polytechnic (Pt)	Vocational training school /ITI	Non-formal training centre (NFTC)	Special school for disabled (SSD)	Others (specify)	Community health centre (CHC)	Primary health centre (PHC)	Primary health sub centre (PHS)	Maternity and child welfare centre (MCW)	T. B. clinic (TBC)	Hospital-allopathic (HA)	Hospital-alternative medicine (HO)	Dispensary (D)	Veterinary hospital (VH)	Mobile health clinic (MHC)	Family welfare centre (FWC)															
15	16	17	18	19	20	21	22	23	24	25	26	27	28	29	30	31	2	1													
c	c	c	c	c	c	c	b	a	c	b	b	b	b	c	c	a	Dewan Chak	81													
c	c	c	c	c	c	c	b	1	c	a	a	a	a	c	c	a	Kota	82													
c	c	c	c	1	c	c	b	b	c	c	c	c	c	c	c	c	Goalpara	83													
c	c	c	c	b	c	c	c	1	c	c	c	c	c	c	c	c	Belekusuma	84													
c	c	c	c	1	c	c	c	a	c	c	c	c	c	c	c	c	Dakshin Balarampur	85													
c	c	c	c	1	c	c	c	a	c	c	c	c	c	c	c	c	Amdoba	86													
c	c	c	c	1	c	c	c	a	c	c	c	c	a	c	c	a	Anandapur	87													
c	c	c	c	c	c	c	c	a	a	c	c	c	a	c	c	a	Gohalisanra	88													
c	c	c	c	c	c	c	c	a	a	c	c	c	a	c	c	a	Khilgram	89													
c	c	c	c	c	c	c	c	1	1	c	c	c	1	c	c	c	Syamballabpur	90													
c	c	c	c	c	c	c	c	c	c	c	c	c	c	c	c	c	Muktarpur	91													
c	c	c	c	c	c	c	c	a	a	c	c	c	a	c	a	a	Penchera	92													
c	c	c	c	c	c	c	c	a	a	c	c	c	c	c	a	a	Damodarpur	93													
c	c	c	c	c	c	c	c	1	1	c	c	c	c	c	c	c	Mirzzapur	94													
c	c	c	c	c	c	c	c	a	a	c	c	c	c	c	a	a	Udayrajpur	95													
c	c	c	c	c	c	c	c	a	a	c	c	c	c	c	a	a	Radhaballabhpur	96													
c	c	c	c	c	c	c	c	a	a	c	c	c	a	c	c	a	Kalagachhia	97													
c	c	c	c	c	c	c	c	1	c	c	c	c	c	c	c	c	Bali	98													
c	c	c	c	c	c	c	c	a	a	c	c	c	a	c	a	a	Jagatpur	99													
0	0	0	6	0	0	0	2	23	10	0	0	2	7	1	1	3	Block TOTAL														

Serial Number	Name of Village	Number of Non-Government Medical Amenities available.							Availability of drinking water - Yes / No							
		Charitable non Govt. hospital/Nursing home.	Medical practitioner with MBBS Degree	Medical practitioner with other degree	Medical practitioner with no degree	Traditional practitioner and faith healer	Medicine Shop	Others	Tap water (Treated/Untreated)	Well water (Covered / Uncovered well)	Hand Pump	Tube wells / Bore well	Spring	River / Canal	Tank / Pond / Lake	Others
1	2	32	33	34	35	36	37	38	39	40	41	42	43	44	45	46
81	Dewan Chak	0	0	0	1	0	0	0	No	No	Yes	No	No	Yes	Yes	No
82	Kota	0	0	0	2	0	0	0	No	No	Yes	No	No	Yes	Yes	No
83	Goalpara	0	0	0	1	0	0	0	No	No	Yes	No	No	No	No	No
84	Belekusuma	0	0	0	1	0	0	0	No	No	Yes	No	No	No	No	No
85	Dakshin Balarampur	0	0	0	1	0	0	0	No	No	Yes	No	No	No	No	No
86	Amdoba	0	0	0	1	0	0	0	No	No	Yes	No	No	No	No	No
87	Anandapur	0	0	0	3	0	0	0	No	No	Yes	No	No	No	No	No
88	Gohalisanra	0	0	1	1	0	0	0	No	No	Yes	Yes	No	No	Yes	No
89	Khilgram	0	0	0	0	0	0	0	No	No	Yes	Yes	No	No	Yes	No
90	Syamballabpur	0	0	3	2	0	2	0	No	No	Yes	Yes	No	Yes	Yes	Yes
91	Muktarpur	0	0	0	0	0	0	0	No	No	Yes	No	No	No	No	No
92	Penchera	0	0	0	0	0	0	0	No	No	Yes	Yes	No	No	Yes	No
93	Damodarpur	0	0	2	1	0	1	0	No	No	Yes	Yes	No	Yes	Yes	No
94	Mirzzapur	0	0	1	1	0	0	0	No	No	Yes	Yes	No	No	Yes	No
95	Udayrajpur	0	0	0	1	0	0	0	No	No	Yes	Yes	No	No	Yes	No
96	Radhaballabhpur	0	0	0	1	0	2	0	No	No	Yes	No	No	Yes	No	No
97	Kalagachhia	0	0	0	1	0	0	0	No	No	Yes	Yes	No	No	Yes	No
98	Bali	0	0	0	1	0	4	0	No	No	Yes	Yes	No	No	Yes	No
99	Jagatpur	0	0	0	0	0	0	0	No	No	Yes	Yes	No	Yes	Yes	No
Block T O T A L :		0	2	29	61	2	22	0	15	2	89	49	0	51	79	1

Availability of toilet & others Yes / No				Communication and transport facilities (If amenities available code -Yes is given except for Village Pin Code ,If not available within the village , the distance range code viz; a for < 5 Kms, b for 5-10 Kms and c for 10+ kms of nearest place where facility is available is given).									
Community toilet including bath.	Community toilet excluding bath.	Rural sanitary mart or sanitary hardware outlet available near the village.	Community bio- gas or recycle of waste for productive use.	Post office(PO)	Sub post office (SPO)	Post & Telegraph office (P&TO)	Village Pin Code	Telephones (Land lines)	Public call office (PCO)	Mobile phone coverage	Name of Village	Serial Number	
47	48	49	50	51	52	53	54	55	56	57	2	1	
No	No	No	No	a	c	c	712616 b	a	Yes	Yes	Dewan Chak	81	
No	No	No	No	a	c	c	712614 a	Yes	Yes	Yes	Kota	82	
No	No	No	No	c	b	c	712614	Yes	Yes	Yes	Goalpara	83	
Yes	Yes	Yes	No	c	b	c	712616 b	a	Yes	Yes	Belekusuma	84	
Yes	Yes	No	No	c	a	c	712602	Yes	Yes	Yes	Dakshin Balarampur	85	
Yes	Yes	Yes	No	c	b	c	712616 a	a	Yes	Yes	Amdoba	86	
No	No	No	No	c	a	c	712616	Yes	a	Yes	Anandapur	87	
No	No	No	No	c	a	c	712616	Yes	a	Yes	Gohalisanra	88	
No	No	No	No	c	a	c	712616	Yes	a	Yes	Khilgram	89	
No	No	No	No	c	a	c	712616	Yes	Yes	Yes	Syamballabpur	90	
Yes	Yes	Yes	No	c	b	c	712616 b	a	Yes	Yes	Muktarpur	91	
No	No	No	No	c	b	c	712616	Yes	a	Yes	Penchera	92	
No	No	No	No	c	b	c	712616	Yes	Yes	Yes	Damodarpur	93	
No	No	No	No	c	a	c	712616	Yes	a	Yes	Mirzzapur	94	
No	No	No	No	c	b	c	712616	Yes	a	Yes	Udayrajpur	95	
No	No	No	No	Yes	a	c	712616	Yes	Yes	Yes	Radhaballabhpur	96	
No	No	No	No	c	a	c	712616	Yes	Yes	Yes	Kalagachhia	97	
No	No	No	No	c	Yes	c	712616	Yes	Yes	Yes	Bali	98	
No	No	No	No	c	a	c	712417	Yes	a	Yes	Jagatpur	99	
11	13	9	0	11	5	3	97	63	40	80	: Block TOTAL		

Communication and transport facilities (If amenities available code -Yes is given except for Village Pin Code .If not available within the village , the distance range code viz; a for < 5 Kms, b for 5-10 Kms and c for 10+ kms of nearest place where facility is available is given).													Village connected to highway (If amenities available code viz; a for < 5 Kms, b for 5-10 Kms and c for 10+ kms of nearest place where facility is available is given).			
Serial Number	Name of Village	Internet cafes/ Common service centre (C/SC)	Private courier facility	Bus service (Public & Private)	Railway stations	Auto/Modified Autos	Taxis and Vans	Tractors	Cycle-pulled rickshaws(Manual & Machine driven)	Carts driven by animals	Sea /River ferry service	Connected to national highway(NH)	Connected to state highway(SH)	Connected to major district road (MDR)	Connected to others district road	Pucca roads
1	2	58	59	60	61	62	63	64	65	66	67	68	69	70	71	72
81	Dewan Chak	c	c	Yes	c	c	Yes	Yes	Yes	Yes	c	c	c	c	c	b
82	Kota	c	c	Yes	c	c	Yes	Yes	Yes	Yes	c	c	c	c	c	b
83	Goalpara	Yes	c	Yes	c	c	c	c	Yes	Yes	Yes	c	b	Yes	b	Yes
84	Belekusuma	a	a	Yes	c	c	c	c	Yes	Yes	Yes	c	c	Yes	c	Yes
85	Dakshin Balarampur	Yes	c	Yes	c	c	Yes	Yes	Yes	Yes	Yes	c	b	Yes	b	Yes
86	Amdoba	a	c	Yes	c	c	c	a	Yes	Yes	b	c	c	Yes	b	Yes
87	Anandapur	Yes	Yes	Yes	c	c	Yes	a	Yes	Yes	b	c	b	c	Yes	Yes
88	Gohalisnra	a	c	Yes	c	c	c	Yes	Yes	Yes	a	c	c	Yes	Yes	Yes
89	Khilgram	a	c	a	c	c	c	Yes	a	Yes	a	c	c	a	a	a
90	Syamballabpur	a	c	a	c	c	c	Yes	Yes	Yes	a	c	c	a	a	a
91	Muktarpur	a	a	Yes	c	c	c	c	Yes	Yes	Yes	c	c	Yes	c	Yes
92	Penchera	a	c	a	c	c	a	Yes	a	Yes	a	c	c	c	c	a
93	Damodarpur	b	b	Yes	c	c	c	Yes	Yes	Yes	Yes	c	c	Yes	Yes	Yes
94	Mirzzapur	b	c	a	c	c	c	Yes	Yes	Yes	a	c	c	a	a	a
95	Udayrajpur	a	c	Yes	c	c	Yes	Yes	Yes	Yes	a	c	c	c	c	Yes
96	Radhaballabhpur	a	c	Yes	c	c	Yes	Yes	Yes	Yes	Yes	c	c	c	c	Yes
97	Kalagachhia	a	c	a	c	c	c	a	Yes	Yes	a	c	b	c	a	a
98	Bali	Yes	c	Yes	c	c	Yes	Yes	Yes	Yes	Yes	c	c	c	c	Yes
99	Jagatpur	a	c	a	c	c	a	Yes	a	Yes	Yes	c	c	c	c	a
Block T O T A L :		11	7	51	1	6	41	82	75	97	27	0	9	30	19	48

ys,village roads, banks & credit societies : -Yes is given, If not available within the code viz; a for < 5 Kms, b for 5-10 Kms place where facility is available is given).														Availability of miscellaneous facilities (If amenities available code -Yes is given, If not available within the village , the distance range code viz; a for < 5 Kms, b for 5-10 Kms and c for 10+ kms of nearest place where facility is available is given).		
Kutchcha roads	Water bounded macadam(WBM) roads	Navigable waterway (river/canal)(NW)	Footpaths (FP)	Commercial & Co-operative Banks	ATM	Agricultural Credit Societies	Self-Help Group (SHG)	Public distribution system (PDS) shop	Mandis / Regular market	Weekly Haat	Agricultural marketing society	Integrated Child Development Scheme (Nutritional Centres)	Anganwadi Centre (Nutritional Centres)	Others (Nutritional Centres)	Name of Village	Serial Number
73	74	75	76	77	78	79	80	81	82	83	84	85	86	87	2	1
a	c	c	Yes	a	b	c	a	a	c	a	b	c	a	Yes	Dewan Chak	81
a	c	c	Yes	Yes	a	c	Yes	Yes	c	Yes	b	c	Yes	Yes	Kota	82
Yes	Yes	Yes	Yes	Yes	c	Yes	Yes	Yes	Yes	Yes	b	c	Yes	Yes	Goalpara	83
a	Yes	Yes	Yes	c	c	c	Yes	Yes	c	a	c	b	Yes	Yes	Belekusuma	84
Yes	Yes	Yes	Yes	a	c	b	Yes	Yes	b	a	b	c	Yes	Yes	Dakshin Balarampur	85
a	Yes	b	Yes	a	c	c	Yes	Yes	c	a	b	c	Yes	Yes	Amdoba	86
a	Yes	a	Yes	a	c	b	Yes	Yes	c	b	Yes	c	Yes	Yes	Anandapur	87
Yes	Yes	a	c	b	c	c	Yes	a	c	a	c	c	Yes	Yes	Gohalisanra	88
Yes	Yes	a	c	a	c	c	Yes	a	c	a	c	c	Yes	Yes	Khilgram	89
Yes	Yes	a	Yes	a	c	Yes	Yes	Yes	c	Yes	c	c	Yes	Yes	Syamballabpur	90
a	Yes	Yes	Yes	c	c	c	b	Yes	c	a	c	c	Yes	Yes	Muktarpur	91
Yes	c	a	Yes	a	c	c	Yes	a	c	a	c	c	Yes	Yes	Penchera	92
Yes	Yes	Yes	Yes	b	c	c	Yes	Yes	c	a	c	c	Yes	Yes	Damodarpur	93
Yes	Yes	a	c	a	c	Yes	Yes	a	c	a	c	c	Yes	Yes	Mirzzapur	94
Yes	Yes	b	Yes	a	c	Yes	Yes	Yes	c	a	c	c	Yes	Yes	Udayrajpur	95
Yes	c	c	Yes	Yes	c	c	Yes	a	c	a	a	c	Yes	Yes	Radhaballabhpur	96
Yes	Yes	a	Yes	a	c	c	Yes	a	c	a	c	c	Yes	Yes	Kalagachhia	97
Yes	c	a	Yes	a	c	Yes	Yes	Yes	c	Yes	c	c	Yes	Yes	Bali	98
Yes	a	Yes	Yes	a	c	c	Yes	a	c	a	c	c	Yes	Yes	Jagatpur	99
48	52	18	72	7	0	33	88	53	7	22	14	26	88	95	: Block T O T A L	

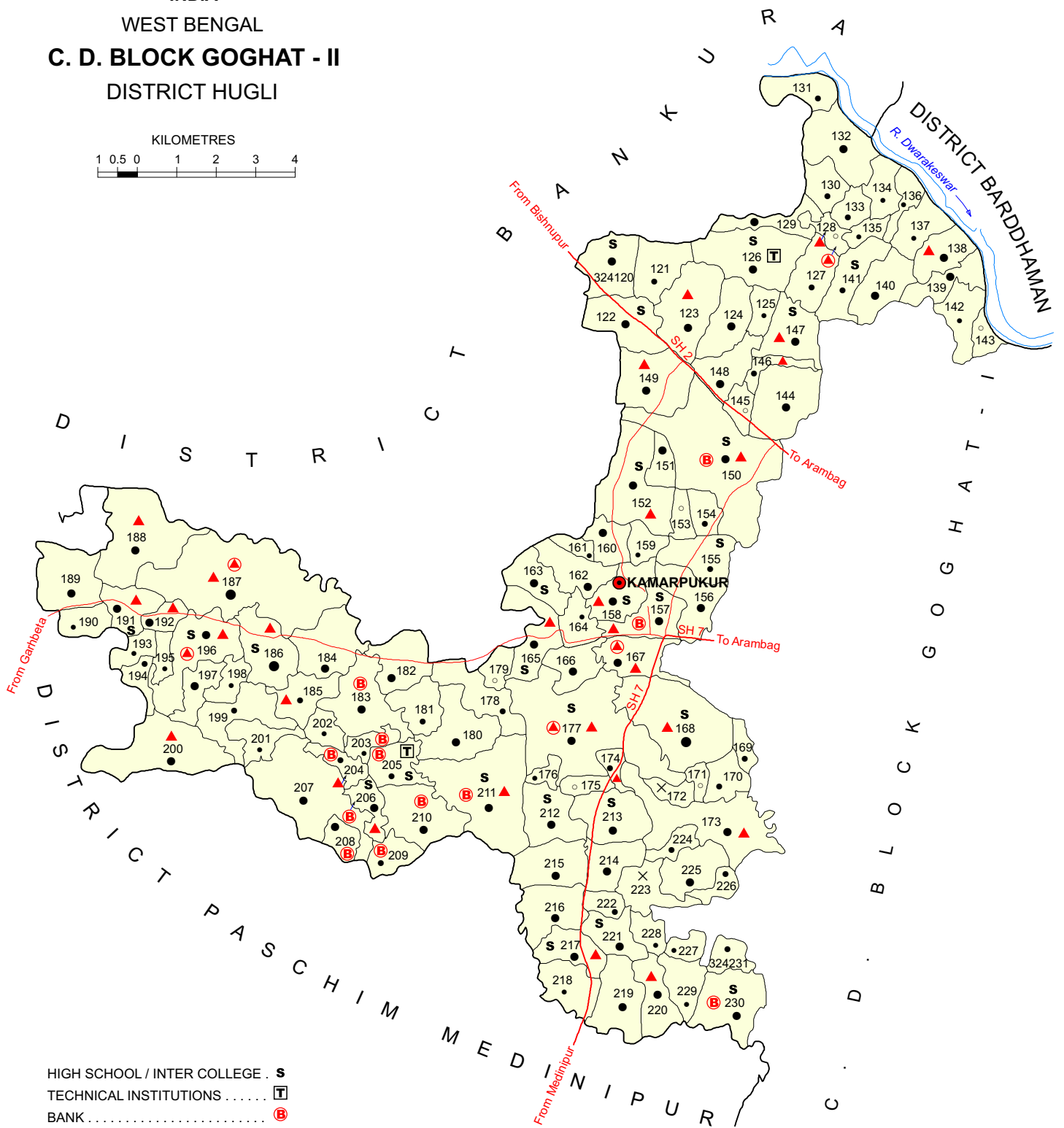
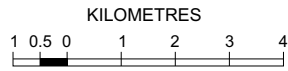
Availability of miscellaneous facilities (If amenities available code -Yes is given, If not available within the village , the distance range code viz; a for < 5 Kms, b for 5-10 Kms and c for 10+ kms of nearest place where facility is available is given).													Availability of electricity (Yes/No)			
Serial Number	Name of Village	ASHA (Accredited Social Health Activist)	Community centre with/without TV	Sports Field,	Sports Club / Recreation Centre	Cinema / Video Hall	Public Library	Public Reading Room	Newspaper Supply	Assembly Polling station	Birth & Death Registration Office	Power Supply for Domestic Use (ED)	Power Supply for Agricultural Use (EAG)	Power Supply for Commercial Use (EC)	Power Supply for All Uses (EA)	
1	2	88	89	90	91	92	93	94	95	96	97	98	99	100	101	
81	Dewan Chak	a	c	a	c	c	b	b	Yes	a	b	Yes	Yes	No	No	
82	Kota	Yes	c	Yes	c	c	a	a	Yes	Yes	a	Yes	Yes	No	No	
83	Goalpara	Yes	c	Yes	Yes	c	b	b	Yes	Yes	Yes	Yes	Yes	No	No	
84	Belekusuma	Yes	c	a	a	c	b	b	a	Yes	Yes	Yes	Yes	No	No	
85	Dakshin Balarampur	Yes	Yes	Yes	Yes	c	a	a	Yes	Yes	Yes	Yes	Yes	No	No	
86	Amdoba	Yes	c	Yes	Yes	c	a	a	Yes	Yes	a	Yes	Yes	No	No	
87	Anandapur	c	Yes	Yes	c	Yes	Yes	Yes	Yes	Yes	a	Yes	Yes	Yes	Yes	
88	Gohalisanra	Yes	c	a	a	c	a	a	Yes	Yes	a	Yes	Yes	Yes	Yes	
89	Khilgram	Yes	c	a	a	c	a	a	Yes	Yes	a	Yes	Yes	Yes	Yes	
90	Syamballabpur	Yes	c	a	a	c	b	b	Yes	Yes	a	Yes	Yes	Yes	Yes	
91	Muktarpur	Yes	c	a	a	c	b	b	a	Yes	Yes	Yes	Yes	No	No	
92	Penchera	Yes	c	a	c	c	c	c	Yes	Yes	a	Yes	Yes	Yes	Yes	
93	Damodarpur	Yes	c	Yes	Yes	Yes	b	b	Yes	Yes	b	Yes	Yes	Yes	Yes	
94	Mirzzapur	Yes	c	a	a	c	b	b	Yes	Yes	b	Yes	Yes	Yes	Yes	
95	Udayrajpur	Yes	c	Yes	c	c	c	c	Yes	Yes	a	Yes	Yes	Yes	Yes	
96	Radhaballabhpur	Yes	c	Yes	c	a	c	c	Yes	Yes	a	Yes	Yes	Yes	Yes	
97	Kalagachhia	Yes	c	a	a	b	b	b	Yes	Yes	a	Yes	Yes	Yes	Yes	
98	Bali	Yes	c	Yes	Yes	c	a	a	Yes	Yes	Yes	Yes	Yes	Yes	Yes	
99	Jagatpur	Yes	c	a	c	a	c	c	Yes	Yes	a	Yes	Yes	Yes	Yes	
Block T O T A L :		90	25	61	21	13	12	13	78	81	26	97	93	75	73	

Nearest Town		Land Use								
		Area under different types of land use (in hectares rounded up to one decimal place)								
Name	Distance range code i.e. a for < 5 Kms, b for 5-10 Kms and c for 10+ kms .	103	104	105	106	107	108	109	Name of Village	Serial Number
		Forests	Area under Non-agricultural Uses	Barren and Un-cultivable land	Permanent Pastures and Other Grazing Lands	Land Under Miscellaneous Tree Crops etc.	Culturable Waste Land			
102	103	104	105	106	107	108	109	2		1
RAMJIBANPUR	b	0	3	0	0	0	141.2	Dewan Chak		81
ARAMBAG	c	0	4.3	0	0	0	50.3	Kota		82
ARAMBAG	c	0	35.1	0	0	0	0.8	Goalpara		83
ARAMBAG	c	0	32.9	0	0	0	22.5	Belekusuma		84
ARAMBAG	c	0	28.2	0	0	0	2.4	Dakshin Balarampur		85
ARAMBAG	c	0	15	0	0	0	13.6	Amdoba		86
ARAMBAG	c	0	33.8	0	0	0	5.4	Anandapur		87
ARAMBAG	c	0	8.8	0	0	0	25.8	Gohalisanra		88
ARAMBAGH	c	0	10.5	0	0	0	9.2	Khilgram		89
ARAMBAG	c	0	39.6	0	0	0	4.9	Syamballabpur		90
ARAMBAG	c	0	29.8	0	0	0	2.4	Muktarpur		91
ARAMBAG	c	0	17.3	0	0	0	4.5	Penchera		92
ARAMBAG	c	0	28.4	0	0	0	10.1	Damodarpur		93
ARAMBAG	c	0	13.4	0	0	0	2.4	Mirzzapur		94
ARAMBAG	c	0	26.2	0	0	0	5.2	Udayrajpur		95
ARAMBAG	c	0	13.8	0	0	0	1.2	Radhaballabhpur		96
ARAMBAG	c	0	13.4	0	0	0	1.7	Kalagachhia		97
ARAMBAG	c	0	46.8	0	0	0	10.1	Bali		98
ARAMBAG	c	0	24.7	0	0	0	2.8	Jagatpur		99
		0	0	40.4	2262.6	0	0	0	1771.9 : Block T O T A L	

Land Use												
Area under different types of land use (in hectares rounded up to one decimal place)							Area irrigated by source (in hectare).					
Serial Number	Name of Village	Fallow lands other than current fallows	Current Fallows	Net Area Sown	Total Irrigated Land Area	Total Un-irrigated Land Area	Canals (C)	Wells/Tube-wells(W/TW)	Tanks/Lakes(T/L)	Water Falls(WF)	Others(O)	
1	2	110	111	112	113	114	115	116	117	118	119	
81	Dewan Chak	0	0	166.9	160.9	6	0	14.4	146.6	0	0	
82	Kota	0	0	489.8	265.8	224	0	50	215.8	0	0	
83	Goalpara	0	0	124.6	104.4	20.2	0	104.4	0	0	0	
84	Belekusuma	0	0	239.3	239.3	0	0	239.3	0	0	0	
85	Dakshin Balarampur	0	0	80.5	63.2	17.3	0	55.2	8	0	0	
86	Amdoba	0	0	115.7	82.8	33	0	78.8	4	0	0	
87	Anandapur	0	0	251.4	204.8	46.6	0	190.2	14.6	0	0	
88	Gohalisanra	0	0	60.4	60.4	0	0	52.7	7.7	0	0	
89	Khilgram	0	0	74.5	63.9	10.6	0	0.6	3.5	0	59.8	
90	Syamballabpur	0	0	336.4	213.7	122.7	0	195.5	18.2	0	0	
91	Muktarpur	0	0	109.2	96.7	12.5	55	36.3	5.3	0	0	
92	Penchera	0	0	53.4	53.4	0	0	0	16.2	0	37.2	
93	Damodarpur	0	0	126.1	75.5	50.6	0	60	15.5	0	0	
94	Mirzzapur	0	0	38.1	38.1	0	0	32	6.1	0	0	
95	Udayrajpur	0	0	61.9	58.3	3.6	0	56.2	2	0	0	
96	Radhaballabhpur	0	0	34.6	25.7	8.9	0	19.2	6.5	0	0	
97	Kalagachhia	0	0	30.4	19	11.4	0	15	4	0	0	
98	Bali	0	0	197.1	158.6	38.4	0	142.4	16.2	0	0	
99	Jagatpur	0	0	87	72	15	0	36	36	0	0	
Block T O T A L :		0	0	14557	12036	2521.3	2473.1	7599.7	1604.9	0	0	

Name of three most important commodities manufactured			Name of Village	Serial Number
First	Second	Third		
120	121	122	2	1
			Dewan Chak	81
			Kota	82
			Goalpara	83
			Belekusuma	84
			Dakshin Balarampur	85
			Amdoba	86
Potato			Anandapur	87
			Gohalisanra	88
			Khilgram	89
			Syamballabpur	90
			Muktarpur	91
			Penchera	92
			Damodarpur	93
Patato			Mirzzapur	94
			Udayrajpur	95
Biri Making			Radhaballabhpur	96
			Kalagachhia	97
Brass	Handloom		Bali	98
Bamboo Busket			Jagatpur	99
			: Block T O T A L	

INDIA
WEST BENGAL
C. D. BLOCK GOGHAT - II
DISTRICT HUGLI



- HIGH SCHOOL / INTER COLLEGE . **s**
- TECHNICAL INSTITUTIONS **T**
- BANK **B**
- DISPENSARY **D**
- PRIMARY HEALTH CENTRE **A**
- OTHER MEDICAL SERVICES **▲**
- BOUNDARY, DISTRICT _____
- ,, C. D. BLOCK _____
- ,, VILLAGE WITH MDDS CODE _____
- HEADQUARTERS : C. D. BLOCK **●**
- POPULATION SIZE OF VILLAGES: BELOW 200, 200-499, 500-999, 1000-4999, 5000 AND ABOVE ○ ● ● ● ●
- UNINHABITED VILLAGE WITH MDDS CODE **X** 324223
- STATE HIGHWAY **SH 7**
- IMPORTANT METALLED ROADS _____
- RIVER AND STREAM _____

TOTAL AREA OF THE C. D. BLOCK	190.03 Sq. Kms.
TOTAL POPULATION OF THE C. D. BLOCK	160585
TOTAL NUMBER OF VILLAGES	112
TOTAL NUMBER OF INHABITED VILLAGES	110
TOTAL NUMBER OF CENSUS TOWNS	NIL
TOTAL NUMBER OF STATUTORY TOWNS	NIL
DISTANCE FROM DISTRICT HEADQUARTERS TO C. D. BLOCK HEADQUARTERS (APPROX.)	110 Kms.

Alphabetical List of Villages

Name of the CD Block : Goghat-II

CD Block Code (2011) : 0186

Sl. No.	Name of the Village	PLCN 2001	MDDS PLCN 2011
1	2	3	4
1	Agai	01784800	324123
2	Ambaula	01786100	324136
3	Andua	01791000	324185
4	Anupnagar	01793300	324208
5	Anur	01787700	324152
6	Arazi Kirttibasapur	01790000	324175
7	Ashpur	01785700	324132
8	Babuimari	01789700	324172
9	Baburampur	01792900	324204
10	Badanganj	01792100	324196
11	Bahagal	01794500	324220
12	Balitakunda	01786800	324143
13	Bara Salabeltala	01792400	324199
14	Beldiha	01790900	324184
15	Belepara	01787900	324154
16	Belun	01786200	324137
17	Bengai	01787500	324150
18	Betbani	01789400	324169
19	Betra	01791300	324188
20	Bhagabanpur	01793700	324212
21	Bhurkunda	01785100	324126
22	Chakran	01792000	324195
23	Chandpur	01794000	324215
24	Dakshin Arjungaria	01795200	324227
25	Dakshin Sainte	01795100	324226
26	Dariahar	01795300	324228
27	Dashghara	01788100	324156
28	Datpur	01794600	324221
29	Daulatbati	01787100	324146
30	Debkhanda	01794100	324216
31	Dharmmapur	01792700	324202
32	Durgapur	01787600	324151
33	Dwariapur	01788900	324164
34	Dwaripara	01791500	324190
35	Fului	01791200	324187
36	Gar Mandaran	01789300	324168
37	Gauripur	01785000	324125
38	Gotai	01784600	324121
39	Gurulia Bhatsala	01793500	324210
40	Harihar	01794400	324219

Alphabetical List of Villages

Name of the CD Block : Goghat-II

CD Block Code (2011) : 0186

Sl. No.	Name of the Village	PLCN 2001	MDDS PLCN 2011
1	2	3	4
41	Harisabha	01788500	324160
42	Hazipur	01794200	324217
43	Idalbati	01786900	324144
44	Indira	01788400	324159
45	Jharia	01793000	324205
46	Jharikhanda	01786700	324142
47	Jitarpur	01785300	324128
48	Jotchandi	01787300	324148
49	Kajla	01789600	324171
50	Kamala	01785500	324130
51	Kamarpukur	01788300	324158
52	Kantagarya	01793900	324214
53	Kapsit	01787800	324153
54	Karnapur	01792600	324201
55	Kayapat	01791700	324192
56	Kayrakhali	01794900	324224
57	Khatul	01784700	324122
58	Khejurbandi	01790600	324181
59	Kokandi	01791600	324191
60	Kotai	01786500	324140
61	Krishnaganj	01792200	324197
62	Krittibaspur	01790100	324176
63	Kuchedahari	01792800	324203
64	Kultala	01793400	324209
65	Kumarganj	01786400	324139
66	Kurchigaria	01795600	324231
67	Laluka	01789800	324173
68	Laskarpukur	01790500	324180
69	Madhubati	01789200	324167
70	Mamudpur	01790700	324182
71	Mandala	01794300	324218
72	Masidbera	01786000	324135
73	Maynadanga	01795400	324229
74	Meherbanpur	01790400	324179
75	Mulluk	01790300	324178
76	Naldubi	01789500	324170
77	Naraharbat	01787000	324145
78	Narasinbat	01784900	324124
79	Paba	01795500	324230
80	Pandugram	01790800	324183

Alphabetical List of Villages

Name of the CD Block : Goghat-II

CD Block Code (2011) : 0186

Sl. No.	Name of the Village	PLCN 2001	MDDS PLCN 2011
1	2	3	4
81	Paschim Amarpur	01788700	324162
82	Paschim Chakla	01785800	324133
83	Paschim Para	01793600	324211
84	Pukhuria	01788800	324163
85	Pundahit	01786300	324138
86	Punia	01785600	324131
87	Purba Chakla	01785900	324134
88	Raghunathpur	01788600	324161
89	Rangamati	01789900	324174
90	Rayan	01785200	324127
91	Ria	01786600	324141
92	Samantakhanda	01784500	324120
93	Satberia	01789000	324165
94	Selampur	01792500	324200
95	Senai	01787200	324147
96	Shalikona	01785400	324129
97	Shaljhar	01787400	324149
98	Shantipur	01793200	324207
99	Shripur	01788200	324157
100	Shyambazar	01791100	324186
101	Shyampur	01791800	324193
102	Sikil Beldiha	01792300	324198
103	Sinrapur	01793800	324213
104	Subir Chak	01789100	324166
105	Sundarpur	01793100	324206
106	Tarahat	01790200	324177
107	Tarui	01788000	324155
108	Tehure	01794700	324222
109	Tilari	01791400	324189
110	Tilati	01791900	324194
111	Uttar Arjungaria	01794800	324223
112	Uttar Sainte	01795000	324225

Census of India 2011
Amenities and Land use

Serial Number	Name of Village	Location code no.	Total area of the village (in hectares rounded up to one decimal place)	Total population (2011 census)	Number of households (2011 census)	Number of educational amenities available in village, the distance range code viz; a for 0-5 kms, b for 5-10 kms, c for 10+ kms of nearest place where facility is available							
						Pre-Primary school (PP)	Primary school (P)	Middle school (M)	Secondary School (S)	Senior Secondary school (SS)	Degree college of arts science & commerce (ASC)	Engineering college(EC)	Medical college (MC)
1	2	3	4	5	6	7	8	9	10	11	12	13	14

Name of District:-Hugli

Name of CD Block:-Goghat - II

100	Samantakhanda	324120	207.2	2973	657	2	2	1	1	1	b	c	c
101	Gotai	324121	168.5	771	167	1	1	a	a	a	b	c	c
102	Khatul	324122	210.3	2643	530	2	2	1	1	1	b	c	c
103	Agai	324123	281.1	2090	448	2	2	1	a	a	b	c	c
104	Narasinbati	324124	164.9	1157	231	1	1	a	a	a	b	c	c
105	Gauripur	324125	72.9	459	113	1	1	a	a	a	b	c	c
106	Bhurkunda	324126	330.6	2361	564	1	1	1	1	1	b	c	c
107	Rayan	324127	161.2	713	170	1	1	1	a	b	b	c	c
108	Jitarpur	324128	66.2	131	30	b	a	a	a	a	a	c	c
109	Shalikona	324129	119.4	1194	254	2	2	a	a	b	b	c	c
110	Kamala	324130	106.9	505	114	1	1	a	a	b	b	c	c
111	Punia	324131	161.3	789	173	1	1	a	b	c	c	c	c
112	Ashpur	324132	255.7	1548	348	2	2	1	b	b	b	c	c
113	Paschim Chakla	324133	75.7	594	145	2	2	a	a	b	b	b	b
114	Purba Chakla	324134	113.6	357	71	3	3	1	b	b	b	b	c
115	Masidbera	324135	56.3	467	115	1	1	a	a	b	b	c	c
116	Ambaula	324136	73.7	484	96	c	a	a	a	c	c	c	c
117	Belun	324137	142.8	344	76	1	1	a	a	b	b	c	c
118	Pundahit	324138	142.6	1317	290	1	1	1	a	b	b	c	c
119	Kumarganj	324139	131.7	1171	259	1	1	1	a	b	b	c	c
120	Kotai	324140	173.2	1185	262	1	1	a	a	b	b	c	c
121	Ria	324141	172.9	851	208	1	1	1	1	a	b	b	b
122	Jharikhanda	324142	139.2	439	105	1	1	a	a	b	b	c	c
123	Balitakunda	324143	63.1	34	8	b	a	a	a	b	b	c	c
124	Idalbati	324144	260.2	1980	432	2	2	a	a	a	a	c	c
125	Naraharbati	324145	65.8	190	55	1	1	a	a	a	a	c	c
126	Daulatbati	324146	56	509	120	a	a	a	a	a	a	c	c
127	Senai	324147	188.7	1195	261	3	3	2	1	1	a	c	c
128	Jotchandi	324148	151.3	1505	322	1	1	a	a	a	a	c	c
129	Shaljhar	324149	253.3	2079	450	2	2	a	a	a	b	c	c
130	Bengai	324150	698.6	4674	1046	6	6	1	1	a	1	c	c
131	Durgapur	324151	82.9	1111	226	1	1	a	a	a	a	c	c
132	Anur	324152	362	3320	770	2	2	2	2	1	a	c	c
133	Kapsit	324153	55.2	197	48	1	1	a	a	a	a	c	c
134	Belepara	324154	67.6	740	150	1	1	a	a	a	a	c	c
135	Tarui	324155	171.1	640	154	3	3	1	1	a	a	c	
136	Dashghara	324156	189.6	1458	311	1	1	a	a	a	a	c	c
137	Shripur	324157	173.2	4727	1114	3	2	1	1	a	a	c	c
138	Kamarpukur	324158	166	3121	739	3	2	1	1	1	a	c	c
139	Indira	324159	64.7	471	103	1	1	a	a	b	a	c	c
140	Harisabha	324160	111.1	1757	417	1	1	a	a	a	a	c	c

- Village Directory

(As in 2009)

le. (If not available within the < 5 Kms, b for 5-10 Kms and c cility is available is given).						Number of Medical Amenities available. (If not available within the village , the distance range code viz; a for < 5 Kms, b for 5-10 Kms and c for 10+ kms of nearest place where facility is available is given).						Name of Village	Serial Number					
Management institute (MI)	Polytechnic (Pt)	Vocational training school /ITI	Non-formal training centre (NFTC)	Special school for disabled (SSD)	Others (specify)	Community health centre (CHC)	Primary health centre (PHC)	Primary health sub centre (PHS)	Maternity and child welfare centre (MCW)	T.B. clinic (TBC)	Hospital-allopathic (HA)			Hospital-alternative medicine (HO)	Dispensary (D)	Veterinary hospital (VH)	Mobile health clinic (MHC)	Family welfare centre (FWC)
15	16	17	18	19	20	21	22	23	24	25	26	27	28	29	30	31	2	1

Location CodeNo:-338

Location CodeNo:-0186

c	b	b	c	a		c	c	b	c	c	c		c	c		c	Samantakhanda	100
c	b	b	c	a		c	c	b	c	c	c		c	c		c	Gotai	101
c	c	b	c	b		c	c	a	c	c	c		c	c			Khatul	102
c	b	b	c	a		c	c	1	c	c	c		c	c		c	Agai	103
c	b	b	c	a		c	c	a	c	c	c		c	c		c	Narasinbati	104
c	b	b	c	a		c	b	a	c	c	c		b	c		b	Gauripur	105
c	c	1	c			c	c	a	c	c	c		c	c	c	c	Bhurkunda	106
c	c	b	c	a		c	c	a	c	c	c		c	c	c	c	Rayan	107
c	c	c		1			1	1			c	c		c		c	Jitarpur	108
c	c	a	c	a		c	c	a	c	c	c		c	c	c	c	Shalikona	109
c	c	a	c	a		c	c	a	c	c	c		c	c	c	c	Kamala	110
c	c	b	c	b		c	c	a	c	c	c		c	c	c	c	Punia	111
c	c	b	c	b		c	c		c	c	c		c	c	c	c	Ashpur	112
c	c	c	a	a		c	c	c	c	c	c		c	c	c	c	Paschim Chakla	113
c	c	b	c	b		c	c	a	c	c	c		c	c	c	c	Purba Chakla	114
c	c	a	c	a		c	c	a	c	c	c		c	c	c	c	Masidbera	115
c	c	c	a	c	a	c	c	b	c	c	c		c	c	c	c	Ambaula	116
c	c	a	c	b		c	c	a	c	c	c		c	c	c	c	Belun	117
c	c	a	c	b		c	c	1	c	c	c		c	c	c	c	Pundahit	118
c	c	b	c	b		c	c	c	c	c	c		c	c	c	c	Kumarganj	119
c	c	b	c	b		c	b	a	c	b	c		c	c	c	b	Kotai	120
c	c	b	c	a		c	b	b	b	b	c		c	c	c	b	Ria	121
c	c	b	c	b		c	c	b	c	c	c		c	c	c	c	Jharikhanda	122
c	c	b	c	b		c	c	a	c	c	c		c	c	c	c	Balitakunda	123
c	a	a	c	a		c	b	a	c	c	c		b	c		b	Idalbat	124
c	c	a	c	a		c	c	a	c	c	c		c	c		c	Naraharbat	125
c	c	a	c	b		c	b	1	c	c	c		b	c		b	Daulatbat	126
c	c	a	c	a		c	b	1	c	c	c		b	c		b	Senai	127
c	c	a	c	a		c	b	a	c	c	c		b	c		b	Jotchandi	128
c	b	b	c	b		c	b	1	c	c	c		b	c		b	Shaljhar	129
c	a	a	c	c	2	c	a	1	c	c	c		b	c		b	Bengai	130
c	c	c		c		c	b	a	b	c	c		c	b	b		Durgapur	131
c	c	b		c		a	a	1	a	c	c		c	c		a	Anur	132
c	c	a		c		c	a	a	a	c	c		c	c		a	Kapsit	133
c	c	a		c		c	a	a	a	c	c		c	c		a	Belepara	134
	c	c		c		c	a	a	a	c	c		c	c		a	Tarui	135
c	c	b		c		c	a	a	a	c	c		c	c	a	a	Dashghara	136
c	c	b		c		c	a	1	a	c	c		c	c	c	a	Shripur	137
c	c	b		c		c	a	1	a	c	c		c	c	c	a	Kamarpukur	138
c	c	b		c		a	a	a	a	c	c		c	c	c	a	Indira	139
c	c	b		c		c	a	a	a	c	c		c	a		a	Harisabha	140

Serial Number	Name of Village	Number of Non-Government Medical Amenities available.							Availability of drinking water - Yes / No							
		Charitable non Govt. hospital/Nursing home.	Medical practitioner with MBBS Degree	Medical practitioner with other degree	Medical practitioner with no degree	Traditional practitioner and faith healer	Medicine Shop	Others	Tap water (Treated/Untreated)	Well water (Covered / Uncovered well)	Hand Pump	Tube wells / Bore well	Spring	River / Canal	Tank / Pond / Lake	Others
1	2	32	33	34	35	36	37	38	39	40	41	42	43	44	45	46

100	Samantakhanda	0	0	0	3	0	0	0	No	No	Yes	Yes	No	No	No	No
101	Gotai	0	0	0	3	0	0	0	No	No	Yes	Yes	No	No	No	No
102	Khatul	0	0	0	6	0	2	0	No	No	Yes	Yes	No	No	No	No
103	Agai	0	0	0	3	0	0	0	No	No	Yes	Yes	No	Yes	Yes	No
104	Narasinbati	0	0	0	1	0	0	0	No	No	Yes	Yes	No	No	No	No
105	Gauripur	0	0	0	3	0	0	0	No	No	Yes	Yes	No	No	No	No
106	Bhurkunda	0	0	0	0	0	1	0	No	No	Yes	No	No	No	No	No
107	Rayan	0	0	0	0	0	0	0	No	No	Yes	No	No	No	Yes	No
108	Jitarpur	5	0	2	0	0	0	0	No	No	Yes	No	No	No	Yes	No
109	Shalikona	0	0	0	0	0	0	0	No	No	Yes	No	No	No	Yes	No
110	Kamala	0	0	0	0	0	0	0	No	No	No	Yes	No	No	No	No
111	Punia	0	0	0	0	0	1	0	No	No	No	Yes	No	Yes	No	No
112	Ashpur	0	0	0	0	0	1	0	Yes	No	Yes	No	No	No	No	No
113	Paschim Chakla	0	0	0	0	0	0	0	No	No	No	Yes	No	No	No	No
114	Purba Chakla	0	0	0	0	0	0	0	Yes	No	Yes	No	No	Yes	No	No
115	Masidbera	0	0	0	0	0	0	0	No	No	Yes	No	No	No	No	No
116	Ambaula	0	0	0	0	0	0	0	No	No	Yes	Yes	No	No	No	No
117	Belun	0	0	0	0	1	1	1	No	No	Yes	No	No	Yes	No	No
118	Pundahit	0	0	0	0	0	1	0	No	No	Yes	No	No	No	Yes	No
119	Kumarganj	0	0	0	0	0	0	0	No	No	Yes	No	No	Yes	No	No
120	Kotai	0	0	0	0	0	1	0	No	No	Yes	No	No	No	Yes	No
121	Ria	0	0	0	0	0	0	0	No	No	Yes	No	No	No	No	No
122	Jharikhanda	0	0	0	0	0	0	0	No	No	Yes	No	No	No	No	No
123	Balitakunda	0	0	0	0	0	0	0	No	No	Yes	No	No	No	No	No
124	Idalbati	0	0	0	0	0	0	0	No	No	Yes	Yes	No	No	No	No
125	Naraharbati	0	0	0	0	0	0	0	No	No	Yes	Yes	No	No	No	No
126	Daulatbati	0	0	0	0	0	0	0	No	No	Yes	Yes	No	Yes	No	No
127	Senai	0	0	0	2	0	0	0	No	No	Yes	Yes	No	Yes	No	No
128	Jotchandi	0	0	0	1	0	0	0	No	No	Yes	Yes	No	No	No	No
129	Shaljhar	0	0	0	3	0	1	0	No	No	Yes	Yes	No	No	No	No
130	Bengai	0	0	0	0	0	2	0	No	No	Yes	Yes	No	No	No	No
131	Durgapur	0	0	0	0	0	0	0	Yes	No	No	Yes	No	No	No	No
132	Anur	0	0	0	0	0	1	0	Yes	No	Yes	Yes	No	No	No	No
133	Kapsit	0	0	0	0	0	0	0	No	No	Yes	Yes	No	No	No	No
134	Belepara	0	0	0	0	0	0	0	Yes	No	Yes	Yes	No	No	No	No
135	Tarui	0	0	0	0	0	0	0	No	No	Yes	Yes	No	No	No	No
136	Dashghara	0	0	0	0	0	0	0	Yes	No	Yes	Yes	No	No	No	No
137	Shripur	1	0	0	0	0	2	0	Yes	Yes	Yes	No	No	No	No	No
138	Kamarpukur	0	2	0	0	0	4	0	Yes	No	Yes	Yes	No	No	No	No
139	Indira	0	0	0	0	0	0	0	Yes	No	Yes	Yes	No	No	No	No
140	Harisabha	0	0	0	0	0	0	0	Yes	No	Yes	Yes	No	No	No	No

Availability of toilet & others Yes / No				Communication and transport facilities (If amenities available code -Yes is given except for Village Pin Code ,If not available within the village , the distance range code viz; a for < 5 Kms, b for 5-10 Kms and c for 10+ kms of nearest place where facility is available is given).								
Community toilet including bath.	Community toilet excluding bath.	Rural sanitary mart or sanitary hardware outlet available near the village.	Community bio- gas or recycle of waste for productive use.	Post office(PO)	Sub post office (SPO)	Post & Telegraph office (P&TO)	Village Pin Code	Telephones (Land lines)	Public call office (PCO)	Mobile phone coverage	Name of Village	Serial Number
47	48	49	50	51	52	53	54	55	56	57	2	1

No	No	No	No	c	b	b	712614	Yes	b	a	Samantakhanda	100
No	No	No	No	c	b	b	712611	Yes	b	a	Gotai	101
No	Yes	No	No	c	b	b	712611	Yes	Yes	Yes	Khatul	102
No	No	No	No	c	b	b	712611	Yes	b	a	Agai	103
No	No	No	No	c	b	a	712611	Yes	a	a	Narasinbati	104
No	No	No	No	c	b	b	712611	Yes	a	a	Gauripur	105
No	No	No	No	c	Yes	c	712611	Yes	Yes	Yes	Bhurkunda	106
No	No	No	No	c	b	c	712611	Yes	a	Yes	Rayan	107
No	No	No	No	a	b	c	712611	a	a	Yes	Jitarpur	108
No	No	No	No	Yes	b	c	712611	Yes	a	Yes	Shalikona	109
Yes	No	No	No	a	b	c	712611	a	a	Yes	Kamala	110
No	No	No	No	a	c	c	712611	a	a	Yes	Punia	111
No	No	No	No	c	b	c	712611	b	b	Yes	Ashpur	112
No	No	No	No	a	c	c	712611	a	a	Yes	Paschim Chakla	113
Yes	No	No	No	c	a	c	712611	a	a	Yes	Purba Chakla	114
No	No	No	No	c	a	c	712611	a	a	Yes	Masidbera	115
No	No	No	No	c	c	c	712611	a	a	Yes	Ambaula	116
No	No	No	No	c	a	c	712611	a	Yes	Yes	Belun	117
No	No	No	No	c	a	c	712611	a	a	Yes	Pundahit	118
No	No	No	No	c	b	c	712614	Yes	a	Yes	Kumarganj	119
No	No	No	No	c	Yes	b	712611	Yes	Yes	Yes	Kotai	120
No	No	No	No	c	a	c	712611	Yes	a	Yes	Ria	121
No	No	No	No	c	a	c	712602	Yes	a	Yes	Jharikhanda	122
No	No	No	No	c	b	c	712122	a	a	Yes	Balitakunda	123
No	No	No	No	c	a	a	712611	Yes	a	a	Idalbat	124
No	No	No	No	c	a	a	712611	Yes	a	a	Naraharbat	125
No	No	No	No	a	a	a	712611	Yes	a	a	Daulatbat	126
No	No	No	No	Yes	b	b	712611	Yes	a	a	Senai	127
No	No	No	No	c	a	a	712611	Yes	a	a	Jotchandi	128
No	No	No	No	c	b	b	712611	Yes	a	Yes	Shaljhar	129
Yes	No	No	No	c	Yes	Yes	712611	Yes	Yes	Yes	Bengai	130
No	No	No	No	c	a	b	712614	Yes	a	Yes	Durgapur	131
No	No	No	No	c	Yes	b	712612	Yes	Yes	Yes	Anur	132
No	No	No	No	c	a	c	712613	Yes	a	Yes	Kapsit	133
No	No	No	No	c	a	c	712611	Yes	a	Yes	Belepara	134
No	No	No	No	c	a	c	712612	Yes	a	Yes	Tarui	135
No	No	No	No	c	a	c	712612	Yes	a	Yes	Dashghara	136
No	Yes	Yes	No	Yes	c	c	712612	Yes	Yes	Yes	Shripur	137
Yes	No	No	No	c	Yes	c	712612	Yes	Yes	Yes	Kamarpukur	138
No	No	No	No	c	a	c	712614	a	Yes	Yes	Indira	139
No	No	No	No	c	a	c	712614	Yes	a	Yes	Harisabha	140

Communication and transport facilities (If amenities available code -Yes is given except for Village Pin Code ,If not available within the village , the distance range code viz; a for < 5 Kms, b for 5-10 Kms and c for 10+ kms of nearest place where facility is available is given).													Village connected to highway (If amenities available code viz; a for < 5 Kms, b for 5-10 Kms and c for 10+ kms of nearest place where facility is available is given).			
Serial Number	Name of Village	Internet cafes/ Common service centre (CSC)	Private courier facility	Bus service (Public & Private)	Railway stations	Auto/Modified Autos	Taxis and Vans	Tractors	Cycle-pulled rickshaws(Manual & Machine driven)	Carts driven by animals	Sea /River ferry service	Connected to national highway(NH)	Connected to state highway(SH)	Connected to major district road (MDR)	Connected to others district road	Pucca roads
1	2	58	59	60	61	62	63	64	65	66	67	68	69	70	71	72

100	Samantakhanda	c	c	b	c	c	Yes	Yes	Yes	Yes	c	c	c	b	b	
101	Gotai	c	c	b	c	c	Yes	Yes	Yes	Yes	c	c	c	b	b	
102	Khatul	c	c	Yes	c	c	Yes	Yes	Yes	Yes	c	c	c	Yes	Yes	
103	Agai	c	c	b	c	c	Yes	Yes	Yes	Yes	c	c	c	b	b	
104	Narasinbati	c	c	Yes	c	c	Yes	Yes	Yes	Yes	c	c	c	Yes	Yes	
105	Gauripur	b	b	b	c	c	Yes	Yes	Yes	Yes	c	c	c	a	b	
106	Bhurkunda	b	c	Yes	c	c	Yes	Yes	Yes	Yes	b	c	c	c	Yes	
107	Rayan	a	c	a	c	b	Yes	Yes	Yes	Yes	b	c	b	b	a	
108	Jitarpur	c	c	Yes	c	a	a	a	Yes	a	c	b	b	b	Yes	
109	Shalikona	c	c	Yes	c	b	Yes	Yes	Yes	Yes	b	c	b	c	Yes	
110	Kamala	b	c	Yes	c	b	Yes	Yes	a	Yes	a	c	b	b	a	
111	Punia	b	c	a	c	b	Yes	Yes	Yes	Yes	Yes	c	c	c	b	a
112	Ashpur	a	c	a	c	c	Yes	Yes	Yes	Yes	a	c	b	b	b	b
113	Paschim Chakla	c	c	a	c	b	Yes	Yes	Yes	Yes	a	c	b	c	b	a
114	Purba Chakla	a	c	a	c	c	Yes	Yes	Yes	Yes	a	c	b	b	b	b
115	Masidbera	b	c	a	c	a	a	Yes	Yes	Yes	a	c	b	b	b	a
116	Ambaula	c	c	b	c	b	a	Yes	a	Yes	Yes	c	c	b	b	Yes
117	Belun	Yes	c	Yes	c	b	Yes	Yes	Yes	Yes	a	c	b	b	b	a
118	Pundahit	Yes	c	Yes	c	a	Yes	Yes	Yes	Yes	a	c	b	b	b	a
119	Kumarganj	a	c	a	c	c	Yes	b	Yes	a	c	c	b	b	b	b
120	Kotai	a	c	Yes	c	a	Yes	Yes	Yes	Yes	a	c	b	b	b	Yes
121	Ria	a	c	a	c	c	Yes	Yes	Yes	Yes	a	c	c	c	c	a
122	Jharikhanda	a	a	a	c	c	Yes	Yes	Yes	Yes	a	c	b	b	b	a
123	Balitakunda	a	c	a	c	b	a	a	a	Yes	a	c	b	b	b	a
124	Idalbati	b	b	a	c	c	Yes	Yes	Yes	Yes	c	c	c	a	a	a
125	Naraharbati	c	c	a	c	c	Yes	Yes	Yes	Yes	c	c	c	a	a	a
126	Daulatbati	b	c	a	c	c	Yes	Yes	Yes	Yes	c	c	c	c	a	a
127	Senai	c	c	a	c	c	Yes	Yes	Yes	Yes	c	c	c	c	a	a
128	Jotchandi	b	b	a	c	c	Yes	Yes	Yes	Yes	c	c	c	a	a	a
129	Shaljhar	b	a	Yes	c	c	Yes	Yes	Yes	Yes	c	c	c	Yes	Yes	Yes
130	Bengai	b	b	Yes	c	c	Yes	Yes	Yes	Yes	c	c	c	Yes	Yes	Yes
131	Durgapur	b	a	a	c	a	Yes	Yes	Yes	Yes	c	c	c	b	a	a
132	Anur	a	a	Yes	c	a	Yes	Yes	Yes	Yes	c	c	c	c	b	Yes
133	Kapsit	a	a	a	c	a	Yes	Yes	Yes	Yes	c	c	c	c	b	a
134	Belepara	a	a	Yes	c	a	Yes	Yes	Yes	Yes	c	c	c	c	a	Yes
135	Tarui	a	a	Yes	c	a	Yes	Yes	Yes	Yes	c	c	c	c	Yes	Yes
136	Dashghara	a	a	Yes	c	a	Yes	Yes	Yes	Yes	c	c	c	c	a	Yes
137	Shripur	Yes	Yes	Yes	c	Yes	Yes	Yes	Yes	Yes	c	c	c	c	Yes	Yes
138	Kamarpukur	a	a	Yes	Yes	c	Yes	Yes	Yes	Yes	c	c	c	c	Yes	Yes
139	Indira	a	a	a	c	a	Yes	Yes	Yes	Yes	c	c	c	c	b	Yes
140	Harisabha	a	a	a	c	a	Yes	Yes	Yes	Yes	c	c	c	c	b	Yes

ys,village roads, banks & credit societies
 :-Yes is given, If not available within the
 code viz; a for < 5 Kms, b for 5-10 Kms
 place where facility is available is given).

Availability of miscellaneous facilities (If amenities available code -Yes is given, If not
 available within the village , the distance range code viz; a for < 5 Kms, b for 5-10 Kms
 and c for 10+ kms of nearest place where facility is available is given).

73	74	75	76	77	78	79	80	81	82	83	84	85	86	87	Name of Village	Serial Number
Kutchcha roads	Water bounded macadam(WBM) roads	Navigable waterway (river/canal)(NW)	Footpaths (FP)	Commercial & Co-operative Banks	ATM	Agricultural Credit Societies	Self-Help Group (SHG)	Public distribution system (PDS) shop	Mandis / Regular market	Weekly Haat	Agricultural marketing society	Integrated Child Development Scheme (Nutritional Centres)	Anganwadi Centre (Nutritional Centres)	Others (Nutritional Centres)		1

Yes	Yes	c	Yes	b	c	c	Yes	Yes	c	Yes	Yes	Yes	Yes	Yes	Samantakhanda	100
Yes	Yes	c	Yes	b	c	c	Yes	Yes	c	Yes	Yes	Yes	Yes	Yes	Gotai	101
Yes	Yes	c	Yes	a	c	c	Yes	Yes	c	Yes	Yes	Yes	Yes	Yes	Khatul	102
Yes	Yes	c	Yes	b	c	c	Yes	Yes	c	Yes	Yes	Yes	Yes	Yes	Agai	103
Yes	Yes	c	Yes	b	c	c	Yes	Yes	c	Yes	Yes	Yes	Yes	Yes	Narasinbati	104
Yes	Yes	c	Yes	b	b	c	Yes	Yes	c	Yes	Yes	Yes	Yes	Yes	Gauripur	105
Yes	b	a	Yes	b	c	Yes	Yes	Yes	Yes	Yes	Yes	Yes	Yes	Yes	Bhurkunda	106
Yes	a	b	Yes	b	c	c	Yes	Yes	c	Yes	Yes	Yes	Yes	Yes	Rayan	107
Yes	c	a		b	c	c	Yes	Yes	c	Yes	Yes	Yes	Yes	Yes	Jitarpur	108
Yes			Yes	b	c	c	Yes	a	c	a	c	Yes	Yes	Yes	Shalikona	109
a	b	a	Yes	b	c	c	Yes	a	c	a	c	c	Yes	Yes	Kamala	110
Yes	c	Yes	Yes	c	c	c	Yes	Yes	b	Yes	Yes	Yes	Yes	Yes	Punia	111
Yes	b	a	Yes	b	c	c	Yes	Yes	b	Yes	Yes	Yes	Yes	Yes	Ashpur	112
Yes	b	a		b	c	c	Yes	a	c	a	c	Yes	Yes	Yes	Paschim Chakla	113
Yes	b	a	Yes	b	c	c	Yes	Yes	b	Yes	Yes	Yes	Yes	Yes	Purba Chakla	114
Yes	a	b	Yes	b	c	c	a	Yes	b	Yes	Yes	Yes	Yes	Yes	Masidbera	115
Yes	b	b	c	c	c	c	a	Yes	b	Yes	Yes	Yes	Yes	Yes	Ambaula	116
Yes	Yes	Yes	Yes			c	Yes	Yes	c	Yes	Yes	Yes	Yes	Yes	Belun	117
Yes	a	Yes	Yes	b	c	c	Yes	Yes	c	Yes	Yes	Yes	Yes	Yes	Pundahit	118
Yes	b	a	Yes	b	c	b	Yes	Yes	c	Yes	Yes	Yes	Yes	Yes	Kumarganj	119
b	b	b	Yes	b	b	Yes	Yes	Yes	c	Yes	Yes	Yes	Yes	Yes	Kotai	120
Yes	a	b	Yes	b	c	c	Yes	Yes	c	Yes	Yes	Yes	Yes	a	Ria	121
Yes	b		Yes	b	c	c	Yes	Yes	c	Yes	Yes	Yes	Yes	Yes	Jharikhanda	122
Yes	a	a	Yes	b	c	c	Yes	Yes	c	Yes	Yes	Yes	Yes	Yes	Balitakunda	123
Yes	Yes	c	Yes	a	b	c	Yes	Yes	c	Yes	Yes	Yes	Yes	Yes	Idalbat	124
Yes	Yes	c	a	a	c	c	Yes	Yes	c	Yes	Yes	Yes	Yes	Yes	Naraharbat	125
Yes	Yes	c		a	b	c	Yes	Yes	c	Yes	Yes	Yes	Yes	Yes	Daulatbat	126
Yes	Yes	c	Yes	a	c	c	Yes	Yes	c	Yes	Yes	Yes	Yes	Yes	Senai	127
Yes	Yes	c	Yes	a	b	c	Yes	Yes	c	Yes	Yes	Yes	Yes	Yes	Jotchandi	128
Yes	Yes	Yes	Yes	b	b	Yes	Yes	Yes	c	Yes	Yes	Yes	Yes	Yes	Shaljhar	129
a	Yes	c	Yes	Yes	b	c	Yes	Yes	c	Yes	Yes	Yes	Yes	Yes	Bengai	130
Yes		c	Yes	c	a	c	Yes	Yes	c	Yes	Yes	Yes	Yes	Yes	Durgapur	131
Yes		c	Yes	b	b	c	Yes	Yes	c	Yes	Yes	Yes	Yes	Yes	Anur	132
Yes		c	Yes	b	a	c	Yes	Yes	c	Yes	Yes	Yes	Yes	Yes	Kapsit	133
Yes		c	Yes	a	a	c	Yes	Yes	c	Yes	Yes	Yes	Yes	Yes	Belepara	134
Yes		c	Yes	a	a	c	Yes	Yes	c	Yes	Yes	Yes	Yes	Yes	Tarui	135
Yes		c	Yes	a	a	c	Yes	Yes	c	Yes	Yes	a	Yes	Yes	Dashghara	136
Yes		c	Yes	Yes	Yes	c	Yes	Yes	Yes	Yes	Yes	Yes	Yes	Yes	Shripur	137
Yes	a	a	Yes	a	Yes	c	Yes	Yes	Yes	Yes	Yes	Yes	Yes	Yes	Kamarpukur	138
Yes		c	Yes	b	a	c	Yes	Yes	c	Yes	Yes	Yes	Yes	Yes	Indira	139
Yes		c	Yes	a	a	b	Yes	Yes	c	Yes	Yes	Yes	Yes	Yes	Harisabha	140

Availability of miscellaneous facilities (If amenities available code -Yes is given, If not available within the village , the distance range code viz; a for < 5 Kms, b for 5-10 Kms and c for 10+ kms of nearest place where facility is available is given).												Availability of electricity (Yes/No)			
Serial Number	Name of Village	ASHA (Accredited Social Health Activist)	Community centre with/without TV	Sports Field,	Sports Club / Recreation Centre	Cinema / Video Hall	Public Library	Public Reading Room	Newspaper Supply	Assembly Polling station	Birth & Death Registration Office	Power Supply for Domestic Use (ED)	Power Supply for Agricultural Use (EAG)	Power Supply for Commercial Use (EC)	Power Supply for All Uses (EA)
1	2	88	89	90	91	92	93	94	95	96	97	98	99	100	101

100	Samantakhanda	Yes	Yes	Yes	Yes	Yes	Yes	Yes	Yes	Yes	Yes	Yes	Yes	No	No
101	Gotai	Yes	Yes	Yes	Yes	Yes	Yes	Yes	Yes	Yes	Yes	Yes	Yes	No	No
102	Khatul	Yes	Yes	Yes	Yes	Yes	Yes	Yes	Yes	Yes	Yes	Yes	Yes	No	No
103	Agai	Yes	Yes	Yes	Yes	Yes	Yes	Yes	Yes	Yes	Yes	Yes	Yes	No	No
104	Narasinbati	Yes	Yes	Yes	Yes	Yes	Yes	Yes	Yes	Yes	Yes	Yes	Yes	No	No
105	Gauripur	Yes	Yes	Yes	Yes	Yes	Yes	Yes	Yes	Yes	Yes	Yes	Yes	No	No
106	Bhurkunda	Yes	Yes	Yes	Yes	Yes	Yes	Yes	Yes	Yes	Yes	Yes	Yes	Yes	Yes
107	Rayan	Yes	Yes	Yes	Yes	Yes	Yes	Yes	Yes	Yes	Yes	Yes	No	No	No
108	Jitarpur	Yes	Yes	Yes	Yes	Yes	Yes	Yes	Yes	Yes	Yes	Yes	Yes	Yes	Yes
109	Shalikona	Yes	Yes	Yes	Yes	Yes	Yes	Yes	Yes	Yes	Yes	Yes	No	No	No
110	Kamala	Yes	a	Yes	Yes	c	c	Yes	Yes	Yes	a	Yes	No	No	No
111	Punia	Yes	Yes	Yes	Yes	Yes	Yes	Yes	Yes	Yes	Yes	Yes	Yes	Yes	Yes
112	Ashpur	Yes	Yes	Yes	Yes	Yes	Yes	Yes	Yes	Yes	Yes	Yes	Yes	Yes	Yes
113	Paschim Chakla	Yes	Yes	Yes	c	Yes	Yes	Yes	Yes	Yes	Yes	Yes	No	No	No
114	Purba Chakla	Yes	Yes	Yes	Yes	Yes	Yes	Yes	Yes	Yes	Yes	Yes	Yes	No	No
115	Masidbera	Yes	Yes	Yes	Yes	Yes	Yes	Yes	Yes	Yes	Yes	Yes	No	No	No
116	Ambaula	Yes	Yes	Yes	Yes	Yes	Yes	Yes	Yes	Yes	Yes	Yes	No	No	No
117	Belun	Yes	Yes	Yes	Yes	Yes	Yes	Yes	Yes	Yes	Yes	Yes	No	No	No
118	Pundahit	Yes	Yes	Yes	Yes	Yes	Yes	Yes	Yes	Yes	Yes	Yes	No	No	No
119	Kumarganj	Yes	Yes	Yes	Yes	Yes	Yes	Yes	Yes	Yes	Yes	Yes	Yes	Yes	Yes
120	Kotai	Yes	Yes	Yes	Yes	Yes	Yes	Yes	Yes	Yes	Yes	Yes	Yes	Yes	Yes
121	Ria	Yes	Yes	Yes	Yes	Yes	Yes	Yes	Yes	Yes	Yes	Yes	Yes	Yes	Yes
122	Jharikhanda	Yes	Yes	Yes	Yes	Yes	Yes	Yes	Yes	Yes	Yes	Yes	Yes	Yes	Yes
123	Balitakunda	Yes	Yes	Yes	Yes	Yes	Yes	Yes	Yes	Yes	Yes	Yes	Yes	No	No
124	Idalbati	Yes	Yes	Yes	Yes	Yes	Yes	Yes	Yes	Yes	Yes	Yes	Yes	No	No
125	Naraharbati	Yes	Yes	Yes	Yes	Yes	Yes	Yes	Yes	Yes	Yes	Yes	Yes	No	No
126	Daulatbati	Yes	Yes	Yes	Yes	Yes	Yes	Yes	Yes	Yes	Yes	Yes	Yes	No	No
127	Senai	Yes	Yes	Yes	Yes	Yes	Yes	Yes	Yes	Yes	Yes	Yes	Yes	No	No
128	Jotchandi	Yes	Yes	Yes	Yes	Yes	Yes	Yes	Yes	Yes	Yes	Yes	Yes	No	No
129	Shaljhar	Yes	Yes	Yes	Yes	Yes	Yes	Yes	Yes	Yes	Yes	Yes	Yes	Yes	Yes
130	Bengai	Yes	Yes	Yes	Yes	Yes	Yes	Yes	Yes	Yes	Yes	Yes	Yes	Yes	Yes
131	Durgapur	Yes	Yes	Yes	Yes	Yes	Yes	Yes	Yes	Yes	Yes	Yes	Yes	No	No
132	Anur	Yes	Yes	Yes	Yes	Yes	Yes	Yes	Yes	Yes	Yes	Yes	Yes	Yes	Yes
133	Kapsit	Yes	Yes	Yes	Yes	Yes	Yes	a	Yes	Yes	Yes	Yes	Yes	No	No
134	Belepara	Yes	Yes	Yes	Yes	Yes	Yes	Yes	Yes	Yes	Yes	Yes	Yes	Yes	Yes
135	Tarui	Yes	Yes	a	a	a	a	Yes	a	a	Yes	Yes	No	No	No
136	Dashghara	Yes	Yes	Yes	Yes	Yes	Yes	Yes	Yes	Yes	Yes	Yes	Yes	Yes	Yes
137	Shripur	Yes	Yes	Yes	Yes	Yes	Yes	Yes	Yes	Yes	Yes	Yes	Yes	Yes	Yes
138	Kamarpukur	Yes	Yes	Yes	Yes	Yes	Yes	Yes	Yes	Yes	Yes	Yes	Yes	Yes	Yes
139	Indira	Yes	Yes	Yes	Yes	Yes	Yes	Yes	Yes	Yes	Yes	Yes	Yes	No	No
140	Harisabha	Yes	Yes	Yes	Yes	Yes	Yes	Yes	Yes	Yes	Yes	Yes	Yes	Yes	Yes

Nearest Town		Land Use							
		Area under different types of land use (in hectares rounded up to one decimal place)							
Name	Distance range code i.e. a for < 5 Kms, b for 5-10 Kms and c for 10+ kms .	Forests	Area under Non-agricultural Uses	Barren and Un-cultivable land	Permanent Pastures and Other Grazing Lands	Land Under Miscellaneous Tree Crops etc.	Culturable Waste Land	Name of Village	Serial Number
102	103	104	105	106	107	108	109	2	1

ARAMBAGH	b	0	19.5	0	0	0	0	Samantakhanda	100
ARAMBAGH	b	0	8.9	0	0	0	3.2	Gotai	101
ARAMBAGH	b	0	15.6	0	0	0	2.8	Khatul	102
ARAMBAGH	b	0	0	0	0	0	20.2	Agai	103
ARAMBAGH	b	0	12.7	0	0	0	1.2	Narasinbati	104
ARAMBAGH	b	0	5.2	0	0	0	0.8	Gauripur	105
ARAMBAGH	c	0	0	0	0	0	54.2	Bhurkunda	106
ARAMBAGH	c	0	0	0	0	0	37.7	Rayan	107
ARAMBAGH	c	0	14.4	0	0	0	4.9	Jitarpur	108
ARAMBAGH	c	0	0	0	0	0	0	Shalikona	109
ARAMBAGH	c	0	0	0	0	0	0	Kamala	110
ARAMBAGH	c	0	0	0	0	0	0	Punia	111
ARAMBAGH	c	0	0	0	0	0	30	Ashpur	112
ARAMBAGH	c	0	0	0	0	0	0	Paschim Chakla	113
ARAMBAGH	c	0	0	0	0	0	0	Purba Chakla	114
ARAMBAGH	c	0	0	0	0	0	0	Masidbera	115
ARAMBAGH	c	0	0	0	0	0	0	Ambaula	116
ARAMBAGH	c	0	0	0	0	0	0	Belun	117
ARAMBAGH	c	0	0	0	0	0	2.6	Pundahit	118
ARAMBAGH	c	0	0	0	0	0	19.5	Kumarganj	119
ARAMBAGH	c	0	0	0	0	0	0	Kotai	120
ARAMBAGH	c	0	0	0	0	0	0	Ria	121
ARAMBAGH	c	0	0	0	0	0	0	Jharikhanda	122
ARAMBAGH	c	0	0	0	0	0	0	Balitakunda	123
ARAMBAGH	b	0	21.2	0	0	0	0	Idalbati	124
ARAMBAGH	b	0	2.7	0	0	0	0	Naraharbati	125
ARAMBAGH	b	0	2	0	0	0	0	Daulatbati	126
ARAMBAGH	b	0	2.2	0	0	0	5.3	Senai	127
ARAMBAGH	b	0	21	0	0	0	0.3	Jotchandi	128
ARAMBAGH	b	0	5	0	0	0	0	Shaljhar	129
ARAMBAGH	b	0	197.9	0	0	0	0	Bengai	130
ARAMBAGH	c	0	11.5	0	0	0	6.4	Durgapur	131
ARAMBAGH	c	0	95.9	0	0	0	6.1	Anur	132
ARAMBAGH	c	0	7.2	0	0	0	1.6	Kapsit	133
ARAMBAGH	c	0	9.1	0	0	0	3.3	Belepara	134
ARAMBAGH	c	0	0	0	0	0	0.8	Tarui	135
ARAMBAGH	c	0	7	0	0	0	9.7	Dashghara	136
ARAMBAGH	c	0	3	0	0	0	14.6	Shripur	137
ARAMBAGH	c	0	7.5	0	0	0	66	Kamarpukur	138
ARAMBAGH	c	0	6	0	0	0	5.6	Indira	139
ATAMBAGH	c	0	22	0	0	0	0.1	Harisabha	140

Land Use											
Area under different types of land use (in hectares rounded up to one decimal place)							Area irrigated by source (in hectare).				
Serial Number	Name of Village	Fallow lands other than current fallows	Current Fallows	Net Area Sown	Total Irrigated Land Area	Total Un-irrigated Land Area	Canals (C)	Wells/Tube-wells(W/TW)	Tanks/Lakes(T/L)	Water Falls(WF)	Others(O)
1	2	110	111	112	113	114	115	116	117	118	119

100	Samantakhanda	0	0	187.8	137	50.8	128	9	0	0	0
101	Gotai	0	0	156.4	96.4	60	41	19.3	36.1	0	0
102	Khatul	0	0	191.8	109.4	82.5	44.5	42.6	22.3	0	0
103	Agai	0	0	260.9	140	120.9	77.7	12.3	50	0	0
104	Narasinbati	0	0	151	99.5	51.5	50.1	35.2	14.2	0	0
105	Gauripur	0	0	66.9	44.7	22.2	11.3	11.5	21.8	0	0
106	Bhurkunda	0	0	276.4	128	148.4	70	58	0	0	0
107	Rayan	0	0	123.4	65	58.4	30	35	0	0	0
108	Jitarpur	0	0	46.9	46.9	0	29.1	10.1	7.7	0	0
109	Shalikona	0	0	119.4	89	30.4	0	89	0	0	0
110	Kamala	0	0	106.9	70.5	36.4	0	70.5	0	0	0
111	Punia	0	0	161.3	128	33.3	0	128	0	0	0
112	Ashpur	0	0	225.7	108.3	117.4	0	108.3	0	0	0
113	Paschim Chakla	0	0	75.7	31.6	44.1	31.6	0	0	0	0
114	Purba Chakla	0	0	113.6	72	41.7	71.3	0.7	0	0	0
115	Masidbera	0	0	56.3	42.6	13.8	42.6	0	0	0	0
116	Ambaula	0	0	73.7	53.5	20.2	0	53.5	0	0	0
117	Belun	0	0	142.8	92.8	50	92.8	0	0	0	0
118	Pundahit	0	0	140	84.2	55.8	84.2	0	0	0	0
119	Kumarganj	0	0	112.2	60	52.2	60	0	0	0	0
120	Kotai	0	0	173.2	132	41.2	100	32	0	0	0
121	Ria	0	0	172.9	148.8	24.1	72	50	26.8	0	0
122	Jharikhanda	0	0	139.2	63.5	75.7	56.7	0	6.9	0	0
123	Balitakunda	0	0	63.1	39.2	23.8	21	0	18.2	0	0
124	Idalbati	0	0	239	119.5	119.5	13	100.5	6.1	0	0
125	Naraharbati	0	0	63.1	53.1	10	34.4	10.2	8.5	0	0
126	Daulatbati	0	0	54	54	0	25.1	17.6	11.3	0	0
127	Senai	0	0	181.3	181.3	0	174	0	7.3	0	0
128	Jotchandi	0	0	130	110	20	70.1	23.7	16.2	0	0
129	Shaljhar	0	0	248.3	241	7.3	81.8	141	18.2	0	0
130	Bengai	0	0	500.7	500.7	0	340.2	142	18.5	0	0
131	Durgapur	0	0	65	59	6	34.4	14.5	10.1	0	0
132	Anur	0	0	260	260	0	190	70	0	0	0
133	Kapsit	0	0	46.3	40	6.3	28	12	0	0	0
134	Belepara	0	0	55.2	50	5.2	43	7	0	0	0
135	Tarui	0	0	170.3	141.2	29.1	61.1	80.1	0	0	0
136	Dashghara	0	0	172.9	110	62.9	74.1	29.9	6.1	0	0
137	Shripur	0	0	155.6	105.4	50.2	69	36.4	0	0	0
138	Kamarpukur	0	0	92.5	84	8.5	40	35.5	8.5	0	0
139	Indira	0	0	53	48	5	40	8	0	0	0
140	Harisabha	0	0	89	84	5	20	64	0	0	0

Name of three most important commodities manufactured			Name of Village	Serial Number
First	Second	Third		
120	121	122	2	1

Rice Mill

Samantakhanda	100
Gotai	101
Khatul	102
Agai	103
Narasinbati	104
Gauripur	105
Bhurkunda	106
Rayan	107
Jitarpur	108
Shalikona	109
Kamala	110
Punia	111
Ashpur	112
Paschim Chakla	113
Purba Chakla	114
Masidbera	115
Ambaula	116
Belun	117
Pundahit	118
Kumarganj	119
Kotai	120
Ria	121
Jharikhanda	122
Balitikunda	123
Idalbati	124
Naraharbati	125
Daulatbati	126
Senai	127
Jotchandi	128
Shaljhar	129
Bengai	130
Durgapur	131
Anur	132
Kapsit	133
Belepara	134
Tarui	135
Dashghara	136
Shripur	137
Kamarpukur	138
Indira	139
Harisabha	140

Census of India 2011
Amenities and Land use

Serial Number	Name of Village	Location code no.	Total area of the village (in hectares rounded up to one decimal place)	Total population (2011 census)	Number of households (2011 census)	Number of educational amenities available in village, the distance range code viz; a for 0-5 kms, b for 5-10 kms, c for 10+ kms of nearest place where facility is available							
						Pre-Primary school (PP)	Primary school (P)	Middle school (M)	Secondary School (S)	Senior Secondary school (SS)	Degree college of arts science & commerce (ASC)	Engineering college(EC)	Medical college (MC)
1	2	3	4	5	6	7	8	9	10	11	12	13	14
141	Raghunathpur	324161	50.1	370	82	a	a	a	a	a	a	c	c
142	Paschim Amarpur	324162	165.2	1106	250	1	1	a	a	a	1	c	c
143	Pukhuria	324163	132.8	1446	340	2	2	3	2	1	a	c	c
144	Dwariapur	324164	100.3	310	64	1	1	a	a	a	a	c	c
145	Satberia	324165	188.9	1378	290	1	1	1	1	1	a	c	c
146	Subir Chak	324166	130.6	1079	259	1	1	a	a	a	a	c	c
147	Madhubati	324167	167.5	1991	465	1	1	a	a	a	a	c	c
148	Gar Mandaran	324168	458.2	6264	1389	3	3	1	1	a	a	a	c
149	Betbani	324169	59.2	549	136	1	1	a	a	a	b	b	c
150	Naldubi	324170	102.6	656	145	1	1	a	a	a	a	a	c
151	Kajla	324171	43.4	192	51	b	a	a	a	b	b	b	c
152	Babuimari	324172	57.7	0	0								
153	Laluka	324173	403.7	2497	563	1	1	a	a	a	b	b	c
154	Rangamati	324174	50.6	551	121	1	1	a	a	a	a	a	c
155	Arazi Kirtibasapur	324175	54.9	77	17	b	a	a	a	a	b	b	c
156	Krittibasapur	324176	42.4	371	87	1	1	a	a	a	b	b	c
157	Tarahat	324177	704	3501	759	2	2	1	1	a	b	b	c
158	Mulluk	324178	181.4	737	161	1	1	a	a	a	b	c	c
159	Meherbanpur	324179	65.7	198	45	1	1	a	a	a	b	c	c
160	Laskarpukur	324180	229	1059	221	1	1	b	b	b	b	c	c
161	Khejurbandi	324181	132.1	535	103	2	2	1	b	b	b	c	c
162	Mamudpur	324182	177	2109	466	2	2	a	a	b	b	c	c
163	Pandugram	324183	285.4	2290	518	3	3	1	a	b	b	c	c
164	Beldiha	324184	232.3	2185	494	1	1	a	a	b	c	c	c
165	Andua	324185	122.1	911	179	1	1	a	a	b	c	c	c
166	Shyambazar	324186	224.1	6293	1417	4	4	1	1	a	c	c	c
167	Fului	324187	777.4	5984	1288	5	4	a	a	a	c	c	c
168	Betra	324188	400.3	3262	662	3	3	c	a	a	c	c	c
169	Tilari	324189	236.3	1444	284	2	1	c	b	b	c	c	c
170	Dwaripara	324190	97.9	490	89	1	1	c	a	b	c	c	c
171	Kokandi	324191	127.8	1112	251	2	2	1	1	a	c	c	c
172	Kayapat	324192	60.9	3351	713	3	2	c	a	a	c	c	c
173	Shyampur	324193	76.5	379	80	1	1	a	a	a	c	c	c
174	Tilati	324194	60.5	568	123	1	1	c	a	a	c	c	c
175	Chakran	324195	52.9	438	97	2	2	c	a	a	c	c	c
176	Badanganj	324196	279	3865	819	6	5	3	2	2	c	c	c
177	Krishnaganj	324197	111.7	2321	529	1	1	c	a	a	c	c	c
178	Sikil Beldiha	324198	75.1	275	57	c	a	a	a	a	c	c	c
179	Bara Salabeltala	324199	211.8	661	149	1	1	a	a	b	c	c	c
180	Selampur	324200	362.8	4471	929	5	5	b	b	b	c	c	c
181	Karnapur	324201	100.8	344	77	2	2	b	a		b	c	c
182	Dharmmapur	324202	75	239	52	1	1		a	b	b	c	c
183	Kuchedahari	324203	68	288	64	b	b						

- Village Directory

(As in 2009)

le. (If not available within the < 5 Kms, b for 5-10 Kms and c cility is available is given).						Number of Medical Amenities available. (If not available within the village , the distance range code viz; a for < 5 Kms, b for 5-10 Kms and c for 10+ kms of nearest place where facility is available is given).						Name of Village	Serial Number						
15	16	17	18	19	20	21	22	23	24	25	26			27	28	29	30	31	
c	c	b		c		a		a	c	c		c	a		a	Raghunathpur	141		
c	c	b		c		c	a		a	c	c	c	c		a	Paschim Amarpur	142		
c	c	b		c		b		b	c	c		c	c		b	Pukhuria	143		
c	c	b		c		a	a	a	c	c	c	c	a	c	a	Dwariapur	144		
c	c	b		c		a		1 a	c	c	c	c	c		a	Satberia	145		
c	c	b		c		a		a	c	c	c	c	c		a	Subir Chak	146		
c	c	b		c	1 c		1		1 c	c		c	c		a	Madhubati	147		
c	c	b	c	a	c	a	a	1 a	a	a	a	a	a	a	a	Gar Mandaran	148		
c	c	b	c	a	c	a	a	a	a	a	a	a	a	a	a	Betbani	149		
c	c	c	c	a	c	a	a	a	a	a	a	a	a	a	a	Naldubi	150		
c	c	c	c	a	c	b	b	a	b	b	b	b	b	b	b	Kajla	151		
																Babuimari	152		
c	c	c	c	b	c	b	b	1 b	b	b	b	b	b	b	b	Laluka	153		
c	c	b	c		1 c	a	a	1 a	a	a		1 a		1 a	a	Rangamati	154		
c	c	c	a	c		b	a	a	b	b	b	a	a	b	b	Arazi Kirtibasapur	155		
c	c	c	c	a	c	b	a	a	b	b	b	b	b	b	b	Krittibasapur	156		
c	c	c	c		1 c	b	1	1 b	b	b	b	b	b	b	b	Tarahat	157		
c	c	c	c	c		c	b	a	c	c	c	c	c	c		Mulluk	158		
c	c	c	c		c	c	b	b	c	c	c	c	c	c		b	Meherbanpur	159	
c		c		c		c	b	a	c	c	c	c	c	c		Laskarpukur	160		
		c		c		c	b	b	c	c	c	c	c	c		Khejurbandi	161		
		c		c		c	b	b	c	c	c	c	c	c		Mamudpur	162		
c	c	c	c			c	b	b	c	c	c	c	c	c		Pandugram	163		
c	c	c	c			c	c	b	c	c	c	c	c	c		Beldiha	164		
c	c	c	c			c	c		1 c	c	c	c	c	c		Andua	165		
c	c	c	c			1 c	c		1 c	c	c	c	c	c		Shyambazar	166		
c	c	c	c			c	1	1 c	c	c	c	c	c	c	c	Fului	167		
c	c	c	c	c			c	1 c		c						Betra	168		
c	c	c	c	c			c	b	c	c	c	c	b	c		c	Tilari	169	
c	c	c	c	c			c	a	c	c	c					Dwaripara	170		
c	c	c	c	c			c		1 c		c					Kokandi	171		
c	c	c	c	c			c		1 c		c					Kayapat	172		
c	c	c	c	c			c	a	c	c	c	c	a	c		c	Shyampur	173	
c	c	c	c	c			c	a		c						Tilati	174		
c	c	c	c	c			c	a	c		c					Chakran	175		
c	c	c	c	c			c	1	1 c	c	c	c	c	c	c	c	Badanganj	176	
c	c	c	c	c			c	c	a	c	c	c	c	c	c	c	Krishnaganj	177	
c	c	c	c	c			c	c	a	c	c	c	c	c	c		Sikil Beldiha	178	
c	c	c	c	c			c	c	b	c	c	c	c	c			Bara Salabeltala	179	
c	c	c	c	c			c		1 c		c						Selampur	180	
c	c	c	c	c			c	b	a	b	b	c	c	a	b		Karnapur	181	
c	c	c	c	c			c	b	a	b	b	c	c	b	b		b	Dharmmapur	182
							c	c	a	c	c	c		c	c			Kuchedahari	183

Serial Number	Name of Village	Number of Non-Government Medical Amenities available.							Availability of drinking water - Yes / No							
		Charitable non Govt. hospital/Nursing home.	Medical practitioner with MBBS Degree	Medical practitioner with other degree	Medical practitioner with no degree	Traditional practitioner and faith healer	Medicine Shop	Others	Tap water (Treated/Untreated)	Well water (Covered / Uncovered well)	Hand Pump	Tube wells / Bore well	Spring	River / Canal	Tank / Pond / Lake	Others
1	2	32	33	34	35	36	37	38	39	40	41	42	43	44	45	46
141	Raghunathpur	0	0	0	0	0	0	0	0	Yes	No	Yes	Yes	No	No	No
142	Paschim Amarpur	0	2	0	0	0	1	0	0	Yes	No	Yes	Yes	No	No	No
143	Pukhuria	0	0	0	0	0	0	0	0	Yes	No	Yes	Yes	No	No	No
144	Dwariapur	0	0	0	0	0	0	0	0	Yes	No	Yes	Yes	No	No	No
145	Satberia	0	0	0	0	0	0	0	0	Yes	No	Yes	Yes	No	No	No
146	Subir Chak	0	0	0	0	0	0	0	0	Yes	No	Yes	Yes	No	No	No
147	Madhubati	0	0	0	0	0	2	0	0	Yes	No	Yes	Yes	No	No	No
148	Gar Mandaran	0	0	0	2	0	0	0	0	No	No	Yes	Yes	No	Yes	Yes
149	Betbani	0	1	0	1	0	0	0	0	No	No	Yes	Yes	No	Yes	Yes
150	Naldubi	0	0	0	1	0	0	0	0	No	No	Yes	Yes	No	Yes	Yes
151	Kajla	0	0	0	1	0	0	0	0	No	No	Yes	Yes	No	Yes	Yes
152	Babuimari															
153	Laluka	0	0	0	1	0	0	0	0	Yes	No	Yes	Yes	No	Yes	Yes
154	Rangamati	0	0	1	1	0	2	0	0	No	No	Yes	Yes	No	Yes	Yes
155	Arazi Kirtibaspur	0	0	0	0	0	0	0	0	Yes	No	Yes	Yes	No	Yes	Yes
156	Krittibaspur	0	0	0	0	0	0	0	0	Yes	No	Yes	Yes	No	Yes	Yes
157	Tarahat	0	0	0	1	0	0	0	0	Yes	No	Yes	Yes	No	Yes	Yes
158	Mulluk	0	0	0	0	0	1	0	0	No	No	Yes	Yes	No	Yes	Yes
159	Meherbanpur	0	0	0	1	0	0	0	0	No	Yes	Yes	Yes	No	Yes	Yes
160	Laskarpukur	0	0	0	0	0	0	0	0	No	Yes	Yes	Yes	No	No	Yes
161	Khejurbandi	0	0	0	0	0	0	0	0	No	Yes	Yes	Yes	No	No	Yes
162	Mamudpur	0	0	0	1	0	0	0	0	No	No	Yes	Yes	No	Yes	Yes
163	Pandugram	0	0	0	1	0	1	0	0	Yes	Yes	Yes	Yes	No	No	Yes
164	Beldiha	0	0	0	0	0	1	0	0	No	Yes	Yes	Yes	No	No	Yes
165	Andua	0	0	0	0	0	0	0	0	No	No	Yes	Yes	No	Yes	Yes
166	Shyambazar	0	0	3	4	0	4	0	0	Yes	Yes	Yes	Yes	No	Yes	Yes
167	Fului	0	0	0	2	0	0	0	0	Yes	No	Yes	No	No	No	Yes
168	Betra	0	0	2	2	0	0	0	0	Yes	Yes	Yes	Yes	No	No	No
169	Tilari	0	0	0	1	0	0	0	0	Yes	No	Yes	Yes	No	Yes	Yes
170	Dwaripara	0	0	0	0	0	0	0	0	Yes	Yes	Yes	Yes	No	No	Yes
171	Kokandi	0	0	0	1	0	4	0	0	Yes	Yes	Yes	Yes	No	No	Yes
172	Kayapat	0	6	2	2	0	7	0	0	Yes	Yes	Yes	Yes	No	No	Yes
173	Shyampur	0	0	0	0	0	0	0	0	No	No	Yes	Yes	No	Yes	Yes
174	Tilati	0	0	0	1	0	0	0	0	No	Yes	Yes	Yes	No	No	Yes
175	Chakran	0	0	0	0	0	0	0	0	Yes	Yes	Yes	Yes	No	No	Yes
176	Badanganj	0	0	5	6	0	6	0	0	Yes	No	Yes	Yes	No	Yes	Yes
177	Krishnaganj	0	0	0	0	0	0	0	0	Yes	No	Yes	Yes	No	Yes	Yes
178	Sikil Beldiha	0	0	0	0	0	0	0	0	No	No	Yes	Yes	No	Yes	Yes
179	Bara Salabeltala	0	0	0	0	0	1	0	0	No	Yes	Yes	Yes	No	Yes	Yes
180	Selampur	0	0	1	2	0	0	0	0	Yes	Yes	Yes	Yes	No	No	Yes
181	Karnapur	0	0	0	0	0	0	0	0	No	No	Yes	Yes	No	Yes	Yes
182	Dharmmapur	0	0	0	0	0	0	0	0	No	No	Yes	Yes	No	No	Yes
183	Kuchedahari	0	0	0	0	0	0	0	0	No	No	Yes	Yes	No	No	Yes

Availability of toilet & others Yes / No				Communication and transport facilities (If amenities available code -Yes is given except for Village Pin Code ,If not available within the village , the distance range code viz; a for < 5 Kms, b for 5-10 Kms and c for 10+ kms of nearest place where facility is available is given).								
Community toilet including bath.	Community toilet excluding bath.	Rural sanitary mart or sanitary hardware outlet available near the village.	Community bio- gas or recycle of waste for productive use.	Post office(PO)	Sub post office (SPO)	Post & Telegraph office (P&TO)	Village Pin Code	Telephones (Land lines)	Public call office (PCO)	Mobile phone coverage	Name of Village	Serial Number
47	48	49	50	51	52	53	54	55	56	57	2	1
No	No	No	No	c	a	c	712613	Yes	a	Yes	Raghunathpur	141
No	No	No	No	c	a	c	712614	Yes	a	Yes	Paschim Amarpur	142
No	No	No	No	c	a	c	712122	Yes	a	Yes	Pukhuria	143
No	No	No	No	c	a	c	712612	Yes	a	Yes	Dwariapur	144
No	No	No	No	c	Yes	c	712612	Yes	a	Yes	Satberia	145
No	No	No	No	c	a	c	712612	Yes	a	Yes	Subir Chak	146
No	No	No	No	c	a	c	712612	Yes	Yes	Yes	Madhubati	147
Yes	Yes	No	No	c	Yes	c	712612	Yes	Yes	Yes	Gar Mandaran	148
No	Yes	Yes	No	c	a	c	712612	Yes	Yes	Yes	Betbani	149
No	No	Yes	No	a	a	a	712612	Yes	Yes	Yes	Naldubi	150
No	No	Yes	No	b	a	b	712612	Yes	Yes	Yes	Kajla	151
											Babuimari	152
Yes	Yes	No	No	c	Yes	b	712614	Yes	Yes	Yes	Laluka	153
Yes	Yes	No	No	a	a	a	712614	Yes	Yes	Yes	Rangamati	154
No	Yes	Yes	No	c	a	b	712612	a	a	Yes	Arazi Kirttibaspur	155
No	Yes	Yes	No	c	a	b	712614	Yes	a	Yes	Krittibaspur	156
No	Yes	Yes	No	b	Yes	b	712612	Yes	Yes	Yes	Tarahat	157
No	Yes	No	No	c	a	c	712612	Yes	a	Yes	Mulluk	158
No	Yes	No	No	c	a	c	712612	Yes	a	Yes	Meherbanpur	159
No	No	No	No	c	b	c	712612	Yes	b	Yes	Laskarpukur	160
No	No	No	No	c	a	c	712122	Yes	b	Yes	Khejurbandi	161
No	No	No	No	c	b	c	712122	Yes	b	Yes	Mamudpur	162
No	Yes	No	No	c	Yes	c	712122	Yes	Yes	Yes	Pandugram	163
No	No	No	No	c	a	c	712122	Yes	a	Yes	Beldiha	164
No	No	No	No	c	a	c	712122	Yes	a	Yes	Andua	165
No	Yes	No	No	c	Yes	c	712122	Yes	Yes	Yes	Shyambazar	166
Yes	No	No	No	Yes	Yes	c	712122	Yes	Yes	Yes	Fului	167
Yes	No	No	No	a	a	c	712122	Yes	Yes	Yes	Betra	168
Yes	No	No	No	c	b	c	712122	Yes	Yes	Yes	Tilari	169
Yes	No	No	No			c	712122	b	b	Yes	Dwaripara	170
Yes	Yes	No	No	a	a	c	712122	Yes	Yes	Yes	Kokandi	171
Yes	Yes	No	No	a	a	c	712122	Yes	Yes	Yes	Kayapat	172
Yes	No	No	No	a	a	c	712122	Yes	a	Yes	Shyampur	173
Yes	Yes	No	No	a	a	c	712122	a	a	Yes	Tilati	174
Yes	No	No	No	a	a	c	712122	Yes	a	Yes	Chakran	175
Yes	Yes	No	No	c	Yes	c	712122	Yes	Yes	Yes	Badanganj	176
Yes	Yes	No	No	b	b	c	712122	Yes	Yes	Yes	Krishnaganj	177
No	No	No	No	a	a	c	712122	a	a	Yes	Sikil Beldiha	178
No	Yes	No	No	b	b	c	712122	Yes	Yes	Yes	Bara Salabeltala	179
Yes	Yes	No	No	Yes	b	c	712122	Yes	Yes	Yes	Selampur	180
No	No	No	No	c	a	c	712122	Yes	a	Yes	Karnapur	181
No	No	No	No	c	a	c	712122	Yes	b	Yes	Dharmmapur	182
No	No	No	No	a	b	c	712122	Yes	b	Yes	Kuchedahari	183

Communication and transport facilities (If amenities available code -Yes is given except for Village Pin Code ,If not available within the village , the distance range code viz; a for < 5 Kms, b for 5-10 Kms and c for 10+ kms of nearest place where facility is available is given).													Village connected to highway (If amenities available code viz; a for < 5 Kms, b for 5-10 Kms and c for 10+ kms of nearest place where facility is available is given).			
Serial Number	Name of Village	Internet cafes/ Common service centre (CSC)	Private courier facility	Bus service (Public & Private)	Railway stations	Auto/Modified Autos	Taxis and Vans	Tractors	Cycle-pulled rickshaws(Manual & Machine driven)	Carts driven by animals	Sea /River ferry service	Connected to national highway(NH)	Connected to state highway(SH)	Connected to major district road (MDR)	Connected to others district road	Pucca roads
1	2	58	59	60	61	62	63	64	65	66	67	68	69	70	71	72
141	Raghunathpur	a	a	a	c	a	Yes	Yes	Yes	Yes	c	c	c	c	b	Yes
142	Paschim Amarapur	a	Yes	Yes	c	a	Yes	Yes	Yes	Yes	c	c	c	c	b	Yes
143	Pukhuria	a	a	a	c	a	a	Yes	Yes	Yes	c	c	c	c	b	b
144	Dwariapur	a	a	a	c	a	Yes	Yes	Yes	Yes	c	c	c	c	b	a
145	Satberia	a	a	a	c	a	Yes	Yes	Yes	Yes	c	c	c	c	b	a
146	Subir Chak	a	a	Yes	c	b	Yes	Yes	Yes	Yes	c	c	c	c	b	Yes
147	Madhubati	a	a	a	c	a	Yes	Yes	Yes	Yes	c	c	c	c	a	Yes
148	Gar Mandaran	a	a	Yes	c	a	Yes	Yes	Yes	Yes	c	c	Yes	Yes	Yes	Yes
149	Betbani	a	a	a	c	a	Yes	Yes	Yes	Yes	c	c	a	a	Yes	Yes
150	Naldubi	a	a	a	c	a	Yes	Yes	Yes	Yes	c	c	a	Yes	Yes	Yes
151	Kajla	b	b	b	c	b	Yes	Yes	Yes	Yes	c	c	b	a	Yes	Yes
152	Babuimari															
153	Laluka	b	b	a	c	b	Yes	Yes	Yes	Yes	c	c	a	Yes	Yes	Yes
154	Rangamati	a	a	Yes	c	a	Yes	Yes	Yes	Yes	c	c	Yes	Yes	Yes	Yes
155	Arazi Kirtibasapur	b	b	a	c	b	Yes	Yes	Yes	Yes	c	c	a	a	Yes	Yes
156	Krittibasapur	b	b	a	c	b	Yes	Yes	Yes	Yes	c	c	a	a	Yes	Yes
157	Tarahat	b	b	Yes	c	b	Yes	Yes	Yes	Yes	c	c	Yes	Yes	Yes	Yes
158	Mulluk	c	c	Yes	c	b	Yes	Yes	Yes	Yes	c	c	c	c	Yes	Yes
159	Meherbanpur	c	c	a	c	b	b	Yes	Yes	Yes	c	c	c	c	a	Yes
160	Laskarpukur	c	c	a	c	b	b	Yes	Yes	Yes	c	c	c	c	a	a
161	Khejurbandi	c	c	Yes	c	b	Yes	Yes	Yes	Yes	c	c	c	c	a	Yes
162	Mamudpur	c	c	Yes	c	b	b	Yes	Yes	Yes	c	c	c	c	a	Yes
163	Pandugram	c	c	Yes	c	b	Yes	Yes	Yes	Yes	c	c	c	c	Yes	Yes
164	Beldiha	c	c	Yes	c	c	b	Yes	Yes	Yes	c	c	c	c	c	a
165	Andua	c	c	Yes	c	c	b	Yes	Yes	Yes	c	c	c	c	a	Yes
166	Shyambazar	c	c	Yes	c	c	a	Yes	Yes	Yes	c	c	c	c	a	Yes
167	Fului	c	b	Yes	c	c	Yes	Yes	Yes	Yes	c	c	c	Yes	Yes	a
168	Betra	a	c	a	c	c	Yes	Yes	Yes	Yes	c	c	c	c	b	a
169	Tilari	a	c	b	c	b	Yes	Yes	Yes	Yes	c	c	c	a	b	a
170	Dwaripara	c	c	a	c	c	Yes	Yes	Yes	Yes	c	c	c	c	a	a
171	Kokandi	Yes	c	a	c	a	Yes	Yes	Yes	Yes	c	c	c	c	a	a
172	Kayapat	a	c	a	c	a	Yes	Yes	Yes	Yes	c	c	c	c	a	a
173	Shyampur	a	c	a	c	a	Yes	a	Yes	Yes	c	c	c	a	a	a
174	Tilati	a	c	a	c	a	a	Yes	Yes	Yes	c	c	c	c	Yes	a
175	Chakran	c	c	a	c	a	a	Yes	Yes	Yes	c	c	c	c	a	a
176	Badanganj	Yes	Yes	Yes	c	c	Yes	Yes	Yes	Yes	c	c	c	Yes	Yes	Yes
177	Krishnaganj	Yes	Yes	Yes	c	c	Yes	Yes	a	Yes	c	c	c	Yes	Yes	Yes
178	Sikil Beldiha	c	c	Yes	c	c	a	a	Yes	Yes	c	c	c	c	Yes	Yes
179	Bara Salabeltala	c	c	Yes	c	c	Yes	Yes	Yes	Yes	c	c	c	c	Yes	Yes
180	Selampur	b	c	b	c	c	Yes	Yes	Yes	Yes	c	c	c	c	a	a
181	Karnapur	b	a	a	c	b	Yes	Yes	Yes	Yes	c	c	b	a	a	a
182	Dharmmapur	b	b	Yes	c	b	a	Yes	b	Yes	c	c	b	Yes	b	Yes
183	Kuchedahari	b	c	b	c	b	Yes	Yes	Yes	Yes	b	c	c	c	Yes	Yes

ys,village roads, banks & credit societies
 :-Yes is given, If not available within the
 code viz; a for < 5 Kms, b for 5-10 Kms
 place where facility is available is given).

Availability of miscellaneous facilities (If amenities available code -Yes is given, If not
 available within the village , the distance range code viz; a for < 5 Kms, b for 5-10 Kms
 and c for 10+ kms of nearest place where facility is available is given).

73	74	75	76	77	78	79	80	81	82	83	84	85	86	87	Name of Village	Serial Number
Yes	c	Yes	a	a	c	Yes	Yes	c	Yes	Yes	Yes	Yes	Yes	Yes	Raghunathpur	141
Yes	b	Yes	a	a	c	Yes	Yes	c	Yes	Yes	Yes	Yes	Yes	Yes	Paschim Amarpur	142
Yes	b	c	Yes	b	a	c	Yes	Yes	c	a	Yes	a	Yes	Yes	Pukhuria	143
Yes	c	Yes	a	a	b	Yes	Yes	c	Yes	Yes	Yes	Yes	Yes	Yes	Dwariapur	144
Yes	c	Yes	a	a	c	Yes	Yes	c	Yes	Yes	Yes	Yes	Yes	Yes	Satberia	145
Yes	c	Yes	a	a	b	Yes	Yes	c	Yes	Yes	Yes	Yes	Yes	Yes	Subir Chak	146
Yes	c	Yes	a	a	b	Yes	Yes	c	Yes	Yes	Yes	Yes	Yes	Yes	Madhubati	147
Yes	c	Yes	a	a	Yes	Yes	Yes	c	Yes	Yes	Yes	Yes	Yes	Yes	Gar Mandaran	148
Yes	c	c	Yes	a	a	c	Yes	Yes	c	Yes	Yes	Yes	Yes	Yes	Betbani	149
Yes	c	c	Yes	a	a	c	Yes	Yes	c	Yes	Yes	Yes	Yes	Yes	Naldubi	150
Yes	c	c	Yes	b	b	c	Yes	Yes	c	Yes	Yes	Yes	Yes	Yes	Kajla	151
															Babuimari	152
Yes	c	c	Yes	b	b	c	Yes	Yes	c	Yes	Yes	Yes	Yes	Yes	Laluka	153
Yes	c	c	Yes	a	a	Yes	Yes	Yes	c	Yes	Yes	Yes	Yes	Yes	Rangamati	154
Yes	c	c	Yes	b	b	c	Yes	Yes	c	Yes	Yes	Yes	Yes	Yes	Arazi Kirttibaspur	155
Yes	c	c	Yes	b	b	c	Yes	Yes	c	Yes	Yes	Yes	Yes	Yes	Krittibaspur	156
Yes	c	c	Yes	b	b	c	Yes	Yes	c	Yes	Yes	Yes	Yes	Yes	Tarahat	157
Yes	c	Yes	b	b	c	Yes	Yes	c	Yes	Yes	Yes	Yes	Yes	Yes	Mulluk	158
Yes	c	Yes	b	b	c	Yes	Yes	c	Yes	Yes	Yes	Yes	Yes	Yes	Meherbanpur	159
Yes	c	Yes	b	b	c	Yes	Yes	c	Yes	Yes	Yes	Yes	Yes	Yes	Laskarpukur	160
Yes	c	Yes	a	b	c	Yes	Yes	c	Yes	Yes	Yes	Yes	Yes	Yes	Khejurbandi	161
Yes	c	c	Yes	a	b	Yes	Yes	Yes	c	Yes	Yes	Yes	Yes	Yes	Mamudpur	162
Yes	c	Yes	Yes	b	Yes	Yes	Yes	Yes	c	Yes	Yes	Yes	Yes	Yes	Pandugram	163
Yes	c	Yes	a	c	Yes	Yes	Yes	c	Yes	Yes	Yes	Yes	Yes	Yes	Beldiha	164
Yes	c	Yes	a	c	c	Yes	Yes	c	Yes	Yes	Yes	Yes	Yes	Yes	Andua	165
Yes		Yes	a	c	c	Yes	Yes	Yes	Yes	Yes	Yes	Yes	Yes	Yes	Shyambazar	166
Yes	c	c	Yes	c	c	c	Yes	Yes	c	Yes	Yes	Yes	Yes	Yes	Fului	167
Yes		Yes	a	c	c	Yes	Yes	c	Yes	Yes	Yes	Yes	Yes	Yes	Betra	168
Yes	c	c	Yes	b	c	c	Yes	Yes	c	Yes	Yes	Yes	Yes	Yes	Tilari	169
Yes		Yes	a	c	c	Yes	Yes	c	Yes	Yes	Yes	Yes	Yes	Yes	Dwaripara	170
Yes		Yes	a	c	Yes	Yes	Yes	c	Yes	Yes	Yes	Yes	Yes	Yes	Kokandi	171
Yes		Yes	a	c	c	Yes	Yes	Yes	Yes	Yes	Yes	Yes	Yes	Yes	Kayapat	172
Yes	c	c	Yes	a	c	c	Yes	Yes	c	Yes	Yes	Yes	Yes	Yes	Shyampur	173
Yes		Yes	a	c	c	Yes	Yes	c	Yes	Yes	Yes	Yes	Yes	Yes	Tilati	174
Yes		Yes	a	c	b	Yes	Yes	c	Yes	Yes	Yes	Yes	Yes	Yes	Chakran	175
Yes	Yes	c	Yes	c	c	c	Yes	Yes	c	Yes	Yes	Yes	Yes	Yes	Badanganj	176
Yes	Yes	c	Yes	c	c	c	Yes	Yes	c	Yes	Yes	Yes	Yes	Yes	Krishnaganj	177
Yes		Yes	a	c	c	Yes	Yes	c	Yes	Yes	Yes	Yes	Yes	Yes	Sikil Beldiha	178
Yes		Yes	b	c	c	Yes	Yes	c	Yes	Yes	Yes	Yes	Yes	Yes	Bara Salabeltala	179
Yes		Yes	b	c	c	Yes	Yes	c	Yes	Yes	Yes	Yes	Yes	Yes	Selampur	180
Yes	b	c	Yes	b	b	Yes	Yes	Yes	c	Yes	Yes	Yes	Yes	Yes	Karnapur	181
Yes		c	Yes	b	b	c	Yes	Yes	c	Yes	Yes	Yes	Yes	Yes	Dharmmapur	182
Yes			Yes	b	Yes	Yes	Yes	a	c	b	c	Yes	Yes	Yes	Kuchedahari	183

Availability of miscellaneous facilities (If amenities available code -Yes is given, If not available within the village , the distance range code viz; a for < 5 Kms, b for 5-10 Kms and c for 10+ kms of nearest place where facility is available is given).												Availability of electricity (Yes/No)			
Serial Number	Name of Village	ASHA (Accredited Social Health Activist)	Community centre with/without TV	Sports Field,	Sports Club / Recreation Centre	Cinema / Video Hall	Public Library	Public Reading Room	Newspaper Supply	Assembly Polling station	Birth & Death Registration Office	Power Supply for Domestic Use (ED)	Power Supply for Agricultural Use (EAG)	Power Supply for Commercial Use (EC)	Power Supply for All Uses (EA)
1	2	88	89	90	91	92	93	94	95	96	97	98	99	100	101
141	Raghunathpur	Yes	Yes	Yes	Yes	Yes	Yes	Yes	Yes	Yes	Yes	Yes	Yes	No	No
142	Paschim Amarpur	Yes	Yes	Yes	Yes	Yes	Yes	Yes	Yes	Yes	Yes	Yes	Yes	Yes	Yes
143	Pukhuria	Yes	Yes	Yes	b	b	b	b	Yes	c	b	Yes	Yes	No	No
144	Dwariapur	Yes	Yes	Yes	Yes	Yes	Yes	Yes	Yes	Yes	Yes	Yes	Yes	No	No
145	Satberia	Yes	Yes	Yes	Yes	Yes	Yes	Yes	Yes	Yes	Yes	Yes	Yes	No	No
146	Subir Chak	Yes	Yes	Yes	Yes	Yes	Yes	Yes	Yes	Yes	Yes	Yes	Yes	No	No
147	Madhubati	Yes	Yes	Yes	Yes	Yes	Yes	Yes	Yes	Yes	Yes	Yes	Yes	Yes	Yes
148	Gar Mandaran	Yes	Yes	Yes	Yes	Yes	Yes	Yes	Yes	Yes	a	Yes	Yes	Yes	Yes
149	Betbani	Yes	Yes	Yes	Yes	Yes	Yes	Yes	Yes	Yes	a	Yes	Yes	Yes	Yes
150	Naldubi	Yes	Yes	Yes	Yes	Yes	Yes	Yes	Yes	Yes	Yes	Yes	Yes	Yes	Yes
151	Kajla	Yes	Yes	Yes	Yes	Yes	Yes	Yes	Yes	Yes	Yes	Yes	Yes	Yes	Yes
152	Babuimari														
153	Laluka	Yes	Yes	Yes	Yes	Yes	Yes	Yes	Yes	Yes	Yes	Yes	Yes	Yes	Yes
154	Rangamati	Yes	Yes	Yes	Yes	Yes	Yes	Yes	Yes	Yes	Yes	Yes	Yes	Yes	Yes
155	Arazi Kirtibasapur	Yes	Yes	Yes	Yes	Yes	Yes	Yes	Yes	Yes	Yes	Yes	Yes	Yes	Yes
156	Krittibasapur	Yes	Yes	Yes	Yes	Yes	Yes	Yes	Yes	Yes	Yes	Yes	Yes	Yes	Yes
157	Tarahat	Yes	b	Yes	Yes	b	b	Yes	Yes	Yes	Yes	Yes	Yes	Yes	Yes
158	Mulluk	Yes	Yes	Yes	Yes	Yes	Yes	Yes	Yes	Yes	Yes	Yes	Yes	Yes	Yes
159	Meherbanpur	Yes	Yes	Yes	Yes	Yes	Yes	Yes	Yes	Yes	Yes	Yes	Yes	Yes	Yes
160	Laskarpukur	Yes	Yes	Yes	Yes	Yes	Yes	Yes	Yes	Yes	Yes	Yes	Yes	Yes	Yes
161	Khejurbandi	Yes	Yes	Yes	Yes	Yes	Yes	Yes	Yes	Yes	Yes	Yes	Yes	Yes	Yes
162	Mamudpur	Yes	Yes	Yes	Yes	Yes	Yes	Yes	Yes	Yes	Yes	Yes	Yes	Yes	Yes
163	Pandugram	Yes	Yes	Yes	Yes	Yes	Yes	Yes	Yes	Yes	Yes	Yes	Yes	Yes	Yes
164	Beldiha	Yes	Yes	Yes	Yes	Yes	Yes	Yes	Yes	Yes	Yes	Yes	Yes	Yes	Yes
165	Andua	Yes	Yes	Yes	Yes	Yes	Yes	Yes	Yes	Yes	Yes	Yes	Yes	Yes	Yes
166	Shyambazar	Yes	Yes	Yes	Yes	Yes	Yes	Yes	Yes	Yes	Yes	Yes	Yes	Yes	Yes
167	Fului	Yes	Yes	Yes	Yes	Yes	Yes	Yes	Yes	Yes	Yes	Yes	Yes	Yes	Yes
168	Betra	Yes	Yes	Yes	Yes	Yes	Yes	Yes	Yes	Yes	Yes	Yes	Yes	Yes	Yes
169	Tilari	Yes	Yes	Yes	Yes	Yes	Yes	Yes	Yes	Yes	Yes	Yes	Yes	Yes	Yes
170	Dwaripara	Yes	Yes	Yes	Yes	Yes	Yes	Yes	Yes	Yes	Yes	Yes	Yes	No	No
171	Kokandi	Yes	Yes	Yes	Yes	Yes	Yes	Yes	Yes	Yes	Yes	Yes	Yes	Yes	Yes
172	Kayapat	Yes	Yes	Yes	Yes	Yes	Yes	Yes	Yes	Yes	Yes	Yes	Yes	Yes	Yes
173	Shyampur	Yes	Yes	Yes	Yes	Yes	Yes	Yes	Yes	Yes	Yes	Yes	No	No	No
174	Tilati	Yes	Yes	Yes	Yes	Yes	Yes	Yes	Yes	Yes	Yes	Yes	No	No	No
175	Chakran	Yes	Yes	Yes	Yes	Yes	Yes	Yes	Yes	Yes	Yes	Yes	No	No	No
176	Badanganj	Yes	Yes	Yes	Yes	Yes	Yes	Yes	Yes	Yes	Yes	Yes	Yes	Yes	Yes
177	Krishnaganj	Yes	Yes	Yes	Yes	Yes	Yes	Yes	Yes	Yes	Yes	Yes	Yes	Yes	Yes
178	Sikil Beldiha	Yes	Yes	Yes	Yes	Yes	Yes	Yes	Yes	Yes	Yes	Yes	Yes	Yes	Yes
179	Bara Salabeltala	Yes	Yes	Yes	Yes	Yes	Yes	Yes	Yes	Yes	Yes	Yes	Yes	Yes	Yes
180	Selampur	Yes	Yes	Yes	Yes	Yes	Yes	Yes	Yes	Yes	Yes	Yes	Yes	Yes	Yes
181	Karnapur	Yes	Yes	Yes	Yes	Yes	Yes	Yes	Yes	Yes	Yes	Yes	Yes	No	No
182	Dharmmapur	Yes	Yes	Yes	Yes	Yes	Yes	Yes	Yes	Yes	Yes	Yes	Yes	No	No
183	Kuchedahari	Yes	Yes	Yes	Yes	Yes	Yes	Yes	Yes	a	Yes	Yes	Yes	Yes	Yes

Nearest Town		Land Use							
		Area under different types of land use (in hectares rounded up to one decimal place)							
Name	Distance range code i.e. a for < 5 Kms, b for 5-10 Kms and c for 10+ kms .	Forests	Area under Non-agricultural Uses	Barren and Un-cultivable land	Permanent Pastures and Other Grazing Lands	Land Under Miscellaneous Tree Crops etc.	Culturable Waste Land	Name of Village	Serial Number
102	103	104	105	106	107	108	109	2	1
ARAMBAGH	c	0	2.9	0	0	0	5.3	Raghunathpur	141
ARAMBAGH	c	0	47.3	0	0	0	26.3	Paschim Amarpur	142
ARAMBAGH	c	0	1.3	0	0	0	63.5	Pukhuria	143
ARAMBAGH	c	0	1	0	0	0	3.2	Dwariapur	144
ARAMBAGH	c	0	49.6	0	0	0	18.2	Satberia	145
ARAMBAGH	c	0	10	0	0	0	8.1	Subir Chak	146
ARAMBAGH	c	0	0	0	0	0	29.5	Madhubati	147
ARAMBAGH	c	0	170.5	0	0	0	21.1	Gar Mandaran	148
ARAMBAGH	c	0	7.8	0	0	0	4.9	Betbani	149
ARAMBAGH	c	0	18.9	0	0	0	41.2	Naldubi	150
ARAMBAGH	b	0	1	0	0	0	0	Kajla	151
		0	3	0	0	0	14.2	Babuimari	152
ARAMBAGH	c	0	13.4	0	0	0	60	Laluka	153
ARAMBAGH	b	0	15.4	0	0	0	2	Rangamati	154
ARAMBAGH	c	8.1	9.6	0	0	0	3.6	Arazi Kirttibaspur	155
ARAMBAGH	c	0	5.3	0	0	0	6	Krittibaspur	156
ARAMBAGH	c	0	54.4	0	0	0	0	Tarahat	157
ARAMBAGH	c	0	21.9	0	0	0	10.4	Mulluk	158
ARAMBAGH	c	0	10	0	0	0	37.5	Meherbanpur	159
ARAMBAGH	c	0	16	0	0	0	0	Laskarpukur	160
ARAMBAGH	c	0	15	0	0	0	2.1	Khejurbandi	161
ARAMBAGH	c	0	24	0	0	0	2	Mamudpur	162
ARAMBAGH	c	0	15	0	0	0	11.4	Pandugram	163
ARAMBAGH	c	0	70.8	0	0	0	20.3	Beldiha	164
ARAMBAGH	c	0	10.8	0	0	0	6.1	Andua	165
ARAMBAGH	c	0	20.8	0	0	0	24.3	Shyambazar	166
ARAMBAGH	c	0	160.3	0	0	0	77	Fului	167
ARAMBAGH	b	0	16.1	0	0	0	45.3	Betra	168
ARAMBAGH	b	0	8.9	0	0	0	2.1	Tilari	169
ARAMBAGH	b	0	14.1	0	0	0	2	Dwaripara	170
ARAMBAGH	b	0	6.4	0	0	0	0	Kokandi	171
ARAMBAGH	b	0	24.5	0	0	0	8	Kayapat	172
ARAMBAGH	b	0	21.8	0	0	0	20.6	Shyampur	173
ARAMBAGH	b	0	14	0	0	0	4.9	Tilati	174
ARAMBAGH	b	0	6.8	0	0	0	8.9	Chakran	175
RAMJIBANPUR	c	0	22	0	0	0	16.2	Badanganj	176
RANJIBANPUR	c	0	10.1	0	0	0	14	Krishnaganj	177
RANJIBANPUR	c	0	0	0	0	0	4	Sikil Beldiha	178
RANJIBANPUR	c	0	0.1	0	0	0	16.2	Bara Salabeltala	179
ARAMBAGH	b	0	58.1	0	0	0	34.4	Selampur	180
RANJIBANPUR	b	0	14	0	0	0	4.8	Karnapur	181
ARAMBAGH	c	0	8	0	0	0	0	Dharmmapur	182
RAMJIBANPUR	b	0	13	0	0	0	6.1	Kuchedahari	183

Land Use												
Area under different types of land use (in hectares rounded up to one decimal place)							Area irrigated by source (in hectare).					
Serial Number	Name of Village	Fallow lands other than current fallows	Current Fallows	Net Area Sown	Total Irrigated Land Area	Total Un-irrigated Land Area	Canals (C)	Wells/Tube-wells(W/TW)	Tanks/Lakes(T/L)	Water Falls(WF)	Others(O)	
1	2	110	111	112	113	114	115	116	117	118	119	
141	Raghunathpur	0	0	42	40	2	8.1	0.2	31.7	0	0	
142	Paschim Amarpur	0	0	91.6	70	21.6	25.9	44.1	0	0	0	
143	Pukhuria	0	0	67.9	46.5	21.4	20	16.4	10.1	0	0	
144	Dwariapur	0	0	96.1	70.4	25.7	10	42.1	18.2	0	0	
145	Satberia	0	0	121	91	30	30	61	0	0	0	
146	Subir Chak	0	0	112.5	100	12.5	45	55	0	0	0	
147	Madhubati	0	0	138	120	18	20	100	0	0	0	
148	Gar Mandaran	0	0	266.6	189.4	77.2	61.4	58.2	69.8	0	0	
149	Betbani	0	0	46.5	46.5	0	24.3	12.1	10.1	0	0	
150	Naldubi	0	0	42.5	42.5	0	36.4	0	6.1	0	0	
151	Kajla	0	0	42.4	40.5	1.9	40.5	0	0	0	0	
152	Babuimari	0	0	40.5	40.5	0	40.5	0	0	0	0	
153	Laluka	0	0	330.3	170.3	160	126.3	40	4	0	0	
154	Rangamati	0	0	33.2	16.2	17	10.1	6	0	0	0	
155	Arazi Kirtibasapur	0	0	33.6	29	4.6	14.2	10	4.9	0	0	
156	Krittibasapur	0	0	31.1	18.1	13	8.9	6	3.2	0	0	
157	Tarahat	0	0	649.6	375.6	274	251.3	99.1	25.2	0	0	
158	Mulluk	0	0	149.1	105	44.1	61.5	43.5	0	0	0	
159	Meherbanpur	0	0	18.2	18.2	0	14.2	0	4	0	0	
160	Laskarpukur	0	0	213	200	13	76.9	123.1	0	0	0	
161	Khejurbandi	0	0	115	110	5	36.4	49.1	24.5	0	0	
162	Mamudpur	0	0	151	151	0	64.8	78.2	8.1	0	0	
163	Pandugram	0	0	259	250	9	115.5	131.3	3.1	0	0	
164	Beldiha	0	0	141.2	130	11.2	53.4	71.6	5	0	0	
165	Andua	0	0	105.2	86.1	19.1	53.4	14.5	18.2	0	0	
166	Shyambazar	0	0	179	124	55	11.3	80	18.2	0	14.5	
167	Fului	0	0	540.1	483	57.1	0	54.6	126.3	0	302.1	
168	Betra	0	0	338.8	298.8	40	159.8	88.4	50.6	0	0	
169	Tilari	0	0	225.3	157.5	67.8	89	30	38.4	0	0	
170	Dwaripara	0	0	81.7	56.6	25.1	36.4	2	18.2	0	0	
171	Kokandi	0	0	121.4	112.2	9.2	91	7	14.2	0	0	
172	Kayapat	0	0	28.3	18.2	10.1	6.1	2	10.1	0	0	
173	Shyampur	0	0	34	21	13	12.1	0	8.9	0	0	
174	Tilati	0	0	41.7	23.2	18.5	8.1	15.1	0	0	0	
175	Chakran	0	0	37.2	20.2	17	14.2	0	6.1	0	0	
176	Badanganj	0	0	240.8	131.9	108.9	102	19.5	10.4	0	0	
177	Krishnaganj	0	0	87.7	53.7	34	38.4	5	9.9	0	0.3	
178	Sikil Beldiha	0	0	71	60	11	29.1	18.7	12.1	0	0	
179	Bara Salabeltala	0	0	195.5	168.5	27	90.2	58	20.2	0	0	
180	Selampur	0	0	270.3	223.7	46.6	158.2	42	23.5	0	0	
181	Karnapur	0	0	82	68.6	13.4	36.8	31.7	0	0	0	
182	Dharmmapur	0	0	67	60	7	20	40	0	0	0	
183	Kuchedahari	0	0	49	30	19	17.8	6.5	5.7	0	0	

Name of three most important commodities manufactured			Name of Village	Serial Number
First	Second	Third		
120	121	122	2	1
			Raghunathpur	141
			Paschim Amarpur	142
			Pukhuria	143
			Dwariapur	144
			Satberia	145
			Subir Chak	146
			Madhubati	147
			Gar Mandaran	148
			Betbani	149
			Naldubi	150
			Kajla	151
			Babuimari	152
			Laluka	153
Rice Mill			Rangamati	154
Garment	Paddy Prossing	Telaring	Arazi Kirttibaspur	155
Paddy Pressing			Krittibaspur	156
Paddy Prossing	Paddy Processing		Tarahat	157
Paddy Pressing	Paddy Processing		Mulluk	158
			Meherbanpur	159
			Laskarpukur	160
			Khejurbandi	161
			Mamudpur	162
			Pandugram	163
Sari			Beldiha	164
			Andua	165
Tant Sari	Muri		Shyambazar	166
Paddy			Fului	167
			Betra	168
			Tilari	169
			Dwaripara	170
			Kokandi	171
			Kayapat	172
			Shyampur	173
			Tilati	174
			Chakran	175
		Cloth	Badanganj	176
			Krishnaganj	177
			Sikil Beldiha	178
			Bara Salabeltala	179
			Selampur	180
			Karnapur	181
			Dharmmapur	182
			Kuchedahari	183

Census of India 2011
Amenities and Land use

Serial Number	Name of Village	Location code no.	Total area of the village (in hectares rounded up to one decimal place)	Total population (2011 census)	Number of households (2011 census)	Number of educational amenities available in village, the distance range code viz; a for 0-5 kms, b for 5-10 kms, c for 10+ kms of nearest place where facility is available							
						Pre-Primary school (PP)	Primary school (P)	Middle school (M)	Secondary School (S)	Senior Secondary school (SS)	Degree college of arts science & commerce (ASC)	Engineering college(EC)	Medical college (MC)
1	2	3	4	5	6	7	8	9	10	11	12	13	14
184	Baburampur	324204	75.2	807	184	2	2	1					
185	Jharia	324205	133.4	947	227	3	3	1	1	1			
186	Sundarpur	324206	93.1	2505	533	2	1	1	1				
187	Shantipur	324207	463	3768	823	3	3						
188	Anupnagar	324208	69.1	1721	375	1	1						
189	Kultala	324209	94.2	556	107	2	2						
190	Gurulia Bhatsala	324210	237.6	2064	436	1	1	1					
191	Paschim Para	324211	511.3	2975	655	3	3	1	1				
192	Bhagabanpur	324212	189.4	1149	259	3	3	1	1	1	b	b	c
193	Sinrapur	324213	209.2	1629	363	2	2	2	1	a	b	b	c
194	Kantagarya	324214	128.6	1049	239	1	1	a	a	a	b	b	c
195	Chandpur	324215	179.4	1177	258	2	2	1	a	b	b		c
196	Debkhanda	324216	229.1	2510	582	2	2	a	b	b			c
197	Hazipur	324217	140.8	3643	814	1	1	1	1	1	b		c
198	Mandala	324218	168	316	63	b	a		a	b	b		c
199	Harihar	324219	223.1	1666	388	2	2	b	b			c	
200	Bahagal	324220	167.4	1135	268	1	1	a	b	c	c	c	c
201	Datpur	324221	119.7	1332	305	3	3	1	1	b	b	c	c
202	Tehure	324222	76.6	672	157	1	1	a	a	b	b	c	c
203	Uttar Arjungaria	324223	169.5	0	0								
204	Kayrakhali	324224	59.8	556	104	1	1	a	a	a	b	b	c
205	Uttar Sainte	324225	160.6	1467	324	2	2	1	a	a	b	b	c
206	Dakshin Sainte	324226	74.8	594	124	1	1	a	a	a	b	b	c
207	Dakshin Arjungaria	324227	59.9	454	89	1	1	a	a	b	b	c	c
208	Dariahar	324228	70.1	287	62	2	2	a	b	c			c
209	Maynadanga	324229	120.4	412	76	1	1	a	b	c			c
210	Paba	324230	257.3	2100	443	1	1	1	2	b	c		c
211	Kurchigaria	324231	78	696	151	2	2	a	b	c			c
Block T O T A L :			19002.8	160585	35446	176	169	44	29	13	2	0	0

- Village Directory

(As in 2009)

le. (If not available within the < 5 Kms, b for 5-10 Kms and c cility is available is given).						Number of Medical Amenities available. (If not available within the village , the distance range code viz; a for < 5 Kms, b for 5-10 Kms and c for 10+ kms of nearest place where facility is available is given).						Name of Village	Serial Number					
Management institute (MI)	Polytechnic (Pt)	Vocational training school /ITI	Non-formal training centre (NFTC)	Special school for disabled (SSD)	Others (specify)	Community health centre (CHC)	Primary health centre (PHC)	Primary health sub centre (PHS)	Maternity and child welfare centre (MCW)	T.B. clinic (TBC)	Hospital-allopathic (HA)			Hospital-alternative medicine (HO)	Dispensary (D)	Veterinary hospital (VH)	Mobile health clinic (MHC)	Family welfare centre (FWC)
15	16	17	18	19	20	21	22	23	24	25	26	27	28	29	30	31	2	1
						c	c	1	c	c	c		c	c			Baburampur	184
		1				c	c	a	c	c	c		c	c			Jharia	185
						c	c	1	c	c	c		c	c			Sundarpur	186
						c	c	b	c	c	c		c	c			Shantipur	187
						c	c	a	c	c	c		c	c			Anupnagar	188
						c	c	a	c	c	c		c	c			Kultala	189
						c	c	a	c	c	c		c	c			Gurulia Bhatsala	190
						c	c	1	c	c	c		c	c			Paschim Para	191
c	c	c	c	a	c	b	a	a	b	b	b	b	b	b	b	b	Bhagabanpur	192
c	c	c	c	a	c	b	a	a	b	b	b	a	a	b	b	b	Sinrapur	193
c	c	c	c	a	c	b	b	a	b	b	b	b	b	b	c	b	Kantagarya	194
c	c	c					b	a	b	c	c		b			b	Chandpur	195
c	c	c					b	a	b	c	c	c	b	c		b	Debkhanda	196
c	c	c					b	1	b	c	c	c	b	c		b	Hazipur	197
c	c	c					b	a	b	c	c	c	b	c		b	Mandala	198
c	c	c	c				c	a	c	c	c	c	c	c		c	Harihar	199
c	c	c					c	1	c	c	c	c	c	c		c	Bahagal	200
c	c	c					b	a	b	c	c	c	b	c		b	Datpur	201
c	c						b	a	b	c	c	c	b	c		b	Tehure	202
																	Uttar Arjungaria	203
c	c	c	c	a	c	b	b	a	b	b	b	a	b	b	c	b	Kayrakhali	204
c	c	c	c	a	c	b	b	a	b	b	b	a	b	b	b	b	Uttar Sainte	205
c	c	c	c	a	c	b	b	a	b	b	b	a	b	b	c	b	Dakshin Sainte	206
c	c	c				b	b	a	b	c	c	c	b	c		b	Dakshin Arjungaria	207
c	c	c					c	a	c	c	c	c	c	c		c	Dariahar	208
c	c	c					c	a	c	c	c	c	c	c		c	Maynadanga	209
c	c	c					c	b	c	c	c	c	c	c		c	Paba	210
c	c	c					c	a	c	c	c	c	c	c		c	Kurchigaria	211
0	0	2	0	3	4	0	5	28	1	0	0	1	0	1	0	0	: Block T O T A L	

Serial Number	Name of Village	Number of Non-Government Medical Amenities available.							Availability of drinking water - Yes / No							
		Charitable non Govt. hospital/Nursing home.	Medical practitioner with MBBS Degree	Medical practitioner with other degree	Medical practitioner with no degree	Traditional practitioner and faith healer	Medicine Shop	Others	Tap water (Treated/Untreated)	Well water (Covered / Uncovered well)	Hand Pump	Tube wells / Bore well	Spring	River / Canal	Tank / Pond / Lake	Others
1	2	32	33	34	35	36	37	38	39	40	41	42	43	44	45	46
184	Baburampur	0	0	0	0	0	1	0	Yes	Yes	Yes	No	No	No	Yes	No
185	Jharia	0	0	0	0	0	1	0	Yes	No	Yes	No	No	No	Yes	No
186	Sundarpur	0	4	0	0	0	5	0	Yes	No	Yes	No	No	No	Yes	No
187	Shantipur	0	0	0	0	0	0	1	Yes	No	Yes	No	No	No	Yes	No
188	Anupnagar	0	0	0	0	0	0	0	Yes	No	Yes	No	No	No	Yes	No
189	Kultala	0	0	0	0	0	0	0	Yes	No	Yes	Yes	No	No	Yes	No
190	Gurulia Bhatsala	0	2	0	0	0	1	0	Yes	No	Yes	Yes	No	No	Yes	No
191	Paschim Para	0	4	0	0	0	5	0	Yes	No	Yes	No	No	No	Yes	No
192	Bhagabanpur	0	0	0	1	0	0	0	Yes	No	Yes	Yes	No	Yes	Yes	No
193	Sinrapur	0	0	0	1	0	0	0	Yes	No	Yes	Yes	No	Yes	Yes	No
194	Kantagarya	0	0	0	1	0	0	0	No	No	Yes	Yes	No	Yes	Yes	No
195	Chandpur	0	0	0	0	0	2	0	No	No	Yes	No	No	No	Yes	No
196	Debkhanda	0	3	3	5	0	3	0	Yes	No	Yes	Yes	No	No	Yes	No
197	Hazipur	0	0	2	3	0	0	0	No	No	Yes	Yes	No	No	Yes	No
198	Mandala	0	0	0	0	0	0	0	No	No	Yes	Yes	No	No	Yes	No
199	Harihar	0	0	0	1	0	0	0	Yes	No	Yes	Yes	No	No	Yes	No
200	Bahagal	0	0	0	0	0	0	0	No	No	Yes	No	No	No	Yes	No
201	Datpur	0	0	0	2	0	0	0	No	No	Yes	Yes	No	No	Yes	No
202	Tehure	0	0	0	0	0	0	0	No	No	Yes	No	No	No	Yes	No
203	Uttar Arjungaria															
204	Kayrakhali	0	0	0	0	0	0	0	No	No	Yes	Yes	No	Yes	Yes	No
205	Uttar Sainte	0	0	0	1	0	0	0	Yes	No	Yes	Yes	No	Yes	Yes	No
206	Dakshin Sainte	0	0	0	1	0	0	0	No	No	Yes	Yes	No	Yes	Yes	No
207	Dakshin Arjungaria	0	0	0	0	0	0	0	No	No	Yes	Yes	No	No	Yes	No
208	Dariahar	0	0	0	0	0	0	0	No	No	Yes	Yes	No	No	Yes	No
209	Maynadanga	0	0	0	0	0	0	0	No	No	Yes	Yes	No	No	Yes	No
210	Paba	0	0	0	1	0	0	0	No	No	Yes	Yes	No	No	Yes	No
211	Kurchigaria	0	0	0	0	0	0	0	No	No	Yes	Yes	No	No	Yes	No
Block T O T A L :		6	24	21	74	1	66	2	46	16	106	85	0	34	67	1

Availability of toilet & others Yes / No				Communication and transport facilities (If amenities available code -Yes is given except for Village Pin Code ,If not available within the village , the distance range code viz; a for < 5 Kms, b for 5-10 Kms and c for 10+ kms of nearest place where facility is available is given).								
Community toilet including bath.	Community toilet excluding bath.	Rural sanitary mart or sanitary hardware outlet available near the village.	Community bio- gas or recycle of waste for productive use.	Post office(PO)	Sub post office (SPO)	Post & Telegraph office (P&TO)	Village Pin Code	Telephones (Land lines)	Public call office (PCO)	Mobile phone coverage	Name of Village	Serial Number
47	48	49	50	51	52	53	54	55	56	57	2	1
No	No	No	No	a	c	c	712122	Yes	b	Yes	Baburampur	184
No	No	No	No	Yes	c	c	712122	Yes	b	Yes	Jharia	185
No	No	No	No	a	c	c	712122	Yes	b	Yes	Sundarpur	186
No	No	No	No	Yes	c	b	712122	Yes	b	Yes	Shantipur	187
No	No	No	No	b	c	c	712122	Yes	a	Yes	Anupnagar	188
No	No	No	No	b	c	b	712122	Yes	b	Yes	Kultala	189
No	No	No	No	a	c	b	712122	Yes	b	Yes	Gurulia Bhatsala	190
No	No	No	No	Yes	c	b	712612	Yes		Yes	Paschim Para	191
No	Yes	No	No	b	a	b	712612	Yes	Yes	Yes	Bhagabanpur	192
No	Yes	Yes	No	b	Yes	b	712614	Yes	Yes	Yes	Sinrapur	193
No	Yes	No	No	c	a	c	712614	Yes	Yes	Yes	Kantagarya	194
No	No	No	No	c	a	c	712614	Yes	Yes	Yes	Chandpur	195
No	No	No	No	c	Yes	c	712614	Yes	Yes	c	Debkhanda	196
No	No	No	No	c	a	c	712614	Yes	Yes	Yes	Hazipur	197
No	No	No	No	c	a	c	712614	a	a	Yes	Mandala	198
No	No	No	No	c	a	c	712614	a	Yes	Yes	Harihar	199
No	No	No	No	c	a	c	712614	a	a	Yes	Bahagal	200
No	No	No	No	c	a	c	712614	Yes	a	Yes	Datpur	201
No	No	No	No	c	a	c	712614	Yes	Yes	Yes	Tehure	202
											Uttar Arjungaria	203
No	Yes	No	No	c	a	c	712614	Yes	Yes	Yes	Kayrakhali	204
No	Yes	Yes	No	c	a	c	712614	Yes	Yes	Yes	Uttar Sainte	205
No	Yes	Yes	No	c	a	c	712614	Yes	Yes	Yes	Dakshin Sainte	206
No	No	No	No	c	a	c	712614	a	a	Yes	Dakshin Arjungaria	207
No	No	No	No	c	a	c	712614	Yes	a	Yes	Dariahar	208
No	No	No	No	c	a	c	712614	a	Yes	Yes	Maynadanga	209
No	No	No	No	c	Yes	c	712614	b	a	Yes	Paba	210
No	No	No	No	c	a	c	712614	a	a	Yes	Kurchigaria	211
19	26	10	0	7	17	1	110	87	39	99	: Block T O T A L	

Communication and transport facilities (If amenities available code -Yes is given except for Village Pin Code ,If not available within the village , the distance range code viz; a for < 5 Kms, b for 5-10 Kms and c for 10+ kms of nearest place where facility is available is given).													Village connected to highway (If amenities available code viz; a for < 5 Kms, b for 5-10 Kms and c for 10+ kms of nearest place where facility is available is given).			
Serial Number	Name of Village	Internet cafes/ Common service centre (CSC)	Private courier facility	Bus service (Public & Private)	Railway stations	Auto/Modified Autos	Taxis and Vans	Tractors	Cycle-pulled rickshaws(Manual & Machine driven)	Carts driven by animals	Sea /River ferry service	Connected to national highway(NH)	Connected to state highway(SH)	Connected to major district road (MDR)	Connected to others district road	Pucca roads
1	2	58	59	60	61	62	63	64	65	66	67	68	69	70	71	72
184	Baburampur	c	b	Yes	c	c	Yes	Yes	Yes	Yes	b	c	c	c	Yes	Yes
185	Jharia	b	c	Yes	c	b	Yes	Yes	Yes	Yes	c	c	c	c	Yes	Yes
186	Sundarpur	b	c	Yes	c	b	Yes	Yes	Yes	Yes	b	c	c	c	Yes	Yes
187	Shantipur	b	c	Yes	c	a	Yes	Yes	Yes	Yes	b	c	c	c	Yes	Yes
188	Anupnagar	b	c	Yes	c	b	Yes	Yes	Yes	Yes	b	c	c	c	Yes	Yes
189	Kultala	c	b	a	c	b	a	a	Yes	Yes	b	c	c	c	Yes	b
190	Gurulia Bhatsala	b	c	Yes	c	a	Yes	a	Yes	Yes	b	c	c	c	Yes	Yes
191	Paschim Para	b	c	Yes	c	a	Yes	Yes	Yes	Yes	b	c	c	c	Yes	Yes
192	Bhagabanpur	b	b	Yes	c	b	Yes	Yes	Yes	Yes	c	c	a	Yes	Yes	Yes
193	Sinrapur	b	b	Yes	c	a	Yes	Yes	Yes	Yes	c	c	Yes	Yes	Yes	Yes
194	Kantagarya	b	b	Yes	c	a	Yes	Yes	Yes	Yes	c	c	Yes	Yes	Yes	Yes
195	Chandpur	c	b	Yes	c	c	Yes	b	Yes	Yes	c	c		a	b	a
196	Debkhanda	b	b	Yes	c	c	Yes	Yes	Yes	Yes	c	c		Yes	Yes	Yes
197	Hazipur	c	b	Yes	c	c	Yes	Yes	Yes	Yes	c	c		Yes	Yes	Yes
198	Mandala	c	b	a	c	c	Yes	a	Yes	Yes	c	c		a	a	a
199	Harihar	c	c	a	c	c	Yes	a	Yes	Yes	c	c		a	a	a
200	Bahagal	c	c	a	c	b	a	a	Yes	Yes	c	c		a	a	a
201	Datpur	b	b	a	c	a	Yes	a	Yes	Yes	c	c		a	a	a
202	Tehure	c	b	Yes	c	b	a	a	Yes	Yes	c	c		Yes	Yes	b
203	Uttar Arjungaria															
204	Kayrakhali	b	b	a	c	b	Yes	Yes	Yes	Yes	c	c	a	Yes	Yes	a
205	Uttar Sainte	b	b	a	c	b	Yes	Yes	Yes	Yes	c	c	a	Yes	Yes	b
206	Dakshin Sainte	b	b	a	c	b	Yes	Yes	Yes	Yes	c	c	a	a	Yes	b
207	Dakshin Arjungaria	c	b	a	c	c	Yes	a	Yes	Yes	c	c		a	a	a
208	Dariahar	c	b	a	c	b	a	a	Yes	Yes	c	c		a	a	a
209	Maynadanga	c	c	a	c	a	Yes	a	Yes	Yes	c	c		a	a	a
210	Paba	c	c	a	c	c	Yes	b	Yes	Yes	c	c		Yes	Yes	Yes
211	Kurchigaria	c	c	a	c	c	a	a	Yes	Yes	c	c		a	a	a
Block T O T A L :		6	4	49	1	1	90	92	104	109	2	0	5	18	42	56

Availability of miscellaneous facilities (If amenities available code -Yes is given, If not available within the village, the distance range code viz; a for < 5 Kms, b for 5-10 Kms and c for 10+ kms of nearest place where facility is available is given).													Availability of miscellaneous facilities (If amenities available code -Yes is given, If not available within the village, the distance range code viz; a for < 5 Kms, b for 5-10 Kms and c for 10+ kms of nearest place where facility is available is given).			
73	74	75	76	77	78	79	80	81	82	83	84	85	86	87	Name of Village	Serial Number
Yes				Yes	c	Yes	Yes	Yes	c	b	c	Yes	Yes	Yes	Baburampur	184
Yes				Yes	c	Yes	Yes	Yes	c	b	c	Yes	Yes	Yes	Jharia	185
Yes		Yes	Yes	c	c	Yes	Yes	c	b	c	Yes	Yes	Yes	Yes	Sundarpur	186
Yes		Yes	c	c	Yes	Yes	Yes	c	b	c	Yes	Yes	Yes	Yes	Shantipur	187
Yes		Yes	Yes		Yes	Yes	Yes	c	b	c	c	Yes	Yes	Yes	Anupnagar	188
Yes			Yes	b	Yes	Yes	Yes	c	b	c	Yes	Yes	Yes	Yes	Kultala	189
Yes		Yes	Yes	c	Yes	Yes	Yes	c	b	c	Yes	Yes	Yes	Yes	Gurulia Bhatsala	190
Yes		Yes	Yes	c	Yes	Yes	Yes	c	b	c	Yes	Yes	Yes	Yes	Paschim Para	191
Yes	c	c	Yes	b	b	c	Yes	Yes	c	Yes	Yes	Yes	Yes	Yes	Bhagabanpur	192
Yes	c	c	Yes	b	b	c	Yes	Yes	c	a	b	Yes	Yes	Yes	Sinrapur	193
Yes	c	c	Yes	b	b	c	Yes	Yes	c	Yes	Yes	Yes	Yes	Yes	Kantagarya	194
a		c	Yes	b	b	c	Yes	Yes	c	Yes	Yes	Yes	Yes	Yes	Chandpur	195
a		c	Yes	b	b	Yes	Yes	Yes	Yes	Yes	Yes	Yes	Yes	Yes	Debkhanda	196
b		c	Yes	b	b	c	Yes	Yes	Yes	Yes	Yes	Yes	Yes	Yes	Hazipur	197
a		c	Yes	b	b	c	Yes	Yes	c	Yes	Yes	Yes	Yes	Yes	Mandala	198
b		c	Yes	c	c	c	Yes	Yes	c	Yes	Yes	Yes	Yes	Yes	Harihar	199
a		c	Yes	c	c	c	Yes	Yes	c	Yes	Yes	Yes	Yes	Yes	Bahagal	200
a		c	Yes	b	b	c	Yes	Yes	c	Yes	Yes	Yes	Yes	Yes	Datpur	201
a		c		b	b	c	Yes	Yes	c	Yes	Yes	Yes	Yes	Yes	Tehure	202
															Uttar Arjungaria	203
Yes	c	c	Yes	b	b	c	Yes	Yes	c	Yes	Yes	Yes	Yes	Yes	Kayrakhali	204
Yes	c	c	Yes	b	b	c	Yes	Yes	c	Yes	Yes	Yes	Yes	Yes	Uttar Sainte	205
Yes	c	c	Yes	b	b	c	Yes	Yes	c	Yes	Yes	Yes	Yes	Yes	Dakshin Sainte	206
b		c		b	b	c	Yes	Yes	c	Yes	Yes	Yes	Yes	Yes	Dakshin Arjungaria	207
a		a	Yes	b	b	c	Yes	Yes	c	Yes	Yes	Yes	Yes	Yes	Dariahar	208
a		c	Yes	c	c	c	Yes	Yes	c	Yes	Yes	Yes	Yes	Yes	Maynadanga	209
b		c	Yes	Yes	c	c	Yes	Yes	c	Yes	Yes	Yes	Yes	Yes	Paba	210
b		c	Yes	a	c	c	Yes	Yes	c	Yes	Yes	Yes	Yes	Yes	Kurchigaria	211
94	16	4	99	12	2	19	108	106	7	96	97	106	110	109	: Block T O T A L	

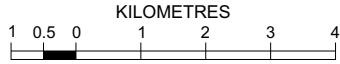
Availability of miscellaneous facilities (If amenities available code -Yes is given, If not available within the village , the distance range code viz; a for < 5 Kms, b for 5-10 Kms and c for 10+ kms of nearest place where facility is available is given).												Availability of electricity (Yes/No)			
Serial Number	Name of Village	ASHA (Accredited Social Health Activist)	Community centre with/without TV	Sports Field,	Sports Club / Recreation Centre	Cinema / Video Hall	Public Library	Public Reading Room	Newspaper Supply	Assembly Polling station	Birth & Death Registration Office	Power Supply for Domestic Use (ED)	Power Supply for Agricultural Use (EAG)	Power Supply for Commercial Use (EC)	Power Supply for All Uses (EA)
1	2	88	89	90	91	92	93	94	95	96	97	98	99	100	101
184	Baburampur	Yes	Yes	Yes	Yes	Yes	Yes	Yes	Yes	Yes	Yes	Yes	Yes	Yes	Yes
185	Jharia	Yes	Yes	Yes	Yes	Yes	Yes	Yes	Yes	Yes	Yes	Yes	Yes	Yes	Yes
186	Sundarpur	Yes	Yes	Yes	Yes	Yes	Yes	Yes	Yes	Yes	Yes	Yes	Yes	Yes	Yes
187	Shantipur	Yes	Yes	Yes	Yes	Yes	Yes	Yes	Yes	Yes	Yes	Yes	Yes	Yes	Yes
188	Anupnagar	Yes	Yes	Yes	Yes	Yes	Yes	Yes	Yes	Yes	Yes	Yes	Yes	Yes	Yes
189	Kultala	Yes	Yes	Yes	Yes	Yes	Yes	Yes	Yes	a	Yes	Yes	Yes	Yes	Yes
190	Gurulia Bhatsala	Yes	Yes	Yes	Yes	Yes	Yes	Yes	Yes	Yes	Yes	Yes	Yes	Yes	Yes
191	Paschim Para	Yes	Yes	Yes	Yes	Yes	Yes	Yes	Yes	Yes	Yes	Yes	Yes	Yes	Yes
192	Bhagabanpur	Yes	Yes	Yes	Yes	Yes	Yes	Yes	Yes	Yes	Yes	Yes	Yes	Yes	Yes
193	Sinrapur	Yes	b	Yes	Yes	b	b	b	Yes	Yes	a	Yes	Yes	Yes	Yes
194	Kantagarya	Yes	Yes	Yes	Yes	Yes	Yes	Yes	Yes	Yes	Yes	Yes	Yes	Yes	Yes
195	Chandpur	Yes	Yes	Yes	Yes	Yes	Yes	Yes	Yes	Yes	Yes	Yes	Yes	No	No
196	Debkhanda	Yes	Yes	Yes	Yes	Yes	Yes	Yes	Yes	Yes	Yes	Yes	Yes	Yes	Yes
197	Hazipur	Yes	Yes	Yes	Yes	Yes	Yes	Yes	Yes	Yes	Yes	Yes	Yes	Yes	Yes
198	Mandala	Yes	Yes	Yes	Yes	Yes	Yes	Yes	Yes	Yes	Yes	Yes	Yes	No	No
199	Harihar	Yes	Yes	Yes	Yes	Yes	Yes	Yes	Yes	Yes	Yes	Yes	Yes	Yes	Yes
200	Bahagal	Yes	Yes	Yes	Yes	Yes	Yes	Yes	Yes	Yes	Yes	Yes	Yes	No	No
201	Datpur	Yes	Yes	Yes	Yes	Yes	Yes	Yes	Yes	Yes	Yes	Yes	Yes	No	No
202	Tehure	Yes	Yes	Yes	Yes	Yes	Yes	Yes	Yes	Yes	Yes	Yes	Yes	No	No
203	Uttar Arjungaria														
204	Kayrakhali	Yes	Yes	Yes	Yes	Yes	Yes	Yes	Yes	Yes	Yes	Yes	Yes	Yes	Yes
205	Uttar Sainte	Yes	Yes	Yes	Yes	Yes	Yes	Yes	Yes	Yes	Yes	Yes	Yes	Yes	Yes
206	Dakshin Sainte	Yes	Yes	Yes	Yes	Yes	Yes	Yes	Yes	Yes	Yes	Yes	Yes	Yes	Yes
207	Dakshin Arjungaria	Yes	Yes	Yes	Yes	Yes	Yes	Yes	Yes	Yes	Yes	Yes	Yes	No	No
208	Dariahar	Yes	Yes	Yes	Yes	Yes	Yes	Yes	Yes	Yes	Yes	Yes	Yes	No	No
209	Maynadanga	Yes	Yes	Yes	Yes	Yes	Yes	Yes	Yes	Yes	Yes	Yes	Yes	No	No
210	Paba	Yes	Yes	Yes	Yes	Yes	Yes	Yes	Yes	Yes	Yes	Yes	Yes	No	No
211	Kurchigaria	Yes	Yes	Yes	Yes	Yes	Yes	Yes	Yes	Yes	Yes	Yes	Yes	No	No
Block T O T A L :		110	107	109	107	105	105	105	110	106	104	110	99	64	64

Nearest Town		Land Use								
		Area under different types of land use (in hectares rounded up to one decimal place)								
Name	Distance range code i.e. a for < 5 Kms, b for 5-10 Kms and c for 10+ kms .	Forests	Area under Non-agricultural Uses	Barren and Un-cultivable land	Permanent Pastures and Other Grazing Lands	Land Under Miscellaneous Tree Crops etc.	Culturable Waste Land	Name of Village	Serial Number	
102	103	104	105	106	107	108	109	2	1	
RAMJIBANPUR	b	0	9	0	0	0	2.4	Baburampur	184	
ARAMBAGH	c	0	25	0	0	0	14.7	Jharia	185	
ARAMBAGH	b	0	17	0	0	0	8.1	Sundarpur	186	
ARAMBAGH	b	0	20	0	0	0	101.3	Shantipur	187	
RANJIBANPUR	b	0	9	0	0	0	0	Anupnagar	188	
RANJIBANPUR	b	0	9	0	0	0	4	Kultala	189	
RANJIBANPUR	b	0	23	0	0	0	40	Gurulia Bhatsala	190	
RAMJIBANPUR	b	0	57	0	0	0	50	Paschim Para	191	
ARAMBAGH	c	0	18.6	0	0	0	23	Bhagabanpur	192	
ARAMBAGH	c	0	17.8	0	0	0	0.5	Sinrapur	193	
ARAMBAG	c	0	16.5	0	0	0	1.4	Kantagarya	194	
ARAMBAG	c	0	6.8	0	0	0	14.2	Chandpur	195	
ARAMBAG	c	0	15.5	0	0	0	5.6	Debkhanda	196	
ARAMBAG	c	0	42.6	0	0	0	8	Hazipur	197	
ARAMBAG	c	0	30.4	0	0	0	5.5	Mandala	198	
ARAMBAG	c	0	46.5	0	0	0	4.3	Harihar	199	
ARAMBAG	c	0	31.5	0	0	0	28.2	Bahagal	200	
ARAMBAG	c	0	11.7	0	0	0	18.2	Datpur	201	
ARAMBAG	c	0	9.6	0	0	0	3.6	Tehure	202	
		0	0.1	0	0	0	15.4	Uttar Arjungaria	203	
ARAMBAG	c	0	3.6	0	0	0	0	Kayrakhali	204	
ARAMBAG	c	0	37.2	0	0	0	9.5	Uttar Sainte	205	
ARAMBAG	c	0	15.1	0	0	0	0	Dakshin Sainte	206	
RAMJIBANPUR	b	0	10.6	0	0	0	6.9	Dakshin Arjungaria	207	
RAMJIBANPUR	b	0	19.1	0	0	0	0.8	Dariahar	208	
RAMJIBANPUR	b	0	6.3	0	0	0	10.1	Maynadanga	209	
RAMJIBANPUR	b	0	69	0	0	0	6.8	Paba	210	
RAMJIBANPUR	b	0	9.6	0	0	0	6.1	Kurchigaria	211	
0	0	8.1	2098.5	0	0	0	1371.2	: Block T O T A L		

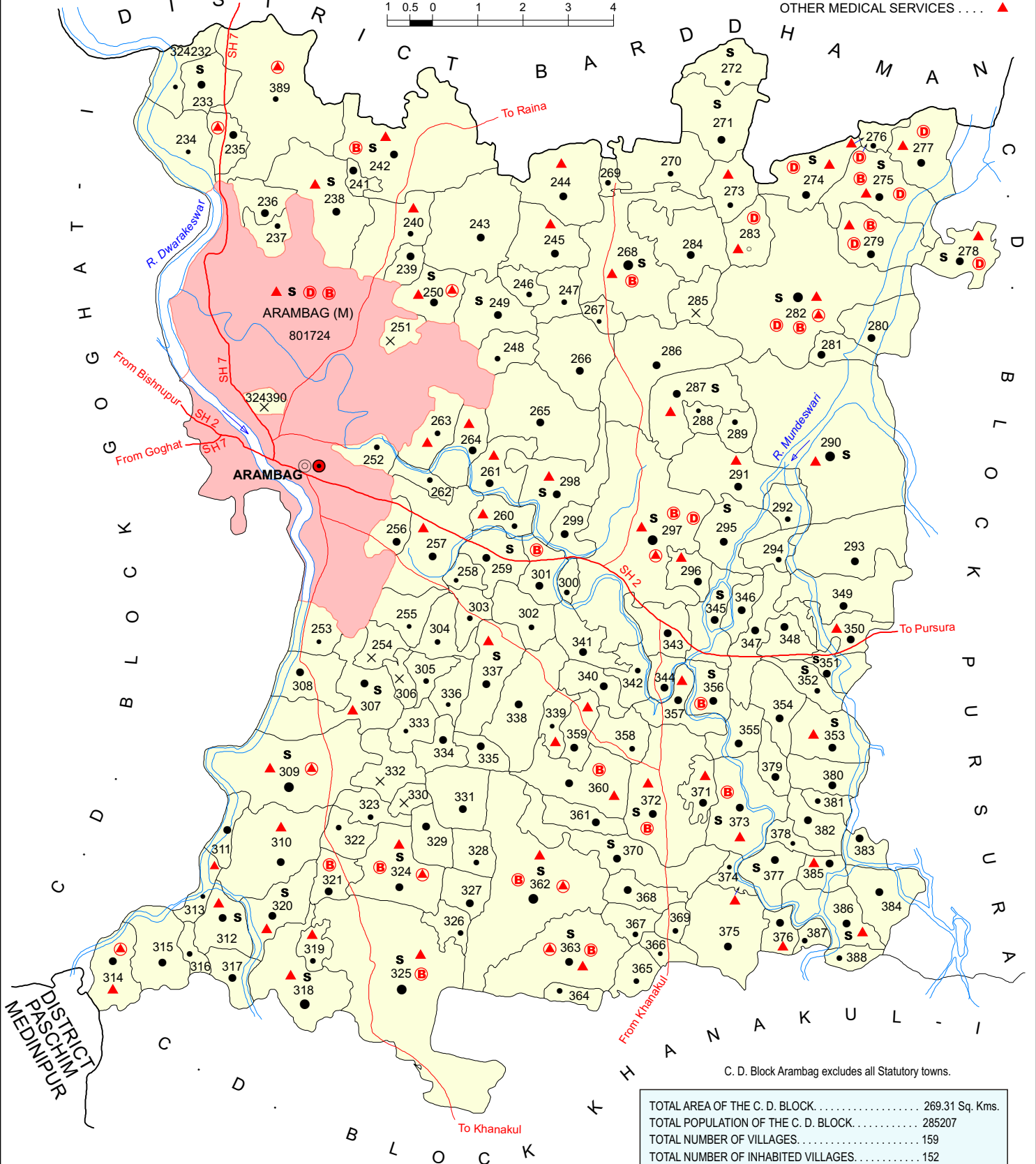
Land Use												
Area under different types of land use (in hectares rounded up to one decimal place)							Area irrigated by source (in hectare).					
Serial Number	Name of Village	Fallow lands other than current fallows	Current Fallows	Net Area Sown	Total Irrigated Land Area	Total Un-irrigated Land Area	Canals (C)	Wells/Tube-wells(W/TW)	Tanks/Lakes(T/L)	Water Falls(WF)	Others(O)	
1	2	110	111	112	113	114	115	116	117	118	119	
184	Baburampur	0	0	63.7	43.7	20.1	30	4	9.7	0	0	
185	Jharia	0	0	93.7	72	21.6	44	22	6.1	0	0	
186	Sundarpur	0	0	68	53	14.9	35.6	14.6	2.8	0	0	
187	Shantipur	0	0	341.7	301.7	40	195.5	82	24.3	0	0	
188	Anupnagar	0	0	60.1	46.9	13.2	37.2	6	3.6	0	0	
189	Kultala	0	0	81.2	57.3	23.9	36.8	12	8.5	0	0	
190	Gurulia Bhatsala	0	0	174.6	158	16.6	93.9	52	12.1	0	0	
191	Paschim Para	0	0	404.3	243.8	160.5	198.3	19.2	26.3	0	0	
192	Bhagabanpur	0	0	147.8	107.8	40	77.7	30.1	0	0	0	
193	Sinrapur	0	0	190.9	145.7	45.2	97.9	21.5	26.3	0	0	
194	Kantagarya	0	0	110.7	67.2	43.4	49	18.3	0	0	0	
195	Chandpur	0	0	158.4	152	6.4	0	152	0	0	0	
196	Debkhanda	0	0	208	198.5	9.5	0	198.5	0	0	0	
197	Hazipur	0	0	90.2	86.7	3.5	0	86.7	0	0	0	
198	Mandala	0	0	132	122	10	65.6	43.5	13	0	0	
199	Harihar	0	0	172.2	160.2	12.1	77.7	55.7	26.8	0	0	
200	Bahagal	0	0	107.7	107.7	0	65.6	30	12.1	0	0	
201	Datpur	0	0	89.8	87.7	2.1	39.7	35.1	13	0	0	
202	Tehure	0	0	63.3	60	3.4	29.1	24.7	6.1	0	0	
203	Uttar Arjungaria	0	0	154.1	152.1	2	67.9	70	14.2	0	0	
204	Kayrakhali	0	0	56.2	42.1	14.1	23.7	16.5	1.9	0	0	
205	Uttar Sainte	0	0	113.9	98.9	15	66.7	18.1	14.2	0	0	
206	Dakshin Sainte	0	0	59.7	49.1	10.7	20.1	21.8	7.1	0	0	
207	Dakshin Arjungaria	0	0	42.4	32.5	9.9	22.7	5	4.9	0	0	
208	Dariahar	0	0	50.2	46	4.2	33.6	8.8	3.6	0	0	
209	Maynadanga	0	0	104	103	1	42.1	50.4	10.5	0	0	
210	Paba	0	0	181.5	167.4	14.1	77.7	83.6	6.1	0	0	
211	Kurchigaria	0	0	62.3	49.8	12.5	30.8	11	8.1	0	0	
Block T O T A L :		0	0	15524	12005	3519.7	6180.5	4312.5	1195.1	0		

Name of three most important commodities manufactured			Name of Village	Serial Number
First	Second	Third		
120	121	122	2	1
			Baburampur	184
			Jharia	185
			Sundarpur	186
			Shantipur	187
			Anupnagar	188
			Kultala	189
			Gurulia Bhatsala	190
			Paschim Para	191
Paddy Prossing			Bhagabanpur	192
Garment			Sinrapur	193
Garment			Kantagarya	194
			Chandpur	195
	Oil Mill		Debkhanda	196
			Hazipur	197
			Mandala	198
Husking Mill			Harihar	199
			Bahagal	200
			Datpur	201
Saw Mills			Tehure	202
			Uttar Arjungaria	203
			Kayrakhali	204
Garment			Uttar Sainte	205
Garment			Dakshin Sainte	206
			Dakshin Arjungaria	207
			Dariahar	208
			Maynadanga	209
			Paba	210
			Kurchigaria	211
			: Block T O T A L	

INDIA
WEST BENGAL
C. D. BLOCK ARAMBAG
DISTRICT HUGLI



- HIGH SCHOOL / INTER COLLEGE . **S**
- TECHNICAL INSTITUTIONS **T**
- BANK **B**
- DISPENSARY **D**
- PRIMARY HEALTH CENTRE **A**
- OTHER MEDICAL SERVICES **▲**



C. D. Block Arambag excludes all Statutory towns.

TOTAL AREA OF THE C. D. BLOCK	269.31 Sq. Kms.
TOTAL POPULATION OF THE C. D. BLOCK	285207
TOTAL NUMBER OF VILLAGES	159
TOTAL NUMBER OF INHABITED VILLAGES	152
TOTAL NUMBER OF CENSUS TOWNS	NIL
TOTAL NUMBER OF STATUTORY TOWNS	1
DISTANCE FROM DISTRICT HEADQUARTERS TO C. D. BLOCK HEADQUARTERS (APPROX.)	95 Kms.

- BOUNDARY, DISTRICT
- " C. D. BLOCK
- " VILLAGE WITH MDDS CODE
- HEADQUARTERS : POLICE STATION
- " C. D. BLOCK
- POPULATION SIZE OF VILLAGES: BELOW 200, 200-499, 500-999, 1000-4999, 5000 AND ABOVE
- UNINHABITED VILLAGE WITH MDDS CODE

- STATUTORY TOWN WITH MDDS CODE
- STATE HIGHWAY
- IMPORTANT METALLED ROADS
- RIVER AND STREAM

Alphabetical List of Villages

Name of the CD Block : Arambag

CD Block Code (2011) : 0187

Sl. No.	Name of the Village	PLCN 2001	MDDS PLCN 2011
1	2	3	4
1	Ajaypur	01803000	324304
2	Amgaon	01807700	324351
3	Arakul	01810000	324374
4	Arandi	01809800	324372
5	Arunbera	01807500	324349
6	Ashanpur	01801700	324291
7	Atapur	01804200	324316
8	Bachhanari	01800100	324275
9	Bahu Khedail	01810200	324376
10	Balai Chak	01809300	324367
11	Balarampur	01802700	324301
12	Balia	01800500	324279
13	Balundi	01799100	324265
14	Bamsa Amrel	01798400	324258
15	Banamalipur	01800700	324281
16	Bara Dongal	01803800	324312
17	Bara Garia	01803200	324306
18	Basantabati	01804100	324315
19	Basuli Chak	01806100	324335
20	Batanal	01799400	324268
21	Behala	01799300	324267
22	Benga	01796900	324244
23	Berabere	01804300	324317
24	Beurgram	01805700	324331
25	Bhabanipur	01809000	324364
26	Bhabapur	01795700	324232
27	Bhalia	01801200	324286
28	Bhandarhati	01809200	324366
29	Birati	01808000	324354
30	Bora	01797300	324248
31	Chak Amad	01799900	324273
32	Chak Behala	01800900	324283
33	Chak Benshe	01800600	324280
34	Chak Chamrul (Dakshin)	01797600	324251
35	Chak Fazil	01799600	324270
36	Chak Hazi	01801000	324284

Alphabetical List of Villages

Name of the CD Block : Arambag

CD Block Code (2011) : 0187

Sl. No.	Name of the Village	PLCN 2001	MDDS PLCN 2011
1	2	3	4
37	Chak Jalal	01797000	324245
38	Chak Madan	01797100	324246
39	Chakanar	01801500	324289
40	Chand Chak	01803100	324305
41	Chandibati	01796400	324239
42	Chandraban	01811000	324384
43	Chandsit	01798100	324255
44	Chhandra	01807800	324352
45	Chunait	01809100	324365
46	Dadanpur	01796200	324237
47	Dahar Kundu	01804400	324318
48	Dakshin Narayanpur	01811100	324385
49	Dakshin Rasulpur	01807100	324345
50	Dakshin Sekhpur	01803900	324313
51	Dharmapota	01806800	324342
52	Dihi Bagnan	01808800	324362
53	Dihi Bayara	01798300	324257
54	Donga Bathan	01796500	324240
55	Dongal	01804600	324320
56	Eadpur	01796600	324241
57	Eloma	01808400	324358
58	Fate Chak	01804500	324319
59	Fatepur	01800200	324276
60	Gaurhati	01805100	324325
61	Gauri	01805500	324329
62	Ghar Gohal	01800400	324278
63	Gholpura	01810400	324378
64	Gobra	01810700	324381
65	Golami Chak	01807600	324350
66	Golta	01797500	324250
67	Gopaldaha	01810900	324383
68	Gopinathpur	01798600	324260
69	Hamirbati	01806600	324340
70	Haraditya	01807300	324347
71	Hat Basantapur	01802400	324298
72	Hayatpur	01811200	324386

Alphabetical List of Villages

Name of the CD Block : Arambag

CD Block Code (2011) : 0187

Sl. No.	Name of the Village	PLCN 2001	MDDS PLCN 2011
1	2	3	4
73	Helar Chak	01804900	324323
74	Jasapur	01801400	324288
75	Jayrampur	01798500	324259
76	Jaysinha Chak	01808700	324361
77	Jot Ram	01806500	324339
78	Kanpur	01806300	324337
79	Kapsit	01805000	324324
80	Karui	01797400	324249
81	Kashigare	01801100	324285
82	Kashtadahi	01799000	324264
83	Katabani	01808100	324355
84	Keledona	01798700	324261
85	Keshabpur	01801600	324290
86	Khalar	01805300	324327
87	Khedail Kismat	01811300	324387
88	Khordalalur Chak	01805900	324333
89	Kirthi Chandrapur	01796000	324235
90	Krishna Ballabhpur	01806700	324341
91	Krishnabati	01802900	324303
92	Kulbayara	01798800	324262
93	Lalur Chak	01805600	324330
94	Madhabpur	01808500	324359
95	Madhurpur	01802100	324295
96	Maheshpur	01798200	324256
97	Mahishgot	01806000	324334
98	Maigram	01796300	324238
99	Malaypur	01800800	324282
100	Maminpur	01795800	324233
101	Mandaran	01809700	324371
102	Mandra	01796100	324236
103	Manikpat	01803600	324310
104	Mayapur	01802300	324297
105	Mazaffarpur	01801800	324292
106	Mobarakpur	01803400	324308
107	Mohanpur	01802500	324299
108	Pahar Chak	01798000	324254

Alphabetical List of Villages

Name of the CD Block : Arambag

CD Block Code (2011) : 0187

Sl. No.	Name of the Village	PLCN 2001	MDDS PLCN 2011
1	2	3	4
109	Pandugram	01808600	324360
110	Panpet	01806900	324343
111	Par Adra	01795900	324234
112	Para Bagnan	01808900	324363
113	Parbbati Chak	01797900	324253
114	Paschim Raypur	01803700	324311
115	Paschim Shibpur (P)	01797800	324390
116	Pirijpur	01808200	324356
117	Pratapnagar	01809900	324373
118	Puin	01796800	324243
119	Puisara	01805400	324328
120	Pura	01810300	324377
121	Purbba Krishnapur	01801900	324293
122	Purbba Raypur	01810800	324382
123	Purbba Shibpur	01802000	324294
124	Purbbaharipur	01800300	324277
125	Raghunathpur	01798900	324263
126	Ragpur	01810600	324380
127	Rajhati	01802600	324300
128	Ramnagar	01803300	324307
129	Rangtakhali	01804000	324314
130	Ranhat	01806400	324338
131	Ratanpur	01804700	324321
132	Ruitchak	01797200	324247
133	Sahalalpur	01811500	324389
134	Sahapur	01807000	324344
135	Salepur	01803500	324309
136	Samta	01809400	324368
137	Sarati	01802200	324296
138	Sastipur	01799500	324269
139	Satmasa	01810100	324375
140	Satpur	01802800	324302
141	Selalpur	01808300	324357
142	Shitalpur	01809600	324370
143	Shyamgram	01807400	324348
144	Siara	01810500	324379

Alphabetical List of Villages

Name of the CD Block : Arambag

CD Block Code (2011) : 0187

Sl. No.	Name of the Village	PLCN 2001	MDDS PLCN 2011
1	2	3	4
145	Sikil Mobarakpur	01805800	324332
146	Sonagachhi	01806200	324336
147	Subhayapur	01805200	324326
148	Tajpur	01807900	324353
149	Takshal	01809500	324369
150	Tala	01800000	324274
151	Taral	01807200	324346
152	Tatar Chak	01804800	324322
153	Teghari	01797700	324252
154	Telua	01801300	324287
155	Tilak Chak	01811400	324388
156	Tirol	01796700	324242
157	Uttar Narayanpur	01799200	324266
158	Uttar Rasulpur	01799700	324271
159	Uttar Sekhpur	01799800	324272

Census of India 2011
Amenities and Land use

Serial Number	Name of Village	Location code no.	Total area of the village (in hectares rounded up to one decimal place)	Total population (2011 census)	Number of households (2011 census)	Number of educational amenities available in village, the distance range code viz; a for 0-5 kms, b for 5-10 kms, c for 10+ kms of nearest place where facility is available							
						Pre-Primary school (PP)	Primary school (P)	Middle school (M)	Secondary School (S)	Senior Secondary school (SS)	Degree college of arts science & commerce (ASC)	Engineering college(EC)	Medical college (MC)
1	2	3	4	5	6	7	8	9	10	11	12	13	14

Name of District:-Hugli

Name of CD Block:-Arambag

212	Bhabapur	324232	119.3	299	77	1	1						
213	Maminpur	324233	124.8	2375	534	1	1	1	1				
214	Par Adra	324234	201	400	84	3	3						
215	Kirthi Chandrapur	324235	83.7	1451	317	1	1	1					
216	Mandra	324236	123.4	1200	251	1	1						
217	Dadanpur	324237	64.5	704	150	1	1						
218	Maigram	324238	302.2	2680	589	2	2	1	1				
219	Chandibati	324239	60.5	1740	405	1	1						
220	Donga Bathan	324240	197.5	793	156	1	1						
221	Eadpur	324241	40.7	1076	249	2	2						
222	Tirol	324242	583.2	4523	1026	6	6	2	2	2			
223	Puin	324243	394	3202	667	2	2	1					
224	Benga	324244	278.6	2374	536	3	3						
225	Chak Jalal	324245	179.9	1760	413	1	1						
226	Chak Madan	324246	64	587	131	1	1						
227	Ruitchak	324247	95.3	765	183	1	1						
228	Bora	324248	99	699	154	1	1						
229	Karui	324249	168.8	2395	511	1	1	1	1				
230	Golta	324250	146	1197	271	1	1	1	1				
231	Chak Chamrul (Dakshin)	324251	104.3	0	0								
232	Teghari	324252	66.1	869	221	1	1	a	a	a	c	c	
233	Parbbati Chak	324253	79.6	358	100	1	1	a	a	a	b	c	c
234	Pahar Chak	324254	84.3	0	0								
235	Chandsit	324255	114.3	244	58	b							
236	Maheshpur	324256	92.9	1269	297	2	2	1	a	a	a	c	c
237	Dihi Bayara	324257	318.6	3697	830	2	2	1	a	a	a	c	c
238	Bamsa Amrel	324258	50.6	364	76	3	2	1	a	a	b	c	c
239	Jayrampur	324259	139.9	1327	295	2	1	1	1	1	b	c	c
240	Gopinathpur	324260	106.5	760	185	1	1	a	a	a	b	c	c
241	Keledona	324261	135.5	1337	310	1	1						
242	Kulbayara	324262	51.3	530	113	1	1	a	a	a	a	c	c
243	Raghunathpur	324263	136.6	504	121	a	a	a	a	a	a	c	c
244	Kashtadahi	324264	134.1	1104	229	1	1	a	a	a	a	a	c
245	Balundi	324265	360.1	3300	732	2	2						
246	Uttar Narayanpur	324266	259.3	2175	494	1	1						
247	Behala	324267	49.4	466	103	2	2						
248	Batanal	324268	470.1	5585	1304	10	10	4	3	2			
249	Sastipur	324269	40	508	131	1	1						
250	Chak Fazil	324270	206.3	999	208	1	1						
251	Uttar Rasulpur	324271	237.6	2032	469	2	2	1	1				
252	Uttar Sekhpur	324272	135.6	929	199	2	2	1	1				

- Village Directory

(As in 2009)

le. (If not available within the < 5 Kms, b for 5-10 Kms and c cility is available is given).						Number of Medical Amenities available. (If not available within the village , the distance range code viz; a for < 5 Kms, b for 5-10 Kms and c for 10+ kms of nearest place where facility is available is given).						Name of Village	Serial Number					
Management institute (MI)	Polytechnic (Pt)	Vocational training school /ITI	Non-formal training centre (NFTC)	Special school for disabled (SSD)	Others (specify)	Community health centre (CHC)	Primary health centre (PHC)	Primary health sub centre (PHS)	Maternity and child welfare centre (MCW)	T.B. clinic (TBC)	Hospital-allopathic (HA)			Hospital-alternative medicine (HO)	Dispensary (D)	Veterinary hospital (VH)	Mobile health clinic (MHC)	Family welfare centre (FWC)
15	16	17	18	19	20	21	22	23	24	25	26	27	28	29	30	31	2	1

Location CodeNo:-338

Location CodeNo:-0187

																		Bhabapur	212
																		Maminpur	213
																		Par Adra	214
						1												Kirthi Chandrapur	215
																		Mandra	216
								1										Dadanpur	217
																		Maigram	218
																		Chandibati	219
																		Donga Bathan	220
																		Eadpur	221
																		Tirol	222
																		Puin	223
																		Benga	224
																		Chak Jalal	225
																		Chak Madan	226
									a									Ruitchak	227
																		Bora	228
																		Karui	229
																		Golta	230
								1	1									Chak Chamrul (Dakshin)	231
c	b	a	a	a	a	a	c	a	a	a	a	a	a	a	a	a		Teghari	232
																		Parbbati Chak	233
																		Pahar Chak	234
																		Chandsit	235
c	c	a		a	a			a	a	a	a	a	a	a	a	a		Maheshpur	236
c	b			a	a			1	a	a	a	a	a	a	a	a		Dihi Bayara	237
c	c	a		a	a	a	a	a	a	a	a	a	a	a	a	a		Bamsa Amrel	238
c	c	a	a	a	a	a	a	a	a	a	a	a	a	a	a	a		Jayrampur	239
c	c	b		b	b	b	b	1	b	b	b	b	a	a	a	a		Gopinathpur	240
																		Keledona	241
c	b	a	a	a	a	a	a	a	a	a	a	a	a	a	a	a		Kulbayara	242
c	c	a	a	a		a	c	1	a	a	a	a	a	a	a	a		Raghunathpur	243
c	c	a	a	a	a	a	c	1	a	a	a	a	a	a	a	a		Kashtadahi	244
									a	a								Balundi	245
																		Uttar Narayanpur	246
						a	a	a	b		b			c		b		Behala	247
									1									Batanal	248
																		Sastipur	249
																		Chak Fazil	250
																		Uttar Rasulpur	251
																		Uttar Sekhpur	252

Serial Number	Name of Village	Number of Non-Government Medical Amenities available.							Availability of drinking water - Yes / No							
		Charitable non Govt. hospital/Nursing home.	Medical practitioner with MBBS Degree	Medical practitioner with other degree	Medical practitioner with no degree	Traditional practitioner and faith healer	Medicine Shop	Others	Tap water (Treated/Untreated)	Well water (Covered / Uncovered well)	Hand Pump	Tube wells / Bore well	Spring	River / Canal	Tank / Pond / Lake	Others
1	2	32	33	34	35	36	37	38	39	40	41	42	43	44	45	46

212	Bhabapur	0	0	0	0	0	0	0	No	No	No	Yes	No	No	Yes	No
213	Maminpur	0	0	0	0	0	0	0	No	No	Yes	Yes	No	Yes	No	Yes
214	Par Adra	0	0	0	0	0	0	0	No	No	Yes	Yes	No	Yes	Yes	No
215	Kirthi Chandrapur	0	0	0	0	0	0	0	No	No	Yes	Yes	No	Yes	Yes	No
216	Mandra	0	0	0	0	0	0	0	No	No	Yes	Yes	No	Yes	No	No
217	Dadanpur	0	0	0	0	0	0	0	No	No	Yes	Yes	No	Yes	Yes	No
218	Maigram	0	0	0	0	0	0	0	No	No	No	Yes	No	No	No	No
219	Chandibati	0	0	0	0	0	0	0	No	No	Yes	Yes	No	Yes	Yes	No
220	Donga Bathan	0	0	0	0	0	0	0	No	No	Yes	Yes	No	Yes	Yes	No
221	Eadpur	0	0	0	0	0	0	0	No	No	Yes	Yes	No	Yes	Yes	No
222	Tirol	0	0	0	0	0	0	0	No	No	No	Yes	No	Yes	Yes	No
223	Puin	0	0	0	0	0	0	0	No	No	Yes	Yes	No	Yes	Yes	No
224	Benga	0	0	0	0	0	0	0	No	No	No	Yes	No	No	No	No
225	Chak Jalal	0	0	0	0	0	0	0	No	No	No	No	No	No	No	No
226	Chak Madan	0	0	0	0	0	0	0	No	No	No	No	No	No	No	No
227	Ruitchak	0	0	0	0	0	0	0	No	No	No	No	No	No	No	No
228	Bora	0	0	0	0	0	0	0	No	No	No	Yes	No	Yes	Yes	No
229	Karui	0	0	0	0	0	0	0	No	No	Yes	Yes	No	Yes	Yes	No
230	Golta	0	0	0	0	0	0	0	No	No	No	Yes	No	Yes	Yes	No
231	Chak Chamrul (Dakshin)															
232	Teghari	0	0	0	0	0	0	0	No	No	Yes	Yes	No	Yes	Yes	No
233	Parbbati Chak	0	0	0	0	0	0	0	No	No	No	Yes	No	No	No	No
234	Pahar Chak															
235	Chandsit	0	0	0	0	0	0	0	No	No	No	Yes	No	No	No	No
236	Maheshpur	0	0	0	0	0	0	0	No	No	Yes	Yes	No	No	Yes	No
237	Dihi Bayara	0	0	0	0	0	0	0	No	No	Yes	Yes	No	Yes	Yes	No
238	Bamsa Amrel	0	0	0	0	0	0	0	No	No	Yes	Yes	No	Yes	Yes	No
239	Jayrampur	0	0	0	0	0	0	0	No	No	Yes	Yes	No	Yes	Yes	No
240	Gopinathpur	0	0	0	0	0	0	0	No	No	Yes	Yes	No	Yes	Yes	No
241	Keledona	0	0	0	1	1	0	0	No	No	Yes	No	No	Yes	Yes	No
242	Kulbayara	0	0	0	0	0	0	0	No	No	Yes	Yes	No	Yes	Yes	No
243	Raghunathpur	0	0	0	0	0	0	0	No	No	Yes	Yes	No	Yes	Yes	No
244	Kashtadahi	0	0	0	1	0	0	0	No	No	Yes	Yes	No	Yes	Yes	No
245	Balundi	0	0	0	2	2	0	0	No	No	Yes	No	No	No	No	No
246	Uttar Narayanpur	0	0	0	0	0	0	0	No	No	Yes	No	No	No	No	No
247	Behala	0	1	0	1	0	0	0	No	No	Yes	No	No	Yes	Yes	No
248	Batanal	0	0	0	0	0	0	0	No	No	No	Yes	No	No	Yes	No
249	Sastipur	0	0	0	0	0	0	0	No	No	Yes	No	No	No	No	No
250	Chak Fazil	0	0	0	0	0	0	0	No	No	No	No	No	No	No	No
251	Uttar Rasulpur	0	0	0	0	0	0	0	No	No	No	No	No	No	No	No
252	Uttar Sekhpur	0	0	0	0	0	0	0	No	No	Yes	No	No	Yes	Yes	No

Availability of toilet & others Yes / No				Communication and transport facilities (If amenities available code -Yes is given except for Village Pin Code ,If not available within the village , the distance range code viz; a for < 5 Kms, b for 5-10 Kms and c for 10+ kms of nearest place where facility is available is given).								
Community toilet including bath.	Community toilet excluding bath.	Rural sanitary mart or sanitary hardware outlet available near the village.	Community bio- gas or recycle of waste for productive use.	Post office(PO)	Sub post office (SPO)	Post & Telegraph office (P&TO)	Village Pin Code	Telephones (Land lines)	Public call office (PCO)	Mobile phone coverage	Name of Village	Serial Number
47	48	49	50	51	52	53	54	55	56	57	2	1

No	No	No	No			c	712602	a	b	Yes	Bhabapur	212
No	No	No	No	Yes		c	712602	Yes	Yes	Yes	Maminpur	213
No	No	No	No			c	712602	a	b	Yes	Par Adra	214
No	No	No	No			c	712602	a	b	Yes	Kirthi Chandrapur	215
No	Yes	No	No			c	712301	b	b	Yes	Mandra	216
No	No	No	No			c	712602	a	c	Yes	Dadanpur	217
No	No	No	No			c	712602	b	b	Yes	Maigram	218
No	No	No	No			b	712615	a	b	Yes	Chandibati	219
No	No	No	No			c	712602	a	a	Yes	Donga Bathan	220
No	No	No	No			c	712602	a	b	Yes	Eadpur	221
No	No	No	No	Yes		b	712602	Yes		Yes	Tirol	222
No	No	No	No			b	712615	b	b	Yes	Puin	223
No	No	No	No			b	712611	Yes	Yes	Yes	Benga	224
No	No	No	No			b	712615	a	b	Yes	Chak Jalal	225
No	No	No	No			b	712613	a	b	Yes	Chak Madan	226
No	No	No	No			b	712615	a	a	Yes	Ruitchak	227
No	No	No	No			b	712412	b	b	Yes	Bora	228
No	No	No	No	Yes		b	712615	a	b	Yes	Karui	229
No	No	No	No	Yes		b	712615	Yes	b	Yes	Golta	230
											Chak Chamrul (Dakshin)	231
No	No	No	No	Yes	a	a	712601	Yes	a	Yes	Teghari	232
No	No	Yes	No			a	712616	Yes	Yes	Yes	Parbbati Chak	233
											Pahar Chak	234
No	No	No	No			a	712413	a	b	Yes	Chandsit	235
No	No	No	No	a	a	b	712413	Yes	a	Yes	Maheshpur	236
No	No	No	No	Yes	Yes	b	712413	Yes	a	Yes	Dihi Bayara	237
No	No	No	No	a	a	a	712413	Yes	a	Yes	Bamsa Amrel	238
No	No	No	No	a	a	a	712413	Yes	a	Yes	Jayrampur	239
No	No	No	No	a	a	b	712602	a	Yes	b	Gopinathpur	240
No	No	Yes	No	a	a	a	712413	b	a	Yes	Keledona	241
No	No	No	No	Yes	a	a	712413	Yes	a	Yes	Kulbayara	242
No	No	No	No	Yes	a	a	712613	Yes	a	Yes	Raghunathpur	243
No	No	No	No	Yes	a	a	712413	Yes	a	Yes	Kashtadahi	244
No	No	Yes	No	Yes	a	b	712413	Yes		Yes	Balundi	245
No	No	No	No			b	712412	Yes	Yes	Yes	Uttar Narayanpur	246
No	No	No	No	a	a	b	712613	a	a	Yes	Behala	247
No	No	No	No		Yes	b	712615	Yes	Yes	Yes	Batanal	248
No	No	No	No			b	712615	Yes	Yes	Yes	Sastipur	249
No	No	No	No			b	712615	a	b	Yes	Chak Fazil	250
No	No	No	No			b	712413	a	b	Yes	Uttar Rasulpur	251
No	No	No	No	a	a	a	712617	Yes	a	Yes	Uttar Sekhpur	252

Communication and transport facilities (If amenities available code -Yes is given except for Village Pin Code ,If not available within the village , the distance range code viz; a for < 5 Kms, b for 5-10 Kms and c for 10+ kms of nearest place where facility is available is given).												Village connected to highway (If amenities available code viz; a for < 5 Kms, b for 5-10 Kms and c for 10+ kms of nearest place where facility is available is given).				
Serial Number	Name of Village	Internet cafes/ Common service centre (CSC)	Private courier facility	Bus service (Public & Private)	Railway stations	Auto/Modified Autos	Taxis and Vans	Tractors	Cycle-pulled rickshaws(Manual & Machine driven)	Carts driven by animals	Sea /River ferry service	Connected to national highway(NH)	Connected to state highway(SH)	Connected to major district road (MDR)	Connected to others district road	Pucca roads
1	2	58	59	60	61	62	63	64	65	66	67	68	69	70	71	72

212	Bhabapur	c	b	a	c	b	a	a	Yes	c	b					b
213	Maminpur	b	b	b	c	c	Yes	Yes	Yes	c	c					b
214	Par Adra	c	b	a	c	b	a	a	Yes	c	b					b
215	Kirthi Chandrapur	b	a	a	c	b	a	b	Yes	c	a					b
216	Mandra	c	a	a	c	a	Yes	Yes	Yes	c	a					b
217	Dadanpur	b	b	a	c	a	a	a	Yes	c	a					b
218	Maigram	b	b	a	c	c	a	b	Yes	c	a					a
219	Chandibati	b	a	b	c	b	a	a	Yes	c	b					a
220	Donga Bathan	c	a	a	c	c	a	c	Yes	c	b					b
221	Eadpur	c	b	b	c	c	a	a	Yes	c	b					b
222	Tirol	c	b	a	c	c	a	a	Yes	c	b					b
223	Puin	c	a	Yes	c	c	a	Yes	Yes	c	b					a
224	Benga	b	Yes	b	c	b	Yes	a	Yes	Yes	a			Yes		a
225	Chak Jalal	b	a	Yes	c	b	a	a	Yes	Yes	a			Yes		Yes
226	Chak Madan	c	b	a	c	b	a	b	Yes	Yes	b					a
227	Ruitchak	c	Yes	Yes	c	a	a	b	Yes	Yes	a					Yes
228	Bora	c	b	a	c	c	a	b	Yes	c	b					a
229	Karui	b	b	a	c	c	a	b	Yes	c	b					a
230	Golta	b	b	a	c	c	a	b	Yes	c	b					a
231	Chak Chamrul (Dakshin)															
232	Teghari	a	a	Yes	c	a	a	a	a	c	b	c	c	a	a	a
233	Parbbati Chak	b	b	a	c	b	b	Yes	Yes	Yes	b	c	c	b	a	Yes
234	Pahar Chak															
235	Chandsit	b	b	a	c	c	a	b	Yes	c	b					a
236	Maheshpur	a	a	a	c	c	a	b	a	a	a	c	c	a	a	a
237	Dihi Bayara	a	a	Yes	c	a	a	b	a	a	a	c	c	a	a	a
238	Bamsa Amrel	a	a	a	c	c	Yes	Yes	Yes	Yes	c	c	c	Yes	Yes	a
239	Jayrampur	a	a	a	c	a	Yes	Yes	Yes	Yes	a	c	c	Yes	Yes	a
240	Gopinathpur	a	b	a	c	b	a	a	Yes	c	Yes	c	c	Yes	Yes	a
241	Keledona	c	b	Yes	c	b	Yes	Yes	Yes	Yes	a				Yes	a
242	Kulbayara	a	a	Yes	c	a	a	a	a	c	a	c	c	a	a	a
243	Raghunathpur	a	a	Yes	c	a	a	a	a	c	b	c	c	a	a	a
244	Kashtadahi	a	a	Yes	c	a	a	a	Yes	c	b	c	c	a	a	a
245	Balundi	c	b	Yes	c	b	Yes	Yes	Yes	Yes	a				Yes	a
246	Uttar Narayanpur	b	Yes	Yes	c	b	a	a	Yes	Yes	b				Yes	Yes
247	Behala	a	c	Yes	c	b	a	Yes	Yes	Yes	b	c	b	b	Yes	Yes
248	Batanal	Yes	b	Yes	c	b	a	Yes	Yes	c	a	c	c	Yes	Yes	a
249	Sastipur	b	b	Yes	c	b	Yes	a	Yes	Yes	b				Yes	a
250	Chak Fazil	c	b	Yes	c	b	Yes	a	Yes	Yes	a					a
251	Uttar Rasulpur	c	b	a	c	c	b	b	Yes	c	b					a
252	Uttar Sekhpur	a	c	Yes	c	a	Yes	Yes	Yes	Yes	a	c	a	a	a	Yes

ys,village roads, banks & credit societies
 :-Yes is given, If not available within the
 code viz; a for < 5 Kms, b for 5-10 Kms
 place where facility is available is given).

Availability of miscellaneous facilities (If amenities available code -Yes is given, If not
 available within the village , the distance range code viz; a for < 5 Kms, b for 5-10 Kms
 and c for 10+ kms of nearest place where facility is available is given).

73	74	75	76	77	78	79	80	81	82	83	84	85	86	87	Name of Village	Serial Number
Kutchcha roads	Water bounded macadam(WBM) roads	Navigable waterway (river/canal)(NW)	Footpaths (FP)	Commercial & Co-operative Banks	ATM	Agricultural Credit Societies	Self-Help Group (SHG)	Public distribution system (PDS) shop	Mandis / Regular market	Weekly Haat	Agricultural marketing society	Integrated Child Development Scheme (Nutritional Centres)	Anganwadi Centre (Nutritional Centres)	Others (Nutritional Centres)		1
73	74	75	76	77	78	79	80	81	82	83	84	85	86	87	2	1

a						c	Yes	Yes	c	Yes	Yes	Yes	Yes	Yes	Bhabapur	212
Yes		Yes				c	Yes	Yes	c	Yes	Yes	Yes	Yes	Yes	Maminpur	213
a						c	Yes	Yes	c	Yes	Yes	Yes	Yes	Yes	Par Adra	214
a		Yes				c	Yes	Yes	c	Yes	Yes	Yes	Yes	Yes	Kirthi Chandrapur	215
Yes		Yes				c	Yes	Yes	c	Yes	Yes	Yes	Yes	Yes	Mandra	216
a		Yes				c	Yes	Yes	c	Yes	Yes	Yes	Yes	Yes	Dadanpur	217
a		Yes				c	Yes	Yes	c	Yes	Yes	Yes	Yes	Yes	Maigram	218
a		Yes				b	Yes	Yes	c	Yes	Yes	Yes	Yes	Yes	Chandibati	219
b		Yes				b	Yes	Yes	c	Yes	Yes	Yes	Yes	Yes	Donga Bathan	220
a		Yes				b	Yes	Yes	c	Yes	Yes	Yes	Yes	Yes	Eadpur	221
a		Yes	Yes			c	Yes	Yes	c	Yes	Yes	Yes	Yes	Yes	Tirol	222
b		Yes				b	Yes	Yes	c	Yes	Yes	Yes	Yes	Yes	Puin	223
b		Yes			c	c	Yes	Yes	c	Yes	Yes	Yes	Yes	Yes	Benga	224
a		Yes				c	Yes	Yes	c	Yes	Yes	Yes	Yes	Yes	Chak Jalal	225
Yes						c	Yes	Yes	c	Yes	Yes	Yes	Yes	Yes	Chak Madan	226
Yes						c	Yes	Yes	c	Yes	Yes	Yes	Yes	Yes	Ruitchak	227
a		Yes				c	Yes	Yes	c	Yes	Yes	Yes	Yes	Yes	Bora	228
b		Yes				c	Yes	Yes	c	Yes	Yes	Yes	Yes	Yes	Karui	229
a		Yes				c	Yes	Yes	c	Yes	Yes	Yes	Yes	Yes	Golta	230
															Chak Chamrul (Dakshin)	231
Yes				a	a	c	Yes	Yes	c	a	a	Yes	Yes	a	Teghari	232
Yes	Yes					c	Yes	Yes	c	Yes	Yes	Yes	Yes	Yes	Parbbati Chak	233
															Pahar Chak	234
a						c	Yes	Yes	c	Yes	Yes	Yes	Yes	Yes	Chandsit	235
Yes		Yes		a	a	c	Yes	a	c	a	a	Yes	Yes	a	Maheshpur	236
Yes		Yes		a	a	c	Yes	Yes	c	Yes	Yes	Yes	Yes	Yes	Dihi Bayara	237
Yes	a	Yes	a	a	a	b	Yes	Yes	c	Yes	Yes	Yes	Yes	Yes	Bamsa Amrel	238
Yes	a	Yes	Yes	a	a	c	Yes	Yes	c	Yes	Yes	Yes	Yes	Yes	Jayrampur	239
Yes	b	Yes	b	a	b	c	Yes	a	c	b	b	Yes	Yes	Yes	Gopinathpur	240
a		Yes	Yes	b	b	Yes	Yes	Yes	Yes	a	Yes	a	Yes	Yes	Keledona	241
Yes				a	a	c	Yes	Yes	c	a	a	Yes	Yes	Yes	Kulbayara	242
Yes				a	a	c	Yes	Yes	c	a	a	Yes	Yes	a	Raghunathpur	243
Yes		Yes	Yes	a	a	c	Yes	Yes	c	a	a	Yes	Yes	Yes	Kashtadahi	244
a		Yes	Yes	b	b	Yes	Yes	Yes	Yes	a	Yes	b	Yes	Yes	Balundi	245
Yes		Yes				b	Yes	Yes	c	Yes	Yes	Yes	Yes	Yes	Uttar Narayanpur	246
Yes		Yes		a	c	c	Yes	Yes	c	a	Yes	Yes	Yes	Yes	Behala	247
Yes		Yes	Yes		Yes	Yes	Yes	Yes	c	Yes	Yes	Yes	Yes	Yes	Batanal	248
a						b	Yes	Yes	c	Yes	Yes	Yes	Yes	Yes	Sastipur	249
a		Yes				b	Yes	Yes	c	Yes	Yes	Yes	Yes	Yes	Chak Fazil	250
b		Yes				b	Yes	Yes	c	Yes	Yes	Yes	Yes	Yes	Uttar Rasulpur	251
a				a	c	c	Yes	Yes	c	Yes	Yes	Yes	Yes	Yes	Uttar Sekhpur	252

Availability of miscellaneous facilities (If amenities available code -Yes is given, If not available within the village , the distance range code viz; a for < 5 Kms, b for 5-10 Kms and c for 10+ kms of nearest place where facility is available is given).												Availability of electricity (Yes/No)			
Serial Number	Name of Village	ASHA (Accredited Social Health Activist)	Community centre with/without TV	Sports Field,	Sports Club / Recreation Centre	Cinema / Video Hall	Public Library	Public Reading Room	Newspaper Supply	Assembly Polling station	Birth & Death Registration Office	Power Supply for Domestic Use (ED)	Power Supply for Agricultural Use (EAG)	Power Supply for Commercial Use (EC)	Power Supply for All Uses (EA)
1	2	88	89	90	91	92	93	94	95	96	97	98	99	100	101

212	Bhabapur	Yes	Yes	Yes	Yes	Yes	Yes	Yes	Yes	Yes	Yes	Yes	No	No	No
213	Maminpur	Yes	Yes	Yes	Yes	Yes	Yes	Yes	Yes	Yes	Yes	Yes	No	No	No
214	Par Adra	Yes	Yes	Yes	Yes	Yes	Yes	Yes	Yes	Yes	Yes	Yes	No	No	No
215	Kirthi Chandrapur	Yes	Yes	Yes	Yes	Yes	Yes	Yes	Yes	Yes	Yes	Yes	No	No	No
216	Mandra	Yes	Yes	Yes	Yes	Yes	Yes	Yes	Yes	Yes	Yes	Yes	No	No	No
217	Dadanpur	Yes	Yes	Yes	Yes	Yes	Yes	Yes	Yes	Yes	Yes	Yes	No	No	No
218	Maigram	Yes	Yes	Yes	Yes	Yes	Yes	Yes	Yes	Yes	Yes	Yes	No	No	No
219	Chandibati	Yes	Yes	Yes	Yes	Yes	Yes	Yes	Yes	Yes	Yes	Yes	No	No	No
220	Donga Bathan	Yes	Yes	Yes	Yes	Yes	Yes	Yes	Yes	Yes	Yes	Yes	No	No	No
221	Eadpur	Yes	Yes	Yes	Yes	Yes	Yes	Yes	Yes	Yes	Yes	Yes	No	No	No
222	Tirol	Yes	Yes	Yes	Yes	Yes	Yes	Yes	Yes	Yes	Yes	Yes	No	No	No
223	Puin	Yes	Yes	Yes	Yes	Yes	Yes	Yes	Yes	Yes	Yes	Yes	No	No	No
224	Benga	Yes	Yes	Yes	Yes	Yes	Yes	Yes	Yes	Yes	Yes	Yes	Yes	Yes	Yes
225	Chak Jalal	Yes	Yes	Yes	Yes	Yes	Yes	Yes	Yes	Yes	Yes	Yes	No	No	No
226	Chak Madan	Yes	Yes	Yes	Yes	Yes	Yes	Yes	Yes	Yes	Yes	Yes	No	No	No
227	Ruitchak	Yes	Yes	Yes	Yes	Yes	Yes	Yes	Yes	Yes	Yes	Yes	No	No	No
228	Bora	Yes	Yes	Yes	Yes	Yes	Yes	Yes	Yes	Yes	Yes	Yes	No	No	No
229	Karui	Yes	Yes	Yes	Yes	Yes	Yes	Yes	Yes	Yes	Yes	Yes	No	No	No
230	Golta	Yes	Yes	Yes	Yes	Yes	Yes	Yes	Yes	Yes	Yes	Yes	No	No	No
231	Chak Chamrul (Dakshin)														
232	Teghari	Yes	a	a	a	a	a	a	Yes	a	Yes	Yes	Yes	Yes	Yes
233	Parbbati Chak	Yes	Yes	Yes	Yes	Yes	Yes	Yes	Yes	Yes	Yes	Yes	Yes	Yes	Yes
234	Pahar Chak														
235	Chandsit	Yes	Yes	Yes	Yes	Yes	Yes	Yes	Yes	Yes	Yes	Yes	No	No	No
236	Maheshpur	a	a	a	a	a	a	a	Yes	Yes	a	Yes	Yes	Yes	Yes
237	Dihi Bayara	Yes	Yes	Yes	Yes	Yes	Yes	Yes	Yes	Yes	Yes	Yes	Yes	Yes	Yes
238	Bamsa Amrel	Yes	Yes	Yes	Yes	Yes	Yes	Yes	Yes	Yes	Yes	Yes	No	Yes	No
239	Jayrampur	Yes	Yes	Yes	Yes	Yes	Yes	Yes	Yes	Yes	Yes	Yes	No	Yes	No
240	Gopinathpur	Yes	a	Yes	Yes	b	b	Yes	Yes	Yes	a	Yes	No	Yes	No
241	Keledona	Yes	Yes	Yes	Yes	Yes	Yes	Yes	Yes	Yes	a	Yes	Yes	Yes	Yes
242	Kulbayara	Yes	a	a	a	a	a	a	Yes	Yes	Yes	Yes	Yes	Yes	Yes
243	Raghunathpur	Yes	a	a	a	a	a	a	Yes	Yes	Yes	Yes	Yes	Yes	Yes
244	Kashtadahi	Yes	a	a	a	a	a	a	Yes	Yes	Yes	Yes	Yes	Yes	Yes
245	Balundi	Yes	Yes	Yes	Yes	Yes	Yes	Yes	Yes	Yes	a	Yes	Yes	Yes	Yes
246	Uttar Narayanpur	Yes	Yes	Yes	Yes	Yes	Yes	Yes	Yes	Yes	Yes	Yes	Yes	Yes	Yes
247	Behala	Yes	Yes	Yes	Yes	Yes	Yes	Yes	Yes	Yes	Yes	Yes	Yes	Yes	Yes
248	Batanal	Yes	Yes	Yes	Yes	Yes	Yes	Yes	Yes	Yes	Yes	Yes	Yes	Yes	Yes
249	Sastipur	Yes	Yes	Yes	Yes	Yes	Yes	Yes	Yes	Yes	Yes	Yes	Yes	Yes	Yes
250	Chak Fazil	Yes	Yes	Yes	Yes	Yes	Yes	Yes	Yes	Yes	Yes	Yes	Yes	Yes	Yes
251	Uttar Rasulpur	Yes	Yes	Yes	Yes	Yes	Yes	Yes	Yes	Yes	Yes	Yes	No	No	No
252	Uttar Sekhpur	Yes	Yes	Yes	Yes	Yes	Yes	Yes	Yes	Yes	Yes	Yes	Yes	Yes	Yes

Nearest Town		Land Use							
		Area under different types of land use (in hectares rounded up to one decimal place)							
Name	Distance range code i.e. a for < 5 Kms, b for 5-10 Kms and c for 10+ kms .	Forests	Area under Non-agricultural Uses	Barren and Un-cultivable land	Permanent Pastures and Other Grazing Lands	Land Under Miscellaneous Tree Crops etc.	Culturable Waste Land	Name of Village	Serial Number
102	103	104	105	106	107	108	109	2	1

ARAMBAGH	b	0	26.3	0	0	0	5	Bhabapur	212
ARAMBAGH	b	0	22.5	0	0	0	4	Maminpur	213
ARAMBAGH	b	0	30.8	0	0	0	2	Par Adra	214
ARAMBAGH	b	0	0	0	0	0	0	Kirthi Chandrapur	215
ARAMBAGH	b	0	25.5	0	0	0	0	Mandra	216
ARAMBAGH	b	0	13.5	0	0	0	0	Dadanpur	217
ARAMBAGH	b	0	58.2	0	0	0	4	Maigram	218
ARAMBAGH	b	0	16.1	0	0	0	0	Chandibati	219
ARAMBAGH	b	0	37.6	0	0	0	0	Donga Bathan	220
ARAMBAGH	b	0	3.9	0	0	0	0	Eadpur	221
ARAMBAGH	b	0	163.3	0	0	0	15.2	Tirol	222
ARAMBAGH	b	0	74.3	0	0	0	5.7	Puin	223
ARAMBAGH	c	0	70.6	0	0	0	0	Benga	224
ARAMBAGH	c	0	42.3	0	0	0	0	Chak Jalal	225
ARAMBAGH	c	0	13.1	0	0	0	0	Chak Madan	226
ARAMBAGH	c	0	20.1	0	0	0	0	Ruitchak	227
ARAMBAGH	b	0	16	0	0	0	0	Bora	228
ARAMBAGH	b	0	87.1	0	0	0	4	Karui	229
ARAMBAGH	b	0	16.3	0	0	0	79.9	Golta	230
		0	0	0	0	0	0	Chak Chamrul (Dakshin)	231
ARAMBAGH		0	16	0	0	0	5.8	Teghari	232
ARAMBAGH	b	0	13	0	0	0	0	Parbbati Chak	233
		0	0	0	0	0	0	Pahar Chak	234
ARAMBAGH	b	0	28	0	0	0	2	Chandsit	235
ARAMBAGH	a	0	3	0	0	0	18.9	Maheshpur	236
ARAMBAGH	b	0	42	0	0	0	61.6	Dihi Bayara	237
ARAMBAGH	b	0	21.3	0	0	0	0	Bamsa Amrel	238
ARAMBAGH	b	0	37	0	0	0	0	Jayrampur	239
ARAMBAGH	b	0	22.1	0	0	0	0	Gopinathpur	240
ARAMBAGH	b	0	47	0	0	0	8	Keledona	241
ARAMBAGH	b	0	9.8	0	0	0	0	Kulbayara	242
ARAMBAGH	a	0	39	0	0	0	2.6	Raghunathpur	243
ARAMBAGH	a	0	42.1	0	0	0	0	Kashtadahi	244
ARAMBAGH	b	0	58	0	0	0	45	Balundi	245
ARAMBAGH	c	0	57	0	0	0	0	Uttar Narayanpur	246
ARAMBAGH	c	0	14.3	0	0	0	0	Behala	247
ARAMBAGH	c	0	105.1	0	0	0	0	Batanal	248
ARAMBAGH	c	0	8	0	0	0	0	Sastipur	249
ARAMBAGH	c	0	40.4	0	0	0	0	Chak Fazil	250
ARAMBAGH	c	0	12.2	0	0	0	0	Uttar Rasulpur	251
ARAMBAGH	c	0	8.1	0	0	0	0	Uttar Sekhpur	252

Land Use											
Area under different types of land use (in hectares rounded up to one decimal place)							Area irrigated by source (in hectare).				
Serial Number	Name of Village	Fallow lands other than current fallows	Current Fallows	Net Area Sown	Total Irrigated Land Area	Total Un-irrigated Land Area	Canals (C)	Wells/Tube-wells(W/TW)	Tanks/Lakes(T/L)	Water Falls(WF)	Others(O)
1	2	110	111	112	113	114	115	116	117	118	119

212	Bhabapur	0	0	88	34	54	0	20	0	0	14
213	Maminpur	0	0	98.3	64.2	34.1	0	34.1	30.1	0	0
214	Par Adra	0	0	168.2	89	79.2	60.7	28.3	0	0	0
215	Kirthi Chandrapur	0	0	83.7	66	17.7	61.1	4.9	0	0	0
216	Mandra	0	0	97.9	83.2	14.7	69.2	12	2	0	0
217	Dadanpur	0	0	51	47	4	40.5	6.5	0	0	0
218	Maigram	0	0	240	229.5	10.5	202.3	27.2	0	0	0
219	Chandibati	0	0	44.4	32.2	12.2	14.1	18.1	0	0	0
220	Donga Bathan	0	0	159.9	119.4	40.5	74.9	44.5	0	0	0
221	Eadpur	0	0	36.8	31.8	5	28.7	3.1	0	0	0
222	Tirol	0	0	404.7	285.2	119.5	238.8	10	36.4	0	0
223	Puin	0	0	314	283.6	30.4	221	26.2	36.4	0	0
224	Benga	0	0	207.9	199.9	8	161.9	38	0	0	0
225	Chak Jalal	0	0	137.6	131.6	6	110.5	21.1	0	0	0
226	Chak Madan	0	0	50.9	46.1	4.8	41.3	0	4.8	0	0
227	Ruitchak	0	0	75.2	65.2	10	40.5	12.1	12.6	0	0
228	Bora	0	0	83	77	6	60.7	16.3	0	0	0
229	Karui	0	0	77.7	67.6	10.1	40.5	27.1	0	0	0
230	Golta	0	0	49.8	35.8	14	0	23.6	12.2	0	0
231	Chak Chamrul (Dakshin)	0	0	104.3	104.3	0	80.9	18.3	5.1	0	0
232	Teghari	0	0	44.3	34.3	10	20.2	12	0	0	2
233	Parbbati Chak	0	0	66.6	49.3	17.3	0	28.3	21	0	0
234	Pahar Chak	0	0	84.3	69.3	15	0	20.8	18.1	0	30.4
235	Chandsit	0	0	84.3	51.1	33.2	0	9.5	20.2	0	21.4
236	Maheshpur	0	0	71	60	11	0	56	4	0	0
237	Dihi Bayara	0	0	215	180	35	0	176	4	0	0
238	Bamsa Amrel	0	0	29.4	29.4	0	0	29.4	0	0	0
239	Jayrampur	0	0	102.9	77.9	25	20	55.5	2.4	0	0
240	Gopinathpur	0	0	84.4	49.4	35	0	49.4	0	0	0
241	Keledona	0	0	80.5	70.5	10	0	58.4	0	0	12.1
242	Kulbayara	0	0	41.4	26.4	15	3	6	11.4	0	6
243	Raghunathpur	0	0	95	70	25	5	62	0	0	3
244	Kashtadahi	0	0	92	75	17	5	64	0	0	6
245	Balundi	0	0	257.1	247.1	10	7	199.6	20.5	0	20
246	Uttar Narayanpur	0	0	202.3	172.3	30	121.4	44.4	6.5	0	0
247	Behala	0	0	35.1	29.1	6	20.2	8.9	0	0	0
248	Batanal	0	0	365	348.8	16.2	323.7	25.1	0	0	0
249	Sastipur	0	0	32	30	2	22.3	7.7	0	0	0
250	Chak Fazil	0	0	165.9	105.9	60	53.8	50.1	2	0	0
251	Uttar Rasulpur	0	0	225.4	225.4	0	218.5	6.9	0	0	0
252	Uttar Sekhpur	0	0	127.5	123.4	4	117.4	0	6.1	0	0

Name of three most important commodities manufactured			Name of Village	Serial Number
First	Second	Third		
120	121	122	2	1

Bhabapur	212
Maminpur	213
Par Adra	214
Kirthi Chandrapur	215
Mandra	216
Dadanpur	217
Maigram	218
Chandibati	219
Donga Bathan	220
Eadpur	221
Tirol	222
Puin	223
Benga	224
Chak Jalal	225
Chak Madan	226
Ruitchak	227
Bora	228
Karui	229
Golta	230
Chak Chamrul (Dakshin)	231
Teghari	232
Parbbati Chak	233
Pahar Chak	234
Chandsit	235
Maheshpur	236
Dihi Bayara	237
Bamsa Amrel	238
Jayrampur	239
Gopinathpur	240
Keledona	241
Kulbayara	242
Raghunathpur	243
Kashtadahi	244
Balundi	245
Uttar Narayanpur	246
Behala	247
Batanal	248
Sastipur	249
Chak Fazil	250
Uttar Rasulpur	251
Uttar Sekhpur	252

Census of India 2011
Amenities and Land use

Serial Number	Name of Village	Location code no.	Total area of the village (in hectares rounded up to one decimal place)	Total population (2011 census)	Number of households (2011 census)	Number of educational amenities available in village, the distance range code viz; a for 0-10 kms of nearest place where facilities are available; b for 10+ kms of nearest place where facilities are available							
						Pre-Primary school (PP)	Primary school (P)	Middle school (M)	Secondary School (S)	Senior Secondary school (SS)	Degree college of arts science & commerce (ASC)	Engineering college(EC)	Medical college (MC)
1	2	3	4	5	6	7	8	9	10	11	12	13	14
253	Chak Amad	324273	148.9	919	193	1	1						
254	Tala	324274	198.5	1179	235	1	1	1	1				
255	Bachhanari	324275	268.8	2044	467	1	1	1	1	1			
256	Fatepur	324276	48.1	529	124	1	1						
257	Purbbaharipur	324277	203.2	1632	357	2	2						
258	Ghar Gohal	324278	140.3	2021	460	1	1	1	1				
259	Balia	324279	202.7	2021	442	2	2	2					
260	Chak Benshe	324280	162.2	1252	284	2	2						
261	Banamalipur	324281	74.5	1323	305	3	3	1					
262	Malaypur	324282	82.5	8465	1898	9	8	2	1	2			
263	Chak Behala	324283	111.2	120	34	1	2						
264	Chak Hazi	324284	230.9	2549	586	2	2						
265	Kashigare	324285	103.6	0	0								
266	Bhalia	324286	401.4	2452	554	2	3						
267	Telua	324287	247.1	2702	639	1	2	2	2				
268	Jasapur	324288	50.9	373	87	1	1						
269	Chakanar	324289	62.2	879	192	1	2						
270	Keshabpur	324290	976.3	12687	2762	8	8	2	2	1			
271	Ashanpur	324291	278.6	2451	551	1	1						
272	Mazaffarpur	324292	78.4	804	165	1	1						
273	Purbba Krishnapur	324293	268.1	2672	613	2	2						
274	Purbba Shibpur	324294	79.1	619	149	1	1						
275	Madhurpur	324295	176.5	2788	588	2	2	1	1				
276	Sarati	324296	85.1	1346	310	1	1						
277	Mayapur	324297	808.4	10871	2505	17	17	2	2	1			
278	Hat Basantapur	324298	241.8	2878	649	3	2	1	1	1			
279	Mohanpur	324299	52.8	1036	248	1	2						
280	Rajhati	324300	60.8	729	176 a								
281	Balarampur	324301	109.7	1479	334	2	2						
282	Satpur	324302	123.3	973	220	1	1						
283	Krishnabati	324303	73.3	782	173	1	1						
284	Ajaypur	324304	104.1	867	198	1	1						
285	Chand Chak	324305	86.7	519	127 b								
286	Bara Garia	324306	63.1	0	0								
287	Ramnagar	324307	300.4	2852	670	3	3	1	1	1			
288	Mobarakpur	324308	166.7	1357	332	1	1						
289	Salepur	324309	490.3	5965	1407	4	4	1	1	1			
290	Manikpat	324310	338.3	4097	864	3	3						
291	Paschim Raypur	324311	71.4	1145	297	1	1						
292	Bara Dongal	324312	140.5	2771	656	1	1	1	1	1			
293	Dakshin Sekhpur	324313	64.8	446	101	1	1						
294	Rangtakhali	324314	168.3	2314	523	1	1						
295	Basantabati	324315	193.6	2007	505	1	1						

- Village Directory

(As in 2009)

le. (If not available within the < 5 Kms, b for 5-10 Kms and c cility is available is given).						Number of Medical Amenities available. (If not available within the village , the distance range code viz; a for < 5 Kms, b for 5-10 Kms and c for 10+ kms of nearest place where facility is available is given).						Name of Village	Serial Number					
Management institute (MI)	Polytechnic (Pt)	Vocational training school /ITI	Non-formal training centre (NFTC)	Special school for disabled (SSD)	Others (specify)	Community health centre (CHC)	Primary health centre (PHC)	Primary health sub centre (PHS)	Maternity and child welfare centre (MCW)	T.B. clinic (TBC)	Hospital-allopathic (HA)			Hospital-alternative medicine (HO)	Dispensary (D)	Veterinary hospital (VH)	Mobile health clinic (MHC)	Family welfare centre (FWC)
15	16	17	18	19	20	21	22	23	24	25	26	27	28	29	30	31	2	1
								1		b							Chak Amad	253
						2	2	2	2	2	2	2	2	2	2	2	2 Tala	254
						2	2	1	2	2	2	2	2	2	2	2	2 Bachhanari	255
						2	2	2	2	2	2	2	2	2	2	2	2 Fatepur	256
						2	2	2	2	2	2	2	2	2	2	2	2 Purbbaharipur	257
						2	2	2	2	2	2	2	2	2	2	2	2 Ghar Gohal	258
						2	2	2	2	2	2	2	2	2	2	2	2 Balia	259
																	Chak Benshe	260
																	Banamalipur	261
						2	1	1	2	2	2	2	2	2	2	2	2 Malaypur	262
						2	2	2	2	2	2	2	2	2	2	2	2 Chak Behala	263
						1											Chak Hazi	264
																	Kashigare	265
																	Bhalia	266
								1									Telua	267
																	Jasapur	268
																	Chakanar	269
								2									Keshabpur	270
			1					1									Ashanpur	271
			1														Mazaffarpur	272
			1														Purbba Krishnapur	273
			1														Purbba Shibpur	274
			3														Madhurpur	275
								1									Sarati	276
							1	1	1		1		1				Mayapur	277
						a		1		b							Hat Basantapur	278
																	Mohanpur	279
																	Rajhati	280
																	Balarampur	281
																	Satpur	282
																	Krishnabati	283
																	Ajaypur	284
																	Chand Chak	285
																	Bara Garia	286
								1									Ramnagar	287
																	Mobarakpur	288
							1	1									Salepur	289
								1									Manikpat	290
																	Paschim Raypur	291
								1									Bara Dongal	292
						2	2	2	2								Dakshin Sekhpur	293
							1	1									Rangtakhali	294
																	Basantabati	295

Serial Number	Name of Village	Number of Non-Government Medical Amenities available.							Availability of drinking water - Yes / No							
		Charitable non Govt. hospital/Nursing home.	Medical practitioner with MBBS Degree	Medical practitioner with other degree	Medical practitioner with no degree	Traditional practitioner and faith healer	Medicine Shop	Others	Tap water (Treated/Untreated)	Well water (Covered / Uncovered well)	Hand Pump	Tube wells / Bore well	Spring	River / Canal	Tank / Pond / Lake	Others
1	2	32	33	34	35	36	37	38	39	40	41	42	43	44	45	46
253	Chak Amad	0	0	0	1	0	0	0	No	No	Yes	No	No	No	No	No
254	Tala	2	2	2	2	2	2	2	No	No	No	Yes	No	Yes	Yes	No
255	Bachhanari	2	2	2	2	2	2	2	No	No	Yes	Yes	No	No	Yes	No
256	Fatepur	2	2	2	2	2	2	2	No	No	Yes	Yes	No	No	Yes	No
257	Purbbaharipur	2	2	2	2	2	2	2	No	No	Yes	Yes	No	Yes	Yes	No
258	Ghar Gohal	2	2	2	2	2	2	2	No	No	Yes	Yes	No	Yes	Yes	No
259	Balia	2	2	2	2	2	2	2	No	No	Yes	Yes	No	Yes	Yes	No
260	Chak Benshe	0	0	0	0	0	0	0	No	No	No	Yes	No	No	No	No
261	Banamalipur	0	0	0	0	0	0	0	No	No	Yes	Yes	No	No	No	No
262	Malaypur	2	2	2	2	2	1	2	Yes	No	Yes	Yes	No	Yes	Yes	No
263	Chak Behala	2	2	2	2	2	2	2	No	No	Yes	Yes	No	No	No	No
264	Chak Hazi	0	0	0	0	0	0	0	No	No	Yes	No	No	Yes	Yes	No
265	Kashigare															
266	Bhalia	0	0	0	0	0	0	0	No	No	No	Yes	No	No	Yes	No
267	Telua	0	0	0	0	0	0	0	No	No	No	Yes	No	No	Yes	No
268	Jasapur	0	0	0	0	0	0	0	No	No	No	Yes	No	No	Yes	No
269	Chakanar	0	0	0	0	0	0	0	No	No	Yes	Yes	No	No	No	No
270	Keshabpur	0	0	0	0	0	0	0	No	No	Yes	Yes	No	No	No	No
271	Ashanpur	0	0	0	0	0	0	0	No	No	No	Yes	No	No	No	No
272	Mazaffarpur	0	0	0	0	0	0	0	No	No	No	Yes	No	No	No	Yes
273	Purbba Krishnapur	0	0	0	0	0	0	0	No	No	No	Yes	No	No	No	No
274	Purbba Shibpur	0	0	0	0	0	0	0	No	No	No	Yes	No	No	No	No
275	Madhurpur	0	0	0	0	0	0	0	No	No	No	Yes	No	No	No	No
276	Sarati	0	0	0	0	0	0	0	No	No	No	Yes	No	No	Yes	No
277	Mayapur	0	0	0	0	0	2	0	No	No	No	Yes	No	Yes	Yes	No
278	Hat Basantapur	0	0	0	0	0	0	0	Yes	No	Yes	Yes	No	Yes	Yes	Yes
279	Mohanpur	0	0	0	0	0	0	0	No	No	No	Yes	No	No	No	No
280	Rajhati	0	0	0	0	0	0	0	No	No	No	Yes	No	No	Yes	No
281	Balarampur	0	0	0	0	0	0	0	Yes	No	No	Yes	No	Yes	Yes	No
282	Satpur	0	0	0	0	0	0	0	No	No	No	Yes	No	No	No	No
283	Krishnabati	0	0	0	0	0	0	0	No	No	No	Yes	No	No	No	No
284	Ajaypur	0	0	0	0	0	0	0	No	No	No	Yes	No	No	No	No
285	Chand Chak	0	0	0	0	0	0	0	No	No	No	Yes	No	No	No	No
286	Bara Garia															
287	Ramnagar	0	0	0	0	0	0	0	No	No	No	Yes	No	No	No	No
288	Mobarakpur	0	0	0	0	0	0	0	No	No	No	Yes	No	No	No	No
289	Salepur	0	0	0	0	0	0	0	No	No	No	Yes	No	No	No	No
290	Manikpat	0	0	0	0	0	0	0	No	No	No	Yes	No	No	No	No
291	Paschim Raypur	0	0	0	0	0	0	0	No	No	No	Yes	No	No	No	No
292	Bara Dongal	0	0	0	0	0	0	0	No	No	No	Yes	No	No	Yes	No
293	Dakshin Sekhpur	0	0	0	0	0	0	0	No	No	No	Yes	No	No	Yes	No
294	Rangtakhali	0	0	0	0	0	0	0	No	No	No	Yes	No	No	Yes	No
295	Basantabati	0	0	0	0	0	0	0	No	No	No	Yes	No	No	Yes	No

Availability of toilet & others Yes / No				Communication and transport facilities (If amenities available code -Yes is given except for Village Pin Code ,If not available within the village , the distance range code viz; a for < 5 Kms, b for 5-10 Kms and c for 10+ kms of nearest place where facility is available is given).									
Community toilet including bath.	Community toilet excluding bath.	Rural sanitary mart or sanitary hardware outlet available near the village.	Community bio- gas or recycle of waste for productive use.	Post office(PO)	Sub post office (SPO)	Post & Telegraph office (P&TO)	Village Pin Code	Telephones (Land lines)	Public call office (PCO)	Mobile phone coverage	Name of Village	Serial Number	
47	48	49	50	51	52	53	54	55	56	57	2	1	
No	No	No	No	c	b	a	712615	a	b	Yes	Chak Amad	253	
No	No	No	No			a	712413	b	b	b	Tala	254	
No	No	No	No	Yes		a	712413	Yes	b	Yes	Bachhanari	255	
No	No	No	No			b	712413	a	b	Yes	Fatepur	256	
No	No	No	No			b	712413	Yes	b	Yes	Purbbaharipur	257	
No	No	No	No	Yes		a	712414	a	b	Yes	Ghar Gohal	258	
No	No	No	No			a	712413	a	b	Yes	Balia	259	
No	No	No	No			b	712420	a	a	Yes	Chak Benshe	260	
No	No	No	No			b	712428	a	b	Yes	Banamalipur	261	
No	No	No	No	Yes	Yes		712420	Yes	Yes	Yes	Malaypur	262	
No	No	No	No	Yes		b	712615	Yes	Yes	Yes	Chak Behala	263	
No	No	No	No		a	b	712615	Yes		Yes	Chak Hazi Kashigare	264	
												265	
No	No	No	No			b	712615	Yes	Yes	Yes	Bhalia	266	
No	No	No	No	Yes		c	712615	Yes	Yes	Yes	Telua	267	
No	No	No	No			c	712615	Yes	Yes	Yes	Jasapur	268	
No	No	No	No			c	712615	b	b	Yes	Chakanar	269	
No	No	No	No			c	712428			Yes	Keshabpur	270	
No	No	No	No			c	712413	a	b	Yes	Ashanpur	271	
No	No	No	No			c	712413	a	b	Yes	Mazaffarpur	272	
No	No	No	No			c	712415	a	b	Yes	Purbba Krishnapur	273	
No	No	No	No			c	712413	a	b	Yes	Purbba Shibpur	274	
No	No	No	No			b	712413			Yes	Madhurpur	275	
No	No	Yes	No			b	712413	Yes	b	Yes	Sarati	276	
No	No	Yes	No	Yes	Yes	c	712413	Yes	Yes	Yes	Mayapur	277	
No	No	No	No	Yes	Yes	c	712413	Yes	b	Yes	Hat Basantapur	278	
No	No	No	No			c	712413	Yes	a	Yes	Mohanpur	279	
No	No	No	No			c	712417	b	b	Yes	Rajhati	280	
No	No	No	No			c	712413	Yes	Yes	Yes	Balarampur	281	
No	No	No	No			c	712413	a	b	Yes	Satpur	282	
No	No	No	No			c	712613	a	b	Yes	Krishnabati	283	
No	No	No	No			b	712413	a	b	Yes	Ajaypur	284	
No	No	No	No			c	712413	a	c	Yes	Chand Chak Bara Garia	285	
												286	
No	No	Yes	No			b	712406	Yes	Yes	Yes	Ramnagar	287	
No	No	Yes	No			b	712616	Yes	Yes	Yes	Mobarakpur	288	
No	No	Yes	No	Yes		b	712616	Yes	Yes	Yes	Salepur	289	
No	No	No	No			b	712617	Yes	Yes	Yes	Manikpat	290	
No	No	No	No			b	712617	Yes	Yes	Yes	Paschim Raypur	291	
No	No	Yes	No	Yes	Yes	b	712617	Yes	Yes	Yes	Bara Dongal	292	
No	No	Yes	No			b	712602	a	c	Yes	Dakshin Sekhpur	293	
No	No	No	No			c	712617	Yes	c	Yes	Rangtakhali	294	
No	No	No	No			c	712617	Yes	b	Yes	Basantabati	295	

Communication and transport facilities (If amenities available code -Yes is given except for Village Pin Code ,If not available within the village , the distance range code viz; a for < 5 Kms, b for 5-10 Kms and c for 10+ kms of nearest place where facility is available is given).													Village connected to highway (If amenities available code viz; a for < 5 Kms, b for 5-10 Kms and c for 10+ kms of nearest place where facility is available is given).			
Serial Number	Name of Village	Internet cafes/ Common service centre (CSC)	Private courier facility	Bus service (Public & Private)	Railway stations	Auto/Modified Autos	Taxis and Vans	Tractors	Cycle-pulled rickshaws(Manual & Machine driven)	Carts driven by animals	Sea /River ferry service	Connected to national highway(NH)	Connected to state highway(SH)	Connected to major district road (MDR)	Connected to others district road	Pucca roads
1	2	58	59	60	61	62	63	64	65	66	67	68	69	70	71	72
253	Chak Amad	b	b	a	c	b	a	Yes	Yes	c	b			b	a	a
254	Tala	b	b	a	c	b	a	b	Yes	Yes	a	c	b	Yes		a
255	Bachhanari	c	b	Yes	c	a	a	b	Yes	Yes	b	c	c	Yes		Yes
256	Fatepur	c	b	b	c	b	Yes	b	Yes	Yes	b	c	c	b		a
257	Purbbaharipur	b	b	b	c	b	a	a	Yes	Yes	b	c	c	b	a	a
258	Ghar Gohal	b	b	a	c	b	b	a	Yes	Yes	a	c	c	b	a	a
259	Balia	b	b	a	c	c	a	a	Yes	c	b					a
260	Chak Benshe	b	b	a	c	c	a	a	Yes	c	b					b
261	Banamalipur	b	b	a	c	c	a	a	Yes	c	b					b
262	Malaypur	Yes	c	a	c	c	a	a	Yes	Yes	b	c	b	a		b
263	Chak Behala	b	b	Yes	c	a	a	Yes	Yes	Yes	a	c	c	c	c	b
264	Chak Hazi	b	b	a	c	b	Yes	Yes	Yes	Yes	a	a	a	a	Yes	a
265	Kashigare															
266	Bhalia	b	b	a	c	c	b	a	Yes	Yes	c			Yes	Yes	a
267	Telua	c	a	Yes	c	b	a	Yes	Yes	Yes	b			Yes	Yes	a
268	Jasapur	c	b	a	c	b	b	Yes	Yes	c	b	c	b	Yes	c	b
269	Chakanar	b	b	a	c	c	a	a	Yes	c	b					b
270	Keshabpur	b	b	b	c	c	a	a	Yes	c	b					b
271	Ashanpur	b	b	a	c	c	a	a	Yes	c	b					b
272	Mazaffarpur	b	b	b	c	c	b	a	Yes	c	b					b
273	Purbba Krishnapur	b	b	a	c	c	a	a	Yes	c	b					b
274	Purbba Shibpur	b	b	a	c	c	a	b	Yes	c	b					b
275	Madhurpur	b	b	a	c	c	a	a	Yes	c	b					b
276	Sarati	b	b	a	c	a	a	Yes	Yes	c	b					b
277	Mayapur	Yes	b	Yes	c	b	a	Yes	Yes	c	b		Yes	Yes	Yes	b
278	Hat Basantapur	b	c	a	c	a	a	Yes	Yes	Yes	c			Yes		b
279	Mohanpur	b	b	a	c	b	a	Yes	Yes	c	b					b
280	Rajhati	a	b	a	c	b	a	a	Yes	Yes	b					b
281	Balarampur	b	b	Yes	c	b	a	Yes	Yes	c	c		Yes	Yes		a
282	Satpur	b	b	b	c	c	a	a	Yes	c	c					b
283	Krishnabati	b	b	a	c	c	a	a	Yes	c	c					a
284	Ajaypur	b	b	b	c	c	a	a	Yes	c	c					a
285	Chand Chak	b	b	a	c	c	a	b	Yes	c	c					a
286	Bara Garia															
287	Ramnagar	b	b	a	c	b	a	Yes	Yes	Yes	b					Yes
288	Mobarakpur	c	c	a	c	c	a	Yes	Yes	Yes	c	c	b	b	a	a
289	Salepur	b	b	a	c	c	a	Yes	Yes	c	c	c	c	c	a	a
290	Manikpat	a	b	Yes	c	c	a	Yes	Yes	c	c					Yes
291	Paschim Raypur	a	b	a	c	c	a	Yes	Yes	c	c					Yes
292	Bara Dongal	Yes	c	Yes	c	a	a	Yes	Yes	Yes	c				Yes	a
293	Dakshin Sekhpur	b	b	a	c	c	a	Yes	Yes	c	b					a
294	Rangtakhali	b	b	a	c	b	a	Yes	Yes	Yes	b				Yes	a
295	Basantabati	b	b	a	c	b	a	Yes	Yes	c	Yes					a

ys,village roads, banks & credit societies
 :-Yes is given, If not available within the
 code viz; a for < 5 Kms, b for 5-10 Kms
 place where facility is available is given).

Availability of miscellaneous facilities (If amenities available code -Yes is given, If not
 available within the village , the distance range code viz; a for < 5 Kms, b for 5-10 Kms
 and c for 10+ kms of nearest place where facility is available is given).

Kutchcha roads	Water bounded macadam(WBM) roads	Navigable waterway (river/canal)(NW)	Footpaths (FP)	Commercial & Co-operative Banks	ATM	Agricultural Credit Societies	Self-Help Group (SHG)	Public distribution system (PDS) shop	Mandis / Regular market	Weekly Haat	Agricultural marketing society	Integrated Child Development Scheme (Nutritional Centres)	Anganwadi Centre (Nutritional Centres)	Others (Nutritional Centres)	Name of Village	Serial Number
73	74	75	76	77	78	79	80	81	82	83	84	85	86	87	2	1
Yes						c	Yes	Yes	c	Yes	Yes	Yes	Yes	Yes	Chak Amad	253
Yes		Yes				c	Yes	Yes	c	Yes	Yes	Yes	Yes	Yes	Tala	254
Yes	Yes	Yes	Yes	Yes		c	Yes	Yes	c	Yes	Yes	Yes	Yes	Yes	Bachhanari	255
Yes	Yes					c	Yes	Yes	c	Yes	Yes	Yes	Yes	Yes	Fatepur	256
Yes		Yes				c	Yes	Yes	c	Yes	Yes	Yes	Yes	Yes	Purbbaharipur	257
Yes		Yes				c	Yes	Yes	c	Yes	Yes	Yes	Yes	Yes	Ghar Gohal	258
a		Yes	Yes			c	Yes	Yes	c	Yes	Yes	Yes	Yes	Yes	Balia	259
b		Yes				c	Yes	Yes	c	Yes	Yes	Yes	Yes	Yes	Chak Benshe	260
a		Yes				b	Yes	Yes	c	Yes	Yes	Yes	Yes	Yes	Banamalipur	261
Yes		Yes	Yes			c	Yes	Yes	Yes	Yes	Yes	Yes	Yes	Yes	Malaypur	262
a						c	Yes	Yes	c	Yes	Yes	Yes	Yes	Yes	Chak Behala	263
a		Yes	a	b		c	Yes	Yes	c	Yes	Yes	Yes	Yes	Yes	Chak Hazi	264
															Kashigare	265
Yes		Yes				c	Yes	Yes	c	Yes	Yes	Yes	Yes	Yes	Bhalia	266
Yes		Yes				Yes	Yes	Yes	c	Yes	Yes	Yes	Yes	Yes	Telua	267
Yes						c	Yes	Yes	c	Yes	Yes	Yes	Yes	Yes	Jasapur	268
a						c	Yes	Yes	c	Yes	Yes	Yes	Yes	Yes	Chakanar	269
a		Yes				c	Yes	Yes	c	Yes	Yes	Yes	Yes	Yes	Keshabpur	270
a		Yes				c	Yes	Yes	c	Yes	Yes	Yes	Yes	Yes	Ashanpur	271
a		Yes				b	Yes	Yes	c	Yes	Yes	Yes	Yes	Yes	Mazaffarpur	272
a		Yes				b	Yes	Yes	c	Yes	Yes	Yes	Yes	Yes	Purbba Krishnapur	273
a		Yes				b	Yes	Yes	c	Yes	Yes	Yes	Yes	Yes	Purbba Shibpur	274
a		Yes				b	Yes	Yes	c	Yes	Yes	Yes	Yes	Yes	Madhurpur	275
Yes		Yes				b	Yes	Yes	c	Yes	Yes	Yes	Yes	Yes	Sarati	276
Yes		Yes	Yes			Yes	Yes	Yes	c	Yes	Yes	Yes	Yes	Yes	Mayapur	277
Yes		Yes				b	Yes	Yes	c	Yes	Yes	Yes	Yes	Yes	Hat Basantapur	278
Yes		Yes				c	Yes	Yes	c	Yes	Yes	Yes	Yes	Yes	Mohanpur	279
a						Yes	Yes	Yes	c	Yes	Yes	Yes	Yes	Yes	Rajhati	280
a			Yes			Yes	Yes	Yes	c	Yes	Yes	Yes	Yes	Yes	Balarampur	281
b		Yes				b	Yes	Yes	c	Yes	Yes	Yes	Yes	Yes	Satpur	282
a		Yes				b	Yes	Yes	c	Yes	Yes	Yes	Yes	Yes	Krishnabati	283
a		Yes				b	Yes	Yes	c	Yes	Yes	Yes	Yes	Yes	Ajaypur	284
a		Yes				b	Yes	Yes	c	Yes	Yes	Yes	Yes	Yes	Chand Chak	285
															Bara Garia	286
Yes	Yes	Yes				Yes	Yes	Yes	c	Yes	Yes	Yes	Yes	Yes	Ramnagar	287
Yes	Yes	Yes				b	Yes	Yes	c	Yes	Yes	Yes	Yes	Yes	Mobarakpur	288
a		Yes				Yes	Yes	Yes	c	Yes	Yes	Yes	Yes	Yes	Salepur	289
Yes	Yes	Yes				Yes	Yes	Yes	c	Yes	Yes	Yes	Yes	Yes	Manikpat	290
Yes	Yes	Yes				Yes	Yes	Yes	c	Yes	Yes	Yes	Yes	Yes	Paschim Raypur	291
Yes		Yes				b	Yes	Yes	c	Yes	Yes	Yes	Yes	Yes	Bara Dongal	292
a						c	Yes	Yes	c	Yes	Yes	Yes	Yes	Yes	Dakshin Sekhpur	293
Yes		Yes				Yes	Yes	Yes	c	Yes	Yes	Yes	Yes	Yes	Rangtakhali	294
Yes		Yes				Yes	Yes	Yes	c	Yes	Yes	Yes	Yes	Yes	Basantabati	295

Availability of miscellaneous facilities (If amenities available code -Yes is given, If not available within the village , the distance range code viz; a for < 5 Kms, b for 5-10 Kms and c for 10+ kms of nearest place where facility is available is given).												Availability of electricity (Yes/No)			
Serial Number	Name of Village	ASHA (Accredited Social Health Activist)	Community centre with/without TV	Sports Field,	Sports Club / Recreation Centre	Cinema / Video Hall	Public Library	Public Reading Room	Newspaper Supply	Assembly Polling station	Birth & Death Registration Office	Power Supply for Domestic Use (ED)	Power Supply for Agricultural Use (EAG)	Power Supply for Commercial Use (EC)	Power Supply for All Uses (EA)
1	2	88	89	90	91	92	93	94	95	96	97	98	99	100	101
253	Chak Amad	Yes	Yes	Yes	Yes	Yes	Yes	Yes	Yes	Yes	Yes	Yes	Yes	No	No
254	Tala	Yes	Yes	Yes	Yes	Yes	Yes	Yes	Yes	Yes	Yes	Yes	Yes	Yes	Yes
255	Bachhanari	Yes	Yes	Yes	Yes	Yes	Yes	Yes	Yes	Yes	Yes	Yes	Yes	Yes	Yes
256	Fatepur	Yes	Yes	Yes	Yes	Yes	Yes	Yes	Yes	Yes	Yes	Yes	Yes	Yes	Yes
257	Purbbaharipur	Yes	Yes	Yes	Yes	Yes	Yes	Yes	Yes	Yes	Yes	Yes	Yes	Yes	Yes
258	Ghar Gohal	Yes	Yes	Yes	Yes	Yes	Yes	Yes	Yes	Yes	Yes	Yes	Yes	Yes	Yes
259	Balia	Yes	Yes	Yes	Yes	Yes	Yes	Yes	Yes	Yes	Yes	Yes	Yes	Yes	Yes
260	Chak Benshe	Yes	Yes	Yes	Yes	Yes	Yes	Yes	Yes	Yes	Yes	Yes	No	No	No
261	Banamalipur	Yes	Yes	Yes	Yes	Yes	Yes	Yes	Yes	Yes	Yes	Yes	No	No	No
262	Malaypur	Yes	Yes	Yes	Yes	Yes	Yes	Yes	Yes	Yes	Yes	Yes	Yes	Yes	Yes
263	Chak Behala	Yes	Yes	Yes	Yes	Yes	Yes	Yes	Yes	Yes	Yes	Yes	Yes	Yes	Yes
264	Chak Hazi	Yes	Yes	Yes	Yes	Yes	a	Yes	Yes	Yes	a	Yes	Yes	Yes	Yes
265	Kashigare														
266	Bhalia	Yes	Yes	Yes	Yes	Yes	Yes	Yes	Yes	Yes	Yes	Yes	Yes	Yes	Yes
267	Telua	Yes	Yes	Yes	Yes	Yes	Yes	Yes	Yes	Yes	Yes	Yes	Yes	Yes	Yes
268	Jasapur	Yes	Yes	Yes	Yes	Yes	Yes	Yes	Yes	Yes	Yes	Yes	Yes	Yes	Yes
269	Chakanar	Yes	Yes	Yes	Yes	Yes	Yes	Yes	Yes	Yes	Yes	Yes	No	No	No
270	Keshabpur	Yes	Yes	Yes	Yes	Yes	Yes	Yes	Yes	Yes	Yes	Yes	No	No	No
271	Ashanpur	Yes	Yes	Yes	Yes	Yes	Yes	Yes	Yes	Yes	Yes	Yes	No	No	No
272	Mazaffarpur	Yes	Yes	Yes	Yes	Yes	Yes	Yes	Yes	Yes	Yes	Yes	No	No	No
273	Purbba Krishnapur	Yes	Yes	Yes	Yes	Yes	Yes	Yes	Yes	Yes	Yes	Yes	No	No	No
274	Purbba Shibpur	Yes	Yes	Yes	Yes	Yes	Yes	Yes	Yes	Yes	Yes	Yes	No	No	No
275	Madhurpur	Yes	Yes	Yes	Yes	Yes	Yes	Yes	Yes	Yes	Yes	Yes	No	No	No
276	Sarati	Yes	Yes	Yes	Yes	Yes	Yes	Yes	Yes	Yes	Yes	Yes	Yes	Yes	Yes
277	Mayapur	Yes	Yes	Yes	Yes	Yes	Yes	Yes	Yes	Yes	Yes	Yes	Yes	Yes	Yes
278	Hat Basantapur	Yes	Yes	Yes	Yes	Yes	Yes	Yes	Yes	Yes	Yes	Yes	Yes	Yes	Yes
279	Mohanpur	Yes	Yes	Yes	Yes	Yes	Yes	Yes	Yes	Yes	Yes	Yes	Yes	Yes	Yes
280	Rajhati	Yes	Yes	Yes	Yes	Yes	Yes	Yes	Yes	Yes	Yes	Yes	Yes	Yes	Yes
281	Balarampur	Yes	Yes	Yes	Yes	Yes	Yes	Yes	Yes	Yes	Yes	Yes	Yes	Yes	Yes
282	Satpur	Yes	Yes	Yes	Yes	Yes	Yes	Yes	Yes	Yes	Yes	Yes	No	No	No
283	Krishnabati	Yes	Yes	Yes	Yes	Yes	Yes	Yes	Yes	Yes	Yes	Yes	No	No	No
284	Ajaypur	Yes	Yes	Yes	Yes	Yes	Yes	Yes	Yes	Yes	Yes	Yes	No	No	No
285	Chand Chak	Yes	Yes	Yes	Yes	Yes	Yes	Yes	Yes	Yes	Yes	Yes	No	No	No
286	Bara Garia														
287	Ramnagar	Yes	Yes	Yes	Yes	Yes	Yes	Yes	Yes	Yes	Yes	Yes	Yes	Yes	Yes
288	Mobarakpur	Yes	Yes	Yes	Yes	Yes	Yes	Yes	Yes	Yes	Yes	Yes	Yes	Yes	Yes
289	Salepur	Yes	Yes	Yes	Yes	Yes	Yes	Yes	Yes	Yes	Yes	Yes	Yes	Yes	Yes
290	Manikpat	Yes	Yes	Yes	Yes	Yes	Yes	Yes	Yes	Yes	Yes	Yes	Yes	Yes	Yes
291	Paschim Raypur	Yes	Yes	Yes	Yes	Yes	Yes	Yes	Yes	Yes	Yes	Yes	Yes	Yes	Yes
292	Bara Dongal	Yes	Yes	Yes	Yes	Yes	Yes	Yes	Yes	Yes	Yes	Yes	No	No	No
293	Dakshin Sekhpur	Yes	Yes	Yes	Yes	Yes	Yes	Yes	Yes	Yes	Yes	Yes	No	No	No
294	Rangtakhali	Yes	Yes	Yes	Yes	Yes	Yes	Yes	Yes	Yes	Yes	Yes	Yes	Yes	Yes
295	Basantabati	Yes	Yes	Yes	Yes	Yes	Yes	Yes	Yes	Yes	Yes	Yes	Yes	Yes	Yes

Nearest Town		Land Use							
		Area under different types of land use (in hectares rounded up to one decimal place)							
Name	Distance range code i.e. a for < 5 Kms, b for 5-10 Kms and c for 10+ kms .	Forests	Area under Non-agricultural Uses	Barren and Un-cultivable land	Permanent Pastures and Other Grazing Lands	Land Under Miscellaneous Tree Crops etc.	Culturable Waste Land	Name of Village	Serial Number
102	103	104	105	106	107	108	109	2	1
ARAMBAGH	c	0	28.3	0	0	0	0	0 Chak Amad	253
ARAMBAGH	c	0	8	0	0	0	8	Tala	254
ARAMBAGH	c	0	8	0	0	0	8	Bachhanari	255
ARAMBAGH	c	0	8	0	0	0	8	Fatepur	256
ARAMBAGH	c	0	8	0	0	0	6	Purbbaharipur	257
ARAMBAGH	c	0	8	0	0	0	8	Ghar Gohal	258
ARAMBAGH	c	0	8	0	0	0	8	Balia	259
ARAMBAGH	c	0	22.1	0	0	0	0	Chak Benshe	260
ARAMBAGH	c	0	8.4	0	0	0	0	Banamalipur	261
ARAMBAGH	c	0	8	0	0	0	6	Malaypur	262
ARAMBAGH	c	0	8	0	0	0	8	Chak Behala	263
ARAMBAGH	c	0	56.5	0	0	0	0	Chak Hazi	264
		0	0	0	0	0	0	Kashigare	265
ARAMBAGH	c	0	101.1	0	0	0	0	Bhalia	266
ARAMBAGH	c	0	60.6	0	0	0	0	Telua	267
ARAMBAGH	c	0	0	0	0	0	0	Jasapur	268
ARAMBAGH	c	0	6	0	0	0	0	Chakanar	269
ARAMBAGH	c	0	101.3	0	0	0	2	Keshabpur	270
ARAMBAGH	c	0	61.3	0	0	0	0	Ashanpur	271
ARAMBAGH	c	0	13.6	0	0	0	0	Mazaffarpur	272
ARAMBAGH	c	0	51.4	0	0	0	0	Purbba Krishnapur	273
ARAMBAGH	c	0	14.7	0	0	0	0	Purbba Shibpur	274
ARAMBAGH	c	0	30	0	0	0	6.1	Madhurpur	275
ARAMBAGH	c	0	26.4	0	0	0	0.1	Sarati	276
ARAMBAGH	b	0	262.8	0	0	0	182.3	Mayapur	277
ARAMBAGH	b	0	60.9	0	0	0	0	Hat Basantapur	278
ARAMBAGH	b	0	14	0	0	0	0	Mohanpur	279
ARAMBAGH	b	0	16.3	0	0	0	0	Rajhati	280
ARAMBAGH	b	0	30.4	0	0	0	0	Balarampur	281
ARAMBAGH	b	0	26.3	0	0	0	0	Satpur	282
ARAMBAGH	a	0	9.5	0	0	0	0	Krishnabati	283
ARAMBAGH	b	0	13.5	0	0	0	0	Ajaypur	284
ARAMBAGH	b	0	20.1	0	0	0	0	Chand Chak	285
		0	0	0	0	0	0	Bara Garia	286
ARAMBAGH	b	0	48.6	0	0	0	0	Ramnagar	287
ARAMBAGH	b	0	35.2	0	0	0	0	Mobarakpur	288
ARAMBAGH	b	0	94.8	0	0	0	0	Salepur	289
ARAMBAGH	b	0	116.3	0	0	0	0	Manikpat	290
ARAMBAGH	b	0	31.6	0	0	0	0	Paschim Raypur	291
ARAMBAGH	c	0	50.6	0	0	0	0	Bara Dongal	292
ARAMBAGH	b	0	33.4	0	0	0	0	Dakshin Sekhpur	293
ARAMBAGH	c	0	22.5	0	0	0	0	Rangtakhali	294
ARAMBAGH	c	0	62.4	0	0	0	0	Basantabati	295

Land Use												
Area under different types of land use (in hectares rounded up to one decimal place)							Area irrigated by source (in hectare).					
Serial Number	Name of Village	Fallow lands other than current fallows	Current Fallows	Net Area Sown	Total Irrigated Land Area	Total Un-irrigated Land Area	Canals (C)	Wells/Tube-wells(W/TW)	Tanks/Lakes(T/L)	Water Falls(WF)	Others(O)	
1	2	110	111	112	113	114	115	116	117	118	119	
253	Chak Amad	0	0	120.6	117.6	3	102.2	12.3	3	0	0	
254	Tala	0	0	182.5	0	182.5	0	0	0	0	0	
255	Bachhanari	0	0	252.8	147.2	105.6	40.5	86.5	20.2	0	0	
256	Fatepur	0	0	32.1	27.8	4.3	1	21.1	3.6	0	2	
257	Purbbaharipur	0	0	189.2	80.1	109.1	15.6	61.5	1	0	2	
258	Ghar Gohal	0	0	124.3	66.2	58.1	26.2	37	1	0	2	
259	Balia	0	0	186.7	90	96.6	6.1	80.9	1	0	2	
260	Chak Benshe	0	0	140.1	53.5	86.6	0	25.2	0	0	28.3	
261	Banamalipur	0	0	66.1	46.1	20	0	36.4	0	0	9.7	
262	Malaypur	0	0	811	516.2	294.8	1	382.7	130.5	0	2	
263	Chak Behala	0	0	95.2	50.4	44.9	1	39.2	8.1	0	2	
264	Chak Hazi	0	0	174.4	170.4	4	161.9	8.6	0	0	0	
265	Kashigare	0	0	103.6	73.3	30.3	0	70.8	0.1	0	2.4	
266	Bhalia	0	0	300.3	284.1	16.2	267.1	17	0	0	0	
267	Telua	0	0	186.5	180.1	6.4	161.9	18.2	0	0	0	
268	Jasapur	0	0	50.9	34.8	16	26.3	0	8.5	0	0	
269	Chakanar	0	0	56.2	35.9	20.3	10.1	25.8	0	0	0	
270	Keshabpur	0	0	873	472.4	400.6	0	261.9	0	0	210.5	
271	Ashanpur	0	0	217.3	177.3	40	0	40.9	0	0	136.4	
272	Mazaffarpur	0	0	64.8	50.5	14.3	0	0	14.2	0	36.3	
273	Purbba Krishnapur	0	0	216.7	179.7	37	0	30.1	0	0	149.6	
274	Purbba Shibpur	0	0	64.4	47.4	17	0	0	0	0	47.4	
275	Madhurpur	0	0	140.4	117.1	23.3	0	20	0	0	97.1	
276	Sarati	0	0	58.6	40.4	18.2	0	40.4	0	0	0	
277	Mayapur	0	0	363.3	363.3	0	0	322.8	0	0	40.5	
278	Hat Basantapur	0	0	180.9	122	58.9	70.8	51.2	0	0	0	
279	Mohanpur	0	0	38.8	26.7	12.1	0	26.7	0	0	0	
280	Rajhati	0	0	44.5	34.5	10	0	10.2	0	0	24.3	
281	Balarampur	0	0	79.3	69.3	10	0	30.5	0	0	38.8	
282	Satpur	0	0	97	76.9	20.1	0	20.1	16.3	0	40.5	
283	Krishnabati	0	0	63.8	55.7	8.1	0	25.4	20.2	0	10.1	
284	Ajaypur	0	0	90.6	66.5	24.1	0	46.4	20.1	0	0	
285	Chand Chak	0	0	66.6	46.3	20.3	0	21.3	14.1	0	10.9	
286	Bara Garia	0	0	63.1	20	43.1	0	20	0	0	0	
287	Ramnagar	0	0	251.8	208	43.8	0	130.4	27.1	0	50.5	
288	Mobarakpur	0	0	131.5	81.5	50	0	55.1	20.2	0	6.2	
289	Salepur	0	0	395.5	274.1	121.4	0	194.6	20	0	59.5	
290	Manikpat	0	0	222	165.5	56.5	0	88.9	31.1	0	45.5	
291	Paschim Raypur	0	0	39.8	36.4	3.4	0	0	36.4	0	0	
292	Bara Dongal	0	0	89.9	49.4	40.5	0	0	24.3	0	25.1	
293	Dakshin Sekhpur	0	0	31.4	25.3	6.1	0	10.1	0	0	15.2	
294	Rangtakhali	0	0	145.8	135.3	10.5	0	85.2	13.3	0	36.8	
295	Basantabati	0	0	131.3	126.2	5.1	0	53.6	28.5	0	44.1	

Name of three most important commodities manufactured			Name of Village	Serial Number
First	Second	Third		
120	121	122	2	1

Chak Amad	253
Tala	254
Bachhanari	255
Fatepur	256
Purbbaharipur	257
Ghar Gohal	258
Balia	259
Chak Benshe	260
Banamalipur	261
Malaypur	262
Chak Behala	263
Chak Hazi	264
Kashigare	265
Bhalia	266
Telua	267
Jasapur	268
Chakanar	269
Keshabpur	270
Ashanpur	271
Mazaffarpur	272
Purbba Krishnapur	273
Purbba Shibpur	274
Madhurpur	275
Sarati	276
Mayapur	277
Hat Basantapur	278
Mohanpur	279
Rajhati	280
Balarampur	281
Satpur	282
Krishnabati	283
Ajaypur	284
Chand Chak	285
Bara Garia	286
Ramnagar	287
Mobarakpur	288
Salepur	289
Manikpat	290
Paschim Raypur	291
Bara Dongal	292
Dakshin Sekhpur	293
Rangtakhali	294
Basantabati	295

Census of India 2011
Amenities and Land use

Serial Number	Name of Village	Location code no.	Total area of the village (in hectares rounded up to one decimal place)	Total population (2011 census)	Number of households (2011 census)	Number of educational amenities available in village, the distance range code viz; a for 0-5 kms, b for 5-10 kms, c for 10+ kms of nearest place where facility is available							
						Pre-Primary school (PP)	Primary school (P)	Middle school (M)	Secondary School (S)	Senior Secondary school (SS)	Degree college of arts science & commerce (ASC)	Engineering college(EC)	Medical college (MC)
1	2	3	4	5	6	7	8	9	10	11	12	13	14
296	Atapur	324316	42.6	520	135	1	1						
297	Berabere	324317	87.7	1289	298	2	2	1					
298	Dahar Kundu	324318	287.8	6464	1470	4	4	1	1	1			
299	Fate Chak	324319	62.7	556	124	1	1						
300	Dongal	324320	159.2	1579	366	4	4	1	1	1			
301	Ratanpur	324321	90.2	1170	255	1	1						
302	Tatar Chak	324322	95.9	702	148	1	1						
303	Helar Chak	324323	80.7	655	144	1	1						
304	Kapsit	324324	242.5	2208	494	1	1	1	1	1			
305	Gaurhati	324325	919.9	13084	3011	13	13	3	3	2			
306	Subhayapur	324326	70.3	675	137	1	1						
307	Khalar	324327	90	1271	266	1	1						
308	Puisara	324328	85	733	145	1	1						
309	Gauri	324329	100.6	1148	271	1	1						
310	Lalur Chak	324330	47.2	0	0								
311	Beurgram	324331	165.4	1339	284	1	1						
312	Sikil Mobarakpur	324332	141.8	0	0								
313	Khordalalur Chak	324333	83.5	448	114	1	1						
314	Mahishgot	324334	88.9	1019	223	1	1	1					
315	Basuli Chak	324335	65.2	1176	257	1	1						
316	Sonagachhi	324336	80	352	99	1	1						
317	Kanpur	324337	209.4	2657	632	2	2	1	1	1			
318	Ranhat	324338	281.6	1155	259	1	1						
319	Jot Ram	324339	67	292	68								
320	Hamirbati	324340	86	1754	438	2	2						
321	Krishna Ballabhpur	324341	135.2	1095	242	1	1						
322	Dharmapota	324342	99.4	797	189	1	1						
323	Panpet	324343	119	2487	576	1	1						
324	Sahapur	324344	69.8	1398	293	1	1						
325	Dakshin Rasulpur	324345	213.7	2992	704	2	2	1	1	1			
326	Taral	324346	73.6	1207	287	1	1						
327	Haraditya	324347	193.2	4011	920	4	4						
328	Shyamgram	324348	117.2	2586	566	1	1	1					
329	Arunbera	324349	240	1587	348	1	1						
330	Golami Chak	324350	62	1020	238	1	1						
331	Amgaon	324351	115.5	4022	860	1	1	1	1	1			
332	Chhandra	324352	93.7	768	183	1	1	1	1				
333	Tajpur	324353	171.7	3425	714	1	1	1	1	1			
334	Birati	324354	135	1715	453	1	1						
335	Katabani	324355	109.6	1610	362	1	1						
336	Pirijpur	324356	96.7	1406	321	2	2	1	1				
337	Selalpur	324357	119	2363	532	2	2						
338	Eloma	324358	114.8	782	182	1	1						

- Village Directory

(As in 2009)

le. (If not available within the < 5 Kms, b for 5-10 Kms and c cility is available is given).						Number of Medical Amenities available. (If not available within the village , the distance range code viz; a for < 5 Kms, b for 5-10 Kms and c for 10+ kms of nearest place where facility is available is given).						Name of Village	Serial Number					
Management institute (MI)	Polytechnic (Pt)	Vocational training school /ITI	Non-formal training centre (NFTC)	Special school for disabled (SSD)	Others (specify)	Community health centre (CHC)	Primary health centre (PHC)	Primary health sub centre (PHS)	Maternity and child welfare centre (MCW)	T.B. clinic (TBC)	Hospital-allopathic (HA)			Hospital-alternative medicine (HO)	Dispensary (D)	Veterinary hospital (VH)	Mobile health clinic (MHC)	Family welfare centre (FWC)
15	16	17	18	19	20	21	22	23	24	25	26	27	28	29	30	31	2	1
								1									Atapur	296
								1									Berabere	297
								1									Dahar Kundu	298
								1									Fate Chak	299
																	Dongal	300
																	Ratanpur	301
																	Tatar Chak	302
																	Helar Chak	303
							1	1									Kapsit	304
								1									Gaurhati	305
																	Subhayapur	306
																	Khalar	307
																	Puisara	308
																	Gauri	309
																	Lalur Chak	310
																	Beurgram	311
																	Sikil Mobarakpur	312
																	Khordalalur Chak	313
																	Mahishgot	314
																	Basuli Chak	315
																	Sonagachhi	316
								1									Kanpur	317
																	Ranhat	318
								1									Jot Ram	319
				1													Hamirbati	320
																	Krishna Ballabhpur	321
																	Dharmapota	322
																	Panpet	323
																	Sahapur	324
																	Dakshin Rasulpur	325
																	Taral	326
																	Haraditya	327
				1													Shyamgram	328
				1													Arunbera	329
								1									Golami Chak	330
																	Amgaon	331
																	Chhandra	332
								1									Tajpur	333
																	Birati	334
																	Katabani	335
																	Pirijpur	336
				1				1									Selalpur	337
																	Eloma	338

Serial Number	Name of Village	Number of Non-Government Medical Amenities available.							Availability of drinking water - Yes / No							
		Charitable non Govt. hospital/Nursing home.	Medical practitioner with MBBS Degree	Medical practitioner with other degree	Medical practitioner with no degree	Traditional practitioner and faith healer	Medicine Shop	Others	Tap water (Treated/Untreated)	Well water (Covered / Uncovered well)	Hand Pump	Tube wells / Bore well	Spring	River / Canal	Tank / Pond / Lake	Others
1	2	32	33	34	35	36	37	38	39	40	41	42	43	44	45	46
296	Atapur	0	0	0	0	0	0	0	No	No	No	Yes	No	No	Yes	No
297	Berabere	0	0	0	0	0	0	0	No	No	No	Yes	No	No	Yes	No
298	Dahar Kundu	0	0	0	0	0	0	0	No	No	No	Yes	No	No	Yes	No
299	Fate Chak	0	0	0	0	0	0	0	No	No	No	Yes	No	No	No	No
300	Dongal	0	0	0	0	0	2	0	No	No	No	Yes	No	No	Yes	No
301	Ratanpur	0	0	0	0	0	0	0	No	No	No	Yes	No	No	No	No
302	Tatar Chak	0	0	0	0	0	0	0	No	No	No	Yes	No	No	No	No
303	Helar Chak	0	0	0	0	0	0	0	No	No	No	Yes	No	No	No	No
304	Kapsit	0	0	0	0	0	0	0	No	No	No	Yes	No	No	No	No
305	Gaurhati	0	0	0	0	0	0	0	No	No	No	Yes	No	No	No	No
306	Subhayapur	0	0	0	0	0	0	0	No	No	No	Yes	No	No	No	No
307	Khalar	0	0	0	0	0	0	0	No	No	No	Yes	No	No	No	No
308	Puisara	0	0	0	0	0	0	0	No	No	No	Yes	No	No	No	No
309	Gauri	0	0	0	0	0	0	0	No	No	No	Yes	No	No	No	No
310	Lalur Chak															
311	Beurgram	0	0	0	0	0	0	0	No	No	No	Yes	No	No	No	No
312	Sikil Mobarakpur															
313	Khordalalur Chak	0	0	0	0	0	0	0	No	No	No	Yes	No	No	No	No
314	Mahishgot	0	0	0	0	0	0	0	No	No	No	Yes	No	No	No	No
315	Basuli Chak	0	0	0	0	0	0	0	No	No	No	Yes	No	No	No	No
316	Sonagachhi	0	0	0	0	0	0	0	No	No	No	Yes	No	No	No	No
317	Kanpur	0	0	0	0	0	0	0	No	No	No	Yes	No	No	No	No
318	Ranhat	0	0	0	0	0	0	0	Yes	No	No	No	No	No	No	No
319	Jot Ram	0	0	0	0	0	0	0	No	No	No	Yes	No	No	No	No
320	Hamirbati	0	0	0	0	0	0	0	No	No	No	Yes	No	No	No	No
321	Krishna Ballabhpur	0	0	0	0	0	0	0	No	No	No	Yes	No	No	No	No
322	Dharmapota	0	0	0	0	0	0	0	No	No	No	Yes	No	No	No	No
323	Panpet	0	0	0	0	0	0	0	No	No	No	Yes	No	No	Yes	No
324	Sahapur	0	0	0	0	0	0	0	No	No	No	Yes	No	No	Yes	No
325	Dakshin Rasulpur	0	0	0	0	0	0	0	No	No	No	Yes	No	No	Yes	No
326	Taral	0	0	0	0	0	0	0	No	No	No	Yes	No	No	No	No
327	Haraditya	0	0	0	0	0	0	0	No	No	No	Yes	No	No	No	No
328	Shyamgram	0	0	0	0	0	0	0	No	No	No	Yes	No	No	No	No
329	Arunbera	0	0	0	0	0	0	0	No	No	No	Yes	No	No	No	No
330	Golami Chak	0	0	0	0	0	0	0	No	No	No	Yes	No	No	No	No
331	Amgaon	0	0	0	0	0	0	0	No	No	No	Yes	No	No	Yes	No
332	Chhandra	0	0	0	0	0	0	0	No	No	No	Yes	No	No	Yes	No
333	Tajpur	0	0	0	0	0	0	0	No	No	No	Yes	No	No	Yes	No
334	Birati	0	0	0	0	0	0	0	No	No	No	Yes	No	No	Yes	No
335	Katabani	0	0	0	0	0	0	0	No	No	No	Yes	No	No	Yes	No
336	Pirijpur	0	0	0	0	0	0	0	No	No	No	Yes	No	No	Yes	No
337	Selalpur	0	0	0	0	0	0	0	No	No	No	Yes	No	No	No	No
338	Eloma	0	0	0	0	0	0	0	No	No	No	Yes	No	No	No	No

Availability of toilet & others Yes / No				Communication and transport facilities (If amenities available code -Yes is given except for Village Pin Code ,If not available within the village , the distance range code viz; a for < 5 Kms, b for 5-10 Kms and c for 10+ kms of nearest place where facility is available is given).									
Community toilet including bath.	Community toilet excluding bath.	Rural sanitary mart or sanitary hardware outlet available near the village.	Community bio- gas or recycle of waste for productive use.	Post office(PO)	Sub post office (SPO)	Post & Telegraph office (P&TO)	Village Pin Code	Telephones (Land lines)	Public call office (PCO)	Mobile phone coverage	Name of Village	Serial Number	
47	48	49	50	51	52	53	54	55	56	57	2	1	
No	No	No	No			b	712617	Yes	b	Yes	Atapur	296	
No	No	No	No			c	712617	Yes	b	Yes	Berabere	297	
No	No	No	No	a	a	c	712617	Yes	Yes	Yes	Dahar Kundu	298	
No	No	Yes	No			c	712613	Yes	Yes	Yes	Fate Chak	299	
No	No	No	No			c	712617	Yes	b	Yes	Dongal	300	
No	No	Yes	No	Yes		c	712614	Yes	Yes	Yes	Ratanpur	301	
No	No	Yes	No			b	712613	Yes	Yes	Yes	Tatar Chak	302	
No	No	Yes	No			c	712613	Yes	Yes	Yes	Helar Chak	303	
No	No	No	No	Yes		c	712613	Yes	Yes	Yes	Kapsit	304	
No	No	Yes	No	Yes	c	c	712613	Yes	Yes	Yes	Gaurhati	305	
No	No	Yes	No			c	712613	Yes	Yes	Yes	Subhayapur	306	
No	No	Yes	No			c	712613	Yes	Yes	Yes	Khalar	307	
No	No	Yes	No			c	712613	Yes	Yes	Yes	Puisara	308	
No	No	No	No			c	712613	Yes	Yes	Yes	Gauri	309	
											Lalur Chak	310	
No	No	Yes	No			b	712616	Yes	Yes	Yes	Beurgram	311	
											Sikil Mobarakpur	312	
No	No	Yes	No			c	712616	Yes	Yes	Yes	Khordalalur Chak	313	
No	No	No	No			c	712617	a	b	Yes	Mahishgot	314	
No	No	No	No			c	712413	b	b	Yes	Basuli Chak	315	
No	No	No	No			b	712413	Yes	b	Yes	Sonagachhi	316	
No	No	No	No			b	712616	a	b	Yes	Kanpur	317	
No	No	No	No			c	712413	a	b	Yes	Ranhat	318	
No	No	No	No			c	712413	b	b	Yes	Jot Ram	319	
No	No	No	No			c	712413	a	c	Yes	Hamirbati	320	
No	No	No	No			c	712616	a	c	Yes	Krishna Ballabhpur	321	
No	No	No	No			c	712413	b	b	Yes	Dharmapota	322	
No	No	Yes	No			c	712413	Yes	b	Yes	Panpet	323	
Yes	No	Yes	No			c	712413	Yes	Yes	Yes	Sahapur	324	
Yes	No	Yes	No	Yes		b	712413	Yes	Yes	Yes	Dakshin Rasulpur	325	
No	No	No	No			b	712415	a	b	Yes	Taral	326	
No	No	No	No			b	712415	a	b	Yes	Haraditya	327	
No	No	No	No			b	712415			Yes	Shyamgram	328	
No	No	No	No			b	712415	a	b	Yes	Arunbera	329	
No	No	No	No			b	712415	b	b	Yes	Golami Chak	330	
No	No	Yes	No			b	712415	Yes	Yes	Yes	Amgaon	331	
No	No	No	No			b	712602	Yes	Yes	Yes	Chhandra	332	
No	No	Yes	No			b	712415	Yes	c	Yes	Tajpur	333	
No	No	Yes	No			c	712415	Yes	b	Yes	Birati	334	
No	No	Yes	No			c	712422	Yes	b	Yes	Katabani	335	
No	No	Yes	No			c	712413	Yes	b	Yes	Pirijpur	336	
No	No	No	No			c	712413	a	b	Yes	Selalpur	337	
No	No	No	No			b	712413	a	b	Yes	Eloma	338	

Communication and transport facilities (If amenities available code -Yes is given except for Village Pin Code ,If not available within the village , the distance range code viz; a for < 5 Kms, b for 5-10 Kms and c for 10+ kms of nearest place where facility is available is given).													Village connected to highway (If amenities available code viz; a for < 5 Kms, b for 5-10 Kms and c for 10+ kms of nearest place where facility is available is given).			
Serial Number	Name of Village	Internet cafes/ Common service centre (CSC)	Private courier facility	Bus service (Public & Private)	Railway stations	Auto/Modified Autos	Taxis and Vans	Tractors	Cycle-pulled rickshaws(Manual & Machine driven)	Carts driven by animals	Sea /River ferry service	Connected to national highway(NH)	Connected to state highway(SH)	Connected to major district road (MDR)	Connected to others district road	Pucca roads
1	2	58	59	60	61	62	63	64	65	66	67	68	69	70	71	72
296	Atapur	b	b	a	c	a	a	Yes	Yes	Yes	b					a
297	Berabere	a	b	a	c	b	a	Yes	Yes	Yes	a					a
298	Dahar Kundu	a	b	a	c	b	b	Yes	Yes	c	b					a
299	Fate Chak	b	b	Yes	c	c	b	Yes	Yes	Yes	b	c	c	c	b	Yes
300	Dongal	b	c	Yes	c	b	b	Yes	Yes	Yes	b				Yes	a
301	Ratanpur	Yes	c	Yes	c	c	Yes	Yes	Yes	Yes	Yes	c	c	b		Yes
302	Tatar Chak	c	c	Yes	c	c	Yes	Yes	Yes	Yes	c	c	c	b		Yes
303	Helar Chak	b	c	Yes	c	c	Yes	Yes	Yes	Yes	b	c	c	a		Yes
304	Kapsit	Yes	b	Yes	c	b	Yes	Yes	Yes	Yes	b	c	b	a		Yes
305	Gaurhati	Yes	b	Yes	c	c	a	Yes	Yes	Yes	b	c	c	b	a	Yes
306	Subhayapur	b	c	Yes	c	c	Yes	Yes	Yes	Yes	b	c	c	b		Yes
307	Khalar	b	c	Yes	c	c	Yes	Yes	Yes	Yes	b	c	c	a		Yes
308	Puisara	c	c	Yes	c	c	Yes	Yes	Yes	Yes	b	c	c	b		Yes
309	Gauri	c	b	Yes	c	c	b	Yes	Yes	Yes	b	c	c	a	Yes	Yes
310	Lalur Chak															
311	Beurgram	b	c	a	c	c	b	Yes	Yes	Yes	b	c	c	b		a
312	Sikil Mobarakpur															
313	Khordalalur Chak	c	b	b	c	b	a	Yes	Yes	Yes	a					Yes
314	Mahishgot	c	b	a	c	c	a	a	Yes	c	a					a
315	Basuli Chak	b	b	b	c	c	a	b	Yes	c	a					a
316	Sonagachhi	b	b	b	c	c	a	b	Yes	c	b					b
317	Kanpur	b	b	a	c	c	a	b	Yes	c	b					a
318	Ranhat	b	b	b	c	c	b	b	Yes	c	b					a
319	Jot Ram	b	b	a	c	c	a	b	Yes	c	b					b
320	Hamirbati	b	b	b	c	c	b	a	Yes	c	b					b
321	Krishna Ballabhpur	b	b	a	c	c	a	b	Yes	c	a					a
322	Dharmapota	a	b	a	c	c	a	b	Yes	c	a					a
323	Panpet	b	a	a	c	c	a	Yes	Yes	c	b		Yes			a
324	Sahapur	b	Yes	a	c	a	a	Yes	Yes	Yes	a					b
325	Dakshin Rasulpur	Yes	a	Yes	c	b	a	Yes	Yes	c	b		Yes	Yes		b
326	Taral	b	b	a	c	c	a	b	Yes	c	b					a
327	Haraditya	b	b	a	c	c	a	a	Yes	c	b					b
328	Shyamgram	b	b	b	c	c	a	b	Yes	c	b					a
329	Arunbera	b	b	a	c	c	a	a	Yes	c	b					b
330	Golami Chak	c	b	b	c	c	a	b	Yes	c	b					b
331	Amgaon	c	b	a	c	b	a	Yes	Yes	c	a					a
332	Chhandra	Yes	Yes	a	c	c	a	Yes	Yes	Yes	a					b
333	Tajpur	b	b	b	c	b	a	Yes	Yes	Yes	b					b
334	Birati	c	b	a	c	a	a	Yes	Yes	Yes	b					b
335	Katabani	c	b	a	c	b	a	Yes	Yes	Yes	a				Yes	b
336	Pirijpur	c	a	Yes	c	b	Yes	Yes	Yes	c	b		Yes	Yes		b
337	Selalpur	b	b	b	c	c	a	b	Yes	c	b					b
338	Eloma	c	b	b	c	c	a	a	Yes	c	a					b

ys,village roads, banks & credit societies
 :-Yes is given, If not available within the
 code viz; a for < 5 Kms, b for 5-10 Kms
 place where facility is available is given).

Availability of miscellaneous facilities (If amenities available code -Yes is given, If not
 available within the village , the distance range code viz; a for < 5 Kms, b for 5-10 Kms
 and c for 10+ kms of nearest place where facility is available is given).

Kutchcha roads	Water bounded macadam(WBM) roads	Navigable waterway (river/canal)(NW)	Footpaths (FP)	Commercial & Co-operative Banks	ATM	Agricultural Credit Societies	Self-Help Group (SHG)	Public distribution system (PDS) shop	Mandis / Regular market	Weekly Haat	Agricultural marketing society	Integrated Child Development Scheme (Nutritional Centres)	Anganwadi Centre (Nutritional Centres)	Others (Nutritional Centres)	Name of Village	Serial Number
73	74	75	76	77	78	79	80	81	82	83	84	85	86	87	2	1
Yes						b	Yes	Yes	c	Yes	Yes	Yes	Yes	Yes	Atapur	296
Yes		Yes				c	Yes	Yes	c	Yes	Yes	Yes	Yes	Yes	Berabere	297
Yes		Yes				Yes	Yes	Yes	c	Yes	Yes	Yes	Yes	Yes	Dahar Kundu	298
Yes						c	Yes	Yes	c	Yes	Yes	Yes	Yes	Yes	Fate Chak	299
Yes		Yes				Yes	Yes	Yes	c	Yes	Yes	Yes	Yes	Yes	Dongal	300
Yes		Yes	Yes			Yes	Yes	Yes	c	Yes	Yes	Yes	Yes	Yes	Ratanpur	301
Yes						c	Yes	Yes	c	Yes	Yes	Yes	Yes	Yes	Tatar Chak	302
Yes						c	Yes	Yes	c	Yes	Yes	Yes	Yes	Yes	Helar Chak	303
Yes		Yes	Yes			b	Yes	Yes	c	Yes	Yes	Yes	Yes	Yes	Kapsit	304
Yes	Yes	Yes	Yes	Yes	Yes	Yes	Yes	Yes	c	Yes	Yes	Yes	Yes	Yes	Gaurhati	305
Yes						c	Yes	Yes	c	Yes	Yes	Yes	Yes	Yes	Subhayapur	306
Yes		Yes				c	Yes	Yes	c	Yes	Yes	Yes	Yes	Yes	Khalar	307
Yes						b	Yes	Yes	c	Yes	Yes	Yes	Yes	Yes	Puisara	308
Yes		Yes				c	Yes	Yes	c	Yes	Yes	Yes	Yes	Yes	Gauri	309
															Lalur Chak	310
Yes		Yes				b	Yes	Yes	c	Yes	Yes	Yes	Yes	Yes	Beurgram	311
															Sikil Mobarakpur	312
Yes	Yes					b	Yes	Yes	c	Yes	Yes	Yes	Yes	Yes	Khordalalur Chak	313
a		Yes				b	Yes	Yes	c	Yes	Yes	Yes	Yes	Yes	Mahishgot	314
a		Yes				b	Yes	Yes	c	Yes	Yes	Yes	Yes	Yes	Basuli Chak	315
a						b	Yes	Yes	c	Yes	Yes	Yes	Yes	Yes	Sonagachhi	316
a		Yes				b	Yes	Yes	c	Yes	Yes	Yes	Yes	Yes	Kanpur	317
a		Yes				b	Yes	Yes	c	Yes	Yes	Yes	Yes	Yes	Ranhat	318
a						b	Yes	Yes	c	Yes	Yes	Yes	Yes	Yes	Jot Ram	319
a		Yes				b	Yes	Yes	c	Yes	Yes	Yes	Yes	Yes	Hamirbati	320
a		Yes				b	Yes	Yes	c	Yes	Yes	Yes	Yes	Yes	Krishna Ballabhpur	321
a		Yes				c	Yes	Yes	c	Yes	Yes	Yes	Yes	Yes	Dharmapota	322
Yes		Yes				Yes	Yes	Yes	c	Yes	Yes	Yes	Yes	Yes	Panpet	323
Yes		Yes				Yes	Yes	Yes	c	Yes	Yes	Yes	Yes	Yes	Sahapur	324
Yes		Yes				Yes	Yes	Yes	c	Yes	Yes	Yes	Yes	Yes	Dakshin Rasulpur	325
a		Yes				c	Yes	Yes	c	Yes	Yes	Yes	Yes	Yes	Taral	326
a		Yes				b	Yes	Yes	c	Yes	Yes	Yes	Yes	Yes	Haraditya	327
a		Yes				b	Yes	Yes	c	Yes	Yes	Yes	Yes	Yes	Shyamgram	328
a		Yes				b	Yes	Yes	c	Yes	Yes	Yes	Yes	Yes	Arunbera	329
a		Yes				b	Yes	Yes	c	Yes	Yes	Yes	Yes	Yes	Golami Chak	330
Yes		Yes				b	Yes	Yes	c	Yes	Yes	Yes	Yes	Yes	Amgaon	331
a		Yes				b	Yes	Yes	c	Yes	Yes	Yes	Yes	Yes	Chhandra	332
Yes	Yes	Yes				c	Yes	Yes	c	Yes	Yes	Yes	Yes	Yes	Tajpur	333
a		Yes				c	Yes	Yes	c	Yes	Yes	Yes	Yes	Yes	Birati	334
Yes		Yes			Yes	Yes	Yes	Yes	c	Yes	Yes	Yes	Yes	Yes	Katabani	335
a		Yes	Yes	Yes	Yes	Yes	Yes	Yes	c	Yes	Yes	Yes	Yes	Yes	Pirijpur	336
a		Yes				c	Yes	Yes	c	Yes	Yes	Yes	Yes	Yes	Selalpur	337
a		Yes				b	Yes	Yes	c	Yes	Yes	Yes	Yes	Yes	Eloma	338

Availability of miscellaneous facilities (If amenities available code -Yes is given, If not available within the village , the distance range code viz; a for < 5 Kms, b for 5-10 Kms and c for 10+ kms of nearest place where facility is available is given).												Availability of electricity (Yes/No)			
Serial Number	Name of Village	ASHA (Accredited Social Health Activist)	Community centre with/without TV	Sports Field,	Sports Club / Recreation Centre	Cinema / Video Hall	Public Library	Public Reading Room	Newspaper Supply	Assembly Polling station	Birth & Death Registration Office	Power Supply for Domestic Use (ED)	Power Supply for Agricultural Use (EAG)	Power Supply for Commercial Use (EC)	Power Supply for All Uses (EA)
1	2	88	89	90	91	92	93	94	95	96	97	98	99	100	101
296	Atapur	Yes	Yes	Yes	Yes	Yes	Yes	Yes	Yes	Yes	Yes	Yes	Yes	Yes	Yes
297	Berabere	Yes	Yes	Yes	Yes	Yes	Yes	Yes	Yes	Yes	Yes	Yes	Yes	Yes	Yes
298	Dahar Kundu	Yes	Yes	Yes	Yes	Yes	Yes	Yes	Yes	Yes	Yes	Yes	Yes	Yes	Yes
299	Fate Chak	Yes	Yes	Yes	Yes	Yes	Yes	Yes	Yes	Yes	Yes	Yes	Yes	Yes	Yes
300	Dongal	Yes	Yes	Yes	Yes	Yes	Yes	Yes	Yes	Yes	Yes	Yes	Yes	Yes	Yes
301	Ratanpur	Yes	Yes	Yes	Yes	Yes	Yes	Yes	Yes	Yes	Yes	Yes	Yes	Yes	Yes
302	Tatar Chak	Yes	Yes	Yes	Yes	Yes	Yes	Yes	Yes	Yes	Yes	Yes	Yes	Yes	Yes
303	Helar Chak	Yes	Yes	Yes	Yes	Yes	Yes	Yes	Yes	Yes	Yes	Yes	Yes	Yes	Yes
304	Kapsit	Yes	Yes	Yes	Yes	Yes	Yes	Yes	Yes	Yes	Yes	Yes	Yes	Yes	Yes
305	Gaurhati	Yes	Yes	Yes	Yes	Yes	Yes	Yes	Yes	Yes	Yes	Yes	Yes	Yes	Yes
306	Subhayapur	Yes	Yes	Yes	Yes	Yes	Yes	Yes	Yes	Yes	Yes	Yes	Yes	Yes	Yes
307	Khalar	Yes	Yes	Yes	Yes	Yes	Yes	Yes	Yes	Yes	Yes	Yes	Yes	Yes	Yes
308	Puisara	Yes	Yes	Yes	Yes	Yes	Yes	Yes	Yes	Yes	Yes	Yes	Yes	Yes	Yes
309	Gauri	Yes	Yes	Yes	Yes	Yes	Yes	Yes	Yes	Yes	Yes	Yes	Yes	Yes	Yes
310	Lalur Chak														
311	Beurgram	Yes	Yes	Yes	Yes	Yes	Yes	Yes	Yes	Yes	Yes	Yes	Yes	Yes	Yes
312	Sikil Mobarakpur														
313	Khordalalur Chak	Yes	Yes	Yes	Yes	Yes	Yes	Yes	Yes	Yes	Yes	Yes	Yes	Yes	Yes
314	Mahishgot	Yes	Yes	Yes	Yes	Yes	Yes	Yes	Yes	Yes	Yes	Yes	No	No	No
315	Basuli Chak	Yes	Yes	Yes	Yes	Yes	Yes	Yes	Yes	Yes	Yes	Yes	No	No	No
316	Sonagachhi	Yes	Yes	Yes	Yes	Yes	Yes	Yes	Yes	Yes	Yes	Yes	No	No	No
317	Kanpur	Yes	Yes	Yes	Yes	Yes	Yes	Yes	Yes	Yes	Yes	Yes	No	No	No
318	Ranhat	Yes	Yes	Yes	Yes	Yes	Yes	Yes	Yes	Yes	Yes	Yes	No	No	No
319	Jot Ram	Yes	Yes	Yes	Yes	Yes	Yes	Yes	Yes	Yes	Yes	Yes	No	No	No
320	Hamirbati	Yes	Yes	Yes	Yes	Yes	Yes	Yes	Yes	Yes	Yes	Yes	No	No	No
321	Krishna Ballabhpur	Yes	Yes	Yes	Yes	Yes	Yes	Yes	Yes	Yes	Yes	Yes	No	No	No
322	Dharmapota	Yes	Yes	Yes	Yes	Yes	Yes	Yes	Yes	Yes	Yes	Yes	No	No	No
323	Panpet	Yes	Yes	Yes	Yes	Yes	Yes	Yes	Yes	Yes	Yes	Yes	Yes	Yes	Yes
324	Sahapur	Yes	Yes	Yes	Yes	Yes	Yes	Yes	Yes	Yes	Yes	Yes	Yes	Yes	Yes
325	Dakshin Rasulpur	Yes	Yes	Yes	Yes	Yes	Yes	Yes	Yes	Yes	Yes	Yes	Yes	Yes	Yes
326	Taral	Yes	Yes	Yes	Yes	Yes	Yes	Yes	Yes	Yes	Yes	Yes	No	No	No
327	Haraditya	Yes	Yes	Yes	Yes	Yes	Yes	Yes	Yes	Yes	Yes	Yes	No	No	No
328	Shyamgram	Yes	Yes	Yes	Yes	Yes	Yes	Yes	Yes	Yes	Yes	Yes	No	No	No
329	Arunbera	Yes	Yes	Yes	Yes	Yes	Yes	Yes	Yes	Yes	Yes	Yes	No	No	No
330	Golami Chak	Yes	Yes	Yes	Yes	Yes	Yes	Yes	Yes	Yes	Yes	Yes	No	No	No
331	Amgaon	Yes	Yes	Yes	Yes	Yes	Yes	Yes	Yes	Yes	Yes	Yes	Yes	Yes	Yes
332	Chhandra	Yes	Yes	Yes	Yes	Yes	Yes	Yes	Yes	Yes	Yes	Yes	Yes	Yes	Yes
333	Tajpur	Yes	Yes	Yes	Yes	Yes	Yes	Yes	Yes	Yes	Yes	Yes	Yes	Yes	Yes
334	Birati	Yes	Yes	Yes	Yes	Yes	Yes	Yes	Yes	Yes	Yes	Yes	Yes	Yes	Yes
335	Katabani	Yes	Yes	Yes	Yes	Yes	Yes	Yes	Yes	Yes	Yes	Yes	Yes	Yes	Yes
336	Pirijpur	Yes	Yes	Yes	Yes	Yes	Yes	Yes	Yes	Yes	Yes	Yes	Yes	Yes	Yes
337	Selalpur	Yes	Yes	Yes	Yes	Yes	Yes	Yes	Yes	Yes	Yes	Yes	No	No	No
338	Eloma	Yes	Yes	Yes	Yes	Yes	Yes	Yes	Yes	Yes	Yes	Yes	No	No	No

Nearest Town		Land Use							
		Area under different types of land use (in hectares rounded up to one decimal place)							
Name	Distance range code i.e. a for < 5 Kms, b for 5-10 Kms and c for 10+ kms .	Forests	Area under Non-agricultural Uses	Barren and Un-cultivable land	Permanent Pastures and Other Grazing Lands	Land Under Miscellaneous Tree Crops etc.	Culturable Waste Land	Name of Village	Serial Number
102	103	104	105	106	107	108	109	2	1
ARAMBAGH	c	0	16.3	0	0	0	0	0 Atapur	296
ARAMBAGH	c	0	36.3	0	0	0	4.1	Berabere	297
ARAMBAGH	c	0	117.5	0	0	0	0	Dahar Kundu	298
ARAMBAGH	c	0	6	0	0	0	0	Fate Chak	299
ARAMBAGH	c	0	73	0	0	0	0	Dongal	300
ARAMBAGH	b	0	14.1	0	0	0	0	Ratanpur	301
ARAMBAGH	b	0	36.4	0	0	0	0	Tatar Chak	302
ARAMBAGH	b	0	28.5	0	0	0	0	Helar Chak	303
ARAMBAGH	c	0	107.4	0	0	0	0	Kapsit	304
ARAMBAGH	c	0	340.7	0	0	0	3.3	Gaurhati	305
ARAMBAGH	c	0	5.9	0	0	0	0	Subhayapur	306
ARAMBAGH	c	0	46.7	0	0	0	0	Khalar	307
ARAMBAGH	c	0	2	0	0	0	0	Puisara	308
ARAMBAGH	c	0	14	0	0	0	0	Gauri	309
ARAMBAGH	c	0	0	0	0	0	0	Lalur Chak	310
ARAMBAGH	c	0	24.1	0	0	0	0	Beurgram	311
ARAMBAGH	c	0	10.3	0	0	0	0	Sikil Mobarakpur	312
ARAMBAGH	b	0	11.7	0	0	0	0	Khordalalur Chak	313
ARAMBAGH	b	0	18	0	0	0	0	Mahishgot	314
ARAMBAGH	b	0	10.1	0	0	0	0	Basuli Chak	315
ARAMBAGH	b	0	11.6	0	0	0	0	Sonagachhi	316
ARAMBAGH	b	0	24.5	0	0	0	0	Kanpur	317
ARAMBAGH	b	0	31.4	0	0	0	0	Ranhat	318
ARAMBAGH	b	0	10.1	0	0	0	0	Jot Ram	319
ARAMBAGH	b	0	11	0	0	0	0	Hamirbati	320
ARAMBAGH	b	0	12.1	0	0	0	0	Krishna Ballabhpur	321
ARAMBAGH	a	0	11.3	0	0	0	4	Dharmapota	322
ARAMBAGH	b	0	22.3	0	0	0	0	Panpet	323
ARAMBAGH	c	0	20.5	0	0	0	0	Sahapur	324
ARAMBAGH	c	0	56.7	0	0	0	0	Dakshin Rasulpur	325
ARAMBAGH	c	0	14.1	0	0	0	0	Taral	326
ARAMBAGH	c	0	54.7	0	0	0	0	Haraditya	327
ARAMBAGH	c	0	20.1	0	0	0	0	Shyamgram	328
ARAMBAGH	c	0	70	0	0	0	11.4	Arunbera	329
ARAMBAGH	c	0	21.6	0	0	0	0	Golami Chak	330
ARAMBAGH	c	0	13.9	0	0	0	0	Amgaon	331
ARAMBAGH	c	0	16.4	0	0	0	0	Chandra	332
ARAMBAGH	c	0	50.7	0	0	0	0	Tajpur	333
ARAMBAGH	b	0	14.6	0	0	0	0	Birati	334
ARAMBAGH	c	0	18.1	0	0	0	0	Katabani	335
ARAMBAGH	c	0	21.1	0	0	0	0	Pirijpur	336
ARAMBAGH	c	0	13	0	0	0	0	Selalpur	337
ARAMBAGH	c	0	13	0	0	0	12.1	Eloma	338

Land Use												
Area under different types of land use (in hectares rounded up to one decimal place)							Area irrigated by source (in hectare).					
Serial Number	Name of Village	Fallow lands other than current fallows	Current Fallows	Net Area Sown	Total Irrigated Land Area	Total Un-irrigated Land Area	Canals (C)	Wells/Tube-wells(W/TW)	Tanks/Lakes(T/L)	Water Falls(WF)	Others(O)	
1	2	110	111	112	113	114	115	116	117	118	119	
296	Atapur	0	0	26.3	18.2	8.1	0	0	14.1	0	4.1	
297	Berabere	0	0	47.3	47.3	0	0	16.1	0	0	31.2	
298	Dahar Kundu	0	0	170.3	99.4	70.9	0	72.4	0	0	27	
299	Fate Chak	0	0	56.7	10	46.7	0	0	10	0	0	
300	Dongal	0	0	86.2	55	31.2	0	0	2.4	0	52.6	
301	Ratanpur	0	0	76.1	45.6	30.5	0	45.6	0	0	0	
302	Tatar Chak	0	0	59.5	42.8	16.7	0	40	2.8	0	0	
303	Helar Chak	0	0	52.2	35.6	16.6	0	32	3.6	0	0	
304	Kapsit	0	0	135.1	90.8	44.3	0	80.7	10.1	0	0	
305	Gaurhati	0	0	575.9	274.3	301.6	0	209.5	0	0	64.8	
306	Subhayapur	0	0	64.4	28.8	35.6	0	15	2	0	11.8	
307	Khalar	0	0	43.3	27.3	16	0	23.2	4.1	0	0	
308	Puisara	0	0	83	66.8	16.2	0	60.7	6.1	0	0	
309	Gauri	0	0	86.6	66.3	20.3	0	60.2	6	0	0.1	
310	Lalur Chak	0	0	47.2	2	45.2	0	0	2	0	0	
311	Beurgram	0	0	141.3	112.7	28.6	0	90.4	22.3	0	0	
312	Sikil Mobarakpur	0	0	131.5	31.5	100	0	31.5	0	0	0	
313	Khordalalur Chak	0	0	71.8	32.4	39.4	0	0	32.4	0	0	
314	Mahishgot	0	0	70.9	48.6	22.3	0	40.4	8.2	0	0	
315	Basuli Chak	0	0	55.1	43.4	11.7	0	43.4	0	0	0	
316	Sonagachhi	0	0	68.4	40	28.4	0	40	0	0	0	
317	Kanpur	0	0	184.9	148.9	36	0	80	32.5	0	36.4	
318	Ranhat	0	0	250.2	170.8	79.4	0	100	20.2	0	50.6	
319	Jot Ram	0	0	56.9	37.8	19.1	0	31.4	6.4	0	0	
320	Hamirbati	0	0	75	67.9	7.1	0	44.5	7.2	0	16.2	
321	Krishna Ballabhpur	0	0	123.1	100.8	22.3	0	27	33.3	0	40.5	
322	Dharmapota	0	0	84	75.5	8.5	0	63.4	12.1	0	0	
323	Panpet	0	0	96.7	70.8	25.9	0	70.8	0	0	0	
324	Sahapur	0	0	49.3	29.2	20.1	0	29.2	0	0	0	
325	Dakshin Rasulpur	0	0	157	90.9	66.1	0	50	40.9	0	0	
326	Taral	0	0	59.5	35.4	24.1	0	35.4	0	0	0	
327	Haraditya	0	0	138.5	87.8	50.7	0	87.8	0	0	0	
328	Shyamgram	0	0	97.1	97.1	0	0	97.1	0	0	0	
329	Arunbera	0	0	158.6	116.1	42.5	0	0	0	0	116.1	
330	Golami Chak	0	0	40.4	31.2	9.2	0	19.1	0	0	12.1	
331	Amgaon	0	0	101.6	99.2	2.4	0	20	79.2	0	0	
332	Chhandra	0	0	77.3	66.8	10.5	0	66.8	0	0	0	
333	Tajpur	0	0	121	80.9	40.1	0	80.9	0	0	0	
334	Birati	0	0	120.4	89.5	30.9	0	49	40.5	0	0	
335	Katabani	0	0	91.5	63	28.5	0	63	0	0	0	
336	Pirijpur	0	0	75.6	69.9	5.7	0	28.1	0	0	41.8	
337	Selalpur	0	0	106	102.9	3.1	0	62.7	0	0	40.2	
338	Eloma	0	0	89.6	80.7	8.9	0	52.4	0	0	28.3	

Name of three most important commodities manufactured			Name of Village	Serial Number
First	Second	Third		
120	121	122	2	1

Atapur	296
Berabere	297
Dahar Kundu	298
Fate Chak	299
Dongal	300
Ratanpur	301
Tatar Chak	302
Helar Chak	303
Kapsit	304
Gaurhati	305
Subhayapur	306
Khalar	307
Puisara	308
Gauri	309
Lalur Chak	310
Beurgram	311
Sikil Mobarakpur	312
Khordalalur Chak	313
Mahishgot	314
Basuli Chak	315
Sonagachhi	316
Kanpur	317
Ranhat	318
Jot Ram	319
Hamirbati	320
Krishna Ballabhpur	321
Dharmapota	322
Panpet	323
Sahapur	324
Dakshin Rasulpur	325
Taral	326
Haraditya	327
Shyamgram	328
Arunbera	329
Golami Chak	330
Amgaon	331
Chhandra	332
Tajpur	333
Birati	334
Katabani	335
Pirijpur	336
Selalpur	337
Eloma	338

Census of India 2011
Amenities and Land use

Serial Number	Name of Village	Location code no.	Total area of the village (in hectares rounded up to one decimal place)	Total population (2011 census)	Number of households (2011 census)	Number of educational amenities available in village, the distance range code viz; a for 0-5 kms, b for 5-10 kms, c for 10+ kms of nearest place where facility is available							
						Pre-Primary school (PP)	Primary school (P)	Middle school (M)	Secondary School (S)	Senior Secondary school (SS)	Degree college of arts science & commerce (ASC)	Engineering college(EC)	Medical college (MC)
1	2	3	4	5	6	7	8	9	10	11	12	13	14
339	Madhabpur	324359	96.7	1263	289	4	4	1					
340	Pandugram	324360	248.1	2137	533	1	1						
341	Jaysinha Chak	324361	90.9	2315	511	2	2	1					
342	Dihi Bagnan	324362	683.5	5783	1212	4	4	1	1	1			
343	Para Bagnan	324363	391.7	3273	756	2	2				1		
344	Bhabanipur	324364	52.7	696	155	1	1						
345	Chunait	324365	84.9	786	167	1	1	1					
346	Bhandarhati	324366	58.9	350	73	1	1						
347	Balai Chak	324367	76.8	737	171	1	1						
348	Samta	324368	98.8	1110	200	2	2						
349	Takshal	324369	44.4	519	102	1	1						
350	Shitalpur	324370	300.4	3316	654	3	3	2	2	1			
351	Mandaran	324371	79.2	1287	300	2	2	b	a	a	b	b	b
352	Arandi	324372	389.5	2910	676	5	5	1	1	1			
353	Pratapnagar	324373	278.3	3675	866	5	5	1	1	b	c	c	c
354	Arakul	324374	50.2	466	107	1	1	a	a	a	c	c	c
355	Satmasa	324375	297.6	2026	417	2	2	1					
356	Bahu Khedail	324376	72	1337	294	1	1						
357	Pura	324377	129.7	2060	432	5	5	2	1				
358	Gholpura	324378	52.9	355	78	1	1						
359	Siara	324379	69.7	1162	271	1	1						
360	Ragpur	324380	112.7	1190	248	1	1	1					
361	Gobra	324381	50.4	752	188	1	1						
362	Purbba Raypur	324382	109.9	1146	243	1	1						
363	Gopaldaha	324383	63.7	1177	251	1	1						
364	Chandraban	324384	179.4	2958	669	1	1	1	1	1			
365	Dakshin Narayanpur	324385	77.9	2070	454	1	1						
366	Hayatpur	324386	180.4	3010	637	2	2	1	1	1			
367	Khedail Kismat	324387	48	604	130	1	1						
368	Tilak Chak	324388	52.7	806	184	1	1						
369	Sahalalpur	324389	600.8	922	210	1	1						
370	Paschim Shibpur (P)	324390	19	0	0								
Block T O T A L :			26931.3	285207	64245	280	281	66	47	29	0	0	0

- Village Directory

(As in 2009)

le. (If not available within the < 5 Kms, b for 5-10 Kms and c cility is available is given).						Number of Medical Amenities available. (If not available within the village , the distance range code viz; a for < 5 Kms, b for 5-10 Kms and c for 10+ kms of nearest place where facility is available is given).						Name of Village	Serial Number																																																																																								
Management institute (MI)	Polytechnic (Pt)	Vocational training school /ITI	Non-formal training centre (NFTC)	Special school for disabled (SSD)	Others (specify)	Community health centre (CHC)	Primary health centre (PHC)	Primary health sub centre (PHS)	Maternity and child welfare centre (MCWC)	T.B. clinic (TBC)	Hospital-allopathic (HA)			Hospital-alternative medicine (HO)	Dispensary (D)	Veterinary hospital (VH)	Mobile health clinic (MHC)	Family welfare centre (FWC)																																																																																			
15	16	17	18	19	20	21	22	23	24	25	26	27	28	29	30	31	2	1																																																																																			
			1					1									Madhabpur	339																																																																																			
			1					1									Pandugram	340																																																																																			
																	Jaysinha Chak	341																																																																																			
							1	1			1						Dihi Bagnan	342																																																																																			
						1	1	1									Para Bagnan	343																																																																																			
																	Bhabanipur	344																																																																																			
																	Chunait	345																																																																																			
																	Bhandarhati	346																																																																																			
																	Balai Chak	347																																																																																			
																	Samta	348																																																																																			
																	Takshal	349																																																																																			
																	Shitalpur	350																																																																																			
		a	a			a	a	a	2	a	b	b	b	a	a	b	Mandaran	351																																																																																			
		a	a			a	a	1	3	a	b	b	b	a	a	b	Arandi	352																																																																																			
c	c	b				a	a	1	4	a	b	b	b	a	a	b	Pratapnagar	353																																																																																			
c	c	c	a			a	a	a	1	b	c	b	a	a	a	c	Arakul	354																																																																																			
								1									Satmasa	355																																																																																			
																	Bahu Khedail	356																																																																																			
																	Pura	357																																																																																			
																	Gholpura	358																																																																																			
																	Siara	359																																																																																			
																	Ragpur	360																																																																																			
																	Gobra	361																																																																																			
																	Purbba Raypur	362																																																																																			
																	Gopaldaha	363																																																																																			
																	Chandraban	364																																																																																			
								1									Dakshin Narayanpur	365																																																																																			
								1									Hayatpur	366																																																																																			
																	Khedail Kismat	367																																																																																			
																	Tilak Chak	368																																																																																			
							1										Sahalapur	369																																																																																			
																	Paschim Shibpur (P)	370																																																																																			
0						0						13						0						21						26						60						29						16						18						16						17						16						16						16						16						: Block T O T A L					

Serial Number	Name of Village	Number of Non-Government Medical Amenities available.							Availability of drinking water - Yes / No							
		Charitable non Govt. hospital/Nursing home.	Medical practitioner with MBBS Degree	Medical practitioner with other degree	Medical practitioner with no degree	Traditional practitioner and faith healer	Medicine Shop	Others	Tap water (Treated/Untreated)	Well water (Covered / Uncovered well)	Hand Pump	Tube wells / Bore well	Spring	River / Canal	Tank / Pond / Lake	Others
1	2	32	33	34	35	36	37	38	39	40	41	42	43	44	45	46
339	Madhabpur	0	0	0	0	0	0	0	No	No	No	Yes	No	No	No	No
340	Pandugram	0	0	0	0	0	0	0	No	No	No	Yes	No	No	No	No
341	Jaysinha Chak	0	0	0	0	0	0	0	No	No	No	Yes	No	No	No	No
342	Dihi Bagnan	0	0	0	0	0	0	0	No	No	No	Yes	No	No	No	No
343	Para Bagnan	0	0	0	0	0	0	0	No	No	No	Yes	No	No	No	No
344	Bhabanipur	0	0	0	0	0	0	0	No	No	No	Yes	No	No	No	No
345	Chunait	0	0	0	0	0	0	0	No	No	No	Yes	No	Yes	No	No
346	Bhandarhati	0	0	0	0	0	0	0	No	No	No	Yes	No	No	Yes	No
347	Balai Chak	0	0	0	0	0	0	0	No	No	No	Yes	No	No	No	No
348	Samta	0	0	0	0	0	0	0	No	No	No	Yes	No	Yes	No	No
349	Takshal	0	0	0	0	0	0	0	No	No	No	Yes	No	No	Yes	No
350	Shitalpur	0	0	0	0	0	0	0	No	No	No	Yes	No	No	Yes	No
351	Mandaran	0	0	0	0	0	0	0	No	No	Yes	Yes	No	No	Yes	Yes
352	Arandi	0	0	0	0	0	0	0	No	No	Yes	Yes	No	No	Yes	Yes
353	Pratapnagar	0	0	0	0	0	0	0	No	No	Yes	Yes	No	Yes	Yes	No
354	Arakul	0	0	0	0	0	0	0	No	No	Yes	Yes	No	Yes	Yes	Yes
355	Satmasa	0	0	0	0	0	0	0	No	No	No	Yes	No	Yes	No	No
356	Bahu Khedail	0	0	0	0	0	0	0	No	No	No	Yes	No	No	No	No
357	Pura	0	0	0	0	0	0	0	No	No	No	Yes	No	No	No	No
358	Gholpura	0	0	0	0	0	0	0	No	No	No	Yes	No	No	No	No
359	Siara	0	0	0	0	0	0	0	No	No	No	Yes	No	No	No	No
360	Ragpur	0	0	0	0	0	0	0	No	No	No	Yes	No	No	No	No
361	Gobra	0	0	0	0	0	0	0	No	No	No	Yes	No	No	No	No
362	Purbba Raypur	0	0	0	0	0	0	0	No	No	No	Yes	No	No	No	No
363	Gopaldaha	0	0	0	0	0	0	0	No	No	No	Yes	No	No	No	No
364	Chandraban	0	0	0	0	0	0	0	No	No	No	Yes	No	No	No	No
365	Dakshin Narayanpur	0	0	0	0	0	0	0	No	No	No	Yes	No	No	No	No
366	Hayatpur	0	0	0	0	0	0	0	No	No	No	Yes	No	No	No	No
367	Khedail Kismat	0	0	0	0	0	0	0	No	No	No	Yes	No	No	No	No
368	Tilak Chak	0	0	0	0	0	0	0	No	No	No	Yes	No	No	No	No
369	Sahalalpur	0	0	0	0	0	0	0	No	No	Yes	Yes	No	No	Yes	No
370	Paschim Shibpur (P)															
Block T O T A L :		16	17	16	22	19	19	16	4	0	43	138	0	38	66	6

Availability of toilet & others Yes / No				Communication and transport facilities (If amenities available code -Yes is given except for Village Pin Code ,If not available within the village , the distance range code viz; a for < 5 Kms, b for 5-10 Kms and c for 10+ kms of nearest place where facility is available is given).								
Community toilet including bath.	Community toilet excluding bath.	Rural sanitary mart or sanitary hardware outlet available near the village.	Community bio- gas or recycle of waste for productive use.	Post office(PO)	Sub post office (SPO)	Post & Telegraph office (P&TO)	Village Pin Code	Telephones (Land lines)	Public call office (PCO)	Mobile phone coverage	Name of Village	Serial Number
47	48	49	50	51	52	53	54	55	56	57	2	1
No	No	No	No			b	712413 a	b	Yes	Yes	Madhabpur	339
No	No	No	No			b	712122		Yes	Yes	Pandugram	340
No	No	No	No			c	712413 a	b	Yes	Yes	Jaysinha Chak	341
No	No	Yes	No		Yes	c	712613	Yes	Yes	Yes	Dihi Bagnan	342
No	No	Yes	No	a		c	712413	Yes	Yes	Yes	Para Bagnan	343
No	No	Yes	No			c	712613	Yes	Yes	Yes	Bhabanipur	344
No	No	No	No			c	712413	Yes	Yes	Yes	Chunait	345
No	No	Yes	No			c	712413 b	b	Yes	Yes	Bhandarhati	346
No	No	No	No			c	712416	Yes	Yes	Yes	Balai Chak	347
No	No	No	No			c	712413	Yes	Yes	Yes	Samta	348
No	No	No	No			b	712413	Yes	b	Yes	Takshal	349
No	No	Yes	No			c	712413	Yes	Yes	Yes	Shitalpur	350
No	No	No	No	a	a	c	712612	Yes	Yes	Yes	Mandaran	351
No	No	No	No	b	Yes	c	712413	Yes	Yes	Yes	Arandi	352
No	No	No	No	b	Yes	c	712422	Yes	Yes	Yes	Pratapnagar	353
No	No	No	No	b	a	c	712422	Yes	Yes	Yes	Arakul	354
No	No	No	No			b	712413 a	Yes	Yes	Yes	Satmasa	355
No	No	No	No			b	712413 a	b	Yes	Yes	Bahu Khedail	356
No	No	No	No			c	712412 a	b	Yes	Yes	Pura	357
No	No	No	No			c	712602 a	b	Yes	Yes	Gholpura	358
No	No	No	No			b	712415 b	b	Yes	Yes	Siara	359
No	No	No	No			c	712415 a	c	Yes	Yes	Ragpur	360
No	No	No	No			b	712415 a	c	Yes	Yes	Gobra	361
No	No	No	No			b	712415 a	b	Yes	Yes	Purbba Raypur	362
No	No	No	No			b	712415 a	c	Yes	Yes	Gopaldaha	363
No	No	No	No			b	712412 b	b	Yes	Yes	Chandraban	364
No	No	No	No			b	712412 a	b	Yes	Yes	Dakshin Narayanpur	365
No	No	No	No			b	712412		Yes	Yes	Hayatpur	366
No	No	No	No			b	712413 a	a	Yes	Yes	Khedail Kismat	367
No	No	No	No			c	712412 a	b	Yes	Yes	Tilak Chak	368
No	No	No	No			c	712413 a	b	Yes	Yes	Sahalalpur	369
											Paschim Shibpur (P)	370
2	1	33	0	23	8	1	152	77	49	150	: Block T O T A L	

Communication and transport facilities (If amenities available code -Yes is given except for Village Pin Code ,If not available within the village , the distance range code viz; a for < 5 Kms, b for 5-10 Kms and c for 10+ kms of nearest place where facility is available is given).													Village connected to highway (If amenities available code viz; a for < 5 Kms, b for 5-10 Kms and c for 10+ kms of nearest place where facility is available is given).			
Serial Number	Name of Village	Internet cafes/ Common service centre (CSC)	Private courier facility	Bus service (Public & Private)	Railway stations	Auto/Modified Autos	Taxis and Vans	Tractors	Cycle-pulled rickshaws(Manual & Machine driven)	Carts driven by animals	Sea /River ferry service	Connected to national highway(NH)	Connected to state highway(SH)	Connected to major district road (MDR)	Connected to others district road	Pucca roads
1	2	58	59	60	61	62	63	64	65	66	67	68	69	70	71	72
339	Madhabpur	c	b	a	c	c	a	b	Yes	c	b					b
340	Pandugram	c	a	a	c	c	a	a	Yes	c	a					a
341	Jaysinha Chak	b	b	a	c	c	a	a	Yes	c	b					a
342	Dihi Bagnan	b	c	Yes	c	c	Yes	Yes	Yes	c	b	c	c	a	Yes	Yes
343	Para Bagnan	Yes	c	Yes	c	c	Yes	Yes	Yes	Yes	a	c	c	b	Yes	Yes
344	Bhabanipur	b	c	Yes	c	c	Yes	Yes	Yes	Yes	b				Yes	Yes
345	Chunait	c	b	b	c	c	b	a	Yes	c	b					a
346	Bhandarhati	b	b	a	c	b	a	a	Yes	Yes	b					a
347	Balai Chak	c	a	a	c	c	a	Yes	Yes	c	a					a
348	Samta	c	b	a	c	c	a	Yes	Yes	c	b					a
349	Takshal	c	b	Yes	c	a	a	a	Yes	Yes	b			Yes		b
350	Shitalpur	c	b	b	c	c	a	a	Yes	c	b			Yes		b
351	Mandaran	b	Yes	a	c	b	b	b	Yes	b	b	b	c			a
352	Arandi	b	Yes	a	c	Yes	Yes	Yes	Yes	Yes	a	b	b	b	b	Yes
353	Pratapnagar	a	Yes	b	c	b	Yes	Yes	Yes	Yes	c	b	b	b	b	Yes
354	Arakul	a	Yes	b	b	b	Yes	Yes	Yes	Yes	c	b	b	b	b	a
355	Satmasa	c	b	a	c	c	a	Yes	Yes	c	b					a
356	Bahu Khedail	c	b	b	c	b	a	a	Yes	c	b					a
357	Pura	c	b	b	c	b	a	a	Yes	c	b					b
358	Gholpura	c	c	b	c	b	a	a	Yes	c	a					b
359	Siara	c	b	a	b	b	a	b	Yes	c	a					b
360	Ragpur	b	b	b	c	a	a	a	Yes	c	b					b
361	Gobra	c	b	b	c	b	a	a	Yes	c	b					a
362	Purbba Raypur	c	b	b	c	b	a	a	Yes	c	a					b
363	Gopaldaha	c	b	a	c	b	a	a	Yes	c	b					b
364	Chandraban	c	b	a	c	a	a	a	Yes	c	b					b
365	Dakshin Narayanpur	c	a	b	c	b	a	a	Yes	c	a					b
366	Hayatpur	c	a	a	c	a	a	a	Yes	c	b					b
367	Khedail Kismat	c	b	a	c	a	a	a	Yes	c	a					b
368	Tilak Chak	c	b	a	b	b	a	a	Yes	c	b					a
369	Sahalalpur	b	c	Yes	c	c	a	a	Yes	c	b					b
370	Paschim Shibpur (P)															
Block T O T A L :		10	9	41	0	1	26	64	147	57	3	0	5	16	23	26

ys,village roads, banks & credit societies :-Yes is given, If not available within the code viz; a for < 5 Kms, b for 5-10 Kms place where facility is available is given).													Availability of miscellaneous facilities (If amenities available code -Yes is given, If not available within the village , the distance range code viz; a for < 5 Kms, b for 5-10 Kms and c for 10+ kms of nearest place where facility is available is given).			
73	74	75	76	77	78	79	80	81	82	83	84	85	86	87	Name of Village	Serial Number
a			Yes			b	Yes	Yes	c	Yes	Yes	Yes	Yes	Yes	Madhabpur	339
a			Yes	Yes		b	Yes	Yes	c	Yes	Yes	Yes	Yes	Yes	Pandugram	340
a			Yes			b	Yes	Yes	c	Yes	Yes	Yes	Yes	Yes	Jaysinha Chak	341
Yes			Yes	Yes		Yes	Yes	Yes	c	Yes	Yes	Yes	Yes	Yes	Dihi Bagnan	342
a			Yes	Yes		Yes	Yes	Yes	c	Yes	Yes	Yes	Yes	Yes	Para Bagnan	343
a						b	Yes	Yes	c	Yes	Yes	Yes	Yes	Yes	Bhabanipur	344
a		Yes				c	Yes	Yes	c	Yes	Yes	Yes	Yes	Yes	Chunait	345
Yes						c	Yes	Yes	c	Yes	Yes	Yes	Yes	Yes	Bhandarhati	346
Yes			Yes			b	Yes	Yes	c	Yes	Yes	Yes	Yes	Yes	Balai Chak	347
Yes			Yes			c	Yes	Yes	c	Yes	Yes	Yes	Yes	Yes	Samta	348
Yes			Yes			c	Yes	Yes	c	Yes	Yes	Yes	Yes	Yes	Takshal	349
a			Yes			c	Yes	Yes	c	Yes	Yes	Yes	Yes	Yes	Shitalpur	350
Yes	b	Yes	Yes	a	b	b	Yes	b	c	a	b	Yes	b	b	Mandaran	351
Yes	b	Yes	Yes	Yes	b	Yes	Yes	Yes	c	Yes	Yes	Yes	Yes	Yes	Arandi	352
Yes		Yes	Yes	Yes	b	b	Yes	c	Yes	Yes	b	Yes	Yes	Yes	Pratapnagar	353
Yes	b	b	b	a	b	Yes	Yes	c	c	a	b	Yes	Yes	a	Arakul	354
Yes			Yes			c	Yes	Yes	c	Yes	Yes	Yes	Yes	Yes	Satmasa	355
a	Yes		Yes			b	Yes	Yes	c	Yes	Yes	Yes	Yes	Yes	Bahu Khedail	356
a	Yes		Yes			b	Yes	Yes	c	Yes	Yes	Yes	Yes	Yes	Pura	357
a	Yes					b	Yes	Yes	c	Yes	Yes	Yes	Yes	Yes	Gholpura	358
a	Yes		Yes			b	Yes	Yes	c	Yes	Yes	Yes	Yes	Yes	Siara	359
a	Yes		Yes			b	Yes	Yes	c	Yes	Yes	Yes	Yes	Yes	Ragpur	360
a	Yes		Yes			b	Yes	Yes	c	Yes	Yes	Yes	Yes	Yes	Gobra	361
a	Yes		Yes			b	Yes	Yes	c	Yes	Yes	Yes	Yes	Yes	Purbba Raypur	362
a	Yes		Yes			b	Yes	Yes	c	Yes	Yes	Yes	Yes	Yes	Gopaldaha	363
a			Yes			b	Yes	Yes	c	Yes	Yes	Yes	Yes	Yes	Chandraban	364
a			Yes			b	Yes	Yes	c	Yes	Yes	Yes	Yes	Yes	Dakshin Narayanpur	365
a			Yes			b	Yes	Yes	c	Yes	Yes	Yes	Yes	Yes	Hayatpur	366
a			Yes			b	Yes	Yes	c	Yes	Yes	Yes	Yes	Yes	Khedail Kismat	367
a			Yes			c	Yes	Yes	c	Yes	Yes	Yes	Yes	Yes	Tilak Chak	368
a			Yes			c	Yes	Yes	c	Yes	Yes	Yes	Yes	Yes	Sahalapur	369
															Paschim Shibpur (P)	370
70	17	12	116	16	2	26	152	147	4	141	143	150	151	147	: Block T O T A L	

Availability of miscellaneous facilities (If amenities available code -Yes is given, If not available within the village , the distance range code viz; a for < 5 Kms, b for 5-10 Kms and c for 10+ kms of nearest place where facility is available is given).												Availability of electricity (Yes/No)			
Serial Number	Name of Village	ASHA (Accredited Social Health Activist)	Community centre with/without TV	Sports Field,	Sports Club / Recreation Centre	Cinema / Video Hall	Public Library	Public Reading Room	Newspaper Supply	Assembly Polling station	Birth & Death Registration Office	Power Supply for Domestic Use (ED)	Power Supply for Agricultural Use (EAG)	Power Supply for Commercial Use (EC)	Power Supply for All Uses (EA)
1	2	88	89	90	91	92	93	94	95	96	97	98	99	100	101
339	Madhabpur	Yes	Yes	Yes	Yes	Yes	Yes	Yes	Yes	Yes	Yes	Yes	No	No	No
340	Pandugram	Yes	Yes	Yes	Yes	Yes	Yes	Yes	Yes	Yes	Yes	Yes	No	No	No
341	Jaysinha Chak	Yes	Yes	Yes	Yes	Yes	Yes	Yes	Yes	Yes	Yes	Yes	No	No	No
342	Dihi Bagnan	Yes	Yes	Yes	Yes	Yes	Yes	Yes	Yes	Yes	Yes	Yes	Yes	Yes	Yes
343	Para Bagnan	Yes	Yes	Yes	Yes	Yes	Yes	Yes	Yes	Yes	Yes	Yes	Yes	Yes	Yes
344	Bhabanipur	Yes	Yes	Yes	Yes	Yes	Yes	Yes	Yes	Yes	Yes	Yes	Yes	Yes	Yes
345	Chunait	Yes	Yes	Yes	Yes	Yes	Yes	Yes	Yes	Yes	Yes	Yes	No	No	No
346	Bhandarhati	Yes	Yes	Yes	Yes	Yes	Yes	Yes	Yes	Yes	Yes	Yes	Yes	Yes	Yes
347	Balai Chak	Yes	Yes	Yes	Yes	Yes	Yes	Yes	Yes	Yes	Yes	Yes	No	No	No
348	Samta	Yes	Yes	Yes	Yes	Yes	Yes	Yes	Yes	Yes	Yes	Yes	No	No	No
349	Takshal	Yes	Yes	Yes	Yes	Yes	Yes	Yes	Yes	Yes	Yes	Yes	Yes	Yes	Yes
350	Shitalpur	Yes	Yes	Yes	Yes	Yes	Yes	Yes	Yes	Yes	Yes	Yes	Yes	Yes	Yes
351	Mandaran	Yes	b	Yes	Yes	b	a	a	Yes	Yes	a	Yes	No	No	No
352	Arandi	Yes	a	Yes	Yes	b	Yes	Yes	Yes	Yes	b	Yes	Yes	Yes	Yes
353	Pratapnagar	Yes	b	Yes	Yes	b	Yes	Yes	Yes	Yes	b	Yes	No	No	No
354	Arakul	Yes	a	Yes	Yes	b	b	b	Yes	Yes	b	Yes	Yes	Yes	Yes
355	Satmasa	Yes	Yes	Yes	Yes	Yes	Yes	Yes	Yes	Yes	Yes	Yes	Yes	No	No
356	Bahu Khedail	Yes	Yes	Yes	Yes	Yes	Yes	Yes	Yes	Yes	Yes	Yes	Yes	No	No
357	Pura	Yes	Yes	Yes	Yes	Yes	Yes	Yes	Yes	Yes	Yes	Yes	Yes	No	No
358	Gholpura	Yes	Yes	Yes	Yes	Yes	Yes	Yes	Yes	Yes	Yes	Yes	Yes	No	No
359	Siara	Yes	Yes	Yes	Yes	Yes	Yes	Yes	Yes	Yes	Yes	Yes	Yes	No	No
360	Ragpur	Yes	Yes	Yes	Yes	Yes	Yes	Yes	Yes	Yes	Yes	Yes	Yes	No	No
361	Gobra	Yes	Yes	Yes	Yes	Yes	Yes	Yes	Yes	Yes	Yes	Yes	Yes	No	No
362	Purbba Raypur	Yes	Yes	Yes	Yes	Yes	Yes	Yes	Yes	Yes	Yes	Yes	Yes	No	No
363	Gopaldaha	Yes	Yes	Yes	Yes	Yes	Yes	Yes	Yes	Yes	Yes	Yes	Yes	No	No
364	Chandraban	Yes	Yes	Yes	Yes	Yes	Yes	Yes	Yes	Yes	Yes	Yes	Yes	No	No
365	Dakshin Narayanpur	Yes	Yes	Yes	Yes	Yes	Yes	Yes	Yes	Yes	Yes	Yes	Yes	No	No
366	Hayatpur	Yes	Yes	Yes	Yes	Yes	Yes	Yes	Yes	Yes	Yes	Yes	Yes	No	No
367	Khedail Kismat	Yes	Yes	Yes	Yes	Yes	Yes	Yes	Yes	Yes	Yes	Yes	Yes	No	No
368	Tilak Chak	Yes	Yes	Yes	Yes	Yes	Yes	Yes	Yes	Yes	Yes	Yes	Yes	No	No
369	Sahalalpur	Yes	Yes	Yes	Yes	Yes	Yes	Yes	Yes	Yes	Yes	Yes	Yes	No	No
370	Paschim Shibpur (P)														
Block T O T A L :		151	142	147	147	142	143	145	152	151	143	152	90	77	74

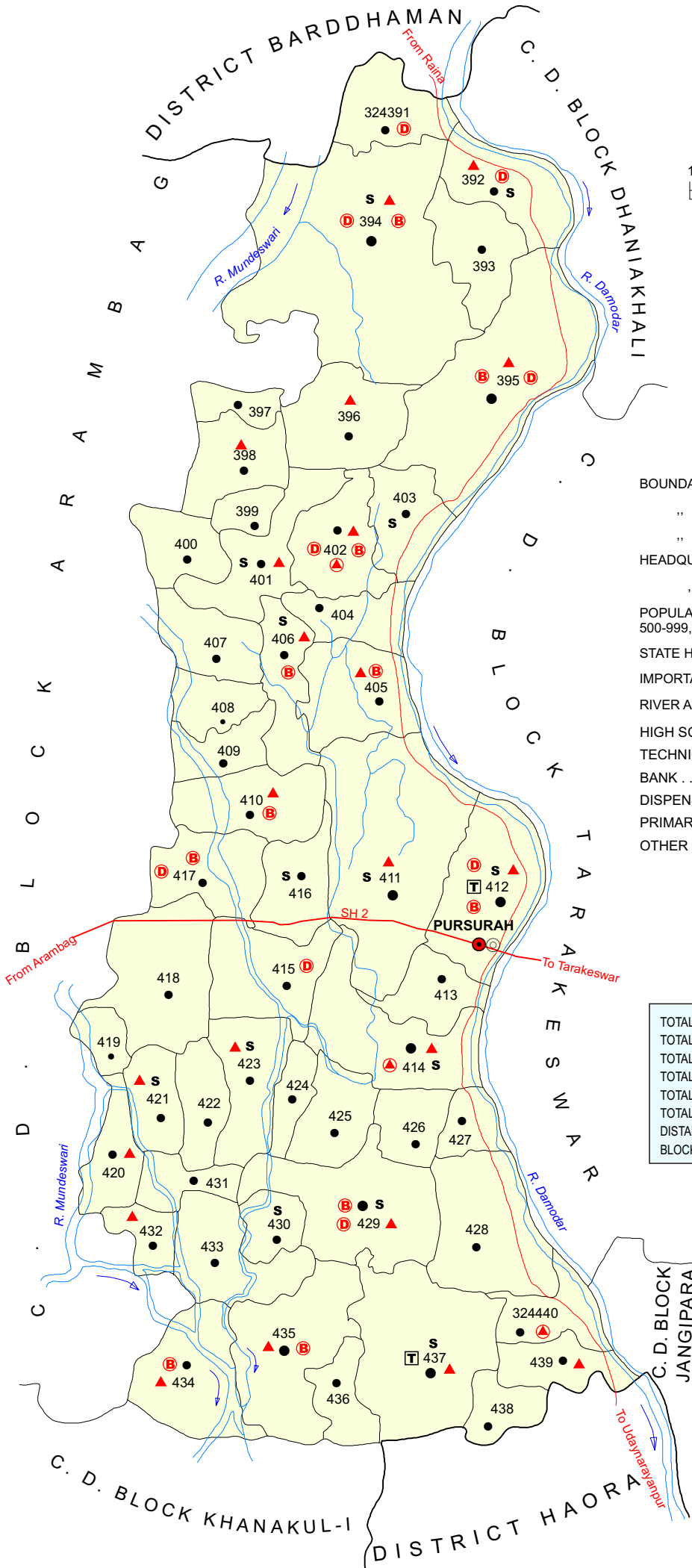
Nearest Town		Land Use								
		Area under different types of land use (in hectares rounded up to one decimal place)								
Name	Distance range code i.e. a for < 5 Kms, b for 5-10 Kms and c for 10+ kms .	Forests	Area under Non-agricultural Uses	Barren and Un-cultivable land	Permanent Pastures and Other Grazing Lands	Land Under Miscellaneous Tree Crops etc.	Culturable Waste Land	Name of Village	Serial Number	
102	103	104	105	106	107	108	109	2	1	
ARAMBAGH	c	0	11.1	0	0	0	0	0 Madhabpur	339	
ARAMBAGH	c	0	89	0	0	0	0	0 Pandugram	340	
ARAMBAGH	c	0	11.9	0	0	0	0	0 Jaysinha Chak	341	
ARAMBAGH	c	0	150.4	0	0	0	40.2	0 Dihi Bagnan	342	
ARAMBAGH	c	0	137.6	0	0	0	0.8	0 Para Bagnan	343	
ARAMBAGH	b	0	8.2	0	0	0	0	0 Bhabanipur	344	
ARAMBAGH	c	0	16.2	0	0	0	0	0 Chunait	345	
ARAMBAGH	c	0	26.6	0	0	0	0	0 Bhandarhati	346	
ARAMBAGH	c	0	15.4	0	0	0	0	0 Balai Chak	347	
ARAMBAGH	c	0	12.4	0	0	0	40	0 Samta	348	
ARAMBAGH	c	0	8.2	0	0	0	0	0 Takshal	349	
ARAMBAGH	c	0	60.4	0	0	0	50.3	0 Shitalpur	350	
ARAMBAGH	c	0	6.9	0	0	0	23.1	0 Mandaran	351	
ARAMBAGH	c	0	12	0	0	0	89.1	0 Arandi	352	
ARAMBAGH	c	0	15.6	0	0	0	1.5	0 Pratapnagar	353	
ARABAGH	c	0	23	0	0	0	0.8	0 Arakul	354	
ARAMBAGH	c	0	60.3	0	0	0	0	0 Satmasa	355	
ARAMBAGH	c	0	20.5	0	0	0	0	0 Bahu Khedail	356	
ARAMBAGH	c	0	42.1	0	0	0	0	0 Pura	357	
ARAMBAGH	c	0	12.2	0	0	0	0	0 Gholpura	358	
ARAMBAGH	c	0	20	0	0	0	0	0 Siara	359	
ARAMBAGH	c	0	25.1	0	0	0	0	0 Ragpur	360	
ARAMBAGH	c	0	12.2	0	0	0	0	0 Gobra	361	
ARAMBAGH	c	0	20.4	0	0	0	0	0 Purbba Raypur	362	
ARAMBAGH	c	0	14.2	0	0	0	0	0 Gopaldaha	363	
ARAMBAGH	c	0	42.1	0	0	0	0	0 Chandrabani	364	
ARAMBAGH	c	0	17.2	0	0	0	0	0 Dakshin Narayanpur	365	
ARAMGAGH	c	0	35.1	0	0	0	0	0 Hayatpur	366	
ARAMBAGH	c	0	12.3	0	0	0	0	0 Khedail Kismat	367	
ARAMBAGH	c	0	13.2	0	0	0	0	0 Tilak Chak	368	
ARAMBAGH	b	0	32.6	0	0	0	2	0 Sahalapur	369	
		0	0	0	0	0	0	0 Paschim Shibpur (P)	370	
	0	0	5412	0	0	0	796.9	: Block T O T A L		

Land Use												
Area under different types of land use (in hectares rounded up to one decimal place)							Area irrigated by source (in hectare).					
Serial Number	Name of Village	Fallow lands other than current fallows	Current Fallows	Net Area Sown	Total Irrigated Land Area	Total Un-irrigated Land Area	Canals (C)	Wells/Tube-wells(W/TW)	Tanks/Lakes(T/L)	Water Falls(WF)	Others(O)	
1	2	110	111	112	113	114	115	116	117	118	119	
339	Madhabpur	0	0	85.6	70.4	15.2	0	70.4	0	0	0	
340	Pandugram	0	0	159.1	137.9	21.2	0	106.5	31.4	0	0	
341	Jaysinha Chak	0	0	79	60.7	18.3	0	44.5	16.2	0	0	
342	Dihi Bagnan	0	0	492.9	392.4	100.5	0	372.2	20.2	0	0	
343	Para Bagnan	0	0	253.3	145	108.3	0	145	0	0	0	
344	Bhabanipur	0	0	44.5	15	29.5	0	15	0	0	0	
345	Chunait	0	0	68.7	48.5	20.2	0	48.5	0	0	0	
346	Bhandarhati	0	0	32.3	26.2	6.1	0	26.2	0	0	0	
347	Balai Chak	0	0	61.4	49.2	12.2	0	49.2	0	0	0	
348	Samta	0	0	46.4	35.4	11	0	35.4	0	0	0	
349	Takshal	0	0	36.2	22.1	14.1	0	10	12.1	0	0	
350	Shitalpur	0	0	189.6	142	47.6	0	142	0	0	0	
351	Mandaran	0	0	49.2	47.2	2	10	37.2	0	0	0	
352	Arandi	0	0	288.4	152.6	135.7	0	152.6	0	0	0	
353	Pratapnagar	0	0	261.2	177.2	84.1	0	177.2	0	0	0	
354	Arakul	0	0	26.5	24.5	2	0	24.5	0	0	0	
355	Satmasa	0	0	237.3	50	187.3	0	50	0	0	0	
356	Bahu Khedail	0	0	51.5	10	41.5	0	10	0	0	0	
357	Pura	0	0	87.6	59.2	28.4	0	19	40.2	0	0	
358	Gholpura	0	0	40.7	15.3	25.4	0	15.3	0	0	0	
359	Siara	0	0	49.7	43.4	6.3	0	43.4	0	0	0	
360	Ragpur	0	0	87.6	67.4	20.2	0	67.4	0	0	0	
361	Gobra	0	0	38.2	34.1	4.1	0	34.1	0	0	0	
362	Purbba Raypur	0	0	89.5	79.5	10	0	79.5	0	0	0	
363	Gopaldaha	0	0	49.5	43.2	6.3	0	43.2	0	0	0	
364	Chandraban	0	0	137.3	133.3	4	0	103.3	0	0	30	
365	Dakshin Narayanpur	0	0	60.7	54.4	6.3	0	54.4	0	0	0	
366	Hayatpur	0	0	145.3	138.3	7	0	138.3	0	0	0	
367	Khedail Kismat	0	0	35.7	31.5	4.2	0	31.5	0	0	0	
368	Tilak Chak	0	0	39.5	36.4	3.1	0	36.4	0	0	0	
369	Sahalalpur	0	0	566.2	265.8	300.4	121.4	134.4	10	0	0	
370	Paschim Shibpur (P)	0	0	19	19	0	9	10	0	0	0	
Block T O T A L :		0	0	20722	14918	5804.4	3517.2	8256.7	1247.1	0	0	

Name of three most important commodities manufactured			Name of Village	Serial Number
First	Second	Third		
120	121	122	2	1
			Madhabpur	339
			Pandugram	340
			Jaysinha Chak	341
			Dihi Bagnan	342
			Para Bagnan	343
			Bhabanipur	344
			Chunait	345
			Bhandarhati	346
			Balai Chak	347
			Samta	348
			Takshal	349
			Shitalpur	350
			Mandaran	351
			Arandi	352
			Pratapnagar	353
			Arakul	354
			Satmasa	355
			Bahu Khedail	356
			Pura	357
			Gholpura	358
			Siara	359
			Ragpur	360
			Gobra	361
			Purbba Raypur	362
			Gopaldaha	363
			Chandraban	364
			Dakshin Narayanpur	365
			Hayatpur	366
			Khedail Kismat	367
			Tilak Chak	368
			Sahalalpur	369
			Paschim Shibpur (P)	370
			: Block T O T A L	

INDIA
WEST BENGAL
C. D. BLOCK PURSURA
DISTRICT HUGLI

KILOMETRES



- BOUNDARY, DISTRICT ————
- „ C. D. BLOCK ————
- „ VILLAGE WITH MDDS CODE 324440
- HEADQUARTERS : POLICE STATION ⊙
- „ C. D. BLOCK ●
- POPULATION SIZE OF VILLAGES: 200-499, 500-999, 1000-4999, 5000 AND ABOVE ● ● ● ● ●
- STATE HIGHWAY SH 2
- IMPORTANT METALLED ROADS ————
- RIVER AND STREAM ————
- HIGH SCHOOL / INTER COLLEGE S
- TECHNICAL INSTITUTIONS T
- BANK B
- DISPENSARY D
- PRIMARY HEALTH CENTRE ▲
- OTHER MEDICAL SERVICES ▲

TOTAL AREA OF THE C. D. BLOCK	100.42 Sq. Kms.
TOTAL POPULATION OF THE C. D. BLOCK	173437
TOTAL NUMBER OF VILLAGES	50
TOTAL NUMBER OF INHABITED VILLAGES	50
TOTAL NUMBER OF CENSUS TOWNS	NIL
TOTAL NUMBER OF STATUTORY TOWNS	NIL
DISTANCE FROM DISTRICT HEADQUARTERS TO C. D. BLOCK HEADQUARTERS (APPROX.)	55 Kms.

Alphabetical List of Villages

Name of the CD Block : Pursura

CD Block Code (2011) : 0188

Sl. No.	Name of the Village	PLCN 2001	MDDS PLCN 2011
1	2	3	4
1	Akri Fatepur	01815300	324428
2	Alati	01812900	324404
3	Baikunthapur	01812000	324395
4	Baitha	01812500	324400
5	Bakharpur Krishnaballabhpur	01811800	324393
6	Balarampur	01815000	324425
7	Bara Digru	01815900	324434
8	Benegachhi	01815600	324431
9	Bhangamora	01811700	324392
10	Bheuta	01814500	324420
11	Bhunyera	01814600	324421
12	Chilladangi	01815400	324429
13	Deulpara	01812800	324403
14	Dihibatpur	01812700	324402
15	Dulalbati	01812200	324397
16	Ghol Digru	01816000	324435
17	Gopimohanpur	01815800	324433
18	Harihar	01813800	324413
19	Harinakhali	01813200	324407
20	Harua	01815500	324430
21	Hati	01814800	324423
22	Hetam Chak	01815200	324427
23	Jangalpara	01813600	324411
24	Jasar	01815700	324432
25	Kadipur	01814400	324419
26	Kelepara	01812100	324396
27	Kotalpara	01816400	324439
28	Krishnabati	01812400	324399
29	Kulbatpur	01812600	324401
30	Masinan	01814200	324417
31	Neota	01816100	324436
32	Nimdangi	01813500	324410
33	Par Bhurshitta	01816300	324438
34	Par Shyampur	01816500	324440
35	Parul	01814900	324424
36	Paschimpara	01813100	324406
37	Pursura	01813700	324412
38	Ranbagpur	01812300	324398
39	Rasik Chak	01813300	324408
40	Rasulpur	01813000	324405
41	Rautara	01814000	324415
42	Sahapur	01811600	324391
43	Saidpur	01814100	324416
44	Samaspur	01814700	324422
45	Saota	01814300	324418
46	Shrirampur	01813900	324414
47	Shyampur	01816200	324437
48	Soaluk	01811900	324394
49	Sundarush	01815100	324426
50	Takipur	01813400	324409

Census of India 2011
Amenities and Land use

Serial Number	Name of Village	Location code no.	Total area of the village (in hectares rounded up to one decimal place)	Total population (2011 census)	Number of households (2011 census)	Number of educational amenities available in village, the distance range code viz; a for 0-5 kms, b for 5-10 kms, c for 10-15 kms, d for 15-20 kms, e for 20-25 kms, f for 25-30 kms, g for 30-35 kms, h for 35-40 kms, i for 40-45 kms, j for 45-50 kms, k for 50-55 kms, l for 55-60 kms, m for 60-65 kms, n for 65-70 kms, o for 70-75 kms, p for 75-80 kms, q for 80-85 kms, r for 85-90 kms, s for 90-95 kms, t for 95-100 kms, u for 100+ kms of nearest place where facilities are available							
						Pre-Primary school (PP)	Primary school (P)	Middle school (M)	Secondary School (S)	Senior Secondary school (SS)	Degree college of arts science & commerce (ASC)	Engineering college(EC)	Medical college (MC)
1	2	3	4	5	6	7	8	9	10	11	12	13	14

Name of District:-Hugli

Name of CD Block:-Pursura

371	Sahapur	324391	167.9	2424	568	1	1	a	a	a	c	c	c
372	Bhangamora	324392	197.7	3061	704	3	3	2	2	1	c	c	c
373	Bakharpur Krishnaballabpur	324393	179.9	1840	431	1	1	a	a	a	c	c	c
374	Soaluk	324394	877	9196	2080	8	8	1	1	1	c	c	c
375	Baikunthapur	324395	572.2	8794	2030	5	5	1	a	a	b	c	c
376	Kelepara	324396	246.7	3949	820	2	2	a	a	a	b	c	c
377	Dulalhati	324397	88.4	1390	306	2	2	a	a	b	c	c	
378	Ranbagpur	324398	148.6	1940	417	2	2	a	a	c	c	c	
379	Krishnabati	324399	58.5	1677	360	2	2	1	a	a	b	c	c
380	Baitha	324400	123.2	1693	387	3	3	a	a	c	c	c	
381	Kulbatpur	324401	201.5	4038	956	2	2	1	1	a	a	c	c
382	Dihibatpur	324402	195.9	3504	793	2	2	a	a	a	b	c	c
383	Deulpara	324403	154.3	2212	525	2	2	1	1	1	b	c	c
384	Alati	324404	120.9	3000	724	4	3	a	a	a	b	c	c
385	Rasulpur	324405	217.2	3073	744	2	2	a	a	a	b	c	c
386	Paschimpara	324406	157.9	4829	1157	3	3	1	1	1	b	c	c
387	Harinakhali	324407	145.5	2356	545	2	2	a	a	a	c	c	
388	Rasik Chak	324408	99.3	404	82	1	1	a	a	a	b	b	c
389	Takipur	324409	101.1	1861	416	2	2	a	a	a	b	c	c
390	Nimdangi	324410	211.6	4739	1122	5	4	a	a	a	b	b	c
391	Jangalpara	324411	606.1	9239	2222	7	7	1	1	1			
392	Pursura	324412	310.6	7225	1734	4	4	2	2	2		1	
393	Harihar	324413	121.7	2114	478	1	1	a	a	b	b	c	c
394	Shrirampur	324414	292	7490	1758	7	7	1	1	a	b	c	c
395	Rautara	324415	227.1	4626	1018	4	4	1	a	a			
396	Saidpur	324416	150.1	4629	1127	2	2	1	1	1	b	b	
397	Masinan	324417	179.5	3719	872	3	3	a	a	a	b	1	
398	Saota	324418	299.2	3402	751	1	1	a	a	b	b	c	c
399	Kadipur	324419	55.5	637	146	1	1	a	a	b	c	c	c
400	Bheuta	324420	123.9	2423	484	1	1	1	b	b	b	c	c
401	Bhunyera	324421	118.3	1910	434	1	1	1	1	b	b	c	c
402	Samaspur	324422	118.6	1114	253	1	1	a	a	a	c	c	c
403	Hati	324423	184.8	3518	775	2	2	1	1	a	c	c	c
404	Parul	324424	79.4	1368	317	1	1	a	a	a	c	c	c
405	Balarampur	324425	157.6	2984	675	1	1	a	a	b	b	c	c
406	Sundarush	324426	104.3	2494	589	1	1	a	a	a	b	c	c
407	Hetam Chak	324427	73.6	1411	344	1	1	a	a	a	b	c	c
408	Akri Fatepur	324428	312.2	4776	1084	3	3	1	a	a	b	c	c
409	Chilladangi	324429	351.6	7492	1682	6	6	1	1	1	b	c	c
410	Harua	324430	86.1	2170	511	1	1	1	1	a	a	c	c
411	Benegachhi	324431	90.1	1284	289	2	2	a	a	a	b	c	c

- Village Directory

(As in 2009)

le. (If not available within the < 5 Kms, b for 5-10 Kms and c cility is available is given).						Number of Medical Amenities available. (If not available within the village , the distance range code viz; a for < 5 Kms, b for 5-10 Kms and c for 10+ kms of nearest place where facility is available is given).												
Management institute (MI)	Polytechnic (Pt)	Vocational training school /ITI	Non-formal training centre (NFTC)	Special school for disabled (SSD)	Others (specify)	Community health centre (CHC)	Primary health centre (PHC)	Primary health sub centre (PHS)	Maternity and child welfare centre (MCW)	T.B. clinic (TBC)	Hospital-allopathic (HA)	Hospital-alternative medicine (HO)	Dispensary (D)	Veterinary hospital (VH)	Mobile health clinic (MHC)	Family welfare centre (FWC)	Name of Village	Serial Number
15	16	17	18	19	20	21	22	23	24	25	26	27	28	29	30	31	2	1

Location CodeNo:-338

Location CodeNo:-0188

c	c	c	c			c	a	a	c	a	c	c	4	c	c	c	Sahapur	371
c	c	c	c	c		c	c	1	c	c	c	c	4	c	c	c	Bhangamora	372
c	c	c	c	c	c	c	c	c	c	c	c	c	c	c	c	c	Bakharpur Krishnaballabhpur	373
c	c	c				c	c	1	c	c	c	c	1	c	c	1	Soaluk	374
c	c	b	b	b	b	b	b	1	b	b	b	b	8	b	b	b	Baikunthapur	375
c	c	a	b	b		30		1	b	b	b	b	a	a			Kelepara	376
c	c	c	b			30		b	b	b	b	b	a	a			Dulalhati	377
c	c	c	c			30		1	b	b	b	b	a	a			Ranbagpur	378
c	c	c	b			30			b	b	b	b	b	a	a		Krishnabati	379
c	c	c	c			30			b	b	b	b	a	a			Baitha	380
c	c	c	b			30		1	b	b	b	b	a	a			Kulbatpur	381
b	c	c	b	b		c	1	1					1	b			Dihibatpur	382
b	c	c	b	b		c	a	a					a	b			Deulpara	383
b	c	c	c	b		b	a	a					a	b			Alati	384
b	c	c	c	b		b	a	1					a	a			Rasulpur	385
b	c	c	b	b		c	b	1				a	a	b			Paschimpara	386
c	c	c	b			30			b	b	b	b	a	a			Harinakhali	387
b	c	c	b	a		c	b	a					b	b			Rasik Chak	388
b	c	c	b	a		c	b	a					b	b			Takipur	389
b	c	c	b			c	b	1					a	b			Nimdangi	390
								1	a	a							Jangalpara	391
								1					4				Pursura	392
c	c	c	b	b		c	a	a	a	a	c	c	b	b		a	Harihar	393
c	c	c	b	b		c		1	1	1	1	c	c	b	b	1	Shrirampur	394
			a					b					c	5	b		Rautara	395
			a				b	b					b	b			Saidpur	396
				1			b	b				c	4	a	b		Masinan	397
c	c	c	b	a		c	b	a	b	b	c	c	a	a		b	Saota	398
c	c	c	b	a		c	b	a	b	b	c	c	a	a		b	Kadipur	399
c	c	c	c	b		c	a	1	a	a	c	c	c	c		c	Bheuta	400
c	c	c	b	b		c	b	1	b	b	c	c	c	b		b	Bhunyera	401
c	c	c	c	b		c	b	a	b	b	c	c	c	b		b	Samaspur	402
c	c	c	c	b		c	b	1	b	b	c	c	c	b		b	Hati	403
c	c	c	c	a		c	a	a	a	a	a	c	c	c	b	a	Parul	404
c	c	c	b	b		c	a	a	a	a	c	c	c	b		a	Balarampur	405
c	c	c				c	a	a			c		a	a			Sundarush	406
c	c	c				c	a	a					a	a			Hetam Chak	407
c	c	c															Akri Fatepur	408
c	c	c				1	c	a	1		c		1	b			Chilladangi	409
c	c	c				c	a				c		a	a			Harua	410
c	c	c					b	a			c		a	b			Benegachhi	411

Serial Number	Name of Village	Number of Non-Government Medical Amenities available.							Availability of drinking water - Yes / No							
		Charitable non Govt. hospital/Nursing home.	Medical practitioner with MBBS Degree	Medical practitioner with other degree	Medical practitioner with no degree	Traditional practitioner and faith healer	Medicine Shop	Others	Tap water (Treated/Untreated)	Well water (Covered / Uncovered well)	Hand Pump	Tube wells / Bore well	Spring	River / Canal	Tank / Pond / Lake	Others
1	2	32	33	34	35	36	37	38	39	40	41	42	43	44	45	46

371	Sahapur	0	0	0	1	0	5	0	Yes	No	Yes	No	No	No	No	No
372	Bhangamora	0	1	0	3	0	1	0	No	No	Yes	No	No	Yes	No	No
373	Bakharpur Krishnaballabhpur	0	0	0	2	0	0	0	No	No	Yes	No	No	No	No	No
374	Soaluk	0	0	1	6	0	5	0	Yes	No	Yes	No	No	Yes	No	No
375	Baikunthapur	0	0	0	8	0	0	0	No	No	Yes	No	No	Yes	No	No
376	Kelepara	0	1	0	1	0	0	0	No	Yes	No	Yes	No	Yes	Yes	No
377	Dulalhati	0	0	0	1	0	0	0	No	Yes	No	Yes	No	Yes	Yes	No
378	Ranbagpur	0	0	0	1	0	0	0	No	No	No	Yes	No	Yes	Yes	No
379	Krishnabati	0	0	0	2	0	1	0	No	Yes	No	Yes	No	Yes	Yes	No
380	Baitha	0	0	0	1	0	0	0	No	Yes	No	Yes	No	Yes	Yes	No
381	Kulbatpur	0	1	0	2	0	1	0	No	Yes	No	Yes	No	No	Yes	No
382	Dihibatpur	0	0	1	0	0	5	0	Yes	No	Yes	Yes	No	Yes	No	No
383	Deulpara	0	0	0	0	0	3	0	Yes	No	Yes	Yes	No	No	No	No
384	Alati	0	0	0	0	0	2	0	Yes	No	Yes	Yes	No	No	No	No
385	Rasulpur	0	1	0	0	0	1	0	No	No	Yes	Yes	No	No	No	No
386	Paschimpara	0	0	1	0	0	4	0	Yes	No	Yes	Yes	No	No	No	No
387	Harinakhali	0	0	0	1	0	0	0	No	Yes	No	Yes	No	Yes	Yes	No
388	Rasik Chak	0	0	0	0	0	0	0	No	No	Yes	Yes	No	No	No	No
389	Takipur	0	0	1	0	0	0	0	No	No	Yes	Yes	No	No	No	No
390	Nimdangi	0	0	0	0	0	0	0	Yes	No	Yes	Yes	No	No	No	No
391	Jangalpara	0	4	0	15	0	4	0	Yes	No	Yes	Yes	No	Yes	Yes	No
392	Pursura	0	6	0	4	0	5	0	Yes	No	Yes	Yes	No	No	Yes	No
393	Harihar	0	0	0	1	0	0	0	Yes	No	Yes	No	No	No	No	No
394	Shrirampur	0	0	0	1	0	1	0	Yes	No	Yes	No	No	No	No	No
395	Rautara	0	2	3	0	0	0	0	Yes	No	Yes	Yes	No	Yes	Yes	No
396	Saidpur	0	4	2	0	0	0	0	Yes	No	Yes	Yes	No	Yes	Yes	No
397	Masinan	0	1	2	1	0	0	0	Yes	No	Yes	Yes	No	Yes	Yes	No
398	Saota	0	0	0	0	0	0	0	No	No	Yes	No	No	No	No	No
399	Kadipur	0	0	0	1	0	0	0	No	No	Yes	No	No	No	No	No
400	Bheuta	0	0	0	2	0	0	0	No	No	Yes	No	No	No	No	No
401	Bhunyera	0	0	0	1	0	0	0	No	No	Yes	Yes	No	No	No	No
402	Samaspur	0	0	0	1	0	0	0	No	No	Yes	No	No	No	No	No
403	Hati	0	0	0	2	0	0	0	No	No	Yes	No	No	No	No	No
404	Parul	0	0	0	2	0	0	0	Yes	No	Yes	Yes	No	No	No	No
405	Balarampur	0	0	0	2	0	0	0	Yes	No	Yes	Yes	No	No	No	No
406	Sundarush	0	1	1	0	0	0	0	Yes	Yes	Yes	Yes	No	No	No	No
407	Hetam Chak	0	1	0	1	0	0	0	Yes	Yes	Yes	Yes	No	No	No	No
408	Akri Fatepur	0	0	0	5	0	2	0	No	Yes	Yes	Yes	No	No	No	No
409	Chilladangi	0	0	0	8	0	5	0	Yes	Yes	Yes	Yes	No	No	No	Yes
410	Harua	0	0	0	1	0	0	0	No	Yes	Yes	Yes	No	No	No	No
411	Benegachhi	0	0	0	0	0	0	0	No	Yes	Yes	Yes	No	No	No	No

Availability of toilet & others Yes / No				Communication and transport facilities (If amenities available code -Yes is given except for Village Pin Code ,If not available within the village , the distance range code viz; a for < 5 Kms, b for 5-10 Kms and c for 10+ kms of nearest place where facility is available is given).								
Community toilet including bath.	Community toilet excluding bath.	Rural sanitary mart or sanitary hardware outlet available near the village.	Community bio- gas or recycle of waste for productive use.	Post office(PO)	Sub post office (SPO)	Post & Telegraph office (P&TO)	Village Pin Code	Telephones (Land lines)	Public call office (PCO)	Mobile phone coverage	Name of Village	Serial Number
47	48	49	50	51	52	53	54	55	56	57	2	1

No	Yes	No	No	c	a	c	712410	Yes	Yes	Yes	Sahapur	371
No	No	No	No	c	Yes	c	712410	Yes	Yes	Yes	Bhangamora	372
No	No	No	No	c	Yes	c	712410	Yes	Yes	Yes	Bakharpur Krishnaballabhpur	373
No	No	No	No	c	Yes	c	712410	Yes	a	Yes	Soaluk	374
No	No	No	No	b	Yes	b	712414	Yes	Yes	Yes	Baikunthapur	375
No	No	No	No	a	a	a	712414	Yes	a	Yes	Kelepara	376
No	No	No	No		a	c	712414	Yes	a	Yes	Dulalhati	377
No	No	No	No	a	a	b	712414	Yes	a	Yes	Ranbaggpur	378
No	No	No	No		c	c	712414	Yes	a	Yes	Krishnabati	379
No	No	No	No	a	a	b	712414	Yes	a	Yes	Baitha	380
No	No	No	No	Yes	c	c	712414	Yes	a	Yes	Kulbatpur	381
No	Yes	No	No	a	a	b	712414	Yes	Yes	Yes	Dihibatpur	382
No	No	No	No	Yes	a	b	712414	Yes	Yes	Yes	Deulpara	383
No	No	No	No	a	Yes	c	712414	Yes	Yes	Yes	Alati	384
No	No	No	No	a	a	c	712419	Yes	Yes	c	Rasulpur	385
Yes	Yes	No	Yes	a	a	b	712405	Yes	Yes	Yes	Paschimpara	386
No	No	No	No	a	a	b	712415	Yes	a	Yes	Harinakhali	387
No	No	No	No	a	a	b	712414	Yes	Yes	Yes	Rasik Chak	388
No	No	No	No	a	a	b	712414	Yes	Yes	Yes	Takipur	389
No	Yes	No	No	a	Yes	b	712401	Yes	Yes	Yes	Nimdangi	390
No	Yes	No	No	a	Yes	a	712419	Yes	Yes	Yes	Jangalpara	391
Yes	No	No	No	a	Yes	a	712401	Yes	Yes	Yes	Pursura	392
No	No	Yes	No	a	a	a	712401	Yes	a	Yes	Harihar	393
No	No	Yes	No	b	Yes	b	712401	Yes		Yes	Shrirampur	394
Yes	No	No	No	a	b	b	712414	Yes	Yes	Yes	Rautara	395
No	No	No	No			b	712415	Yes	Yes	Yes	Saidpur	396
Yes	No	No	No		Yes	b	712403	Yes	Yes	Yes	Masinan	397
No	No	Yes	No	b	a	b	712414	Yes	a	Yes	Saota	398
No	No	Yes	No	c	a	b	712415	Yes	b	Yes	Kadipur	399
No	No	No	No	c	a	c	712414	Yes	a	Yes	Bheuta	400
No	No	Yes	No	b	Yes	b	712415	Yes	Yes	Yes	Bhunyera	401
No	No	No	No	b	a	b	712414	Yes	b	Yes	Samaspur	402
No	No	No	No	b	Yes	b	712415	Yes	b	Yes	Hati	403
No	No	No	No	b	a	b	712414	Yes	a	Yes	Parul	404
No	No	No	No	b	a	b	712124	Yes	Yes	Yes	Balarampur	405
No	No	No	No	a	a	a	712401	Yes	Yes	Yes	Sundarush	406
No	No	No	No	a	a	a	712401	Yes	Yes	Yes	Hetam Chak	407
No	No	No	No	b	a	b	712401	Yes	Yes	Yes	Akri Fatepur	408
No	No	No	No	a	Yes	a	712401	Yes	Yes	Yes	Chilladangi	409
No	No	No	No	b	a	b	712401	Yes	Yes	Yes	Harua	410
No	No	No	No	a	a	a	712414	Yes	Yes	Yes	Benegachhi	411

Communication and transport facilities (If amenities available code -Yes is given except for Village Pin Code ,If not available within the village , the distance range code viz; a for < 5 Kms, b for 5-10 Kms and c for 10+ kms of nearest place where facility is available is given).												Village connected to highway (If amenities available code viz; a for < 5 Kms, b for 5-10 Kms and c for 10+ kms of nearest place where facility is available is given).				
Serial Number	Name of Village	Internet cafes/ Common service centre (CSC)	Private courier facility	Bus service (Public & Private)	Railway stations	Auto/Modified Autos	Taxis and Vans	Tractors	Cycle-pulled rickshaws(Manual & Machine driven)	Carts driven by animals	Sea /River ferry service	Connected to national highway(NH)	Connected to state highway(SH)	Connected to major district road (MDR)	Connected to others district road	Pucca roads
1	2	58	59	60	61	62	63	64	65	66	67	68	69	70	71	72

371	Sahapur	a	Yes	Yes	c	a	Yes	Yes	a	b	b	c	c	c	c	b
372	Bhangamora	Yes	Yes	b	c	c	Yes	Yes	Yes	c	Yes	c	c	c	c	Yes
373	Bakharpur Krishnaballabhpur	c	b	b	c	a	a	a	Yes	a	b	c	c	c	c	Yes
374	Soaluk	Yes	c	Yes	c	c	Yes	Yes	Yes	c	Yes					Yes
375	Baikunthapur	Yes	b	b	b	b	Yes	Yes	a	a	Yes					Yes
376	Kelepara	b	b	Yes	c	a	a	Yes	Yes	c	b	c	c	c	c	Yes
377	Dulalhati	c	c	a	c	a	a	Yes	Yes	c	b	c	c	c	c	a
378	Ranbagpur	b	b	a	b	b	Yes	Yes	Yes	a	b	c	c	c	c	Yes
379	Krishnabati	b	b	a	b	b	a	Yes	Yes	c	a	c	c	c	c	Yes
380	Baitha	b	b	a	c	c	Yes	Yes	Yes	a	c	c	c	c	c	b
381	Kulbatpur	c	c	a	c	c	a	Yes	Yes	a	b	c	c	c	c	Yes
382	Dihibatpur	b	b	Yes	c	b	Yes	Yes	Yes	a	b	c	b	Yes	a	a
383	Deulpara	b	b	Yes	c	b	b	Yes	Yes	b	b	c	b	a	Yes	a
384	Alati	c	c	a	b	c	c	Yes	Yes	b	b	c	b	Yes	Yes	b
385	Rasulpur	c	b	Yes	c	c	c	Yes	Yes	b	Yes	c	a	Yes	Yes	a
386	Paschimpara	b	b	Yes	b	b	Yes	Yes	Yes	a	b	c	a	Yes	b	a
387	Harinakhali	c	c	a	c	c	a	Yes	Yes	a	b	c	c	c	c	a
388	Rasik Chak	b	b	a	c	b	a	a	b	b	b	c	a	a	b	a
389	Takipur	b	b	a	b	b	a	a	b	b	b	c	a	a	b	a
390	Nimdangi	b	b	Yes	b	b	Yes	Yes	Yes	b	b	c	a	Yes	a	b
391	Jangalpara	b	b	Yes	a	b	Yes	Yes	Yes	c	Yes	c	Yes	Yes		a
392	Pursura	Yes	b	Yes	a	a	Yes	Yes	Yes	c	c		Yes	Yes	Yes	a
393	Harihar	Yes	a	Yes	b	Yes	Yes	a	a	b	b	c	Yes	Yes	Yes	Yes
394	Shrirampur	Yes	Yes	Yes	b	Yes	Yes	b	a	b	Yes	c	Yes	Yes	Yes	Yes
395	Rautara	b	b	Yes	c	a	Yes	b	Yes	c	c	c	Yes	Yes	Yes	b
396	Saidpur	b	b	Yes	c	b	Yes	a	Yes	c	c	c	Yes	Yes	Yes	Yes
397	Masinan	Yes	b	Yes	c	b	Yes	Yes	Yes	c	c	c	Yes	Yes	Yes	Yes
398	Saota	b	Yes	Yes	b	Yes	Yes	Yes	Yes	Yes	c	c	Yes	Yes	Yes	Yes
399	Kadipur	b	a	Yes	b	a	Yes	a	Yes	a	c	c	a	Yes	Yes	Yes
400	Bheuta	c	Yes	a	c	a	Yes	a	a	b	Yes	c	c	a	Yes	a
401	Bhunyera	b	a	a	b	Yes	Yes	Yes	Yes	a	c	c	a	a	Yes	a
402	Samaspur	b	a	a	b	b	Yes	a	a	a	c	c	a	a	Yes	a
403	Hati	b	a	a	b	Yes	Yes	Yes	Yes	a	c	c	Yes	Yes	Yes	a
404	Parul	b	Yes	Yes	b	Yes	Yes	a	Yes	a	Yes	c	a	a	a	Yes
405	Balarampur	b	Yes	Yes	b	Yes	Yes	Yes	Yes	b	c	c	a	Yes	Yes	Yes
406	Sundarush	b	a	a	b	a	a	Yes	Yes	c	b	c	c	a	a	a
407	Hetam Chak	Yes	a	Yes	c	b	Yes	Yes	Yes	c	b	c	c	Yes	Yes	Yes
408	Akri Fatepur	b	b	Yes	c	b	Yes	Yes	Yes	c	b	c	c			Yes
409	Chilladangi	Yes	b	Yes	c	a	Yes	Yes	Yes	c	a	c	c	Yes	Yes	Yes
410	Harua	b	b	Yes	c	b	a	Yes	Yes	c	b	c	c	Yes	Yes	Yes
411	Benegachhi	b	b	a	c	a	a	Yes	Yes	c	b	c	c	a		a

ys,village roads, banks & credit societies
 :-Yes is given, If not available within the
 code viz; a for < 5 Kms, b for 5-10 Kms
 place where facility is available is given).

Availability of miscellaneous facilities (If amenities available code -Yes is given, If not
 available within the village , the distance range code viz; a for < 5 Kms, b for 5-10 Kms
 and c for 10+ kms of nearest place where facility is available is given).

73	74	75	76	77	78	79	80	81	82	83	84	85	86	87	Name of Village	Serial Number
Kutchcha roads	Water bounded macadam(WBM) roads	Navigable waterway (river/canal)(NW)	Footpaths (FP)	Commercial & Co-operative Banks	ATM	Agricultural Credit Societies	Self-Help Group (SHG)	Public distribution system (PDS) shop	Mandis / Regular market	Weekly Haat	Agricultural marketing society	Integrated Child Development Scheme (Nutritional Centres)	Anganwadi Centre (Nutritional Centres)	Others (Nutritional Centres)		1

Yes	b	a	Yes	a	c	c	Yes	a	c	Yes	a	Yes	Yes	Yes	Sahapur	371
Yes			Yes	a	c	c	Yes	Yes	c	a	a	Yes	Yes	Yes	Bhangamora	372
Yes	b	b	Yes	a	c	c	Yes	c	c	a	a	Yes	Yes	Yes	Bakharpur Krishnaballabhpur	373
Yes			Yes	Yes	c	Yes	Yes	Yes	Yes	a	Yes	Yes	Yes	Yes	Soaluk	374
Yes			Yes	Yes	Yes	Yes	Yes	Yes	c	b	b	Yes	Yes	Yes	Baikunthapur	375
a		b	Yes	b	b	b	Yes	Yes	Yes	Yes	Yes	Yes	Yes	Yes	Kelepara	376
a		b	Yes	b	c	Yes	Yes	Yes	c	Yes	Yes	Yes	Yes	Yes	Dulalhati	377
Yes	Yes	b	Yes	a	c	c	Yes	Yes	c	Yes	a	Yes	Yes	Yes	Ranbagpur	378
a	Yes	a	Yes	b	b	c	Yes	Yes	Yes	Yes	b	Yes	Yes	Yes	Krishnabati	379
a	c	b	Yes	a	c	c	Yes	Yes	c	Yes	Yes	Yes	Yes	Yes	Baitha	380
a	Yes	b	Yes	b	c	c	Yes	Yes	Yes	Yes	b	Yes	Yes	Yes	Kulbatpur	381
Yes	Yes	Yes	Yes	Yes	b	c	Yes	Yes	Yes	c	b	Yes	Yes	Yes	Dihibatpur	382
Yes	Yes	Yes	Yes	a	b	c	Yes	a	c	c	b	Yes	Yes	Yes	Deulpara	383
Yes	Yes	Yes	Yes	a	b	c	Yes	Yes	c	c	b	Yes	Yes	Yes	Alati	384
Yes	Yes	Yes	Yes	Yes	a	c	Yes	Yes	c	c	a	Yes	Yes	Yes	Rasulpur	385
Yes	Yes	Yes	Yes	Yes	b	c	Yes	Yes	c	c	b	Yes	Yes	Yes	Paschimpara	386
b	c	b	Yes	b	c	c	Yes	Yes	c	a	b	Yes	Yes	Yes	Harinakhali	387
Yes	Yes	Yes		a	b	c	Yes	a	c	b	Yes	Yes	Yes	Yes	Rasik Chak	388
Yes	Yes	Yes	Yes	a	b	c	Yes	Yes	c	Yes	Yes	Yes	Yes	Yes	Takipur	389
Yes	Yes	Yes	Yes	Yes	b	c	Yes	Yes	c	c	b	Yes	Yes	Yes	Nimdangi	390
Yes		a	Yes	a	a	Yes	Yes	Yes	Yes	Yes	Yes	Yes	Yes	Yes	Jangalpara	391
Yes			Yes	Yes	a	Yes	Yes	Yes	Yes	Yes	Yes	Yes	Yes	Yes	Pursura	392
Yes	Yes	Yes	Yes	a	a	Yes	Yes	Yes	c	Yes	Yes	Yes	Yes	Yes	Harihar	393
Yes	Yes	Yes	Yes	a	b	Yes	Yes	a	Yes	Yes	Yes	Yes	Yes	Yes	Shrirampur	394
Yes	a	c	Yes		c	Yes	Yes	a	c	Yes	Yes	a	Yes	Yes	Rautara	395
b	a	c	Yes	a	a	c	Yes	Yes	c	a	Yes	Yes	Yes	Yes	Saidpur	396
b			Yes	Yes		Yes	Yes	Yes	Yes	Yes	Yes	b	Yes	Yes	Masinan	397
Yes	Yes	Yes	Yes	a	c	c	Yes	c	c	a	a	Yes	Yes	Yes	Saota	398
Yes	a	Yes	a	a	c	c	Yes	b	c	b	b	Yes	Yes	Yes	Kadipur	399
Yes	Yes	Yes	Yes	a	c	c	Yes	a	c	b	c	Yes	Yes	Yes	Bheuta	400
Yes	Yes	Yes	Yes	b	c	Yes	Yes	Yes	c	Yes	Yes	Yes	Yes	Yes	Bhunyera	401
Yes	Yes	Yes	Yes	a	b	c	Yes	b	c	b	b	Yes	Yes	Yes	Samaspur	402
Yes	Yes	Yes	Yes	a	b	Yes	Yes	b	c	b	b	Yes	Yes	Yes	Hati	403
Yes	Yes	a	Yes	a	b	c	Yes	a	c	a	b	Yes	Yes	Yes	Parul	404
Yes	Yes	a	Yes	a	b	Yes	Yes	a	c	a	b	Yes	Yes	Yes	Balarampur	405
Yes		a	Yes	a	b	c	Yes	Yes	c	Yes	Yes	Yes	Yes	Yes	Sundarush	406
Yes	Yes		Yes	b	b	c	Yes	Yes	c	Yes	Yes	Yes	Yes	Yes	Hetam Chak	407
Yes	Yes		Yes	a	b	c	Yes	Yes	Yes	Yes	Yes	a	Yes	Yes	Akri Fatepur	408
Yes		Yes	Yes	Yes	b	Yes	Yes	Yes	Yes	Yes	Yes	Yes	Yes	Yes	Chilladangi	409
Yes	Yes		Yes	a	b	c	Yes	Yes	c	a	a	a	Yes	Yes	Harua	410
Yes	Yes		Yes	a	b	Yes	Yes	Yes	c	Yes	Yes	Yes	Yes	Yes	Benegachhi	411

Availability of miscellaneous facilities (If amenities available code -Yes is given, If not available within the village , the distance range code viz; a for < 5 Kms, b for 5-10 Kms and c for 10+ kms of nearest place where facility is available is given).												Availability of electricity (Yes/No)			
Serial Number	Name of Village	ASHA (Accredited Social Health Activist)	Community centre with/without TV	Sports Field,	Sports Club / Recreation Centre	Cinema / Video Hall	Public Library	Public Reading Room	Newspaper Supply	Assembly Polling station	Birth & Death Registration Office	Power Supply for Domestic Use (ED)	Power Supply for Agricultural Use (EAG)	Power Supply for Commercial Use (EC)	Power Supply for All Uses (EA)
1	2	88	89	90	91	92	93	94	95	96	97	98	99	100	101

371	Sahapur	Yes	a	Yes	Yes	c	a	a	Yes	Yes	a	Yes	Yes	Yes	Yes
372	Bhangamora	Yes	Yes	Yes	Yes	c	Yes	Yes	Yes	Yes	Yes	Yes	Yes	Yes	Yes
373	Bakharpur Krishnaballabhpur	Yes	c	Yes	a	c	a	a	Yes	Yes	a	Yes	Yes	Yes	Yes
374	Soaluk	Yes	c	Yes	Yes	c	Yes	Yes	Yes	Yes	Yes	Yes	Yes	Yes	Yes
375	Baikunthapur	Yes	Yes	Yes	b	b	b	b	Yes	Yes	b	Yes	Yes	Yes	Yes
376	Kelepara	Yes	Yes	Yes	Yes	b	a	Yes	Yes	Yes	a	Yes	Yes	Yes	Yes
377	Dulalhati	Yes	Yes	Yes	Yes	Yes	Yes	Yes	Yes	Yes	Yes	Yes	Yes	Yes	Yes
378	Ranbagpur	Yes	Yes	Yes	Yes	Yes	Yes	Yes	Yes	Yes	a	Yes	Yes	Yes	Yes
379	Krishnabati	Yes	Yes	Yes	Yes	b	Yes	Yes	Yes	Yes	a	Yes	Yes	Yes	Yes
380	Baitha	Yes	Yes	Yes	Yes	c	a	Yes	Yes	Yes	a	Yes	Yes	Yes	Yes
381	Kulbatpur	Yes	Yes	Yes	Yes	Yes	Yes	Yes	Yes	Yes	a	Yes	Yes	Yes	Yes
382	Dihibatpur	Yes	Yes	c	Yes	b	a	a	Yes	Yes	Yes	Yes	Yes	Yes	Yes
383	Deulpara	Yes	Yes	Yes	Yes	b	Yes	Yes	Yes	Yes	a	Yes	Yes	Yes	Yes
384	Alati	Yes	Yes	Yes	Yes	b	a	a	Yes	Yes	a	Yes	Yes	Yes	Yes
385	Rasulpur	Yes	Yes	Yes	Yes	b	a	a	Yes	Yes	a	Yes	Yes	Yes	Yes
386	Paschimpara	Yes	Yes	Yes	Yes	b	a	a	Yes	Yes	a	Yes	Yes	Yes	Yes
387	Harinakhali	Yes	Yes	Yes	Yes	Yes	Yes	Yes	Yes	Yes	a	Yes	Yes	Yes	Yes
388	Rasik Chak	Yes	Yes	Yes	Yes	Yes	a	a	Yes	Yes	a	Yes	Yes	Yes	Yes
389	Takipur	Yes	Yes	Yes	Yes	Yes	a	a	Yes	Yes	a	Yes	Yes	Yes	Yes
390	Nimdangi	Yes	Yes	Yes	Yes	Yes	Yes	Yes	Yes	Yes	a	Yes	Yes	Yes	Yes
391	Jangalpara	Yes	Yes	Yes	Yes	Yes	Yes	Yes	Yes	Yes	a	Yes	Yes	Yes	Yes
392	Pursura	Yes	Yes	Yes	Yes	Yes	Yes	Yes	Yes	Yes	Yes	Yes	Yes	Yes	Yes
393	Harihar	Yes	Yes	Yes	Yes	Yes	Yes	Yes	Yes	Yes	a	Yes	Yes	Yes	Yes
394	Shrirampur	Yes	Yes	Yes	Yes	Yes	Yes	Yes	Yes	Yes	Yes	Yes	Yes	Yes	Yes
395	Rautara	Yes	Yes	Yes	Yes	Yes	Yes	Yes	Yes	Yes	a	Yes	Yes	Yes	Yes
396	Saidpur	Yes	Yes	Yes	Yes	Yes	Yes	Yes	Yes	Yes	a	Yes	Yes	Yes	Yes
397	Masinan	Yes	Yes	Yes	Yes	Yes	Yes	Yes	Yes	Yes	Yes	Yes	Yes	Yes	Yes
398	Saota	Yes	c	Yes	Yes	c	a	a	Yes	Yes	b	Yes	Yes	Yes	Yes
399	Kadipur	Yes	b	a	a	c	b	b	Yes	Yes	Yes	Yes	Yes	Yes	Yes
400	Bheuta	Yes	c	a	c	b	b	b	Yes	Yes	Yes	Yes	Yes	Yes	Yes
401	Bhunyera	Yes	b	Yes	Yes	Yes	Yes	Yes	Yes	Yes	Yes	Yes	Yes	Yes	Yes
402	Samaspur	a	b	a	a	c	b	b	Yes	Yes	b	Yes	Yes	Yes	Yes
403	Hati	Yes	b	a	a	c	b	b	Yes	Yes	b	Yes	Yes	Yes	Yes
404	Parul	Yes	c	a	a	c	b	b	Yes	Yes	a	Yes	Yes	Yes	Yes
405	Balarampur	a	Yes	Yes	a	b	a	a	Yes	Yes	a	Yes	Yes	Yes	Yes
406	Sundarush	Yes	Yes	Yes	Yes	Yes	Yes	Yes	Yes	Yes	Yes	Yes	Yes	Yes	Yes
407	Hetam Chak	Yes	Yes	Yes	Yes	Yes	Yes	Yes	Yes	Yes	Yes	Yes	Yes	Yes	Yes
408	Akri Fatepur	Yes	Yes	Yes	Yes	Yes	Yes	Yes	Yes	Yes	a	Yes	Yes	Yes	Yes
409	Chilladangi	Yes	Yes	Yes	Yes	Yes	Yes	Yes	Yes	Yes	Yes	Yes	Yes	Yes	Yes
410	Harua	Yes	Yes	Yes	Yes	Yes	a	a	Yes	Yes	a	Yes	Yes	Yes	Yes
411	Benegachhi	Yes	Yes	Yes	Yes	Yes	Yes	Yes	Yes	Yes	Yes	Yes	Yes	Yes	Yes

Nearest Town		Land Use							
		Area under different types of land use (in hectares rounded up to one decimal place)							
Name	Distance range code i.e. a for < 5 Kms, b for 5-10 Kms and c for 10+ kms .	Forests	Area under Non-agricultural Uses	Barren and Un-cultivable land	Permanent Pastures and Other Grazing Lands	Land Under Miscellaneous Tree Crops etc.	Culturable Waste Land	Name of Village	Serial Number
102	103	104	105	106	107	108	109	2	1

TARKESWAR	b	0	13.3	0	0	0	0	Sahapur	371
TARAKESWAR	b	0	15	0	0	0	0	Bhangamora	372
TARAKESWAR	b	0	10.7	0	0	0	0	Bakharpur Krishnaballabhpur	373
TARAKESWAR	b	0	103	0	0	0	0	Soaluk	374
TARAKESWAR	b	0	20.2	0	0	0	0	Baikunthapur	375
TARAKESWAR	c	0	26.7	0	0	0	0	Kelepara	376
TARAKESWAR	c	0	10.4	0	0	0	0	Dulalhati	377
TARAKESWAR	c	0	12	0	0	0	8.6	Ranbagpur	378
TARAKESWAR	b	0	11	0	0	0	0.5	Krishnabati	379
TARAKESWAR	b	0	15	0	0	0	5.2	Baitha	380
TARAKESWAR	b	0	12	0	0	0	21.5	Kulbatpur	381
TARAKESWAR	b	0	41.7	0	0	0	2.3	Dihibatpur	382
TARAKESWAR	b	0	44.3	0	0	0	0	Deulpara	383
TARAKESWAR	b	0	21.9	0	0	0	0	Alati	384
TARAKESWAR	c	0	32.2	0	0	0	0	Rasulpur	385
TARAKESWAR	c	0	40	0	0	0	1.8	Paschimpara	386
TARAKESWAR	b	0	12	0	0	0	5.5	Harinakhali	387
TARAKESWAR	c	0	9.3	0	0	0	0	Rasik Chak	388
TARAKESWAR	c	0	11.1	0	0	0	0	Takipur	389
TARAKESWAR	c	0	41.6	0	0	0	0	Nimdangi	390
TARAKESWAR	b	0	106.1	0	0	0	0	Jangalpara	391
TARAKESWAR	b	0	50.6	0	0	0	0	Pursura	392
TARAKESWAR	b	0	16.7	0	0	0	0	Harihar	393
TARAKESWAR	b	0	63	0	0	0	0	Shrirampur	394
TARAKESWAR	b	0	27.1	0	0	0	0	Rautara	395
TARAKESWAR	b	0	20.1	0	0	0	0	Saidpur	396
TARAKESWAR	b	0	39.5	0	0	0	0	Masinan	397
TARAKESWAR	c	0	51.2	0	0	0	0	Saota	398
TARAKESWAR	c	0	10.5	0	0	0	0	Kadipur	399
TARAKESWAR	c	0	20.9	0	0	0	0	Bheuta	400
TARAKESWAR	c	0	0	0	0	0	13.3	Bhunyera	401
TARAKESWAR	c	0	18.6	0	0	0	0	Samaspur	402
TARAKESWAR	c	0	29.8	0	0	0	0	Hati	403
TARAKESWAR	c	0	14.4	0	0	0	0	Parul	404
TARAKESWAR	c	0	17.6	0	0	0	0	Balarampur	405
TARAKESWAR	b	0	9.3	0	0	0	10	Sundarush	406
TARAKESWAR	b	0	18	0	0	0	3.6	Hetam Chak	407
TARAKESWAR	c	0	54.2	0	0	0	0	Akri Fatepur	408
TARAKESWAR	c	0	71.6	0	0	0	0	Chilladangi	409
TARAKESWAR	c	0	15.1	0	0	0	0	Harua	410
TARAKESWAR	c	0	20.1	0	0	0	0	Benegachhi	411

Land Use											
Area under different types of land use (in hectares rounded up to one decimal place)							Area irrigated by source (in hectare).				
Serial Number	Name of Village	Fallow lands other than current fallows	Current Fallows	Net Area Sown	Total Irrigated Land Area	Total Un-irrigated Land Area	Canals (C)	Wells/Tube-wells(W/TW)	Tanks/Lakes(T/L)	Water Falls(WF)	Others(O)
1	2	110	111	112	113	114	115	116	117	118	119

371	Sahapur	0	0	154.5	145	9.5	0	70	50	0	25
372	Bhangamora	0	0	182.7	172	10.7	0	82	40	0	50
373	Bakharpur Krishnaballabhpur	0	0	169.2	145	24.2	0	45	100	0	0
374	Soaluk	0	0	774	655	119	0	345	130	0	180
375	Baikunthapur	0	0	552	520	32	0	320	100	0	100
376	Kelepara	0	0	220	220	0	90	20	50	0	60
377	Dulalhati	0	0	78	78	0	26	20	30	0	2
378	Ranbagpur	0	0	128	128	0	60	20	28	0	20
379	Krishnabati	0	0	47	47	0	4	25	18	0	0
380	Baitha	0	0	103	103	0	20	25	33	0	25
381	Kulbatpur	0	0	168	168	0	90	8	25	0	45
382	Dihibatpur	0	0	152	152	0	22	100	30	0	0
383	Deulpara	0	0	110	110	0	40	50	20	0	0
384	Alati	0	0	99	80	19	14.8	45.2	20	0	0
385	Rasulpur	0	0	185	185	0	80	105	0	0	0
386	Paschimpara	0	0	116.1	116.1	0	31.1	75	10	0	0
387	Harinakhali	0	0	128	128	0	10	98	10	0	10
388	Rasik Chak	0	0	90	90	0	20	45	15	0	10
389	Takipur	0	0	90	90	0	30	60	0	0	0
390	Nimdangi	0	0	170	170	0	0	125	15	0	30
391	Jangalpara	0	0	500	500	0	100	300	100	0	0
392	Pursura	0	0	260	260	0	60	160	0	0	40
393	Harihar	0	0	105	105	0	55.5	40	9.5	0	0
394	Shrirampur	0	0	229	229	0	70	125	34	0	0
395	Rautara	0	0	200	200	0	60	60	60	0	20
396	Saidpur	0	0	130	130	0	50	40	40	0	0
397	Masinan	0	0	140	140	0	50	20	20	0	50
398	Saota	0	0	248	248	0	40	200	8	0	0
399	Kadipur	0	0	45	45	0	5	30	5	0	5
400	Bheuta	0	0	103	103	0	0	80	23	0	0
401	Bhunyera	0	0	105	105	0	17	51	37	0	0
402	Samaspur	0	0	100	100	0	0	95	5	0	0
403	Hati	0	0	155	155	0	50	80	20	0	5
404	Parul	0	0	65	65	0	25	30	10	0	0
405	Balarampur	0	0	140	140	0	5	100	35	0	0
406	Sundarush	0	0	85	85	0	20	30	20	0	15
407	Hetam Chak	0	0	52	52	0	10	20	2	0	20
408	Akri Fatepur	0	0	258	258	0	0	152	50	0	56
409	Chilladangi	0	0	280	280	0	30	205	30	0	15
410	Harua	0	0	71	71	0	10	16	30	0	15
411	Benegachhi	0	0	70	70	0	10	20	15	0	25

Name of three most important commodities manufactured			Name of Village	Serial Number
First	Second	Third		
120	121	122	2	1

			Sahapur	371
Ice Cream			Bhangamora	372
			Bakharpur Krishnaballabhpur	373
			Soaluk	374
Electric Factory	Battery Factory		Baikunthapur	375
Rice,tunsh	Chips,vag	Fibar,jute,stick	Kelepara	376
Rice,tunsh	Fibre,jutes Stick	Chis,vage	Dulalhati	377
Tunsh,rice	Chips,veg	Fiber,jutestick	Ranbagpur	378
Rice,.tunsh	Chips,vag	Fibar,jute Stick	Krishnabati	379
Rice,tunsh	Fibre,jutestick	Chips,vage	Baitha	380
Tunsh,rice	Vegs,chips	Fibres,jute Sticks	Kulbatpur	381
Grate,grill	Wooden Furniture		Dihibatpur	382
Grate,grill	Wooden Furniture		Deulpara	383
Grate,grill	Wooden Furniture		Alati	384
Grate,grill	Wooden Furniture		Rasulpur	385
			Paschimpara	386
Tunsh,rice	Chips,veg	Fibers,jute Sticks	Harinakhali	387
Jute & Grill	Wooden Furniture	Tailoring	Rasik Chak	388
Gate & Grill	Wooden Furniture	Tailoring	Takipur	389
Grate,grill	Wooden Furniture		Nimdangi	390
Potar		Grill Gate	Jangalpara	391
Electrick,tea	Brick Field	Gate & Grill	Pursura	392
			Harihar	393
Husking Machin			Shrirampur	394
			Rautara	395
Wooden Furniture			Saidpur	396
			Masinan	397
			Saota	398
			Kadipur	399
			Bheuta	400
			Bhunyera	401
			Samaspur	402
			Hati	403
			Parul	404
			Balarampur	405
Basket,gate	Grill		Sundarush	406
Basket,wood	Furniture		Hetam Chak	407
Basket			Akri Fatepur	408
Basket,pottery,gate&grill	Gate&grill		Chilladangi	409
Basket,candle	Gate&grill		Harua	410
Basket,wooden	Furniture		Benegachhi	411

Census of India 2011
Amenities and Land use

Serial Number	Name of Village	Location code no.	Total area of the village (in hectares rounded up to one decimal place)	Total population (2011 census)	Number of households (2011 census)	Number of educational amenities availab village, the distance range code viz; a for for 10+ kms of nearest place where fa							
						Pre-Primary school (PP)	Primary school (P)	Middle school (M)	Secondary School (S)	Senior Secondary school (SS)	Degree college of arts science & commerce (ASC)	Engineering college(EC)	Medical college (MC)
1	2	3	4	5	6	7	8	9	10	11	12	13	14
412	Jasar	324432	74.6	1712	387	1	1	a	a	a	b	c	c
413	Gopimohanpur	324433	203.9	2165	500	3	3	a	a	a	b	c	c
414	Bara Digrui	324434	247.5	4739	1022	2	2	1	a	a	c	c	c
415	Ghol Digrui	324435	339.1	6699	1428	4	4	1	a	a	b	b	c
416	Neota	324436	102.8	2386	553	1	1	a	a	a	b	c	c
417	Shyampur	324437	434.7	6719	1501	5	5	1	1	1	c	c	c
418	Par Bhurshitta	324438	83	1689	387	1	1	a	a	a	c	c	c
419	Kotalpara	324439	120	2510	602	2	2	a	a	a	c	c	c
420	Par Shyampur	324440	129.1	2813	662	2	2	a	a	a	b	c	c
Block T O T A L :			10042.3	173437	39752	126	124	23	16	10	0	2	0

- Village Directory

(As in 2009)

le. (If not available within the < 5 Kms, b for 5-10 Kms and c cility is available is given).															Number of Medical Amenities available. (If not available within the village , the distance range code viz; a for < 5 Kms, b for 5-10 Kms and c for 10+ kms of nearest place where facility is available is given).															Name of Village	Serial Number
Management institute (MI)	Polytechnic (Pt)	Vocational training school /ITI	Non-formal training centre (NFTC)	Special school for disabled (SSD)	Others (specify)	Community health centre (CHC)	Primary health centre (PHC)	Primary health sub centre (PHS)	Maternity and child welfare centre (MCW)	T.B. clinic (TBC)	Hospital-allopathic (HA)	Hospital-alternative medicine (HO)	Dispensary (D)	Veterinary hospital (VH)	Mobile health clinic (MHC)	Family welfare centre (FWC)															
15	16	17	18	19	20	21	22	23	24	25	26	27	28	29	30	31	2	1													
c	c	c				b	1			c		a	b				Jasar	412													
c	c	c				c	b	a			c		a	b			Gopimohanpur	413													
c	c	a					b	1	1								Bara Digru	414													
c	c	a		c			b	1	1								Ghol Digru	415													
c	c	a		c	2		b	a	a								Neota	416													
c	c	1		c			b	1	1	b	b			b			Shyampur	417													
c	c	a		c			b			b							Par Bhurshitta	418													
c	c	a			2		b	1	1	b	b			b			Kotalpara	419													
c	c	a		c			1	a	a	b	b			b			Par Shyampur	420													
0	0	2	0	1	5	210	3	22	5	1	0	0	32	0	0	2	: Block T O T A L														

Serial Number	Name of Village	Number of Non-Government Medical Amenities available.							Availability of drinking water - Yes / No							
		Charitable non Govt. hospital/Nursing home.	Medical practitioner with MBBS Degree	Medical practitioner with other degree	Medical practitioner with no degree	Traditional practitioner and faith healer	Medicine Shop	Others	Tap water (Treated/Untreated)	Well water (Covered / Uncovered well)	Hand Pump	Tube wells / Bore well	Spring	River / Canal	Tank / Pond / Lake	Others
1	2	32	33	34	35	36	37	38	39	40	41	42	43	44	45	46
412	Jasar	0	0	0	1	0	0	0	No	Yes	Yes	Yes	No	No	No	No
413	Gopimohanpur	0	0	0	1	0	0	0	No	Yes	Yes	Yes	No	No	No	No
414	Bara Digrui	0	0	0	1	0	1	0	No	No	Yes	No	No	No	No	No
415	Ghol Digrui	0	0	1	2	0	1	0	No	No	Yes	No	No	No	No	No
416	Neota	0	0	0	1	0	0	0	No	No	Yes	No	No	No	No	No
417	Shyampur	0	0	0	2	0	3	0	Yes	No	Yes	No	No	No	No	No
418	Par Bhurshitta	0	0	0	1	0	0	0	No	No	Yes	No	No	No	No	No
419	Kotalpara	0	0	0	2	0	0	0	Yes	No	No	No	No	No	No	No
420	Par Shyampur	0	0	0	1	0	0	0	Yes	No	Yes	No	No	No	No	No
Block T O T A L :		0	23	13	89	0	50	0	22	14	42	31	0	14	12	1

Availability of toilet & others Yes / No				Communication and transport facilities (If amenities available code -Yes is given except for Village Pin Code ,If not available within the village , the distance range code viz; a for < 5 Kms, b for 5-10 Kms and c for 10+ kms of nearest place where facility is available is given).								
Community toilet including bath.	Community toilet excluding bath.	Rural sanitary mart or sanitary hardware outlet available near the village.	Community bio- gas or recycle of waste for productive use.	Post office(PO)	Sub post office (SPO)	Post & Telegraph office (P&TO)	Village Pin Code	Telephones (Land lines)	Public call office (PCO)	Mobile phone coverage	Name of Village	Serial Number
47	48	49	50	51	52	53	54	55	56	57	2	1
No	No	No	No	b	Yes	b	712415	Yes	Yes	Yes	Jasar	412
No	No	No	No	b	a	b	712414	Yes	Yes	Yes	Gopimohanpur	413
Yes	Yes	No	No	Yes	c	b	712412	Yes	Yes	Yes	Bara Digru	414
Yes	Yes	No	No	Yes	c	b	712401	Yes	b	b	Ghol Digru	415
No	No	No	No	a	a	c	712401	Yes	Yes	Yes	Neota	416
No	No	No	No	Yes	b	b	712401	Yes	Yes	Yes	Shyampur	417
No	No	No	No	a	b	b	712401	Yes	c	Yes	Par Bhurshitta	418
No	No	No	No	a	b	b	712401	Yes	b	b	Kotalpara	419
No	No	No	No	a	b	b	712401	Yes	c	Yes	Par Shyampur	420
6	7	5	1	5	14	0	50	50	30	47	: Block T O T A L	

Communication and transport facilities (If amenities available code -Yes is given except for Village Pin Code ,If not available within the village , the distance range code viz; a for < 5 Kms, b for 5-10 Kms and c for 10+ kms of nearest place where facility is available is given).													Village connected to highway (If amenities available code viz; a for < 5 Kms, b for 5-10 Kms and c for 10+ kms of nearest place where facility is available is given).			
Serial Number	Name of Village	Internet cafes/ Common service centre (CSC)	Private courier facility	Bus service (Public & Private)	Railway stations	Auto/Modified Autos	Taxis and Vans	Tractors	Cycle-pulled rickshaws(Manual & Machine driven)	Carts driven by animals	Sea /River ferry service	Connected to national highway(NH)	Connected to state highway(SH)	Connected to major district road (MDR)	Connected to others district road	Pucca roads
1	2	58	59	60	61	62	63	64	65	66	67	68	69	70	71	72
412	Jasar	b	b	a	c	c	a	Yes	Yes	c	Yes	c	c	a		b
413	Gopimohanpur	b	b	Yes	c	a	a	Yes	Yes	c	c	c	c	Yes		Yes
414	Bara Digrui	b	b	Yes	c	b	Yes	b	Yes	c	Yes	c	b	Yes	Yes	a
415	Ghol Digrui	b	b	Yes	c	c	Yes	Yes	Yes	c	Yes	c	c	Yes	Yes	a
416	Neota	c	c	b	c	c	Yes	b	b	c	b	c	c	c	b	b
417	Shyampur	c	c	b	c	c	Yes	b	Yes	c	b	c	b	b	b	a
418	Par Bhurshitta	b	b	c	c	b	Yes	c	Yes	c	b	c	b	b	b	b
419	Kotalpara	c	c	Yes	c	c	Yes	c	Yes	b	b	c	b	Yes	Yes	b
420	Par Shyampur	c	c	Yes	c	c	Yes	c	Yes	c	b	c	b	Yes	Yes	b
Block T O T A L :		9	7	28	0	7	34	33	41	1	11	0	9	24	23	21

ys,village roads, banks & credit societies :-Yes is given, If not available within the code viz; a for < 5 Kms, b for 5-10 Kms place where facility is available is given).							Availability of miscellaneous facilities (If amenities available code -Yes is given, If not available within the village , the distance range code viz; a for < 5 Kms, b for 5-10 Kms and c for 10+ kms of nearest place where facility is available is given).											
Kutchcha roads	Water bounded macadam(WBM) roads	Navigable waterway (river/canal)(NW)	Footpaths (FP)	Commercial & Co-operative Banks	ATM	Agricultural Credit Societies	Self-Help Group (SHG)	Public distribution system (PDS) shop	Mandis / Regular market	Weekly Haat	Agricultural marketing society	Integrated Child Development Scheme (Nutritional Centres)	Anganwadi Centre (Nutritional Centres)	Others (Nutritional Centres)	Name of Village	Serial Number		
73	74	75	76	77	78	79	80	81	82	83	84	85	86	87	2	1		
Yes	Yes	Yes	Yes	a	b	c	Yes	Yes	c	Yes	Yes	a	Yes	Yes	Jasar	412		
Yes		Yes	Yes	b	b	c	Yes	Yes	c	Yes	a	a	Yes	Yes	Gopimohanpur	413		
Yes	c	c	Yes	Yes	c	Yes	Yes	Yes	Yes	Yes	c	Yes	Yes	Yes	Bara Digru	414		
Yes	c	b	Yes	Yes		Yes	Yes	Yes	Yes	Yes	c	Yes	Yes	Yes	Ghol Digru	415		
Yes	b	a	Yes	a	c	c	Yes	Yes	c	a	b	Yes	Yes	Yes	Neota	416		
Yes	b	c	Yes	a	b	Yes	Yes	Yes	Yes	Yes	Yes	Yes	Yes	Yes	Shyampur	417		
Yes	b	c	Yes	a	c	c	Yes	a	c	a	b	Yes	Yes	Yes	Par Bhurshitta	418		
Yes	b	c	Yes	a	b	c	Yes	a	c	a	b	Yes	Yes	Yes	Kotalpara	419		
Yes	c	b	Yes	Yes	b	Yes	Yes	Yes	c	a	b	Yes	Yes	Yes	Par Shyampur	420		
42	25	19	48	12	0	17	50	35	14	25	21	44	50	50	: Block T O T A L			

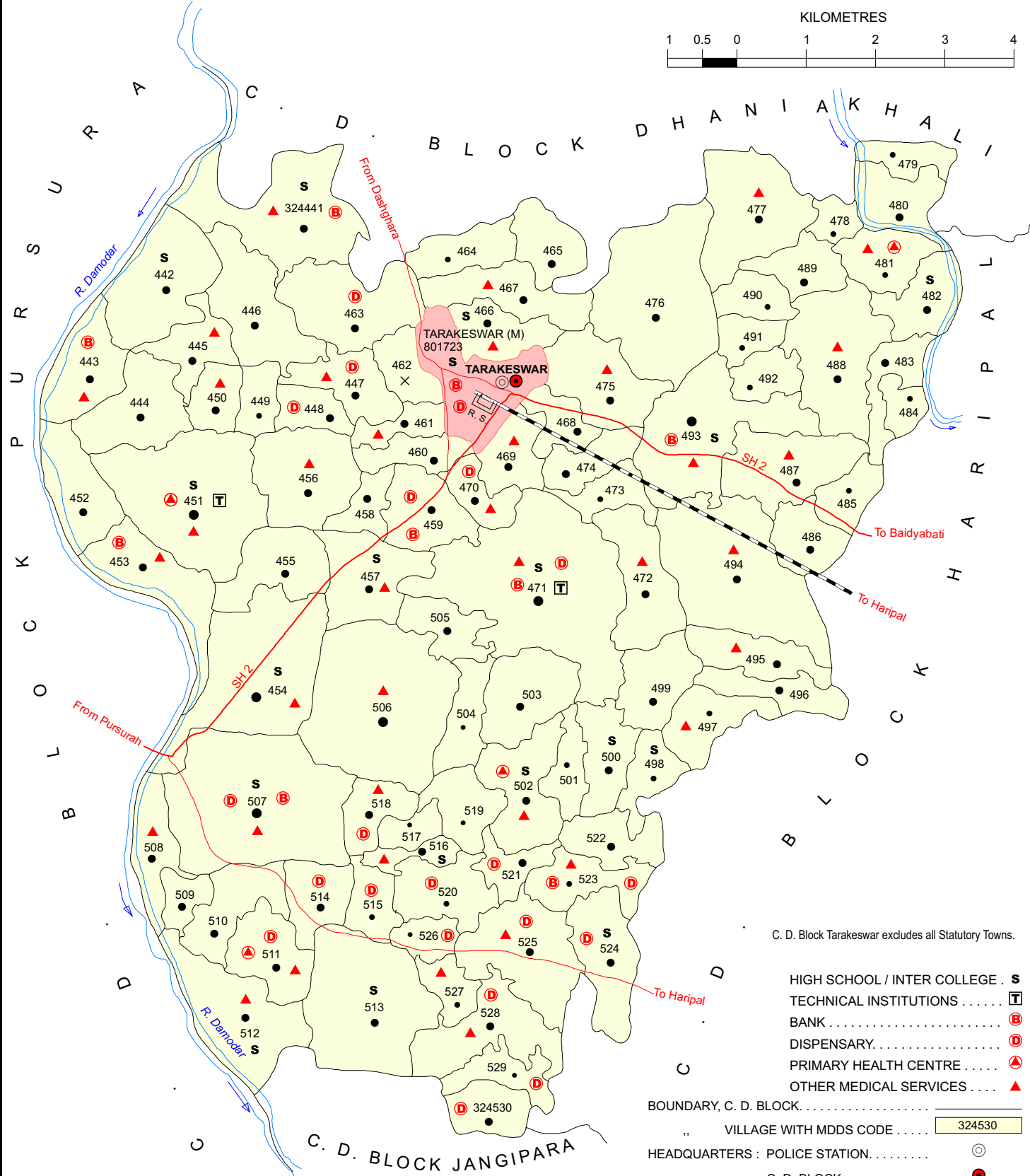
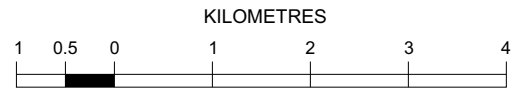
Availability of miscellaneous facilities (If amenities available code -Yes is given, If not available within the village , the distance range code viz; a for < 5 Kms, b for 5-10 Kms and c for 10+ kms of nearest place where facility is available is given).												Availability of electricity (Yes/No)			
Serial Number	Name of Village	ASHA (Accredited Social Health Activist)	Community centre with/without TV	Sports Field,	Sports Club / Recreation Centre	Cinema / Video Hall	Public Library	Public Reading Room	Newspaper Supply	Assembly Polling station	Birth & Death Registration Office	Power Supply for Domestic Use (ED)	Power Supply for Agricultural Use (EAG)	Power Supply for Commercial Use (EC)	Power Supply for All Uses (EA)
1	2	88	89	90	91	92	93	94	95	96	97	98	99	100	101
412	Jasar	Yes	Yes	Yes	Yes	Yes	Yes	Yes	Yes	Yes	Yes	Yes	Yes	Yes	Yes
413	Gopimohanpur	Yes	Yes	Yes	Yes	Yes	Yes	Yes	Yes	Yes	Yes	Yes	Yes	Yes	Yes
414	Bara Digrui	Yes	b	Yes	Yes	c	b	b	Yes	Yes	a	Yes	Yes	Yes	Yes
415	Ghol Digrui	Yes	a	Yes	Yes	c	a	a	Yes	Yes	a	Yes	Yes	Yes	Yes
416	Neota	Yes	a	a	a	b	a	a	Yes	Yes	a	Yes	No	No	No
417	Shyampur	Yes	Yes	Yes	Yes	b	Yes	Yes	Yes	Yes	Yes	Yes	Yes	Yes	Yes
418	Par Bhurshitta	Yes	a	a	a	b	a	a	Yes	Yes	a	Yes	Yes	Yes	Yes
419	Kotalpara	Yes	a	Yes	Yes	b	a	a	Yes	Yes	a	Yes	Yes	Yes	Yes
420	Par Shyampur	Yes	a	Yes	Yes	b	a	a	Yes	Yes	a	Yes	Yes	Yes	Yes
Block T O T A L :		48	34	42	40	23	25	27	50	50	17	50	49	49	49

Nearest Town		Land Use							
		Area under different types of land use (in hectares rounded up to one decimal place)							
Name	Distance range code i.e. a for < 5 Kms, b for 5-10 Kms and c for 10+ kms .	Forests	Area under Non-agricultural Uses	Barren and Un-cultivable land	Permanent Pastures and Other Grazing Lands	Land Under Miscellaneous Tree Crops etc.	Culturable Waste Land	Name of Village	Serial Number
102	103	104	105	106	107	108	109	2	1
TARAKESWAR	c	0	18	0	0	0	0.6	Jasar	412
TARAKESWAR	c	0	0	0	0	0	23.9	Gopimohanpur	413
TARAKESWAR	c	0	32.5	0	0	0	0	Bara Digru	414
TARAKESWAR	c	0	52.9	0	0	0	9.2	Ghol Digru	415
TARAKESWAR	c	0	13.8	0	0	0	4	Neota	416
TARAKESWAR	c	0	40	0	0	0	10	Shyampur	417
TARAKESWAR	c	0	8	0	0	0	3	Par Bhurshitta	418
TARAKESWAR	c	0	12	0	0	0	3	Kotalpara	419
TARAKESWAR	c	0	15.1	0	0	0	0	Par Shyampur	420
0	0	0	1370.1	0	0	0	126	: Block T O T A L	

Land Use												
Area under different types of land use (in hectares rounded up to one decimal place)							Area irrigated by source (in hectare).					
Serial Number	Name of Village	Fallow lands other than current fallows	Current Fallows	Net Area Sown	Total Irrigated Land Area	Total Un-irrigated Land Area	Canals (C)	Wells/Tube-wells(W/TW)	Tanks/Lakes(T/L)	Water Falls(WF)	Others(O)	
1	2	110	111	112	113	114	115	116	117	118	119	
412	Jasar	0	0	56	56	0	0	15	16	0	25	
413	Gopimohanpur	0	0	180	180	0	30	70	40	0	40	
414	Bara Digrui	0	0	215	210	5	99	91	20	0	0	
415	Ghol Digrui	0	0	277	262	15	43	142	62	0	15	
416	Neota	0	0	85	80	5	0	50	10	0	20	
417	Shyampur	0	0	384.7	384	0.7	0.3	230	69.7	0	84	
418	Par Bhurshitta	0	0	72	72	0	0	67	5	0	0	
419	Kotalpara	0	0	105	105	0	10	85	10	0	0	
420	Par Shyampur	0	0	114	109	5	6	82	12	0	9	
Block T O T A L :		0	0	8546.2	8301.1	245.1	1393.7	4369.2	1522.2	0		

Name of three most important commodities manufactured			Name of Village	Serial Number
First	Second	Third		
120	121	122	2	1
Basket			Jasar	412
Busket			Gopimohanpur	413
Agriculture Input	Rice	Gate&grill	Bara Digru	414
Agriculture Supply	Rice	Gate ,grill	Ghol Digru	415
Agriculture Supply	Ricr	Embrodary	Neota	416
Gate ,gril	Rice	Embrodary	Shyampur	417
Agriculture	Rice	Gate,grill	Par Bhurshitta	418
Gul Making	Rice	Embridary	Kotalpara	419
Gate,grill	Rice	Embrodary	Par Shyampur	420
			: Block T O T A L	

INDIA
WEST BENGAL
C. D. BLOCK TARAKESWAR
DISTRICT HUGLI



C. D. Block Tarakeswar excludes all Statutory Towns.

- HIGH SCHOOL / INTER COLLEGE **S**
- TECHNICAL INSTITUTIONS **T**
- BANK **B**
- DISPENSARY **D**
- PRIMARY HEALTH CENTRE **A**
- OTHER MEDICAL SERVICES **▲**
- BOUNDARY, C. D. BLOCK
- " VILLAGE WITH MDDS CODE 324530
- HEADQUARTERS : POLICE STATION
- " C. D. BLOCK
- POPULATION SIZE OF VILLAGES: 200-499, 500-999, 1000-4999, 5000 AND ABOVE
- UNINHABITED VILLAGE WITH MDDS CODE X 324462
- STATUTORY TOWN WITH MDDS CODE 801723
- STATE HIGHWAY SH 2
- IMPORTANT METALLED ROADS
- RAILWAY LINE WITH STATION, BROAD GAUGE
- RIVER AND STREAM

TOTAL AREA OF THE C. D. BLOCK	119.93 Sq. Kms.
TOTAL POPULATION OF THE C. D. BLOCK	179148
TOTAL NUMBER OF VILLAGES	90
TOTAL NUMBER OF INHABITED VILLAGES	89
TOTAL NUMBER OF CENSUS TOWNS	NIL
TOTAL NUMBER OF STATUTORY TOWNS	1
DISTANCE FROM DISTRICT HEADQUARTERS TO C. D. BLOCK HEADQUARTERS (APPROX.)	45 Kms.

Alphabetical List of Villages

Name of the CD Block : Tarakeswar

CD Block Code (2011) : 0189

Sl. No.	Name of the Village	PLCN 2001	MDDS PLCN 2011
1	2	3	4
1	Adangachhi	01822300	324498
2	Aknapur	01820200	324477
3	Aligari	01819800	324473
4	Ankargaria	01824300	324518
5	Astara	01823100	324506
6	Ayampahar Pur	01825000	324525
7	Bagbari	01821200	324487
8	Baidyapur	01820000	324475
9	Bajitpur (P)	01819300	324468
10	Baligari	01821800	324493
11	Ballabhipur	01821600	324491
12	Bamunpara	01822800	324503
13	Basudebpur	01819900	324474
14	Belband	01824000	324515
15	Beremul	01823500	324510
16	Bhabanipur	01822200	324497
17	Bhanjipur (P)	01819100	324466
18	Bharamalpur	01820300	324478
19	Bhata (P)	01818600	324461
20	Bhimpur	01819500	324470
21	Binagram	01823700	324512
22	Binodbati	01824500	324520
23	Bishnubati	01818400	324459
24	Chakdaha	01824700	324522
25	Chandur	01818800	324463
26	Chanpadanga	01823200	324507
27	Chhaonapur	01824600	324521
28	Darbeshpur	01824100	324516
29	Dattapur	01822700	324502
30	Dhalyan	01818900	324464
31	Ekdalu	01822900	324504
32	Gangarambati	01825100	324526
33	Gauribati	01817200	324447
34	Gayeshpur	01818300	324458
35	Gobarhanra	01824900	324524
36	Gobra	01824400	324519
37	Gure	01818500	324460
38	Hauli	01819200	324467
39	Jagajibanpur	01823000	324505
40	Jagannathpur	01823900	324514

Alphabetical List of Villages

Name of the CD Block : Tarakeswar

CD Block Code (2011) : 0189

Sl. No.	Name of the Village	PLCN 2001	MDDS PLCN 2011
1	2	3	4
41	Jaynagar	01821900	324494
42	Kalapukur	01821400	324489
43	Kanaipur	01821100	324486
44	Kanraria	01816800	324443
45	Keshabchak	01817700	324452
46	Ketera	01818100	324456
47	Kulteghari	01816900	324444
48	Kulut	01820500	324480
49	Kunjaban	01822100	324496
50	Laskarpur	01817800	324453
51	Madpur	01821300	324488
52	Maheshpur	01820700	324482
53	Makrar	01818000	324455
54	Malpaharpur	01825300	324528
55	Manoharpur	01821500	324490
56	Mirzapur	01820100	324476
57	Mohanbati	01817000	324445
58	Moktarpur	01817900	324454
59	Mujpur	01822500	324500
60	Nabina	01824200	324517
61	Nachhipur	01816700	324442
62	Naita	01823800	324513
63	Nandanbati	01820900	324484
64	Naypara	01817300	324448
65	Nazirpur	01821700	324492
66	Panchgachhi	01825500	324530
67	Paschimramnagar	01823400	324509
68	Piasara	01824800	324523
69	Pratiharpur	01822400	324499
70	Purba Ramnagar	01819600	324471
71	Radhanagar	01820800	324483
72	Rambati	01820400	324479
73	Ramchandrapur	01825400	324529
74	Ramnarayanpur	01818200	324457
75	Sachak	01823300	324508
76	Sahapur (P)	01818700	324462
77	Sainta	01819000	324465
78	Salepur	01822600	324501
79	Santoshpur	01816600	324441
80	Sardarpur	01821000	324485

Alphabetical List of Villages

Name of the CD Block : Tarakeswar

CD Block Code (2011) : 0189

Sl. No.	Name of the Village	PLCN 2001	MDDS PLCN 2011
1	2	3	4
81	Shibpur	01817400	324449
82	Shyampur	01822000	324495
83	Somserpur	01820600	324481
84	Tajpur	01823600	324511
85	Talpur	01817600	324451
86	Tarakeswar (P)	01819400	324469
87	Teghari	01817100	324446
88	Timna	01825200	324527
89	Tulyan	01817500	324450
90	Tyagra	01819700	324472

Census of India 2011
Amenities and Land use

Serial Number	Name of Village	Location code no.	Total area of the village (in hectares rounded up to one decimal place)	Total population (2011 census)	Number of households (2011 census)	Number of educational amenities available in village, the distance range code viz; a for 0-5 kms, b for 5-10 kms, c for 10+ kms of nearest place where facility is available							
						Pre-Primary school (PP)	Primary school (P)	Middle school (M)	Secondary School (S)	Senior Secondary school (SS)	Degree college of arts science & commerce (ASC)	Engineering college(EC)	Medical college (MC)
1	2	3	4	5	6	7	8	9	10	11	12	13	14

Name of District:-Hugli

Name of CD Block:-Tarakeswar

421	Santoshpur	324441	260	4063	929	3	3	1	1	a	a	a	a
422	Nachhipur	324442	216.6	2307	604	2	2	1	1	1	b	b	c
423	Kanraria	324443	134.2	2052	506	1	1	a		a	b	b	c
424	Kulteghari	324444	152.3	1909	519	1	2			a	b	c	c
425	Mohanbati	324445	89.9	1298	375	2	2	b	b	b	b	b	c
426	Teghari	324446	186.8	3099	743	2	2	a	a	a	a	c	c
427	Gauribati	324447	103.8	2093	482	2	2	a	a	a	a	c	c
428	Naypara	324448	61.3	1504	347	1	1	a	a	a	a	c	c
429	Shibpur	324449	54.5	530	130	2	3	a	a	b	b	c	c
430	Tulyan	324450	63.9	1483	393	1	1			a	b	b	c
431	Talpur	324451	349.2	5389	1224	5	5	1	1	1	a	c	c
432	Keshabchak	324452	128.4	2569	666	3	3	1	a	a	a	c	c
433	Laskarpur	324453	208	3587	838	4	4	1	a	a	a	c	c
434	Moktarpur	324454	313.8	6364	1448	4	4	1	1	1	a	c	c
435	Makrar	324455	135.8	2133	463	2	2	a	a	c	a	c	c
436	Ketera	324456	185.2	2012	534	2	2	a	a	a	b	c	c
437	Ramnarayanpur	324457	154.8	2801	660	2	2	1	1	a	a	c	c
438	Gayeshpur	324458	54.4	1205	277	1	1	a	a	a	a	c	c
439	Bishnubati	324459	122.4	2374	549	1	1	a	a	a	a	c	c
440	Gure	324460	71.1	2080	453	1	1	a	a	a	a	c	c
441	Bhata (P)	324461	97.5	1253	292	1	1	a	a	a	a	c	c
442	Sahapur (P)	324462	99.2	0	0								
443	Chandur	324463	187.7	3193	719	2	2	a	a	a	a	c	c
444	Dhalyan	324464	92.5	794	181	1	1	b	b	b			
445	Sainta	324465	90.4	1242	300	1	1	a	a	a			
446	Bhanjipur (P)	324466	122.4	4433	1060	2	2	1	1	a	a		
447	Hauli	324467	131	2498	595	2	2	a	a	a			
448	Bajitpur (P)	324468	83.3	2473	578	1	1	a	a	a			
449	Tarakeswar (P)	324469	133.1	1264	272	1	1	a	a	a	a	b	c
450	Bhimpur	324470	62	1882	443	1	1	a	a	a	a	c	c
451	Purba Ramnagar	324471	516	7759	1853	5	5	2	1	1	b	c	c
452	Tyagra	324472	158.6	2783	620	1	1			a	b	c	c
453	Aligari	324473	67.2	804	181	1	1	a	a	a	a	c	c
454	Basudebpur	324474	75.1	1012	255	1	1	a	a	a	a	c	c
455	Baidyapur	324475	150.2	3088	754	2	2	a	a	a	a	c	c
456	Mirzapur	324476	330.3	3909	895	1	1	a	a	b	b	c	c
457	Aknapur	324477	204.9	2096	523	1	1	a	a	b	b	b	c
458	Bharamalpur	324478	41.8	556	135	1	1	a	a	a	b	c	c

- Village Directory

(As in 2009)

le. (If not available within the < 5 Kms, b for 5-10 Kms and c cility is available is given).															Number of Medical Amenities available. (If not available within the village , the distance range code viz; a for < 5 Kms, b for 5-10 Kms and c for 10+ kms of nearest place where facility is available is given).															Name of Village	Serial Number
Management institute (MI)	Polytechnic (Pt)	Vocational training school /ITI	Non-formal training centre (NFTC)	Special school for disabled (SSD)	Others (specify)	Community health centre (CHC)	Primary health centre (PHC)	Primary health sub centre (PHS)	Maternity and child welfare centre (MCW)	T.B. clinic (TBC)	Hospital-allopathic (HA)	Hospital-alternative medicine (HO)	Dispensary (D)	Veterinary hospital (VH)	Mobile health clinic (MHC)	Family welfare centre (FWC)															
15	16	17	18	19	20	21	22	23	24	25	26	27	28	29	30	31	2	1													

Location CodeNo:-338

Location CodeNo:-0189

c	c	c	a			a	a	1	a	a	a	a	a	a	a	a	Santoshpur	421
c	c	c		b		b	b	a	b	a	b	b	a	b		b	Nachhipur	422
c	c	c	c				b	1	b	b	b	b	b	b	c	b	Kanraria	423
c	c	c					a	a	b	b	b	b	a	b	c	b	Kulteghari	424
b	c	c	b	b		a	a	1	b	b	b	b	b	b	c	b	Mohanbati	425
c	c	c	a	a		a	a		a	a	a	a		a	a	a	Teghari	426
c	c	c	a	a		a	a	1	a	a	a	a		6	a	a	Gauribati	427
c	c	c	a	a		a	a	a	a	a	a	a		2	a	a	Naypara	428
c	c	c		b		a	a	a	b	b	b	b	b	b	c	b	Shibpur	429
	c	c				a	a	1	b	b	b	b	b	b	c	b	Tulyan	430
c	c		1	a	a	1	b	1	1	a	a	b	a	a	a	c	Talpur	431
c	c	c		b		a	a	a	b	b	b	b	b	b	c	b	Keshabchak	432
c	c	a	b	b		3	b	b	1	b	b	b	b	b	b	1	Laskarpur	433
c	c	a	b	b		5	b	b	1	b	b	b	b	b	b	1	Moktarpur	434
c	c	a	a	a		2	a	a	a	a	a	a	a	a	a	a	Makrar	435
c	c	c		b		c	a		1	b	b	c	c	a	b	c	Ketera	436
c	c	a	a	a		2	a	a	1	a	a	a	a	a	a	1	Ramnarayanpur	437
c	c	c	a	a		a	a	a	a	a	a	a		a	a	a	Gayeshpur	438
c	c	c	a	a		a	a	a	a	a	a	a		1	a	a	Bishnubati	439
c	c	a	a			a	a	a	a	a	a	a		a	a	a	Gure	440
c	c	c	a			a	a	1	a	a	a	a		a	a	a	Bhata (P)	441
																	Sahapur (P)	442
c	c	c	a	a		a	a	a	a	a	a	a		1	a	a	Chandur	443
	c	b		b		a	a	a	a	a	a			a	a		Dhalyan	444
		a	a			a	a	a	a	a	a			a	a	a	Sainta	445
	c	a	a			a	a	1	a	a	a	a		a	a	a	Bhanjipur (P)	446
	c	a	a			a	a	1	a	a	a	a		1		1	Hauli	447
	c	a				a	a	a	a	a	a			a	a		Bajitpur (P)	448
c	c	a		a	c	c	a	1	1	c					a		Tarakeswar (P)	449
c	c	c	a			a	a	1	a	a	a	a		2	a	a	Bhimpur	450
c	c		1	a		b	a	1	1	a				1			Purba Ramnagar	451
c								1									Tyagra	452
c	c	a		2	c	c	a	a	a	c					a		Aligari	453
c	c	a			c	c	a	a	a	c					a		Basudebpur	454
c	c	a		1	1	c	a	1	a	c					a		Baidyapur	455
c	c	b		c		c	a	a	a	c	a				a		Mirzapur	456
c	c	b		b	c	c	b	1	1	c					a		Aknapur	457
c	c	c		c		b	b	a	b	b	b	c	b	b			Bharamalpur	458

Serial Number	Name of Village	Number of Non-Government Medical Amenities available.							Availability of drinking water - Yes / No							
		Charitable non Govt. hospital/Nursing home.	Medical practitioner with MBBS Degree	Medical practitioner with other degree	Medical practitioner with no degree	Traditional practitioner and faith healer	Medicine Shop	Others	Tap water (Treated/Untreated)	Well water (Covered / Uncovered well)	Hand Pump	Tube wells / Bore well	Spring	River / Canal	Tank / Pond / Lake	Others
1	2	32	33	34	35	36	37	38	39	40	41	42	43	44	45	46

421	Santoshpur	0	1	0	1	0	1	0	No	No	Yes	No	No	Yes	Yes	No
422	Nachhipur	0	2	0	4	0	0	0	No	No	Yes	Yes	No	Yes	Yes	No
423	Kanraria	0	0	1	2	0	2	0	No	No	Yes	Yes	No	Yes	Yes	No
424	Kulteghari	0	1	3	2	0	1	0	No	No	Yes	Yes	No	Yes	Yes	No
425	Mohanbati	0	1	2	0	0	0	0	No	No	Yes	Yes	No	Yes	Yes	No
426	Teghari	0	0	0	2	0	2	0	No	No	Yes	No	No	Yes	Yes	No
427	Gauribati	0	0	1	5	0	1	0	No	No	Yes	No	No	Yes	Yes	No
428	Naypara	0	0	0	2	0	0	0	No	No	Yes	No	No	Yes	Yes	No
429	Shibpur	0	0	1	2	0	0	0	No	No	Yes	Yes	No	Yes	Yes	No
430	Tulyan	0	0	0	1	0	0	0	No	No	Yes	Yes	No	No	Yes	No
431	Talpur	0	0	1	1	0	0	0	No	No	Yes	Yes	No	No	Yes	No
432	Keshabchak	0	0	0	0	0	0	0	No	No	Yes	Yes	No	Yes	Yes	No
433	Laskarpur	0	1	2	3	0	5	0	No	No	Yes	Yes	No	Yes	Yes	No
434	Moktarpur	0	0	3	1	0	0	0	Yes	No	Yes	Yes	No	Yes	Yes	No
435	Makrar	0	0	0	1	0	0	0	Yes	No	Yes	Yes	No	Yes	Yes	No
436	Ketera	0	0	3	0	0	0	0	No	No	Yes	Yes	No	Yes	Yes	No
437	Ramnaranayanpur	0	0	0	2	0	1	0	Yes	No	Yes	Yes	No	Yes	Yes	No
438	Gayeshpur	0	0	0	1	0	0	0	No	No	Yes	No	No	Yes	Yes	No
439	Bishnubati	0	0	0	1	0	0	0	No	No	Yes	No	No	Yes	Yes	No
440	Gure	1	0	0	3	0	1	0	No	No	Yes	No	No	No	Yes	No
441	Bhata (P)	0	0	0	0	0	0	0	No	No	Yes	No	No	Yes	Yes	No
442	Sahapur (P)															
443	Chandur	0	0	0	1	0	9	0	No	No	Yes	No	No	Yes	Yes	No
444	Dhalyan	0	0	0	0	0	0	0	No	No	No	Yes	No	No	No	No
445	Sainta	0	0	1	0	0	0	0	No	No	No	Yes	No	No	No	No
446	Bhanjipur (P)	0	0	0	0	0	0	0	No	No	No	Yes	No	No	No	No
447	Hauli	0	0	1	0	0	0	0	No	No	No	Yes	No	No	No	No
448	Bajitpur (P)	0	0	0	0	0	0	0	No	No	No	Yes	No	No	No	No
449	Tarakeswar (P)	0	0	0	1	0	0	0	No	No	Yes	No	No	No	No	No
450	Bhimpur	0	2	1	0	0	1	0	No	No	Yes	No	No	No	Yes	No
451	Purba Ramnagar	0	3	2	8	0	4	0	Yes	No	No	Yes	No	Yes	Yes	No
452	Tyagra	0	1	6	0	0	4	0	No	No	No	No	No	Yes	No	No
453	Aligari	0	1	2	1	0	0	0	No	No	Yes	No	No	No	No	No
454	Basudebpur	0	1	1	2	0	0	0	No	No	Yes	No	No	No	No	No
455	Baidyapur	0	2	1	2	0	2	0	No	No	Yes	No	No	No	No	No
456	Mirzapur	0	1	1	2	0	0	0	No	No	Yes	No	No	No	No	No
457	Aknapur	0	0	0	2	0	0	0	No	No	Yes	No	No	No	No	No
458	Bharamalpur	0	0	1	0	0	0	0	No	No	Yes	No	No	Yes	Yes	No

Availability of toilet & others Yes / No				Communication and transport facilities (If amenities available code -Yes is given except for Village Pin Code ,If not available within the village , the distance range code viz; a for < 5 Kms, b for 5-10 Kms and c for 10+ kms of nearest place where facility is available is given).								
Community toilet including bath.	Community toilet excluding bath.	Rural sanitary mart or sanitary hardware outlet available near the village.	Community bio- gas or recycle of waste for productive use.	Post office(PO)	Sub post office (SPO)	Post & Telegraph office (P&TO)	Village Pin Code	Telephones (Land lines)	Public call office (PCO)	Mobile phone coverage	Name of Village	Serial Number
47	48	49	50	51	52	53	54	55	56	57	2	1

No	No	Yes	No	a	a	a	712410	Yes	Yes	Yes	Santoshpur	421
No	No	No	No	Yes	b	b	712410	Yes	Yes	Yes	Nachhipur	422
No	No	No	No	a	b	Yes	712410	Yes	Yes	Yes	Kanraria	423
No	No	No	No	a	b	b	712410	Yes	b	Yes	Kulteghari	424
No	No	Yes	No	a	b	b	712426	Yes	a	Yes	Mohanbati	425
No	No	Yes	No	Yes	a	a	712410	a	Yes	Yes	Teghari	426
No	No	Yes	No	a	a	a	712410	a	Yes	Yes	Gauribati	427
No	No	No	No	a	a	a	712410	a	a	Yes	Naypara	428
No	No	No	Yes	Yes	b	b	712410	Yes	Yes	Yes	Shibpur	429
No	No	No	No	a	b	b	712410	Yes	b	a	Tulyan	430
No	No	Yes	No	a	Yes	a	712410	Yes	Yes	Yes	Talpur	431
No	No	No	No	Yes		b	712410	Yes	Yes	Yes	Keshabchak	432
Yes	Yes	No	No	a	a	b	712401	Yes	Yes	Yes	Laskarpur	433
No	No	No	No	a	Yes	a	712401	Yes	Yes	Yes	Moktarpur	434
No	No	No	No	a	a	a	712401	Yes	Yes	Yes	Makrar	435
No	No	No	No	Yes	b	b	712410	Yes	b	Yes	Ketera	436
No	No	No	No	a	Yes	a	712401	Yes	Yes	Yes	Ramnaryanpur	437
No	No	No	No	a	a	a	712410	a	Yes	Yes	Gayeshpur	438
No	No	No	No	a	a	a	712410	a	Yes	Yes	Bishnubati	439
No	No	No	No	a	a	a	712410	a	Yes	Yes	Gure	440
No	No	No	No	Yes	a	a	712410	a	Yes	Yes	Bhata (P)	441
											Sahapur (P)	442
No	No	No	No	a	a	a	712410	a	a	Yes	Chandur	443
No	No	No	No	a	a	a	712410	a	a	Yes	Dhalyan	444
No	No	No	No	a	Yes	Yes	712410	a	a	Yes	Sainta	445
No	No	No	No	a	a	a	712410	a	a	Yes	Bhanjipur (P)	446
No	No	No	No	a	a	a	712410	a	a	Yes	Hauli	447
No	No	No	No	a	a	a	712405	a	a	Yes	Bajitpur (P)	448
No	No	No	No	a	a	b	712410	Yes	Yes	Yes	Tarakeswar (P)	449
No	No	No	No	a	a	b	712410	a	Yes	Yes	Bhimpur	450
Yes	Yes	Yes	No	b	Yes	b	712411	Yes	Yes	Yes	Purba Ramnagar	451
No	No	No	No	b	a	b	712411	Yes	b	Yes	Tyagra	452
No	No	No	No	a	a	b	712410	Yes	Yes	Yes	Aligari	453
No	No	No	No	a	a	b	712410	a	Yes	a	Basudebpur	454
No	No	No	No	a	a	b	712410	Yes	Yes	Yes	Baidyapur	455
No	No	No	No	b	a	b	712410	Yes	Yes	Yes	Mirzapur	456
No	No	No	No	b	a	b	712410	Yes	Yes	Yes	Aknapur	457
No	No	No	No	b	a	b	712410	Yes	Yes	Yes	Bharamalpur	458

Communication and transport facilities (If amenities available code -Yes is given except for Village Pin Code ,If not available within the village , the distance range code viz; a for < 5 Kms, b for 5-10 Kms and c for 10+ kms of nearest place where facility is available is given).													Village connected to highway (If amenities available code viz; a for < 5 Kms, b for 5-10 Kms and c for 10+ kms of nearest place where facility is available is given).			
Serial Number	Name of Village	Internet cafes/ Common service centre (CSC)	Private courier facility	Bus service (Public & Private)	Railway stations	Auto/Modified Autos	Taxis and Vans	Tractors	Cycle-pulled rickshaws(Manual & Machine driven)	Carts driven by animals	Sea /River ferry service	Connected to national highway(NH)	Connected to state highway(SH)	Connected to major district road (MDR)	Connected to others district road	Pucca roads
1	2	58	59	60	61	62	63	64	65	66	67	68	69	70	71	72

421	Santoshpur	a	Yes	a	c	a	Yes	Yes	Yes	Yes	b	c	b	a	a	Yes
422	Nachhipur		b	a	c	c	Yes	b	Yes	c	a	c	c	a	a	Yes
423	Kanraria	a	Yes	Yes	c	c	Yes	a	Yes	b	a	c	c	Yes		Yes
424	Kulteghari	Yes	Yes	Yes	c	c	Yes	Yes	Yes	b	a					Yes
425	Mohanbati	a	b	Yes	Yes	c	Yes	Yes	Yes	a	b	c	c	b	Yes	b
426	Teghari	a	a	Yes	a	a	Yes	Yes	Yes	a	b	c	b	a	Yes	Yes
427	Gauribati	Yes	Yes	Yes	a	a	Yes	Yes	Yes	c	b	c	b	a	Yes	a
428	Naypara	a	a	Yes	a	a	Yes	Yes	Yes	a	b	c	b	a	Yes	a
429	Shibpur	a	Yes	a	a	b	Yes	a	Yes	c	b	c	c	Yes		a
430	Tulyan	b	Yes	a	b	Yes	a	a	Yes	c	a			b		a
431	Talpur	Yes	a	a	Yes	a	Yes	a	Yes	c	a	c	b	a	Yes	a
432	Keshabchak	a	Yes	a	a	c	Yes	a	Yes	c	Yes	c	c	Yes		a
433	Laskarpur	Yes	Yes	Yes	b	Yes	Yes	Yes	Yes	c	a	c	Yes	Yes	Yes	Yes
434	Moktarpur	Yes	a	Yes	a	Yes	Yes	Yes	Yes	c	b	c	Yes	Yes	Yes	Yes
435	Makrar	Yes	a	Yes	a	Yes	Yes	Yes	Yes	c	b	c	Yes	Yes	Yes	Yes
436	Ketera	b	Yes	a	a	c	Yes	b	Yes	c	b	c	c			a
437	Ramnarayanpur	Yes	a	Yes	a	Yes	Yes	Yes	Yes	c	b	c	Yes	Yes	Yes	Yes
438	Gayeshpur	b	b	Yes	a	b	Yes	Yes	Yes	c	b	c	b	Yes	a	a
439	Bishnubati	a	a	Yes	a	a	Yes	Yes	Yes	a	b	c	b	Yes	a	a
440	Gure	a	a	a	a	a	Yes	Yes	Yes	b	a	c	b	a	a	Yes
441	Bhata (P)	a	a	a	a	a	Yes	Yes	Yes	a	a	c	b	a	a	Yes
442	Sahapur (P)															
443	Chandur	a	Yes	a	a	a	Yes	Yes	Yes	a	b	c	b	Yes	a	Yes
444	Dhalyan	b	b	Yes	b	b	b	b	Yes	c	a	c	Yes	b	b	Yes
445	Sainta	a	a	a	a	a	a	a	Yes	c	b	c	b	b	a	a
446	Bhanjipur (P)	a	a	a	a	a	a	a	Yes	c	b	a	a	a	a	a
447	Hauli	a	a	Yes	a	a	a	a	Yes	c	a	c	Yes	a	a	Yes
448	Bajitpur (P)	a	a	a	a	a	a	a	Yes	c	b	a	a	a	a	a
449	Tarakeswar (P)	b	b	Yes	a	a	Yes	Yes	Yes	c	a	c	Yes	a	a	Yes
450	Bhimpur	a	a	Yes	a	a	Yes	Yes	Yes	a	b	c	b	Yes	Yes	Yes
451	Purba Ramnagar	Yes	b	Yes	a	c	Yes	a	Yes	c	b	c	b	a	a	Yes
452	Tyagra	b	b	a	b	a	Yes	b	Yes	c	a	b	b		Yes	a
453	Aligari	Yes	a	a	Yes	a	Yes	a	Yes	a	b	c	a	Yes	Yes	Yes
454	Basudebpur	Yes	a	a	a	a	Yes	a	Yes	a	b	c	a	Yes	Yes	Yes
455	Baidyapur	a	Yes	Yes	a	a	Yes	Yes	Yes	c	b	c	a	Yes	Yes	Yes
456	Mirzapur	b	Yes	a	a	a	Yes	a	Yes	c	a	c	a	Yes	Yes	Yes
457	Aknapur	b	Yes	a	b	b	Yes	Yes	Yes	c	b	c	a	a	a	Yes
458	Bharamalpur	b	b	b	b	Yes	b	Yes	Yes	a	b	c	b	b	b	Yes

ys,village roads, banks & credit societies
 :-Yes is given, If not available within the
 code viz; a for < 5 Kms, b for 5-10 Kms
 place where facility is available is given).

Availability of miscellaneous facilities (If amenities available code -Yes is given, If not available within the village , the distance range code viz; a for < 5 Kms, b for 5-10 Kms and c for 10+ kms of nearest place where facility is available is given).

73	74	75	76	77	78	79	80	81	82	83	84	85	86	87	Name of Village	Serial Number
Kutchcha roads	Water bounded macadam(WBM) roads	Navigable waterway (river/canal)(NW)	Footpaths (FP)	Commercial & Co-operative Banks	ATM	Agricultural Credit Societies	Self-Help Group (SHG)	Public distribution system (PDS) shop	Mandis / Regular market	Weekly Haat	Agricultural marketing society	Integrated Child Development Scheme (Nutritional Centres)	Anganwadi Centre (Nutritional Centres)	Others (Nutritional Centres)		1
73	74	75	76	77	78	79	80	81	82	83	84	85	86	87	2	1

Yes	a	Yes	Yes	Yes	a	c	Yes	Yes	Yes	Yes	a	Yes	a	Yes	Santoshpur	421
Yes	Yes	Yes	Yes	a	b	c	Yes	a	c	a	b	Yes	Yes	Yes	Nachhipur	422
Yes			Yes	Yes	b	Yes	Yes	Yes	Yes	Yes	b	Yes	Yes	Yes	Kanraria	423
Yes			Yes	a	b	Yes	Yes	a	Yes	Yes	b	Yes	Yes	Yes	Kulteghari	424
Yes			Yes	a	b	Yes	Yes	Yes	c	b	b	Yes	Yes	Yes	Mohanbati	425
Yes	a	Yes	Yes	a	a	c	Yes	a	c	a	a	Yes	a	Yes	Teghari	426
Yes	a	Yes	Yes	a	a	c	Yes	a	c	a	a	Yes	a	Yes	Gauribati	427
Yes	a	Yes	Yes	a	a	c	Yes	a	c	a	a	Yes	a	Yes	Naypara	428
Yes			Yes	b	b	c	Yes	Yes	c	a	a	Yes	Yes	Yes	Shibpur	429
Yes			Yes	a	b	c	Yes	Yes	c	a	b	Yes	Yes	Yes	Tulyan	430
Yes	Yes	a	Yes	a	a	c	Yes	Yes	Yes	Yes	a	Yes	Yes	Yes	Talpur	431
Yes			Yes	a	a	Yes	Yes	Yes	c	a	a	Yes	Yes	Yes	Keshabchak	432
Yes	Yes	b	Yes	Yes	a	c	Yes	Yes	Yes	Yes	Yes	Yes	Yes	Yes	Laskarpur	433
Yes	Yes	b	Yes	a	a	Yes	Yes	Yes	c	a	Yes	Yes	Yes	Yes	Moktarpur	434
Yes	Yes	b	Yes	a	a	c	Yes	a	c	a	a	Yes	Yes	Yes	Makrar	435
b			Yes	a	a	c	Yes	a	c	a	a	Yes	Yes	Yes	Ketera	436
Yes	Yes	b	Yes	a	a	Yes	Yes	Yes	c	b	Yes	Yes	Yes	Yes	Ramnaranpur	437
Yes	a	Yes	Yes	a	a	c	Yes	a	c	a	a	Yes	a	Yes	Gayeshpur	438
Yes	a	Yes	Yes	Yes	a	c	Yes	Yes	c	a	a	Yes	a	Yes	Bishnubati	439
Yes	a	a	Yes	a	a	c	Yes	a	c	a	a	Yes	a	Yes	Gure	440
Yes	a	Yes	Yes	a	a	c	Yes	a	c	a	Yes	Yes	a	Yes	Bhata (P)	441
														Yes	Sahapur (P)	442
Yes	a	Yes	Yes	a	a	c	Yes	a	c	a	a	Yes	Yes	Yes	Chandur	443
Yes		Yes	a	b	b	c	b	b	c	b	b	b	Yes	b	Dhalyan	444
Yes	Yes	a	Yes	a	a	c	a	a	c	b	a	a	Yes	Yes	Sainta	445
Yes		Yes	Yes	a	a	c	Yes	a	c	Yes	Yes	Yes	a	a	Bhanjipur (P)	446
Yes		Yes	Yes	a	a	c	Yes	Yes	c	Yes	Yes	Yes	Yes	Yes	Hauli	447
Yes		Yes	Yes	a	a	c	Yes	Yes	c	Yes	Yes	Yes	Yes	Yes	Bajitpur (P)	448
Yes	Yes	a	Yes	a	a	c	Yes	a	c	a	a	a	Yes	Yes	Tarakeswar (P)	449
Yes	b	a	Yes	a	a	c	Yes	Yes	c	a	a	Yes	a	Yes	Bhimpur	450
Yes		a	Yes	Yes	b	Yes	Yes	Yes	Yes	Yes	b	b	Yes	Yes	Purba Ramnagar	451
Yes			Yes	a	b	c	Yes	Yes	c	Yes	Yes	Yes	Yes	Yes	Tyagra	452
Yes	Yes	c	Yes	a	a	c	Yes	a	c	a	Yes	Yes	Yes	a	Aligari	453
Yes	Yes	a	Yes	a	a	c	Yes	Yes	c	Yes	Yes	Yes	Yes	Yes	Basudebpur	454
Yes	a	c	Yes	a	a	c	Yes	a	c	a	a	Yes	Yes	Yes	Baidyapur	455
Yes	Yes	c	Yes	a	b	Yes	b	Yes	c	Yes	Yes	Yes	Yes	Yes	Mirzapur	456
Yes	Yes	c	Yes	a	b	c	Yes	a	c	a	a	Yes	Yes	Yes	Aknapur	457
Yes	Yes	c	Yes	b	b	c	a	b	c	b	Yes	b	Yes	Yes	Bharamalpur	458

Availability of miscellaneous facilities (If amenities available code -Yes is given, If not available within the village , the distance range code viz; a for < 5 Kms, b for 5-10 Kms and c for 10+ kms of nearest place where facility is available is given).												Availability of electricity (Yes/No)			
Serial Number	Name of Village	ASHA (Accredited Social Health Activist)	Community centre with/without TV	Sports Field,	Sports Club / Recreation Centre	Cinema / Video Hall	Public Library	Public Reading Room	Newspaper Supply	Assembly Polling station	Birth & Death Registration Office	Power Supply for Domestic Use (ED)	Power Supply for Agricultural Use (EAG)	Power Supply for Commercial Use (EC)	Power Supply for All Uses (EA)
1	2	88	89	90	91	92	93	94	95	96	97	98	99	100	101

421	Santoshpur	Yes	a	Yes	Yes	a	a	a	Yes	Yes	a	Yes	Yes	Yes	Yes
422	Nachhipur	Yes	Yes	Yes	Yes	Yes	Yes	Yes	Yes	Yes	Yes	Yes	Yes	Yes	Yes
423	Kanraria	Yes	b	Yes	Yes	b	b	Yes	Yes	Yes	a	Yes	Yes	Yes	Yes
424	Kulteghari	Yes	Yes	Yes	Yes	b	a	a	Yes	Yes	Yes	Yes	Yes	Yes	Yes
425	Mohanbati	Yes	a	Yes	Yes	b	b	b	Yes	Yes	a	Yes	Yes	Yes	Yes
426	Teghari	Yes	a	Yes	Yes	a	a	a	Yes	Yes	a	Yes	Yes	Yes	Yes
427	Gauribati	Yes	a	a	Yes	a	a	a	Yes	Yes	Yes	Yes	Yes	Yes	Yes
428	Naypara	Yes	a	Yes	Yes	a	a	a	Yes	Yes	a	Yes	Yes	Yes	Yes
429	Shibpur	Yes	Yes	Yes	Yes	b	a	Yes	Yes	Yes	a	Yes	Yes	Yes	Yes
430	Tulyan	Yes	a	Yes	Yes	b	a	Yes	Yes	Yes	a	Yes	Yes	Yes	Yes
431	Talpur	Yes	Yes	Yes	Yes	a	Yes	Yes	Yes	Yes	a	Yes	Yes	Yes	Yes
432	Keshabchak	Yes	Yes	Yes	Yes	a	Yes	Yes	Yes	Yes	a	Yes	Yes	Yes	Yes
433	Laskarpur	Yes	Yes	Yes	Yes	a	a	a	Yes	Yes	a	Yes	Yes	Yes	Yes
434	Moktarpur	Yes	Yes	Yes	Yes	a	a	a	Yes	Yes	Yes	Yes	Yes	Yes	Yes
435	Makrar	Yes	a	a	a	a	a	a	Yes	Yes	a	Yes	Yes	Yes	Yes
436	Ketera	Yes	a	Yes	Yes	a	a	a	Yes	Yes	b	Yes	Yes	Yes	Yes
437	Ramnayanpur	Yes	Yes	Yes	Yes	a	a	a	Yes	Yes	a	Yes	Yes	Yes	Yes
438	Gayeshpur	Yes	a	Yes	a	a	a	a	Yes	Yes	a	Yes	Yes	Yes	Yes
439	Bishnubati	Yes	a	a	Yes	a	a	a	Yes	Yes	a	Yes	Yes	Yes	Yes
440	Gure	Yes	a	Yes	Yes	a	a	a	Yes	Yes	a	Yes	Yes	Yes	Yes
441	Bhata (P)	Yes	a	a	Yes	a	a	a	Yes	a	a	Yes	Yes	Yes	Yes
442	Sahapur (P)														
443	Chandur	Yes	a	a	Yes	a	a	a	Yes	Yes	a	Yes	Yes	Yes	Yes
444	Dhalyan	Yes	b	Yes	b	b	b	b	b	Yes	a	Yes	Yes	Yes	Yes
445	Sainta	a	a	a	a	a	a	a	a	Yes	a	Yes	Yes	Yes	Yes
446	Bhanjipur (P)	Yes	a	a	a	a	Yes	a	a	a	Yes	Yes	Yes	Yes	Yes
447	Hauli	Yes	Yes	Yes	Yes	Yes	Yes	Yes	Yes	Yes	Yes	Yes	Yes	Yes	Yes
448	Bajitpur (P)	Yes	Yes	Yes	Yes	Yes	Yes	Yes	Yes	Yes	Yes	Yes	Yes	Yes	Yes
449	Tarakeswar (P)	Yes	Yes	Yes	Yes	Yes	Yes	Yes	Yes	a	a	Yes	Yes	Yes	Yes
450	Bhimpur	Yes	a	a	a	a	a	a	Yes	Yes	a	Yes	Yes	Yes	Yes
451	Purba Ramnagar	Yes	Yes	a	Yes	Yes	Yes	Yes	Yes	Yes	Yes	Yes	Yes	Yes	Yes
452	Tyagra	Yes	Yes	Yes	Yes	Yes	Yes	Yes	Yes	Yes	Yes	Yes	Yes	Yes	Yes
453	Aligari	Yes	a	Yes	Yes	a	a	a	Yes	a	a	Yes	Yes	Yes	Yes
454	Basudebpur	Yes	Yes	Yes	Yes	Yes	Yes	Yes	Yes	Yes	Yes	Yes	Yes	Yes	Yes
455	Baidyapur	Yes	Yes	Yes	Yes	a	a	a	Yes	Yes	a	Yes	Yes	Yes	Yes
456	Mirzapur	Yes	Yes	Yes	Yes	b	a	Yes	Yes	Yes	a	Yes	Yes	Yes	Yes
457	Aknapur	Yes	Yes	Yes	Yes	b	a	a	Yes	Yes	a	Yes	Yes	Yes	Yes
458	Bharamalpur	Yes	b	b	b	b	b	b	Yes	Yes	a	Yes	Yes	Yes	Yes

Nearest Town		Land Use							
		Area under different types of land use (in hectares rounded up to one decimal place)							
Name	Distance range code i.e. a for < 5 Kms, b for 5-10 Kms and c for 10+ kms .	Forests	Area under Non-agricultural Uses	Barren and Un-cultivable land	Permanent Pastures and Other Grazing Lands	Land Under Miscellaneous Tree Crops etc.	Culturable Waste Land	Name of Village	Serial Number
102	103	104	105	106	107	108	109	2	1

TARAKASWAR	b	0	35.2	0	0	0	0	Santoshpur	421
TARAKESWAR	b	0	73	0	0	0	0	Nachhipur	422
TARAKESWAR	b	0	40.7	0	0	0	0	Kanraria	423
TARAKESWAR	b	64.8	10.3	0	0	0	0	Kulteghari	424
TARAKESWAR	b	0	28.8	0	0	0	0	Mohanbati	425
TARAKESWAR	a	0	36	0	0	0	0	Teghari	426
TARAKESWAR	a	0	36	0	0	0	0	Gauribati	427
TARAKESWAR	a	0	14.8	0	0	0	0	Naypara	428
TARAKESWAR	a	0	9.9	0	0	0	0	Shibpur	429
TARAKESWAR	b	0	20.9	0	0	0	0	Tulyan	430
TARAKESWAR	b	0	4.2	0	0	0	135	Talpur	431
TARAKESWAR	b	0	43.8	0	0	0	0	Keshabchak	432
TARAKESWAR	b	0	0	0	0	0	38	Laskarpur	433
TARAKESWAR	b	0	1	0	0	0	67.8	Moktarpur	434
TARAKESWAR	b	0	0.5	0	0	0	0	Makrar	435
TARAKESWAR	b	0	61.1	0	0	0	0	Ketera	436
TARAKESWAR	a	0	1.2	0	0	0	0	Ramnarayanpur	437
TARAKESWAR	a	0	9.4	0	0	0	0	Gayeshpur	438
TSRAKESWAR	a	0	48.2	0	0	0	0	Bishnubati	439
TARAKESWAR	a	0	33.9	0	0	0	0	Gure	440
TARAKESWAR	a	0	42.5	0	0	0	0	Bhata (P)	441
		0	99.2	0	0	0	0	Sahapur (P)	442
TARAKESWAR	a	0	52.4	0	0	0	0	Chandur	443
TARAKESWAR	a	0	30.6	0	0	0	0	Dhalyan	444
TARAKESWAR	b	0	28.5	0	0	0	0	Sainta	445
TARAKESWAR	b	0	40.7	0	0	0	0	Bhanjipur (P)	446
TARAKESWAR	b	0	37	0	0	0	0	Hauli	447
TARAKESWAR	a	0	31.5	0	0	0	0	Bajitpur (P)	448
TARAKESWAR	a	0	72	0	0	0	0	Tarakeswar (P)	449
TARAKESWAR	a	0	13.9	0	0	0	0	Bhimpur	450
TARAKESWAR	b	0	172.4	0	0	0	0	Purba Ramnagar	451
TARAKESWAR	b	0	50.6	0	0	0	0	Tyagra	452
TARAKESWAR	a	0	0.2	0	0	0	0	Aligari	453
TARAKESWAR	a	0	0.1	0	0	0	0	Basudebpur	454
TARAKESWAR	a	0	44	0	0	0	45.8	Baidyapur	455
TARAKESWAR	b	0	22.3	0	0	0	0	Mirzapur	456
TARAKESWAR	b	0	6.9	0	0	0	0	Aknapur	457
TARAKESWAR	b	0	13.4	0	0	0	0	Bharamalpur	458

Land Use											
Area under different types of land use (in hectares rounded up to one decimal place)							Area irrigated by source (in hectare).				
Serial Number	Name of Village	Fallow lands other than current fallows	Current Fallows	Net Area Sown	Total Irrigated Land Area	Total Un-irrigated Land Area	Canals (C)	Wells/Tube-wells(W/TW)	Tanks/Lakes(T/L)	Water Falls(WF)	Others(O)
1	2	110	111	112	113	114	115	116	117	118	119

421	Santoshpur	0	0	224.8	204.8	20	109.3	14.6	80.9	0	0
422	Nachhipur	0	0	143.7	54	89.7	0	54	0	0	0
423	Kanraria	0	0	93.5	10	83.5	0	10	0	0	0
424	Kulteghari	0	0	77.3	58	19.3	0	58	0	0	0
425	Mohanbati	0	0	61.1	60.3	0.8	28.3	32	0	0	0
426	Teghari	0	0	150.8	83.7	67.1	59.7	9	15	0	0
427	Gauribati	0	0	67.8	50	17.8	40	5	5	0	0
428	Naypara	0	0	46.5	46.5	0	35	5	6.5	0	0
429	Shibpur	0	0	44.5	44.5	0	40.5	4	0	0	0
430	Tulyan	0	0	43	42.9	0.1	28.8	6	8.1	0	0
431	Talpur	0	0	210	210	0	170	25	15	0	0
432	Keshabchak	0	0	84.6	60.1	24.5	10.1	50	0	0	0
433	Laskarpur	0	0	170	170	0	110	33	27	0	0
434	Moktarpur	0	0	245	245	0	200	30	15	0	0
435	Makrar	0	0	135.2	135.2	0	50	50	35.2	0	0
436	Ketera	0	0	124.1	124.1	0	89.1	35	0	0	0
437	Ramnarayanpur	0	0	153.6	153.6	0	65.6	68	20	0	0
438	Gayeshpur	0	0	45	20	25	5	15	0	0	0
439	Bishnubati	0	0	74.2	44.2	30	20	4.2	20	0	0
440	Gure	0	0	37.2	37.2	0	16.9	0	20.3	0	0
441	Bhata (P)	0	0	55	50	5	25	0	25	0	0
442	Sahapur (P)	0	0	0	0	0	0	0	0	0	0
443	Chandur	0	0	135.4	125.4	10	40	15	70.4	0	0
444	Dhalyan	0	0	61.9	54	7.9	21.2	17.7	14	0	1.1
445	Sainta	0	0	61.9	46.9	15	3.6	43.3	0	0	0
446	Bhanjipur (P)	0	0	81.8	61.8	20	26.8	15	20	0	0
447	Hauli	0	0	94	57.2	36.8	23.4	33.8	0	0	0
448	Bajitpur (P)	0	0	51.8	28.1	23.7	6.1	12	10	0	0
449	Tarakeswar (P)	0	0	61.1	45.3	15.8	19.2	15.1	11	0	0
450	Bhimpur	0	0	48.1	18.1	30	6.1	10	2	0	0
451	Purba Ramnagar	0	0	343.6	232.2	111.4	103.2	129	0	0	0
452	Tyagra	0	0	108	83.5	24.5	44.5	39	0	0	0
453	Aligari	0	0	67	47	20	42	1	4	0	0
454	Basudebpur	0	0	75	55	20	35	10	10	0	0
455	Baidyapur	0	0	60.3	52.8	7.6	13.8	12	27	0	0
456	Mirzapur	0	0	308	308	0	299.5	8.5	0	0	0
457	Aknapur	0	0	198	167	31	145	10	12	0	0
458	Bharamalpur	0	0	28.3	28.3	0	26.3	2	0	0	0

Name of three most important commodities manufactured			Name of Village	Serial Number
First	Second	Third		
120	121	122	2	1

			Santoshpur	421
			Nachhipur	422
			Kanraria	423
			Kulteghari	424
			Mohanbati	425
			Teghari	426
			Gauribati	427
			Naypara	428
			Shibpur	429
			Tulyan	430
			Talpur	431
			Keshabchak	432
Elastice	Pen	Grill	Laskarpur	433
Chanachur	Coke-cake	Pen	Moktarpur	434
Elastic	Pen		Makrar	435
Shari	Dhuti		Ketera	436
Battary	Coke--cake	Pen	Ramnarayanpur	437
			Gayeshpur	438
			Bishnubati	439
			Gure	440
			Bhata (P)	441
			Sahapur (P)	442
			Chandur	443
			Dhalyan	444
			Sainta	445
			Bhanjipur (P)	446
			Hauli	447
			Bajitpur (P)	448
			Tarakeswar (P)	449
			Bhimpur	450
			Purba Ramnagar	451
			Tyagra	452
			Aligari	453
			Basudebpur	454
			Baidyapur	455
			Mirzapur	456
			Aknapur	457
			Bharamalpur	458

Census of India 2011
Amenities and Land use

Serial Number	Name of Village	Location code no.	Total area of the village (in hectares rounded up to one decimal place)	Total population (2011 census)	Number of households (2011 census)	Number of educational amenities available in village, the distance range code viz; a for 0-5 kms, b for 5-10 kms, c for 10+ kms of nearest place where facility is available							
						Pre-Primary school (PP)	Primary school (P)	Middle school (M)	Secondary School (S)	Senior Secondary school (SS)	Degree college of arts science & commerce (ASC)	Engineering college(EC)	Medical college (MC)
1	2	3	4	5	6	7	8	9	10	11	12	13	14
459	Rambati	324479	64.2	976	232	1	1	a	a	a	c	c	c
460	Kulut	324480	83.4	1080	280	1	1	a	a	a	c	c	c
461	Somserpur	324481	104	918	235	1	1	a	a	a	c	c	c
462	Maheshpur	324482	100.1	1498	398	1	1	1	1	1	c	c	c
463	Radhanagar	324483	81.4	1006	216	1	1	a	a	a	c	c	c
464	Nandanbati	324484	45.4	604	148	1	1	a	a	a	c	c	c
465	Sardarpur	324485	57.1	709	169	b	a	a	a	b	b	c	c
466	Kanaipur	324486	89	1030	248	1	1	a	a	b	b	c	c
467	Bagbari	324487	178.5	1739	423	1	1	a	a	b	b	c	c
468	Madpur	324488	230.9	2350	527	1	1	a	a	a	b	c	c
469	Kalapukur	324489	80	1230	272	1	1	a	a	b	b	c	c
470	Manoharpur	324490	70.3	817	186	1	1	a	a	b	b	c	c
471	Ballabhipur	324491	53.9	593	137	1	1	a	a	b	b	c	c
472	Nazirpur	324492	63.2	694	170	1	1	a	a	a	b	c	c
473	Baligari	324493	279.9	5845	1386	3	3	1	1	a	a	c	c
474	Jaynagar	324494	351.7	3218	783	2	1	a	a	b	b	c	c
475	Shyampur	324495	99.2	1317	304	1	1	a	a	a	b	c	c
476	Kunjaban	324496	82.9	1270	262	1	1	a	a	a	b	c	c
477	Bhabanipur	324497	98.1	961	240	1	1				a	c	c
478	Adangachhi	324498	66.2	771	195	1	1	1	1	a	b	c	c
479	Pratiharpur	324499	115.4	1382	335	1	1			a	b	c	c
480	Mujpur	324500	104.1	1765	403	1	1	1	1	1	b	c	c
481	Salepur	324501	59.8	597	151	1	1	a	a	a	b	c	c
482	Dattapur	324502	139.1	1168	287	1	1	1	1	a	b	c	c
483	Bamunpara	324503	145	1652	394	1	1	a	a	a	b	c	c
484	Ekdalu	324504	79.1	461	110	1	1	a	a	a	b	c	c
485	Jagajibanpur	324505	73.4	1208	275	1	1	a	a	a	b	c	c
486	Astara	324506	411.2	6590	1516	4	4	1	a	a	b	c	c
487	Chanpadanga	324507	460.5	12518	2957	5	5	2	2	2	1	c	c
488	Sachak	324508	95.9	1611	398	1	1	a	b	a	a	c	c
489	Paschimramnagar	324509	39.8	1378	322	1	1	b	b	a	a	c	c
490	Beremul	324510	117.3	1273	303	1	1	b	b	a	a	c	c
491	Tajpur	324511	121.2	1149	226	2	2	a	a	b			
492	Binagram	324512	211.2	3950	882	3	3	b	b		1	a	c
493	Naita	324513	305.7	3506	771	3	4	2	1	b	a		
494	Jagannathpur	324514	86.5	1080	249	1	1	a	a				
495	Belband	324515	61	744	158	1	1	a	a	a	b		
496	Darbeshpur	324516	64.7	1083	226	3	3		1			1	
497	Nabina	324517	29.4	334	76	1	2	a	a				
498	Ankargaria	324518	69.9	1163	253	1	1				b	c	c

- Village Directory

(As in 2009)

le. (If not available within the < 5 Kms, b for 5-10 Kms and c cility is available is given).						Number of Medical Amenities available. (If not available within the village , the distance range code viz; a for < 5 Kms, b for 5-10 Kms and c for 10+ kms of nearest place where facility is available is given).						Name of Village	Serial Number					
Management institute (MI)	Polytechnic (Pt)	Vocational training school /ITI	Non-formal training centre (NFTC)	Special school for disabled (SSD)	Others (specify)	Community health centre (CHC)	Primary health centre (PHC)	Primary health sub centre (PHS)	Maternity and child welfare centre (MCW)	T.B. clinic (TBC)	Hospital-allopathic (HA)			Hospital-alternative medicine (HO)	Dispensary (D)	Veterinary hospital (VH)	Mobile health clinic (MHC)	Family welfare centre (FWC)
15	16	17	18	19	20	21	22	23	24	25	26	27	28	29	30	31	2	1
c	c	c		c		c	c	a	c	c	c	c	c	b			Rambati	459
c	c	c		c		c	c	a	c	c	c	c	c	b			Kulut	460
c	c	c		c		c	1	1	c	c	c	c	c	b			Somserpur	461
c	c	c		c		c	c	a	c	c	c	c	c	b			Maheshpur	462
c	c	c		c		c	c	a	c	c	c	c	c	b			Radhanagar	463
c	c	c		c		c	c	c	c	c	c	c	c	b			Nandanbati	464
c	c	c		c		b	b	a	b	b	b	c	b	a			Sardarpur	465
c	c	c		c		b	b	a	b	b	b	c	b	a			Kanaipur	466
c	c	c		c		b	b		1	b	b	b	c	b	a		Bagbari	467
c	c	c		c		b	b		1	b	b	b	c	b	b		Madpur	468
c	c	c		c		b	b	a	b	b	b	c	b	a			Kalapukur	469
c	c	c		c		b	b	a	b	b	b	c	b	a			Manoharpur	470
c	c	c		c		b	b	a	b	b	b	c	b	a			Ballabhipur	471
c	c	c		c		b	b	a	b	b	b	c	b	a			Nazirpur	472
c	c	a		c	c	c	a		1	a	c			1			Baligari	473
c	c	b		b	c	c	b		1	1	c			a			Jaynagar	474
c	c	c		b			b		1	b		b		a			Shyampur	475
c	c	a		a				a	b		b			b			Kunjaban	476
c	c			b					1								Bhabanipur	477
c	c	b		c		b	b	c	b	b	b	c	b	c	c	c	Adangachhi	478
c	c			b													Pratiharpur	479
c	c	b		c		b	b	c	b	b	c	c	b	c	c	c	Mujpur	480
c	c	b		c		b	b	c	b	b	c	c	b	c	c	c	Salepur	481
c	c	b		c		b	1	1	b	b	b	c	b	c	c	c	Dattapur	482
c	c	b		c		b	b	c	b	b	b	c	b	c	c	c	Bamunpara	483
c	c	b		c		b	b	c	b	b	b	c	b	c	c	c	Ekdalu	484
c	c	a		a													Jagajibanpur	485
c	c	a		c		b	a		1	b	b	b	c	b	c	c	Astara	486
a	c	c		b		b	b		1	b	c	c	c	1	c	c	1 Chanpadanga	487
a	c	c		c		b	b		1	b	c	c	c	a	c	c	a Sachak	488
a	c	c		c		c	b	b	b	c	c	c	a	c	c	a	Paschimramnagar	489
a	c	c		c		c	b	b	b	c	c	c	a	c	c	a	Beremul	490
c	c	c					1	1						2		1	Tajpur	491
b	c	c		c		c	c		1	c	c	c	c	a	c	c	Binagram	492
c	c	b		b		b	b	b	b	b	b	b	a	b	b	b	Naita	493
c	c	a		c										1			Jagannathpur	494
a	a	c		c		b	b	a	b	b	b	c	2	b	b	b	Belband	495
									1								Darbeshpur	496
c	c	a		b		b	b	a	b	b	b	c	a	b	b	b	Nabina	497
c				c					1					2			Ankargaria	498

Serial Number	Name of Village	Number of Non-Government Medical Amenities available.							Availability of drinking water - Yes / No							
		Charitable non Govt. hospital/Nursing home.	Medical practitioner with MBBS Degree	Medical practitioner with other degree	Medical practitioner with no degree	Traditional practitioner and faith healer	Medicine Shop	Others	Tap water (Treated/Untreated)	Well water (Covered / Uncovered well)	Hand Pump	Tube wells / Bore well	Spring	River / Canal	Tank / Pond / Lake	Others
1	2	32	33	34	35	36	37	38	39	40	41	42	43	44	45	46
459	Rambati	0	0	0	0	0	0	0	No	No	Yes	No	No	No	Yes	No
460	Kulut	0	0	0	0	0	0	0	No	No	Yes	No	No	Yes	Yes	No
461	Somserpur	0	0	0	1	0	0	0	No	No	Yes	No	No	Yes	Yes	No
462	Maheshpur	0	1	1	2	0	0	0	No	No	Yes	No	No	Yes	Yes	No
463	Radhanagar	0	0	0	1	0	0	0	No	No	Yes	No	No	Yes	No	No
464	Nandanbati	0	0	0	0	0	0	0	No	No	Yes	No	No	Yes	Yes	No
465	Sardarpur	0	0	0	1	0	0	0	No	No	Yes	No	No	Yes	Yes	No
466	Kanaipur	0	0	0	0	0	0	0	No	No	Yes	Yes	No	No	Yes	No
467	Bagbari	0	0	0	1	0	0	0	No	No	Yes	Yes	No	Yes	Yes	No
468	Madpur	0	0	0	1	0	0	0	No	No	Yes	No	No	Yes	Yes	No
469	Kalapukur	0	0	0	0	0	0	0	No	No	Yes	No	No	Yes	Yes	No
470	Manoharpur	0	0	0	1	0	0	0	No	No	Yes	No	No	No	Yes	No
471	Ballabhipur	0	0	0	0	0	0	0	No	No	Yes	No	No	No	Yes	No
472	Nazirpur	0	0	0	1	0	0	0	No	No	Yes	No	No	Yes	Yes	No
473	Baligari	0	4	3	2	0	4	0	No	No	Yes	No	No	No	No	No
474	Jaynagar	0	1	1	1	0	0	0	No	No	Yes	No	No	No	No	No
475	Shyampur	0	0	0	0	0	0	0	No	No	No	No	No	Yes	Yes	No
476	Kunjaban	0	0	0	0	0	0	0	No	No	No	No	No	Yes	Yes	No
477	Bhabanipur	0	0	0	0	0	0	0	No	No	No	No	No	Yes	No	No
478	Adangachhi	0	1	3	0	0	2	0	No	No	Yes	No	No	Yes	Yes	No
479	Pratiharpur	0	0	0	0	0	0	0	No	No	No	No	No	Yes	Yes	No
480	Mujpur	0	0	0	0	0	1	0	Yes	No	Yes	Yes	No	Yes	Yes	No
481	Salepur	0	0	0	0	0	0	0	Yes	No	Yes	No	No	Yes	Yes	No
482	Dattapur	0	1	0	0	0	1	0	No	No	Yes	Yes	No	Yes	Yes	No
483	Bamunpara	0	0	5	0	0	5	0	No	No	Yes	Yes	No	Yes	Yes	No
484	Ekdalu	0	0	1	0	0	0	0	No	No	Yes	No	No	Yes	Yes	No
485	Jagajibanpur	0	1	0	0	0	0	0	Yes	No	Yes	Yes	No	Yes	Yes	No
486	Astara	0	2	5	0	0	0	0	No	No	Yes	No	No	Yes	Yes	No
487	Chanpadanga	0	2	2	2	1	9	0	Yes	No	Yes	Yes	No	Yes	Yes	No
488	Sachak	0	1	1	1	1	0	0	No	No	Yes	Yes	No	Yes	Yes	No
489	Paschimramnagar	0	1	2	0	0	0	0	No	No	Yes	Yes	No	Yes	Yes	No
490	Beremul	0	0	0	0	0	0	0	No	No	Yes	Yes	No	Yes	Yes	No
491	Tajpur	0	0	0	0	0	0	0	No	Yes	Yes	Yes	No	No	Yes	No
492	Binagram	0	2	6	1	0	0	0	No	No	Yes	Yes	No	Yes	Yes	No
493	Naita	0	0	0	2	1	0	0	Yes	No	Yes	Yes	No	No	Yes	No
494	Jagannathpur	0	0	0	0	1	0	0	No	No	Yes	Yes	No	Yes	Yes	No
495	Belband	0	0	1	1	1	0	0	Yes	No	Yes	Yes	No	Yes	Yes	No
496	Darbeshpur	0	0	0	0	0	0	0	No	No	Yes	No	No	No	No	No
497	Nabina	0	0	1	1	1	0	0	No	No	Yes	Yes	No	Yes	Yes	No
498	Ankargaria	0	0	0	2	0	0	0	No	No	Yes	Yes	No	No	Yes	No

Availability of toilet & others Yes / No				Communication and transport facilities (If amenities available code -Yes is given except for Village Pin Code ,If not available within the village , the distance range code viz; a for < 5 Kms, b for 5-10 Kms and c for 10+ kms of nearest place where facility is available is given).								
Community toilet including bath.	Community toilet excluding bath.	Rural sanitary mart or sanitary hardware outlet available near the village.	Community bio- gas or recycle of waste for productive use.	Post office(PO)	Sub post office (SPO)	Post & Telegraph office (P&TO)	Village Pin Code	Telephones (Land lines)	Public call office (PCO)	Mobile phone coverage	Name of Village	Serial Number
47	48	49	50	51	52	53	54	55	56	57	2	1
No	No	No	No	c	a	c	712410	Yes	Yes	Yes	Rambati	459
No	No	No	No	c	a	c	712410	Yes	Yes	Yes	Kulut	460
No	No	No	No	c	Yes	c	712410	Yes	Yes	Yes	Somserpur	461
No	No	No	No	c	a	c	712410	Yes	Yes	Yes	Maheshpur	462
No	No	No	No	c	a	c	712410	Yes	Yes	Yes	Radhanagar	463
No	No	No	No	c	a	c	712410	Yes	Yes	Yes	Nandanbati	464
No	No	No	No	b	a	b	712404	Yes	Yes	Yes	Sardarpur	465
No	No	No	No	b	a	b	712410	Yes	Yes	Yes	Kanaipur	466
No	No	No	No	b	a	b	712410	Yes	Yes	Yes	Bagbari	467
No	No	No	No	b	Yes	b	712410	Yes	Yes	Yes	Madpur	468
No	No	No	No	b	a	b	712410	Yes	Yes	Yes	Kalapukur	469
No	No	No	No	b	a	b	712410	Yes	Yes	Yes	Manoharpur	470
No	No	No	No	b	a	b	712410	Yes	Yes	Yes	Ballabhipur	471
No	No	No	No	b	a	b	712410	Yes	Yes	Yes	Nazirpur	472
Yes	Yes	No	No	a	Yes	b	712410	Yes	Yes	Yes	Baligari	473
No	No	No	No	b	a	b	712410	Yes	Yes	Yes	Jaynagar	474
No	No	No	No	b	Yes	b	712410	Yes	a	a	Shyampur	475
No	No	No	No	Yes	a	b	712410	Yes	a	Yes	Kunjaban	476
No	No	Yes	No	b		b	712410	Yes	a	Yes	Bhabanipur	477
No	Yes	No	No	b	a	b	712410	a	a	Yes	Adangachhi	478
No	No	Yes	No	b		b	712411	Yes	b	Yes	Pratiharpur	479
No	No	No	No	b	a	b	712410	Yes	Yes	b	Mujpur	480
No	No	No	No	b	a	b	712410	a	a	Yes	Salepur	481
No	Yes	No	No	Yes	Yes	b	712410	a	Yes	Yes	Dattapur	482
No	No	No	No	b	a	b	712411	a	a	Yes	Bamunpara	483
No	No	No	No	b	b	b	712410	a	a	Yes	Ekdalu	484
No	No	No	No	b	a	b	712411	Yes	a	Yes	Jagajibanpur	485
No	Yes	No	No	b	Yes	b	712401	a	Yes	Yes	Astara	486
Yes	Yes	No	No	b	Yes	Yes	712401	Yes	Yes	Yes	Chanpadanga	487
No	No	No	No	b	a	b	712401	Yes	Yes	Yes	Sachak	488
No	No	No	No	b	a	b	712401	Yes	Yes	Yes	Paschimramnagar	489
No	No	No	No	b	a	b	712401	Yes	Yes	Yes	Beremul	490
No	No	No	No	a	a	a	712401	Yes	Yes	Yes	Tajpur	491
No	No	No	No	c	Yes	c	712401	Yes	Yes	Yes	Binagram	492
No	Yes	No	No	b	a	b	712401	Yes	Yes	Yes	Naita	493
No	No	No	No			b	712410	Yes	b	Yes	Jagannathpur	494
No	Yes	No	No	a		b	712401	Yes	a	Yes	Belband	495
No	No	No	No	b	a	a	712401	a	a	Yes	Darbeshpur	496
No	Yes	No	No		a	a	712401	Yes	Yes	a	Nabina	497
Yes	No	No	No	a	a	a	712401	b	Yes	a	Ankargaria	498

Communication and transport facilities (If amenities available code -Yes is given except for Village Pin Code ,If not available within the village , the distance range code viz; a for < 5 Kms, b for 5-10 Kms and c for 10+ kms of nearest place where facility is available is given).													Village connected to highway (If amenities available code viz; a for < 5 Kms, b for 5-10 Kms and c for 10+ kms of nearest place where facility is available is given).			
Serial Number	Name of Village	Internet cafes/ Common service centre (CSC)	Private courier facility	Bus service (Public & Private)	Railway stations	Auto/Modified Autos	Taxis and Vans	Tractors	Cycle-pulled rickshaws(Manual & Machine driven)	Carts driven by animals	Sea /River ferry service	Connected to national highway(NH)	Connected to state highway(SH)	Connected to major district road (MDR)	Connected to others district road	Pucca roads
1	2	58	59	60	61	62	63	64	65	66	67	68	69	70	71	72
459	Rambati	c	c	a	b	Yes	a	Yes	Yes	a	b	c	a	a	a	a
460	Kulut	c	c	b	b	Yes	c	Yes	Yes	a	a	c	b	b	b	a
461	Somserpur	c	c	b	b	Yes	c	Yes	Yes	a	a	c	b	b	b	Yes
462	Maheshpur	c	c	a	b	Yes	c	Yes	Yes	a	a	c	a	a	a	Yes
463	Radhanagar	c	c	a	b	Yes	c	Yes	Yes	a	a	c	a	a	a	Yes
464	Nandanbati	c	c	a	a	Yes	c	Yes	Yes	c	b	c	a	a	a	Yes
465	Sardarpur	b	b	Yes	a	Yes	b	Yes	Yes	a	a	c	Yes	Yes	Yes	Yes
466	Kanaipur	b	b	a	a	Yes	b	Yes	Yes	c	a	c	a	a	a	Yes
467	Bagbari	b	b	Yes	a	Yes	b	Yes	Yes	a	a	c	Yes	Yes	Yes	Yes
468	Madpur	b	b	a	b	Yes	b	Yes	Yes	a	a	c	a	a	a	Yes
469	Kalapukur	b	b	a	a	Yes	b	Yes	Yes	c	a	c	a	a	a	Yes
470	Manoharpur	b	b	a	a	Yes	b	Yes	Yes	c	a	c	a	a	a	Yes
471	Ballabhipur	b	b	a	a	Yes	b	Yes	Yes	c	b	c	a	a	a	Yes
472	Nazirpur	b	b	a	a	Yes	b	Yes	Yes	c	b	c	a	a	a	Yes
473	Baligari	Yes	a	Yes	a	Yes	Yes	a	Yes	c	c			Yes	Yes	Yes
474	Jaynagar	b	Yes	a	a	a	b	a	Yes	c	b	c	a	a	a	a
475	Shyampur	b	b	a	a	a	a	a	a	a	b	c	b	a	a	a
476	Kunjaban	b	b	a	b	b	a	a	Yes	c	a	b	b	a		a
477	Bhabanipur	b	b	a	b	b	Yes	a	Yes	c	c	c	b	a	a	Yes
478	Adangachhi	a	b	a	a	a	a	a	Yes	a	b	c	b	a	a	a
479	Pratiharpur	Yes	b	a	a	b	Yes	a	Yes	c	c	c	b	a	a	Yes
480	Mujpur	b	a	a	a	a	a	a	a	a	a	Yes	b	a	a	a
481	Salepur	a	b	a	a	a	a	a	Yes	c	b	Yes	b	a	a	a
482	Dattapur	a	b	a	a	a	Yes	a	Yes	Yes	Yes	Yes	b	a	a	a
483	Bamunpara	a	b	a	a	a	a	a	Yes	a	b	c	b	a	a	a
484	Ekdalu	a	b	a	a	a	a	a	Yes	a	b	c	b	a	a	a
485	Jagajibanpur	a	b	a	a	c	a	a	Yes	c	c	c	b	a	a	Yes
486	Astara	a	a	a	b	b	b	b	Yes	a	b	c	b	a	a	a
487	Chanpadanga	Yes	Yes	Yes	b	Yes	Yes	Yes	Yes	a	a	c	Yes	Yes	Yes	Yes
488	Sachak	b	a	a	b	a	a	Yes	Yes	c	Yes	c	a	Yes	Yes	a
489	Paschimramnagar	b	a	a	b	a	a	Yes	Yes	c	a	c	a	Yes	Yes	Yes
490	Beremul	b	a	a	b	a	a	Yes	Yes	c	a	c	a	a	Yes	a
491	Tajpur	b	a	a	c	a	Yes	Yes	Yes	Yes	a	a	a	a	a	a
492	Binagram	c	a	a	c	a	a	Yes	Yes	c	a	c	a	Yes	Yes	Yes
493	Naita	a	b	a	b	b	b	Yes	Yes	Yes	c	c		a	a	a
494	Jagannathpur	b	b	a	b	b	a	Yes	Yes	c	a	c				a
495	Belband	a	b	a	b	b	b	Yes	Yes	Yes	c	c	c	b	Yes	a
496	Darbeshpur	c	b	Yes	b	b	Yes	a	Yes	c	b	c	a			Yes
497	Nabina	a	a	a	b	b	b	Yes	Yes	Yes	c	c	a	Yes	Yes	a
498	Ankargaria	c	b	Yes	b	b	Yes	a	Yes	c	a	c	c	Yes	Yes	Yes

ys,village roads, banks & credit societies
 :-Yes is given, If not available within the
 code viz; a for < 5 Kms, b for 5-10 Kms
 place where facility is available is given).

Availability of miscellaneous facilities (If amenities available code -Yes is given, If not
 available within the village , the distance range code viz; a for < 5 Kms, b for 5-10 Kms
 and c for 10+ kms of nearest place where facility is available is given).

73	74	75	76	77	78	79	80	81	82	83	84	85	86	87	Name of Village	Serial Number
Yes	Yes	c	Yes	a	c	c	Yes	a	c	a	c	c	Yes	Yes	Rambati	459
Yes	Yes	c	Yes	b	c	c	Yes	a	c	b	c	c	Yes	Yes	Kulut	460
Yes	Yes	c	Yes	b	c	c	Yes	Yes	c	b	c	c	Yes	Yes	Somserpur	461
Yes	Yes	c	Yes	b	c	Yes	Yes	Yes	c	b	c	c	Yes	Yes	Maheshpur	462
Yes	Yes	c	Yes	b	c	c	Yes	a	c	b	c	c	Yes	Yes	Radhanagar	463
Yes	Yes	c	Yes	a	c	c	Yes	a	c	b	c	c	Yes	Yes	Nandanbati	464
Yes	Yes	c	Yes	a	b	c	Yes	a	c	a	b	b	Yes	Yes	Sardarpur	465
Yes	Yes	c	Yes	a	b	c	Yes	a	c	a	b	b	Yes	Yes	Kanaipur	466
Yes	Yes	c	Yes	a	b	c	Yes	Yes	c	a	b	b	Yes	Yes	Bagbari	467
Yes	Yes	c	Yes	a	b	c	Yes	Yes	c	a	b	b	Yes	Yes	Madpur	468
Yes	Yes	c	Yes	a	b	c	Yes	a	c	a	b	b	Yes	Yes	Kalapukur	469
Yes	Yes	c	Yes	a	b	c	Yes	a	c	a	b	b	Yes	Yes	Manoharpur	470
Yes	Yes	c	Yes	a	b	c	Yes	a	c	a	b	b	Yes	Yes	Ballabhipur	471
Yes	Yes	c	Yes	a	b	c	Yes	a	c	a	b	b	Yes	Yes	Nazirpur	472
Yes	Yes	c	Yes	Yes	a	c	Yes	a	Yes	Yes	Yes	Yes	Yes	Yes	Baligari	473
Yes	Yes	a	Yes	a	b	c	Yes	Yes	Yes	a	a	b	Yes	Yes	Jaynagar	474
Yes			Yes	a	b	c	Yes	Yes	c	Yes	b	b	Yes	Yes	Shyampur	475
Yes			Yes	a	b	c	Yes	a	c	Yes	b	b	Yes	Yes	Kunjaban	476
Yes			Yes	a	b	c	Yes	Yes	c	b	b	Yes	Yes	Yes	Bhabanipur	477
Yes	Yes	b	Yes	a	b	c	Yes	Yes	c	b	b	Yes	Yes	Yes	Adangachhi	478
Yes			Yes	a	a	c	Yes	Yes	c	b	b	Yes	Yes	Yes	Pratiharpur	479
Yes	Yes	b	Yes	a	c	c	Yes	Yes	c	b	b	Yes	Yes	Yes	Mujpur	480
Yes	a	b	Yes	a	b	Yes	a	a	c	b	b	Yes	Yes	Yes	Salepur	481
Yes	Yes	b	Yes	a	b	Yes	Yes	Yes	c	a	b	Yes	Yes	Yes	Dattapur	482
Yes	Yes	b	Yes	a	b	Yes	Yes	a	c	b	b	Yes	Yes	Yes	Bamunpara	483
Yes	a	b	Yes	a	a	c	Yes	a	c	b	b	Yes	Yes	Yes	Ekdalu	484
Yes			Yes	a	b	c	Yes	a	c	Yes	Yes	Yes	Yes	Yes	Jagajibanpur	485
Yes	a	b	Yes	a	b	Yes	Yes	a	c	a	b	Yes	Yes	Yes	Astara	486
Yes	Yes	Yes	Yes	Yes	Yes	Yes	Yes	Yes	Yes	b	Yes	Yes	Yes	Yes	Chanpadanga	487
Yes	Yes	Yes	Yes	a	a	c	Yes	Yes	c	b	a	Yes	Yes	Yes	Sachak	488
Yes	Yes	Yes	Yes	a	a	c	Yes	a	c	b	b	Yes	Yes	Yes	Paschimramnagar	489
Yes	Yes	a	Yes	a	a	c	Yes	Yes	c	b	a	Yes	Yes	Yes	Beremul	490
Yes			Yes	a	a	c	Yes	Yes	c	Yes	Yes	Yes	Yes	Yes	Tajpur	491
Yes	Yes	Yes	Yes	a	a	Yes	Yes	Yes	c	c	c	Yes	Yes	Yes	Binagram	492
Yes	a	c	Yes	a	b	Yes	Yes	Yes	c	a	b	Yes	Yes	Yes	Naita	493
Yes	a	Yes	Yes	a	a	c	Yes	Yes	c	b	a	a	b	Yes	Belband	495
Yes			Yes	a	a	c	Yes	Yes	c	Yes	Yes	Yes	Yes	Yes	Darbeshpur	496
Yes		c	Yes	a	a	c	Yes	a	c	a	a	Yes	Yes	Yes	Nabina	497
Yes			a	a	c	Yes	a	c	Yes	Yes	Yes	Yes	Yes	Yes	Ankargaria	498

Availability of miscellaneous facilities (If amenities available code -Yes is given, If not available within the village , the distance range code viz; a for < 5 Kms, b for 5-10 Kms and c for 10+ kms of nearest place where facility is available is given).												Availability of electricity (Yes/No)			
Serial Number	Name of Village	ASHA (Accredited Social Health Activist)	Community centre with/without TV	Sports Field,	Sports Club / Recreation Centre	Cinema / Video Hall	Public Library	Public Reading Room	Newspaper Supply	Assembly Polling station	Birth & Death Registration Office	Power Supply for Domestic Use (ED)	Power Supply for Agricultural Use (EAG)	Power Supply for Commercial Use (EC)	Power Supply for All Uses (EA)
1	2	88	89	90	91	92	93	94	95	96	97	98	99	100	101
459	Rambati	Yes	c	a	a	c	a	c	Yes	Yes	a	Yes	Yes	Yes	Yes
460	Kulut	Yes	c	c	c	c	c	c	Yes	Yes	a	Yes	Yes	Yes	Yes
461	Somserpur	Yes	c	c	c	c	c	c	Yes	Yes	Yes	Yes	Yes	Yes	Yes
462	Maheshpur	Yes	c	c	c	c	c	Yes	Yes	Yes	a	Yes	Yes	Yes	Yes
463	Radhanagar	Yes	c	c	c	c	c	c	Yes	Yes	Yes	Yes	Yes	Yes	Yes
464	Nandanbati	Yes	c	c	c	c	c	c	Yes	Yes	a	Yes	Yes	Yes	Yes
465	Sardarpur	Yes	b	b	b	b	b	b	Yes	Yes	a	Yes	Yes	Yes	Yes
466	Kanaipur	Yes	b	b	b	b	b	b	Yes	Yes	a	Yes	Yes	Yes	Yes
467	Bagbari	Yes	b	b	b	b	b	b	Yes	Yes	Yes	Yes	Yes	Yes	Yes
468	Madpur	Yes	b	b	b	b	b	b	Yes	Yes	Yes	Yes	Yes	Yes	Yes
469	Kalapukur	b	b	b	b	b	b	b	Yes	Yes	Yes	Yes	Yes	Yes	Yes
470	Manoharpur	Yes	b	b	b	b	b	b	Yes	Yes	Yes	Yes	Yes	Yes	Yes
471	Ballabhipur	Yes	b	b	b	b	b	b	Yes	Yes	a	Yes	Yes	Yes	Yes
472	Nazirpur	Yes	b	b	b	b	b	b	Yes	Yes	Yes	Yes	Yes	Yes	Yes
473	Baligari	Yes	Yes	Yes	Yes	Yes	Yes	Yes	Yes	Yes	Yes	Yes	Yes	Yes	Yes
474	Jaynagar	Yes	Yes	Yes	Yes	b	a	a	Yes	Yes	a	Yes	Yes	Yes	Yes
475	Shyampur	Yes	Yes	a	Yes	a	a	a	Yes	Yes	Yes	Yes	No	No	No
476	Kunjaban	Yes	Yes	Yes	Yes	b	a	a	Yes	Yes	a	Yes	No	Yes	No
477	Bhabanipur	Yes	Yes	Yes	Yes	Yes	Yes	Yes	Yes	Yes	Yes	Yes	Yes	Yes	Yes
478	Adangachhi	Yes	b	a	a	b	a	a	Yes	a	a	Yes	Yes	Yes	Yes
479	Pratiharpur	Yes	Yes	Yes	Yes	Yes	Yes	Yes	Yes	Yes	Yes	Yes	Yes	Yes	Yes
480	Mujpur	Yes	b	a	a	b	a	a	Yes	Yes	a	Yes	Yes	Yes	Yes
481	Salepur	a	b	a	Yes	b	a	a	Yes	a	a	Yes	Yes	No	No
482	Dattapur	a	b	a	Yes	b	Yes	a	Yes	Yes	a	Yes	Yes	Yes	Yes
483	Bamunpara	a	b	a	a	b	a	a	Yes	Yes	a	Yes	Yes	Yes	Yes
484	Ekdalu	b	b	a	a	b	a	a	Yes	a	a	Yes	Yes	Yes	Yes
485	Jagajibanpur	Yes	Yes	Yes	Yes	Yes	Yes	Yes	Yes	Yes	Yes	Yes	Yes	Yes	Yes
486	Astara	a	b	a	a	b	a	b	Yes	Yes	b	Yes	Yes	Yes	Yes
487	Chanpadanga	Yes	Yes	Yes	Yes	Yes	Yes	Yes	Yes	Yes	Yes	Yes	Yes	Yes	Yes
488	Sachak	Yes	Yes	Yes	Yes	b	a	Yes	Yes	Yes	Yes	Yes	Yes	Yes	Yes
489	Paschimramnagar	Yes	Yes	Yes	Yes	b	a	Yes	Yes	Yes	Yes	Yes	Yes	Yes	Yes
490	Beremul	Yes	Yes	a	a	b	a	Yes	Yes	Yes	Yes	Yes	Yes	Yes	Yes
491	Tajpur	Yes	Yes	Yes	Yes	Yes	Yes	Yes	Yes	Yes	Yes	Yes	Yes	Yes	Yes
492	Binagram	Yes	Yes	Yes	Yes	c	a	Yes	Yes	Yes	a	Yes	Yes	Yes	Yes
493	Naita	Yes	Yes	Yes	Yes	b	a	a	Yes	Yes	Yes	Yes	Yes	No	No
494	Jagannathpur	Yes	Yes	Yes	Yes	Yes	Yes	Yes	Yes	a	a	Yes	Yes	Yes	Yes
495	Belband	Yes	Yes	Yes	Yes	Yes	Yes	Yes	Yes	Yes	Yes	Yes	Yes	Yes	Yes
496	Darbeshpur	Yes	Yes	Yes	Yes	Yes	Yes	Yes	Yes	Yes	Yes	Yes	Yes	Yes	Yes
497	Nabina	Yes	Yes	Yes	Yes	a	a	a	Yes	Yes	a	Yes	Yes	No	No
498	Ankargaria	Yes	Yes	Yes	Yes	Yes	Yes	Yes	Yes	Yes	a	Yes	Yes	No	No

Nearest Town		Land Use							
		Area under different types of land use (in hectares rounded up to one decimal place)							
Name	Distance range code i.e. a for < 5 Kms, b for 5-10 Kms and c for 10+ kms .	Forests	Area under Non-agricultural Uses	Barren and Un-cultivable land	Permanent Pastures and Other Grazing Lands	Land Under Miscellaneous Tree Crops etc.	Culturable Waste Land	Name of Village	Serial Number
102	103	104	105	106	107	108	109	2	1
TARAKESHSWAFc		0	21.8	0	0	0	0	Rambati	459
TARAKESHWAR c		0	28.4	0	0	0	0	Kulut	460
TARAKESHWAR c		0	34.8	0	0	0	0	Somserpur	461
TARAKESHSWAFc		0	32.5	0	0	0	0	Maheshpur	462
TARAKESHWAR c		0	24.3	0	0	0	0	Radhanagar	463
TARAKESHSWAFc		0	8.2	0	0	0	0	Nandanbati	464
TARAKESHWAR b		0	20.3	0	0	0	0	Sardarpur	465
TARAKESHWAR c		0	28.5	0	0	0	0	Kanaipur	466
TARAKESHSWAFb		0	50.6	0	0	0	0	Bagbari	467
TARAKESHSWAFb		0	80.8	0	0	0	0	Madpur	468
TARAKESHSWAFb		0	26.2	0	0	0	0	Kalapukur	469
TARAKESHSWAFb		0	21.7	0	0	0	0	Manoharpur	470
TARAKESHSWAFb		0	17.9	0	0	0	0	Ballabhipur	471
TARAKESHSWAFb		0	9	0	0	0	0	Nazirpur	472
TARAKESHSWAFb		0	9.9	0	0	0	0	Baligari	473
TARAKESHSWAFb		0	90	0	0	0	0	Jaynagar	474
TARAKESHSWAFb		0	32.4	0	0	0	0	Shyampur	475
TARAKESHSWAFb		0	25	0	0	0	0	Kunjaban	476
TARAKESHSWAFb		0	22.5	0	0	0	0	Bhabanipur	477
TARAKESWAR b		0	18	0	0	0	3.6	Adangachhi	478
TARAKESWAR b		0	36.5	0	0	0	0	Pratiharpur	479
TARAKESWAR b		0	26.4	0	0	0	0	Mujpur	480
TARAKESWAR b		0	19.7	0	0	0	0	Salepur	481
TARAKESWAR b		0	71.3	0	0	0	0	Dattapur	482
TARAKESWAR b		0	48.3	0	0	0	0	Bamunpara	483
TARAKESWAR b		0	18.1	0	0	0	0	Ekdalu	484
TARAKESWAR b		0	24.4	0	0	0	0	Jagajibanpur	485
TARAKESWAR b		0	137.6	0	0	0	0	Astara	486
TARAKESWAR b		0	153.4	0	0	0	0	Chanpadanga	487
TARAKESWAR c		0	33.3	0	0	0	0	Sachak	488
TARAKESWAR b		0	10.5	0	0	0	0	Paschimramnagar	489
TARAKESWAR c		0	39.8	0	0	0	0	Beremul	490
TARAKESWAR c		0	45.2	0	0	0	60	Tajpur	491
TARAKESWAR c		0	19.9	0	0	0	0	Binagram	492
TARAKESWAR c		0	16	0	0	0	0	Naita	493
TARAKESWAR c		0	12	0	0	0	0	Jagannathpur	494
TARAKESWAR c		0	10	0	0	0	0	Belband	495
TARAKESWAR c		0	21.7	0	0	0	0	Darbeshpur	496
TARAKESWAR c		0.5	6.9	0	0	0	0	Nabina	497
TARAKESWAR c		0	21.9	0	0	0	0	Ankargaria	498

Land Use												
Area under different types of land use (in hectares rounded up to one decimal place)							Area irrigated by source (in hectare).					
Serial Number	Name of Village	Fallow lands other than current fallows	Current Fallows	Net Area Sown	Total Irrigated Land Area	Total Un-irrigated Land Area	Canals (C)	Wells/Tube-wells(W/TW)	Tanks/Lakes(T/L)	Water Falls(WF)	Others(O)	
1	2	110	111	112	113	114	115	116	117	118	119	
459	Rambati	0	0	42.5	23.2	19.3	20.2	3	0	0	0	
460	Kulut	0	0	55	22.3	32.8	22.3	0	0	0	0	
461	Somserpur	0	0	69.2	69.2	0	58.7	10.5	0	0	0	
462	Maheshpur	0	0	67.6	53.6	14	48.6	5	0	0	0	
463	Radhanagar	0	0	57.1	57.1	0	56.7	0	0.4	0	0	
464	Nandanbati	0	0	37.2	32.4	4.9	32.4	0	0	0	0	
465	Sardarpur	0	0	36.8	36.8	0	32.4	4.4	0	0	0	
466	Kanaipur	0	0	60.5	60.5	0	48.4	12.2	0	0	0	
467	Bagbari	0	0	127.9	74.3	53.6	28.3	46	0	0	0	
468	Madpur	0	0	150.1	129.3	20.9	109.3	20	0	0	0	
469	Kalapukur	0	0	53.8	50.6	3.3	48.6	2	0	0	0	
470	Manoharpur	0	0	48.6	48.6	0	48.6	0	0	0	0	
471	Ballabhipur	0	0	36	28.3	7.7	28.3	0	0	0	0	
472	Nazirpur	0	0	54.2	50.6	3.6	50.6	0	0	0	0	
473	Baligari	0	0	270	153	117	110	23	20	0	0	
474	Jaynagar	0	0	261.7	246.8	14.9	102.8	94	50	0	0	
475	Shyampur	0	0	66.8	65.6	1.2	44.6	13	8	0	0	
476	Kunjaban	0	0	57.9	47.4	10.5	22.4	15	10	0	0	
477	Bhabanipur	0	0	75.6	61.5	14.1	32.5	21	8	0	0	
478	Adangachhi	0	0	44.5	44.5	0	44.5	0	0	0	0	
479	Pratiharpur	0	0	78.9	52.6	26.3	52.6	0	0	0	0	
480	Mujpur	0	0	77.7	77.7	0	72.8	4.8	0	0	0	
481	Salepur	0	0	40.1	40.1	0	30.4	9.8	0	0	0	
482	Dattapur	0	0	67.8	56.5	11.3	40.5	6	10	0	0	
483	Bamunpara	0	0	96.7	76.5	20.2	40.5	20	16	0	0	
484	Ekdalu	0	0	61	56.3	4.8	20.3	28	8	0	0	
485	Jagajibanpur	0	0	49	49	0	6.1	39	3.9	0	0	
486	Astara	0	0	273.6	181.7	91.9	60.7	40	81	0	0	
487	Chanpadanga	0	0	307.1	259.3	47.8	202.3	51	6	0	0	
488	Sachak	0	0	62.6	38.7	23.9	21.6	10	7	0	0.1	
489	Paschimramnagar	0	0	29.3	28.4	0.9	20.4	4	4	0	0	
490	Beremul	0	0	77.5	52.4	25.1	36.4	12	4	0	0	
491	Tajpur	0	0	16	16	0	0	12	4	0	0	
492	Binagram	0	0	191.3	99.1	92.2	47.1	27	25	0	0	
493	Naita	0	0	289.7	148	141.7	51	87	10	0	0	
494	Jagannathpur	0	0	74.5	32	42.5	14	16	2	0	0	
495	Belband	0	0	51	27	24	10	10	7	0	0	
496	Darbeshpur	0	0	43	15	28	0	10	5	0	0	
497	Nabina	0	0	22	15	7	0	13	0	0	2	
498	Ankargaria	0	0	48	48	0	0	45	3	0	0	

Name of three most important commodities manufactured			Name of Village	Serial Number
First	Second	Third		
120	121	122	2	1

Rambati	459
Kulut	460
Somserpur	461
Maheshpur	462
Radhanagar	463
Nandanbati	464
Sardarpur	465
Kanaipur	466
Bagbari	467
Madpur	468
Kalapukur	469
Manoharpur	470
Ballabhipur	471
Nazirpur	472
Baligari	473
Jaynagar	474
Shyampur	475
Kunjaban	476
Bhabanipur	477
Adangachhi	478
Pratiharpur	479
Mujpur	480
Salepur	481
Dattapur	482
Bamunpara	483
Ekdalu	484
Jagajibanpur	485
Astara	486
Chanpadanga	487
Sachak	488
Paschimramnagar	489
Beremul	490
Tajpur	491
Binagram	492
Naita	493
Jagannathpur	494
Belband	495
Darbeshpur	496
Nabina	497
Ankargaria	498

Census of India 2011
Amenities and Land use

Serial Number	Name of Village	Location code no.	Total area of the village (in hectares rounded up to one decimal place)	Total population (2011 census)	Number of households (2011 census)	Number of educational amenities availab village, the distance range code viz; a for for 10+ kms of nearest place where fa							
						Pre-Primary school (PP)	Primary school (P)	Middle school (M)	Secondary School (S)	Senior Secondary school (SS)	Degree college of arts science & commerce (ASC)	Engineering college(EC)	Medical college (MC)
1	2	3	4	5	6	7	8	9	10	11	12	13	14
499	Gobra	324519	81.9	470	103	1	1	a	a	a	b	c	c
500	Binodbati	324520	116.3	784	175	1	1	a	a	a	a		
501	Chhaonapur	324521	82.2	1436	308	1	1	a	a	a	b	b	
502	Chakdaha	324522	98.7	1177	272	1	1	a	a	a	b	c	c
503	Piasara	324523	106.1	766	174	2	1	a	a	a			
504	Gobarhanra	324524	138	1534	388	2	2	1	2				
505	Ayampahar Pur	324525	200.4	3187	645	1	1	a	a	a	b		
506	Gangarambati	324526	44.4	399	74	b	a		a	a	1		
507	Timna	324527	49.8	545	119	1	1	1					
508	Malpaharpur	324528	167.2	2116	447	1	2	2			a		
509	Ramchandrapur	324529	71.8	431	101	1	1	1	a	a			
510	Panchgachhi	324530	76.2	1174	270	2	2	a	a	a			
Block T O T A L :			11992.2	179148	41975	137	140	25	18	9	3	0	0

- Village Directory

(As in 2009)

le. (If not available within the < 5 Kms, b for 5-10 Kms and c cility is available is given).						Number of Medical Amenities available. (If not available within the village , the distance range code viz; a for < 5 Kms, b for 5-10 Kms and c for 10+ kms of nearest place where facility is available is given).										Name of Village	Serial Number	
Management institute (MI)	Polytechnic (Pt)	Vocational training school /ITI	Non-formal training centre (NFTC)	Special school for disabled (SSD)	Others (specify)	Community health centre (CHC)	Primary health centre (PHC)	Primary health sub centre (PHS)	Maternity and child welfare centre (MCW)	T.B. clinic (TBC)	Hospital-allopathic (HA)	Hospital-alternative medicine (HO)	Dispensary (D)	Veterinary hospital (VH)	Mobile health clinic (MHC)			Family welfare centre (FWC)
15	16	17	18	19	20	21	22	23	24	25	26	27	28	29	30	31		1
c	c	b	c	c		b	b	c	b	b	b	c	b	c	c	c	Gobra	499
			c			c	c	a	c	c	c	c	1	c	c	c	Binodbati	500
c	c	b	c	c		c	c	a	c	c	c	c	1	c	c	c	Chhaonapur	501
c	c	b	c			b	b	c	b	b	b	c	b	c	c	c	Chakdaha	502
		b	2	c					1					4			Piasara	503
			1											2			Gobarhanra	504
			c	c		c	c	1	1	c	c	c	2	c	c	1	Ayampahar Pur	505
c	c		c	c		c	c	a	c	c	c	c	2	c	c	c	Gangarambati	506
			c					a	1	c				a		a	Timna	507
c	c	a	c	c		c	c	1	1	c	c	c	1	c	c	c	Malpaharpur	508
c	c	b	c	c									1				Ramchandrapur	509
c	c	b	c			c	c	a	c	c	c	c	1	c		c	Panchgachhi	510
0	0	2	3	3	14	0	4	37	7	0	0	0	36	2	0	7	: Block T O T A L	

Serial Number	Name of Village	Number of Non-Government Medical Amenities available.							Availability of drinking water - Yes / No							
		Charitable non Govt. hospital/Nursing home.	Medical practitioner with MBBS Degree	Medical practitioner with other degree	Medical practitioner with no degree	Traditional practitioner and faith healer	Medicine Shop	Others	Tap water (Treated/Untreated)	Well water (Covered / Uncovered well)	Hand Pump	Tube wells / Bore well	Spring	River / Canal	Tank / Pond / Lake	Others
1	2	32	33	34	35	36	37	38	39	40	41	42	43	44	45	46
499	Gobra	0	0	0	0	0	0	0	No	No	Yes	No	No	Yes	Yes	No
500	Binodbati	0	1	1	1	0	0	0	Yes	No	Yes	Yes	No	Yes	Yes	No
501	Chhaonapur	0	0	1	1	1	0	0	Yes	No	Yes	Yes	No	Yes	Yes	No
502	Chakdaha	0	1	1	0	0	0	0	No	No	Yes	Yes	No	Yes	Yes	No
503	Piasara	0	0	0	0	0	0	0	No	Yes	Yes	Yes	No	No	Yes	No
504	Gobarhanra	0	0	0	0	0	0	0	No	No	No	Yes	No	No	Yes	No
505	Ayampahar Pur	0	1	2	2	1	1	0	Yes	No	Yes	Yes	No	Yes	Yes	No
506	Gangarambati	0	2	1	0	0	0	0	Yes	No	Yes	Yes	No	Yes	Yes	No
507	Timna	0	0	0	0	0	0	0	No	No	Yes	Yes	No	Yes	Yes	No
508	Malpaharpur	0	0	1	1	1	0	0	Yes	No	Yes	Yes	No	Yes	Yes	No
509	Ramchandrapur	0	0	0	1	0	0	0	No	No	No	Yes	No	No	Yes	No
510	Panchgachhi	0	0	0	1	1	0	0	No	No	Yes	Yes	No	Yes	No	No
Block T O T A L :		1	39	73	82	10	57	0	15	2	76	47	0	61	71	0

Availability of toilet & others Yes / No				Communication and transport facilities (If amenities available code -Yes is given except for Village Pin Code ,If not available within the village , the distance range code viz; a for < 5 Kms, b for 5-10 Kms and c for 10+ kms of nearest place where facility is available is given).								
Community toilet including bath.	Community toilet excluding bath.	Rural sanitary mart or sanitary hardware outlet available near the village.	Community bio- gas or recycle of waste for productive use.	Post office(PO)	Sub post office (SPO)	Post & Telegraph office (P&TO)	Village Pin Code	Telephones (Land lines)	Public call office (PCO)	Mobile phone coverage	Name of Village	Serial Number
47	48	49	50	51	52	53	54	55	56	57	2	1
No	Yes	No	No	b	a	b	712401	a	a	Yes	Gobra	499
No	No	No	No	b	a	b	712408	Yes	a	a	Binodbati	500
No	No	No	No	c	a	c	712401	Yes	a	Yes	Chhaonapur	501
No	Yes	No	No	b	b	b	712410	a	a	Yes	Chakdaha	502
Yes	No	No	No	a	a	a	712403	Yes	Yes	Yes	Piasara	503
No	No	No	No	a	a	b	712403	Yes	Yes	Yes	Gobarhanra	504
No	Yes	No	No		Yes	c	712401	Yes	Yes	Yes	Ayampahar Pur	505
No	Yes	No	No	b	a	b	712401	Yes	Yes	Yes	Gangarambati	506
No	No	No	No	b	a	b	712401	Yes	a	Yes	Timna	507
No	No	No	No	b	a	b	712401	Yes	Yes	Yes	Malpaharpur	508
No	No	No	No	a	a	b	712410	a	a	Yes	Ramchandrapur	509
No	No	No	No	a	a	a	712403	Yes	a	Yes	Panchgachhi	510
6	14	8	1	8	14	3	89	63	58	82	: Block T O T A L	

Communication and transport facilities (If amenities available code -Yes is given except for Village Pin Code ,If not available within the village , the distance range code viz; a for < 5 Kms, b for 5-10 Kms and c for 10+ kms of nearest place where facility is available is given).													Village connected to highway (If amenities available code viz; a for < 5 Kms, b for 5-10 Kms and c for 10+ kms of nearest place where facility is available is given).			
Serial Number	Name of Village	Internet cafes/ Common service centre (CSC)	Private courier facility	Bus service (Public & Private)	Railway stations	Auto/Modified Autos	Taxis and Vans	Tractors	Cycle-pulled rickshaws(Manual & Machine driven)	Carts driven by animals	Sea /River ferry service	Connected to national highway(NH)	Connected to state highway(SH)	Connected to major district road (MDR)	Connected to others district road	Pucca roads
1	2	58	59	60	61	62	63	64	65	66	67	68	69	70	71	72
499	Gobra	a	b	a	a	a	a	a	Yes	a	b	c	b	a	a	a
500	Binodbati	a	b	Yes	c	b	Yes	Yes	Yes	Yes	c	c	c			a
501	Chhaonapur	b	b	a	c	b	b	Yes	Yes	Yes	c	c	a	a		a
502	Chakdaha	a	b	a	a	a	a	a	Yes	a	b	c	b	a	a	a
503	Piasara	Yes	a	Yes	a	Yes	Yes	Yes	Yes	Yes	Yes	b	Yes	Yes	Yes	Yes
504	Gobarhanra	b	b	Yes	c	b	a	Yes	Yes	Yes	b					a
505	Ayampahar Pur	Yes	b	Yes	c	b	b	Yes	Yes	Yes	c	c	Yes	Yes		Yes
506	Gangarambati	b	b	a	c	b	b	Yes	Yes	Yes	c	c	a	Yes	Yes	a
507	Timna	a	Yes	a	c	a	Yes	a	Yes	c	a	c				a
508	Malpaharpur	a	b	Yes	c	b	b	Yes	Yes	Yes	c	c	c	a	a	a
509	Ramchandrapur	a	a	a	c	a	a	b	Yes	Yes	a	a	a	a	a	a
510	Panchgachhi	a	a	a	c	a	Yes	a	Yes	Yes	a	c	c	b	b	b
Block T O T A L :		15	16	29	3	23	42	51	87	15	4	3	12	27	28	46

ys,village roads, banks & credit societies :-Yes is given, If not available within the code viz; a for < 5 Kms, b for 5-10 Kms place where facility is available is given).													Availability of miscellaneous facilities (If amenities available code -Yes is given, If not available within the village , the distance range code viz; a for < 5 Kms, b for 5-10 Kms and c for 10+ kms of nearest place where facility is available is given).			
Kutchcha roads	Water bounded macadam(WBM) roads	Navigable waterway (river/canal)(NW)	Footpaths (FP)	Commercial & Co-operative Banks	ATM	Agricultural Credit Societies	Self-Help Group (SHG)	Public distribution system (PDS) shop	Mandis / Regular market	Weekly Haat	Agricultural marketing society	Integrated Child Development Scheme (Nutritional Centres)	Anganwadi Centre (Nutritional Centres)	Others (Nutritional Centres)	Name of Village	Serial Number
73	74	75	76	77	78	79	80	81	82	83	84	85	86	87	2	1
Yes	a	b	Yes	a	b	c	Yes	a	c	b	b	a	a	Yes	Gobra	499
Yes			Yes	a	a	c	Yes	Yes	c	b	b	Yes	Yes	Yes	Binodbati	500
Yes	a	c	Yes	a	b	c	Yes	Yes	c	a	a	Yes	Yes	Yes	Chhaonapur	501
Yes	a	b	Yes	a	b	c	Yes	a	c	b	b	Yes	Yes	Yes	Chakdaha	502
Yes	Yes	Yes	Yes	Yes	a	Yes	Yes	a	Yes	a	a	Yes	Yes	Yes	Piasara	503
Yes			Yes		a	c	Yes	Yes	c	Yes	Yes	Yes	Yes	Yes	Gobarhanra	504
Yes	c	c	Yes	a	b	c	Yes	Yes	Yes	b	b	Yes	Yes	Yes	Ayampahar Pur	505
Yes	b	c	Yes	b	b	c	Yes	a	c	b	a	Yes	Yes	Yes	Gangarambati	506
Yes		Yes	Yes	b	c	Yes	Yes	Yes	c	Yes	c	Yes	Yes	Yes	Timna	507
Yes	b	Yes	Yes	a	b	c	Yes	Yes	c	b	b	Yes	Yes	Yes	Malpaharpur	508
Yes	a			a	b	c	Yes	a	c	a	a	Yes	Yes	Yes	Ramchandrapur	509
b	a	Yes	a	b	c	Yes	a	c	b	b	b	Yes	Yes	Yes	Panchgachhi	510
87	39	21	86	8	1	18	84	43	11	22	20	65	77	86	: Block T O T A L	

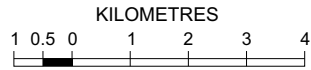
Availability of miscellaneous facilities (If amenities available code -Yes is given, If not available within the village , the distance range code viz; a for < 5 Kms, b for 5-10 Kms and c for 10+ kms of nearest place where facility is available is given).													Availability of electricity (Yes/No)			
Serial Number	Name of Village	ASHA (Accredited Social Health Activist)	Community centre with/without TV	Sports Field,	Sports Club / Recreation Centre	Cinema / Video Hall	Public Library	Public Reading Room	Newspaper Supply	Assembly Polling station	Birth & Death Registration Office	Power Supply for Domestic Use (ED)	Power Supply for Agricultural Use (EAG)	Power Supply for Commercial Use (EC)	Power Supply for All Uses (EA)	
1	2	88	89	90	91	92	93	94	95	96	97	98	99	100	101	
499	Gobra	a	b	a	a	b	a	a	Yes	a	a	Yes	Yes	No	No	
500	Binodbati	Yes	a	Yes	Yes	b	Yes	Yes	Yes	Yes	Yes	Yes	Yes	No	No	
501	Chhaonapur	Yes	b	Yes	Yes	b	a	a	Yes	Yes	Yes	Yes	Yes	No	No	
502	Chakdaha	a	b	a	a	b	a	a	Yes	Yes	a	Yes	Yes	Yes	Yes	
503	Piasara	Yes	Yes	Yes	Yes	Yes	Yes	Yes	Yes	Yes	Yes	Yes	Yes	Yes	Yes	
504	Gobarhanra	Yes	Yes	Yes	Yes	Yes	Yes	Yes	Yes	Yes	Yes	Yes	No	No	No	
505	Ayampahar Pur	Yes	Yes	Yes	Yes	b	b	b	Yes	Yes	Yes	Yes	Yes	No	No	
506	Gangarambati	Yes	Yes	Yes	Yes	b	a	a	Yes	a	a	Yes	Yes	No	No	
507	Timna	Yes	Yes	Yes	Yes	Yes	Yes	Yes	Yes	Yes	Yes	Yes	Yes	Yes	Yes	
508	Malpaharpur	Yes	Yes	Yes	Yes	b	a	a	Yes	Yes	Yes	Yes	Yes	No	No	
509	Ramchandrapur	Yes	Yes	Yes	Yes	Yes	Yes	Yes	Yes	Yes	Yes	Yes	No	No	No	
510	Panchgachhi	Yes	c	Yes	c	b	a	Yes	Yes	Yes	a	Yes	Yes	No	No	
Block T O T A L :		80	43	54	59	21	26	34	86	79	38	89	85	75	74	

Nearest Town		Land Use								
		Area under different types of land use (in hectares rounded up to one decimal place)								
Name	Distance range code i.e. a for < 5 Kms, b for 5-10 Kms and c for 10+ kms .	Forests	Area under Non-agricultural Uses	Barren and Un-cultivable land	Permanent Pastures and Other Grazing Lands	Land Under Miscellaneous Tree Crops etc.	Culturable Waste Land	Name of Village	Serial Number	
102	103	104	105	106	107	108	109	2	1	
TARAKESWAR	b	0	8.7	0	0	0	0	0 Gobra	499	
TARAKESWAR	c	0	34.3	0	0	0	2	2 Binodbati	500	
TARAKESWAR	c	0	20.2	0	0	0	3	3 Chhaonapur	501	
TARAKESHWAR	c	0	17.4	0	0	0	0	0 Chakdaha	502	
TARAKESWAR	b	0	6.1	0	0	0	0	0 Piasara	503	
TARAKESWAR	b	0	5	0	0	0	0	0 Gobarhanra	504	
TARAKESWAR	b	0	67.4	0	0	0	2	2 Ayampahar Pur	505	
TARAKESWAR	a	0	8	0	0	0	0	0 Gangarambati	506	
TARAKESWAR	b	0	17.7	0	0	0	0	0 Timna	507	
TARAKESWAR	c	0	49.2	0	0	0	2	2 Malpaharpur	508	
TARAKESWAR	b	0	20	0	0	0	0	0 Ramchandrapur	509	
TARAKESWAR	b	0	7	0	0	0	0	0 Panchgachhi	510	
0		0	65.3	2903.8	0	0	0	359.2 : Block T O T A L		

Land Use												
Area under different types of land use (in hectares rounded up to one decimal place)							Area irrigated by source (in hectare).					
Serial Number	Name of Village	Fallow lands other than current fallows	Current Fallows	Net Area Sown	Total Irrigated Land Area	Total Un-irrigated Land Area	Canals (C)	Wells/Tube-wells(W/TW)	Tanks/Lakes(T/L)	Water Falls(WF)	Others(O)	
1	2	110	111	112	113	114	115	116	117	118	119	
499	Gobra	0	0	73.2	73.2	0	68.8	4.4	0	0	0	
500	Binodbati	0	0	80	78	2	49	22	7	0	0	
501	Chhaonapur	0	0	59	52	7	34	18	0	0	0	
502	Chakdaha	0	0	81.3	79	2.3	72.8	6.2	0	0	0	
503	Piasara	0	0	100	85	15	65	20	0	0	0	
504	Gobarhanra	0	0	133	89	44	51	32	6	0	0	
505	Ayampahar Pur	0	0	131	70	61	56	14	0	0	0	
506	Gangarambati	0	0	36.4	25	11.4	5	8	7	0	5	
507	Timna	0	0	32.1	32.1	0	14	13	5.1	0	0	
508	Malpaharpur	0	0	116	96	20	53	38	5	0	0	
509	Ramchandrapur	0	0	51.8	15	36.8	0	9	6	0	0	
510	Panchgachhi	0	0	69.2	28	41.2	5	16	7	0	0	
Block T O T A L :		0	0	8663.9	6761.9	1902.6	4149.5	1795.5	808.8	0	0	

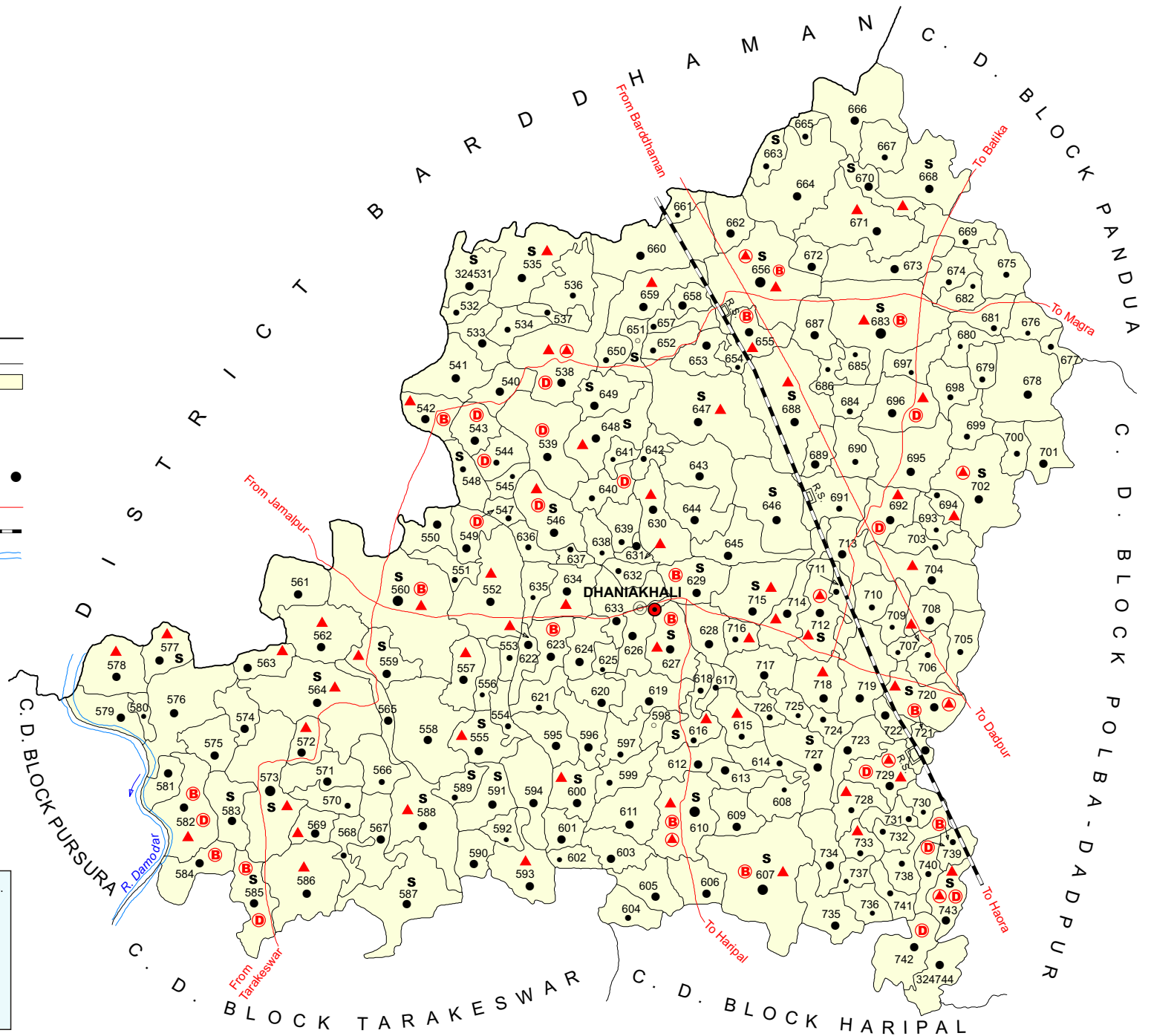
Name of three most important commodities manufactured			Name of Village	Serial Number
First	Second	Third		
120	121	122	2	1
			Gobra	499
			Binodbati	500
			Chhaonapur	501
			Chakdaha	502
			Piasara	503
			Gobarhanra	504
			Ayampahar Pur	505
			Gangarambati	506
Rice			Timna	507
			Malpaharpur	508
			Ramchandrapur	509
			Panchgachhi	510
			: Block T O T A L	

INDIA
WEST BENGAL
C. D. BLOCK DHANIAKHALI
DISTRICT HUGLI



- BOUNDARY, DISTRICT
- „ C. D. BLOCK
- „ VILLAGE WITH MDDS CODE 324531
- HEADQUARTERS : POLICE STATION
- „ C. D. BLOCK
- POPULATION SIZE OF VILLAGES: BELOW 200, 200-499, 500-999, 1000-4999, 5000 AND ABOVE
- IMPORTANT METALLED ROADS
- RAILWAY LINE WITH STATION, BROAD GAUGE
- RIVER AND STREAM
- HIGH SCHOOL / INTER COLLEGE . **S**
- TECHNICAL INSTITUTIONS **T**
- BANK **B**
- DISPENSARY **D**
- PRIMARY HEALTH CENTRE **A**
- OTHER MEDICAL SERVICES **▲**

TOTAL AREA OF THE C. D. BLOCK	275.68 Sq. Kms.
TOTAL POPULATION OF THE C. D. BLOCK	320534
TOTAL NUMBER OF VILLAGES	214
TOTAL NUMBER OF INHABITED VILLAGES	214
TOTAL NUMBER OF CENSUS TOWNS	NIL
TOTAL NUMBER OF STATUTORY TOWNS	NIL
DISTANCE FROM DISTRICT HEADQUARTERS TO C. D. BLOCK HEADQUARTERS (APPROX.)	36 Kms.



Alphabetical List of Villages

Name of the CD Block : Dhaniakhali

CD Block Code (2011) : 0190

Sl. No.	Name of the Village	PLCN 2001	MDDS PLCN 2011
1	2	3	4
1	Akabpur	01839500	324670
2	Akilpur	01845100	324726
3	Ala	01835600	324631
4	Alipur	01840700	324682
5	Bagnan	01845400	324729
6	Bahadurpur	01844600	324721
7	Baharampur	01828200	324557
8	Baidyapur	01826400	324539
9	Bajitpur	01846700	324742
10	Balagari	01841900	324694
11	Balidaha	01838000	324655
12	Balidanga	01826600	324541
13	Balighari	01833000	324605
14	Ballabhipur	01828700	324562
15	Banna	01829400	324569
16	Banshipur	01826500	324540
17	Bara Khanpur	01841600	324691
18	Bara Mallikpur	01838600	324661
19	Barul	01839100	324666
20	Basipur	01839700	324672
21	Bathangaria	01841400	324689
22	Beguna	01829100	324566
23	Belgachhia	01837300	324648
24	Belmuri	01844500	324720
25	Benathali	01838400	324659
26	Bhabanipur	01842500	324700
27	Bhagabanpur	01843900	324714
28	Bhandarhati	01833500	324610
29	Bhastara	01840800	324683
30	Bhotar	01840000	324675
31	Birpur	01837800	324653
32	Bishnupur	01831200	324587
33	Brahmanpara	01844100	324716
34	Byaspur	01827900	324554
35	Chaitanya Bati	01830400	324579
36	Chak Bibi	01837600	324651

Alphabetical List of Villages

Name of the CD Block : Dhaniakhali

CD Block Code (2011) : 0190

Sl. No.	Name of the Village	PLCN 2001	MDDS PLCN 2011
1	2	3	4
37	Chak Sultan	01834200	324617
38	Chandpur	01831800	324593
39	Chapabere	01835300	324628
40	Chaughata	01825800	324533
41	Chautara	01831100	324586
42	Chelua	01846000	324735
43	Chenchua	01831600	324591
44	Cheragram	01841300	324688
45	Chhota Khanpur	01844700	324722
46	Chhota Mallikpur	01836200	324637
47	Chinagari	01832800	324603
48	Chitla	01836900	324644
49	Chopa	01826300	324538
50	Dakshin Abhirampur	01833300	324608
51	Dakshin Basudebpur	01846200	324737
52	Dakshin Fatepur	01833900	324614
53	Dakshin Jagannaathpur	01829300	324568
54	Dakshin Kotalpur	01830800	324583
55	Dakshin Malikapur	01845700	324732
56	Dakshin Mamudpur	01829900	324574
57	Dakshin Mogalpur	01833100	324606
58	Dakshin Sankarpur	01827400	324549
59	Dashghara	01828400	324559
60	Dedhara	01828000	324555
61	Deluara	01842600	324701
62	Deora	01829600	324571
63	Deulpara	01832500	324600
64	Dhamaitikar	01831900	324594
65	Dhaniakhali	01835400	324629
66	Dhantikari	01845800	324733
67	Dharampur	01830000	324575
68	Dighir	01828600	324561
69	Dipa	01834600	324621
70	Dulfa	01841000	324685
71	Dumro	01840900	324684
72	Durga Prasad	01833600	324611

Alphabetical List of Villages

Name of the CD Block : Dhaniakhali

CD Block Code (2011) : 0190

Sl. No.	Name of the Village	PLCN 2001	MDDS PLCN 2011
1	2	3	4
73	Durgapur	01842100	324696
74	Faridpur	01837900	324654
75	Galgale	01836300	324638
76	Gangarampur	01845900	324734
77	Gangeshnagar	01828300	324558
78	Gauripur	01845300	324728
79	Gete Gari	01837100	324646
80	Ghana Shyampur	01834900	324624
81	Ghoshla	01838900	324664
82	Gobarara	01843300	324708
83	Gobindapur	01829200	324567
84	Gopalpur	01842000	324695
85	Gopikantapur	01839300	324668
86	Gopinagar	01829800	324573
87	Gotpur	01834400	324619
88	Gurap	01838100	324656
89	Gurbari	01826000	324535
90	Habibpur	01830300	324578
91	Hariharpur	01845600	324731
92	Harirampur	01825700	324532
93	Harpur	01835800	324633
94	Hasampur	01838300	324658
95	Hatkamalpur	01836500	324640
96	Hazipur	01827100	324546
97	Heregari	01841800	324693
98	Hiranya Bati	01834300	324618
99	Hridayampur	01826900	324544
100	Itachona	01840600	324681
101	Jadupur	01835700	324632
102	Jamdara	01830200	324577
103	Jayharipur	01834000	324615
104	Jayrambati	01834100	324616
105	Jerur	01825600	324531
106	Jhuma	01840200	324677
107	Jiara	01830900	324584
108	Jolkul	01839600	324671

Alphabetical List of Villages

Name of the CD Block : Dhaniakhali

CD Block Code (2011) : 0190

Sl. No.	Name of the Village	PLCN 2001	MDDS PLCN 2011
1	2	3	4
109	Jot Harananda	01843200	324707
110	Jot Kamal	01835000	324625
111	Jot Mahes	01846500	324740
112	Kabilpur	01832600	324601
113	Kak Gachhi	01833400	324609
114	Kamalpur	01834700	324622
115	Kanajuli	01842900	324704
116	Kanikar	01832400	324599
117	Kankrakuli	01832100	324596
118	Kansaripur	01841200	324687
119	Kanta Garia	01842200	324697
120	Kanuibanka	01845200	324727
121	Kashipur	01827200	324547
122	Katgara	01826800	324543
123	Kathalgaria	01840400	324679
124	Khajurdaha	01842700	324702
125	Khanpur	01826700	324542
126	Kharu	01837400	324649
127	Konan	01835500	324630
128	Kumrul	01830700	324582
129	Lokabati	01836800	324643
130	Madhupur	01836600	324641
131	Madhusudanpur	01836100	324636
132	Madpur	01827500	324550
133	Mahamaya	01837000	324645
134	Maharampur	01827300	324548
135	Mahishgara	01826200	324537
136	Majinan	01841700	324692
137	Makhalpur	01833800	324613
138	Mallikpur	01844300	324718
139	Mandara	01833200	324607
140	Manikpur	01843100	324706
141	Manipur	01840100	324676
142	Masuria	01839400	324669
143	Melki Kutubpur	01840300	324678
144	Mitrapur	01832700	324602

Alphabetical List of Villages

Name of the CD Block : Dhaniakhali

CD Block Code (2011) : 0190

Sl. No.	Name of the Village	PLCN 2001	MDDS PLCN 2011
1	2	3	4
145	Mreja Nagar	01844000	324715
146	Muidipur	01843800	324713
147	Mukundapur	01836700	324642
148	Nakira Para	01846400	324739
149	Nalitajol	01846900	324744
150	Nalthoba	01831400	324589
151	Nimdanga	01828800	324563
152	Nischintapur	01830500	324580
153	Noapara	01844800	324723
154	Pachhra	01841100	324686
155	Paikpara	01831700	324592
156	Palasi	01837200	324647
157	Parambua	01831300	324588
158	Parameswarpur	01845500	324730
159	Paschim Banpur	01828100	324556
160	Paschim Gopinathpur	01830100	324576
161	Paschim Kalikapur	01830600	324581
162	Paschim Keshabpur	01833700	324612
163	Paschim Narayanpur	01831000	324585
164	Pitha	01836400	324639
165	Podpara	01845000	324725
166	Pora Bazar	01846800	324743
167	Purandarpur	01846300	324738
168	Purba Banpur	01834800	324623
169	Purba Kalikapur	01835100	324626
170	Purbba Gopinathpur	01838800	324663
171	Purbba Keshabpur	01846600	324741
172	Purbba Narayanpur	01842300	324698
173	Radha Ballabhpur	01843000	324705
174	Radha Nagar	01829700	324572
175	Raghabindubati	01827000	324545
176	Rahia	01837500	324650
177	Rajipur	01827700	324552
178	Ramchandrapur	01844900	324724
179	Rameswarbati	01843700	324712
180	Rautpur	01829500	324570

Alphabetical List of Villages

Name of the CD Block : Dhaniakhali

CD Block Code (2011) : 0190

Sl. No.	Name of the Village	PLCN 2001	MDDS PLCN 2011
1	2	3	4
181	Rudrani	01844400	324719
182	Sahbazar	01829000	324565
183	Salalpur	01827800	324553
184	Samaspur	01835200	324627
185	Sandhanpur	01846100	324736
186	Sarampara	01831500	324590
187	Sarbanandapur	01843400	324709
188	Satidaha	01838700	324662
189	Saturia	01841500	324690
190	Serpur	01832900	324604
191	Sheapur	01839000	324665
192	Shibai Chandi	01843600	324711
193	Shibpur	01842800	324703
194	Shripatipur	01832300	324598
195	Shrirampur	01828900	324564
196	Simla	01835900	324634
197	Sirijpur	01827600	324551
198	Sitipalashi	01832000	324595
199	Sonajol	01839200	324667
200	Srikrishnapur	01828500	324560
201	Surat Sinpur	01832200	324597
202	Talbona	01844200	324717
203	Tegachhi Bhabanipur	01834500	324620
204	Telekona	01837700	324652
205	Uliara	01840500	324680
206	Uttar Abhirampur	01839800	324673
207	Uttar Basudebpur	01842400	324699
208	Uttar Fatepur	01839900	324674
209	Uttar Jagannathpur	01825900	324534
210	Uttar Kotalpur	01838200	324657
211	Uttar Malikapur	01836000	324635
212	Uttar Mamudpur	01826100	324536
213	Uttar Mogalpur	01843500	324710
214	Uttar Sankarpur	01838500	324660

Census of India 2011
Amenities and Land use

Serial Number	Name of Village	Location code no.	Total area of the village (in hectares rounded up to one decimal place)	Total population (2011 census)	Number of households (2011 census)	Number of educational amenities available in village, the distance range code viz; a for 0-5 kms, b for 5-10 kms, c for 10+ kms of nearest place where facility is available							
						Pre-Primary school (PP)	Primary school (P)	Middle school (M)	Secondary School (S)	Senior Secondary school (SS)	Degree college of arts science & commerce (ASC)	Engineering college(EC)	Medical college (MC)
1	2	3	4	5	6	7	8	9	10	11	12	13	14

Name of District:-Hugli

Name of CD Block:-Dhaniakhali

511	Jerur	324531	127	1345	367	1	1	1	1	a	c	c	c
512	Harirampur	324532	48.5	773	195	1	1	b	b	b	c	c	c
513	Chaughata	324533	100	1557	437	1	1	a	a	a	c	c	c
514	Uttar Jagannathpur	324534	73.1	525	135	1	1	a	a	a	c	c	c
515	Gurbari	324535	266.9	1898	478	1	1	1	1	1	c	c	c
516	Uttar Mamudpur	324536	154.5	721	185	1	1	a	a	a	b	c	c
517	Mahishgara	324537	54.6	914	234	1	1	a	a	a	b	c	c
518	Chopa	324538	321.5	2821	746	1	1	1	1	1	c		
519	Baidyapur	324539	275.3	2304	548	1	1				b		
520	Banshipur	324540	94.2	1117	301	1	1						
521	Balidanga	324541	162.4	1731	403	1	1	1	b	b	b	c	c
522	Khanpur	324542	111.1	2664	641	1	1	b	b	b	b	c	c
523	Katgara	324543	100.3	1431	365	1	1						
524	Hridayampur	324544	93.7	820	204	b	a						
525	Raghabindubati	324545	45.2	252	66	b	a						
526	Hazipur	324546	168	1702	408	2	2	1	1				
527	Kashipur	324547	44.2	676	144	1	1						
528	Maharampur	324548	87.7	943	272	1	1	1	1	b	b		
529	Dakshin Sankarpur	324549	94.2	1094	244	1	1	a	a	a	c	c	c
530	Madpur	324550	85.4	1201	285	1	1	a	a	a	c	c	c
531	Sirijpur	324551	96	687	166	a	a	a	a	a	c	c	c
532	Rajipur	324552	296.3	3659	897	2	2	1		b	a		
533	Salalpur	324553	48.6	744	190	2	2	a	a		a		
534	Byaspur	324554	62.6	897	213	1	1		a		a		
535	Dedhara	324555	121.4	1706	390	1	1	1	1	1	b		
536	Paschim Banpur	324556	63.5	427	105	1	1	a		a	b		
537	Baharampur	324557	114.6	1112	274	1	1	a		a	a		
538	Gangeshnagar	324558	320.3	3333	791	2	2	1	a	a	c		
539	Dashghara	324559	182.2	3116	784	5	5	2	2	2	b		
540	Srikrishnapur	324560	631.3	10345	2621	7	7	2	1	1	c		c
541	Dighir	324561	178.8	2412	632	1	1	a	a	a	c		c
542	Ballabhipur	324562	172.5	1299	324	1	1	1	a	a	c	c	c
543	Nimdanga	324563	88.2	1044	255	2	2	a	a	a	c	c	c
544	Shrirampur	324564	387.8	4170	968	2	2	2	1	a	c	c	c
545	Sahbazar	324565	48.9	1233	299	1	1	a	a	a	c	c	c
546	Beguna	324566	106.5	630	153	1	1	a	a	a	c	c	c
547	Gobindapur	324567	152.6	1286	315	1	1	a	a	a	b	c	c
548	Dakshin Jagannaathpur	324568	83.6	940	225	1	1	a	a	a	a	c	c
549	Banna	324569	68.2	1626	418	1	1	a	a	a	a	c	c
550	Rautpur	324570	84.3	824	213	1	1	a	a	a	b	c	c
551	Deora	324571	122.2	1555	380	1	1	a	a	a	b	c	c
552	Radha Nagar	324572	79.6	1746	435	1	1	a	a	a	b	c	c
553	Gopinagar	324573	352.2	5424	1323	3	3	1	1	1	a	c	c

- Village Directory

(As in 2009)

le. (If not available within the < 5 Kms, b for 5-10 Kms and c cility is available is given).						Number of Medical Amenities available. (If not available within the village , the distance range code viz; a for < 5 Kms, b for 5-10 Kms and c for 10+ kms of nearest place where facility is available is given).						Name of Village	Serial Number					
Management institute (MI)	Polytechnic (Pt)	Vocational training school /ITI	Non-formal training centre (NFTC)	Special school for disabled (SSD)	Others (specify)	Community health centre (CHC)	Primary health centre (PHC)	Primary health sub centre (PHS)	Maternity and child welfare centre (MCW)	T.B. clinic (TBC)	Hospital-allopathic (HA)			Hospital-alternative medicine (HO)	Dispensary (D)	Veterinary hospital (VH)	Mobile health clinic (MHC)	Family welfare centre (FWC)
15	16	17	18	19	20	21	22	23	24	25	26	27	28	29	30	31	2	1

Location CodeNo:-338

Location CodeNo:-0190

c	c					a	a	a	c	c	c					a	Jerur	511
c	c					b	c	c	c	c							Harirampur	512
c	c	c				b	c	c	c	c							Chaughata	513
c	c	c				b	c	c	c	c							Uttar Jagannathpur	514
c	c					c	c	1	c	c	c	c					Gurbari	515
c	c					a	b	a	a	b	b						Uttar Mamudpur	516
c	c	c				b	b	a	a	b	b	b	b	b	b	b	Mahishgara	517
							1	1			1		1				Chopa	518
													1				Baidyapur	519
													1				Banshipur	520
c	c							b	b	b	b	b	b	b	b	b	Balidanga	521
c	c					b	b	1	b	b	b	b					Khanpur	522
													1				Katgara	523
													1				Hridayampur	524
																	Raghabindubati	525
						2	2	1		2	2	2	2	2	2	2	Hazipur	526
													1				Kashipur	527
						b	b	b	b	b	b	b	b				Maharampur	528
c	c	c				a	c	a	a	c	c		a	c		a	Dakshin Sankarpur	529
c	c	c				a	b	a	a	b	b		a	b		a	Madpur	530
c	c	c				a	c	a	a	c	c		a	c		a	Sirijpur	531
						a		1	a				a				Rajipur	532
						a		a			a		a	a			Salalpur	533
						a	a	a									Byaspur	534
						b		1	b		b		a	b			Dedhara	535
						b		a			b		a	b			Paschim Banpur	536
								1	a		a		a	a			Baharampur	537
						a			a	c				a			Gangeshnagar	538
						a		1	b		b			a		b	Dashghara	539
c	c	c					b	1	1	b	b			b		1	Srikrishnapur	540
c	c	c				a	c	a	a	c	c		a	c		a	Dighir	541
c	c	c				a	c	1	a	c	c		a	c		a	Ballabhipur	542
c	c	c	c			b	b	1	b	c	c	c	b	b			Nimdanga	543
c	c	c	c			b	b	1	b	c	c	c	b	b			Shrirampur	544
c	c	c	c			b	b	a	a	c	c	c	b	b			Sahbazar	545
c	c	c	c			b	b	b	b	c	c	c	b	b			Beguna	546
c	c	c	c			b	b	a	a	c	c	c	b	b			Gobindapur	547
c	c	c	c			a	a	a	a	c	c	c	a	a			Dakshin Jagannaathpur	548
c	c	c	c			b	b	1	a	c	c	c	b	b			Banna	549
c	c	c	c			b	b	a	a	c	c	c	b	b			Rautpur	550
c	c	c	c			b	b	a	a	c	c	c	b	b			Deora	551
c	c	c	c			b	b	1	a	c	c	c	b	b			Radha Nagar	552
c	c	c	c			b	b	1	b	c	c	c		b			Gopinagar	553

Serial Number	Name of Village	Number of Non-Government Medical Amenities available.							Availability of drinking water - Yes / No							
		Charitable non Govt. hospital/Nursing home.	Medical practitioner with MBBS Degree	Medical practitioner with other degree	Medical practitioner with no degree	Traditional practitioner and faith healer	Medicine Shop	Others	Tap water (Treated/Untreated)	Well water (Covered / Uncovered well)	Hand Pump	Tube wells / Bore well	Spring	River / Canal	Tank / Pond / Lake	Others
1	2	32	33	34	35	36	37	38	39	40	41	42	43	44	45	46

511	Jerur	0	0	0	0	0	1	0	No	No	Yes	Yes	No	Yes	Yes	No
512	Harirampur	0	0	0	0	0	0	0	No	No	Yes	Yes	No	Yes	Yes	No
513	Chaughata	0	0	0	0	0	0	0	No	No	Yes	Yes	No	Yes	Yes	No
514	Uttar Jagannathpur	0	0	0	0	0	0	0	No	No	Yes	Yes	No	Yes	Yes	No
515	Gurbari	0	0	0	0	0	0	0	No	No	No	Yes	No	No	No	No
516	Uttar Mamudpur	0	0	0	0	0	0	0	No	No	Yes	Yes	No	Yes	Yes	No
517	Mahishgara	0	0	0	0	0	0	0	No	No	Yes	Yes	No	Yes	Yes	No
518	Chopa	0	0	1	0	0	0	0	No	No	Yes	No	No	Yes	Yes	No
519	Baidyapur	0	0	0	0	0	0	0	No	No	Yes	No	No	Yes	Yes	No
520	Banshipur	0	0	0	1	0	2	0	No	No	Yes	No	No	Yes	Yes	No
521	Balidanga	0	0	0	0	0	0	0	No	No	Yes	Yes	No	Yes	Yes	No
522	Khanpur	0	0	0	0	0	2	0	No	Yes	Yes	Yes	No	No	Yes	No
523	Katgara	0	0	0	0	0	0	0	No	No	Yes	No	No	Yes	Yes	No
524	Hridayampur	0	0	0	0	0	0	0	No	No	Yes	No	No	Yes	Yes	No
525	Raghabindubati	0	0	0	0	0	0	0	No	No	Yes	No	No	Yes	Yes	No
526	Hazipur	0	0	0	1	0	0	0	No	No	Yes	No	No	Yes	Yes	No
527	Kashipur	0	0	0	0	0	0	0	No	No	Yes	No	No	Yes	Yes	No
528	Maharampur	0	0	0	0	0	0	0	No	No	Yes	Yes	No	Yes	Yes	No
529	Dakshin Sankarpur	0	0	0	0	0	0	0	No	No	Yes	No	No	Yes	Yes	No
530	Madpur	0	0	0	0	0	0	0	No	No	Yes	No	No	Yes	Yes	No
531	Sirijpur	0	0	0	0	0	0	0	No	No	Yes	No	No	Yes	Yes	No
532	Rajipur	0	1	0	0	0	0	0	No	No	No	Yes	No	No	No	No
533	Salalpur	0	0	0	0	0	0	0	No	No	No	Yes	No	No	No	No
534	Byaspur	0	0	0	0	0	0	0	No	No	No	Yes	No	No	No	No
535	Dedhara	0	0	0	0	0	0	0	No	No	No	Yes	No	No	No	No
536	Paschim Banpur	0	0	0	0	0	0	0	No	No	No	Yes	No	No	No	No
537	Baharampur	0	0	0	0	0	0	0	No	No	No	Yes	No	No	No	No
538	Gangeshnagar	0	0	0	0	0	0	0	No	No	No	Yes	No	No	No	No
539	Dashghara	1	3	1	0	0	3	0	No	No	No	Yes	No	No	No	No
540	Srikrishnapur	0	2	1	4	0	6	0	No	No	Yes	No	No	Yes	Yes	No
541	Dighir	0	0	0	0	0	0	0	No	No	Yes	No	No	Yes	Yes	No
542	Ballabhipur	0	0	0	0	0	0	0	No	No	Yes	No	No	Yes	Yes	No
543	Nimdanga	0	0	0	0	0	0	0	No	No	No	Yes	No	No	No	No
544	Shrirampur	0	0	0	0	0	0	0	No	No	No	Yes	No	No	No	No
545	Sahbazar	0	0	0	0	0	0	0	No	No	No	Yes	No	No	No	No
546	Beguna	0	0	0	0	0	0	0	No	No	No	Yes	No	No	No	No
547	Gobindapur	0	0	0	0	0	0	0	No	No	No	Yes	No	No	No	No
548	Dakshin Jagannaathpur	0	0	0	0	0	0	0	No	No	No	Yes	No	No	No	No
549	Banna	0	0	0	0	0	0	0	No	No	No	Yes	No	No	No	No
550	Rautpur	0	0	0	0	0	0	0	No	No	No	Yes	No	No	No	No
551	Deora	0	0	0	0	0	0	0	No	No	No	Yes	No	No	No	No
552	Radha Nagar	0	0	0	0	0	0	0	No	No	No	Yes	No	No	No	No
553	Gopinagar	0	0	0	0	0	1	0	No	No	No	Yes	No	No	No	No

Availability of toilet & others Yes / No				Communication and transport facilities (If amenities available code -Yes is given except for Village Pin Code ,If not available within the village , the distance range code viz; a for < 5 Kms, b for 5-10 Kms and c for 10+ kms of nearest place where facility is available is given).								
Community toilet including bath.	Community toilet excluding bath.	Rural sanitary mart or sanitary hardware outlet available near the village.	Community bio- gas or recycle of waste for productive use.	Post office(PO)	Sub post office (SPO)	Post & Telegraph office (P&TO)	Village Pin Code	Telephones (Land lines)	Public call office (PCO)	Mobile phone coverage	Name of Village	Serial Number
47	48	49	50	51	52	53	54	55	56	57	2	1

No	No	No	No	c	b	c	712303	Yes	Yes	Yes	Jerur	511
No	No	No	No	c	b	c	712402	Yes	Yes	Yes	Harirampur	512
No	No	No	No	c	b	c	712308	Yes	Yes	Yes	Chaughata	513
No	No	No	No	c	b	c	712308	Yes	Yes	Yes	Uttar Jagannathpur	514
No	No	No	No			c	712308	a	b	Yes	Gurbari	515
No	No	No	No	b	a	c	712302	Yes	b	Yes	Uttar Mamudpur	516
No	No	No	No	Yes		c	712402	Yes	Yes	Yes	Mahishgara	517
No	No	No	No	b	Yes	b	712308			b	Chopa	518
No	Yes	No	No	b	a	c	712308	b	b	b	Baidyapur	519
No	No	No	No	a	a	b	712303	a	b	b	Banshipur	520
No	No	No	No	b	a	b	712308	Yes	Yes	Yes	Balidanga	521
No	No	No	No		Yes	Yes	712308	Yes	Yes	Yes	Khanpur	522
No	No	No	No		a	b	712308	a	a	b	Katgara	523
No	No	No	No		a	c	712308	a	b	b	Hridayrampur	524
No	No	No	No		a	c	712302	b	b	b	Raghabindubati	525
Yes	Yes	No	No	Yes	c	c	712302	Yes	b	Yes	Hazipur	526
Yes	Yes	No	No			c	712308	Yes	Yes	Yes	Kashipur	527
No	No	No	No	b	a	a	712308	Yes	Yes	Yes	Maharampur	528
No	No	No	No	a	a	a	712303	Yes	a	a	Dakshin Sankarpur	529
No	No	No	No	a	a	a	712302	Yes	a	b	Madpur	530
No	No	No	No	a	a	a	712402	Yes	a	b	Sirijpur	531
No	No	No	No	a	a	b	712302	Yes		Yes	Rajipur	532
No	No	No	No	b	a	b	712302	Yes	a	Yes	Salalpur	533
No	No	No	No	a	a	b	712302	Yes	b	b	Byaspur	534
No	No	No	No	b	Yes	b	712302	Yes	Yes	Yes	Dedhara	535
No	No	No	No	a	a	b	712302	Yes	a	Yes	Paschim Banpur	536
No	No	No	No	a	a	b	712302	Yes	Yes	Yes	Baharampur	537
No	No	No	No		a	b	712301	Yes	a	Yes	Gangesnagar	538
No	No	No	No	a		b	712402	Yes	Yes	Yes	Dashghara	539
Yes	No	No	No	Yes	Yes	Yes	712402	Yes	Yes	Yes	Srikrishnapur	540
No	No	No	No	a	a	c	712402	Yes	a	b	Dighir	541
No	No	No	No	a	a	a	712402	Yes	a	a	Ballabhipur	542
No	No	No	No	b	Yes	b	712402	Yes	Yes	Yes	Nimdanga	543
No	No	No	No	b	a	b	712412	Yes	Yes	Yes	Shrirampur	544
No	No	No	No	a	Yes	a	712402	Yes	Yes	Yes	Sahbazar	545
No	No	No	No	b	a	b	712308	Yes	Yes	Yes	Beguna	546
No	No	No	No	b	a	b	712305	Yes	Yes	Yes	Gobindapur	547
No	No	No	No	a	a	a	712148	Yes	Yes	Yes	Dakshin Jagannaathpur	548
No	No	No	No	a	a	a	712402	Yes	Yes	Yes	Banna	549
No	No	No	No	a	Yes	a	712402	Yes	Yes	Yes	Rautpur	550
No	No	No	No	a	a	a	712402	Yes	Yes	Yes	Deora	551
No	No	No	No	a	a	a	712147	Yes	Yes	Yes	Radha Nagar	552
No	No	No	No	b	Yes	b	712402	Yes	Yes	Yes	Gopinagar	553

Communication and transport facilities (If amenities available code -Yes is given except for Village Pin Code ,If not available within the village , the distance range code viz; a for < 5 Kms, b for 5-10 Kms and c for 10+ kms of nearest place where facility is available is given).												Village connected to highway (If amenities available code viz; a for < 5 Kms, b for 5-10 Kms and c for 10+ kms of nearest place where facility is available is given).				
Serial Number	Name of Village	Internet cafes/ Common service centre (CSC)	Private courier facility	Bus service (Public & Private)	Railway stations	Auto/Modified Autos	Taxis and Vans	Tractors	Cycle-pulled rickshaws(Manual & Machine driven)	Carts driven by animals	Sea /River ferry service	Connected to national highway(NH)	Connected to state highway(SH)	Connected to major district road (MDR)	Connected to others district road	Pucca roads
1	2	58	59	60	61	62	63	64	65	66	67	68	69	70	71	72

511	Jerur	c	b	Yes	c	b	Yes	Yes	Yes	c	b					Yes
512	Harirampur	c	b	Yes	c	b	Yes	Yes	Yes	c	b					Yes
513	Chaughata	c	b	Yes	b	b	Yes	Yes	Yes	c	a					Yes
514	Uttar Jagannathpur	c	b	Yes	b	b	Yes	Yes	Yes	c	a					Yes
515	Gurbari	b	c	a	c	c	a	a	Yes	c	b					a
516	Uttar Mamudpur	c	b	a	c	c	Yes	Yes	Yes	c	b	c	c			a
517	Mahishgara	c	b	Yes	c	c	Yes	Yes	Yes	c	b	b	c			Yes
518	Chopa	c	b	a	c	c	Yes	Yes	Yes	Yes	a	b		Yes		Yes
519	Baidyapur	c	b	a	c	c	Yes	Yes	Yes	Yes	b	b		a		a
520	Banshipur	c	b	a	c	b	Yes	Yes	Yes	Yes	b	b	Yes			a
521	Balidanga	b	b	Yes	c	c	Yes	Yes	Yes	c	a	c	c			a
522	Khanpur	b	b	Yes	c	b	Yes	Yes	Yes	c	b	b	b	Yes	Yes	Yes
523	Katgara	b	b	a	c	b	Yes	Yes	Yes	Yes	b	b		a		a
524	Hridayampur	b	b	a	c	b	Yes	Yes	Yes	Yes	b	b		b		b
525	Raghabindubati	c	b	a	c	a	Yes	b	Yes	Yes	a	b		a		a
526	Hazipur	c	c	a	c	b	b	Yes	Yes	Yes	Yes	c	c	c		a
527	Kashipur	c	c	Yes	b	b	Yes	Yes	Yes	Yes	b				Yes	a
528	Maharampur	c	b	a	b	c	Yes	Yes	Yes	c	b			a	a	a
529	Dakshin Sankarpur	c	b	a	c	a	a	Yes	a	Yes	b	c	c	a	a	a
530	Madpur	b	c	a	b	b	a	Yes	Yes	Yes	b	c	c	a	a	a
531	Sirijpur	c	b	a	b	b	a	Yes	a	Yes	b	c	c	a	a	a
532	Rajipur	c	b	a	b	a	a	b	Yes	c	a					a
533	Salalpur	b	b	a	a	a	a	b	Yes	c	a			a		a
534	Byaspur	c	b	a	b	b	a	a	Yes	c	b	b	b	a		a
535	Dedhara	b	a	a	b	b	a	c	Yes	c	b			a		Yes
536	Paschim Banpur	c	b	a	b	a	a	c	Yes	c	a			a		a
537	Baharampur	c	b	a	b	b	a	b	Yes	c	b	c	c	a		a
538	Gangeshnagar	c	b	a	c	b	a	b	Yes	c	b					a
539	Dashghara	c	b	a	c	a	Yes	Yes	Yes	c	a		b	b		a
540	Srikrishnapur	Yes	c	Yes	c	b	Yes	Yes	Yes	Yes	b	c	c	Yes	Yes	Yes
541	Dighir	a	b	a	c	b	a	Yes	a	c	a	c	c	a	a	a
542	Ballabhipur	a	b	a	c	b	a	a	a	a	b	c	c	a	a	a
543	Nimdanga	b	b	a	c	b	Yes	Yes	Yes	Yes	b	c	b	b	b	a
544	Shrirampur	b	b	a	c	c	Yes	Yes	Yes	Yes	b	c	c	c	b	a
545	Sahbazar	a	c	a	c	c	Yes	Yes	Yes	Yes	b	c	c	c	a	a
546	Beguna	b	b	a	c	c	Yes	Yes	Yes	Yes	a	c			b	b
547	Gobindapur	b	b	a	b	b	Yes	Yes	Yes	Yes	c	c	c	c	b	a
548	Dakshin Jagannaathpur	a	a	a	a	b	Yes	Yes	Yes	Yes	c	c	c	c	b	a
549	Banna	a	a	a	a	b	Yes	Yes	Yes	Yes	c	c	c	c	b	a
550	Rautpur	Yes	a	a	b	b	Yes	Yes	Yes	Yes	c	c	c	c	a	a
551	Deora	a	a	a	b	a	Yes	Yes	Yes	Yes	b	c	c	c	a	a
552	Radha Nagar	a	b	b	b	b	Yes	Yes	Yes	Yes	b	c	c	c	a	a
553	Gopinagar	b	b	b	b	Yes	Yes	Yes	Yes	Yes	b	c	c	c	b	a

ys,village roads, banks & credit societies
 :-Yes is given, If not available within the
 code viz; a for < 5 Kms, b for 5-10 Kms
 place where facility is available is given).

Availability of miscellaneous facilities (If amenities available code -Yes is given, If not
 available within the village , the distance range code viz; a for < 5 Kms, b for 5-10 Kms
 and c for 10+ kms of nearest place where facility is available is given).

Kutchcha roads	Water bounded macadam(WBM) roads	Navigable waterway (river/canal)(NW)	Footpaths (FP)	Commercial & Co-operative Banks	ATM	Agricultural Credit Societies	Self-Help Group (SHG)	Public distribution system (PDS) shop	Mandis / Regular market	Weekly Haat	Agricultural marketing society	Integrated Child Development Scheme (Nutritional Centres)	Anganwadi Centre (Nutritional Centres)	Others (Nutritional Centres)	Name of Village	Serial Number
73	74	75	76	77	78	79	80	81	82	83	84	85	86	87	2	1

Yes			Yes			c	Yes	Yes	c	Yes	Yes	c	Yes	Yes	Jerur	511
Yes			Yes	b	b	c	Yes	Yes	c	Yes	Yes	c	Yes	Yes	Harirampur	512
Yes			Yes	b	b	c	Yes	b	c	b	b	c	Yes	Yes	Chaughata	513
Yes			Yes	b	b	c	Yes	b	c	b	b	c	Yes	Yes	Uttar Jagannathpur	514
a			Yes			c	Yes	Yes	c	Yes	Yes	Yes	Yes	Yes	Gurbari	515
a			Yes	a	b	c	Yes	Yes	c	Yes	Yes	Yes	Yes	Yes	Uttar Mamudpur	516
Yes			Yes	b	b	c	Yes	Yes	c	Yes	Yes	Yes	Yes	Yes	Mahishgara	517
Yes			Yes		a	c	Yes	Yes	Yes	Yes	Yes	Yes	Yes	Yes	Chopa	518
Yes			Yes		b	c	Yes	Yes	c	Yes	Yes	Yes	Yes	Yes	Baidyapur	519
Yes	Yes	Yes	Yes		a	c	Yes	Yes	Yes	Yes	Yes	Yes	Yes	Yes	Banshipur	520
Yes			Yes	a	a	Yes	Yes	a	c	Yes	Yes	Yes	Yes	Yes	Balidanga	521
Yes	Yes		Yes	Yes	Yes	Yes	Yes	Yes	Yes	Yes	Yes	Yes	Yes	Yes	Khanpur	522
Yes	Yes		Yes		a	c	Yes	Yes	c	Yes	Yes	Yes	Yes	Yes	Katgara	523
Yes	Yes					c	Yes	Yes	c	Yes	Yes	Yes	Yes	Yes	Hridayampur	524
Yes	Yes					c	Yes	Yes	c	Yes	Yes	Yes	Yes	Yes	Raghabindubati	525
a	Yes		Yes	b	c	Yes	Yes	Yes	c	b	c	c	Yes	c	Hazipur	526
a						c	Yes	Yes	c	Yes	Yes	Yes	Yes	Yes	Kashipur	527
Yes			Yes	a	a	c	Yes	a	c	Yes	Yes	Yes	Yes	Yes	Maharampur	528
Yes		Yes	Yes	a	a	c	Yes	Yes	c	a	a	Yes	Yes	Yes	Dakshin Sankarpur	529
Yes		Yes	Yes	a	a	c	a	Yes	c	a	a	Yes	Yes	Yes	Madpur	530
Yes		Yes	Yes			c	a	a	c	a	c	Yes	Yes	Yes	Sirijpur	531
Yes			Yes	a	a	c	Yes	Yes	c	a	Yes	a	Yes	Yes	Rajipur	532
Yes				a	a	c	Yes	Yes	c	a	a	b	Yes	Yes	Salalpur	533
Yes				a	a	c	Yes	Yes	c	Yes	Yes	a	Yes	Yes	Byaspur	534
Yes			Yes	a	a	c	Yes	Yes	c	Yes	Yes	b	Yes	Yes	Dedhara	535
Yes				a	a	c	Yes	Yes	c	a	b	b	Yes	Yes	Paschim Banpur	536
Yes			Yes	a	a	c	Yes	Yes	c	a	a	a	Yes	Yes	Baharampur	537
Yes			Yes	a	a	Yes	Yes	Yes	c	Yes	a	Yes	Yes	Yes	Gangeshnagar	538
Yes			Yes	a	a	Yes	Yes	Yes	Yes	Yes	Yes	c	Yes	Yes	Dashghara	539
Yes		Yes	Yes	Yes	Yes	Yes	Yes	Yes	Yes	Yes	Yes	Yes	Yes	Yes	Srikrishnapur	540
Yes		Yes	Yes		a	c	Yes	a	c	a	a	Yes	Yes	Yes	Dighir	541
Yes		Yes	Yes	a	a	c	Yes	Yes	c	a	a	Yes	Yes	Yes	Ballabhipur	542
Yes	Yes		Yes	b	b	b	Yes	Yes	Yes	Yes	Yes	Yes	Yes	Yes	Nimdanga	543
Yes	Yes		Yes	b	b	b	Yes	Yes	Yes	Yes	Yes	Yes	Yes	Yes	Shrirampur	544
Yes	Yes		Yes	a	a	b	Yes	Yes	Yes	Yes	Yes	Yes	Yes	Yes	Sahbazar	545
Yes	Yes			a	a	b	Yes	Yes	Yes	Yes	Yes	Yes	Yes	Yes	Beguna	546
Yes	Yes		Yes	a	a	c	Yes	Yes	Yes	Yes	Yes	Yes	Yes	Yes	Gobindapur	547
Yes	Yes			a	a	c	Yes	Yes	Yes	Yes	Yes	Yes	Yes	Yes	Dakshin Jagannaathpur	548
Yes	Yes		Yes	a	a	c	Yes	Yes	Yes	Yes	Yes	Yes	Yes	Yes	Banna	549
Yes	Yes			a	a	b	Yes	Yes	Yes	Yes	Yes	Yes	Yes	Yes	Rautpur	550
Yes	Yes		Yes	a	a	b	Yes	Yes	Yes	Yes	Yes	Yes	Yes	Yes	Deora	551
Yes	Yes		Yes	a	a	b	Yes	Yes	Yes	Yes	Yes	Yes	Yes	Yes	Radha Nagar	552
Yes	Yes		Yes	b	b	b	Yes	Yes	Yes	Yes	Yes	Yes	Yes	Yes	Gopinagar	553

Availability of miscellaneous facilities (If amenities available code -Yes is given, If not available within the village , the distance range code viz; a for < 5 Kms, b for 5-10 Kms and c for 10+ kms of nearest place where facility is available is given).												Availability of electricity (Yes/No)			
Serial Number	Name of Village	ASHA (Accredited Social Health Activist)	Community centre with/without TV	Sports Field,	Sports Club / Recreation Centre	Cinema / Video Hall	Public Library	Public Reading Room	Newspaper Supply	Assembly Polling station	Birth & Death Registration Office	Power Supply for Domestic Use (ED)	Power Supply for Agricultural Use (EAG)	Power Supply for Commercial Use (EC)	Power Supply for All Uses (EA)
1	2	88	89	90	91	92	93	94	95	96	97	98	99	100	101

511	Jerur	Yes	Yes	Yes	Yes	Yes	Yes	Yes	Yes	Yes	Yes	Yes	No	Yes	No
512	Harirampur	Yes	Yes	Yes	Yes	Yes	Yes	Yes	Yes	Yes	Yes	Yes	No	Yes	No
513	Chaughata	b	Yes	Yes	Yes	Yes	Yes	Yes	Yes	Yes	a	Yes	No	Yes	No
514	Uttar Jagannathpur	b	Yes	Yes	Yes	Yes	Yes	Yes	Yes	Yes	a	Yes	No	Yes	No
515	Gurbari	Yes	Yes	Yes	Yes	Yes	Yes	Yes	Yes	Yes	Yes	Yes	No	No	No
516	Uttar Mamudpur	Yes	Yes	Yes	Yes	Yes	Yes	Yes	Yes	Yes	Yes	Yes	Yes	Yes	Yes
517	Mahishgara	Yes	Yes	Yes	Yes	Yes	Yes	Yes	Yes	Yes	Yes	Yes	Yes	Yes	Yes
518	Chopa	Yes	Yes	Yes	Yes	Yes	Yes	Yes	Yes	Yes	Yes	Yes	No	No	No
519	Baidyapur	Yes	Yes	Yes	Yes	Yes	Yes	Yes	Yes	Yes	Yes	Yes	No	No	No
520	Banshipur	Yes	Yes	Yes	Yes	Yes	Yes	Yes	Yes	Yes	Yes	Yes	Yes	Yes	Yes
521	Balidanga	Yes	Yes	Yes	Yes	Yes	Yes	Yes	Yes	Yes	Yes	Yes	Yes	Yes	Yes
522	Khanpur	Yes	Yes	Yes	Yes	Yes	Yes	Yes	Yes	Yes	a	Yes	Yes	Yes	Yes
523	Katgara	Yes	Yes	Yes	Yes	Yes	Yes	Yes	Yes	Yes	Yes	Yes	No	No	No
524	Hridayampur	Yes	Yes	Yes	Yes	Yes	Yes	Yes	Yes	Yes	Yes	Yes	No	No	No
525	Raghabindubati	Yes	Yes	Yes	Yes	Yes	Yes	Yes	Yes	Yes	Yes	Yes	No	No	No
526	Hazipur	Yes	Yes	Yes	Yes	c	c	c	Yes	Yes	b	Yes	Yes	Yes	Yes
527	Kashipur	Yes	Yes	Yes	Yes	Yes	Yes	Yes	Yes	Yes	Yes	Yes	Yes	Yes	Yes
528	Maharampur	Yes	Yes	Yes	Yes	Yes	Yes	Yes	Yes	Yes	b	Yes	Yes	Yes	Yes
529	Dakshin Sankarpur	Yes	a	a	a	b	a	a	Yes	a	a	Yes	No	No	No
530	Madpur	Yes	Yes	Yes	a	b	a	a	Yes	Yes	Yes	Yes	No	No	No
531	Sirijpur	Yes	a	Yes	a	b	a	a	Yes	a	a	Yes	No	No	No
532	Rajipur	Yes	Yes	a	Yes	Yes	a	a	Yes	Yes	a	Yes	Yes	Yes	Yes
533	Salalpur	Yes	a	a	a	a	a	a	Yes	Yes	a	Yes	Yes	Yes	Yes
534	Byaspur	Yes	Yes	Yes	Yes	a	a	a	Yes	Yes	Yes	Yes	Yes	Yes	Yes
535	Dedhara	Yes	Yes	Yes	Yes	Yes	Yes	Yes	Yes	Yes	Yes	Yes	Yes	Yes	Yes
536	Paschim Banpur	Yes	Yes	a	Yes	b	b	b	Yes	a	a	Yes	Yes	Yes	Yes
537	Baharampur	Yes	Yes	Yes	Yes	a	a	a	Yes	Yes	a	Yes	Yes	Yes	Yes
538	Gangeshnagar	Yes	Yes	a	a	a	a	a	Yes	Yes	a	Yes	Yes	Yes	Yes
539	Dashghara	Yes	Yes	a	a	b	a	a	Yes	Yes	a	Yes	Yes	Yes	Yes
540	Srikrishnapur	Yes	Yes	Yes	Yes	b	Yes	Yes	Yes	Yes	Yes	Yes	Yes	Yes	Yes
541	Dighir	Yes	a	Yes	a	c	a	a	Yes	Yes	a	Yes	No	No	No
542	Ballabhipur	Yes	a	a	a	c	a	a	Yes	Yes	a	Yes	No	No	No
543	Nimdanga	Yes	Yes	Yes	Yes	Yes	b	b	Yes	Yes	Yes	Yes	Yes	Yes	Yes
544	Shrirampur	Yes	Yes	Yes	b	a	a	a	Yes	Yes	Yes	Yes	Yes	Yes	Yes
545	Sahbazar	Yes	Yes	Yes	b	b	a	a	Yes	Yes	Yes	Yes	Yes	Yes	Yes
546	Beguna	Yes	Yes	Yes	b	a	a	a	Yes	Yes	Yes	Yes	Yes	Yes	Yes
547	Gobindapur	Yes	Yes	Yes	b	b	b	b	Yes	Yes	Yes	Yes	Yes	Yes	Yes
548	Dakshin Jagannaathpur	Yes	Yes	Yes	a	a	a	a	Yes	Yes	Yes	Yes	Yes	Yes	Yes
549	Banna	Yes	Yes	Yes	a	a	a	a	Yes	Yes	Yes	Yes	Yes	Yes	Yes
550	Rautpur	Yes	Yes	Yes	b	a	a	a	Yes	Yes	Yes	Yes	Yes	Yes	Yes
551	Deora	Yes	Yes	Yes	b	a	a	a	Yes	Yes	Yes	Yes	Yes	Yes	Yes
552	Radha Nagar	Yes	Yes	Yes	b	a	a	a	Yes	Yes	Yes	Yes	Yes	Yes	Yes
553	Gopinagar	Yes	Yes	Yes	b	b	b	b	Yes	Yes	Yes	Yes	Yes	Yes	Yes

Nearest Town		Land Use							
		Area under different types of land use (in hectares rounded up to one decimal place)							
Name	Distance range code i.e. a for < 5 Kms, b for 5-10 Kms and c for 10+ kms .	Forests	Area under Non-agricultural Uses	Barren and Un-cultivable land	Permanent Pastures and Other Grazing Lands	Land Under Miscellaneous Tree Crops etc.	Culturable Waste Land	Name of Village	Serial Number
102	103	104	105	106	107	108	109	2	1

TARAKESWAR	c	0	11	0	0	0	4	Jerur	511
TARAKESWAR	c	0	10.9	0	0	0	0.4	Harirampur	512
TARAKESWAR	c	0	18.6	0	0	0	2.8	Chaughata	513
TARAKESWAR	c	0	11.3	0	0	0	2.4	Uttar Jagannathpur	514
TARAKESWAR	c	0	53.7	0	0	0	8.6	Gurbari	515
TARAKESWAR	c	0	11.3	0	0	0	26	Uttar Mamudpur	516
TARAKESWAR	c	0	10.9	0	0	0	1	Mahishgara	517
TARAKESWAR	c	0	11.9	0	0	0	111	Chopa	518
TARAKESWAR	c	0	0	0	0	0	53.1	Baidyapur	519
TARAKESWAR	c	0	0	0	0	0	19	Banshipur	520
TARAKESWAR	c	0	27.6	0	0	0	2	Balidanga	521
TARAKESWAR	c	0	25.6	0	0	0	2.7	Khanpur	522
TARAKESWAR	c	0	0	0	0	0	33.5	Katgara	523
TARAKESWAR	c	0	0	0	0	0	7.7	Hridayampur	524
TARAKESWAR	c	0	3.4	0	0	0	0	Raghabindubati	525
TARAKESWAR	c	4	30.8	0	0	0	1.6	Hazipur	526
TARAKESWAR	c	2	9	0	0	0	1.6	Kashipur	527
TARAKESWAR	b	0	18.5	0	0	0	2.4	Maharampur	528
TARAKESWAR	c	0	7.6	0	0	0	0.6	Dakshin Sankarpur	529
TARAKESWAR	c	0	0	0	0	0	0	Madpur	530
TARAKESWAR	c	0	4.6	0	0	0	1.2	Sirijpur	531
TARAKESWAR	c	0	56.3	0	0	0	1	Rajipur	532
TARAKESWAR	c	0	7.5	0	0	0	0.4	Salalpur	533
TARAKESWAR	c	0	7.5	0	0	0	0.4	Byaspur	534
TARAKESWAR	c	0	14.6	0	0	0	1	Dedhara	535
TARAKESWAR	c	0	4.4	0	0	0	0.8	Paschim Banpur	536
TARAKESWAR	c	0	8.6	0	0	0	0.8	Baharampur	537
TARAKESWAR	b	0	102.7	0	0	0	2	Gangesnagar	538
TARAKESWAR	b	0	26	0	0	0	1.6	Dashghara	539
TARAKESWAR	c	0	1.5	0	0	0	2.8	Srikrishnapur	540
TARAKESWAR	c	0	22.2	0	0	0	1.6	Dighir	541
TARAKESWAR	c	0	0	0	0	0	84.3	Ballabhipur	542
TARAKESWAR	c	0	15.7	0	0	0	0.4	Nimdanga	543
TARAKESWAR	b	0	81	0	0	0	1.6	Shrirampur	544
TARAKESWAR	b	0	9	0	0	0	0.6	Sahbazar	545
TARAKESWAR	b	0	20.3	0	0	0	0.4	Beguna	546
TARAKESWAR	c	0	35.7	0	0	0	1.2	Gobindapur	547
TARAKESWAR	c	0	15.2	0	0	0	0.8	Dakshin Jagannaathpur	548
TARAKESWAR	b	0	11.2	0	0	0	0.8	Banna	549
TARAKESWAR	b	0	15.1	0	0	0	0.4	Rautpur	550
TARAKESWAR	b	91.5	24.3	0	0	0	2.4	Deora	551
TARAKESWAR	c	60.9	15.6	0	0	0	2	Radha Nagar	552
TARAKESWAR	b	0	62.8	0	0	0	1.9	Gopinagar	553

Land Use											
Area under different types of land use (in hectares rounded up to one decimal place)							Area irrigated by source (in hectare).				
Serial Number	Name of Village	Fallow lands other than current fallows	Current Fallows	Net Area Sown	Total Irrigated Land Area	Total Un-irrigated Land Area	Canals (C)	Wells/Tube-wells(W/TW)	Tanks/Lakes(T/L)	Water Falls(WF)	Others(O)
1	2	110	111	112	113	114	115	116	117	118	119

511	Jerur	0	0	112	112	0	112	0	0	0	0
512	Harirampur	0	0	37.2	37.2	0	37.2	0	0	0	0
513	Chaugkata	0	0	78.5	78.5	0	78.5	0	0	0	0
514	Uttar Jagannathpur	0	0	59.3	59.1	0.2	0	59.1	0	0	0
515	Gurbari	0	0	204.6	200.3	4.3	0	200.3	0	0	0
516	Uttar Mamudpur	0	0	117.2	116.2	1	116.2	0	0	0	0
517	Mahishgara	0	0	42.7	41.7	1	41.7	0	0	0	0
518	Chopa	0	0	198.6	198.6	0	198.6	0	0	0	0
519	Baidyapur	0	0	222.2	219	3.2	219	0	0	0	0
520	Banshipur	0	0	75.3	75.3	0	75.3	0	0	0	0
521	Balidanga	0	0	132.8	130.7	2.1	130.7	0	0	0	0
522	Khanpur	0	0	82.8	79.7	3.1	79.7	0	0	0	0
523	Katgara	0	0	66.8	65.6	1.2	65.6	0	0	0	0
524	Hridayampur	0	0	86	85	1	85	0	0	0	0
525	Raghabindubati	0	0	41.7	41.7	0	37.6	4.2	0	0	0
526	Hazipur	0	0	131.6	129.1	2.4	126	0	3.1	0	0
527	Kashipur	0	0	31.6	30.4	1.2	28.3	0	2	0	0
528	Maharampur	0	0	66.8	65.6	1.2	65.6	0	0	0	0
529	Dakshin Sankarpur	0	0	86	85	1	85	0	0	0	0
530	Madpur	0	0	85.4	84.9	0.4	84.9	0	0	0	0
531	Sirijpur	0	0	90.2	90.2	0	90.2	0	0	0	0
532	Rajipur	0	0	239	238	1	238	0	0	0	0
533	Salalpur	0	0	40.6	40.6	0	40.6	0	0	0	0
534	Byaspur	0	0	54.6	54.6	0	54.6	0	0	0	0
535	Dedhara	0	0	105.8	104	1.8	104	0	0	0	0
536	Paschim Banpur	0	0	58.3	58.3	0	58.3	0	0	0	0
537	Baharampur	0	0	105.2	105.2	0	105.2	0	0	0	0
538	Gangeshnagar	0	0	215.6	213.6	2	213.6	0	0	0	0
539	Dashghara	0	0	154.6	154.6	0	154.6	0	0	0	0
540	Srikrishnapur	0	0	627	486.4	140.6	486.4	0	0	0	0
541	Dighir	0	0	155	155	0	155	0	0	0	0
542	Ballabhipur	0	0	88.2	88.2	0	88.2	0	0	0	0
543	Nimdanga	0	0	72.1	72.1	0	72.1	0	0	0	0
544	Shrirampur	0	0	305.2	303.9	1.2	303.9	0	0	0	0
545	Sahbazar	0	0	39.2	39.2	0	39.2	0	0	0	0
546	Beguna	0	0	85.8	85.8	0	85.8	0	0	0	0
547	Gobindapur	0	0	115.7	115.7	0	115.7	0	0	0	0
548	Dakshin Jagannaathpur	0	0	67.6	67.6	0	67.6	0	0	0	0
549	Banna	0	0	56.2	56.2	0	56.2	0	0	0	0
550	Rautpur	0	0	68.8	68.8	0	65.8	0	3	0	0
551	Deora	0	0	4	4	0	0	0	2	0	2
552	Radha Nagar	0	0	1	1	0	0	0	1	0	0
553	Gopinagar	0	0	287.4	285.3	2.1	285.3	0	0	0	0

Name of three most important commodities manufactured			Name of Village	Serial Number
First	Second	Third		
120	121	122	2	1

	Jerur	511
	Harirampur	512
	Chaughata	513
	Uttar Jagannathpur	514
	Gurbari	515
	Uttar Mamudpur	516
	Mahishgara	517
	Chopa	518
	Baidyapur	519
	Banshipur	520
	Balidanga	521
	Khanpur	522
	Katgara	523
	Hridayrampur	524
	Raghabindubati	525
	Hazipur	526
	Kashipur	527
	Maharampur	528
	Dakshin Sankarpur	529
	Madpur	530
	Sirijpur	531
	Rajipur	532
	Salalpur	533
	Byaspur	534
	Dedhara	535
	Paschim Banpur	536
	Baharampur	537
	Gangesnagar	538
	Dashghara	539
	Srikrishnapur	540
	Dighir	541
	Ballabhipur	542
	Nimdanga	543
	Shrirampur	544
	Sahbazar	545
	Beguna	546
	Gobindapur	547
	Dakshin Jagannaathpur	548
	Banna	549
	Rautpur	550
	Deora	551
	Radha Nagar	552
	Gopinagar	553

Bamboo Product
Rice

Tirpal

Census of India 2011
Amenities and Land use

Serial Number	Name of Village	Location code no.	Total area of the village (in hectares rounded up to one decimal place)	Total population (2011 census)	Number of households (2011 census)	Number of educational amenities available in village, the distance range code viz; a for 0-5 kms, b for 5-10 kms, c for 10+ kms of nearest place where available							
						Pre-Primary school (PP)	Primary school (P)	Middle school (M)	Secondary School (S)	Senior Secondary school (SS)	Degree college of arts science & commerce (ASC)	Engineering college(EC)	Medical college (MC)
1	2	3	4	5	6	7	8	9	10	11	12	13	14
554	Dakshin Mamudpur	324574	88.8	1247	283	1	1	1	a	a	b	c	c
555	Dharampur	324575	110.1	1115	251	2	2	a	a	a	b	c	c
556	Paschim Gopinathpur	324576	284.6	3825	893	1	1	a	a	b	c	c	c
557	Jamdara	324577	112.1	1153	258	1	1	1	1	1	c	c	c
558	Habibpur	324578	181.6	2660	618	4	4	2	a	a	c		
559	Chaitanya Bati	324579	121.4	1577	366	3	3	2	a	a		c	
560	Nischintapur	324580	42.1	202	50	1	1	a			c		
561	Paschim Kalikapur	324581	78.5	1341	300	2	2	2	a				
562	Kumrul	324582	223.6	3324	822	4	4	2	a		b		
563	Dakshin Kotalpur	324583	127.9	1574	335	3	2	1	1	a	b	c	c
564	Jiara	324584	145.6	2228	546	3	3	2		a			
565	Paschim Narayanpur	324585	154.7	3081	737	5	4	2	1	1	a	c	c
566	Chautara	324586	286.5	3353	759	2	2	2	a	a	a	c	c
567	Bishnupur	324587	299.4	3361	760	1	1		a	1	b	c	c
568	Parambua	324588	269.2	2813	666	1	1	1	1	1	a	a	c
569	Nalthoba	324589	72	524	131	1	1	a		1	a	a	a
570	Sarampara	324590	83.6	1547	359	2	1	b	b	b	c	c	c
571	Chenchua	324591	128.5	1594	367	2	2	b		1	b	c	c
572	Paikpara	324592	54.2	256	58	2	2	a	a	a	c	b	c
573	Chandpur	324593	161.7	2281	583	2	1	1		b	b	b	
574	Dhamaitikar	324594	179	2621	632	1	1	b	b	b	c	b	c
575	Sitipalashi	324595	119.1	1034	266	1	1	1					
576	Kankrakuli	324596	118.3	1075	271	1	1						
577	Surat Sinpur	324597	88.3	742	180	1	1	a	a	a	b		
578	Shripatipur	324598	50.6	108	19								
579	Kanikar	324599	89.7	748	167	1	1	a	a	b	b		
580	Deulpara	324600	121.4	1835	465	2	2	1	1	b	b	c	c
581	Kabilpur	324601	70.8	1213	293	2	2	a	a	b	c	c	c
582	Mitrapur	324602	52.2	343	69	1	1	b	b	b	b	c	c
583	Chinagari	324603	105.8	1052	258	2	2	b	b	b	b		
584	Serpur	324604	93.4	933	235	1	1	1	a	a	b	b	c
585	Balighari	324605	127.5	1480	379	1	1		a	a	a	c	c
586	Dakshin Mogalpur	324606	117.2	1348	366	1	1		a	a	b	c	c
587	Mandara	324607	492.8	7610	1782	5	5	1	1	a			
588	Dakshin Abhirampur	324608	105.7	379	89	1	1	a	a	a	b	c	c
589	Kak Gachhi	324609	98.1	1245	304	1	1	a	a	a			
590	Bhandarhati	324610	238.9	6928	1718	2	2	2	2	2	a	c	c
591	Durga Prasad	324611	170.4	1755	401	1	1				b	c	c
592	Paschim Keshabpur	324612	113.1	1166	296	1	1		a	a	a	c	c
593	Makhalpur	324613	70	1545	372	b	a	a	a	b	b	c	c
594	Dakshin Fatepur	324614	75.1	511	116	1	1	a	a	b	b	c	c
595	Jayharipur	324615	105.2	857	217	b	a	a	a	b	b	c	c
596	Jayrambati	324616	91.9	972	233	1	1	1	1	a	b		
597	Chak Sultan	324617	44.9	693	186	1	1	c	a	a	a	c	a
598	Hiranya Bati	324618	41.3	652	173	b		c	a	a	a	c	c

- Village Directory

(As in 2009)

le. (If not available within the < 5 Kms, b for 5-10 Kms and c cility is available is given).					Number of Medical Amenities available. (If not available within the village , the distance range code viz; a for < 5 Kms, b for 5-10 Kms and c for 10+ kms of nearest place where facility is available is given).													
Management institute (MI)	Polytechnic (Pt)	Vocational training school /ITI	Non-formal training centre (NFTC)	Special school for disabled (SSD)	Others (specify)	Community health centre (CHC)	Primary health centre (PHC)	Primary health sub centre (PHS)	Maternity and child welfare centre (MCW)	T.B. clinic (TBC)	Hospital-allopathic (HA)	Hospital-alternative medicine (HO)	Dispensary (D)	Veterinary hospital (VH)	Mobile health clinic (MHC)	Family welfare centre (FWC)	Name of Village	Serial Number
15	16	17	18	19	20	21	22	23	24	25	26	27	28	29	30	31	2	1
c	c	c	a	b		c	c	a	c	c	c		a	b		a	Dakshin Mamudpur	554
c	c	c		1 b		c	c	a	c	c	c		a	b		a	Dharampur	555
c	c	c		1 c		c	c	a	c	c	c		b	c			Paschim Gopinathpur	556
c	c	c	c	a	c	a	c		1 c	c	c		b	c		1	Jamdara	557
									1 a		a			a			Habibpur	558
		b						a	a		a						Chaitanya Bati	559
								a	a		a			a			Nischintapur	560
		b						a	a		a		a	a			Paschim Kalikapur	561
		b						1	1				1	1	2	2	Kumrul	562
c	c	c	a	b		c	c	a	c	c	c		a	b		a	Dakshin Kotalpur	563
								a	a		a						Jiara	564
c	c		1 a	a		c	c	b	b	b	b		a	b			Paschim Narayanpur	565
c	c	c	c			a	a		1 b	c	c	c	a	a			Chautara	566
c	c	c	c			b	a		b	c	c	c	b	b			Bishnupur	567
c	c	c	c			c		1 b	c	c	c	c	b	b			Parambua	568
c	c	c	c	b				a		c							Nalthoba	569
c						c	c	c	c	c	c	c	c	c			Sarampara	570
c	c	c	c	c	c	c	c	c	c	c	c	c	c	c	c	c	Chenchua	571
c	c		c	c		c	c	c	c	c	c	c	c	c	c	c	Paikpara	572
						b	b		1 b	b	b	b	b	b	b	b	Chandpur	573
c	c	c	c			b	b	b	b	b	b	b	b	b	b	b	Dhamaitikar	574
																	Sitipalashi	575
																	Kankrakuli	576
a						b	b			b							Surat Sinpur	577
						b	b	b		b							Shripatipur	578
						b	b	a	a	b	b	b	b	b			Kanikar	579
c	c					b	b		1 b	b	b	b	b	b	b	b	Deulpara	580
c	c					c	c	b	c	c	c	c	c	c			Kabilpur	581
c	c					b	c	c	c	c	c	c	c	c			Mitrapur	582
						b	b	a	b	b	b	b	b	b			Chinagari	583
c	c	c		c		a	a	b	b	a	b						Serpur	584
c	c					a											Balighari	585
c	c	c	c	c		a	a										Dakshin Mogalpur	586
c	c					b	a		1	b							Mandara	587
c	c	c	b	c	c	b	a	a	a	b	b	b	b	b	b	b	Dakshin Abhirampur	588
c	c					b	a	b	a	b	a			a			Kak Gachhi	589
c	c	c	c	c				1	1 b	b	b	b	b	c		b	Bhandarhati	590
						b	b	b	b	b	b	b		b			Durga Prasad	591
c	c	c		c		a	a	a	a	a	a			c		a	Paschim Keshabpur	592
c	c	c	b	c	c	c	a	a	a	b	b	b	a	b	b	b	Makhalpur	593
c	c	c	b	c	c	b	a	a	a	b	a	a	a	b	b	b	Dakshin Fatepur	594
c	c	c	b	c		b	b		1 b	b	b	b	b	b	b	b	Jayharipur	595
						b	b		1	b							Jayrambati	596
	a		c	c		c	b	a	a	c	a	c	a	a			Chak Sultan	597
c	c	c	c	c		c	b	a	a	c	a	c	a	a			Hiranya Bati	598

Serial Number	Name of Village	Number of Non-Government Medical Amenities available.							Availability of drinking water - Yes / No							
		Charitable non Govt. hospital/Nursing home.	Medical practitioner with MBBS Degree	Medical practitioner with other degree	Medical practitioner with no degree	Traditional practitioner and faith healer	Medicine Shop	Others	Tap water (Treated/Untreated)	Well water (Covered / Uncovered well)	Hand Pump	Tube wells / Bore well	Spring	River / Canal	Tank / Pond / Lake	Others
1	2	32	33	34	35	36	37	38	39	40	41	42	43	44	45	46
554	Dakshin Mamudpur	0	0	0	1	0	0	0	No	No	Yes	Yes	No	No	No	Yes
555	Dharampur	0	0	0	1	0	0	0	No	No	Yes	Yes	No	No	No	No
556	Paschim Gopinathpur	0	0	0	2	0	0	0	No	No	Yes	Yes	No	No	No	No
557	Jamdara	0	0	0	1	0	1	0	No	No	Yes	Yes	No	No	No	No
558	Habibpur	0	0	0	0	0	0	0	No	No	No	Yes	No	No	No	No
559	Chaitanya Bati	0	0	0	0	0	0	0	No	No	No	Yes	No	No	No	No
560	Nischintapur	0	0	0	0	0	0	0	No	No	No	Yes	No	No	No	No
561	Paschim Kalikapur	0	0	0	0	0	0	0	No	No	No	Yes	No	No	No	No
562	Kumrul	0	1	0	0	0	1	0	No	No	Yes	Yes	No	No	No	No
563	Dakshin Kotalpur	0	0	0	0	0	0	0	No	No	Yes	Yes	No	No	No	No
564	Jiara	0	0	0	0	0	0	0	No	No	No	Yes	No	No	No	No
565	Paschim Narayanpur	0	0	0	0	0	0	0	No	No	Yes	Yes	No	No	No	No
566	Chautara	0	0	0	0	0	0	0	No	No	No	Yes	No	No	No	No
567	Bishnupur	0	0	0	0	0	0	0	No	No	No	Yes	No	No	No	No
568	Parambua	0	0	0	0	0	1	0	No	No	No	No	No	No	No	No
569	Nalthoba	0	0	0	0	0	0	0	No	No	No	Yes	No	No	No	No
570	Sarampara	0	0	1	0	0	1	0	No	No	Yes	Yes	No	Yes	Yes	No
571	Chenchua	0	0	1	0	0	1	0	No	No	Yes	Yes	No	Yes	Yes	No
572	Paikpara	0	0	1	0	0	1	0	No	No	Yes	Yes	No	Yes	Yes	No
573	Chandpur	0	0	0	0	0	0	0	No	No	Yes	Yes	No	Yes	Yes	No
574	Dhamaitikar	0	0	0	0	0	0	0	No	No	Yes	Yes	No	Yes	Yes	No
575	Sitipalashi	0	0	0	0	0	0	0	No	No	Yes	No	No	Yes	Yes	No
576	Kankrakuli	0	0	0	0	0	0	0	No	No	No	Yes	No	No	No	No
577	Surat Sinpur	0	0	0	0	0	0	0	No	No	No	Yes	No	No	No	No
578	Shripatipur	2	2	2	2	0	0	0	No	No	No	Yes	No	No	No	No
579	Kanikar	0	0	0	0	0	0	0	No	No	Yes	Yes	No	Yes	Yes	No
580	Deulpara	0	0	0	0	0	0	0	No	No	Yes	Yes	No	Yes	Yes	No
581	Kabilpur	0	0	0	0	0	0	0	No	No	Yes	Yes	No	Yes	Yes	No
582	Mitrapur	0	0	0	0	0	0	0	No	No	Yes	Yes	No	Yes	Yes	No
583	Chinagari	0	0	0	0	0	0	0	No	No	No	Yes	No	No	No	No
584	Serpur	0	3	3	1	1	1	0	Yes	Yes	Yes	No	No	No	Yes	No
585	Balighari	0	0	1	0	1	0	0	Yes	Yes	Yes	No	No	No	Yes	No
586	Dakshin Mogalpur	0	0	1	0	1	0	0	Yes	Yes	Yes	No	No	No	Yes	No
587	Mandara	1	1	3	0	0	3	0	No	No	Yes	Yes	No	Yes	Yes	No
588	Dakshin Abhirampur	0	0	0	0	0	0	0	No	Yes	Yes	No	No	No	Yes	No
589	Kak Gachhi	0	0	0	0	0	1	0	Yes	No	No	Yes	No	No	Yes	No
590	Bhandarhati	0	4	0	0	0	11	0	Yes	No	Yes	No	No	No	Yes	No
591	Durga Prasad	0	0	0	0	0	0	0	No	No	Yes	Yes	No	No	Yes	No
592	Paschim Keshabpur	0	0	1	1	0	1	0	Yes	Yes	Yes	No	No	No	Yes	No
593	Makhalpur	0	0	0	0	0	0	0	No	No	Yes	No	No	No	Yes	No
594	Dakshin Fatepur	0	0	0	0	0	0	0	No	No	Yes	No	No	No	Yes	No
595	Jayharipur	0	0	0	0	0	0	0	No	No	Yes	No	No	No	Yes	No
596	Jayrambati	0	0	0	0	0	0	0	No	No	No	Yes	No	No	No	No
597	Chak Sultan	0	0	0	0	0	0	0	No	No	Yes	No	No	Yes	Yes	No
598	Hiranya Bati	0	0	0	0	0	0	0	No	No	Yes	No	No	Yes	Yes	No

Availability of toilet & others Yes / No				Communication and transport facilities (If amenities available code -Yes is given except for Village Pin Code ,If not available within the village , the distance range code viz; a for < 5 Kms, b for 5-10 Kms and c for 10+ kms of nearest place where facility is available is given).								
Community toilet including bath.	Community toilet excluding bath.	Rural sanitary mart or sanitary hardware outlet available near the village.	Community bio- gas or recycle of waste for productive use.	Post office(PO)	Sub post office (SPO)	Post & Telegraph office (P&TO)	Village Pin Code	Telephones (Land lines)	Public call office (PCO)	Mobile phone coverage	Name of Village	Serial Number
47	48	49	50	51	52	53	54	55	56	57	2	1
No	No	Yes	No	b	a	b	712302	Yes	Yes	Yes	Dakshin Mamudpur	554
No	No	Yes	No	b	a	b	712301	Yes	Yes	Yes	Dharampur	555
No	No	Yes	No	c	a	c	712302	Yes	Yes	Yes	Paschim Gopinathpur	556
No	No	Yes	No	b	Yes	b	712302	Yes	Yes	Yes	Jamdara	557
No	No	No	No	c	a	c	712302	Yes	Yes	Yes	Habibpur	558
No	No	No	No	c	a	b	712301	Yes	Yes	Yes	Chaitanya Bati	559
No	No	No	No		a	b	712302	Yes	c	Yes	Nischintapur	560
No	No	No	No	a	a	b	712302	Yes	Yes	Yes	Paschim Kalikapur	561
No	No	No	No		Yes	c	712302	Yes	Yes	Yes	Kumrul	562
No	No	Yes	No	b	a	b	712303	Yes	Yes	Yes	Dakshin Kotalpur	563
No	No	No	No	b	Yes	b	712302	Yes	Yes	a	Jiara	564
No	No	Yes	No	a	a	a	712302	Yes	Yes	Yes	Paschim Narayanpur	565
No	No	No	No	a	a	a	712402	Yes	Yes	Yes	Chautara	566
No	No	No	No	a	Yes	a	712410	Yes	Yes	Yes	Bishnupur	567
No	No	No	No	b	a	b	712302	Yes	Yes	Yes	Parambua	568
No	No	No	No	a	a	b	712402	Yes	b	Yes	Nalthoba	569
No	No	No	No	b	b	b	712402	Yes	Yes	Yes	Sarampara	570
No	No	No	No	b	Yes	Yes	712402	Yes	Yes	Yes	Chenchua	571
No	No	No	No	b	b	b	712402	Yes	Yes	Yes	Paikpara	572
No	No	No	No	b	Yes	Yes	712301	Yes	Yes	Yes	Chandpur	573
No	No	No	No	b	a	b	712302	Yes	Yes	Yes	Dhamaitikar	574
Yes	Yes	Yes	No	a	a	Yes	712302	Yes	c	Yes	Sitipalashi	575
No	No	No	No			b	712302	b	b	Yes	Kankrakuli	576
Yes	No	No	No	b	a	b	712302	Yes	a	Yes	Surat Sinpur	577
No	No	No	No	b	a	b	712402	Yes	a	Yes	Shripatipur	578
No	No	No	No	a	a	a	712301	Yes	Yes	Yes	Kanikar	579
No	No	No	No	a	a	a	712302	Yes	Yes	Yes	Deulpara	580
No	No	No	No	c	a	a	712301	Yes	Yes	Yes	Kabilpur	581
No	No	No	No	b	a	b	712301	Yes	Yes	Yes	Mitrapur	582
No	No	No	No	b	b	b	712301	Yes	Yes	Yes	Chinagari	583
No	No	Yes	No	a		b	712301	Yes	Yes	a	Serapur	584
No	No	Yes	No	a		b	712303	Yes	a	Yes	Balighari	585
No	No	Yes	No	a		b	712301	Yes	a	Yes	Dakshin Mogalpur	586
No	No	Yes	No	a	Yes	a	712305	Yes	Yes	Yes	Mandara	587
No	No	No	No	a	a	b	712303	Yes	Yes	Yes	Dakshin Abhirampur	588
No	No	No	No	a	a	b	712301	Yes	Yes	Yes	Kak Gachhi	589
No	Yes	Yes	No	Yes	a	a	712301	Yes	Yes	Yes	Bhandarhati	590
No	No	No	No	a	a	a	712301	Yes	Yes	Yes	Durga Prasad	591
No	No	Yes	No	a		a	712415	Yes	Yes	Yes	Paschim Keshabpur	592
No	No	No	No	b	a	b	712305	Yes	a	Yes	Makhalpur	593
No	No	No	No	b	a	b	712301	Yes	a	Yes	Dakshin Fatepur	594
No	No	No	No	a	b	Yes	712302	a	Yes	b	Jayharipur	595
No	No	No	No	b	a	b	712302	Yes	a	Yes	Jayrambati	596
No	No	No	No	a	a	a	712302	Yes	a	a	Chak Sultan	597
No	No	No	No	a	a	a	712302	Yes	a	Yes	Hiranya Bati	598

Communication and transport facilities (If amenities available code -Yes is given except for Village Pin Code ,If not available within the village , the distance range code viz; a for < 5 Kms, b for 5-10 Kms and c for 10+ kms of nearest place where facility is available is given).													Village connected to highway (If amenities available code viz; a for < 5 Kms, b for 5-10 Kms and c for 10+ kms of nearest place where facility is available is given).			
Serial Number	Name of Village	Internet cafes/ Common service centre (CSC)	Private courier facility	Bus service (Public & Private)	Railway stations	Auto/Modified Autos	Taxis and Vans	Tractors	Cycle-pulled rickshaws(Manual & Machine driven)	Carts driven by animals	Sea /River ferry service	Connected to national highway(NH)	Connected to state highway(SH)	Connected to major district road (MDR)	Connected to others district road	Pucca roads
1	2	58	59	60	61	62	63	64	65	66	67	68	69	70	71	72
554	Dakshin Mamudpur	a	b	a	b	a	Yes	Yes	a	c	a	c	a	a	a	a
555	Dharampur	a	b	a	b	b	Yes	Yes	Yes	c	b	c	a	a	a	a
556	Paschim Gopinathpur	b	c	b	c	a	Yes	Yes	b	c	b	c	b	b	b	Yes
557	Jamdara	b	c	b	c	b	Yes	Yes	b	c	c	c	b	b		Yes
558	Habibpur	b	b	a	c	b	a	a	Yes	c	Yes					a
559	Chaitanya Bati	b	b	a	c	b	a	a	Yes	c	a			b		a
560	Nischintapur	c	b	a	c	a	a	b	Yes	c	a					a
561	Paschim Kalikapur	c	c	a	c	b	a	Yes	Yes	c	b			a		a
562	Kumrul	Yes	b	Yes	b	a	a	Yes	Yes	c	b			a		Yes
563	Dakshin Kotalpur	Yes	b	a	b	a	Yes	Yes	Yes	c	a	c	a	a	a	Yes
564	Jiara	c	b	Yes	b	b	a	Yes	Yes	c	a					Yes
565	Paschim Narayanpur	Yes	a	Yes	a	b	Yes	Yes	Yes	c	a	Yes	Yes	Yes	a	Yes
566	Chautara	a	a	a	a	a	Yes	Yes	Yes	Yes	b	c	c	c	b	a
567	Bishnupur	a	a	a	a	a	Yes	Yes	Yes	Yes	b	c	c	c	b	a
568	Parambua	b	b	b	b	b	Yes	Yes	Yes	Yes	b	a	a	a	b	Yes
569	Nalthoba	c	b	a	c	b	a	b	Yes	c	b				a	a
570	Sarampara	Yes	Yes	Yes	b	c	a	b	Yes	Yes	a	c	c	c	c	Yes
571	Chenchua	c	b	b	c	b	Yes	Yes	Yes	c	a	c	c	c	c	Yes
572	Paikpara	c	b	b	c	b	a	Yes	Yes	c	a	c	c	c	c	Yes
573	Chandpur	Yes	b	b	b	b	Yes	Yes	Yes	c	b	c	c	c	c	Yes
574	Dhamaitikar	Yes	b	b	c	b	Yes	Yes	Yes	c	a	c	c	c	c	Yes
575	Sitipalashi	b	b	a	c	b	Yes	Yes	Yes	Yes	Yes					a
576	Kankrakuli	b	b	b	c	c	a	b	Yes	c	a					b
577	Surat Sinpur	b	b	a	b	a	b	b	Yes	c	b	c		a	a	a
578	Shripatipur	b	b	a	b	b	a	a	Yes	c	b	c				a
579	Kanikar	Yes	Yes	b	b	b	Yes	Yes	Yes	Yes	Yes	c	c	a	a	Yes
580	Deulpara	Yes	Yes	Yes	c	Yes	Yes	Yes	Yes	c	a	c	c	c	c	Yes
581	Kabilpur	Yes	Yes	a	c	c	Yes	Yes	Yes	c	b	c	c	c	b	Yes
582	Mitrapur	Yes	b	a	c	Yes	a	Yes	Yes	c	b	c	c	b	b	Yes
583	Chinagari	Yes	a	a	b	b	b	b	Yes	Yes	Yes	c	c	b	b	a
584	Serapur	Yes	a	a	a	b	a	Yes	a	Yes	a					a
585	Balighari	a	a	Yes	b	a	Yes	Yes	Yes	a	c	c	c	b		a
586	Dakshin Mogalpur	a	a	Yes	b	c	Yes	Yes	Yes	c	c	c	c	b	Yes	a
587	Mandara	Yes	Yes	a	b	b	Yes	Yes	Yes	Yes	b				Yes	Yes
588	Dakshin Abhirampur	a	b	Yes	a	a	Yes	Yes	Yes	Yes	b	b	c	Yes	Yes	Yes
589	Kak Gachhi	Yes	Yes	a	b	b	Yes	Yes	Yes	Yes	b	c	c	a	a	a
590	Bhandarhati	Yes	Yes	a	c	a	Yes	Yes	Yes	c	a					Yes
591	Durga Prasad	Yes	Yes	Yes	c	Yes	Yes	Yes	Yes	c	b	c	c	a	Yes	Yes
592	Paschim Keshabpur	a	a	Yes	b	c	Yes	Yes	Yes	Yes	b	c	c	a	Yes	a
593	Makhalpur	a	a	a	b	Yes	Yes	Yes	Yes	Yes	b	c	c	Yes	Yes	a
594	Dakshin Fatepur	b	a	a	a	Yes	Yes	Yes	Yes	Yes	c	a	Yes	Yes	Yes	a
595	Jayharipur	b	a	b	b	b	Yes	Yes	Yes	Yes	b	a	a	Yes	Yes	b
596	Jayrambati	a	b	a	b	a	a	b	Yes	c	b	c		a	a	a
597	Chak Sultan	c	a	b	a	a	a	a	Yes	c	b	b	c	a	a	a
598	Hiranya Bati	a	a	a	b	c	a	a	a	c	b	b	c	a	a	a

ys,village roads, banks & credit societies
 :-Yes is given, If not available within the
 code viz; a for < 5 Kms, b for 5-10 Kms
 place where facility is available is given).

Availability of miscellaneous facilities (If amenities available code -Yes is given, If not
 available within the village , the distance range code viz; a for < 5 Kms, b for 5-10 Kms
 and c for 10+ kms of nearest place where facility is available is given).

73	74	75	76	77	78	79	80	81	82	83	84	85	86	87	Name of Village	Serial Number
Yes	Yes	Yes	a	b	c	Yes	a	c	a	c	c	Yes	Yes	Yes	Dakshin Mamudpur	554
Yes	Yes	Yes	a	b	c	Yes	a	c	a	c	c	Yes	Yes	Yes	Dharampur	555
Yes	Yes	Yes	b	b	c	Yes	Yes	b	Yes	c	c	Yes	Yes	Yes	Paschim Gopinathpur	556
Yes	Yes	Yes	b	b	c	Yes	a	b	a	c	c	Yes	Yes	Yes	Jamdara	557
Yes	Yes	Yes				Yes	Yes	c	Yes	Yes	Yes	Yes	Yes	Yes	Habibpur	558
Yes	Yes	Yes				Yes	Yes	c	Yes	a	c	Yes	Yes	Yes	Chaitanya Bati	559
Yes	Yes					Yes	Yes	c	Yes	Yes	Yes	Yes	Yes	Yes	Nischintapur	560
Yes		Yes	a	c	c	Yes	Yes	c	Yes	Yes	Yes	Yes	Yes	Yes	Paschim Kalikapur	561
Yes	Yes	Yes	Yes	b	Yes	Yes	Yes	Yes	Yes	Yes	Yes	Yes	Yes	Yes	Kumrul	562
Yes	Yes	Yes	a	a	c	Yes	a	c	a	c	c	Yes	Yes	Yes	Dakshin Kotalpur	563
Yes	Yes	Yes	Yes	b	Yes	Yes	Yes	Yes	Yes	Yes	Yes	Yes	Yes	Yes	Jiara	564
Yes	Yes	Yes	Yes	Yes	Yes	Yes	Yes	c	Yes	a	c	Yes	Yes	Yes	Paschim Narayanpur	565
Yes	Yes	Yes	a	a	c	Yes	Yes	Yes	Yes	Yes	Yes	Yes	Yes	Yes	Chautara	566
Yes	Yes	Yes	a	a	c	Yes	Yes	Yes	Yes	Yes	Yes	Yes	Yes	Yes	Bishnupur	567
Yes	Yes	Yes	b	b	c	Yes	Yes	Yes	Yes	Yes	Yes	Yes	Yes	Yes	Parambua	568
Yes						Yes	Yes	c	Yes	Yes	c	Yes	Yes	Yes	Nalthoba	569
Yes	Yes	Yes	b	b	c	Yes	Yes	c	Yes	Yes	Yes	Yes	Yes	Yes	Sarampara	570
Yes	Yes	Yes	b	b	c	Yes	Yes	Yes	b	c	Yes	Yes	Yes	Yes	Chenchua	571
Yes	Yes	Yes	b	b	c	Yes	Yes	Yes	Yes	Yes	Yes	Yes	Yes	Yes	Paikpara	572
Yes	Yes	Yes	b	b	Yes	Yes	a	c	b	c	Yes	Yes	Yes	Yes	Chandpur	573
Yes	Yes	Yes				Yes	Yes	Yes	Yes	Yes	Yes	Yes	Yes	Yes	Dhamaitikar	574
a		Yes				Yes	Yes	Yes	Yes	Yes	Yes	Yes	Yes	Yes	Situpalashi	575
a		Yes			Yes	Yes	Yes	Yes	Yes	Yes	Yes	Yes	Yes	Yes	Kankrakuli	576
Yes	Yes	Yes	a	b	c	Yes	Yes	c	Yes	Yes	Yes	Yes	Yes	Yes	Surat Sinpur	577
Yes	Yes	Yes	b	b	c	Yes	a	c	b	b	a	a	Yes	Yes	Shripatipur	578
Yes	Yes	Yes	a	a	c	Yes	a	c	Yes	Yes	Yes	Yes	Yes	Yes	Kanikar	579
Yes	Yes	Yes	a	b	c	Yes	Yes	Yes	Yes	Yes	Yes	Yes	Yes	Yes	Deulpara	580
Yes	Yes	Yes	b	b	Yes	Yes	Yes	c	Yes	Yes	Yes	Yes	Yes	Yes	Kabilpur	581
Yes	Yes	Yes	a		c	Yes	a	c	Yes	Yes	Yes	Yes	Yes	Yes	Mitrapur	582
Yes		Yes	b	b	c	Yes	Yes	c	b	Yes	b	Yes	Yes	Yes	Chinagari	583
Yes	a	b	a	a	c	a	a	c	b	Yes	Yes	Yes	Yes	Yes	Serpur	584
Yes		c	Yes	a	c	Yes	a	c	a	b	Yes	Yes	Yes	Yes	Balighari	585
Yes		Yes	a	a	c	Yes	a	c	a	b	Yes	Yes	Yes	Yes	Dakshin Mogalpur	586
Yes		Yes	Yes	a	Yes	Yes	Yes	c	a	Yes	Yes	Yes	Yes	Yes	Mandara	587
Yes	Yes	Yes	Yes	a	b	Yes	Yes	a	c	a	Yes	b	Yes	Yes	Dakshin Abhirampur	588
Yes		Yes	a	a	c	Yes	Yes	Yes	Yes	a	Yes	Yes	Yes	Yes	Kak Gachhi	589
Yes		Yes	Yes	Yes	Yes	Yes	Yes	c	Yes	Yes	Yes	Yes	Yes	Yes	Bhandarhati	590
Yes	Yes	Yes	a	Yes	c	Yes	a	c	Yes	Yes	Yes	Yes	Yes	Yes	Durga Prasad	591
Yes		c	Yes	a	c	Yes	a	c	a	a	Yes	Yes	Yes	Yes	Paschim Keshabpur	592
Yes	Yes	Yes	Yes	a	Yes	Yes	a	c	a	b	b	Yes	b	Yes	Makhalpur	593
Yes	Yes	Yes	Yes	b	b	c	Yes	a	c	a	b	b	Yes	b	Dakshin Fatepur	594
Yes	Yes	Yes	Yes	b	b	c	Yes	b	c	b	b	b	Yes	b	Jayharipur	595
Yes	Yes	Yes	b	b	c	Yes	b	c	b	b	Yes	Yes	Yes	Yes	Jayrambati	596
a		c	a	a	c	Yes	a	c	a	a	Yes	Yes	Yes	Yes	Chak Sultan	597
a		c	a	a	c	Yes	a	c	a	a	Yes	Yes	Yes	Yes	Hiranya Bati	598

Availability of miscellaneous facilities (If amenities available code -Yes is given, If not available within the village , the distance range code viz; a for < 5 Kms, b for 5-10 Kms and c for 10+ kms of nearest place where facility is available is given).												Availability of electricity (Yes/No)			
Serial Number	Name of Village	ASHA (Accredited Social Health Activist)	Community centre with/without TV	Sports Field,	Sports Club / Recreation Centre	Cinema / Video Hall	Public Library	Public Reading Room	Newspaper Supply	Assembly Polling station	Birth & Death Registration Office	Power Supply for Domestic Use (ED)	Power Supply for Agricultural Use (EAG)	Power Supply for Commercial Use (EC)	Power Supply for All Uses (EA)
1	2	88	89	90	91	92	93	94	95	96	97	98	99	100	101
554	Dakshin Mamudpur	Yes	Yes	Yes	Yes	b	a	a	Yes	Yes	a	Yes	No	Yes	No
555	Dharampur	Yes	Yes	Yes	Yes	b	a	a	Yes	Yes	a	Yes	No	Yes	No
556	Paschim Gopinathpur	Yes	Yes	Yes	Yes	c	b	b	Yes	Yes	b	Yes	No	Yes	No
557	Jamdara	Yes	Yes	Yes	Yes	c	b	b	Yes	Yes	b	Yes	No	Yes	No
558	Habibpur	Yes	Yes	Yes	Yes	Yes	Yes	Yes	Yes	Yes	a	Yes	Yes	Yes	Yes
559	Chaitanya Bati	Yes	Yes	Yes	Yes	Yes	Yes	Yes	Yes	Yes	a	Yes	Yes	Yes	Yes
560	Nischintapur	Yes	Yes	Yes	Yes	Yes	Yes	Yes	Yes	a	a	Yes	Yes	Yes	Yes
561	Paschim Kalikapur	Yes	c	a	a	Yes	a	Yes	Yes	Yes	a	Yes	Yes	Yes	Yes
562	Kumrul	Yes	Yes	Yes	Yes	Yes	Yes	Yes	Yes	Yes	Yes	Yes	Yes	Yes	Yes
563	Dakshin Kotalpur	Yes	Yes	Yes	Yes	b	a	a	Yes	Yes	Yes	Yes	No	Yes	No
564	Jiara	Yes	Yes	a	a	Yes	b	Yes	Yes	Yes	Yes	Yes	Yes	Yes	Yes
565	Paschim Narayanpur	Yes	a	Yes	a	a	a	a	Yes	Yes	a	Yes	No	Yes	No
566	Chautara	Yes	Yes	Yes	a	a	a	a	Yes	Yes	Yes	Yes	Yes	Yes	Yes
567	Bishnupur	Yes	Yes	Yes	Yes	a	a	a	Yes	Yes	Yes	Yes	Yes	Yes	Yes
568	Parambua	Yes	Yes	Yes	b	b	b	b	Yes	Yes	Yes	Yes	Yes	Yes	Yes
569	Nalthoba	Yes	Yes	Yes	Yes	c	Yes	Yes	Yes	Yes	Yes	Yes	Yes	Yes	Yes
570	Sarampara	Yes	Yes	Yes	Yes	Yes	Yes	Yes	Yes	Yes	b	Yes	Yes	Yes	Yes
571	Chenchua	Yes	Yes	Yes	Yes	Yes	Yes	Yes	Yes	Yes	b	Yes	Yes	Yes	Yes
572	Paikpara	Yes	Yes	a	Yes	a	a	a	Yes	Yes	b	Yes	Yes	Yes	Yes
573	Chandpur	Yes	Yes	Yes	Yes	Yes	Yes	Yes	Yes	Yes	b	Yes	Yes	Yes	Yes
574	Dhamaitikar	Yes	Yes	Yes	Yes	Yes	Yes	Yes	Yes	Yes	b	Yes	Yes	Yes	Yes
575	Sitipalashi	Yes	Yes	Yes	Yes	Yes	Yes	Yes	Yes	Yes	Yes	Yes	No	No	No
576	Kankrakuli	Yes	Yes	Yes	Yes	Yes	Yes	Yes	Yes	Yes	Yes	Yes	No	No	No
577	Surat Sinpur	Yes	Yes	Yes	a	b	b	b	Yes	Yes	a	Yes	Yes	Yes	Yes
578	Shripatipur	a	Yes	a	Yes	b	b	b	Yes	a	b	Yes	No	No	No
579	Kanikar	Yes	Yes	Yes	Yes	Yes	Yes	Yes	Yes	Yes	Yes	Yes	Yes	Yes	Yes
580	Deulpara	Yes	Yes	Yes	Yes	Yes	Yes	Yes	Yes	Yes	b	Yes	Yes	Yes	Yes
581	Kabilpur	Yes	a	Yes	a	a	a	Yes	Yes	Yes	b	Yes	Yes	Yes	Yes
582	Mitrapur	Yes	Yes	Yes	Yes	Yes	Yes	Yes	Yes	Yes	a	Yes	Yes	Yes	Yes
583	Chinagari	Yes	b	Yes	Yes	b	Yes	Yes	Yes	Yes	Yes	Yes	Yes	Yes	Yes
584	Serpur	Yes	a	Yes	Yes	a	a	a	Yes	Yes	a	Yes	Yes	No	No
585	Balighari	Yes	Yes	Yes	Yes	a	a	a	Yes	Yes	a	Yes	Yes	Yes	Yes
586	Dakshin Mogalpur	Yes	Yes	Yes	Yes	a	Yes	Yes	Yes	Yes	a	Yes	Yes	Yes	Yes
587	Mandara	Yes	Yes	Yes	Yes	Yes	Yes	Yes	Yes	Yes	Yes	Yes	No	No	No
588	Dakshin Abhirampur	Yes	Yes	Yes	Yes	a	a	a	Yes	Yes	a	Yes	Yes	Yes	Yes
589	Kak Gachhi	Yes	Yes	Yes	Yes	a	a	a	Yes	Yes	a	Yes	No	No	No
590	Bhandarhati	Yes	Yes	Yes	Yes	Yes	Yes	Yes	Yes	Yes	Yes	Yes	Yes	Yes	Yes
591	Durga Prasad	Yes	Yes	Yes	Yes	Yes	Yes	Yes	Yes	Yes	Yes	Yes	Yes	Yes	Yes
592	Paschim Keshabpur	Yes	Yes	Yes	a	Yes	a	a	Yes	Yes	Yes	Yes	Yes	Yes	Yes
593	Makhalpur	a	a	a	a	a	b	b	Yes	a	b	Yes	Yes	No	No
594	Dakshin Fatepur	Yes	b	a	a	b	a	a	Yes	Yes	a	Yes	Yes	No	No
595	Jayharipur	a	b	Yes	Yes	b	b	b	Yes	a	b	Yes	Yes	No	No
596	Jayrambati	Yes	Yes	a	a	b	b	b	Yes	a	b	Yes	Yes	No	No
597	Chak Sultan	Yes	a	a	a	a	a	a	a	a	a	Yes	Yes	Yes	Yes
598	Hiranya Bati	a	a	Yes	a	a	a	a	Yes	a	a	Yes	Yes	Yes	Yes

Nearest Town		Land Use							
		Area under different types of land use (in hectares rounded up to one decimal place)							
Name	Distance range code i.e. a for < 5 Kms, b for 5-10 Kms and c for 10+ kms .	Forests	Area under Non-agricultural Uses	Barren and Un-cultivable land	Permanent Pastures and Other Grazing Lands	Land Under Miscellaneous Tree Crops etc.	Culturable Waste Land	Name of Village	Serial Number
102	103	104	105	106	107	108	109	2	1
TARAKESWAR	b	0	15.6	0	0	0	1.2	Dakshin Mamudpur	554
TANAKISWAR	b	0	23.9	0	0	0	2.1	Dharampur	555
TANAKESWAR	b	0	47.8	0	0	0	2.8	Paschim Gopinathpur	556
TANAKESWAR	b	0	25.9	0	0	0	2.4	Jamdara	557
TARAKESWAR	c	0	42.4	0	0	0	3.2	Habibpur	558
TARAKESWAR	c	0	22.2	0	0	0	1.2	Chaitanya Bati	559
TARAKESWAR	b	31.6	8.1	0	0	0	2.4	Nischintapur	560
TARAKESWAR	b	0	21.5	0	0	0	1	Paschim Kalikapur	561
TARAKESWAR	b	4	47.4	0	0	0	2	Kumrul	562
TARAKESWAR	b	0	30	0	0	0	2.4	Dakshin Kotalpur	563
TARAKESWAR	b	0	33.2	0	0	0	2	Jiara	564
TARAKESWAR	b	0	37.8	0	0	0	2	Paschim Narayanpur	565
TARAKESWAR	b	0	67.5	0	0	0	0	Chautara	566
TARAKESWAR	b	0	54.9	0	0	0	2.4	Bishnupur	567
TARAKESWAR	b	213.7	54.5	0	0	0	1	Parambua	568
TARAKESWAR	b	0	5.7	0	0	0	1.6	Nalthoba	569
TARAKESWAR	b	0	19.6	0	0	0	0.8	Sarampara	570
TARAKESWAR	b	0	11.6	0	0	0	0.8	Chenchua	571
TARAKESWAR	c	0	12.2	0	0	0	1	Paikpara	572
TARKESWAR	b	0	28	0	0	0	1.6	Chandpur	573
TARAKESWAR	b	0	35.7	0	0	0	1.2	Dhamaitikar	574
TRAKISWAR	c	4	5.4	0	0	0	4	Sitipalashi	575
TARAKESWAR	c	3.2	24.4	0	0	0	2	Kankrakuli	576
TRAKESWAR	c	0	10.8	0	0	0	2	Surat Sinpur	577
TRAKESWAR	c	0	5	0	0	0	1.2	Shripatipur	578
TRAKESWAR	b	0	16.7	0	0	0	0	Kanikar	579
TRAKESWAR	c	0	0.4	0	0	0	0	Deulpara	580
TARAKESWAR	b	0	57	0	0	0	0	Kabilpur	581
TARAKESWAR	b	0	4.2	0	0	0	0	Mitrapur	582
TARAKESWAR	b	0	30.8	0	0	0	0	Chinagari	583
TARAKESWAR	c	0	22.6	0	0	0	0.4	Serpur	584
TARAKESWAR	c	0	30	0	0	0	1.6	Balighari	585
TRAKESWAR	c	0	29.2	0	0	0	0.6	Dakshin Mogalpur	586
TRAKESWAR	c	0	40.2	0	0	0	0	Mandara	587
TRAKESWAR	c	0	2.7	0	0	0	0	Dakshin Abhirampur	588
TRAKESWAR	c	0	0	0	0	0	0	Kak Gachhi	589
TARAKESWAR	c	0	83.5	0	0	0	2.4	Bhandarhati	590
TARAKESWAR	b	0	0	0	0	0	30.4	Durga Prasad	591
TARAKESWAR	c	0	11.9	0	0	0	1.2	Paschim Keshabpur	592
TARAKESWAR	c	0	2	0	0	0	0	Makhalpur	593
TARAKESWAR	c	0	2.1	0	0	0	0	Dakshin Fatepur	594
TARAKESWAR	c	0	30	0	0	0	0.2	Jayharipur	595
TARAKESWAR	c	0	22.9	0	0	0	1.4	Jayrambati	596
TARAKESWAR	c	0	2	0	0	0	0	Chak Sultan	597
TARAKESWAR	c	0	2	0	0	0	0	Hiranya Bati	598

Land Use											
Area under different types of land use (in hectares rounded up to one decimal place)							Area irrigated by source (in hectare).				
Serial Number	Name of Village	Fallow lands other than current fallows	Current Fallows	Net Area Sown	Total Irrigated Land Area	Total Un-irrigated Land Area	Canals (C)	Wells/Tube-wells(W/TW)	Tanks/Lakes(T/L)	Water Falls(WF)	Others(O)
1	2	110	111	112	113	114	115	116	117	118	119
554	Dakshin Mamudpur	0	0	72	70.8	1.2	70.8	0	0	0	0
555	Dharampur	0	0	84.1	82.6	1.5	82.6	0	0	0	0
556	Paschim Gopinathpur	0	0	233.9	233.9	0	233.9	0	0	0	0
557	Jamdara	0	0	83.8	83.8	0	83.8	0	0	0	0
558	Habibpur	0	0	136	136	0	136	0	0	0	0
559	Chaitanya Bati	0	0	98	98	0	91	7	0	0	0
560	Nischintapur	0	0	0	0	0	0	0	0	0	0
561	Paschim Kalikapur	0	0	56	56	0	56	0	0	0	0
562	Kumrul	0	0	170.2	162	8.2	162	0	0	0	0
563	Dakshin Kotalpur	0	0	95.5	95.5	0	95.5	0	0	0	0
564	Jiara	0	0	110.5	110.5	0	110.5	0	0	0	0
565	Paschim Narayanpur	0	0	115	113.1	1.8	113.1	0	0	0	0
566	Chautara	0	0	219	217.7	1.2	217.7	0	0	0	0
567	Bishnupur	0	0	242	242	0	242	0	0	0	0
568	Parambua	0	0	0	0	0	0	0	0	0	0
569	Nalthoba	0	0	64.7	64.7	0	64.7	0	0	0	0
570	Sarampara	0	0	63.1	63.1	0	63.1	0	0	0	0
571	Chenchua	0	0	116.2	116.2	0	116.2	0	0	0	0
572	Paikpara	0	0	41	41	0	41	0	0	0	0
573	Chandpur	0	0	132	132	0	132	0	0	0	0
574	Dhamaitikar	0	0	142	142	0	142	0	0	0	0
575	Sitipalashi	0	0	105.6	105.6	0	105.6	0	0	0	0
576	Kankrakuli	0	0	88.7	86.2	2.4	81	0	5.3	0	0
577	Surat Sinpur	0	0	75.6	75.6	0	75.6	0	0	0	0
578	Shripatipur	0	0	44.4	44.4	0	44.4	0	0	0	0
579	Kanikar	0	0	73	73	0	0	70	3	0	0
580	Deulpara	0	0	121	50	71	0	47	3	0	0
581	Kabilpur	0	0	13.8	13.8	0	0	10.8	3	0	0
582	Mitrapur	0	0	48	48	0	48	0	0	0	0
583	Chinagari	0	0	75	75	0	65	10	0	0	0
584	Serapur	0	0	70.4	70.4	0	70.4	0	0	0	0
585	Balighari	0	0	95.9	95.9	0	95.9	0	0	0	0
586	Dakshin Mogalpur	0	0	87.4	87.4	0	87.4	0	0	0	0
587	Mandara	0	0	452.6	449.4	3.2	323.9	101.2	24.3	0	0
588	Dakshin Abhirampur	0	0	103	60	43	50	10	0	0	0
589	Kak Gachhi	0	0	98.1	86.2	11.9	50.6	28.3	7.3	0	0
590	Bhandarhati	0	0	153	153	0	153	0	0	0	0
591	Durga Prasad	0	0	140	140	0	140	0	0	0	0
592	Paschim Keshabpur	0	0	100	100	0	100	0	0	0	0
593	Makhalpur	0	0	68	35	33	30	5	0	0	0
594	Dakshin Fatepur	0	0	73	45	28	35	10	0	0	0
595	Jayharipur	0	0	75	72	3	57	15	0	0	0
596	Jayrambati	0	0	67.6	67.6	0	67.6	0	0	0	0
597	Chak Sultan	0	0	42.9	42.9	0	42.9	0	0	0	0
598	Hiranya Bati	0	0	39.3	39.3	0	39.3	0	0	0	0

Name of three most important commodities manufactured			Name of Village	Serial Number
First	Second	Third		
120	121	122	2	1

			Dakshin Mamudpur	554
			Dharampur	555
			Paschim Gopinathpur	556
			Jamdara	557
			Habibpur	558
			Chaitanya Bati	559
			Nischintapur	560
			Paschim Kalikapur	561
			Kumrul	562
			Dakshin Kotalpur	563
			Jiara	564
			Paschim Narayanpur	565
			Chautara	566
			Bishnupur	567
			Parambua	568
			Nalthoba	569
			Sarampara	570
			Chenchua	571
			Paikpara	572
			Chandpur	573
Bamboo			Dhamaitikar	574
			Sitipalashi	575
Rice			Kankrakuli	576
			Surat Sinpur	577
			Shripatipur	578
			Kanikar	579
			Deulpara	580
			Kabilpur	581
			Mitrapur	582
			Chinagari	583
			Serpur	584
			Balighari	585
			Dakshin Mogalpur	586
			Mandara	587
			Dakshin Abhirampur	588
			Kak Gachhi	589
			Bhandarhati	590
			Durga Prasad	591
			Paschim Keshabpur	592
			Makhalpur	593
			Dakshin Fatepur	594
			Jayharipur	595
			Jayrambati	596
			Chak Sultan	597
			Hiranya Bati	598

Census of India 2011
Amenities and Land use

Serial Number	Name of Village	Location code no.	Total area of the village (in hectares rounded up to one decimal place)	Total population (2011 census)	Number of households (2011 census)	Number of educational amenities available in village, the distance range code viz; a for 0-5 kms, b for 5-10 kms, c for 10+ kms of nearest place where facility is available							
						Pre-Primary school (PP)	Primary school (P)	Middle school (M)	Secondary School (S)	Senior Secondary school (SS)	Degree college of arts science & commerce (ASC)	Engineering college(EC)	Medical college (MC)
1	2	3	4	5	6	7	8	9	10	11	12	13	14
599	Gotpur	324619	137.8	1546	378	1	1	1	a	b	b		
600	Tegachhi Bhabanipur	324620	87.3	1205	310	1	1						
601	Dipa	324621	79.5	954	231	1	1						
602	Kamalpur	324622	65	1488	328	1	1						
603	Purba Banpur	324623	115.7	1232	305	1	1						
604	Ghana Shyampur	324624	107.4	1101	264	1	1						
605	Jot Kamal	324625	41.4	385	95	c							
606	Purba Kalikapur	324626	101	2461	614	2	2	1					
607	Samaspur	324627	152.3	4113	1030	5	5	3	1	a	a		
608	Chapabere	324628	99.1	2193	544	1	a	b	a	a		c	c
609	Dhaniakhali	324629	139.9	3738	979	10	9	4	3	3	a	c	c
610	Konan	324630	183.4	3023	764	1	1	b	a	a	a	c	c
611	Ala	324631	42.6	1029	250	2	3	a	a	a	a		
612	Jadupur	324632	57.8	566	141	a	a	a	a	a	a		
613	Harpur	324633	145.7	2054	489	1	1	a	a	a	a		
614	Simla	324634	112.3	1337	320	1	1						
615	Uttar Malikapur	324635	56.6	401	91	a							
616	Madhusudanpur	324636	69.1	773	167	1	1						
617	Chhota Mallikpur	324637	53.3	873	202	b							
618	Galgale	324638	63.1	319	89	a	a	a	a		a	a	
619	Pitha	324639	80.9	747	185	1	1	a	a	a			
620	Hatkamalpur	324640	100.9	500	117	1	1						
621	Madhupur	324641	44.5	478	122	1	1						
622	Mukundapur	324642	62	850	220	1	1	1	a	b	b	c	c
623	Lokabati	324643	181.2	2035	524	1	1	a	b	b	b	c	c
624	Chitla	324644	131.9	1249	346	1	1	a	b	b	b	c	c
625	Mahamaya	324645	184.2	1546	383	1	1						
626	Gete Gari	324646	247.3	2574	615	2	2	1	1				
627	Palasi	324647	408.8	3618	858	1	1	1	1	1	b	b	c
628	Belgachhia	324648	196.2	1436	348	1	1	2	1		b		
629	Kharu	324649	119.1	1724	420	1	1	1					
630	Rahia	324650	60.9	609	150	1	1						
631	Chak Bibi	324651	71.4	164	44	a					2		
632	Telekona	324652	70.9	604	149	a	a		a	a	b	b	c
633	Birpur	324653	98.2	1595	364	2	2		a	a	b	c	c
634	Faridpur	324654	43	455	108	a	a		a	a	b	c	c
635	Balidaha	324655	106.4	1376	319	2	1	1	a	a	b	c	c
636	Gurap	324656	403.2	7856	1964	4	3	2	2	2	b	c	c
637	Uttar Kotalpur	324657	61.6	808	197	a	a		a	a	b	c	c
638	Hasampur	324658	54.7	1564	385	1	1		a	a	b	c	c
639	Benathali	324659	183.3	1352	333	1	1		a	a	b	c	c
640	Uttar Sankarpur	324660	291.4	1090	260	1	1		a	a	b	c	c
641	Bara Mallikpur	324661	56.4	375	96	a	b		c	a	c	c	c
642	Satidaha	324662	118.3	1052	263	1	1		a	a	c	c	c
643	Purbba Gopinathpur	324663	66.3	988	253	1	1	1	1	b	c	c	c

- Village Directory

(As in 2009)

le. (If not available within the < 5 Kms, b for 5-10 Kms and c cility is available is given).					Number of Medical Amenities available. (If not available within the village , the distance range code viz; a for < 5 Kms, b for 5-10 Kms and c for 10+ kms of nearest place where facility is available is given).											Name of Village	Serial Number	
Management institute (MI)	Polytechnic (Pt)	Vocational training school /ITI	Non-formal training centre (NFTC)	Special school for disabled (SSD)	Others (specify)	Community health centre (CHC)	Primary health centre (PHC)	Primary health sub centre (PHS)	Maternity and child welfare centre (MCW)	T.B. clinic (TBC)	Hospital-allopathic (HA)	Hospital-alternative medicine (HO)	Dispensary (D)	Veterinary hospital (VH)	Mobile health clinic (MHC)			Family welfare centre (FWC)
15	16	17	18	19	20	21	22	23	24	25	26	27	28	29	30	31	2	1
						a	c	a									Gotpur	599
																	Tegachhi Bhabanipur	600
																	Dipa	601
								1									Kamalpur	602
																	Purba Banpur	603
																	Ghana Shyampur	604
																	Jot Kamal	605
						1											Purba Kalikapur	606
						a		1									Samaspur	607
c	c	c	c	c		c	b	a	a	c	a	c	a	a			Chapabere	608
c	c	c	c	c		c	b		a	c	a	c		a			Dhaniakhali	609
c	c	c	c	c		c	b	1	b	c	b	c	a	b			Konan	610
						a	a	1		a							Ala	611
						a	a	a		a							Jadupur	612
						a	a	a									Harpur	613
									1								Simla	614
																	Uttar Malikapur	615
																	Madhusudanpur	616
																	Chhota Mallikpur	617
						b	b	a		b							Galgale	618
											a						Pitha	619
																	Hatkamalpur	620
																	Madhupur	621
c	c	c	c	c		c	b	a	b	c	b	c	b	b			Mukundapur	622
c	c	c	c	c		c	b	a	b	c	b	c	b	b			Lokabati	623
c	c	c	c	c		c	a	a	b	c	b	c	a	b			Chitla	624
						a	a	a		a	a	a	a	a	a	a	Mahamaya	625
						b	b	a	b	b	b	b	b	b	b	b	Gete Gari	626
c	c	c	c	c		b			1	b	b			a			Palasi	627
									1								Belgachhia	628
																	Kharu	629
																	Rahia	630
																	Chak Bibi	631
c	c	c	c	c		b	a	a	b		b		a		a		Telekona	632
c	c	c	c	c		b	a	a			b		a		b		Birpur	633
c	c	c	c	c		b	a	a	b	b	b		a		a		Faridpur	634
c	c	c	c	c		b	a		1	b		b		a		b	Balidaha	635
c	c	c		1	c			1	1			b					Gurap	636
c	c	c	c	c		b	a	a	a		b		a	a	a		Uttar Kotalpur	637
c	c	c	c	c		b	a	a	b		b		a	a	a		Hasampur	638
c	c	c	c	c		b	a		1		b		a	a			Benathali	639
c	c	c	c	c		a	a	a	a		b		a	a	a		Uttar Sankarpur	640
c	c	c	c	c		c	a	a	a		c		a	a	a		Bara Mallikpur	641
c	c	c	c	c		c	b	a	a	c	c		a	a	a		Satidaha	642
c	c	b				b	b	b	a	b	b		b	b	a		Purbba Gopinathpur	643

Serial Number	Name of Village	Number of Non-Government Medical Amenities available.							Availability of drinking water - Yes / No							
		Charitable non Govt. hospital/Nursing home.	Medical practitioner with MBBS Degree	Medical practitioner with other degree	Medical practitioner with no degree	Traditional practitioner and faith healer	Medicine Shop	Others	Tap water (Treated/Untreated)	Well water (Covered / Uncovered well)	Hand Pump	Tube wells / Bore well	Spring	River / Canal	Tank / Pond / Lake	Others
1	2	32	33	34	35	36	37	38	39	40	41	42	43	44	45	46
599	Gotpur	0	0	0	0	0	0	0	No	No	No	Yes	No	No	No	No
600	Tegachhi Bhabanipur	0	0	0	0	0	0	0	No	No	Yes	No	No	Yes	Yes	No
601	Dipa	0	0	0	0	0	0	0	No	No	Yes	No	No	Yes	Yes	No
602	Kamalpur	0	1	0	0	0	0	0	No	No	Yes	No	No	Yes	Yes	No
603	Purba Banpur	0	0	0	0	0	1	0	No	No	Yes	No	No	Yes	Yes	No
604	Ghana Shyampur	0	0	0	0	0	0	0	No	No	Yes	No	No	Yes	Yes	No
605	Jot Kamal	0	0	0	0	0	0	0	No	No	Yes	No	No	Yes	Yes	No
606	Purba Kalikapur	0	0	0	0	0	0	0	Yes	No	No	Yes	No	No	No	No
607	Samaspur	0	1	0	0	0	1	0	Yes	No	No	Yes	No	Yes	Yes	No
608	Chapabere	0	0	0	0	0	0	0	Yes	No	No	Yes	No	No	Yes	Yes
609	Dhaniakhali	0	0	0	0	0	5	0	Yes	No	Yes	No	No	Yes	Yes	No
610	Konan	0	0	0	0	0	0	0	No	No	Yes	No	No	Yes	Yes	No
611	Ala	0	0	0	0	0	0	0	No	No	No	Yes	No	No	No	No
612	Jadupur	0	0	0	0	0	0	0	No	No	No	Yes	No	No	No	No
613	Harpur	0	0	1	0	0	3	0	Yes	No	No	Yes	No	No	No	No
614	Simla	0	0	0	0	0	0	0	No	No	Yes	No	No	Yes	Yes	No
615	Uttar Malikapur	0	0	0	0	0	0	0	No	No	Yes	No	No	Yes	Yes	No
616	Madhusudanpur	0	0	0	0	0	0	0	No	No	Yes	No	No	Yes	Yes	No
617	Chhota Mallikpur	0	0	0	0	0	0	0	No	No	Yes	No	No	Yes	Yes	No
618	Galgale	0	0	0	0	0	0	0	No	No	No	Yes	No	No	No	No
619	Pitha	0	0	0	0	0	0	0	No	No	No	Yes	No	No	Yes	No
620	Hatkamalpur	0	0	0	0	0	0	0	No	No	Yes	No	No	Yes	Yes	No
621	Madhupur	0	0	0	0	0	0	0	No	No	Yes	No	No	Yes	Yes	No
622	Mukundapur	0	0	0	0	0	0	0	No	No	Yes	No	No	Yes	Yes	No
623	Lokabati	0	0	0	0	0	0	0	No	No	Yes	No	No	Yes	Yes	No
624	Chitla	0	0	0	0	0	0	0	No	No	Yes	No	No	Yes	Yes	No
625	Mahamaya	0	0	0	0	0	0	0	Yes	Yes	Yes	Yes	No	Yes	Yes	No
626	Gete Gari	0	0	0	0	0	0	0	No	No	Yes	Yes	No	Yes	Yes	No
627	Palasi	0	0	0	0	0	0	0	Yes	No	Yes	Yes	No	Yes	Yes	No
628	Belgachhia	0	0	0	0	0	0	0	No	No	Yes	No	No	Yes	Yes	No
629	Kharu	0	0	0	0	0	0	0	No	No	Yes	No	No	Yes	Yes	No
630	Rahia	0	0	0	0	0	1	0	No	No	Yes	No	No	Yes	Yes	No
631	Chak Bibi	0	0	0	0	0	0	0	No	No	Yes	No	No	No	No	No
632	Telekona	0	0	0	0	0	0	0	No	No	Yes	Yes	No	Yes	Yes	No
633	Birpur	0	0	1	0	0	0	0	No	No	Yes	Yes	No	No	Yes	No
634	Faridpur	0	0	0	0	0	1	0	No	No	Yes	Yes	No	No	Yes	No
635	Balidaha	1	0	0	0	0	2	0	No	No	Yes	Yes	No	Yes	Yes	No
636	Gurap	1	2	0	0	0	4	0	Yes	No	Yes	Yes	No	Yes	Yes	No
637	Uttar Kotalpur	0	0	0	0	0	1	0	Yes	No	Yes	Yes	No	Yes	Yes	No
638	Hasampur	0	0	0	0	0	0	0	Yes	Yes	Yes	Yes	No	Yes	Yes	No
639	Benathali	0	0	0	0	0	0	0	No	No	Yes	Yes	No	Yes	Yes	No
640	Uttar Sankarpur	0	0	0	0	0	0	0	No	No	Yes	Yes	No	Yes	Yes	No
641	Bara Mallikpur	0	0	0	0	0	0	0	No	No	Yes	Yes	No	Yes	Yes	No
642	Satidaha	0	0	0	0	0	0	0	No	No	Yes	Yes	No	Yes	Yes	No
643	Purbba Gopinathpur	0	0	0	0	0	0	0	No	No	Yes	No	No	Yes	Yes	No

Availability of toilet & others Yes / No				Communication and transport facilities (If amenities available code -Yes is given except for Village Pin Code ,If not available within the village , the distance range code viz; a for < 5 Kms, b for 5-10 Kms and c for 10+ kms of nearest place where facility is available is given).								
Community toilet including bath.	Community toilet excluding bath.	Rural sanitary mart or sanitary hardware outlet available near the village.	Community bio- gas or recycle of waste for productive use.	Post office(PO)	Sub post office (SPO)	Post & Telegraph office (P&TO)	Village Pin Code	Telephones (Land lines)	Public call office (PCO)	Mobile phone coverage	Name of Village	Serial Number
47	48	49	50	51	52	53	54	55	56	57	2	1
No	No	No	No	a	a	b	712302	Yes	a	Yes	Gotpur	599
Yes	Yes	No	No			b	712302	Yes	Yes	Yes	Tegachhi Bhabanipur	600
Yes	Yes	No	No			b	712305	Yes	Yes	Yes	Dipa	601
Yes	Yes	No	No	Yes		b	712302	Yes	Yes	Yes	Kamalpur	602
Yes	Yes	No	No			b	712302	Yes	Yes	Yes	Purba Banpur	603
Yes	Yes	No	No			b	712302	Yes	Yes	Yes	Ghana Shyampur	604
Yes	Yes	No	No			b	712302	Yes	Yes	Yes	Jot Kamal	605
No	No	No	No	a		b	712301	Yes	c	c	Purba Kalikapur	606
Yes	No	No	No	Yes		b	712302	Yes	Yes	Yes	Samaspur	607
No	No	No	No	a	a	a	712302	Yes	Yes	Yes	Chapabere	608
Yes	No	No	No	a	a	b	712302	Yes	Yes	Yes	Dhaniakhali	609
No	No	No	No	b	b	b	712302	Yes	a	Yes	Konan	610
No	No	No	No	a	a	a	712302	Yes	a	Yes	Ala	611
No	No	No	No	a	a	a	712302	Yes	a	Yes	Jadupur	612
No	No	No	No	a		b	712302	Yes	Yes	Yes	Harpur	613
Yes	Yes	No	No			b	712302	Yes	Yes	Yes	Simla	614
Yes	Yes	No	No			b	712301	Yes	Yes	Yes	Uttar Malikapur	615
Yes	Yes	No	No			b	712302	Yes	Yes	Yes	Madhusudanpur	616
Yes	Yes	No	No			b	712302	Yes	Yes	Yes	Chhota Mallikpur	617
No	No	No	No	a	a	a	712302	Yes	a	Yes	Galgale	618
No	No	No	No	Yes		b	712302	Yes	Yes	Yes	Pitha	619
Yes	Yes	No	No			b	712302	Yes	Yes	Yes	Hatkamalpur	620
No	No	No	No		a	b	712302	a	b	b	Madhupur	621
No	No	No	No	a	a	b	712308	Yes	b	Yes	Mukundapur	622
No	No	No	No	Yes	Yes	b	712302	Yes	b	Yes	Lokabati	623
No	No	No	No	b	b	b	712302	Yes	b	Yes	Chitla	624
No	No	Yes	No	a	a	b	712302	Yes	b	Yes	Mahamaya	625
No	No	Yes	No	a	a	b	712303	Yes	b	Yes	Gete Gari	626
No	No	No	No	Yes	a	b	712303	Yes	Yes	Yes	Palasi	627
No	No	No	No		a	b	712308	a	b	b	Belgachhia	628
No	No	No	No		Yes	b	712308	a	b	b	Kharu	629
No	No	No	No			b	712308	a	a	a	Rahia	630
No	No	No	No		a	b	712308	b	b	a	Chak Bibi	631
No	No	No	No	a	a	b	712303	Yes	Yes	Yes	Telekona	632
No	No	No	No	a	a	b	712303	Yes	a	Yes	Birpur	633
No	No	No	No	a	a	c	712303	Yes	Yes	Yes	Faridpur	634
No	No	No	No	Yes	a	b	712303	Yes	Yes	Yes	Balidaha	635
Yes	No	No	No	a	Yes	b	712303	Yes	Yes	Yes	Gurap	636
No	No	No	No	a	a	b	712303	Yes	a	Yes	Uttar Kotalpur	637
No	No	No	No	a	a	b	712303	Yes	Yes	Yes	Hasampur	638
No	No	No	No	a	a	b	712303	Yes	a	Yes	Benathali	639
No	No	No	No	Yes	a	b	712308	Yes	Yes	Yes	Uttar Sankarpur	640
No	No	No	No	a	a	b	712302	Yes	a	Yes	Bara Mallikpur	641
No	No	No	No	a	a	c	712303	Yes	Yes	Yes	Satidaha	642
No	No	No	No	a	b	b	712302	Yes	b	Yes	Purbba Gopinathpur	643

Communication and transport facilities (If amenities available code -Yes is given except for Village Pin Code ,If not available within the village , the distance range code viz; a for < 5 Kms, b for 5-10 Kms and c for 10+ kms of nearest place where facility is available is given).												Village connected to highway (If amenities available code viz; a for < 5 Kms, b for 5-10 Kms and c for 10+ kms of nearest place where facility is available is given).				
Serial Number	Name of Village	Internet cafes/ Common service centre (CSC)	Private courier facility	Bus service (Public & Private)	Railway stations	Auto/Modified Autos	Taxis and Vans	Tractors	Cycle-pulled rickshaws(Manual & Machine driven)	Carts driven by animals	Sea /River ferry service	Connected to national highway(NH)	Connected to state highway(SH)	Connected to major district road (MDR)	Connected to others district road	Pucca roads
1	2	58	59	60	61	62	63	64	65	66	67	68	69	70	71	72
599	Gotpur	a	a	a	b	a	a	b	Yes	c	b	c		b	a	a
600	Tegachhi Bhabanipur	c	b	a	b	b	Yes	Yes	Yes	Yes	b					a
601	Dipa	c	b	a	b	a	Yes	Yes	Yes	Yes	b					a
602	Kamalpur	b	b	Yes	b	b	Yes	Yes	Yes	Yes	b					Yes
603	Purba Banpur	b	b	Yes	a	a	Yes	Yes	Yes	Yes	a					Yes
604	Ghana Shyampur	b	b	Yes	b	b	Yes	Yes	Yes	Yes	a					Yes
605	Jot Kamal	b	b	Yes	b	b	Yes	Yes	Yes	Yes	a					Yes
606	Purba Kalikapur	Yes	a	a	b	b	a	a	Yes	c	b	c		a	a	a
607	Samaspur	Yes	b	Yes	a	b	a	b	Yes	c	b	c		Yes	Yes	Yes
608	Chapabere	Yes	a	Yes	b	c	a	Yes	a	c	b	b	c	Yes	Yes	a
609	Dhaniakhali	Yes	Yes	Yes	b	c	Yes	Yes	Yes	c	b	b	c	Yes	Yes	b
610	Konan	a	a	a	b	c	a	Yes	a	c	b	c	c	a	a	a
611	Ala	a	a	a	b	a	a	b	Yes	c	a	c		a	a	a
612	Jadupur	a	b	a	b	b	a	a	Yes	c	a	c	c	c	a	a
613	Harpur	a	b	Yes	a	a	a	b	Yes	c	b	c	Yes	Yes	a	a
614	Simla	b	b	a	b	b	Yes	Yes	Yes	Yes	a				Yes	a
615	Uttar Malikapur	b	b	a	b	a	Yes	Yes	Yes	Yes	b					a
616	Madhusudanpur	b	b	a	b	b	Yes	Yes	Yes	Yes	b					a
617	Chhota Mallikpur	b	b	a	b	a	Yes	Yes	Yes	Yes	b					b
618	Galgale	a	b	a	b	b	a	a	Yes	c	b					a
619	Pitha	b	b	b	a	b	a	a	Yes	c	b	c	c	a	a	a
620	Hatkamalpur	b	b	a	b	b	Yes	Yes	Yes	Yes	b					a
621	Madhupur	b	b	a	b	b	Yes	Yes	Yes	Yes	a	b		a		a
622	Mukundapur	b	b	b	b	c	b	Yes	b	c	a	c	c	b	b	a
623	Lokabati	b	b	b	b	c	b	Yes	b	c	b	c	c	b	b	a
624	Chitla	b	b	b	b	c	b	Yes	a	c	b	c	c	a	a	a
625	Mahamaya	b	Yes	a	b	b	a	a	a	a	a				Yes	a
626	Gete Gari	b	Yes	b	b	b	a	Yes	a	a	b					a
627	Palasi	a	Yes	a	b	c	a	Yes	Yes	Yes	b	b	b	a	Yes	Yes
628	Belgachhia	b	b	b	b	a	Yes	Yes	Yes	Yes	a	b		b		a
629	Kharu	b	b	a	a	a	Yes	Yes	Yes	Yes	b	b		a		a
630	Rahia	b	a	a	b	a	Yes	Yes	Yes	Yes	a	b		Yes		Yes
631	Chak Bibi	b	b	a	b	b	a	a	Yes	Yes	b			a		a
632	Telekona	a	Yes	Yes	a	c	a	Yes	a	Yes	b	a	c	Yes		a
633	Birpur	a	Yes	a	a	c	a	Yes	Yes	Yes	a	a	b	a	a	a
634	Faridpur	a	Yes	a	a	c	a	Yes	Yes	Yes	b	a	c	a	b	a
635	Balidaha	Yes	Yes	Yes	Yes	c	Yes	Yes	Yes	Yes	b	a	c	Yes		a
636	Gurap	Yes	Yes	Yes	Yes	c	a	Yes	Yes	Yes	b	Yes		Yes	Yes	Yes
637	Uttar Kotalpur	a	Yes	Yes	a	c	a	Yes	Yes	Yes	a	a	c	Yes	a	a
638	Hasampur	a	Yes	Yes	a	c	a	Yes	Yes	Yes	b	a		Yes		a
639	Benathali	a	Yes	a	a	c	a	Yes	Yes	Yes	b	b	c	a	a	a
640	Uttar Sankarpur	a	Yes	a	a	a	a	Yes	Yes	Yes	b	a	c	a	a	a
641	Bara Mallikpur	a	Yes	a	a	c	a	Yes	Yes	Yes	b	a	c	a	a	a
642	Satidaha	a	Yes	a	a	c	a	Yes	Yes	Yes	b	a	c	a	c	a
643	Purbba Gopinathpur	b	b	b	b	a	Yes	Yes	Yes	Yes	b	Yes	Yes	b	b	b

ys,village roads, banks & credit societies
:-Yes is given, If not available within the
code viz; a for < 5 Kms, b for 5-10 Kms
place where facility is available is given).

Availability of miscellaneous facilities (If amenities available code -Yes is given, If not
available within the village , the distance range code viz; a for < 5 Kms, b for 5-10 Kms
and c for 10+ kms of nearest place where facility is available is given).

73	74	75	76	77	78	79	80	81	82	83	84	85	86	87	Name of Village	Serial Number
Yes	Yes	Yes				c	Yes	a	c	a	Yes	Yes	Yes	Yes	Gotpur	599
a		Yes				c	Yes	Yes	c	Yes	Yes	Yes	Yes	Yes	Tegachhi Bhabanipur	600
a						c	Yes	Yes	c	Yes	Yes	Yes	Yes	Yes	Dipa	601
a		Yes				c	Yes	Yes	Yes	Yes	Yes	Yes	Yes	Yes	Kamalpur	602
a		Yes	Yes		Yes	Yes	Yes	Yes	c	Yes	Yes	Yes	Yes	Yes	Purba Banpur	603
a		Yes				c	Yes	Yes	c	Yes	Yes	Yes	Yes	Yes	Ghana Shyampur	604
a						c	Yes	Yes	c	a	a	a	a	a	Jot Kamal	605
Yes	Yes	Yes	a	a		c	Yes	a	c	a	a	Yes	a	Yes	Purba Kalikapur	606
Yes	Yes	Yes	Yes	Yes	Yes	c	Yes	Yes	c	a	Yes	Yes	Yes	Yes	Samaspur	607
a		c	Yes	a	a	c	Yes	Yes	c	a	Yes	Yes	Yes	Yes	Chapabere	608
a		c	Yes	Yes	a	Yes	Yes	Yes	Yes	Yes	Yes	Yes	Yes	Yes	Dhaniakhali	609
a		Yes	a	a	c	Yes	Yes	Yes	c	a	a	Yes	Yes	Yes	Konan	610
Yes	Yes	Yes	a	a	c	Yes	Yes	Yes	c	a	a	Yes	Yes	Yes	Ala	611
Yes	Yes	Yes				c	Yes	a	c	a	a	Yes	Yes	Yes	Jadupur	612
Yes	Yes	Yes	a	a		c	Yes	a	c	a	a	Yes	Yes	Yes	Harpur	613
a		Yes				c	Yes	Yes	c	Yes	Yes	Yes	Yes	Yes	Simla	614
a						c	Yes	Yes	c	Yes	Yes	Yes	Yes	Yes	Uttar Malikapur	615
a						c	Yes	Yes	c	Yes	Yes	Yes	Yes	Yes	Madhusudanpur	616
a						c	Yes	Yes	c	Yes	Yes	Yes	Yes	Yes	Chhota Mallikpur	617
Yes	Yes		a	a		c	Yes	a	c	a	a	Yes	Yes	Yes	Galgale	618
Yes	Yes	Yes	a	a		c	Yes	a	c	a	Yes	Yes	Yes	Yes	Pitha	619
a						c	Yes	Yes	c	Yes	Yes	Yes	Yes	Yes	Hatkamalpur	620
Yes						c	Yes	Yes	c	Yes	Yes	Yes	Yes	Yes	Madhupur	621
a		c	b	b		c	a	a	c	b	b	Yes	Yes	Yes	Mukundapur	622
a		Yes	b	b	c	a	a	a	c	b	b	Yes	Yes	Yes	Lokabati	623
a		Yes	b	b	c	Yes	Yes	c	a	a	Yes	Yes	Yes	Yes	Chitla	624
Yes		Yes	a	a		c	Yes	Yes	c	a	a	Yes	Yes	Yes	Mahamaya	625
Yes		Yes	a	a		c	Yes	Yes	c	b	b	Yes	Yes	Yes	Gete Gari	626
Yes	Yes	Yes	a	a		c	Yes	Yes	c	Yes	b	Yes	Yes	Yes	Palasi	627
Yes	Yes	Yes				c	Yes	Yes	c	Yes	Yes	Yes	Yes	Yes	Belgachhia	628
Yes	Yes	Yes			Yes	Yes	Yes	Yes	c	Yes	Yes	Yes	Yes	Yes	Kharu	629
Yes	Yes				Yes	Yes	Yes	Yes	Yes	Yes	Yes	Yes	Yes	Yes	Rahia	630
Yes	Yes				c	Yes	Yes	c	Yes	Yes	Yes	Yes	Yes	Yes	Chak Bibi	631
Yes	Yes	Yes	a	a	b	Yes	a	c	b	b	Yes	Yes	Yes	Yes	Telekona	632
Yes	Yes	a	Yes	a	Yes	Yes	a	c	b	b	Yes	Yes	Yes	Yes	Birpur	633
Yes	Yes	Yes	a	a	c	a	a	c	b	b	Yes	Yes	Yes	Yes	Faridpur	634
Yes	Yes	Yes	Yes	Yes	Yes	c	Yes	a	Yes	b	b	Yes	Yes	Yes	Balidaha	635
Yes	Yes	Yes	Yes	Yes	Yes	Yes	Yes	Yes	Yes	Yes	b	Yes	Yes	Yes	Gurap	636
Yes	Yes	Yes	a	a	c	Yes	a	c	b	b	Yes	Yes	Yes	Yes	Uttar Kotalpur	637
Yes	Yes	Yes	a	a	c	Yes	a	c	b	b	Yes	Yes	Yes	Yes	Hasampur	638
Yes	Yes	Yes	a	a	c	Yes	a	c	b	b	Yes	Yes	Yes	Yes	Benathali	639
Yes	Yes	Yes	a	a	c	Yes	a	c	b	b	Yes	Yes	Yes	Yes	Uttar Sankarpur	640
Yes	Yes	Yes	a	a	c	a	a	c	a	c	Yes	Yes	Yes	Yes	Bara Mallikpur	641
Yes	Yes	c	Yes	a	a	c	a	a	c	b	c	Yes	Yes	Yes	Satidaha	642
Yes		Yes	b	b	c	Yes	a	c	b	b	Yes	Yes	Yes	Yes	Purbba Gopinathpur	643

Availability of miscellaneous facilities (If amenities available code -Yes is given, If not available within the village , the distance range code viz; a for < 5 Kms, b for 5-10 Kms and c for 10+ kms of nearest place where facility is available is given).													Availability of electricity (Yes/No)			
Serial Number	Name of Village	ASHA (Accredited Social Health Activist)	Community centre with/without TV	Sports Field,	Sports Club / Recreation Centre	Cinema / Video Hall	Public Library	Public Reading Room	Newspaper Supply	Assembly Polling station	Birth & Death Registration Office	Power Supply for Domestic Use (ED)	Power Supply for Agricultural Use (EAG)	Power Supply for Commercial Use (EC)	Power Supply for All Uses (EA)	
1	2	88	89	90	91	92	93	94	95	96	97	98	99	100	101	
599	Gotpur	Yes	Yes	Yes	a	b	b	b	b	a	b	Yes	Yes	No	No	
600	Tegachhi Bhabanipur	Yes	Yes	Yes	Yes	Yes	Yes	Yes	Yes	Yes	Yes	Yes	Yes	Yes	Yes	
601	Dipa	Yes	Yes	Yes	Yes	Yes	Yes	c	Yes	Yes	Yes	Yes	Yes	Yes	Yes	
602	Kamalpur	Yes	Yes	Yes	Yes	Yes	Yes	Yes	Yes	Yes	Yes	Yes	Yes	Yes	Yes	
603	Purba Banpur	Yes	Yes	Yes	Yes	Yes	Yes	Yes	Yes	Yes	Yes	Yes	Yes	Yes	Yes	
604	Ghana Shyampur	Yes	Yes	Yes	Yes	Yes	Yes	Yes	Yes	Yes	Yes	Yes	Yes	Yes	Yes	
605	Jot Kamal	a	Yes	Yes	Yes	Yes	Yes	Yes	Yes	Yes	Yes	Yes	Yes	Yes	Yes	
606	Purba Kalikapur	a	Yes	a	Yes	a	a	a	Yes	Yes	Yes	Yes	Yes	Yes	Yes	
607	Samaspur	Yes	Yes	Yes	Yes	Yes	Yes	Yes	Yes	Yes	Yes	Yes	Yes	Yes	Yes	
608	Chapabere	Yes	a	a	Yes	a	a	a	Yes	a	Yes	Yes	Yes	Yes	Yes	
609	Dhaniakhali	Yes	a	Yes	Yes	a	Yes	Yes	Yes	a	Yes	Yes	Yes	Yes	Yes	
610	Konan	Yes	a	Yes	a	Yes	Yes	a	b	b	Yes	Yes	Yes	Yes	Yes	
611	Ala	Yes	Yes	Yes	Yes	a	Yes	a	a	Yes	a	Yes	No	No	No	
612	Jadupur	Yes	Yes	a	Yes	b	a	a	a	a	b	Yes	No	No	No	
613	Harpur	Yes	Yes	Yes	Yes	a	a	a	Yes	Yes	a	Yes	Yes	Yes	Yes	
614	Simla	Yes	Yes	Yes	Yes	Yes	Yes	Yes	Yes	Yes	Yes	Yes	Yes	Yes	Yes	
615	Uttar Malikapur	Yes	Yes	Yes	Yes	Yes	Yes	Yes	Yes	Yes	Yes	Yes	Yes	Yes	Yes	
616	Madhusudanpur	Yes	Yes	Yes	Yes	Yes	Yes	Yes	Yes	Yes	Yes	Yes	Yes	Yes	Yes	
617	Chhota Mallikpur	Yes	Yes	Yes	Yes	Yes	Yes	Yes	Yes	Yes	Yes	Yes	Yes	Yes	Yes	
618	Galgale	Yes	Yes	a	b	b	b	b	Yes	a	b	Yes	No	No	No	
619	Pitha	Yes	Yes	Yes	Yes	a	a	Yes	Yes	Yes	a	Yes	No	No	No	
620	Hatkamalpur	Yes	Yes	Yes	Yes	Yes	Yes	Yes	Yes	Yes	Yes	Yes	Yes	Yes	Yes	
621	Madhupur	Yes	Yes	Yes	Yes	Yes	Yes	Yes	Yes	Yes	Yes	Yes	No	No	No	
622	Mukundapur	Yes	b	Yes	Yes	b	b	b	Yes	b	b	Yes	Yes	Yes	Yes	
623	Lokabati	Yes	b	Yes	Yes	b	b	b	Yes	b	a	Yes	Yes	Yes	Yes	
624	Chitla	Yes	a	Yes	Yes	b	a	a	Yes	b	a	Yes	Yes	Yes	Yes	
625	Mahamaya	Yes	a	Yes	a	a	a	a	Yes	Yes	b	Yes	Yes	Yes	Yes	
626	Gete Gari	Yes	b	Yes	b	b	b	b	Yes	Yes	b	Yes	Yes	Yes	Yes	
627	Palasi	Yes	Yes	Yes	Yes	Yes	Yes	Yes	Yes	Yes	Yes	Yes	Yes	Yes	Yes	
628	Belgachhia	Yes	Yes	Yes	Yes	Yes	Yes	Yes	Yes	Yes	Yes	Yes	No	Yes	No	
629	Kharu	Yes	Yes	Yes	Yes	Yes	Yes	Yes	Yes	Yes	Yes	Yes	No	Yes	No	
630	Rahia	Yes	Yes	Yes	Yes	Yes	Yes	Yes	Yes	Yes	Yes	Yes	No	Yes	No	
631	Chak Bibi	Yes	Yes	Yes	Yes	Yes	Yes	Yes	Yes	Yes	Yes	Yes	No	No	No	
632	Telekona	Yes	Yes	Yes	Yes	a	a	a	Yes	a	a	Yes	Yes	Yes	Yes	
633	Birpur	Yes	Yes	a	a	a	a	a	Yes	Yes	a	Yes	Yes	Yes	Yes	
634	Faridpur	Yes	Yes	Yes	Yes	a	a	a	Yes	a	a	Yes	Yes	Yes	Yes	
635	Balidaha	Yes	Yes	Yes	Yes	a	a	a	Yes	a	a	Yes	Yes	Yes	Yes	
636	Gurap	Yes	Yes	Yes	Yes	Yes	Yes	Yes	Yes	Yes	Yes	Yes	Yes	Yes	Yes	
637	Uttar Kotalpur	Yes	a	a	a	Yes	a	a	Yes	a	Yes	Yes	Yes	Yes	Yes	
638	Hasampur	Yes	Yes	Yes	Yes	a	a	a	Yes	Yes	a	Yes	Yes	Yes	Yes	
639	Benathali	Yes	Yes	a	a	a	a	a	Yes	a	Yes	Yes	Yes	Yes	Yes	
640	Uttar Sankarpur	Yes	Yes	Yes	Yes	a	a	a	Yes	a	a	Yes	Yes	Yes	Yes	
641	Bara Mallikpur	Yes	a	Yes	a	a	a	a	Yes	a	a	Yes	Yes	Yes	Yes	
642	Satidaha	Yes	a	Yes	Yes	a	a	a	Yes	Yes	a	Yes	Yes	Yes	Yes	
643	Purbba Gopinathpur	Yes	Yes	Yes	Yes	b	b	b	Yes	Yes	b	Yes	Yes	Yes	Yes	

Nearest Town		Land Use							
		Area under different types of land use (in hectares rounded up to one decimal place)							
Name	Distance range code i.e. a for < 5 Kms, b for 5-10 Kms and c for 10+ kms .	Forests	Area under Non-agricultural Uses	Barren and Un-cultivable land	Permanent Pastures and Other Grazing Lands	Land Under Miscellaneous Tree Crops etc.	Culturable Waste Land	Name of Village	Serial Number
102	103	104	105	106	107	108	109	2	1
TARAKESWAR	c	0	35.3	0	0	0	1.3	Gotpur	599
TARAKESWAR	c	3.6	19.7	0	0	0	1.2	Tegachhi Bhabanipur	600
TARAKESWAR	c	1.6	16.3	0	0	0	0.8	Dipa	601
TARAKESWAR	c	2.5	12.7	0	0	0	0.8	Kamalpur	602
TARAKESWAR	c	4.9	29.9	0	0	0	2.4	Purba Banpur	603
TARAKESWAR	c	2.4	14.7	0	0	0	0	Ghana Shyampur	604
TARAKESWAR	c	0.8	8.2	0	0	0	1.2	Jot Kamal	605
TARAKESWAR	c	0	26.7	0	0	0	1.4	Purba Kalikapur	606
TARAKESWAR	c	0	58.2	0	0	0	1	Samaspur	607
TARAKESWAR	c	0	2.7	0	0	0	0	Chapabere	608
TARAKESWAR	c	0	1	0	0	0	0	Dhaniakhali	609
TARAKESWAR	c	0	3	0	0	0	0	Konan	610
TARAKESWAR	c	0	18.6	0	0	0	1.2	Ala	611
TARAKESWAR	c	0	14.9	0	0	0	1.2	Jadupur	612
TARAKESWAR	c	0	37.2	0	0	0	0.8	Harpur	613
TARAKESWAR	c	2	2	0	0	0	28.2	Simla	614
TARAKESWAR	c	0	11.6	0	0	0	1.2	Uttar Malikapur	615
TARAKESWAR	c	1.6	12.8	0	0	0	1.2	Madhusudanpur	616
TARAKESWAR	c	2	10.5	0	0	0	0.8	Chhota Mallikpur	617
TARAKESWAR	c	0	17.8	0	0	0	1.2	Galgale	618
TARAKESWAR	c	0	27.9	0	0	0	1.6	Pitha	619
TARAKESWAR	c	5.7	16.3	0	0	0	2	Hatkamalpur	620
TARAKESWAR	c	0	10.4	0	0	0	0.8	Madhupur	621
TARAKESWAR	c	0	2	0	0	0	0	Mukundapur	622
TARAKESWAR	c	0	2	0	0	0	0	Lokabati	623
TARAKESWAR	c	0	2	0	0	0	0	Chitla	624
TARAKESWAR	c	0	44.2	0	0	0	2	Mahamaya	625
TARAKESWAR	c	0	82.3	0	0	0	2	Gete Gari	626
TARAKESWAR	c	0	81.9	0	0	0	0	Palasi	627
TARAKESWAR	c	0	44.7	0	0	0	0	Belgachhia	628
TARAKESWAR	c	0	27.1	0	0	0	0	Kharu	629
TARAKESWAR	c	0	13.9	0	0	0	0	Rahia	630
TARAKESWAR	c	0	15.9	0	0	0	0.4	Chak Bibi	631
TARAKESWAR	c	0	11.8	0	0	0	0	Telekona	632
TARAKESWAR	c	0	22.5	0	0	0	0	Birpur	633
TARAKESWAR	c	0	10.8	0	0	0	0	Faridpur	634
TARAKESWAR	c	0	16.6	0	0	0	0	Balidaha	635
TARAKESWAR	c	0	4.5	0	0	0	44.4	Gurap	636
TARAKESWAR	c	0	15.5	0	0	0	0	Uttar Kotalpur	637
TARAKESWAR	c	0	6.8	0	0	0	0	Hasampur	638
TARAKESWAR	c	0	26.7	0	0	0	0	Benathali	639
tarakeswar	c	0	63.2	0	0	0	0	Uttar Sankarpur	640
tarakeswar	c	0	10.9	0	0	0	0	Bara Mallikpur	641
TARAKESWAR	c	0	24.6	0	0	0	0	Satidaha	642
TARAKESWAR	c	0	14.1	0	0	0	2.4	Purbba Gopinathpur	643

Land Use												
Area under different types of land use (in hectares rounded up to one decimal place)							Area irrigated by source (in hectare).					
Serial Number	Name of Village	Fallow lands other than current fallows	Current Fallows	Net Area Sown	Total Irrigated Land Area	Total Un-irrigated Land Area	Canals (C)	Wells/Tube-wells(W/TW)	Tanks/Lakes(T/L)	Water Falls(WF)	Others(O)	
1	2	110	111	112	113	114	115	116	117	118	119	
599	Gotpur	0	0	101.2	101.2	0	101.2	0	0	0	0	
600	Tegachhi Bhabanipur	0	0	62.7	60.7	2	60.7	0	0	0	0	
601	Dipa	0	0	60.7	57.9	2.8	53.8	0	4	0	0	
602	Kamalpur	0	0	49	48.2	0.8	46.6	0	1.6	0	0	
603	Purba Banpur	0	0	78.5	76.9	1.6	72.9	0	4	0	0	
604	Ghana Shyampur	0	0	90.3	88.2	2	81	0	7.3	0	0	
605	Jot Kamal	0	0	31.2	30.4	0.8	28.3	0	2	0	0	
606	Purba Kalikapur	0	0	72.8	72.8	0	72.8	0	0	0	0	
607	Samaspur	0	0	93.1	93.1	0	93.1	0	0	0	0	
608	Chapabere	0	0	96.4	96.4	0	96.4	0	0	0	0	
609	Dhaniakhali	0	0	138.9	138.9	0	138.9	0	0	0	0	
610	Konan	0	0	180.4	180.4	0	180.4	0	0	0	0	
611	Ala	0	0	22.8	22.8	0	22.8	0	0	0	0	
612	Jadupur	0	0	41.7	41.7	0	41.7	0	0	0	0	
613	Harpur	0	0	107.6	107.6	0	107.6	0	0	0	0	
614	Simla	0	0	80.2	78.1	2	76.9	0	1.2	0	0	
615	Uttar Malikapur	0	0	43.8	42.9	0.9	40.5	0	2.4	0	0	
616	Madhusudanpur	0	0	53.4	52.6	0.8	50.6	0	2	0	0	
617	Chhota Mallikpur	0	0	40.1	38.8	1.2	36.4	0	2.4	0	0	
618	Galgale	0	0	44.1	44.1	0	44.1	0	0	0	0	
619	Pitha	0	0	51.4	51.4	0	51.4	0	0	0	0	
620	Hatkamalpur	0	0	76.9	74.9	2	70.8	0	4	0	0	
621	Madhupur	0	0	33.3	32.8	0.5	32.8	0	0	0	0	
622	Mukundapur	0	0	60	60	0	60	0	0	0	0	
623	Lokabati	0	0	179.2	179	0.2	179	0	0	0	0	
624	Chitla	0	0	129.9	129.9	0	129.9	0	0	0	0	
625	Mahamaya	0	0	138	138	0	120	3	0	0	15	
626	Gete Gari	0	0	163	143	20	0	75	25	0	43	
627	Palasi	0	0	326.9	306.9	20	122	120	40	0	24.9	
628	Belgachhia	0	0	151.5	151.5	0	151.5	0	0	0	0	
629	Kharu	0	0	91.9	91.9	0	91.9	0	0	0	0	
630	Rahia	0	0	47	47	0	47	0	0	0	0	
631	Chak Bibi	0	0	55.1	55.1	0	55.1	0	0	0	0	
632	Telekona	0	0	59	53	6	17.7	30.4	5	0	0	
633	Birpur	0	0	75.6	73.6	2	33.6	35	5	0	0	
634	Faridpur	0	0	32.2	32.2	0	19.2	10	3	0	0	
635	Balidaha	0	0	89.8	83.8	6	48.4	30.4	5	0	0	
636	Gurap	0	0	354.3	281.8	72.5	181.8	80	20	0	0	
637	Uttar Kotalpur	0	0	46.2	46.2	0	34.2	10	2	0	0	
638	Hasampur	0	0	47.9	40.9	7	30.9	5	5	0	0	
639	Benathali	0	0	156.6	137.6	19	107.6	10	20	0	0	
640	Uttar Sankarpur	0	0	228.2	218.2	10	178.2	30	10	0	0	
641	Bara Mallikpur	0	0	45.5	42.5	3	37.5	2	3	0	0	
642	Satidaha	0	0	93.7	88.7	5	73.7	10	5	0	0	
643	Purbba Gopinathpur	0	0	49.8	49.8	0	43.7	6.1	0	0	0	

Name of three most important commodities manufactured			Name of Village	Serial Number
First	Second	Third		
120	121	122	2	1
			Gotpur	599
Rice			Tegachhi Bhabanipur	600
Rice			Dipa	601
Rice			Kamalpur	602
Rice			Purba Banpur	603
Rice			Ghana Shyampur	604
Rice			Jot Kamal	605
			Purba Kalikapur	606
			Samaspur	607
			Chapabere	608
			Dhaniakhali	609
			Konan	610
			Ala	611
			Jadupur	612
			Harpur	613
Rice			Simla	614
Rice			Uttar Malikapur	615
Rice			Madhusudanpur	616
Rice			Chhota Mallikpur	617
			Galgale	618
			Pitha	619
Rice			Hatkamalpur	620
			Madhupur	621
			Mukundapur	622
			Lokabati	623
			Chitla	624
			Mahamaya	625
			Gete Gari	626
Paddy	Cultivates	Fisherman	Palasi	627
			Belgachhia	628
			Kharu	629
			Rahia	630
			Chak Bibi	631
Paddy	Farms	Fisherman	Telekona	632
Paddy	Farms		Birpur	633
Paddy	Farms		Faridpur	634
Rice Mill	Farms		Balidaha	635
Rice Mill	Farms		Gurap	636
Rice Mill	Farms		Uttar Kotalpur	637
Paddt	Farms		Hasampur	638
Rice Mill	Frams	Seed	Benathali	639
Paddy	Farms	Farms	Uttar Sankarpur	640
Paddy	Farms		Bara Mallikpur	641
Paddy	Farms		Satidaha	642
			Purbba Gopinathpur	643

Census of India 2011
Amenities and Land use

Serial Number	Name of Village	Location code no.	Total area of the village (in hectares rounded up to one decimal place)	Total population (2011 census)	Number of households (2011 census)	Number of educational amenities available in village, the distance range code viz; a for 0-5 kms, b for 5-10 kms, c for 10+ kms of nearest place where facility is available							
						Pre-Primary school (PP)	Primary school (P)	Middle school (M)	Secondary School (S)	Senior Secondary school (SS)	Degree college of arts science & commerce (ASC)	Engineering college(EC)	Medical college (MC)
1	2	3	4	5	6	7	8	9	10	11	12	13	14
644	Ghoshla	324664	332.1	2355	571	1	1	a	a	b	c	c	c
645	Sheapur	324665	42.1	676	157	1	1	a	a	b	c	c	c
646	Barul	324666	292.2	2683	653	1	1	1	a	b	c	b	c
647	Sonajol	324667	94.9	722	180	1	1	a	a	b	c	b	c
648	Gopikantapur	324668	232.6	1968	430	2	2	2	1	a	c	b	c
649	Masuria	324669	104.9	530	114	2	2	2	a	a	c	b	c
650	Akabpur	324670	90.3	1272	309	1	1	1	1	a	c	c	c
651	Jolkul	324671	291	1466	367	1	1	a	a	a	c	c	c
652	Basipur	324672	58.5	1062	280	2	2	a	a		c		c
653	Uttar Abhirampur	324673	200.6	1779	420	2	1	a	a	a	c	c	c
654	Uttar Fatepur	324674	93.6	820	202	a	a	a	a	a	c	c	c
655	Bhotar	324675	134.5	950	229	1	1	a	a	a	c		c
656	Manipur	324676	95.4	464	102	1	1					a	
657	Jhuma	324677	49.1	532	128	a							
658	Melki Kutubpur	324678	274.2	2008	490	3	3						
659	Kathalgaria	324679	62.5	642	175	1	1	1					
660	Uliara	324680	73.4	488	112	a							
661	Itachona	324681	80.5	980	237	a							
662	Alipur	324682	58.4	340	83	a	a		a	a	c	c	c
663	Bhastara	324683	406.3	5084	1217	3	3	3	3	1	c	c	c
664	Dumro	324684	69	640	162	1	1	1	a	a	b	c	c
665	Dulfa	324685	51.7	387	103	a	a		a	a	b	c	c
666	Pachhra	324686	50.7	264	67	a	a		a	a	b	c	c
667	Kansaripur	324687	110.8	1400	307	1	1		a	a	c	c	c
668	Cheragram	324688	395.9	4328	1104	2	2	2	2	1	b	c	c
669	Bathangaria	324689	65.6	1124	249	1	1						
670	Saturia	324690	119.5	782	179	1	1	1					
671	Bara Khanpur	324691	147.6	931	221	1	1						
672	Majinan	324692	124.4	1173	285	1	1	1	1				
673	Heregari	324693	50.3	486	120	a							
674	Balagari	324694	47.8	548	111	b							
675	Gopalpur	324695	238.9	1432	328	1	1						
676	Durgapur	324696	177	1441	322	1	1	1					
677	Kanta Garia	324697	101.2	330	76	b							
678	Purbba Narayanpur	324698	96.7	590	143	1	1						
679	Uttar Basudebpur	324699	89.4	532	136	1	1						
680	Bhabanipur	324700	74.2	772	195	1	1						
681	Deluara	324701	110.7	1114	259	1	1						
682	Khajurdaha	324702	279.1	2600	627	2	2	2	2	1			
683	Shibpur	324703	102.4	675	173	1	1						
684	Kanajuli	324704	291.5	1508	391	1	1						
685	Radha Ballabhpur	324705	105.8	773	187	1	1	1	a	a	b	c	c
686	Manikpur	324706	85.5	849	201	1	1	a	a	a	b	c	c
687	Jot Harananda	324707	43.1	390	98	1	1	a	a	a	b	c	c
688	Gobarara	324708	91.8	1045	249	1	1	a	a	a	b	c	c

- Village Directory

(As in 2009)

le. (If not available within the < 5 Kms, b for 5-10 Kms and c cility is available is given).						Number of Medical Amenities available. (If not available within the village , the distance range code viz; a for < 5 Kms, b for 5-10 Kms and c for 10+ kms of nearest place where facility is available is given).						Name of Village	Serial Number					
Management institute (MI)	Polytechnic (Pt)	Vocational training school /ITI	Non-formal training centre (NFTC)	Special school for disabled (SSD)	Others (specify)	Community health centre (CHC)	Primary health centre (PHC)	Primary health sub centre (PHS)	Maternity and child welfare centre (MCW)	T.B. clinic (TBC)	Hospital-allopathic (HA)			Hospital-alternative medicine (HO)	Dispensary (D)	Veterinary hospital (VH)	Mobile health clinic (MHC)	Family welfare centre (FWC)
15	16	17	18	19	20	21	22	23	24	25	26	27	28	29	30	31	2	1
c	c	b				b	b	a	a	b	c		b	b		a	Ghoshla	644
c	c	b				b	c	a	a	c	b		b	b	b	a	Sheapur	645
c	c	b				b	c	a	a	c	c		a	c		a	Barul	646
a		b				b	c	a	a	c	c		b	c		a	Sonajol	647
c	c	a				a	c	a	a	c	c		a	c		a	Gopikantapur	648
c	c	a				a	c	a	a	b	c		a	c		a	Masuria	649
c	c	a				a	c		1	c	c		a	c			Akabpur	650
c	c	a					c		1	b	c		a		7		Jolkul	651
c	c	c	a			a	c	a	a	c	c		a	c		a	Basipur	652
c	c	a				a	c	a	a	a	c		a	c		a	Uttar Abhirampur	653
c	c	a				a	c	a	a	b	c		a		7	a	Uttar Fatepur	654
c	c	c	a			a	c	a	a	a	c		a	c		a	Bhotar	655
																	Manipur	656
																	Jhuma	657
																	Melki Kutubpur	658
																	Kathalgaria	659
																	Uliara	660
																	Itachona	661
c	c	a				a	c	a	a	a	c		a	c		a	Alipur	662
c	c						c		1	a	c			c			Bhastara	663
c	c	c	c	c		b	a	a	a	b	b		a	a		a	Dumro	664
c	c	c	c	c		b	a	a	a	b	b		a	a		a	Dulfa	665
c	c	c	c	c		b	a	a	a	b	b		a	a		a	Pachhra	666
c	c	c	c	c		c	a	a	a	c	c		a	a		a	Kansaripur	667
c	c	c	c	c		b	a		1	1	b	b	a	a		1	Cheragram	668
																	Bathangaria	669
																	Saturia	670
																	Bara Khanpur	671
																	Majinan	672
																	Heregari	673
																	Balagari	674
																	Gopalpur	675
																	Durgapur	676
																	Kanta Garia	677
																	Purbba Narayanpur	678
																	Uttar Basudebpur	679
																	Bhabanipur	680
																	Deluara	681
																	Khajurdaha	682
																	Shibpur	683
																	Kanajuli	684
c	c	c	b	c	c	b	b	b	b	b	b	b	b	b	b	b	Radha Ballabhpur	685
c	c	c	b	c	c	a	b	a	a	b	b	b	a	b	b	b	Manikpur	686
c	c	c	b	c	c	b	b		1	1	b	b	a	b	b	b	Jot Harananda	687
c	c	c	b	c	c	b	b	a	a	b	b	b	b	b	b	b	Gobarara	688

Serial Number	Name of Village	Number of Non-Government Medical Amenities available.							Availability of drinking water - Yes / No							
		Charitable non Govt. hospital/Nursing home.	Medical practitioner with MBBS Degree	Medical practitioner with other degree	Medical practitioner with no degree	Traditional practitioner and faith healer	Medicine Shop	Others	Tap water (Treated/Untreated)	Well water (Covered / Uncovered well)	Hand Pump	Tube wells / Bore well	Spring	River / Canal	Tank / Pond / Lake	Others
1	2	32	33	34	35	36	37	38	39	40	41	42	43	44	45	46
644	Ghoshla	0	0	0	0	0	0	0	No	No	Yes	No	No	Yes	Yes	No
645	Sheapur	0	0	0	0	0	0	0	No	No	Yes	No	No	Yes	Yes	No
646	Barul	0	0	0	0	0	0	0	No	No	Yes	No	No	Yes	Yes	No
647	Sonajol	0	0	0	0	0	0	0	No	No	Yes	No	No	No	Yes	No
648	Gopikantapur	0	0	0	0	0	0	0	No	No	Yes	No	No	Yes	Yes	No
649	Masuria	0	0	0	0	0	0	0	No	No	Yes	No	No	No	Yes	No
650	Akabpur	0	0	0	0	0	0	0	No	No	Yes	No	No	No	Yes	No
651	Jolkul	0	0	0	0	0	0	0	No	No	Yes	No	No	No	Yes	No
652	Basipur	0	0	0	0	0	0	0	No	No	Yes	No	No	Yes	Yes	No
653	Uttar Abhirampur	0	0	0	1	0	0	0	No	No	Yes	No	No	Yes	Yes	No
654	Uttar Fatepur	0	0	0	0	0	0	0	No	No	Yes	No	No	No	Yes	No
655	Bhotar	0	0	0	0	0	0	0	No	No	Yes	No	No	Yes	Yes	No
656	Manipur	0	0	0	0	0	0	0	Yes	Yes	Yes	Yes	No	Yes	Yes	No
657	Jhuma	0	0	0	0	0	0	0	Yes	No	Yes	Yes	No	Yes	Yes	No
658	Melki Kutubpur	0	0	0	0	0	0	0	Yes	Yes	Yes	Yes	No	Yes	Yes	No
659	Kathalgaria	0	0	0	0	0	0	0	Yes	Yes	Yes	Yes	No	Yes	Yes	No
660	Uliara	0	0	0	0	0	0	0	No	No	Yes	Yes	No	Yes	Yes	No
661	Itachona	0	0	0	0	0	0	0	Yes	Yes	Yes	Yes	No	No	Yes	No
662	Alipur	0	0	0	0	0	1	0	No	No	Yes	No	No	No	Yes	No
663	Bhastara	0	4	2	4	1	7	0	No	No	Yes	No	No	Yes	Yes	No
664	Dumro	0	0	0	0	0	0	0	No	No	Yes	Yes	No	Yes	Yes	No
665	Dulfa	0	0	0	0	0	0	0	No	No	Yes	Yes	No	Yes	Yes	No
666	Pachhra	0	0	0	0	0	0	0	No	No	Yes	Yes	No	No	Yes	No
667	Kansaripur	0	0	0	1	1	0	0	Yes	No	Yes	Yes	No	No	Yes	No
668	Cheragram	0	1	1	1	0	1	0	Yes	No	Yes	Yes	No	Yes	Yes	No
669	Bathangaria	0	0	0	0	0	0	0	Yes	No	Yes	Yes	No	Yes	Yes	No
670	Saturia	0	0	0	0	0	0	0	Yes	Yes	Yes	Yes	No	Yes	Yes	No
671	Bara Khanpur	0	0	0	0	0	0	0	Yes	Yes	Yes	Yes	No	Yes	Yes	No
672	Majinan	0	1	0	0	0	1	0	Yes	No	Yes	Yes	No	Yes	Yes	No
673	Heregari	0	0	0	0	0	0	0	Yes	No	Yes	Yes	No	Yes	No	No
674	Balagari	0	0	0	0	0	0	0	Yes	Yes	Yes	Yes	No	Yes	Yes	No
675	Gopalpur	0	0	0	0	0	0	0	No	No	Yes	Yes	No	Yes	Yes	No
676	Durgapur	0	0	0	0	0	1	0	Yes	No	Yes	Yes	No	Yes	Yes	No
677	Kanta Garia	0	0	0	0	0	0	0	Yes	No	Yes	Yes	No	Yes	No	No
678	Purbba Narayanpur	0	0	0	0	0	0	0	Yes	No	Yes	Yes	No	Yes	No	No
679	Uttar Basudebpur	0	0	0	0	0	0	0	Yes	Yes	Yes	Yes	No	Yes	Yes	No
680	Bhabanipur	0	0	0	0	0	0	0	Yes	No	Yes	Yes	No	Yes	No	No
681	Deluara	0	0	0	0	0	0	0	Yes	No	Yes	Yes	No	Yes	Yes	No
682	Khajurdaha	1	0	0	0	0	1	0	Yes	No	Yes	Yes	No	Yes	Yes	No
683	Shibpur	0	0	0	0	0	0	0	No	No	Yes	Yes	No	Yes	Yes	No
684	Kanajuli	0	0	0	0	0	0	0	Yes	No	Yes	Yes	No	Yes	Yes	No
685	Radha Ballabhpur	0	0	0	0	0	0	0	No	No	Yes	No	No	No	Yes	No
686	Manikpur	0	0	0	0	0	0	0	No	No	Yes	No	No	No	Yes	No
687	Jot Harananda	0	0	0	0	0	0	0	No	No	Yes	No	No	No	Yes	No
688	Gobarara	0	0	0	0	0	0	0	No	No	Yes	No	No	No	Yes	No

Availability of toilet & others Yes / No				Communication and transport facilities (If amenities available code -Yes is given except for Village Pin Code ,If not available within the village , the distance range code viz; a for < 5 Kms, b for 5-10 Kms and c for 10+ kms of nearest place where facility is available is given).									
Community toilet including bath.	Community toilet excluding bath.	Rural sanitary mart or sanitary hardware outlet available near the village.	Community bio- gas or recycle of waste for productive use.	Post office(PO)	Sub post office (SPO)	Post & Telegraph office (P&TO)	Village Pin Code	Telephones (Land lines)	Public call office (PCO)	Mobile phone coverage	Name of Village	Serial Number	
47	48	49	50	51	52	53	54	55	56	57	2	1	
No	No	No	No	Yes	a	a	712303	Yes	a	Yes	Ghoshla	644	
No	No	No	No	a	b	b	712303	Yes	b	Yes	Sheapur	645	
No	No	No	No	Yes	b	b	712302	Yes	b	Yes	Barul	646	
No	No	No	No	a	b	b	712303	Yes	b	Yes	Sonajol	647	
No	No	No	No	a	b	b	712302	Yes	b	Yes	Gopikantapur	648	
No	No	No	No	a	b	b	712123	Yes	b	b	Masuria	649	
No	No	No	No	a	b	b	712303	Yes	b	b	Akabpur	650	
No	No	No	No	Yes	b	b	712303	Yes	b	Yes	Jolkul	651	
No	No	No	No	a	a	a	712303	Yes	a	b	Basipur	652	
No	No	No	No	a	b	b	712301	Yes	b	b	Uttar Abhirampur	653	
No	No	No	No	a	b	b	712303	Yes	a	a	Uttar Fatepur	654	
No	No	No	No	a	b	b	712152	Yes	a	Yes	Bhotar	655	
No	No	Yes	No	a		b	712303	Yes	Yes	Yes	Manipur	656	
No	No	No	No			b	712149	Yes	b	Yes	Jhuma	657	
No	No	No	No	Yes		b	712149	Yes	a	Yes	Melki Kutubpur	658	
No	No	No	No			b	712303	Yes	Yes	a	Kathalgaria	659	
No	No	Yes	No			b	712149	Yes	Yes	Yes	Uliara	660	
No	No	Yes	No			b	712147	a	Yes	a	Itachona	661	
No	No	No	No	a	b	b	712305	Yes	a	b	Alipur	662	
Yes	No	No	No	Yes	b	b	712303	Yes	Yes	Yes	Bhastara	663	
No	No	No	No	a	a	b	712303	Yes	a	Yes	Dumro	664	
No	No	No	No	a	a	b	712303	Yes	a	Yes	Dulfa	665	
No	No	No	No	a	a	b	712303	Yes	a	Yes	Pachhra	666	
No	No	No	No	a	a	b	712303	Yes	a	Yes	Kansaripur	667	
No	No	No	No	Yes	a	b	712303	Yes	Yes	Yes	Cheragram	668	
No	No	Yes	No			b	712302	Yes	b	b	Bathangaria	669	
No	No	Yes	No			b	712303	a	b	a	Saturia	670	
No	Yes	Yes	No			b	712308	a	b	b	Bara Khanpur	671	
No	No	Yes	No	Yes		Yes	712302	b	b	b	Majinan	672	
No	No	Yes	No			b	712302	a	c	b	Heregari	673	
No	No	Yes	No			b	712149	a	c	b	Balagari	674	
No	No	No	No			b	712302	a	b	b	Gopalpur	675	
No	No	Yes	No			b	712302	a	b	a	Durgapur	676	
No	No	No	No			b	712303	b	b	Yes	Kanta Garia	677	
No	No	No	No			b	712302	Yes	a	Yes	Purbba Narayanpur	678	
No	No	No	No			b	712301	Yes	b	Yes	Uttar Basudebpur	679	
No	No	Yes	No			b	712305	b	b	Yes	Bhabanipur	680	
No	No	Yes	No			c	712149	a	b	Yes	Deluara	681	
No	No	Yes	No	Yes		b	712149	Yes	Yes	Yes	Khajurdaha	682	
No	No	Yes	No			c	712302	a	b	Yes	Shibpur	683	
No	No	Yes	No			b	712302	a	b	Yes	Kanajuli	684	
No	No	No	No	b	Yes	b	712406	Yes	a	Yes	Radha Ballabhpur	685	
No	No	No	No	b	a	b	712302	Yes	a	Yes	Manikpur	686	
No	No	No	No	b	Yes	b	712302	Yes	a	Yes	Jot Harananda	687	
No	No	No	No	b	Yes	b	712305	Yes	a	Yes	Gobarara	688	

Communication and transport facilities (If amenities available code -Yes is given except for Village Pin Code ,If not available within the village , the distance range code viz; a for < 5 Kms, b for 5-10 Kms and c for 10+ kms of nearest place where facility is available is given).													Village connected to highway (If amenities available code viz; a for < 5 Kms, b for 5-10 Kms and c for 10+ kms of nearest place where facility is available is given).				
Serial Number	Name of Village	Internet cafes/ Common service centre (CSC)	Private courier facility	Bus service (Public & Private)	Railway stations	Auto/Modified Autos	Taxis and Vans	Tractors	Cycle-pulled rickshaws(Manual & Machine driven)	Carts driven by animals	Sea /River ferry service	Connected to national highway(NH)	Connected to state highway(SH)	Connected to major district road (MDR)	Connected to others district road	Pucca roads	
1	2	58	59	60	61	62	63	64	65	66	67	68	69	70	71	72	
644	Ghoshla	a	a	a	a	b	Yes	Yes	Yes	Yes	a	Yes	Yes	a	a	Yes	
645	Sheapur	b	b	b	b	b	a	Yes	Yes	Yes	a	a	a	b	b	Yes	
646	Barul	b	b	b	b	b	a	Yes	Yes	Yes	b	b	b	a	a	a	
647	Sonajol	b	b	b	b	a	a	Yes	Yes	Yes	b	b	b	a	a	a	
648	Gopikantapur	b	b	Yes	b	b	a	Yes	Yes	Yes	a	b	b	a	Yes	Yes	
649	Masuria	a	b	Yes	b	a	Yes	Yes	Yes	Yes	b	b	b	Yes	Yes	Yes	
650	Akabpur	a	b	a	b	b	a	Yes	Yes	Yes	b	a	a	a	a	a	
651	Jolkul	a	b	a	b	b	b	Yes	Yes	Yes	a	a	a	a	a	a	
652	Basipur	a	a	a	a	b	Yes	Yes	Yes	Yes	b	Yes	Yes	Yes	Yes	Yes	
653	Uttar Abhirampur	a	b	a	b	b	Yes	Yes	Yes	Yes	a	a	a	a	a	a	
654	Uttar Fatepur	a	b	a	b	a	a	Yes	Yes	Yes	b	b	b	a	a	a	
655	Bhotar	a	b	a	b	a	Yes	Yes	Yes	Yes	b	b	b	a	a	a	
656	Manipur	b	b	Yes	b	b	Yes	Yes	Yes	Yes	b			Yes	Yes	a	
657	Jhuma	c	b	a	b	b	a	Yes	Yes	Yes	b					Yes	
658	Melki Kutubpur	b	b	Yes	b	b	Yes	Yes	Yes	c	a					Yes	
659	Kathalgaria	b	b	Yes	Yes	Yes	Yes	b	a	a	c					Yes	
660	Uliara	b	a	Yes	b	b	Yes	Yes	Yes	c	c					Yes	
661	Itachona	b	Yes	a	b	c	Yes	b	Yes	Yes	Yes			Yes		Yes	
662	Alipur	a	b	Yes	b	c	Yes	Yes	Yes	Yes	c	a	a	Yes		Yes	
663	Bhastara	b	b	Yes	b	a	Yes	Yes	Yes	Yes	Yes	Yes	Yes	Yes	Yes	Yes	
664	Dumro	a	Yes	a	a	c	a	Yes	Yes	Yes	b	Yes		a	b	a	
665	Dulfa	a	Yes	a	a	c	a	Yes	Yes	Yes	b	a	c	a	b	a	
666	Pachhra	a	Yes	a	a	c	a	Yes	Yes	Yes	a	a	c	a	b	a	
667	Kansaripur	a	Yes	Yes	a	c	a	Yes	Yes	Yes	b	Yes	c	Yes	c	a	
668	Cheragram	a	Yes	a	Yes	c	b	Yes	Yes	Yes	c	a	c	a	b	Yes	
669	Bathangaria	b	a	a	b	c	Yes	Yes	Yes	c	c					a	
670	Saturia	c	b	a	b	c	Yes	Yes	Yes	c	b					a	
671	Bara Khanpur	b	b	b	Yes	c	Yes	Yes	Yes	c	a					a	
672	Majinan	b	b	a	b	Yes	Yes	a	Yes	c	a	Yes		Yes		Yes	
673	Heregari	b	b	a	b	c	Yes	a	Yes	c	b					Yes	
674	Balagari	b	b	a	c	c	Yes	Yes	Yes	c	b					Yes	
675	Gopalpur	b	b	a	c	c	Yes	Yes	Yes	c	a	Yes		Yes		a	
676	Durgapur	b	b	a	c	b	Yes	Yes	Yes	c	a	Yes		Yes		Yes	
677	Kanta Garia	b	b	a	c	c	Yes	Yes	Yes	c	a	Yes				Yes	
678	Purbba Narayanpur	b	b	a	c	c	Yes	Yes	Yes	Yes	b					Yes	
679	Uttar Basudebpur	b	a	b	c	b	Yes	Yes	Yes	c	b					a	
680	Bhabanipur	b	b	a	c	Yes	Yes	Yes	Yes	Yes	b					Yes	
681	Deluara	b	b	a	c	b	Yes	Yes	Yes	c	a					Yes	
682	Khajurdaha	b	c	a	b	c	Yes	Yes	Yes	a	a					a	
683	Shibpur	b	c	a	c	Yes	Yes	a	Yes	c	a	Yes				a	
684	Kanajuli	b	b	a	c	b	Yes	a	Yes	c	a	Yes		Yes		Yes	
685	Radha Ballabhpur	a	a	a	c	a	Yes	Yes	Yes	Yes	b	c	c	Yes	Yes	a	
686	Manikpur	a	b	a	c	Yes	Yes	Yes	Yes	Yes	a	c	c	Yes	Yes	a	
687	Jot Harananda	a	a	a	c	a	Yes	Yes	Yes	Yes	b	c	c	Yes	Yes	a	
688	Gobarara	a	a	a	b	a	a	Yes	Yes	Yes	a	c	c	Yes	Yes	Yes	

ys,village roads, banks & credit societies
 :-Yes is given, If not available within the
 code viz; a for < 5 Kms, b for 5-10 Kms
 place where facility is available is given).

Availability of miscellaneous facilities (If amenities available code -Yes is given, If not
 available within the village , the distance range code viz; a for < 5 Kms, b for 5-10 Kms
 and c for 10+ kms of nearest place where facility is available is given).

73	74	75	76	77	78	79	80	81	82	83	84	85	86	87	Name of Village	Serial Number
Yes			Yes	a	a	c	Yes	Yes	c	a	a	Yes	Yes	Yes	Ghoshla	644
b			Yes	b	b	c	Yes	a	c	b	a	Yes	Yes	Yes	Sheapur	645
Yes			Yes	b	b	Yes	Yes	Yes	c	Yes	Yes	Yes	Yes	Yes	Barul	646
Yes			Yes	b	b	c	Yes	Yes	c	a	a	Yes	Yes	Yes	Sonajol	647
Yes			Yes	a	Yes	c	Yes	a	c	a	a	Yes	Yes	Yes	Gopikantapur	648
Yes	Yes		Yes	a	a	c	Yes	a	c	a	a	Yes	Yes	Yes	Masuria	649
Yes			Yes	a	a	c	Yes	a	c	a	a	Yes	Yes	Yes	Akabpur	650
Yes			Yes	a	a	c	Yes	a	c	a	a	Yes	Yes	Yes	Jolkul	651
Yes			Yes	a	a	c	Yes	a	c	a	a	Yes	Yes	Yes	Basipur	652
Yes			Yes	a	a	c	Yes	a	c	a	a	Yes	Yes	Yes	Uttar Abhirampur	653
Yes			Yes	a	a	c	Yes	Yes	c	Yes	Yes	Yes	Yes	Yes	Uttar Fatepur	654
Yes	Yes		Yes	a	a	c	a	a	c	a	a	Yes	Yes	Yes	Bhotar	655
Yes	Yes		Yes			c	Yes	Yes	c	Yes	Yes	Yes	Yes	Yes	Manipur	656
b	Yes		Yes			c	Yes	Yes	c	Yes	Yes	Yes	Yes	Yes	Jhuma	657
a	Yes		Yes			c	Yes	Yes	c	Yes	Yes	Yes	Yes	Yes	Melki Kutubpur	658
Yes	Yes	Yes	Yes			c	Yes	Yes	c	Yes	Yes	Yes	Yes	Yes	Kathalgaria	659
a	Yes		Yes			c	Yes	Yes	c	Yes	Yes	Yes	Yes	Yes	Uliara	660
Yes	a	a				c	Yes	Yes	c	Yes	Yes	Yes	Yes	Yes	Itachona	661
Yes			Yes	a	a	c	Yes	a	c	a	a	Yes	Yes	Yes	Alipur	662
Yes	Yes	Yes	Yes	Yes	Yes	Yes	Yes	Yes	Yes	Yes	Yes	Yes	Yes	Yes	Bhastara	663
Yes	Yes	c	Yes	a	a	c	a	a	c	a	b	Yes	Yes	Yes	Dumro	664
Yes	Yes	c	Yes	a	a	c	a	a	c	a	b	Yes	Yes	Yes	Dulfa	665
Yes	Yes	c	Yes	a	a	c	a	a	c	a	b	Yes	a	Yes	Pachhra	666
Yes	Yes	c	Yes	a	a	c	a	a	c	a	c	Yes	Yes	Yes	Kansaripur	667
Yes	Yes	c	Yes	a	a	Yes	Yes	a	Yes	Yes	b	Yes	Yes	Yes	Cheragram	668
Yes		Yes	Yes			c	Yes	Yes	c	Yes	Yes	Yes	Yes	Yes	Bathangaria	669
Yes		Yes	Yes			c	Yes	Yes	c	Yes	Yes	Yes	Yes	Yes	Saturia	670
Yes		Yes	Yes			c	Yes	Yes	c	Yes	Yes	Yes	Yes	Yes	Bara Khanpur	671
Yes		Yes	Yes			c	Yes	Yes	c	Yes	Yes	Yes	Yes	Yes	Majinan	672
Yes		Yes	Yes			c	Yes	Yes	c	Yes	Yes	Yes	Yes	Yes	Heregari	673
a	Yes		Yes			c	Yes	Yes	c	Yes	Yes	Yes	Yes	Yes	Balagari	674
a	Yes	Yes	Yes			c	Yes	Yes	c	Yes	Yes	Yes	Yes	Yes	Gopalpur	675
Yes		Yes	Yes			c	Yes	Yes	c	Yes	Yes	Yes	Yes	Yes	Durgapur	676
Yes		Yes	Yes			c	Yes	Yes	c	Yes	Yes	Yes	Yes	Yes	Kanta Garia	677
a		Yes	Yes			c	Yes	Yes	c	Yes	Yes	Yes	Yes	Yes	Purbba Narayanpur	678
a		Yes	Yes			c	Yes	Yes	c	a	a	Yes	Yes	Yes	Uttar Basudebpur	679
a		Yes	Yes			c	Yes	Yes	c	Yes	Yes	Yes	Yes	Yes	Bhabanipur	680
Yes		Yes	Yes			c	Yes	Yes	c	Yes	Yes	Yes	Yes	Yes	Deluara	681
Yes	Yes		Yes			c	Yes	Yes	c	Yes	Yes	Yes	a	Yes	Khajurdaha	682
Yes			Yes			c	Yes	Yes	c	Yes	Yes	Yes	Yes	Yes	Shibpur	683
Yes			Yes			c	Yes	Yes	c	Yes	Yes	Yes	Yes	Yes	Kanjuli	684
Yes	Yes	Yes	Yes	a	a	c	Yes	a	c	Yes	b	b	Yes	b	Radha Ballabhpur	685
Yes	Yes		Yes	a	a	c	Yes	a	c	Yes	b	b	Yes	b	Manikpur	686
Yes	Yes	Yes	Yes	a	a	c	Yes	a	c	Yes	b	b	Yes	b	Jot Harananda	687
Yes	Yes		Yes	b	a	c	Yes	a	c	Yes	a	b	Yes	b	Gobarara	688

Availability of miscellaneous facilities (If amenities available code -Yes is given, If not available within the village , the distance range code viz; a for < 5 Kms, b for 5-10 Kms and c for 10+ kms of nearest place where facility is available is given).													Availability of electricity (Yes/No)			
Serial Number	Name of Village	ASHA (Accredited Social Health Activist)	Community centre with/without TV	Sports Field,	Sports Club / Recreation Centre	Cinema / Video Hall	Public Library	Public Reading Room	Newspaper Supply	Assembly Polling station	Birth & Death Registration Office	Power Supply for Domestic Use (ED)	Power Supply for Agricultural Use (EAG)	Power Supply for Commercial Use (EC)	Power Supply for All Uses (EA)	
1	2	88	89	90	91	92	93	94	95	96	97	98	99	100	101	
644	Ghoshla	Yes	a	Yes	Yes	a	a	a	Yes	Yes	a	Yes	Yes	Yes	Yes	
645	Sheapur	Yes	b	a	b	b	b	b	a	a	b	Yes	Yes	Yes	Yes	
646	Barul	Yes	b	Yes	Yes	c	b	b	Yes	Yes	b	Yes	Yes	Yes	Yes	
647	Sonajol	Yes	b	b	Yes	b	b	b	Yes	Yes	b	Yes	Yes	Yes	Yes	
648	Gopikantapur	Yes	a	a	Yes	b	a	a	Yes	Yes	a	Yes	Yes	Yes	Yes	
649	Masuria	Yes	a	a	Yes	b	a	a	Yes	Yes	a	Yes	No	No	No	
650	Akabpur	Yes	Yes	a	Yes	b	a	a	Yes	a	a	Yes	No	No	No	
651	Jolkul	Yes	Yes	Yes	Yes	b	a	a	Yes	Yes	a	Yes	No	Yes	No	
652	Basipur	Yes	a	a	a	a	a	a	Yes	a	a	Yes	No	No	No	
653	Uttar Abhirampur	Yes	Yes	a	Yes	a	a	a	Yes	Yes	a	Yes	No	No	No	
654	Uttar Fatepur	Yes	a	a	a	b	a	a	Yes	a	a	Yes	No	No	No	
655	Bhotar	Yes	a	a	a	a	a	Yes	Yes	a	Yes	Yes	No	No	No	
656	Manipur	Yes	Yes	Yes	Yes	Yes	Yes	Yes	Yes	Yes	Yes	Yes	Yes	Yes	Yes	
657	Jhuma	Yes	Yes	Yes	Yes	Yes	Yes	Yes	Yes	Yes	Yes	Yes	No	No	No	
658	Melki Kutubpur	Yes	Yes	Yes	Yes	Yes	Yes	Yes	Yes	Yes	Yes	Yes	No	No	No	
659	Kathalgaria	Yes	Yes	Yes	Yes	Yes	Yes	Yes	Yes	Yes	Yes	Yes	No	No	No	
660	Uliara	Yes	Yes	Yes	Yes	Yes	Yes	Yes	Yes	Yes	Yes	Yes	No	No	No	
661	Itachona	Yes	Yes	Yes	Yes	Yes	Yes	Yes	Yes	Yes	Yes	Yes	No	No	No	
662	Alipur	a	a	a	b	a	a	a	Yes	a	a	Yes	No	No	No	
663	Bhastara	Yes	Yes	Yes	Yes	Yes	Yes	Yes	Yes	Yes	Yes	Yes	Yes	Yes	Yes	
664	Dumro	Yes	Yes	a	Yes	Yes	a	a	a	Yes	Yes	Yes	Yes	Yes	Yes	
665	Dulfa	Yes	Yes	a	a	a	c	a	a	Yes	a	Yes	Yes	Yes	Yes	
666	Pachhra	Yes	a	a	a	a	a	a	Yes	a	a	Yes	Yes	Yes	Yes	
667	Kansaripur	Yes	a	Yes	a	a	a	a	Yes	Yes	a	Yes	Yes	Yes	Yes	
668	Cheragram	Yes	Yes	Yes	a	Yes	a	a	Yes	Yes	Yes	Yes	Yes	Yes	Yes	
669	Bathangaria	Yes	Yes	Yes	Yes	Yes	Yes	Yes	Yes	Yes	Yes	Yes	Yes	Yes	Yes	
670	Saturia	Yes	Yes	Yes	Yes	Yes	Yes	Yes	Yes	Yes	Yes	Yes	Yes	No	No	
671	Bara Khanpur	Yes	Yes	Yes	Yes	Yes	Yes	Yes	Yes	Yes	Yes	Yes	Yes	No	No	
672	Majinan	Yes	Yes	Yes	Yes	Yes	Yes	Yes	Yes	Yes	Yes	Yes	Yes	Yes	Yes	
673	Heregari	Yes	Yes	Yes	Yes	Yes	Yes	Yes	Yes	Yes	Yes	Yes	Yes	Yes	Yes	
674	Balagari	Yes	Yes	Yes	Yes	Yes	Yes	Yes	Yes	Yes	Yes	Yes	Yes	Yes	Yes	
675	Gopalpur	Yes	Yes	Yes	Yes	Yes	Yes	Yes	Yes	Yes	Yes	Yes	Yes	Yes	Yes	
676	Durgapur	Yes	Yes	Yes	Yes	Yes	Yes	Yes	Yes	Yes	Yes	Yes	Yes	Yes	Yes	
677	Kanta Garia	Yes	Yes	Yes	Yes	Yes	Yes	Yes	Yes	Yes	Yes	Yes	Yes	Yes	Yes	
678	Purbba Narayanpur	Yes	Yes	Yes	Yes	Yes	Yes	Yes	Yes	Yes	Yes	Yes	Yes	Yes	Yes	
679	Uttar Basudebpur	Yes	Yes	Yes	Yes	Yes	Yes	Yes	Yes	Yes	Yes	Yes	Yes	Yes	Yes	
680	Bhabanipur	Yes	Yes	Yes	Yes	Yes	Yes	Yes	Yes	Yes	Yes	Yes	No	No	No	
681	Deluara	Yes	Yes	Yes	Yes	Yes	Yes	Yes	Yes	Yes	Yes	Yes	Yes	Yes	Yes	
682	Khajurdaha	Yes	Yes	Yes	Yes	Yes	Yes	Yes	Yes	Yes	Yes	Yes	Yes	Yes	Yes	
683	Shibpur	Yes	Yes	Yes	Yes	Yes	Yes	Yes	Yes	Yes	Yes	Yes	Yes	Yes	Yes	
684	Kanajuli	Yes	Yes	Yes	Yes	Yes	Yes	Yes	Yes	Yes	Yes	Yes	Yes	Yes	Yes	
685	Radha Ballabhpur	Yes	a	Yes	Yes	a	a	a	Yes	Yes	a	Yes	Yes	Yes	Yes	
686	Manikpur	a	a	a	a	b	b	b	Yes	Yes	b	Yes	Yes	No	No	
687	Jot Harananda	a	a	Yes	Yes	a	a	a	Yes	Yes	a	Yes	Yes	Yes	Yes	
688	Gobarara	a	a	Yes	Yes	a	a	a	Yes	Yes	a	Yes	Yes	Yes	Yes	

Nearest Town		Land Use							
		Area under different types of land use (in hectares rounded up to one decimal place)							
Name	Distance range code i.e. a for < 5 Kms, b for 5-10 Kms and c for 10+ kms .	Forests	Area under Non-agricultural Uses	Barren and Un-cultivable land	Permanent Pastures and Other Grazing Lands	Land Under Miscellaneous Tree Crops etc.	Culturable Waste Land	Name of Village	Serial Number
102	103	104	105	106	107	108	109	2	1
TARAKESWAR	c	0	71	0	0	0	2.8	Ghoshla	644
TARAKESWAR	c	0	8.5	0	0	0	1.6	Sheapur	645
TARAKESWAR	c	0	65.4	0	0	0	3.2	Barul	646
TARAKESWAR	c	0	22.4	0	0	0	0.8	Sonajol	647
TARAKESWAR	c	0	55.4	0	0	0	2.4	Gopikantapur	648
TARAKESWAR	c	0	22.4	0	0	0	1.2	Masuria	649
TARAKESWAR	c	0	19.4	0	0	0	0.8	Akabpur	650
TARAKESWAR	c	0	19.4	0	0	0	4	Jolkul	651
TARAKESWAR	c	0	12.4	0	0	0	0.4	Basipur	652
TARAKESWAR	c	0	44	0	0	0	3.6	Uttar Abhirampur	653
TARAKESWAR	c	0	44	0	0	0	0.8	Uttar Fatepur	654
TARAKESWAR	c	0	18.8	0	0	0	2.8	Bhotar	655
PANDUA	c	0	23.6	0	0	0	6	Manipur	656
TARAKESWAR	c	0	27.6	0	0	0	0	Jhuma	657
TARAKESWAR	c	0	160	0	0	0	0	Melki Kutubpur	658
PANDUA	c	0	0	0	0	0	0	Kathalgaria	659
PANDUA	c	0	0	0	0	0	0	Uliara	660
PANDUA	c	0	0	0	0	0	0	Itachona	661
TARAKESWAR	c	0	8.2	0	0	0	0.8	Alipur	662
TARAKESWAR	c	0	59.8	0	0	0	4.9	Bhastara	663
TARAKESWAR	c	0	14.2	0	0	0	0	Dumro	664
TARAKESWAR	c	0	8.8	0	0	0	0	Dulfa	665
TARAKESWAR	c	0	9.6	0	0	0	0	Pachhra	666
TARAKESWAR	c	0	20.3	0	0	0	0	Kansaripur	667
TARAKESWAR	c	0	90.1	0	0	0	0	Cheragram	668
TARAKESWAR	c	0	0	0	0	0	0	Bathangaria	669
TARAKESWAR	c	0	25.6	0	0	0	0	Saturia	670
TARAKESWAR	c	0	0	0	0	0	0	Bara Khanpur	671
TARAKESWAR	c	0	0	0	0	0	0	Majinan	672
TARAKESWAR	c	0	0	0	0	0	0	Heregari	673
TARAKESWAR	c	0	7	0	0	0	0	Balagari	674
TARAKESWAR	c	0	0	0	0	0	0	Gopalpur	675
TARAKESWAR	c	0	0	0	0	0	0	Durgapur	676
TARAKESWAR	c	0	22.3	0	0	0	1.6	Kanta Garia	677
TARAKESWAR	c	0	19.8	0	0	0	2.8	Purbba Narayanpur	678
PANDUA	c	0	15	0	0	0	0	Uttar Basudebpur	679
PANUDA	c	0	0	0	0	0	0	Bhabanipur	680
PANUDA	c	0	0	0	0	0	0	Deluara	681
TARAKESWAR	c	0	0	0	0	0	0	Khajurdaha	682
TARAKESWAR	c	0	34	0	0	0	2.4	Shibpur	683
TARAKESWAR	c	0	0	0	0	0	0	Kanajuli	684
CHINSURAH	c	0	29.8	0	0	0	0	Radha Ballabhpur	685
CHINSURAH	c	0	24.5	0	0	0	0	Manikpur	686
CHINSURAH	c	0	3.1	0	0	0	0	Jot Harananda	687
CHINSURAH	c	0	2.8	0	0	0	0	Gobarara	688

Land Use												
Area under different types of land use (in hectares rounded up to one decimal place)							Area irrigated by source (in hectare).					
Serial Number	Name of Village	Fallow lands other than current fallows	Current Fallows	Net Area Sown	Total Irrigated Land Area	Total Un-irrigated Land Area	Canals (C)	Wells/Tube-wells(W/TW)	Tanks/Lakes(T/L)	Water Falls(WF)	Others(O)	
1	2	110	111	112	113	114	115	116	117	118	119	
644	Ghoshla	0	0	258.3	165.2	93.1	133.6	31.6	0	0	0	
645	Sheapur	0	0	32	32	0	18.2	13.8	0	0	0	
646	Barul	0	0	223.5	61.5	161.9	19	36.4	6.1	0	0	
647	Sonajol	0	0	71.7	43.3	28.3	0	43.3	0	0	0	
648	Gopikantapur	0	0	174.7	114.2	60.6	0	52.6	0	0	61.5	
649	Masuria	0	0	81.4	24.7	56.7	0	18	6.7	0	0	
650	Akabpur	0	0	70.1	29.6	40.5	8.1	20.3	1.2	0	0	
651	Jolkul	0	0	267.6	105.3	162.3	60.7	44.5	0	0	0	
652	Basipur	0	0	45.8	45.8	0	41.7	4	0	0	0	
653	Uttar Abhirampur	0	0	153	111.2	41.7	40.4	70.8	0	0	0	
654	Uttar Fatepur	0	0	48.8	25.5	23.3	0	25.5	0	0	0	
655	Bhotar	0	0	112.9	41.3	71.6	0	10.1	0	0	31.2	
656	Manipur	0	0	65.8	38.6	27.2	0	38.6	0	0	0	
657	Jhuma	0	0	21.5	21.5	0	12.1	7.8	1.6	0	0	
658	Melki Kutubpur	0	0	114.2	114.2	0	70.4	40.5	3.2	0	0	
659	Kathalgaria	0	0	62.5	62.5	0	8.1	40.1	14.2	0	0	
660	Uliara	0	0	73.4	73.4	0	0	73.4	0	0	0	
661	Itachona	0	0	80.5	80.5	0	0	80.5	0	0	0	
662	Alipur	0	0	49.4	8.9	40.5	0	8.9	0	0	0	
663	Bhastara	0	0	341.7	208.1	133.6	101.2	106.9	0	0	0	
664	Dumro	0	0	54.8	51.8	3	36.8	10	5	0	0	
665	Dulfa	0	0	42.9	38.9	4	28.9	5	5	0	0	
666	Pachhra	0	0	41	38	3	28	5	5	0	0	
667	Kansaripur	0	0	90.5	83	7.5	63	15	5	0	0	
668	Cheragram	0	0	305.8	296.8	9	246.8	30	20	0	0	
669	Bathangaria	0	0	65.6	65.6	0	40.3	20	5.3	0	0	
670	Saturia	0	0	93.9	93.9	0	93.9	0	0	0	0	
671	Bara Khanpur	0	0	147.6	147.6	0	102	39.6	6	0	0	
672	Majinan	0	0	124.4	124.4	0	80	44.4	0	0	0	
673	Heregari	0	0	50.3	50.3	0	36.4	11.1	2.8	0	0	
674	Balagari	0	0	40.8	40.8	0	0	40.8	0	0	0	
675	Gopalpur	0	0	238.9	238.9	0	90.2	102.4	46.2	0	0	
676	Durgapur	0	0	177	177	0	45.1	116.6	15.3	0	0	
677	Kanta Garia	0	0	77.3	77.3	0	0	77.3	0	0	0	
678	Purbba Narayanpur	0	0	74.1	74.1	0	0	74.1	0	0	0	
679	Uttar Basudebpur	0	0	74.4	74.4	0	35	29.2	10.2	0	0	
680	Bhabanipur	0	0	74.2	74.2	0	0	64.2	10	0	0	
681	Deluara	0	0	110.7	110.7	0	0	95.7	15	0	0	
682	Khajurdaha	0	0	279.1	279.1	0	80	189.1	10	0	0	
683	Shibpur	0	0	66	66	0	0	66	0	0	0	
684	Kanajuli	0	0	291.5	291.5	0	291.5	0	0	0	0	
685	Radha Ballabhpur	0	0	76	76	0	59	15	0	0	2	
686	Manikpur	0	0	61	58	3	47	11	0	0	0	
687	Jot Harananda	0	0	40	20	20	15	5	0	0	0	
688	Gobarara	0	0	89	49	40	40	0	0	0	9	

Name of three most important commodities manufactured			Name of Village	Serial Number
First	Second	Third		
120	121	122	2	1

Paddy
Paddy

Farmas

Ghosla	644
Sheapur	645
Barul	646
Sonajol	647
Gopikantapur	648
Masuria	649
Akabpur	650
Jolkul	651
Basipur	652
Uttar Abhirampur	653
Uttar Fatepur	654
Bhotar	655
Manipur	656
Jhuma	657
Melki Kutubpur	658
Kathalgaria	659
Uliara	660
Itachona	661
Alipur	662
Bhastara	663
Dumro	664
Dulfa	665
Pachhra	666
Kansaripur	667
Cheragram	668
Bathangaria	669
Saturia	670
Bara Khanpur	671
Majinan	672
Heregari	673
Balagari	674
Gopalpur	675
Durgapur	676
Kanta Garia	677
Purbba Narayanpur	678
Uttar Basudebpur	679
Bhabanipur	680
Deluara	681
Khajurdaha	682
Shibpur	683
Kanajuli	684
Radha Ballabhpur	685
Manikpur	686
Jot Harananda	687
Gobarara	688

Census of India 2011
Amenities and Land use

Serial Number	Name of Village	Location code no.	Total area of the village (in hectares rounded up to one decimal place)	Total population (2011 census)	Number of households (2011 census)	Number of educational amenities available in village, the distance range code viz; a for 0-5 kms, b for 5-10 kms, c for 10+ kms of nearest place where facility is available							
						Pre-Primary school (PP)	Primary school (P)	Middle school (M)	Secondary School (S)	Senior Secondary school (SS)	Degree college of arts science & commerce (ASC)	Engineering college(EC)	Medical college (MC)
1	2	3	4	5	6	7	8	9	10	11	12	13	14
689	Sarbanandapur	324709	67.9	349	92	a	a	a	a	a	b	c	c
690	Uttar Mogalpur	324710	73	824	203	1	1	b	b	b	b	c	c
691	Shibai Chandi	324711	64.9	766	194	1	1						
692	Rameswarbati	324712	183.5	3272	837	1	1	1	1	1			
693	Muidipur	324713	139.6	1731	423	1	1						
694	Bhagabanpur	324714	135.1	1473	372	1	1						
695	Mreja Nagar	324715	200.8	3729	952	1	1		1	1			
696	Brahmanpara	324716	55.4	907	255	a	a	c	a	a	a	c	c
697	Talbona	324717	133.3	1499	395	1	1	c	a	a	a	c	c
698	Mallikpur	324718	119.6	1222	309	1	1	a	a	a	b	c	c
699	Rudrani	324719	205.4	2694	691	1	1	a	a	a	a	c	c
700	Belmuri	324720	171.2	2836	722	5	4	3	2	1	b	c	c
701	Bahadurpur	324721	52.9	1522	370	1	1	a	a	a	b	c	c
702	Chhota Khanpur	324722	51.8	1083	258	1	1	a	a	a	b	c	c
703	Noapara	324723	109.9	1172	302	a	a	a	a	a	b	c	c
704	Ramchandrapur	324724	55.6	819	188	1	1	a	a	b	b	c	c
705	Podpara	324725	54.4	444	129	2	2	a	a	a	b	c	c
706	Akilpur	324726	56.2	834	206	1	1	1	a	a	b	c	c
707	Kanuibanka	324727	182.1	1677	418	1	1	1	1	b	b	c	c
708	Gauripur	324728	91.2	700	167	b	a	a	a	a	c		
709	Bagnan	324729	134.3	1986	489	1	1	a	a	a	b	c	c
710	Parameswarapur	324730	56.3	437	102	1	1	a	a	a	b		
711	Hariharpur	324731	54.1	699	154	1	1	1	b	b	c		
712	Dakshin Malikapur	324732	44.5	562	133	1	1	a	b	b	c		
713	Dhantikari	324733	66	506	128	1	1	a	b	b	c		
714	Gangarampur	324734	118.3	1171	266	1	1	a	a	a	c		
715	Chelua	324735	145.7	2261	496	1	1	1	b	b	c		
716	Sandhanpur	324736	75.2	351	82	1	1	a	b	b	c		
717	Dakshin Basudebpur	324737	47.1	212	44	c	a	a	a	b	b		
718	Purandarapur	324738	114.4	707	163	1	1	a	a	b	b		
719	Nakira Para	324739	58.7	700	181	b	a	a	a	b	c		
720	Jot Mahes	324740	73.2	674	161	1	1	a	a	b	c		
721	Purbba Keshabpur	324741	68.4	609	152	1	1	a	a	b	c		
722	Bajitpur	324742	156	1356	304	3	3	1	a	b	c		
723	Pora Bazar	324743	98	1740	436	2	2	1	1	1	c		
724	Nalitajol	324744	136.9	2034	465	2	2	2	b	b	c		
Block T O T A L :			27568.7	320534	78260	270	261	92	49	28	0	0	0

- Village Directory

(As in 2009)

le. (If not available within the < 5 Kms, b for 5-10 Kms and c cility is available is given).						Number of Medical Amenities available. (If not available within the village , the distance range code viz; a for < 5 Kms, b for 5-10 Kms and c for 10+ kms of nearest place where facility is available is given).						Name of Village	Serial Number					
Management institute (MI)	Polytechnic (Pt)	Vocational training school /ITI	Non-formal training centre (NFTC)	Special school for disabled (SSD)	Others (specify)	Community health centre (CHC)	Primary health centre (PHC)	Primary health sub centre (PHS)	Maternity and child welfare centre (MCW)	T.B. clinic (TBC)	Hospital-allopathic (HA)			Hospital-alternative medicine (HO)	Dispensary (D)	Veterinary hospital (VH)	Mobile health clinic (MHC)	Family welfare centre (FWC)
15	16	17	18	19	20	21	22	23	24	25	26	27	28	29	30	31	2	1
c	c	c	b	c	c	a	b	a	a	b	b	b	b	b	b	b	Sarbanandapur	689
c	c	c	b	c	c	b	b	a	a	b	b	b	b	b	b	b	Uttar Mogalpur	690
						a	a	a	a	a	a	a	a	a	a	a	Shibai Chandi	691
			1			1	1	1	1	1	1	1			1	1	Rameswarbati	692
						a	a	a	a	a	a	a	a	a	a	a	Muidipur	693
						a	a	1	a	a	a	a	a	a	a	a	Bhagabanpur	694
						a	a	1	a	a	a	a	a	a	b	b	Mreja Nagar	695
c	c	c	c	c		c	b	1	1	c	a	c	a	a			Brahmanpara	696
c	c	c	c	c		c	b	a	a	c	a	c	a	a			Talbona	697
c	c	a	c	c	c	b	b	1	b	b	b	b	b	b	b	b	Mallikpur	698
c	c	c	b	c	c	b	a	a	b	b	b	b	a	b	b	b	Rudrani	699
c	c	c	b	c	c	b	1	1	b	b	a	a		b	b	b	Belmuri	700
c	c	c	b	c	c	b	a	a	a	b	a	a	a	b	b	b	Bahadurpur	701
c	c	c	b	c	c	b	b	a	b	b	b	b	a	b	b	b	Chhota Khanpur	702
c	c	c	b	c	c	b	a	a	a	b	a	a	a	b	b	b	Noapara	703
c	c	c	b	c	c	b	b	a	a	b	b	b	b	b	b	b	Ramchandrapur	704
c	c	c	b	c	c	b	b	a	a	b	b	b	b	b	b	b	Podpara	705
c	c	c	b	c	c	b	b	a	a		b	b	b	b	b	b	Akilpur	706
c	c	c	b	c	c	b	a	a	a	b	a	a	a	b	b	b	Kanuibanka	707
c	c					c	b	1	1	b	a	a	a	a		a	Gauripur	708
c	c	c	b	c	c	b	1	1	1	b	b	b		1	b	b	Bagnan	709
c	c					c	b	b	b	b	b		a	c		a	Parameswarpur	710
c	c					c	b	b	b	b	c		a				Hariharpur	711
c						c	b	b	b	b	c		a				Dakshin Malikapur	712
c	c					c	b	1	b	b	c		b				Dhantikari	713
c	c					c	a	a	a	a	c		a				Gangarampur	714
						c	c	a	b	b							Chelua	715
c	c					c	c	a	b	b	c		b				Sandhanpur	716
c	c	c				c	b	a	a	a	b		a			a	Dakshin Basudebpur	717
c	c	c				c	b	a	a	a	b		a				Purandarapur	718
c	c					c	c	a	a	a	c	c	6				Nakira Para	719
c	c					c	c	a	a	a	c	a	a				Jot Mahes	720
c	c					c	c	a	a	a	c	c	a				Purbba Keshabpur	721
c	c	c				c	b	1	1	b	c	c	1			b	Bajitpur	722
c	c					c	1	1	1	1	c	c	1			1	Pora Bazar	723
c	c					c	b	a	a	b	c	c	a				Nalitajol	724
0	0	1	4	0	0	4	10	56	10	4	4	3	20	10	12	9	: Block T O T A L	

Serial Number	Name of Village	Number of Non-Government Medical Amenities available.							Availability of drinking water - Yes / No							
		Charitable non Govt. hospital/Nursing home.	Medical practitioner with MBBS Degree	Medical practitioner with other degree	Medical practitioner with no degree	Traditional practitioner and faith healer	Medicine Shop	Others	Tap water (Treated/Untreated)	Well water (Covered / Uncovered well)	Hand Pump	Tube wells / Bore well	Spring	River / Canal	Tank / Pond / Lake	Others
1	2	32	33	34	35	36	37	38	39	40	41	42	43	44	45	46
689	Sarbanandapur	0	0	0	0	0	0	0	No	No	Yes	No	No	No	Yes	No
690	Uttar Mogalpur	0	0	0	0	0	0	0	No	No	Yes	No	No	No	Yes	No
691	Shibai Chandi	0	0	0	0	0	0	0	Yes	Yes	Yes	Yes	No	Yes	Yes	No
692	Rameswarbati	0	0	0	0	0	0	0	Yes	Yes	Yes	Yes	No	Yes	Yes	No
693	Muidipur	0	0	0	0	0	0	0	Yes	Yes	Yes	Yes	No	Yes	Yes	No
694	Bhagabanpur	0	0	0	0	0	0	0	Yes	Yes	Yes	Yes	No	Yes	Yes	No
695	Mreja Nagar	0	0	0	0	0	0	0	Yes	Yes	Yes	Yes	No	Yes	Yes	No
696	Brahmanpara	0	0	0	0	0	0	0	No	No	Yes	No	No	Yes	Yes	No
697	Talbona	0	0	0	0	0	0	0	No	No	Yes	No	No	Yes	Yes	No
698	Mallikpur	0	0	0	0	0	1	0	No	No	Yes	No	No	No	Yes	No
699	Rudrani	0	0	0	0	0	0	0	No	No	Yes	No	No	No	Yes	No
700	Belmuri	0	0	0	0	0	0	0	No	No	Yes	No	No	No	Yes	No
701	Bahadurpur	0	0	0	0	0	0	0	No	No	Yes	No	No	No	Yes	No
702	Chhota Khanpur	0	0	0	0	0	0	0	No	No	Yes	No	No	No	Yes	No
703	Noapara	0	0	0	0	0	0	0	No	No	No	Yes	No	No	Yes	No
704	Ramchandrapur	0	0	0	0	0	0	0	No	No	Yes	No	No	No	Yes	No
705	Podpara	0	0	0	0	0	0	0	No	No	Yes	No	No	No	Yes	No
706	Akilpur	0	0	0	0	0	0	0	No	No	Yes	No	No	No	Yes	No
707	Kanuibanka	0	0	0	0	0	0	0	No	No	Yes	No	No	No	Yes	No
708	Gauripur	0	0	0	0	0	0	0	No	No	No	Yes	No	Yes	Yes	No
709	Bagnan	0	0	0	0	0	1	0	No	No	Yes	No	No	No	Yes	No
710	Parameswarpur	0	0	0	0	0	0	0	No	No	No	Yes	No	Yes	Yes	No
711	Hariharpur	0	0	0	0	0	0	0	No	No	No	Yes	No	Yes	Yes	No
712	Dakshin Malikapur	0	0	0	0	0	0	0	No	No	No	Yes	No	Yes	Yes	No
713	Dhantikari	0	0	0	0	0	0	0	No	No	No	Yes	No	Yes	Yes	No
714	Gangarampur	0	0	0	0	0	0	0	No	No	No	Yes	No	Yes	Yes	No
715	Chelua	0	0	0	0	0	0	0	No	No	No	Yes	No	Yes	Yes	No
716	Sandhanpur	0	0	0	0	0	0	0	No	No	No	Yes	No	Yes	Yes	No
717	Dakshin Basudebpur	0	0	0	0	0	0	0	No	No	No	Yes	No	Yes	Yes	No
718	Purandarapur	0	0	0	0	0	0	0	No	No	No	Yes	No	Yes	Yes	No
719	Nakira Para	0	0	0	0	0	4	0	No	No	No	Yes	No	Yes	Yes	No
720	Jot Mahes	0	0	0	0	0	0	0	No	No	No	Yes	No	Yes	Yes	No
721	Purbba Keshabpur	0	0	0	0	0	0	0	No	No	No	Yes	No	Yes	Yes	No
722	Bajitpur	0	0	1	0	0	1	0	No	No	No	Yes	No	Yes	Yes	No
723	Pora Bazar	0	0	0	0	0	0	0	No	No	No	Yes	No	Yes	Yes	No
724	Nalitajol	0	0	0	0	0	0	0	No	No	No	Yes	No	Yes	Yes	No
Block T O T A L :		7	27	23	22	5	76	0	42	21	153	133	0	124	162	2

Availability of toilet & others Yes / No				Communication and transport facilities (If amenities available code -Yes is given except for Village Pin Code ,If not available within the village , the distance range code viz; a for < 5 Kms, b for 5-10 Kms and c for 10+ kms of nearest place where facility is available is given).								
Community toilet including bath.	Community toilet excluding bath.	Rural sanitary mart or sanitary hardware outlet available near the village.	Community bio- gas or recycle of waste for productive use.	Post office(PO)	Sub post office (SPO)	Post & Telegraph office (P&TO)	Village Pin Code	Telephones (Land lines)	Public call office (PCO)	Mobile phone coverage	Name of Village	Serial Number
47	48	49	50	51	52	53	54	55	56	57	2	1
No	No	No	No	b	a	b	712302	Yes	a	Yes	Sarbanandapur	689
No	No	No	No	b	a	b	712302	Yes	a	Yes	Uttar Mogalpur	690
No	No	Yes	No	b	a	a	712302	Yes	a	Yes	Shibai Chandi	691
No	No	Yes	No	b	Yes	Yes	712152	Yes	Yes	Yes	Rameswarbati	692
No	No	Yes	No	a	a	a	712410	Yes	a	Yes	Muidipur	693
No	No	Yes	No	b	Yes	a	712302	Yes	b	Yes	Bhagabanpur	694
No	No	Yes	No	b	a	b	712302	Yes	b	Yes	Mreja Nagar	695
No	No	No	No	a	a	a	712302	Yes	a	Yes	Brahmanpara	696
No	No	No	No	a	a	a	712134	Yes	a	Yes	Talbona	697
No	No	No	No	b	a	b	712302	Yes	Yes	Yes	Mallikpur	698
No	No	No	No	b	Yes	Yes	712302	Yes	Yes	Yes	Rudrani	699
No	No	Yes	No	b	Yes	b	712302	Yes	Yes	Yes	Belmuri	700
No	No	No	No	b	a	b	712302	Yes	Yes	Yes	Bahadurpur	701
No	No	No	No	b	c	b	712308	Yes	a	Yes	Chhota Khanpur	702
No	No	No	No	b	b	b	712301	Yes	Yes	Yes	Noapara	703
No	No	No	No	b	a	b	712406	Yes	Yes	Yes	Ramchandrapur	704
No	No	No	No	b	a	b	712302	Yes	Yes	Yes	Podpara	705
No	No	No	No	b	a	b	712301	b	Yes	Yes	Akilpur	706
No	No	No	No	b	Yes	b	712301	Yes	Yes	Yes	Kanuibanka	707
No	No	No	No	a	a	a	712301	Yes	Yes	Yes	Gauripur	708
No	No	No	No	b	Yes	b	712301	Yes	Yes	Yes	Bagnan	709
No	No	Yes	No	a	a	a	712303	Yes	Yes	Yes	Parameswarpur	710
No	No	Yes	No	a		a	712301	Yes	b	Yes	Hariharpur	711
No	No	No	No	a	a	b	712302	Yes	Yes	Yes	Dakshin Malikapur	712
No	No	No	No	a	a	b	712302	Yes	Yes	Yes	Dhantikari	713
No	No	No	No	a	a	b	712302	Yes	Yes	Yes	Gangarampur	714
No	No	No	No	a	a	a	712308	Yes	Yes	Yes	Chelua	715
No	No	No	No	a	a	a	712302	Yes	Yes	Yes	Sandhanpur	716
No	No	No	No	a	Yes	a	712301	Yes	Yes	Yes	Dakshin Basudebpur	717
No	No	No	No	a	a	a	712305	Yes	Yes	Yes	Purandarapur	718
No	No	No	No	b	a	b	712301	Yes	Yes	Yes	Nakira Para	719
No	No	No	No	b	a	b	712305	Yes	Yes	Yes	Jot Mahes	720
No	No	No	No	a	a	a	712415	Yes	Yes	Yes	Purbba Keshabpur	721
No	No	Yes	No	b	Yes	b	712405	Yes	Yes	Yes	Bajitpur	722
No	No	Yes	No	b	Yes	b	712305	Yes	Yes	Yes	Pora Bazar	723
No	No	Yes	No	b	a	b	712303	Yes	Yes	Yes	Nalitajol	724
20	17	41	0	19	30	9	214	186	113	176	: Block T O T A L	

Communication and transport facilities (If amenities available code -Yes is given except for Village Pin Code ,If not available within the village , the distance range code viz; a for < 5 Kms, b for 5-10 Kms and c for 10+ kms of nearest place where facility is available is given).													Village connected to highway (If amenities available code viz; a for < 5 Kms, b for 5-10 Kms and c for 10+ kms of nearest place where facility is available is given).			
Serial Number	Name of Village	Internet cafes/ Common service centre (CSC)	Private courier facility	Bus service (Public & Private)	Railway stations	Auto/Modified Autos	Taxis and Vans	Tractors	Cycle-pulled rickshaws(Manual & Machine driven)	Carts driven by animals	Sea /River ferry service	Connected to national highway(NH)	Connected to state highway(SH)	Connected to major district road (MDR)	Connected to others district road	Pucca roads
1	2	58	59	60	61	62	63	64	65	66	67	68	69	70	71	72
689	Sarbanandapur	a	a	a	b	a	Yes	Yes	Yes	Yes	b	c	c	Yes	Yes	a
690	Uttar Mogalpur	a	a	a	b	a	Yes	a	Yes	Yes	b	c	c	Yes	Yes	a
691	Shibai Chandi	b	Yes	b	Yes	b	a	b	b	a	a				Yes	a
692	Rameswarbati	Yes	Yes	b	a	b	Yes	b	Yes	b	a				Yes	Yes
693	Muidipur	a	Yes	b	a	b	a	b	b	a	b				Yes	Yes
694	Bhagabanpur	b	Yes	a	a	a	a	a	a	Yes	b					a
695	Mreja Nagar	b	Yes	a	a	b	a	b	a	a	b				Yes	a
696	Brahmanpara	a	a	a	b	c	a	Yes	a	c	a	b	c	a	a	b
697	Talbona	a	a	a	b	c	a	Yes	a	c	b	b	c	a	a	a
698	Mallikpur	a	b	Yes	a	Yes	Yes	Yes	Yes	Yes	b	a	Yes	Yes	Yes	a
699	Rudrani	a	Yes	Yes	a	Yes	Yes	Yes	Yes	Yes	a	c	c	Yes	Yes	Yes
700	Belmuri	Yes	b	Yes	a	Yes	Yes	Yes	Yes	Yes	b	c	c	Yes	Yes	Yes
701	Bahadurpur	a	b	Yes	Yes	Yes	Yes	Yes	Yes	a	b	c	b	Yes	Yes	Yes
702	Chhota Khanpur	b	b	a	a	a	a	a	Yes	a	b	b	b	Yes	Yes	a
703	Noapara	a	b	a	a	a	Yes	Yes	Yes	Yes	a	c	c	Yes	Yes	a
704	Ramchandrapur	a	b	a	b	b	Yes	Yes	Yes	Yes	b	c	c	Yes	Yes	b
705	Podpara	a	a	Yes	b	b	Yes	Yes	Yes	Yes	b	c	c	Yes	Yes	a
706	Akilpur	c	b	b	b	b	Yes	Yes	Yes	Yes	b	c	c	Yes	Yes	b
707	Kanuibanka	a	b	a	b	Yes	Yes	Yes	Yes	Yes	b	c	c	Yes	Yes	a
708	Gauripur	a	Yes	a	b	b	Yes	Yes	Yes	Yes	b					a
709	Bagnan	a	b	Yes	a	a	Yes	Yes	Yes	Yes	b	c	c	Yes	Yes	Yes
710	Parameswarapur	a	Yes	a	b	a	Yes	Yes	Yes	Yes	a					a
711	Hariharpur	b	Yes	a	b	a	Yes	Yes	Yes	Yes	a					a
712	Dakshin Malikapur	b	Yes	a	b	a	Yes	Yes	Yes	Yes	b					a
713	Dhantikari	c	Yes	a	b	c	Yes	Yes	Yes	Yes	b					a
714	Gangarampur	c	Yes	a	b	c	Yes	Yes	Yes	Yes	a					b
715	Chelua	c	Yes	a	b	c	Yes	Yes	Yes	Yes	b					a
716	Sandhanpur	b	Yes	a	b	c	Yes	Yes	Yes	Yes	b					a
717	Dakshin Basudebpur	c	Yes	a	b	c	Yes	Yes	Yes	Yes	a					b
718	Purandarapur	Yes	Yes	b	a	c	Yes	Yes	Yes	Yes	b					a
719	Nakira Para	Yes	Yes	a	Yes	c	Yes	Yes	Yes	Yes	a			Yes		Yes
720	Jot Mahes	b	Yes	a	a	c	Yes	Yes	Yes	Yes	b					a
721	Purbba Keshabpur	Yes	Yes	a	a	c	Yes	Yes	Yes	Yes	b					a
722	Bajitpur	Yes	Yes	a	b	a	Yes	Yes	Yes	Yes	b			a		a
723	Pora Bazar	Yes	Yes	a	a	b	Yes	Yes	Yes	Yes	b					a
724	Nalitajol	Yes	Yes	a	a	b	Yes	Yes	Yes	Yes	a			Yes	Yes	Yes
Block T O T A L :		32	51	47	8	16	134	169	190	123	6	14	9	48	45	68

ys,village roads, banks & credit societies
 :-Yes is given, If not available within the
 code viz; a for < 5 Kms, b for 5-10 Kms
 place where facility is available is given).

Availability of miscellaneous facilities (If amenities available code -Yes is given, If not
 available within the village , the distance range code viz; a for < 5 Kms, b for 5-10 Kms
 and c for 10+ kms of nearest place where facility is available is given).

73	74	75	76	77	78	79	80	81	82	83	84	85	86	87	Name of Village	Serial Number
Yes	Yes	Yes	Yes	b	a	c	Yes	a	c	Yes	b	a	a	b	Sarbanandapur	689
Yes	Yes	Yes	Yes	b	a	c	Yes	a	c	Yes	b	b	a	a	Uttar Mogalpur	690
Yes		Yes	Yes	b	b	c	Yes	Yes	Yes	b	b	Yes	Yes	Yes	Shibai Chandi	691
Yes		Yes	Yes	b	b	c	Yes	Yes	c	b	Yes	Yes	Yes	Yes	Rameswarbati	692
Yes		Yes	Yes	b	b	c	Yes	Yes	c	a	b	Yes	Yes	Yes	Muidipur	693
a		Yes	Yes	b	b	c	Yes	Yes	c	a	a	Yes	Yes	Yes	Bhagabanpur	694
Yes		Yes	Yes	a	b	c	Yes	Yes	c	a	a	Yes	Yes	Yes	Mreja Nagar	695
a		c	a	a	c	Yes	a	c	a	a	Yes	Yes	Yes	Yes	Brahmanpara	696
a		c	Yes	a	a	c	a	a	c	a	Yes	Yes	Yes	Yes	Talbona	697
Yes	Yes		Yes	b	a	Yes	Yes	b	c	Yes	b	b	Yes	b	Mallikpur	698
Yes	Yes		Yes	a	a	b	Yes	b	c	Yes	b	b	Yes	Yes	Rudrani	699
Yes	Yes		Yes	b	Yes	Yes	Yes	Yes	Yes	Yes	b	b	Yes	Yes	Belmuri	700
Yes	Yes		Yes	Yes	Yes	c	Yes	Yes	Yes	Yes	b	b	Yes	b	Bahadurpur	701
Yes	Yes		Yes	a	a	c	a	a	c	Yes	b	b	Yes	b	Chhota Khanpur	702
Yes	Yes	Yes	Yes	a	a	c	Yes	a	c	a	a	b	a	b	Noapara	703
Yes	Yes		Yes	b	a	c	Yes	b	c	Yes	Yes	b	Yes	b	Ramchandrapur	704
Yes	Yes	Yes	Yes	a	a	c	Yes	a	c	Yes	b	b	Yes	b	Podpara	705
Yes	Yes	Yes	Yes	a	a	Yes	Yes	a	c	Yes	b	b	Yes	b	Akilpur	706
Yes	Yes	Yes	Yes	a	a	c	Yes	a	c	a	b	b	Yes	b	Kanuibanka	707
Yes		Yes	Yes	a	a	c	Yes	Yes	c	a	Yes	Yes	Yes	Yes	Gauripur	708
Yes	Yes	Yes	Yes	a	a	Yes	Yes	Yes	c	Yes	b	b	Yes	b	Bagnan	709
Yes		Yes	Yes	b	b	c	Yes	Yes	c	Yes	Yes	Yes	Yes	Yes	Parameswarpur	710
Yes		Yes	Yes	a	b	c	Yes	Yes	c	Yes	Yes	Yes	Yes	Yes	Hariharpur	711
Yes		Yes	Yes	b	b	c	Yes	Yes	c	a	Yes	Yes	Yes	Yes	Dakshin Malikapur	712
Yes		Yes	Yes	b	b	c	Yes	Yes	c	a	Yes	Yes	Yes	Yes	Dhantikari	713
Yes		Yes	Yes	a	b	c	Yes	Yes	c	a	Yes	Yes	Yes	Yes	Gangarampur	714
Yes		Yes	Yes	b	b	c	Yes	Yes	c	a	Yes	Yes	Yes	Yes	Chelua	715
Yes		Yes	Yes	b	b	c	Yes	Yes	c	b	Yes	Yes	Yes	Yes	Sandhanpur	716
Yes		Yes	Yes	a	a	c	Yes	Yes	c	a	Yes	Yes	Yes	Yes	Dakshin Basudebpur	717
Yes		Yes	Yes	a	a	c	Yes	Yes	c	a	Yes	Yes	Yes	Yes	Purandarapur	718
Yes		Yes	Yes	b	b	c	Yes	Yes	Yes	Yes	Yes	Yes	Yes	Yes	Nakira Para	719
Yes		Yes	Yes	a	b	c	Yes	Yes	c	a	Yes	Yes	Yes	Yes	Jot Mahes	720
Yes		Yes	Yes	a	b	c	Yes	Yes	c	a	Yes	Yes	Yes	Yes	Purbba Keshabpur	721
Yes		Yes	Yes	b	b	c	Yes	Yes	c	a	Yes	Yes	Yes	Yes	Bajitpur	722
Yes		Yes	Yes	a	b	c	Yes	Yes	c	a	Yes	Yes	Yes	Yes	Pora Bazar	723
Yes		Yes	Yes	b	b	c	Yes	Yes	c	a	Yes	Yes	Yes	Yes	Nalitajol	724
177	97	55	183	15	12	27	198	139	39	117	119	170	206	194	: Block T O T A L	

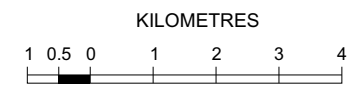
Availability of miscellaneous facilities (If amenities available code -Yes is given, If not available within the village , the distance range code viz; a for < 5 Kms, b for 5-10 Kms and c for 10+ kms of nearest place where facility is available is given).												Availability of electricity (Yes/No)			
Serial Number	Name of Village	ASHA (Accredited Social Health Activist)	Community centre with/without TV	Sports Field,	Sports Club / Recreation Centre	Cinema / Video Hall	Public Library	Public Reading Room	Newspaper Supply	Assembly Polling station	Birth & Death Registration Office	Power Supply for Domestic Use (ED)	Power Supply for Agricultural Use (EAG)	Power Supply for Commercial Use (EC)	Power Supply for All Uses (EA)
1	2	88	89	90	91	92	93	94	95	96	97	98	99	100	101
689	Sarbanandapur	a	a	a	a	b	b	b	Yes	Yes	a	Yes	No	No	No
690	Uttar Mogalpur	Yes	a	a	b	b	b	b	Yes	Yes	a	Yes	No	No	No
691	Shibai Chandi	Yes	b	b	b	b	b	a	Yes	a	b	Yes	Yes	Yes	Yes
692	Rameswarbati	Yes	Yes	Yes	Yes	Yes	Yes	Yes	Yes	Yes	Yes	Yes	Yes	Yes	Yes
693	Muidipur	Yes	b	b	b	b	b	b	Yes	Yes	b	Yes	Yes	Yes	Yes
694	Bhagabanpur	Yes	b	Yes	Yes	b	b	b	Yes	Yes	b	Yes	Yes	Yes	Yes
695	Mreja Nagar	Yes	a	Yes	a	a	a	a	Yes	Yes	a	Yes	Yes	Yes	Yes
696	Brahmanpara	Yes	Yes	Yes	Yes	a	a	a	Yes	a	a	Yes	Yes	Yes	Yes
697	Talbona	a	a	Yes	Yes	Yes	a	a	Yes	a	a	Yes	Yes	Yes	Yes
698	Mallikpur	Yes	b	Yes	Yes	a	a	a	Yes	Yes	a	Yes	Yes	Yes	Yes
699	Rudrani	a	a	a	Yes	a	a	a	Yes	Yes	Yes	Yes	Yes	No	No
700	Belmuri	Yes	Yes	Yes	Yes	Yes	Yes	Yes	Yes	Yes	a	Yes	Yes	Yes	Yes
701	Bahadurpur	Yes	a	a	a	Yes	a	a	Yes	Yes	a	Yes	No	No	No
702	Chhota Khanpur	a	a	a	a	a	a	a	a	Yes	b	Yes	No	No	No
703	Noapara	a	a	a	a	a	a	a	a	a	a	Yes	Yes	No	No
704	Ramchandrapur	a	b	Yes	Yes	b	b	b	Yes	Yes	a	Yes	Yes	No	No
705	Podpara	Yes	a	Yes	a	Yes	a	a	Yes	Yes	a	Yes	Yes	No	No
706	Akilpur	Yes	b	a	a	b	b	b	Yes	Yes	a	Yes	Yes	No	No
707	Kanuibanka	Yes	a	Yes	Yes	a	a	a	Yes	Yes	a	Yes	Yes	No	No
708	Gauripur	Yes	Yes	Yes	Yes	b	Yes	Yes	Yes	Yes	a	Yes	Yes	Yes	Yes
709	Bagnan	Yes	a	Yes	a	a	Yes	Yes	Yes	Yes	a	Yes	No	No	No
710	Parameswarapur	Yes	Yes	Yes	Yes	a	Yes	Yes	Yes	Yes	b	Yes	Yes	Yes	Yes
711	Hariharpur	Yes	Yes	Yes	Yes	b	b	b	Yes	Yes	b	Yes	Yes	Yes	Yes
712	Dakshin Malikapur	Yes	Yes	Yes	a	b	Yes	Yes	Yes	a	b	Yes	Yes	Yes	Yes
713	Dhantikari	Yes	Yes	a	Yes	b	Yes	Yes	Yes	Yes	b	Yes	Yes	Yes	Yes
714	Gangarampur	Yes	Yes	a	Yes	b	a	a	Yes	Yes	Yes	Yes	Yes	Yes	Yes
715	Chelua	Yes	Yes	a	b	b	Yes	Yes	Yes	Yes	b	Yes	Yes	Yes	Yes
716	Sandhanpur	Yes	Yes	a	a	b	Yes	Yes	Yes	a	b	Yes	Yes	Yes	Yes
717	Dakshin Basudebpur	Yes	Yes	a	a	b	a	a	Yes	a	a	Yes	Yes	Yes	Yes
718	Purandarapur	Yes	Yes	Yes	Yes	b	a	a	Yes	Yes	a	Yes	Yes	Yes	Yes
719	Nakira Para	Yes	Yes	Yes	Yes	b	b	Yes	Yes	a	b	Yes	Yes	Yes	Yes
720	Jot Mahes	Yes	Yes	a	a	b	Yes	Yes	Yes	Yes	b	Yes	Yes	Yes	Yes
721	Purbba Keshabpur	Yes	Yes	Yes	Yes	b	b	Yes	Yes	a	a	Yes	Yes	Yes	Yes
722	Bajitpur	Yes	Yes	Yes	Yes	b	b	b	Yes	Yes	b	Yes	Yes	Yes	Yes
723	Pora Bazar	Yes	Yes	Yes	Yes	c	c	c	Yes	Yes	b	Yes	Yes	Yes	Yes
724	Nalitajol	Yes	Yes	Yes	Yes	b	b	b	Yes	Yes	b	Yes	Yes	Yes	Yes
Block T O T A L :		196	155	163	148	90	93	97	203	172	96	214	160	159	145

Nearest Town		Land Use								
		Area under different types of land use (in hectares rounded up to one decimal place)								
Name	Distance range code i.e. a for < 5 Kms, b for 5-10 Kms and c for 10+ kms .	Forests	Area under Non-agricultural Uses	Barren and Un-cultivable land	Permanent Pastures and Other Grazing Lands	Land Under Miscellaneous Tree Crops etc.	Culturable Waste Land	Name of Village	Serial Number	
102	103	104	105	106	107	108	109	2	1	
CHINSURAH	c	0	20.6	0	0	0	0.3	Sarbanandapur	689	
CHINSURAH	c	0	21	0	0	0	0	Uttar Mogalpur	690	
TARAKESWAR	c	0	14.4	0	0	0	2	Shibai Chandi	691	
TARAKESWAR	c	0	47	0	0	0	2	Rameswarbati	692	
TARAKESWAR	c	0	35	0	0	0	2	Muidipur	693	
TARAKESWAR	c	0	33	0	0	0	1	Bhagabanpur	694	
TARAKESWAR	c	0	60.8	0	0	0	2	Mreja Nagar	695	
TARAKISWER	c	0	2	0	0	0	0	Brahmanpara	696	
TARAKESWAR	c	0	0	0	0	0	0	Talbona	697	
TARAKESWAR	c	0	34.6	0	0	0	0	Mallikpur	698	
TARAKESWAR	c	0	60	0	0	0	0.4	Rudrani	699	
CHINSURAH	c	0	21	0	0	0	0.2	Belmuri	700	
CHINSURAH	c	0	17.9	0	0	0	0	Bahadurpur	701	
TARAKESWAR	c	0	31.8	0	0	0	0	Chhota Khanpur	702	
TARAKESWAR	c	0	3.9	0	0	0	0	Noapara	703	
TARAKESWAR	c	0	15.6	0	0	0	0	Ramchandrapur	704	
TARAKESWAR	c	0	16	0	0	0	0.4	Podpara	705	
TARAKESWAR	c	0	26.2	0	0	0	0	Akilpur	706	
TARAKESWAR	c	0	5.1	0	0	0	0	Kanuibanka	707	
TARAKESWAR	c	0	0	0	0	0	0	Gauripur	708	
TARAKESWAR	c	0	39.4	0	0	0	2.8	Bagnan	709	
TARAKESWAR	c	0	0	0	0	0	0	Parameswarpur	710	
TARAKESWAR	c	0	0	0	0	0	0	Hariharpur	711	
TARAKESWAR	c	0	0	0	0	0	0.8	Dakshin Malikapur	712	
TARAKESWAR	c	0	0	0	0	0	0	Dhantikari	713	
TARAKESWAR	c	0	0	0	0	0	0	Gangarampur	714	
TARAKESWAR	c	0	0	0	0	0	0	Chelua	715	
TARAKESWAR	c	0	0	0	0	0	0	Sandhanpur	716	
TARAKESWAR	c	0	0	0	0	0	0	Dakshin Basudebpur	717	
TARAKESWAR	c	0	0	0	0	0	0	Purandarpur	718	
TARAKESWAR	c	0	0	0	0	0	0	Nakira Para	719	
TARAKESWAR	c	0	0	0	0	0	0	Jot Mahes	720	
TARAKESWAR	c	0	0	0	0	0	0	Purbba Keshabpur	721	
TARAKESWAR	c	0	0	0	0	0	0	Bajitpur	722	
TARAKESWAR	c	0	0	0	0	0	0	Pora Bazar	723	
TARAKESWAR	c	0	0	0	0	0	0	Nalitajol	724	
0	0	442	4372.1	0	0	0	631.6	: Block T O T A L		

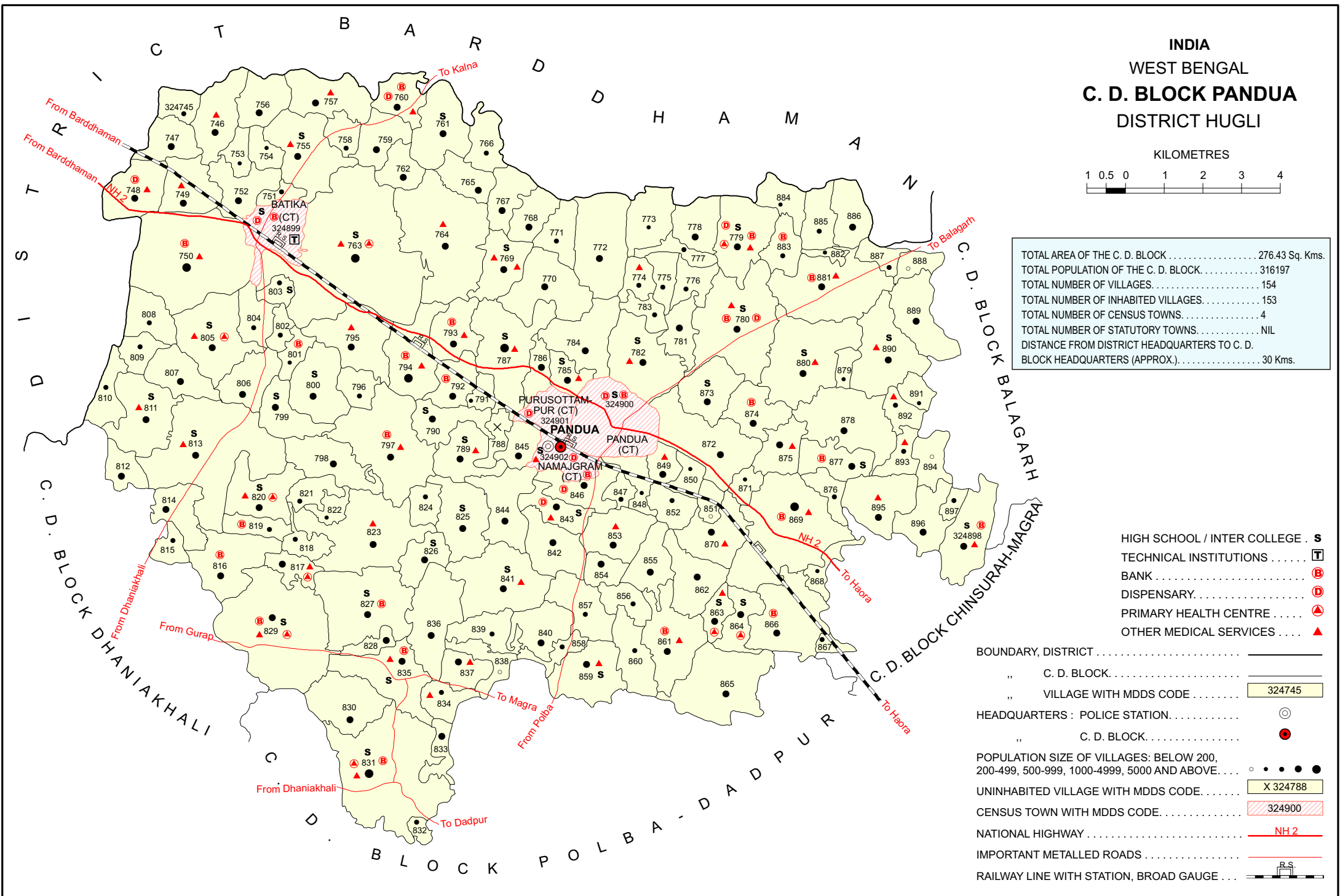
Land Use												
Area under different types of land use (in hectares rounded up to one decimal place)							Area irrigated by source (in hectare).					
Serial Number	Name of Village	Fallow lands other than current fallows	Current Fallows	Net Area Sown	Total Irrigated Land Area	Total Un-irrigated Land Area	Canals (C)	Wells/Tube-wells(W/TW)	Tanks/Lakes(T/L)	Water Falls(WF)	Others(O)	
1	2	110	111	112	113	114	115	116	117	118	119	
689	Sarbanandapur	0	0	47	46	1	26	20	0	0	0	
690	Uttar Mogalpur	0	0	52	50	2	39	11	0	0	0	
691	Shibai Chandi	0	0	48.5	40	8.5	20	7	0	0	13	
692	Rameswarbati	0	0	134.5	89	45.5	65	10	0	0	14	
693	Muidipur	0	0	102.6	70	32.6	40	10	0	0	20	
694	Bhagabanpur	0	0	101.1	80	21.1	70	7	0	0	3	
695	Mreja Nagar	0	0	138	138	0	110	20	0	0	8	
696	Brahmanpara	0	0	53.4	53	0.4	53	0	0	0	0	
697	Talbona	0	0	133.3	130.3	3	130.3	0	0	0	0	
698	Mallikpur	0	0	85	81	4	65	16	0	0	0	
699	Rudrani	0	0	145	140	5	112	28	0	0	0	
700	Belmuri	0	0	150	50	100	40	10	0	0	0	
701	Bahadurpur	0	0	35	17	18	17	0	0	0	0	
702	Chhota Khanpur	0	0	20	10	10	6	4	0	0	0	
703	Noapara	0	0	106	50	56	40	10	0	0	0	
704	Ramchandrapur	0	0	40	38	2	30	8	0	0	0	
705	Podpara	0	0	38	37	1	30	7	0	0	0	
706	Akilpur	0	0	30	30	0	24	6	0	0	0	
707	Kanuibanka	0	0	177	100	77	85	5	0	0	10	
708	Gauripur	0	0	91.2	81	10.2	70.8	0	0	0	10.1	
709	Bagnan	0	0	92	92	0	87	0	5	0	0	
710	Parameswarapur	0	0	56.3	45.3	10.9	39.3	5	1	0	0	
711	Hariharpur	0	0	54.1	45.4	8.7	36.4	7.3	1.7	0	0	
712	Dakshin Malikapur	0	0	43.7	35.6	8	28.3	7.3	0	0	0	
713	Dhantikari	0	0	66	59.9	6.1	40.5	7.3	4	0	8.1	
714	Gangarampur	0	0	118.3	110.1	8.2	89.1	8.9	12.1	0	0	
715	Chelua	0	0	145.7	135.6	10.1	101.2	24.3	10.1	0	0	
716	Sandhanpur	0	0	75.2	69.6	5.6	36.4	19.4	7.3	0	6.5	
717	Dakshin Basudebpur	0	0	47	44.5	2.5	12.1	16.2	4	0	12.1	
718	Purandarapur	0	0	114.4	103.2	11.2	85	10.1	8.1	0	0	
719	Nakira Para	0	0	58.7	48.6	10.1	40.5	8.1	0	0	0	
720	Jot Mahes	0	0	73.2	56.7	16.6	40.5	0	4	0	12.1	
721	Purbba Keshabpur	0	0	68.4	54.6	13.8	0	40.5	4	0	10.1	
722	Bajitpur	0	0	156	141.7	14.4	91.1	40.5	4	0	6.1	
723	Pora Bazar	0	0	98	76.9	21.1	40.5	20.2	8.1	0	8.1	
724	Nalitajol	0	0	136.9	125.5	11.4	101.2	8.1	8.1	0	8.1	
Block T O T A L :		0	0	22121	19964	2156.3	15843	3271.1	511.2	0		

Name of three most important commodities manufactured			Name of Village	Serial Number
First	Second	Third		
120	121	122	2	1
			Sarbanandapur	689
			Uttar Mogalpur	690
			Shibai Chandi	691
			Rameswarbati	692
			Muidipur	693
			Bhagabanpur	694
			Mreja Nagar	695
			Brahmanpara	696
			Talbona	697
			Mallikpur	698
			Rudrani	699
			Belmuri	700
			Bahadurpur	701
			Chhota Khanpur	702
			Noapara	703
			Ramchandrapur	704
			Podpara	705
			Akilpur	706
			Kanuibanka	707
			Gauripur	708
			Bagnan	709
			Parameswarpur	710
			Hariharpur	711
			Dakshin Malikapur	712
			Dhantikari	713
			Gangarampur	714
			Chelua	715
			Sandhanpur	716
			Dakshin Basudebpur	717
			Purandarpur	718
			Nakira Para	719
			Jot Mahes	720
			Purbba Keshabpur	721
			Bajitpur	722
			Pora Bazar	723
			Nalitajol	724
			: Block T O T A L	

INDIA
WEST BENGAL
C. D. BLOCK PANDUA
DISTRICT HUGLI



TOTAL AREA OF THE C. D. BLOCK	276.43 Sq. Kms.
TOTAL POPULATION OF THE C. D. BLOCK	316197
TOTAL NUMBER OF VILLAGES	154
TOTAL NUMBER OF INHABITED VILLAGES	153
TOTAL NUMBER OF CENSUS TOWNS	4
TOTAL NUMBER OF STATUTORY TOWNS	NIL
DISTANCE FROM DISTRICT HEADQUARTERS TO C. D. BLOCK HEADQUARTERS (APPROX.)	30 Kms.



- HIGH SCHOOL / INTER COLLEGE . S
- TECHNICAL INSTITUTIONS T
- BANK B
- DISPENSARY D
- PRIMARY HEALTH CENTRE A
- OTHER MEDICAL SERVICES ▲

- BOUNDARY, DISTRICT
- ,, C. D. BLOCK
- ,, VILLAGE WITH MDDS CODE 324745
- HEADQUARTERS : POLICE STATION.....
- ,, C. D. BLOCK.....
- POPULATION SIZE OF VILLAGES: BELOW 200, 200-499, 500-999, 1000-4999, 5000 AND ABOVE.
- UNINHABITED VILLAGE WITH MDDS CODE..... X 324788
- CENSUS TOWN WITH MDDS CODE..... 324900
- NATIONAL HIGHWAY NH 2
- IMPORTANT METALLED ROADS
- RAILWAY LINE WITH STATION, BROAD GAUGE ...

Alphabetical List of Villages

Name of the CD Block : Pandua

CD Block Code (2011) : 0191

Sl. No.	Name of the Village	PLCN 2001	MDDS PLCN 2011
1	2	3	4
1	Abira	01860400	324876
2	Acharpara	01861000	324882
3	Aima	01854800	324821
4	Alasin	01854900	324822
5	Amanmouri	01848200	324756
6	Anch Gari	01861400	324886
7	Asua	01861300	324885
8	Atkula	01852800	324801
9	Atti	01851900	324792
10	Ayma Nababpur	01855300	324826
11	Bagmaidan	01857700	324849
12	Baikunthapur	01861200	324884
13	Bainchi	01848900	324763
14	Balarampur	01861100	324883
15	Ballal Dighi	01849100	324765
16	Barasarasa	01859300	324865
17	Bargram	01853700	324810
18	Basudebpur	01853100	324804
19	Bejpara	01862100	324893
20	Belun	01856800	324841
21	Benedanga	01859600	324868
22	Berela	01847500	324750
23	Berui	01860100	324873
24	Bhaira	01857100	324844
25	Bhitasin	01851700	324790
26	Bhonpur	01848100	324755
27	Bhotgram	01850900	324783
28	Bhuin Mohan	01848800	324762
29	Bhuinpara	01855200	324825
30	Bilsara	01853800	324811
31	Boragari	01847300	324748
32	Chahaka	01855900	324832
33	Chaklai	01861700	324889
34	Champahati	01852100	324794
35	Chandpur	01854400	324817
36	Chandrahati	01858100	324853
37	Chapta	01860600	324878
38	Chau Bera	01849000	324764

Alphabetical List of Villages

Name of the CD Block : Pandua

CD Block Code (2011) : 0191

Sl. No.	Name of the Village	PLCN 2001	MDDS PLCN 2011
1	2	3	4
39	Chautpur	01851800	324791
40	Chetua	01848000	324754
41	Chhota Sarasa	01858900	324861
42	China	01852900	324802
43	Dakhin Dashdarun	01862500	324897
44	Dalua Gachhi	01858600	324858
45	Danpur	01854500	324818
46	Dantsar	01853500	324808
47	Daspur	01854700	324820
48	Daulatpur	01857500	324847
49	Depara	01860900	324881
50	Dhamasin	01858300	324855
51	Digha	01855700	324830
52	Dwarbasini	01855800	324831
53	Gahami	01848700	324761
54	Gangoal	01852500	324798
55	Gazina Daspur	01861800	324890
56	Goara	01852200	324795
57	Golaguri	01860200	324874
58	Gopalnagar	01855000	324823
59	Gurjala	01859500	324867
60	Gutra	01849900	324773
61	Haral	01854000	324813
62	Haridaspur	01860500	324877
63	Hatni	01853200	324805
64	Hazipur	01847000	324745
65	Ilampur	01851300	324786
66	Ilchhoba	01860800	324880
67	Inchhura	01848300	324757
68	Itachuna	01859200	324864
69	Jamgram	01850500	324779
70	Jamna	01848600	324760
71	Jangalpur	01860700	324879
72	Jayer	01856200	324835
73	Kalishanda	01858000	324852
74	Kalyanpur	01856000	324833
75	Kamtai	01856400	324837
76	Kantagar	01855100	324824

Alphabetical List of Villages

Name of the CD Block : Pandua

CD Block Code (2011) : 0191

Sl. No.	Name of the Village	PLCN 2001	MDDS PLCN 2011
1	2	3	4
77	Kanur	01850200	324776
78	Keshabbati	01854600	324819
79	Khanyan	01859700	324869
80	Kochmali	01847400	324749
81	Kshirkundi	01857000	324843
82	Kulipukur	01857200	324845
83	Kulupukhuria	01853400	324807
84	Magura	01849800	324772
85	Mahadebpur	01851100	324785
86	Mahanad Bejpara	01858700	324859
87	Mairari	01856100	324834
88	Makhaldi	01859400	324866
89	Mallikpur	01847700	324751
90	Mandalai	01850600	324780
91	Mandaran	01859000	324862
92	Marsit	01856900	324842
93	Matukpur	01857400	324846
94	Muktikri	01861500	324887
95	Mulati	01859800	324870
96	Mulgram	01848400	324758
97	Nagar Danga	01850300	324777
98	Nandigram	01854300	324816
99	Naopara	01849400	324768
100	Napara	01861600	324888
101	Narikelsanra	01855500	324828
102	Nesraguri	01857900	324851
103	Nial	01849300	324767
104	Niala	01860000	324872
105	Nunia	01853000	324803
106	Paikara	01858800	324860
107	Paikpara	01856600	324839
108	Paira	01853300	324806
109	Pakri	01862600	324898
110	Panch Deuli	01861900	324891
111	Panch Gara	01849500	324769
112	Panchpara	01858200	324854
113	Panpa	01850000	324774
114	Panpara	01847200	324747

Alphabetical List of Villages

Name of the CD Block : Pandua

CD Block Code (2011) : 0191

Sl. No.	Name of the Village	PLCN 2001	MDDS PLCN 2011
1	2	3	4
115	Piragram	01848500	324759
116	Pontba	01852400	324797
117	Prasadpur	01855400	324827
118	Radhanagar	01862300	324895
119	Rameswarpur	01855600	324829
120	Ramnagar	01852600	324799
121	Ranagari	01851500	324788
122	Ranagarpatra	01851600	324789
123	Rosna	01858500	324857
124	Rudrashanda	01858400	324856
125	Rukmini	01850700	324781
126	Sachitara	01856300	324836
127	Sadhat	01847900	324753
128	Saibana	01857800	324850
129	Sandua	01849700	324771
130	Sankpur	01859100	324863
131	Sarai	01850800	324782
132	Sarbamangola	01854200	324815
133	Sargaria	01849200	324766
134	Shibrai	01862400	324896
135	Shikhira	01862000	324892
136	Shripala	01857600	324848
137	Shrirambati	01850100	324775
138	Shyam Sundarpur	01859900	324871
139	Sialgari	01853900	324812
140	Sibpur	01856500	324838
141	Simlagar	01852000	324793
142	Somragari	01850400	324778
143	Sonatikri	01854100	324814
144	Srinagar	01856700	324840
145	Sripur	01847100	324746
146	Tailkopa	01847800	324752
147	Talbona	01852700	324800
148	Tanba	01860300	324875
149	Tarajol	01853600	324809
150	Thaipara	01851000	324784
151	Tinna	01851400	324787
152	Torgram	01849600	324770

Alphabetical List of Villages

Name of the CD Block : Pandua

CD Block Code (2011) : 0191

Sl. No.	Name of the Village	PLCN 2001	MDDS PLCN 2011
1	2	3	4
153	Uttar Dashdarun	01862200	324894
154	Uttarkhanda	01852300	324796

Census of India 2011
Amenities and Land use

Serial Number	Name of Village	Location code no.	Total area of the village (in hectares rounded up to one decimal place)	Total population (2011 census)	Number of households (2011 census)	Number of educational amenities available in village, the distance range code viz; a for 0-5 kms, b for 5-10 kms, c for 10+ kms of nearest place where facility is available							
						Pre-Primary school (PP)	Primary school (P)	Middle school (M)	Secondary School (S)	Senior Secondary school (SS)	Degree college of arts science & commerce (ASC)	Engineering college(EC)	Medical college (MC)
1	2	3	4	5	6	7	8	9	10	11	12	13	14

Name of District:-Hugli
Name of CD Block:-Pandua

725	Hazipur	324745	72.3	574	138	1	1	a	a	b	b	b	c
726	Sripur	324746	196.9	2033	476	1	1	a	a	a	b	b	c
727	Panpara	324747	139	1009	233	1	1	b	b	b	b	b	c
728	Boragari	324748	188.9	1706	418	1	1	a	a	a	b	b	c
729	Kochmali	324749	181.8	1581	365	1	1	1	a	a	b	b	c
730	Berela	324750	649.3	6712	1574	2	2	a	a	a	b	b	c
731	Mallikpur	324751	42	525	133	a	a	a	a	a	c	a	c
732	Tailkopa	324752	167.7	1682	399	2	2	a	a	a	b	b	c
733	Sadhat	324753	64.9	321	83	a	a	a	a	a	b	b	c
734	Chetua	324754	70	267	55	1	1	a	a	a	c	c	c
735	Bhonpur	324755	294.9	2410	529	2	2	1	1	1	c	c	c
736	Amanmouri	324756	163.4	1579	357	1	1	a	a	a	b	b	c
737	Inchhura	324757	214.9	1367	310	1	1	a	a	a	c	c	c
738	Mulgram	324758	82.3	813	194	1	1	a	a	a	c	c	c
739	Piragram	324759	138	1223	302	1	1	a	a	a	c	c	c
740	Jamna	324760	128.9	1433	354	1	1	a	a	a	c	c	c
741	Gahami	324761	230.9	1413	329	2	2	1	1	a	c	c	c
742	Bhuin Mohan	324762	97.3	1137	268	1	1	a	a	b	c	c	c
743	Bainchi	324763	426.1	13063	3084	9	9	4	4	2	c	1	c
744	Chau Bera	324764	558.4	2261	522	1	1	a	a	a	c	a	c
745	Ballal Dighi	324765	114.1	1079	238	1	1	b	b	b	c	c	c
746	Sargaria	324766	117.6	731	167	1	1	a	a	a	c	c	c
747	Nial	324767	123.2	1546	362	2	2	1	a	b	c	c	c
748	Naopara	324768	102.2	1741	392	1	1	1	a	b	c	c	c
749	Panch Gara	324769	199.1	1919	453	2	2	1	1	b	c	c	c
750	Torgram	324770	259.4	2467	576	3	3	a	a	b	c	c	c
751	Sandua	324771	126.3	986	218	1	1	1	a	b	c	c	c
752	Magura	324772	337.8	2320	549	1	1	b	b	b	c	c	c
753	Gutra	324773	165.8	456	111	1	1	a	a	a	c	c	c
754	Panpa	324774	69.3	505	115	2	2	a	a	b	c	c	c
755	Shrirambati	324775	71	991	212	1	1	a	a	b	c	c	c
756	Kanur	324776	91	967	206	2	2	1	a	a	c	c	c
757	Nagar Danga	324777	100.6	617	133	1	1	a	a	a	c	c	c
758	Somragari	324778	138.4	1689	378	1	1	a	a	a	c	c	c
759	Jamgram	324779	250.3	2753	708	2	2	2	1	a	c	c	c
760	Mandalai	324780	460.7	4017	987	2	2	2	2	1	b	c	c
761	Rukmini	324781	117.3	1220	295	1	1	a	a	a	c	c	c
762	Sarai	324782	286.6	4043	1014	3	3	1	1	a	b	c	c
763	Bhotgram	324783	65	698	151	1	1	a	a	a	c	c	c
764	Thaipara	324784	238.7	3846	869	2	2	a	a	a	b	c	c
765	Mahadebpur	324785	83.7	3130	627	2	2	1	1	1	b	c	c

- Village Directory

(As in 2009)

le. (If not available within the < 5 Kms, b for 5-10 Kms and c cility is available is given).						Number of Medical Amenities available. (If not available within the village , the distance range code viz; a for < 5 Kms, b for 5-10 Kms and c for 10+ kms of nearest place where facility is available is given).						Name of Village	Serial Number					
Management institute (MI)	Polytechnic (Pt)	Vocational training school /ITI	Non-formal training centre (NFTC)	Special school for disabled (SSD)	Others (specify)	Community health centre (CHC)	Primary health centre (PHC)	Primary health sub centre (PHS)	Maternity and child welfare centre (MCW)	T.B. clinic (TBC)	Hospital-allopathic (HA)			Hospital-alternative medicine (HO)	Dispensary (D)	Veterinary hospital (VH)	Mobile health clinic (MHC)	Family welfare centre (FWC)
15	16	17	18	19	20	21	22	23	24	25	26	27	28	29	30	31	2	1

Location CodeNo:-338

Location CodeNo:-0191

b	b	c		c		c	b	a	a	c	c		b	b	a	Hazipur	725
b	b	c		c		c	b	1	1	c	c			b		Sripur	726
b	b	c		c		c	a	a	a	c	c			b	a	Panpara	727
b	b	c		c		c	a	1	a	c	c		1	1	a	Boragari	728
b	b	c		c		c	a	1	1	c	c		a	a	1	Kochmali	729
b	b	c		c		c	a	1	1	c	c		a	a	1	Berela	730
c	c	c		b		a	a	a	a	a	c	c	a	a	a	Mallikpur	731
b	b	c		c		c	a	a	a	c	c		a	a	a	Tailkopa	732
b	c			c		c	a	a	a	c	c		a	a	a	Sadhat	733
c	c	c				c	a	a	a	c	c	c	a	c	c	Chetua	734
c	c	c				c	a	1	1	c	c	c	a	c	c	Bhonpur	735
b	b	c		c		c	a	a	a	c	c			b	a	Amanmouri	736
c	c	c				c	b	1	a	c	c	c	b	c	c	Inchhura	737
c	c	c				c	b	a	a	c	c	c	a	c	c	Mulgram	738
c	c	c				c	b	a	a	c	c	c	c	a	c	Piragram	739
c	c	c				c	b	1	c	c	c		1	c	c	Jamna	740
c	c	c				c	b	a	b	c	c	c	a	c	c	Gahami	741
c	c	c				c	b	a	a	c	c	c	b	c	c	Bhuin Mohan	742
c	c	c		b			1	1	1	1				1		Bainchi	743
c	c	c		b		b	a	1	b	a	b	c	b	b		Chau Bera	744
		c					b	b	b	c	b		b	b	b	Ballal Dighi	745
c	c	c				c	b	a	b	c	c	c	a	c	c	Sargaria	746
		c					b	a	a	c	b		b	a	a	Nial	747
		c					b	a	b	c	b		b	a	a	Naopara	748
		c						1	1	c	b		b	a	1	Panch Gara	749
		c					b	1	1	c	b		b	a	1	Torgram	750
		c					b	a	a	c	b		b	a	a	Sandua	751
		c					b	a	a	c	b		b	b	a	Magura	752
c	c	c		b		b	a	a	c	c	b	c	a	c	b	Gutra	753
c	c	c		b		b	a	1	c	c	b	c	a	c	b	Panpa	754
c	c	c		b		b	a	a	c	c	b	c	a	c	b	Shrirambati	755
c	c	c		b		b	a	a	c	c	b	c	a	c	b	Kanur	756
c	c	c		b		b	a	a	c	c	b	c	a	c	b	Nagar Danga	757
c	c	c		b		b	a	a	c	c	b	c	a	c	b	Somragari	758
c	c	c		b			1	1	c	c	b	c	1	c	b	Jamgram	759
c	c	c		b		b	a	1	c	c	b	c	1	c	b	Mandalai	760
c	c	c		a		a	a	a	c	c	a	c	a	c	a	Rukmini	761
c	c	c		a		a	b	1	a	a	a	c	a	c	c	Sarai	762
c	c	c		a		a	a	a	c	c	a	c	a	c	a	Bhotgram	763
c	c	c		a		a	b	a	a	a	a	c	a	c	c	Thaipara	764
c	c	c		a		a	b	1	a	a	a	c	a	c	c	Mahadebpur	765

Serial Number	Name of Village	Number of Non-Government Medical Amenities available.							Availability of drinking water - Yes / No							
		Charitable non Govt. hospital/Nursing home.	Medical practitioner with MBBS Degree	Medical practitioner with other degree	Medical practitioner with no degree	Traditional practitioner and faith healer	Medicine Shop	Others	Tap water (Treated/Untreated)	Well water (Covered / Uncovered well)	Hand Pump	Tube wells / Bore well	Spring	River / Canal	Tank / Pond / Lake	Others
1	2	32	33	34	35	36	37	38	39	40	41	42	43	44	45	46

725	Hazipur	0	0	0	0	0	0	0	No	No	Yes	No	No	No	Yes	No
726	Sripur	0	0	0	0	0	0	0	No	No	Yes	Yes	No	Yes	Yes	No
727	Panpara	0	0	0	0	0	0	0	No	No	Yes	Yes	No	Yes	Yes	No
728	Boragari	0	0	0	1	0	0	0	No	No	Yes	Yes	No	No	Yes	No
729	Kochmali	0	0	0	0	0	0	0	Yes	No	Yes	Yes	No	No	Yes	No
730	Berela	0	0	0	0	0	0	0	Yes	No	Yes	Yes	No	Yes	Yes	No
731	Mallikpur	0	0	0	0	0	0	0	Yes	No	Yes	Yes	No	No	Yes	No
732	Tailkopa	0	0	0	0	0	0	0	No	No	Yes	Yes	No	Yes	Yes	No
733	Sadhat	0	0	0	0	0	0	0	No	No	Yes	No	No	No	Yes	No
734	Chetua	0	0	0	0	0	0	0	No	No	Yes	No	No	No	No	No
735	Bhonpur	0	0	1	0	0	0	0	Yes	No	Yes	No	No	No	No	No
736	Amanmouri	0	0	0	0	0	0	0	No	No	Yes	Yes	No	Yes	Yes	No
737	Inchhura	0	0	0	0	0	0	0	No	No	Yes	No	No	No	No	No
738	Mulgram	0	0	1	0	0	0	0	No	No	Yes	No	No	No	No	No
739	Piragram	0	0	1	0	0	0	0	No	No	Yes	No	No	No	No	No
740	Jamna	0	0	1	0	0	1	0	No	No	Yes	No	No	No	No	No
741	Gahami	0	0	0	1	0	0	0	No	No	Yes	No	No	No	No	No
742	Bhuin Mohan	0	0	0	0	0	0	0	No	No	Yes	No	No	No	No	No
743	Bainchi	0	1	1	0	0	4	0	Yes	No	Yes	Yes	No	Yes	Yes	No
744	Chau Bera	0	0	0	0	0	0	0	Yes	No	Yes	Yes	No	Yes	Yes	No
745	Ballal Dighi	0	0	0	2	0	0	0	Yes	No	Yes	No	No	No	No	No
746	Sargaria	0	0	0	0	0	0	0	No	No	Yes	No	No	No	No	No
747	Nial	0	0	0	2	0	0	0	Yes	No	Yes	No	No	No	No	No
748	Naopara	0	0	0	2	0	0	0	Yes	No	Yes	No	No	No	No	No
749	Panch Gara	0	1	0	2	0	0	0	Yes	No	Yes	No	No	No	No	No
750	Togram	0	0	0	0	0	0	0	Yes	No	Yes	No	No	No	No	No
751	Sandua	0	0	0	0	0	0	0	Yes	No	Yes	No	No	No	No	No
752	Magura	0	0	0	3	0	0	0	Yes	No	Yes	No	No	No	No	No
753	Gutra	0	0	0	0	0	0	0	Yes	No	Yes	No	No	No	Yes	No
754	Panpa	0	0	0	0	0	0	0	Yes	No	Yes	Yes	No	No	Yes	No
755	Shrirambati	0	0	0	0	0	0	0	Yes	No	Yes	No	No	No	Yes	No
756	Kanur	0	0	0	0	0	0	0	Yes	No	Yes	Yes	No	No	Yes	No
757	Nagar Danga	0	0	0	0	0	0	0	Yes	No	Yes	Yes	No	No	Yes	No
758	Somragari	0	0	0	0	0	0	0	Yes	No	Yes	Yes	No	No	Yes	No
759	Jamgram	0	1	1	0	0	1	0	Yes	No	Yes	Yes	No	Yes	Yes	No
760	Mandalai	0	0	0	0	0	2	0	Yes	No	Yes	Yes	No	No	Yes	No
761	Rukmini	0	0	0	0	0	0	0	Yes	No	Yes	No	No	No	Yes	No
762	Sarai	0	0	0	1	0	0	0	Yes	No	Yes	Yes	No	Yes	Yes	No
763	Bhotgram	0	0	0	0	0	0	0	Yes	No	Yes	No	No	No	Yes	No
764	Thaipara	0	0	0	1	0	0	0	Yes	No	Yes	Yes	No	Yes	Yes	No
765	Mahadebpur	0	0	1	0	0	0	0	No	No	Yes	No	No	Yes	Yes	No

Availability of toilet & others Yes / No				Communication and transport facilities (If amenities available code -Yes is given except for Village Pin Code ,If not available within the village , the distance range code viz; a for < 5 Kms, b for 5-10 Kms and c for 10+ kms of nearest place where facility is available is given).								
Community toilet including bath.	Community toilet excluding bath.	Rural sanitary mart or sanitary hardware outlet available near the village.	Community bio- gas or recycle of waste for productive use.	Post office(PO)	Sub post office (SPO)	Post & Telegraph office (P&TO)	Village Pin Code	Telephones (Land lines)	Public call office (PCO)	Mobile phone coverage	Name of Village	Serial Number
47	48	49	50	51	52	53	54	55	56	57	2	1

No	No	No	No	b	b	b	712146	b	a	Yes	Hazipur	725
No	No	No	No	b	a	b	712134	Yes	Yes	Yes	Sripur	726
No	No	No	No	b	b	b	713146	Yes	Yes	Yes	Panpara	727
No	No	No	No	a	a	b	712134	Yes	Yes	Yes	Boragari	728
No	No	No	No	a	a	b	712135	Yes	Yes	Yes	Kochmali	729
No	No	No	No	a	Yes	b	712134	Yes	Yes	Yes	Berela	730
Yes	Yes	Yes	No	c	a	a	712134	Yes	a	a	Mallikpur	731
No	No	No	No	a	a	a	712134	Yes	Yes	Yes	Tailkopa	732
No	No	No	No	a	a	a	712134	Yes	a	Yes	Sadhat	733
No	No	No	No	a	a	b	712134	Yes	a	Yes	Chetua	734
No	No	No	No	Yes	a	b	712134	Yes	Yes	Yes	Bhonpur	735
No	No	No	No	b	a	b	712134	Yes	Yes	Yes	Amanmouri	736
No	No	No	No	Yes	b	c	712134	Yes	Yes	Yes	Inchhura	737
No	No	No	No	a	a	c	712305	Yes	Yes	Yes	Mulgram	738
No	No	No	No	a	b	a	712134	Yes	a	Yes	Piragram	739
No	No	No	No	Yes	c	c	712134	Yes	Yes	Yes	Jamna	740
No	No	No	No	a	b	c	712134	Yes	a	Yes	Gahami	741
No	No	No	No	b	b	c	712135	Yes	b	Yes	Bhuin Mohan	742
Yes	Yes	Yes	No	c	Yes	Yes	712135	Yes	Yes	Yes	Bainchi	743
Yes	Yes	Yes	No	c	a	a	712135	Yes	Yes	Yes	Chau Bera	744
No	No	Yes	No	Yes	b	b	712135	Yes	Yes	Yes	Ballal Dighi	745
No	No	No	No	a	b	c	712135	Yes	Yes	Yes	Sargaria	746
No	No	Yes	No	a	b	Yes	712135	Yes	Yes	Yes	Nial	747
No	No	Yes	No	a	b	a	712135	Yes	Yes	Yes	Naopara	748
No	No	Yes	No	Yes	b	b	712149	Yes	Yes	b	Panch Gara	749
No	No	Yes	No	a	b	b	712149	Yes	Yes	Yes	Torgram	750
No	No	Yes	No	a	b	b	712149	Yes	Yes	Yes	Sandua	751
No	No	Yes	No	Yes	b	b	712149	Yes	Yes	Yes	Magura	752
No	No	No	No	b	a	b	712149	a	Yes	Yes	Gutra	753
No	No	No	No	b	a	b	712149	Yes	Yes	Yes	Panpa	754
No	No	No	No	b	a	b	712149	Yes	Yes	Yes	Shrirambati	755
No	No	No	No	b	b	b	712149	Yes	Yes	Yes	Kanur	756
No	No	No	No	a	b	b	712149	Yes	Yes	Yes	Nagar Danga	757
No	No	No	No	a	a	b	712146	Yes	Yes	Yes	Somragari	758
No	No	No	No	b	a	b	712146	Yes	Yes	Yes	Jamgram	759
No	No	No	No	Yes	Yes	b	712146	Yes	Yes	Yes	Mandalai	760
No	No	No	No	a	a	a	712149	Yes	Yes	Yes	Rukmini	761
No	No	No	No	a	Yes	a	712149	Yes	Yes	Yes	Sarai	762
No	No	No	No	a	a	a	712149	Yes	Yes	Yes	Bhotgram	763
No	No	No	No	a	a	a	712149	Yes	Yes	Yes	Thaipara	764
No	No	No	No	a	a	a	712149	Yes	Yes	Yes	Mahadebpur	765

Communication and transport facilities (If amenities available code -Yes is given except for Village Pin Code ,If not available within the village , the distance range code viz; a for < 5 Kms, b for 5-10 Kms and c for 10+ kms of nearest place where facility is available is given).												Village connected to highway (If amenities available code viz; a for < 5 Kms, b for 5-10 Kms and c for 10+ kms of nearest place where facility is available is given).				
Serial Number	Name of Village	Internet cafes/ Common service centre (CSC)	Private courier facility	Bus service (Public & Private)	Railway stations	Auto/Modified Autos	Taxis and Vans	Tractors	Cycle-pulled rickshaws(Manual & Machine driven)	Carts driven by animals	Sea /River ferry service	Connected to national highway(NH)	Connected to state highway(SH)	Connected to major district road (MDR)	Connected to others district road	Pucca roads
1	2	58	59	60	61	62	63	64	65	66	67	68	69	70	71	72

725	Hazipur	b	b	b	b	b	Yes	b	Yes	Yes	c	b	b	b	b	a
726	Sripur	Yes	a	a	b	b	Yes	Yes	Yes	Yes	Yes	b	b	b	b	Yes
727	Panpara	Yes	a	a	b	b	Yes	Yes	Yes	Yes	c	a	a	a	a	Yes
728	Boragari	Yes	b	Yes	a	a	Yes	Yes	Yes	Yes	c	Yes	Yes	Yes	Yes	Yes
729	Kochmali	Yes	b	Yes	a	a	Yes	Yes	Yes	Yes	b	Yes	Yes	Yes	Yes	Yes
730	Berela	Yes	b	Yes	a	Yes	Yes	Yes	Yes	Yes	b	Yes	Yes	Yes	Yes	a
731	Mallikpur	a	a	a	a	a	Yes	a	a	Yes	b	c	a	a	a	a
732	Tailkopa	Yes	b	a	a	a	Yes	Yes	Yes	Yes	a	a	a	a	a	a
733	Sadhat	a	b	a	a	a	Yes	b	Yes	Yes	b	a	a	a	a	Yes
734	Chetua	a	a	a	a	c	Yes	Yes	Yes	Yes	b	a	a	a	a	a
735	Bhonpur	a	a	Yes	a	c	Yes	Yes	Yes	Yes	c	a	Yes	Yes	a	a
736	Amanmouri	Yes	b	b	b	b	Yes	Yes	Yes	Yes	a	b	b	b	b	a
737	Inchhura	b	b	a	b	c	Yes	Yes	Yes	Yes	a	b	a	a	a	a
738	Mulgram	a	a	Yes	a	b	Yes	Yes	Yes	Yes	b	a	Yes	Yes	a	a
739	Piragram	b	b	Yes	b	b	Yes	Yes	Yes	Yes	b	b	Yes	Yes	a	a
740	Jamna	c	c	Yes	c	a	Yes	Yes	Yes	Yes	a	c	Yes	Yes	a	a
741	Gahami	b	b	a	b	a	Yes	Yes	Yes	Yes	a	b	a	a	a	Yes
742	Bhuin Mohan	b	b	a	b	b	Yes	Yes	Yes	Yes	b	b	a	a	a	a
743	Bainchi	Yes	Yes	a	Yes	a	Yes	Yes	Yes	Yes	Yes	c	Yes	Yes	Yes	Yes
744	Chau Bera	a	a	a	a	a	Yes	Yes	Yes	Yes	b	c	a	Yes	a	a
745	Ballal Dighi	b	b	a	b	b	Yes	Yes	Yes	Yes	a	b	b	a	Yes	Yes
746	Sargaria	b	b	a	b	b	Yes	Yes	Yes	Yes	a	b	a	a	a	a
747	Nial	b	b	b	b	b	Yes	b	Yes	Yes	a	b	b	b	Yes	Yes
748	Naopara	b	b	b	a	Yes	Yes	Yes	Yes	Yes	b	b	a	a	Yes	a
749	Panch Gara	b	b	a	b	b	Yes	Yes	Yes	Yes	a	a	a	a	Yes	Yes
750	Togram	b	b	a	b	a	Yes	Yes	Yes	Yes	a	a	a	a	Yes	a
751	Sandua	b	b	b	b	a	Yes	Yes	Yes	Yes	b	b	b	a	Yes	a
752	Magura	b	b	a	b	b	Yes	Yes	Yes	Yes	b	b	a	a	Yes	a
753	Gutra	b	b	a	b	b	Yes	b	Yes	a	b	c	b	Yes	Yes	Yes
754	Panpa	b	b	Yes	b	b	Yes	b	Yes	b	b	c	b	Yes	Yes	Yes
755	Shrirambati	b	b	Yes	b	b	Yes	b	Yes	b	b	c	b	Yes	Yes	Yes
756	Kanur	b	b	Yes	b	b	Yes	b	Yes	c	b	c	b	Yes	Yes	Yes
757	Nagar Danga	b	b	Yes	b	b	Yes	b	Yes	c	b	c	b	Yes	Yes	Yes
758	Somragari	b	b	Yes	b	Yes	Yes	Yes	Yes	c	b	c	a	Yes	Yes	Yes
759	Jamgram	b	b	Yes	b	b	Yes	b	Yes	c	b	b	b	Yes	Yes	Yes
760	Mandalai	b	b	Yes	b	Yes	Yes	Yes	Yes	c	b	c	b	Yes	Yes	Yes
761	Rukmini	a	a	Yes	a	a	Yes	a	Yes	c	a	c	a	Yes	Yes	Yes
762	Sarai	a	a	Yes	a	a	Yes	Yes	Yes	c	c	a	Yes	Yes	Yes	Yes
763	Bhotgram	a	a	Yes	a	a	Yes	a	Yes	c	a	c	a	Yes	Yes	Yes
764	Thaipara	a	a	a	a	a	Yes	Yes	Yes	c	c	a	a	a	Yes	Yes
765	Mahadebpur	a	a	Yes	a	a	Yes	Yes	Yes	a	c	c	Yes	a	a	Yes

ys,village roads, banks & credit societies
 :-Yes is given, If not available within the
 code viz; a for < 5 Kms, b for 5-10 Kms
 place where facility is available is given).

Availability of miscellaneous facilities (If amenities available code -Yes is given, If not
 available within the village , the distance range code viz; a for < 5 Kms, b for 5-10 Kms
 and c for 10+ kms of nearest place where facility is available is given).

Kutchcha roads	Water bounded macadam(WBM) roads	Navigable waterway (river/canal)(NW)	Footpaths (FP)	Commercial & Co-operative Banks	ATM	Agricultural Credit Societies	Self-Help Group (SHG)	Public distribution system (PDS) shop	Mandis / Regular market	Weekly Haat	Agricultural marketing society	Integrated Child Development Scheme (Nutritional Centres)	Anganwadi Centre (Nutritional Centres)	Others (Nutritional Centres)	Name of Village	Serial Number
73	74	75	76	77	78	79	80	81	82	83	84	85	86	87	2	1

Yes	Yes	Yes	Yes	a	b	c	Yes	Yes	Yes	a	a	Yes	Yes	Yes	Hazipur	725
Yes	Yes	Yes	Yes	a	b	Yes	Yes	a	c	a	Yes	c	Yes	Yes	Sripur	726
Yes	Yes	Yes	Yes	a	a	c	Yes	a	Yes	a	a	c	Yes	Yes	Panpara	727
Yes	Yes	Yes	Yes	a	a	Yes	Yes	a	Yes	a	Yes	c	Yes	Yes	Boragari	728
Yes	Yes	Yes	Yes	a	a	c	Yes	a	Yes	a	a	c	Yes	Yes	Kochmali	729
Yes	Yes	Yes	Yes	Yes	a	Yes	Yes	Yes	Yes	Yes	Yes	c	Yes	Yes	Berela	730
Yes	a	a	a	a	a	c	Yes	a	c	a	b	b	Yes	Yes	Mallikpur	731
Yes	Yes	Yes	Yes	a	a	c	Yes	Yes	Yes	a	a	c	Yes	Yes	Tailkopa	732
Yes	Yes	Yes	Yes	a	a	c	Yes	a	c	a	a	c	Yes	Yes	Sadhat	733
Yes			Yes	a	a	c	Yes	a	c	b	a	c	Yes	Yes	Chetua	734
Yes			Yes	a	a	c	Yes	Yes	c	a	a	c	Yes	Yes	Bhonpur	735
Yes	Yes	Yes	Yes	a	b	c	Yes	Yes	Yes	a	a	c	Yes	Yes	Amanmouri	736
Yes			Yes	b	b	c	Yes	a	c	b	b	c	Yes	Yes	Inchhura	737
Yes			Yes	a	a	c	Yes	a	c	a	a	c	Yes	Yes	Mulgram	738
Yes			Yes	b	b	c	Yes	Yes	c	a	a	c	Yes	Yes	Piragram	739
Yes			Yes	Yes	b	c	Yes	a	Yes	Yes	Yes	c	Yes	Yes	Jamna	740
Yes			Yes	a	b	c	Yes	a	c	a	b	c	Yes	Yes	Gahami	741
Yes			Yes	b	b	c	Yes	a	c	b	b	c	Yes	Yes	Bhuin Mohan	742
Yes		Yes	Yes	a	a	c	Yes	Yes	Yes	Yes	Yes	b	Yes	Yes	Bainchi	743
Yes	a	a	Yes	a	a	c	Yes	Yes	c	Yes	a	b	Yes	a	Chau Bera	744
a	a		Yes	b	b	c	Yes	Yes	c	a	a	b	Yes	Yes	Ballal Dighi	745
Yes			Yes	a	b	c	Yes	a	c	a	b	c	Yes	Yes	Sargaria	746
a			Yes	b	b	c	Yes	a	c	b	b	b	Yes	Yes	Nial	747
a	a		Yes	b	b	Yes	Yes	a	c	b	b	b	Yes	Yes	Naopara	748
a			Yes	b	b	c	Yes	Yes	b	b	b	b	Yes	Yes	Panch Gara	749
a			Yes	b	b	c	Yes	Yes	c	b	a	b	Yes	Yes	Torgram	750
a	a			b	b	c	Yes	Yes	c	b	b	b	Yes	Yes	Sandua	751
Yes	a		Yes	b	b	Yes	Yes	Yes	c	b	b	b	Yes	Yes	Magura	752
a	b	c	Yes	b	b	c	Yes	a	c	a	b	b	Yes	Yes	Gutra	753
a	b	c	Yes	a	b	c	Yes	a	c	b	b	b	Yes	Yes	Panpa	754
a	b	c	Yes	a	b	Yes	Yes	Yes	c	b	b	b	Yes	Yes	Shrirambati	755
a	b	c	Yes	a	b	c	Yes	a	c	b	b	b	Yes	Yes	Kanur	756
a	b	c	Yes	a	b	c	Yes	a	c	b	b	b	Yes	Yes	Nagar Danga	757
a	b	c	Yes	a	b	c	Yes	a	c	a	b	b	Yes	Yes	Somragari	758
a	b	c	Yes	Yes	b	c	Yes	Yes	c	a	b	b	Yes	Yes	Jamgram	759
a	b	c	Yes	Yes	b	c	a	Yes	c	Yes	b	b	Yes	Yes	Mandalai	760
a	a	c	Yes	a	a	c	Yes	a	c	a	a	a	Yes	Yes	Rukmini	761
Yes	Yes	c	Yes	a	a	Yes	Yes	Yes	c	a	c	a	Yes	Yes	Sarai	762
a	a	c	Yes	a	a	c	Yes	a	c	a	a	a	Yes	Yes	Bhotgram	763
Yes	Yes	c	Yes	a	a	c	Yes	a	c	a	c	a	Yes	Yes	Thaipara	764
Yes	Yes	c	Yes	a	a	c	Yes	Yes	c	a	c	a	Yes	Yes	Mahadebpur	765

Availability of miscellaneous facilities (If amenities available code -Yes is given, If not available within the village , the distance range code viz; a for < 5 Kms, b for 5-10 Kms and c for 10+ kms of nearest place where facility is available is given).												Availability of electricity (Yes/No)			
Serial Number	Name of Village	ASHA (Accredited Social Health Activist)	Community centre with/without TV	Sports Field,	Sports Club / Recreation Centre	Cinema / Video Hall	Public Library	Public Reading Room	Newspaper Supply	Assembly Polling station	Birth & Death Registration Office	Power Supply for Domestic Use (ED)	Power Supply for Agricultural Use (EAG)	Power Supply for Commercial Use (EC)	Power Supply for All Uses (EA)
1	2	88	89	90	91	92	93	94	95	96	97	98	99	100	101

725	Hazipur	Yes	Yes	Yes	Yes	c	b	Yes	Yes	Yes	a	Yes	Yes	Yes	Yes
726	Sripur	Yes	Yes	Yes	Yes	c	b	Yes	Yes	Yes	Yes	Yes	Yes	Yes	Yes
727	Panpara	Yes	Yes	Yes	Yes	b	a	Yes	Yes	Yes	a	Yes	Yes	Yes	Yes
728	Boragari	Yes	Yes	Yes	Yes	b	a	Yes	Yes	Yes	Yes	Yes	Yes	Yes	Yes
729	Kochmali	Yes	Yes	Yes	Yes	b	a	Yes	Yes	Yes	Yes	Yes	Yes	Yes	Yes
730	Berela	Yes	Yes	Yes	Yes	b	a	Yes	Yes	Yes	Yes	Yes	Yes	Yes	Yes
731	Mallikpur	a	a	Yes	a	b	a	a	Yes	a	b	Yes	Yes	Yes	Yes
732	Tailkopa	Yes	Yes	a	Yes	b	a	Yes	Yes	Yes	a	Yes	Yes	Yes	Yes
733	Sadhat	Yes	Yes	a	Yes	c	a	Yes	Yes	a	a	Yes	Yes	Yes	Yes
734	Chetua	Yes	Yes	a	a	a	a	Yes	Yes	a	b	Yes	Yes	Yes	Yes
735	Bhonpur	Yes	Yes	Yes	Yes	a	a	Yes	Yes	Yes	a	Yes	Yes	Yes	Yes
736	Amanmouri	Yes	Yes	Yes	Yes	c	b	Yes	Yes	Yes	a	Yes	Yes	Yes	Yes
737	Inchhura	Yes	Yes	Yes	Yes	b	Yes	Yes	Yes	Yes	b	Yes	Yes	Yes	Yes
738	Mulgram	Yes	Yes	a	Yes	a	a	Yes	Yes	a	a	Yes	Yes	Yes	Yes
739	Piragram	Yes	Yes	Yes	Yes	Yes	Yes	Yes	Yes	Yes	a	Yes	Yes	Yes	Yes
740	Jamna	Yes	Yes	Yes	Yes	Yes	Yes	Yes	Yes	Yes	Yes	Yes	Yes	Yes	Yes
741	Gahami	Yes	b	a	Yes	b	Yes	Yes	Yes	Yes	a	Yes	Yes	Yes	Yes
742	Bhuin Mohan	Yes	Yes	Yes	Yes	Yes	Yes	Yes	Yes	Yes	b	Yes	Yes	Yes	Yes
743	Bainchi	Yes	Yes	a	Yes	b	Yes	Yes	Yes	Yes	Yes	Yes	Yes	Yes	Yes
744	Chau Bera	a	a	Yes	Yes	b	a	a	Yes	Yes	a	Yes	Yes	Yes	Yes
745	Ballal Dighi	Yes	Yes	Yes	Yes	b	a	a	Yes	Yes	b	Yes	Yes	Yes	Yes
746	Sargaria	Yes	Yes	Yes	Yes	a	Yes	Yes	Yes	Yes	a	Yes	Yes	Yes	Yes
747	Nial	Yes	Yes	Yes	Yes	b	a	a	Yes	Yes	a	Yes	Yes	Yes	Yes
748	Naopara	a	Yes	Yes	Yes	b	a	Yes	Yes	Yes	a	Yes	Yes	Yes	Yes
749	Panch Gara	Yes	Yes	Yes	Yes	b	Yes	Yes	Yes	Yes	Yes	Yes	Yes	Yes	Yes
750	Torgram	Yes	Yes	Yes	Yes	b	a	Yes	Yes	Yes	a	Yes	Yes	Yes	Yes
751	Sandua	a	a	a	a	b	b	a	Yes	Yes	b	Yes	Yes	Yes	Yes
752	Magura	Yes	Yes	Yes	Yes	b	b	Yes	Yes	Yes	b	Yes	Yes	Yes	Yes
753	Gutra	Yes	b	a	a	b	a	a	Yes	Yes	a	Yes	Yes	Yes	Yes
754	Panpa	Yes	b	a	Yes	b	a	a	Yes	Yes	a	Yes	Yes	Yes	Yes
755	Shrirambati	Yes	b	a	Yes	b	a	a	Yes	Yes	a	Yes	Yes	Yes	Yes
756	Kanur	Yes	b	a	Yes	b	a	a	Yes	Yes	a	Yes	Yes	Yes	Yes
757	Nagar Danga	Yes	b	a	Yes	b	a	a	Yes	Yes	a	Yes	Yes	Yes	Yes
758	Somragari	Yes	b	Yes	Yes	b	a	a	Yes	Yes	a	Yes	Yes	Yes	Yes
759	Jamgram	Yes	b	Yes	Yes	b	Yes	Yes	Yes	Yes	Yes	Yes	Yes	Yes	Yes
760	Mandalai	Yes	b	Yes	Yes	b	Yes	Yes	Yes	Yes	a	Yes	Yes	Yes	Yes
761	Rukmini	a	a	Yes	Yes	a	a	a	Yes	Yes	a	Yes	Yes	Yes	Yes
762	Sarai	Yes	a	a	Yes	a	a	a	Yes	Yes	a	Yes	Yes	Yes	Yes
763	Bhotgram	Yes	a	Yes	a	a	a	a	Yes	Yes	a	Yes	Yes	Yes	Yes
764	Thaipara	Yes	a	Yes	Yes	a	a	a	Yes	Yes	a	Yes	Yes	Yes	Yes
765	Mahadebpur	Yes	a	Yes	Yes	a	a	a	Yes	Yes	a	Yes	Yes	Yes	Yes

Nearest Town		Land Use							
		Area under different types of land use (in hectares rounded up to one decimal place)							
Name	Distance range code i.e. a for < 5 Kms, b for 5-10 Kms and c for 10+ kms .	Forests	Area under Non-agricultural Uses	Barren and Un-cultivable land	Permanent Pastures and Other Grazing Lands	Land Under Miscellaneous Tree Crops etc.	Culturable Waste Land	Name of Village	Serial Number
102	103	104	105	106	107	108	109	2	1

MEMARI	b	0	11.9	0	0	0	0.3	Hazipur	725
MEMARI	b	0	29	0	0	0	6.7	Sripur	726
MEMARI	b	0	8.4	0	0	0	6.1	Panpara	727
MEMARI	b	0	0.5	0	0	0	10.8	Boragari	728
MEMARI	b	0	9.7	0	0	0	7.7	Kochmali	729
MEMARI	b	0	8.3	0	0	0	115	Berela	730
MEMARI	b	0	13.4	0	0	0	2.3	Mallikpur	731
MEMARI	b	0	33.4	0	0	0	6	Tailkopa	732
MEMARI	b	0	4	0	0	0	8.4	Sadhat	733
MEMARI	a	0	5.8	0	0	0	45	Chetua	734
MEMARI	b	0	31.8	0	0	0	20.3	Bhonpur	735
MEMARI	b	0	0.8	0	0	0	13.6	Amanmouri	736
CHINSURAH	c	0	13.6	0	0	0	10.5	Inchhura	737
MEMARI	b	0	8.6	0	0	0	12.3	Mulgram	738
MEMARI	b	0	8.5	0	0	0	6.1	Piragram	739
MEMARI	b	0	35.2	0	0	0	7.1	Jamna	740
MEMARI	b	0	2.5	0	0	0	8.9	Gahami	741
KALANA	c	0	17	0	0	0	10.3	Bhuin Mohan	742
MEMARI	b	0	145.7	0	0	0	38.1	Bainchi	743
MEMARI	b	0	120.8	0	0	0	32.8	Chau Bera	744
KALNA	b	0	2.3	0	0	0	0	Ballal Dighi	745
MEMARI	c	0	10.1	0	0	0	9.1	Sargaria	746
CHINSURAH	b	0.8	23.6	0	0	0	0	Nial	747
CHINSURAH	b	0.4	18.4	0	0	0	0	Naopara	748
CHINSURAH	b	0	41.2	0	0	0	0	Panch Gara	749
CHINSURAH	b	0.5	49.7	0	0	0	0	Torgram	750
CHINSURAH	b	0	22.7	0	0	0	0	Sandua	751
CHINSURAH	b	0	67.5	0	0	0	0	Magura	752
CHINSURAH	c	0	16.8	0	0	0	48.4	Gutra	753
CHINSURAH	c	0	26.9	0	0	0	0	Panpa	754
CHINSURAH	c	0	15.3	0	0	0	0	Shrirambati	755
CHINSURAH	c	0	29.6	0	0	0	0	Kanur	756
CHINSURAH	c	0	39	0	0	0	0	Nagar Danga	757
BANSBERIA	c	0	53.6	0	0	0	0	Somragari	758
CHINSURAH	c	0	35.4	0	0	0	0	Jamgram	759
CHINSURAH	c	0	42.6	0	0	0	0	Mandalai	760
CINSURAH	c	0	28.7	0	0	0	0	Rukmini	761
BANSBERIA	b	0	85.2	0	0	0	0	Sarai	762
CHINSURAH	c	0	27.2	0	0	0	0	Bhotgram	763
BANSBERIA	b	0	79.9	0	0	0	0	Thaipara	764
BANSBERIA	b	0	31.1	0	0	0	0	Mahadebpur	765

Land Use											
Area under different types of land use (in hectares rounded up to one decimal place)							Area irrigated by source (in hectare).				
Serial Number	Name of Village	Fallow lands other than current fallows	Current Fallows	Net Area Sown	Total Irrigated Land Area	Total Un-irrigated Land Area	Canals (C)	Wells/Tube-wells(W/TW)	Tanks/Lakes(T/L)	Water Falls(WF)	Others(O)
1	2	110	111	112	113	114	115	116	117	118	119

725	Hazipur	0	0	60.1	47	13.1	28.4	13.3	0	0	5.4
726	Sripur	0	0	161.2	133.5	27.6	103.5	22.5	6.1	0	1.5
727	Panpara	0	0	124.6	100.4	24.2	70.2	23.1	5	0	2
728	Boragari	0	0	177.5	135.5	42	65	68.3	2.2	0	0
729	Kochmali	0	0	164.4	133.7	30.8	53.7	80	0	0	0
730	Berela	0	0	526	478.6	47.4	190.6	278	10	0	0
731	Mallikpur	0	0	26.3	26.3	0	18.2	8.1	0	0	0
732	Tailkopa	0	0	128.3	109.1	19.2	49	50	0	0	10.1
733	Sadhat	0	0	52.5	44.4	8.1	12.2	28.9	3.2	0	0
734	Chetua	0	0	19.2	13.4	5.8	0	7.4	6	0	0
735	Bhonpur	0	0	242.8	219.4	23.4	8	156.4	13	0	42
736	Amanmouri	0	0	149	120	29	45	63	10	0	2
737	Inchhura	0	0	190.8	179.1	11.7	0	137.1	20	0	22
738	Mulgram	0	0	61.4	56.9	4.6	0	34	5	0	17.9
739	Piragram	0	0	123.4	107	16.4	5	78	24	0	0
740	Jamna	0	0	86.6	82.2	4.4	0	47.2	20	0	15
741	Gahami	0	0	219.4	193	26.4	100	65	28	0	0
742	Bhuin Mohan	0	0	70	63.9	6	15.9	23	5	0	20
743	Bainchi	0	0	242.4	242.4	0	39.9	202.4	0	0	0
744	Chau Bera	0	0	404.8	404.8	0	137.1	247.5	20.2	0	0
745	Ballal Dighi	0	0	111.8	76.1	35.7	0	76.1	0	0	0
746	Sargaria	0	0	98.4	88.2	10.1	53.7	29.6	0	0	5
747	Nial	0	0	98.8	73.7	25.1	0	73.7	0	0	0
748	Naopara	0	0	83.4	67.2	16.2	0	67.2	0	0	0
749	Panch Gara	0	0	157.9	121.5	36.4	0	121.5	0	0	0
750	Togram	0	0	209.2	174.1	35.1	0	174.1	0	0	0
751	Sandua	0	0	103.6	78.9	24.7	0	78.9	0	0	0
752	Magura	0	0	270.3	238.9	31.4	0	238.9	0	0	0
753	Gutra	0	0	100.6	97.5	3.1	0	97.5	0	0	0
754	Panpa	0	0	42.4	38.2	4.2	38.2	0	0	0	0
755	Shrirambati	0	0	55.7	52.1	3.6	25.1	27	0	0	0
756	Kanur	0	0	61.4	58.6	2.8	4.4	48.8	0	0	5.4
757	Nagar Danga	0	0	61.6	59.1	2.5	13.1	43.6	0	0	2.4
758	Somragari	0	0	84.8	84.8	0	22.4	49.8	0	0	12.6
759	Jamgram	0	0	214.9	197.3	17.6	109.3	58	30	0	0
760	Mandalai	0	0	418.2	396.2	22	207.9	160	0	0	28.2
761	Rukmini	0	0	88.6	82.7	5.9	59.7	8	0	0	15
762	Sarai	0	0	201.5	201.5	0	62	119	20.5	0	0
763	Bhotgram	0	0	37.7	34.4	3.3	17.2	15.7	0	0	1.5
764	Thaipara	0	0	158.9	158.9	0	39	98.4	21.5	0	0
765	Mahadebpur	0	0	52.6	52.6	0	7.3	0	2.4	0	42.9

Name of three most important commodities manufactured			Name of Village	Serial Number
First	Second	Third		
120	121	122	2	1

Muddy Pot	Biri		Hazipur	725
Biri	Muddy Pot	Milk Cream	Sripur	726
Muddy Pot			Panpara	727
Biri	Muddy Pot		Boragari	728
Muddy Pot	Biri		Kochmali	729
Biri	Muddy Pot		Berela	730
			Mallikpur	731
Biri	Break		Tailkopa	732
Muddy Pot			Sadhat	733
			Chetua	734
			Bhonpur	735
Biri	Muddy Pot		Amanmouri	736
			Inchhura	737
			Mulgram	738
			Piragram	739
			Jamna	740
			Gahami	741
			Bhuin Mohan	742
			Bainchi	743
			Chau Bera	744
Biri			Ballal Dighi	745
			Sargaria	746
Biri			Nial	747
Biri			Naopara	748
			Panch Gara	749
			Torgram	750
Biri			Sandua	751
			Magura	752
			Gutra	753
			Panpa	754
			Shrirambati	755
			Kanur	756
			Nagar Danga	757
			Somragari	758
			Jamgram	759
			Mandalai	760
			Rukmini	761
Bag	Cotton Cloth		Sarai	762
			Bhotgram	763
			Thaipara	764
			Mahadebpur	765

Census of India 2011
Amenities and Land use

Serial Number	Name of Village	Location code no.	Total area of the village (in hectares rounded up to one decimal place)	Total population (2011 census)	Number of households (2011 census)	Number of educational amenities available in village, the distance range code viz; a for 0-5 kms, b for 5-10 kms, c for 10+ kms of nearest place where facility is available								
						Pre-Primary school (PP)	Primary school (P)	Middle school (M)	Secondary School (S)	Senior Secondary school (SS)	Degree college of arts science & commerce (ASC)	Engineering college(EC)	Medical college (MC)	
1	2	3	4	5	6	7	8	9	10	11	12	13	14	
766	Ilampur	324786	79.2	2866	648	1	1	a	a	a	b	c	c	
767	Tinna	324787	355.5	6131	1371	3	3	1	1	1	b	c	c	
768	Ranagari	324788	62.9	0	0									
769	Ranagarpatra	324789	179.7	3116	743	2	2	2	2	b	c	b	c	
770	Bhitasin	324790	146.8	1859	413	2	2	2	2	b	c	b	c	
771	Chautpur	324791	52.8	440	91	b	a	a	a	b	b	c	c	
772	Atti	324792	128.2	1324	334	2	2	a	a	b	b	c	c	
773	Simlagar	324793	162.1	1612	393	2	2	1	a	a	b	c	c	
774	Champahati	324794	245	6128	1391	4	4	a	a		b	c	c	
775	Goara	324795	256.5	2569	574	2	2	a	a	b	c	c	c	
776	Uttarkhanda	324796	85.9	833	199	2	2	a	a	b	b	b	c	
777	Pontba	324797	463.9	4237	1000	4	4	a	a	b	b	b	c	
778	Gangoal	324798	211.2	1234	288	1	1	b	b	b	c	c	c	
779	Ramnagar	324799	152.9	1765	417	2	2	1	1	c	c	c	c	
780	Talbona	324800	234.1	2278	546	3	3	2	2	b	c	c	c	
781	Atkula	324801	68.6	423	106	2	2	b	b	b	c	b	c	
782	China	324802	52.8	848	172	2	2	a	a	a	c	b	c	
783	Nunia	324803	53.6	562	131	1	1	a		1	a	c	a	a
784	Basudebpur	324804	109.6	942	209	2	2	a	a	a	c	b	c	
785	Hatni	324805	306.3	1893	447	2	2	1	1	b	c	b	c	
786	Paira	324806	161.2	1094	255	2	2	a	a	a	c	b	c	
787	Kulupukhuria	324807	158.1	1396	348	2	2	a	a		c	a	c	
788	Dantsar	324808	133.1	768	194	1	1	b	b	b	c	b	c	
789	Tarajol	324809	78.2	629	136	1	1	b	b	b	c	b	c	
790	Bargram	324810	122.6	753	193	1	1	b	a	b	c	b	c	
791	Bilsara	324811	265.7	2740	649	2	2	1	1	1	a	b	c	
792	Sialgari	324812	99.1	1005	226	2	2	a	a	b	c	b	c	
793	Haral	324813	662.2	4521	1090	3	3	4	4	b	c	b	c	
794	Sonatikri	324814	144.8	1392	344	2	1	a	b	c	c	c	c	
795	Sarbamangola	324815	69.3	539	130	2	1	a	a	b	c	c	c	
796	Nandigram	324816	262.7	1870	409	2	2	a	a	b	c	c	c	
797	Chandpur	324817	82.4	1093	266	1	1	a	a	a	c	c	c	
798	Danpur	324818	75.1	642	119	1	1	a	a	a	c	c	c	
799	Keshabbati	324819	83.5	791	184	b	a	a	a	b	c	c	c	
800	Daspur	324820	212.8	2088	526	2	2	2	2	b	c	b	c	
801	Aima	324821	85.6	861	173	1	1	a	a	a	c	c	c	
802	Alasin	324822	52.6	382	85	1	1	a	a	a	c	c	c	
803	Gopalnagar	324823	445.7	2807	681	1	1	a	a	a	c	c	c	
804	Kantagar	324824	76.9	914	211	1	1	b	b	b	c	c	c	
805	Bhuinpara	324825	235.1	1186	286	1	1	a	a		1	b		
806	Ayma Nababpur	324826	113.6	2097	504	1	1	1	1	1	c	c	c	
807	Prasadpur	324827	367.8	3018	677	2	2	1	1	a	c	c	c	
808	Narikelsanra	324828	74.8	1041	236	1	1	b	a	b	c	c	c	

- Village Directory

(As in 2009)

le. (If not available within the < 5 Kms, b for 5-10 Kms and c cility is available is given).					Number of Medical Amenities available. (If not available within the village , the distance range code viz; a for < 5 Kms, b for 5-10 Kms and c for 10+ kms of nearest place where facility is available is given).												Name of Village	Serial Number
15	16	17	18	19	20	21	22	23	24	25	26	27	28	29	30	31		
Management institute (MI)	Polytechnic (Pt)	Vocational training school /ITI	Non-formal training centre (NFTC)	Special school for disabled (SSD)	Others (specify)	Community health centre (CHC)	Primary health centre (PHC)	Primary health sub centre (PHS)	Maternity and child welfare centre (MCWC)	T.B. clinic (TBC)	Hospital-allopathic (HA)	Hospital-alternative medicine (HO)	Dispensary (D)	Veterinary hospital (VH)	Mobile health clinic (MHC)	Family welfare centre (FWC)		
c	c	c	c	a		a	b	a	a	a	a	c	a	c		c	Ilampur	766
c	c	c	c	a		a	b	1	a	a	a	c	a	c		c	Tinna	767
																	Ranagari	768
c	c	c	c	c		c	b	1	1	c	b	c	b	c		b	Ranagarpatra	769
c	c	c	c	c		c	b	a	a	c	b	c	b	c		b	Bhitasin	770
c	c	c	c	c		c	b	a	a	c	b	c	b	c		b	Chautpur	771
c	c	c	c	c		c	b	a	a	c	b	c	b	c		b	Atti	772
c	c	c	c	c		c	a	1	1	c	a	c	a	c		a	Simlagar	773
c	c	c	c	c		c	b	1	1	c	b	c	b	c		b	Champahati	774
c	c	c	c	c		c	b	1	1	c	b	c	b	c		b	Goara	775
c	c	c	c	c		c	b	a	a	c	b	c	b	c		b	Uttarkhanda	776
c	c	c	c	c		c	b	1	1	c	b	c	b	c		b	Pontba	777
c	c	c	c	c		c	c	c	a	c	c	c	c	c	c	c	Gangoal	778
c	c	c	c	c		c	c	b	b	c	c	c	c	c		c	Ramnagar	779
c	c	c	c	c		c	b	b	b	c	b	c	b	c		b	Talbona	780
c	c	c	c	c		c	b	b	b	c	b	c	b	c		b	Atkula	781
c	c	c	c	c		c	a	a	a	a	c	c	a	c	c	c	China	782
c	c	c	c	b		a	a	a	a	a	c	c	a	a	c	a	Nunia	783
c	c	c	c	c		c	a	a	a	c	c	c	a	c	c	c	Basudebpur	784
c	c	c	c	c		c		1	1	1	c	c	c	b	c	c	Hatni	785
c	c	c	c	c		c	a	a	a	c	c	c	a	c	c	c	Paira	786
c	c	c	c	c		c	a	a	a	c	c	c	a	c	c	c	Kulupukhuria	787
c	c	c	c	c		c	a	a	a	c	c	c	b	c	c	c	Dantsar	788
c	c	c	c	c		c	a	a	a	c	c	c	b	c	c	c	Tarajol	789
c	c	c	c	c		c	a	a	a	c	c	c	b	c	c	c	Bargram	790
c	c	c	c	c		c	b	1	b	c	c	c	b	c	c	c	Bilsara	791
c	c	c	c	c		c	b	b	b	c	c	c	a	c	c	c	Sialgari	792
c	c	c	c	c		c	c	1	b	c	c	c	b	c	c	c	Haral	793
c	c	c	c	c		c	b	a	b	c	c	c	b	c	c	c	Sonatikri	794
c	c	c	c	c		c	b	a	b	c	c	c	b	c	c	c	Sarbamangola	795
c	c	c					a	a	c	c	c		a	c		c	Nandigram	796
c	c	c						1	1	c	c	c		a	c		Chandpur	797
c	c	c					a	a	c	c	c		a	c		c	Danpur	798
c	c	c					a	a	c	c	c		a	c		c	Keshabbati	799
c	c	c	c	c		c		1	1	b	c	c	b	c	c	c	Daspur	800
c	c	c					b	a	c	c			b	c		b	Aima	801
c	c	c					a	a	c	c	c		a	c		c	Alasin	802
c	c	c					a		1	c	c		b	c		c	Gopalnagar	803
c	c	c	c	c		c	b	a	a	c	b	c	b	c		b	Kantagar	804
						b		a	b	b				c	a	b	Bhuinpara	805
c	c	c					a	a	c	c	c		b	c		b	Ayma Nababpur	806
c	c	c					a	a	c	c	c		a	c		c	Prasadpur	807
c	c	c															Narikelsanra	808

Serial Number	Name of Village	Number of Non-Government Medical Amenities available.							Availability of drinking water - Yes / No							
		Charitable non Govt. hospital/Nursing home.	Medical practitioner with MBBS Degree	Medical practitioner with other degree	Medical practitioner with no degree	Traditional practitioner and faith healer	Medicine Shop	Others	Tap water (Treated/Untreated)	Well water (Covered / Uncovered well)	Hand Pump	Tube wells / Bore well	Spring	River / Canal	Tank / Pond / Lake	Others
1	2	32	33	34	35	36	37	38	39	40	41	42	43	44	45	46
766	Ilampur	0	0	0	1	0	1	0	Yes	No	Yes	Yes	No	Yes	Yes	No
767	Tinna	0	0	0	2	0	1	0	Yes	No	Yes	Yes	No	Yes	Yes	No
768	Ranagari															
769	Ranagarpatra	0	0	0	0	0	0	0	Yes	No	Yes	No	No	No	No	No
770	Bhitasin	0	0	0	0	0	0	0	Yes	No	Yes	No	No	No	No	No
771	Chautpur	0	0	1	1	0	0	0	Yes	No	Yes	No	No	No	No	No
772	Atti	0	1	2	1	0	0	0	Yes	No	Yes	No	No	No	No	No
773	Simlagar	0	1	0	0	0	2	0	Yes	No	Yes	No	No	No	No	No
774	Champahati	0	1	2	0	0	3	0	Yes	No	Yes	No	No	No	No	No
775	Goara	0	0	2	0	0	2	0	Yes	No	Yes	No	No	No	No	No
776	Uttarkhanda	0	0	1	2	0	0	0	Yes	No	Yes	No	No	No	No	No
777	Pontba	0	0	2	4	0	0	0	Yes	No	Yes	No	No	No	No	No
778	Gangoal	0	0	0	1	0	0	0	No	No	Yes	No	No	No	No	No
779	Ramnagar	0	0	1	4	0	0	0	Yes	No	Yes	No	No	No	No	No
780	Talbona	0	0	1	0	0	0	0	Yes	No	Yes	No	No	No	No	No
781	Atkula	0	0	1	1	0	0	0	Yes	No	Yes	No	No	No	No	No
782	China	0	0	0	0	1	0	0	No	No	Yes	No	No	Yes	Yes	No
783	Nunia	0	0	0	0	0	1	0	Yes	Yes	Yes	No	No	No	Yes	No
784	Basudebpur	0	0	0	0	1	0	0	No	No	Yes	No	No	Yes	Yes	No
785	Hatni	0	0	0	0	1	0	0	No	No	No	No	No	Yes	Yes	No
786	Paira	0	0	0	0	1	0	0	No	No	Yes	No	No	Yes	Yes	No
787	Kulupukhuria	0	0	0	0	1	0	0	No	No	Yes	No	No	Yes	Yes	No
788	Dantsar	0	0	0	1	1	0	0	No	No	Yes	No	No	Yes	Yes	No
789	Tarajol	0	0	0	0	1	0	0	No	No	Yes	No	No	Yes	Yes	No
790	Bargram	0	0	0	0	0	0	0	Yes	No	Yes	Yes	No	Yes	Yes	No
791	Bilsara	0	0	0	0	1	0	0	No	No	Yes	No	No	Yes	Yes	No
792	Sialgari	0	0	0	0	1	0	0	No	No	Yes	No	No	Yes	Yes	No
793	Haral	0	0	0	0	1	0	0	No	No	Yes	Yes	No	No	Yes	No
794	Sonatikri	0	0	0	0	1	0	0	No	No	No	Yes	No	Yes	Yes	No
795	Sarbamangola	0	0	0	0	0	0	0	No	No	No	Yes	No	Yes	Yes	No
796	Nandigram	0	0	0	0	0	0	0	No	No	Yes	No	No	No	No	No
797	Chandpur	0	0	0	0	0	0	0	No	No	Yes	No	No	No	Yes	No
798	Danpur	0	0	0	0	0	0	0	No	No	Yes	No	No	No	Yes	No
799	Keshabbati	0	0	0	1	0	0	0	No	No	Yes	No	No	No	No	No
800	Daspur	0	0	0	0	1	0	0	No	No	Yes	Yes	No	No	No	No
801	Aima	0	0	0	0	0	0	0	No	No	Yes	No	No	No	No	No
802	Alasin	0	0	0	0	0	0	0	No	No	Yes	No	No	No	No	No
803	Gopalnagar	0	0	0	0	0	1	0	No	No	Yes	No	No	No	No	No
804	Kantagar	0	0	3	0	0	2	0	Yes	No	Yes	No	No	No	No	No
805	Bhuinpara	0	0	0	1	0	0	0	No	Yes	No	No	No	No	No	No
806	Ayma Nababpur	0	0	0	0	0	0	0	No	No	Yes	No	No	No	No	No
807	Prasadpur	0	0	0	0	0	0	0	No	No	Yes	No	No	No	No	No
808	Narikelsanra	0	0	0	0	0	0	0	No	No	No	Yes	No	No	Yes	No

Availability of toilet & others Yes / No				Communication and transport facilities (If amenities available code -Yes is given except for Village Pin Code ,If not available within the village , the distance range code viz; a for < 5 Kms, b for 5-10 Kms and c for 10+ kms of nearest place where facility is available is given).									
Community toilet including bath.	Community toilet excluding bath.	Rural sanitary mart or sanitary hardware outlet available near the village.	Community bio- gas or recycle of waste for productive use.	Post office(PO)	Sub post office (SPO)	Post & Telegraph office (P&TO)	Village Pin Code	Telephones (Land lines)	Public call office (PCO)	Mobile phone coverage	Name of Village	Serial Number	
47	48	49	50	51	52	53	54	55	56	57	2	1	
No	No	No	No	a	a	a	712149	Yes	Yes	Yes	Ilampur	766	
No	No	No	No	a	Yes	a	712149	Yes	Yes	Yes	Tinna	767	
											Ranagari	768	
No	No	No	No	Yes	b	b	712149	b	b	b	Ranagarpatra	769	
No	No	No	No	Yes	b	b	712158	b	b	c	Bhitasin	770	
No	No	No	No	a	b	b	712149	b	Yes	b	Chautpur	771	
No	No	No	No	a	b	b	712305	b	Yes	b	Atti	772	
No	No	No	No	Yes	a	a	712135	a	Yes	a	Simlagar	773	
No	No	No	No	a	b	b	712158	b	Yes	b	Champahati	774	
No	No	No	No	a	b	b	712135	b	Yes	b	Goara	775	
No	No	No	No	a	b	b	712158	b	Yes	b	Uttarkhanda	776	
No	No	No	No	Yes	b	b	712149	b	Yes	b	Pontba	777	
No	No	No	No	a	c	c	712149	Yes	Yes	Yes	Gangoal	778	
No	No	No	No	a	c	c	712134	c	Yes	c	Ramnagar	779	
No	No	No	No	Yes	b	b	712134	b	Yes	b	Talbona	780	
No	No	No	No	a	b	b	712146	b	Yes	b	Atkula	781	
No	No	No	No	c	a	c	712134	Yes	Yes	Yes	China	782	
Yes	Yes	Yes	No	c	a	a	712134	Yes	Yes	Yes	Nunia	783	
No	No	No	No	c	a	c	712134	Yes	Yes	Yes	Basudebpur	784	
No	No	No	No	c	Yes	c	712134	Yes	Yes	Yes	Hatni	785	
No	No	No	No	c	a	c	712134	Yes	Yes	Yes	Paira	786	
No	No	No	No	c	a	c	712134	Yes	Yes	Yes	Kulupukhuria	787	
No	No	No	No	c	b	c	712134	Yes	Yes	Yes	Dantsar	788	
No	No	No	No	c	b	c	712134	Yes	Yes	Yes	Tarajol	789	
No	No	No	No	a	b	b	712134	Yes	b	Yes	Bargram	790	
No	No	No	No	c	b	c	712134	Yes	Yes	Yes	Bilsara	791	
No	No	No	No	c	b	c	712134	Yes	a	Yes	Sialgari	792	
No	No	No	No	Yes	b	Yes	712149	Yes	Yes	Yes	Haral	793	
No	No	No	No	c	b	c	712148	Yes	Yes	Yes	Sonatikri	794	
No	No	No	No	c	b	c	712134	Yes	Yes	Yes	Sarbamangola	795	
No	No	Yes	No	a	a	a	712149	Yes	a	Yes	Nandigram	796	
No	No	Yes	No	Yes	a	a	712152	Yes	Yes	Yes	Chandpur	797	
No	No	Yes	No	a	a	a	712152	Yes	Yes	Yes	Danpur	798	
No	No	Yes	No	a	b	b	712134	Yes	b	Yes	Keshabhati	799	
No	No	No	No	a	b	a	712134	Yes	b	a	Daspur	800	
No	No	Yes	No	a	b	b	712152	Yes	Yes	Yes	Aima	801	
No	No	Yes	No	a	b	b	712152	Yes	a	Yes	Alasin	802	
No	No	No	No	a	a	a	712152	Yes	Yes	Yes	Gopalnagar	803	
No	No	No	No	a	b	b	712156	b	Yes	b	Kantagar	804	
No	No	No	No	b	b	a	712149	a	Yes	Yes	Bhuinpara	805	
No	No	Yes	No	Yes	b	b	712149	Yes	Yes	Yes	Ayma Nababpur	806	
No	No	Yes	No	Yes	a	a	712152	Yes	Yes	Yes	Prasaddpur	807	
No	No	Yes	No	c	b	b	712149	Yes	a	Yes	Narikelsanra	808	

Communication and transport facilities (If amenities available code -Yes is given except for Village Pin Code ,If not available within the village , the distance range code viz; a for < 5 Kms, b for 5-10 Kms and c for 10+ kms of nearest place where facility is available is given).													Village connected to highway (If amenities available code viz; a for < 5 Kms, b for 5-10 Kms and c for 10+ kms of nearest place where facility is available is given).			
Serial Number	Name of Village	Internet cafes/ Common service centre (CSC)	Private courier facility	Bus service (Public & Private)	Railway stations	Auto/Modified Autos	Taxis and Vans	Tractors	Cycle-pulled rickshaws(Manual & Machine driven)	Carts driven by animals	Sea /River ferry service	Connected to national highway(NH)	Connected to state highway(SH)	Connected to major district road (MDR)	Connected to others district road	Pucca roads
1	2	58	59	60	61	62	63	64	65	66	67	68	69	70	71	72
766	Ilampur	Yes	a	Yes	a	Yes	Yes	Yes	Yes	Yes	c	c	Yes	a	a	a
767	Tinna	Yes	a	Yes	a	Yes	Yes	Yes	Yes	Yes	c	c	Yes	a	Yes	Yes
768	Ranagari															
769	Ranagarpatra	b	c	b	a	c	Yes	b	Yes	Yes	c	c	Yes	b	c	Yes
770	Bhitasin	b	c	b	a	b	Yes	b	Yes	Yes	c	c	a	b	b	Yes
771	Chautpur	b	c	b	a	c	Yes	c	Yes	Yes	c	c	Yes	b	c	Yes
772	Atti	b	c	b	a	c	Yes	b	Yes	Yes	c	c	Yes	b	c	Yes
773	Simlagar	a	c	a	Yes	c	a	a	Yes	Yes	c	c	Yes	a	c	Yes
774	Champahati	b	c	b	Yes	c	Yes	b	Yes	Yes	c	c	Yes	b	c	a
775	Goara	b	c	b	Yes	c	Yes	b	Yes	Yes	c	c	Yes	b	c	Yes
776	Uttarkhanda	b	c	b	a	b	Yes	b	Yes	Yes	c	c	a	b	c	a
777	Pontba	b	c	b	a	c	Yes	b	Yes	Yes	c		a			a
778	Gangoal	c	c	b	b	c	b	b	b	Yes	b	b	b	b	b	b
779	Ramnagar	c	c	c	b	c	Yes	c	Yes	Yes	b	c	b	c	c	b
780	Talbona	b	c	b	b	b	Yes	b	Yes	Yes	a	c	a	b	c	a
781	Atkula	b	c	b	a	b	Yes	b	Yes	Yes	b	c	b	b	c	b
782	China	a	c	a	a	Yes	Yes	b	Yes	Yes	b	c	a	c		Yes
783	Nunia	a	a	Yes	a	a	Yes	Yes	Yes	Yes	b	c	a	Yes	Yes	Yes
784	Basudebpur	a	c	Yes	a	Yes	Yes	b	Yes	Yes	b	c	b	c		Yes
785	Hatni	b	c	Yes	b	Yes	Yes	b	Yes	Yes	b	c	a	c		Yes
786	Paira	a	c	Yes	a	Yes	Yes	b	Yes	Yes	b	c	a	c		Yes
787	Kulupukhuria	a	c	Yes	a	Yes	Yes	b	Yes	Yes	b	c	a	c		Yes
788	Dantsar	b	c	Yes	b	Yes	Yes	a	Yes	Yes	a	c	b	c		Yes
789	Tarajol	b	c	Yes	b	Yes	Yes	b	Yes	Yes	a	c	b	c		Yes
790	Bargram	b	c	Yes	b	b	Yes	Yes	Yes	Yes	a	c	b	c		Yes
791	Bilsara	b	c	Yes	b	Yes	Yes	b	Yes	Yes	b	c	b	c		Yes
792	Sialgari	b	c	a	b	Yes	Yes	Yes	Yes	Yes	b	c	b	Yes		Yes
793	Haral	b	c	b	b	b	b	b	Yes	Yes	b	c	b	c		a
794	Sonatikri	b	b	Yes	b	Yes	Yes	Yes	Yes	Yes	b	b	b	c		Yes
795	Sarbamangola	b	b	Yes	b	Yes	Yes	Yes	Yes	Yes	a	b	b	c		Yes
796	Nandigram	a	c	a	b	a	a	Yes	Yes	Yes	a	c	c	a	Yes	Yes
797	Chandpur	a	c	a	c	a	a	a	Yes	Yes	b	c	b	a	Yes	Yes
798	Danpur	a	c	a	c	a	a	Yes	Yes	Yes	a	c	b	a	Yes	Yes
799	Keshabbati	b	c	b	b	b	b	Yes	Yes	Yes	b	b	b	b	Yes	Yes
800	Daspur	b	c	b	b	c	Yes	Yes	Yes	Yes	b	c	b	c		a
801	Aima	b	b	b	b	b	b	Yes	Yes	Yes	b	b	c	Yes	Yes	Yes
802	Alasin	b	c	b	b	b	Yes	Yes	Yes	Yes	b	c	b	b	Yes	Yes
803	Gopalnagar	a	c	b	c	b	b	Yes	Yes	Yes	b	c	b	b	Yes	Yes
804	Kantagar	b	c	b	b	b	Yes	b	Yes	Yes	b	c	b	b	c	b
805	Bhuinpara	b	a	b	b	Yes	Yes	Yes	Yes	Yes	Yes		Yes	a	a	a
806	Ayma Nababpur	b	b	b	b	b	b	Yes	Yes	Yes	a	b	c	b	Yes	Yes
807	Prasadpur	a	c	a	c	a	Yes	Yes	Yes	Yes	b	c	b	a	Yes	a
808	Narikelsanra	b	b	Yes	c	a	a	Yes	Yes	Yes	b	c	c	Yes	Yes	a

ys,village roads, banks & credit societies
 :-Yes is given, If not available within the
 code viz; a for < 5 Kms, b for 5-10 Kms
 place where facility is available is given).

Availability of miscellaneous facilities (If amenities available code -Yes is given, If not
 available within the village , the distance range code viz; a for < 5 Kms, b for 5-10 Kms
 and c for 10+ kms of nearest place where facility is available is given).

73	74	75	76	77	78	79	80	81	82	83	84	85	86	87	Name of Village	Serial Number
Yes	Yes	c	Yes	a	a	c	Yes	a	c	a	c	a	Yes	Yes	Ilampur	766
Yes	Yes	c	Yes	a	a	Yes	Yes	Yes	Yes	a	c	b	Yes	Yes	Tinna	767
															Ranagari	768
Yes	c	c	Yes	a	b	c	Yes	Yes	b	Yes	Yes	b	Yes	Yes	Ranagarpatra	769
Yes	c	c	Yes	a	b	c	Yes	Yes	c	b	b	b	Yes	Yes	Bhitasin	770
Yes	c	c	b	a	b	c	Yes	Yes	Yes	b	b	b	a	Yes	Chautpur	771
Yes	c	c	Yes	Yes	b	c	Yes	Yes	c	b	b	b	Yes	Yes	Atti	772
Yes	c	c	Yes	Yes	a	Yes	Yes	Yes	c	a	a	Yes	Yes	Yes	Simlagar	773
Yes	c	c	Yes	Yes	b	c	Yes	Yes	c	b	b	b	Yes	Yes	Champahati	774
Yes	c	c	Yes	a	b	c	Yes	Yes	c	b	b	b	Yes	Yes	Goara	775
Yes	b	c	b	a	b	c	Yes	Yes	c	b	b	b	Yes	Yes	Uttarkhanda	776
Yes	b	c	Yes	Yes	b	Yes	Yes	Yes	c	b	Yes	b	Yes	Yes	Pontba	777
Yes			Yes	a	c	c	Yes	Yes	c	Yes	Yes	Yes	Yes	Yes	Gangoal	778
Yes	c	c	Yes	a	c	c	Yes	Yes	c	c	c	c	Yes	Yes	Ramnagar	779
Yes	c	c	Yes	a	b	c	Yes	Yes	c	b	b	b	Yes	Yes	Talbana	780
Yes	b	c	b	Yes	b	Yes	Yes	Yes	c	b	b	b	Yes	Yes	Atkula	781
Yes	Yes	c		a	a	c	Yes	Yes	c	Yes	c	c	Yes	Yes	China	782
Yes	c		a	a	a	c	Yes	a	c	Yes	a	c	Yes	Yes	Nunia	783
Yes	Yes	c		a	a	c	Yes	Yes	c	Yes	c	Yes	Yes	Yes	Basudebpur	784
Yes	Yes	c	Yes	a	b	c	Yes	Yes	c	a	c	Yes	Yes	Yes	Hatni	785
Yes	Yes	c	Yes	a	a	c	Yes	Yes	c	c	c	Yes	Yes	Yes	Paira	786
Yes	Yes	c	Yes	a	a	c	Yes	Yes	c	a	c	Yes	Yes	Yes	Kulupukhuria	787
Yes	Yes	c		a	a	c	Yes	Yes	c	b	Yes	Yes	Yes	Yes	Dantsar	788
Yes	Yes	c		a	a	c	Yes	Yes	c	b	Yes	Yes	Yes	Yes	Tarajol	789
Yes	Yes	c		a	b	c	Yes	Yes	c	b	b	Yes	Yes	Yes	Bargram	790
Yes	Yes		Yes	b	b	c	Yes	Yes	c	b	c	Yes	Yes	Yes	Bilsara	791
Yes	Yes	c	Yes	a	b	c	Yes	a	c	a	a	c	Yes	Yes	Sialgari	792
Yes	Yes	c	Yes	b	b	c	Yes	Yes	Yes	Yes	Yes	Yes	Yes	Yes	Haral	793
Yes	Yes	c	Yes	b	b	c	Yes	Yes	c	a	c	Yes	Yes	Yes	Sonatikri	794
Yes	Yes	c		b	b	c	Yes	Yes	c	a	c	Yes	Yes	Yes	Sarbamangola	795
Yes			Yes	Yes	b	c	Yes	Yes	c	a	a	c	Yes	Yes	Nandigram	796
Yes			Yes	a	c	c	Yes	a	c	a	a	Yes	Yes	Yes	Chandpur	797
a	a			a	c	c	Yes	Yes	c	a	a	c	Yes	Yes	Danpur	798
Yes			Yes	c	c	a	a	c	b	b	c	Yes	Yes	Yes	Keshabbati	799
Yes	Yes	c	Yes	a	b	c	Yes	Yes	c	a	b	Yes	Yes	Yes	Daspur	800
Yes				b	b	c	Yes	a	c	b	b	b	Yes	Yes	Aima	801
b				a	c	c	Yes	a	c	Yes	Yes	c	Yes	Yes	Alasin	802
Yes			Yes	b	c	c	Yes	Yes	c	b	b	c	Yes	Yes	Gopalnagar	803
Yes	b	c	b	b	b	c	Yes	Yes	c	b	b	Yes	b	Yes	Kantagar	804
a			Yes			Yes	Yes	a	c	b	Yes	b	a	Yes	Bhuinpara	805
Yes		Yes	Yes	b	b	c	Yes	Yes	c	b	b	b	Yes	Yes	Ayma Nababpur	806
Yes	a	a	Yes	Yes	c	c	Yes	Yes	c	a	a	c	Yes	Yes	Prasadpur	807
Yes			Yes	b	b	Yes	Yes	b	c	b	Yes	Yes	Yes	Yes	Narikelsanra	808

Availability of miscellaneous facilities (If amenities available code -Yes is given, If not available within the village , the distance range code viz; a for < 5 Kms, b for 5-10 Kms and c for 10+ kms of nearest place where facility is available is given).												Availability of electricity (Yes/No)			
Serial Number	Name of Village	ASHA (Accredited Social Health Activist)	Community centre with/without TV	Sports Field,	Sports Club / Recreation Centre	Cinema / Video Hall	Public Library	Public Reading Room	Newspaper Supply	Assembly Polling station	Birth & Death Registration Office	Power Supply for Domestic Use (ED)	Power Supply for Agricultural Use (EAG)	Power Supply for Commercial Use (EC)	Power Supply for All Uses (EA)
1	2	88	89	90	91	92	93	94	95	96	97	98	99	100	101
766	Ilampur	Yes	Yes	a	Yes	a	a	a	Yes	Yes	a	Yes	Yes	Yes	Yes
767	Tinna	Yes	a	Yes	Yes	a	Yes	Yes	Yes	Yes	a	Yes	Yes	Yes	Yes
768	Ranagari														
769	Ranagarpatra	Yes	Yes	Yes	Yes	b	a	a	Yes	b	Yes	Yes	Yes	No	No
770	Bhitasin	Yes	c	Yes	Yes	c	a	a	Yes	b	a	Yes	Yes	Yes	Yes
771	Chautpur	a	b	Yes	b	b	a	b	Yes	b	a	Yes	Yes	No	No
772	Atti	Yes	b	Yes	b	b	a	b	Yes	b	a	Yes	Yes	No	No
773	Simlagar	Yes	Yes	Yes	Yes	a	b	b	Yes	a	Yes	Yes	Yes	No	No
774	Champahati	Yes	b	Yes	Yes	b	a	a	Yes	b	Yes	Yes	Yes	No	No
775	Goara	Yes	b	Yes	b	b	a	a	Yes	b	Yes	Yes	Yes	No	No
776	Uttarkhanda	Yes	b	Yes	b	b	Yes	b	Yes	b	a	Yes	Yes	No	No
777	Pontba	Yes	b	Yes	Yes	b	a	a	Yes	b	Yes	Yes	Yes	No	No
778	Gangoal	Yes	Yes	Yes	Yes	Yes	Yes	Yes	Yes	Yes	Yes	Yes	Yes	No	No
779	Ramnagar	Yes	c	Yes	c	c	b	c	Yes	c	b	Yes	Yes	No	No
780	Talbona	Yes	b	Yes	b	b	b	b	Yes	b	b	Yes	Yes	No	No
781	Atkula	Yes	b	Yes	b	b	b	b	Yes	b	b	Yes	Yes	No	No
782	China	Yes	Yes	Yes	c	c	a	a	Yes	Yes	a	Yes	Yes	Yes	Yes
783	Nunia	Yes	a	a	Yes	a	a	a	Yes	Yes	a	Yes	Yes	Yes	Yes
784	Basudebpur	Yes	Yes	Yes	c	c	a	a	Yes	Yes	a	Yes	Yes	Yes	Yes
785	Hatni	Yes	Yes	a	Yes	Yes	Yes	Yes	Yes	Yes	Yes	Yes	Yes	Yes	Yes
786	Paira	Yes	Yes	Yes	c	c	b	b	Yes	Yes	a	Yes	Yes	Yes	Yes
787	Kulupukhuria	Yes	Yes	Yes	Yes	c	a	a	Yes	Yes	a	Yes	Yes	Yes	Yes
788	Dantsar	Yes	Yes	Yes	c	c	b	b	Yes	Yes	b	Yes	Yes	Yes	Yes
789	Tarajol	Yes	Yes	Yes	c	c	b	b	Yes	Yes	b	Yes	Yes	Yes	Yes
790	Bargram	Yes	c	a	a	c	a	c	Yes	Yes	Yes	Yes	Yes	Yes	Yes
791	Bilsara	Yes	Yes	Yes	Yes	Yes	Yes	b	Yes	Yes	Yes	Yes	Yes	Yes	Yes
792	Sialgari	Yes	Yes	Yes	b	c	a	a	Yes	Yes	b	Yes	Yes	Yes	Yes
793	Haral	Yes	Yes	Yes	Yes	Yes	Yes	Yes	Yes	Yes	Yes	Yes	Yes	Yes	Yes
794	Sonatikri	Yes	c	a	c	c	b	b	Yes	Yes	a	Yes	Yes	Yes	Yes
795	Sarbamangola	Yes	c	a	c	c	b	b	Yes	Yes	a	Yes	Yes	Yes	Yes
796	Nandigram	Yes	Yes	Yes	Yes	a	b	b	Yes	Yes	a	Yes	Yes	Yes	Yes
797	Chandpur	Yes	Yes	Yes	Yes	a	b	b	Yes	Yes	Yes	Yes	Yes	Yes	Yes
798	Danpur	Yes	a	Yes	Yes	a	b	b	Yes	Yes	a	Yes	Yes	No	No
799	Keshabbati	a	Yes	Yes	Yes	b	b	b	Yes	a	b	Yes	Yes	Yes	Yes
800	Daspur	Yes	Yes	Yes	Yes	c	b	Yes	Yes	Yes	Yes	Yes	Yes	Yes	Yes
801	Aima	Yes	Yes	Yes	Yes	Yes	Yes	Yes	Yes	Yes	a	Yes	Yes	Yes	Yes
802	Alasin	Yes	Yes	Yes	Yes	b	b	b	Yes	a	a	Yes	Yes	No	No
803	Gopalnagar	Yes	Yes	Yes	Yes	b	b	b	Yes	Yes	a	Yes	Yes	Yes	Yes
804	Kantagar	Yes	b	b	b	Yes	b	b	Yes	b	Yes	No	Yes	No	No
805	Bhuinpara	Yes	Yes	Yes	Yes	b	a	Yes	Yes	Yes	a	Yes	Yes	Yes	Yes
806	Ayma Nababpur	Yes	Yes	Yes	Yes	b	a	a	Yes	Yes	a	Yes	Yes	Yes	Yes
807	Prasadpur	Yes	Yes	Yes	Yes	a	a	a	Yes	Yes	a	Yes	Yes	Yes	Yes
808	Narikelsanra	b	Yes	Yes	Yes	c	c	c	Yes	Yes	Yes	Yes	Yes	Yes	Yes

Nearest Town		Land Use							
		Area under different types of land use (in hectares rounded up to one decimal place)							
Name	Distance range code i.e. a for < 5 Kms, b for 5-10 Kms and c for 10+ kms .	Forests	Area under Non-agricultural Uses	Barren and Un-cultivable land	Permanent Pastures and Other Grazing Lands	Land Under Miscellaneous Tree Crops etc.	Culturable Waste Land	Name of Village	Serial Number
102	103	104	105	106	107	108	109	2	1
BANSBERIA	b	0	27.5	0	0	0	2.3	Ilampur	766
BANSBERIA	b	0	118.4	0	0	0	0	Tinna	767
		0	9.9	0	0	0	0	Ranagari	768
BANSBERIA	b	0	6	0	0	0	0	Ranagarpatra	769
BANSBERIA	b	6	6	0	0	0	0	Bhitasin	770
BANSBERIA	b	0	5	0	0	0	0	Chautpur	771
BANSBERIA	b	0	11	0	0	0	0	Atti	772
BANSBERIA	b	0	7	0	0	0	0	Simlagar	773
BANSBERIA	b	0	13	0	0	0	0	Champahati	774
BANSBERIA	b	0	7	0	0	0	0	Goara	775
BANSBERIA	b	0	7	0	0	0	0	Uttarkhanda	776
BANSBERIA	b	0	16	0	0	0	0	Pontba	777
BANSBERIA	b	0	10	0	0	0	11.4	Gangoal	778
BANSBERIA	b	0	15	0	0	0	0	Ramnagar	779
BANSBERIA	b	0	7	0	0	0	0	Talbona	780
BANSBERIA	b	0	7	0	0	0	0	Atkula	781
MEMARI	c	0	2.1	0	0	0	29	China	782
MEMARI	b	0	13	0	0	0	3.5	Nunia	783
MEMARI	c	0	2.1	0	0	0	29	Basudebpur	784
MEMARI	c	0	91.4	0	0	0	12	Hatni	785
MEMARI	c	0	58.6	0	0	0	11	Paira	786
MEMARI	c	0	2.2	0	0	0	30.4	Kulupukhuria	787
MEMARI	c	0	75.9	0	0	0	11	Dantsar	788
MEMARI	c	0	19	0	0	0	11	Tarajol	789
MEMARI	c	0	23.5	0	0	0	0	Bargram	790
MEMARI	c	0	58	0	0	0	15	Bilsara	791
MEMARI	c	0	10.4	0	0	0	26.5	Sialgari	792
MEMARI	c	0	2.2	0	0	0	0	Haral	793
MEMARI	c	0	48.1	0	0	0	0	Sonatikri	794
MEMARI	c	0	14.6	0	0	0	0	Sarbamangola	795
BANSBERIA	c	0	74.8	0	0	0	0	Nandigram	796
BANSBERIA	c	0	28	0	0	0	0.7	Chandpur	797
BANSBERIA	c	0	26.1	0	0	0	0	Danpur	798
BANSBERIA	c	0	23.2	0	0	0	0	Keshabbati	799
MEMARI	c	0	21.8	0	0	0	0	Daspur	800
BANSBERIA	c	0	20.9	0	0	0	0	Aima	801
BANSBERIA	c	0	17.3	0	0	0	0	Alasin	802
BANSBERIA	c	0	107.8	0	0	0	0	Gopalnagar	803
BANSBERIA	c	0	15.4	0	0	0	0	Kantagar	804
BANSBERIA	c	0	46.9	0	0	0	0	Bhuinpara	805
BANSBERIA	c	0	23	0	0	0	0	Ayma Nababpur	806
BANSBERIA	c	0	65.6	0	0	0	0	Prasadpur	807
BANSBERIA	c	0	72.5	0	0	0	2.3	Narikelsanra	808

Land Use												
Area under different types of land use (in hectares rounded up to one decimal place)							Area irrigated by source (in hectare).					
Serial Number	Name of Village	Fallow lands other than current fallows	Current Fallows	Net Area Sown	Total Irrigated Land Area	Total Un-irrigated Land Area	Canals (C)	Wells/Tube-wells(W/TW)	Tanks/Lakes(T/L)	Water Falls(WF)	Others(O)	
1	2	110	111	112	113	114	115	116	117	118	119	
766	Ilampur	0	0	49.4	49.4	0	24.7	23.2	1.5	0	0	
767	Tinna	0	0	237.1	237.1	0	16.5	197.7	3.6	0	19.3	
768	Ranagari	0	0	53	53	0	53	0	0	0	0	
769	Ranagarpatra	0	0	173.7	142	31.6	0	0	0	0	142	
770	Bhitasin	0	0	134.8	11.8	122.9	11.8	0	0	0	0	
771	Chautpur	0	0	47.8	37.8	10	37.8	0	0	0	0	
772	Atti	0	0	117.2	106.6	10.5	106.6	0	0	0	0	
773	Simlagar	0	0	155.1	147	8.1	147	0	0	0	0	
774	Champahati	0	0	232	191.6	40.5	191.6	0	0	0	0	
775	Goara	0	0	249.5	200.9	48.6	200.9	0	0	0	0	
776	Uttarkhanda	0	0	78.9	73.5	5.4	73.5	0	0	0	0	
777	Pontba	0	0	447.9	391.5	56.4	0	391.5	0	0	0	
778	Gangoal	0	0	189.8	139.8	50	139.8	0	0	0	0	
779	Ramnagar	0	0	137.9	97.9	40	90.6	0	0	0	7.3	
780	Talbona	0	0	227.1	197.1	30	197.1	0	0	0	0	
781	Atkula	0	0	61.6	48	13.6	48	0	0	0	0	
782	China	0	0	21.7	19.4	2.3	10.5	7.9	1	0	0	
783	Nunia	0	0	37.1	37.1	0	5.4	31.7	0	0	0	
784	Basudebpur	0	0	78.5	52.6	25.9	49.6	2	1	0	0	
785	Hatni	0	0	202.9	202.4	0.5	197.4	4	1	0	0	
786	Paira	0	0	91.6	91.1	0.5	87.1	3	1	0	0	
787	Kulupukhuria	0	0	125.5	92.6	32.8	0	0	0	0	92.6	
788	Dantsar	0	0	46.2	45.7	0.5	7	3	1	0	34.7	
789	Tarajol	0	0	48.2	47.8	0.5	7	3	1	0	36.8	
790	Bargram	0	0	99.1	74.1	25	12	0	30	0	32.1	
791	Bilsara	0	0	192.7	192.2	0.5	11	4	2	0	175.2	
792	Sialgari	0	0	62.2	60.6	1.5	0	7	2	0	51.6	
793	Haral	0	0	660	540	120	130.7	0	10	0	399.3	
794	Sonatikri	0	0	96.7	81.7	15	10	21	9	0	41.7	
795	Sarbamangola	0	0	54.6	50	4.6	15	28	6	0	1	
796	Nandigram	0	0	187.8	174	13.8	60	90	10	0	14	
797	Chandpur	0	0	53.7	50	3.6	15	20	0	0	15	
798	Danpur	0	0	49	49	0	12	35	2	0	0	
799	Keshabbati	0	0	60.3	55.3	5	31.1	20.2	4	0	0	
800	Daspur	0	0	191	154.6	36.4	0	0	50	0	104.6	
801	Aima	0	0	64.8	60.3	4.5	30.2	15	12	0	3.1	
802	Alasin	0	0	35.3	31.1	4.2	10.1	10	10	0	1	
803	Gopalnagar	0	0	337.9	331.8	6.1	200	70	20	0	41.8	
804	Kantagar	0	0	61.5	40.5	21	40.5	0	0	0	0	
805	Bhuinpara	0	0	188.2	133.5	54.7	66.8	66.7	0	0	0	
806	Ayma Nababpur	0	0	90.6	87	3.6	0	0	0	0	87	
807	Prasadpur	0	0	302.2	300	2.2	50	200	50	0	0	
808	Narikelsanra	0	0	0	0	0	0	0	0	0	0	

Name of three most important commodities manufactured			Name of Village	Serial Number
First	Second	Third		
120	121	122	2	1

Ilampur	766
Tinna	767
Ranagari	768
Ranagarpatra	769
Bhitasin	770
Chautpur	771
Atti	772
Simlagar	773
Champahati	774
Goara	775
Uttarkhanda	776
Pontba	777
Gangoal	778
Ramnagar	779
Talbona	780
Atkula	781
China	782
Nunia	783
Basudebpur	784
Hatni	785
Paira	786
Kulupukhuria	787
Dantsar	788
Tarajol	789
Bargram	790
Bilsara	791
Sialgari	792
Haral	793
Sonatikri	794
Sarbamangola	795
Nandigram	796
Chandpur	797
Danpur	798
Keshabbati	799
Daspur	800
Aima	801
Alasin	802
Gopalnagar	803
Kantagar	804
Bhuinpara	805
Ayma Nababpur	806
Prasadpur	807
Narikelsanra	808

Census of India 2011
Amenities and Land use

Serial Number	Name of Village	Location code no.	Total area of the village (in hectares rounded up to one decimal place)	Total population (2011 census)	Number of households (2011 census)	Number of educational amenities available in village, the distance range code viz; a for 0-5 kms, b for 5-10 kms, c for 10+ kms of nearest place where facility is available							
						Pre-Primary school (PP)	Primary school (P)	Middle school (M)	Secondary School (S)	Senior Secondary school (SS)	Degree college of arts science & commerce (ASC)	Engineering college(EC)	Medical college (MC)
1	2	3	4	5	6	7	8	9	10	11	12	13	14
809	Rameswarpur	324829	635	4821	1133	4	3	1	1	a	c	c	c
810	Digha	324830	230.1	1959	440	1	1	b	a	a	c	c	c
811	Dwarbasini	324831	653.3	5256	1215	3	3	2	2	1	c	c	c
812	Chahaka	324832	71.8	501	109	1	1	c	a	a	c	c	c
813	Kalyanpur	324833	76.5	1679	386	1	1	b	a	a	c	c	c
814	Mairari	324834	88.1	759	180	1	1	b	a	b	c	c	c
815	Jayer	324835	254.1	2092	475	2	2	1	1	b	c	c	c
816	Sachitara	324836	270.6	2544	577	1	1	b	a	b	c	c	c
817	Kamtai	324837	93.8	1935	471	2	2	b	a	b	c	c	c
818	Sibpur	324838	119.4	145	39	b	b	b	b	b	c	c	c
819	Paikpara	324839	119.7	604	137	2	2	b	a	a	c	c	c
820	Srinagar	324840	162	2026	473	1	1	a	a	a			
821	Belun	324841	335.8	3257	735	1	1	1	1	a		b	
822	Marsit	324842	206	1574	349	1	1	a	a	a	a		
823	Kshirkundi	324843	99.9	1728	406	1	1	1	1	a	b		
824	Bhaira	324844	207.1	2037	455	2	2	a	a	a	b		
825	Kulipukur	324845	99.1	1341	280	2	2	a	a	a	b		
826	Matukpur	324846	153.5	3124	703	2	2	a	a	a	b		
827	Daulatpur	324847	47	571	132	a	a	a	a	a	b		
828	Shripala	324848	91.8	348	82	a	a	a	a	a	a	c	b
829	Bagmaidan	324849	68	1394	345	1	1	a	a	a	b		
830	Saibana	324850	58.2	379	78	a	a	a	a	a	b		
831	Nesraguri	324851	58.6	95	24	1	1						
832	Kalishanda	324852	117.9	980	227	1	1	a	a	a	b		
833	Chandrahati	324853	184.3	1691	405	1	1	a	a	a	b		
834	Panchpara	324854	79.7	1164	266	2	2	a	a	a	a		
835	Dhamasin	324855	148.3	1293	290	1	1	a	a	a	a		
836	Rudrashanda	324856	89.8	830	200	1	1	a	a	a	a		
837	Rosna	324857	159.8	819	220	2	1	a	a	a	b		
838	Dalua Gachhi	324858	84.5	815	188	1	1	a	a	a			
839	Mahanad Bejpara	324859	235.1	1729	408	3	2	2	1	1	b		
840	Paikara	324860	161.2	763	177	2	2	a	a	a	a		
841	Chhota Sarasa	324861	271.1	2581	642	1	1	1	a	a	a		
842	Mandaran	324862	191.9	2271	538	2	2						
843	Sankpur	324863	59.7	1004	231	3	2			1			
844	Itachuna	324864	132.1	1451	390	4	3	2	2	2	1		
845	Barasarasa	324865	370.8	2509	588	2	2						
846	Makhaldi	324866	318.8	2171	534	1	1						
847	Gurjala	324867	49.1	740	195	1	1		a	a	a		
848	Benedanga	324868	58.5	418	96	a	a		a	a			
849	Khanyan	324869	231.6	9575	2380	4	3		a	a	a	c	
850	Mulati	324870	200.8	1591	362	2	2			a	a	b	
851	Shyam Sundarapur	324871	57.2	341	87	a	a	a	a	a	a	b	

- Village Directory

(As in 2009)

le. (If not available within the < 5 Kms, b for 5-10 Kms and c cility is available is given).						Number of Medical Amenities available. (If not available within the village , the distance range code viz; a for < 5 Kms, b for 5-10 Kms and c for 10+ kms of nearest place where facility is available is given).						Name of Village	Serial Number							
Management institute (MI)	Polytechnic (Pt)	Vocational training school /ITI	Non-formal training centre (NFTC)	Special school for disabled (SSD)	Others (specify)	Community health centre (CHC)	Primary health centre (PHC)	Primary health sub centre (PHS)	Maternity and child welfare centre (MCW)	T.B. clinic (TBC)	Hospital-allopathic (HA)			Hospital-alternative medicine (HO)	Dispensary (D)	Veterinary hospital (VH)	Mobile health clinic (MHC)	Family welfare centre (FWC)		
15	16	17	18	19	20	21	22	23	24	25	26	27	28	29	30	31	2	1		
c	c	c					1	1	c	c	c							Rameswarpur	809	
c	c	c				c	a	a	c	c	c	c	a	c	c	c		Digha	810	
c	c	c				c	1	1	c	c	c	c		c	c	c		Dwarbasini	811	
c	c	c				c	a	a	c	c	c	c	c	c	c	c		Chahaka	812	
c	c	c				c	a	a	c	c	c	c	a	c	c	c		Kalyanpur	813	
c	c					a	b	1	c	c	c	c	b	c	c	c		Mairari	814	
c	c	c				c	b	1	c	c	c	c	a	c	c	c		Jayer	815	
c	c	c				c	b	a	c	c	c	c	a	c	c	c		Sachitara	816	
c	c	c				c	b	1	c	c	c	c	a	c	c	c		Kamtai	817	
c	c	c				c	b	a	c	c	c	c	a	c	c	c		Sibpur	818	
c	c	c				c	b	a	c	c	c	c	a	c	c	c		Paikpara	819	
				b		b		a	b	b							c	b	Srinagar	820
				a		a		1	a	a					c	a	a		Belun	821
				a															Marsit	822
	c	c		a		a	a	1	a	a	a	a	1	a					Kshirkundi	823
				a		a		a	a	a	a		c		a	a			Bhaira	824
	c	c		a		a	a	a	a	a	a	a	a	a					Kulipukur	825
	c	c		a		a	a	a	a	a			1						Matukpur	826
	c	c		a		a	a	a	a	a	a		a	a					Daulatpur	827
c	c	c	a	b															Shripala	828
	c	c		a		a	a	1					a	a					Bagmaidan	829
	c	c		a		a	a	a	a	a	a	a	a	a					Saibana	830
																			Nesraguri	831
	c	c		a		a	a	a	a	a			a	a					Kalishanda	832
				a		a		1	a					c					Chandrahathi	833
				b		a		b	a	a				c	a	a			Panchpara	834
				b		b		a	b	b					a	b			Dhamasin	835
				b		b		a	b	b				c		b			Rudrashanda	836
				b		b		a	b	b						b			Rosna	837
				b		b		a	b	b					a	b			Dalua Gachhi	838
				b		b		1	b	b			c	b					Mahanad Bejpara	839
				b		b		a	b	b				c	a	b			Paikara	840
				b		b		1	b	a				c		b			Chhota Sarasa	841
						b	a	a	b	c	b			c		c			Mandaran	842
						b	1	1	b	c	b			c		c			Sankpur	843
						b	1	b	c	b				a		c			Itachuna	844
						c	a	a	c	c	b			c		c			Barasarasa	845
						c	a	a	c	c	b			c		c			Makhaldi	846
c	b	b		b		c	a	a	b	c	b			c		c			Gurjala	847
b	b	b		b		b	a	a	b	c	b			c		c			Benedanga	848
b	b	c		b		b	a	1	b	c	b			c		c			Khanyan	849
b	b	c	a			a	a	1	a	c	a			c		c			Mulati	850
b	b	b		a		a	a	a	a	c	a			c		c			Shyam Sundarpur	851

Serial Number	Name of Village	Number of Non-Government Medical Amenities available.							Availability of drinking water - Yes / No							
		Charitable non Govt. hospital/Nursing home.	Medical practitioner with MBBS Degree	Medical practitioner with other degree	Medical practitioner with no degree	Traditional practitioner and faith healer	Medicine Shop	Others	Tap water (Treated/Untreated)	Well water (Covered / Uncovered well)	Hand Pump	Tube wells / Bore well	Spring	River / Canal	Tank / Pond / Lake	Others
1	2	32	33	34	35	36	37	38	39	40	41	42	43	44	45	46
809	Rameswarpur	0	1	1	1	0	5	0	No	No	Yes	No	No	No	Yes	No
810	Digha	0	0	0	0	0	0	0	Yes	No	No	Yes	No	Yes	Yes	No
811	Dwarbasini	0	2	2	1	1	2	0	Yes	No	Yes	Yes	No	Yes	Yes	No
812	Chahaka	0	0	0	0	0	0	0	No	No	No	Yes	No	No	Yes	No
813	Kalyanpur	0	0	0	0	0	0	0	No	No	No	No	No	No	No	Yes
814	Mairari	0	0	0	0	0	0	0	No	No	No	Yes	No	No	Yes	No
815	Jayer	0	0	0	0	0	0	0	No	No	No	Yes	No	No	Yes	No
816	Sachitara	0	0	0	0	0	0	0	No	No	No	Yes	No	No	Yes	No
817	Kamtai	0	0	0	0	0	0	0	No	No	No	Yes	No	No	Yes	No
818	Sibpur	0	0	0	0	0	0	0	No	No	No	Yes	No	No	Yes	No
819	Paikpara	0	0	0	0	0	0	0	No	No	No	Yes	No	Yes	Yes	No
820	Srinagar	0	0	0	0	0	0	0	No	No	Yes	No	No	No	No	No
821	Belun	0	0	0	1	0	0	0	Yes	No	Yes	No	No	No	No	No
822	Marsit	0	0	0	1	0	0	0	No	No	Yes	No	No	No	No	No
823	Kshirkundi	0	0	0	0	0	1	0	Yes	Yes	Yes	Yes	No	No	Yes	No
824	Bhaira	0	0	0	0	0	0	0	No	No	Yes	No	No	No	No	No
825	Kulipukur	0	0	0	0	0	0	0	No	No	No	No	No	No	Yes	No
826	Matukpur	0	0	0	0	0	0	0	No	Yes	No	Yes	No	Yes	Yes	No
827	Daulatpur	0	0	0	0	0	0	0	No	No	No	Yes	No	Yes	Yes	No
828	Shripala	0	0	0	0	0	0	0	No	Yes	No	Yes	No	No	Yes	Yes
829	Bagmaidan	0	0	0	0	0	0	0	No	No	No	Yes	No	No	Yes	No
830	Saibana	0	0	0	0	0	0	0	No	Yes	No	Yes	No	No	Yes	No
831	Nesraguri	0	0	0	0	0	0	0	No	Yes	Yes	No	No	No	No	No
832	Kalishanda	0	0	0	0	0	0	0	No	No	No	Yes	No	Yes	Yes	No
833	Chandrahati	0	0	0	0	0	0	0	No	No	Yes	No	No	No	No	No
834	Panchpara	0	0	0	1	0	1	0	No	No	Yes	No	No	No	No	No
835	Dhamasin	0	0	0	0	0	1	0	No	No	Yes	No	No	No	No	No
836	Rudrashanda	0	0	0	0	0	1	0	No	No	Yes	No	No	No	No	No
837	Rosna	0	0	0	0	0	0	0	No	No	Yes	No	No	No	No	No
838	Dalua Gachhi	0	0	0	0	0	0	0	No	No	Yes	Yes	No	No	No	No
839	Mahanad Bejpara	0	0	0	1	0	0	0	No	No	Yes	No	No	No	No	No
840	Paikara	0	0	0	1	0	0	0	No	No	Yes	No	No	No	No	No
841	Chhota Sarasa	0	0	0	0	0	3	0	No	No	Yes	Yes	No	No	No	No
842	Mandaran	0	0	0	0	0	0	0	Yes	No	Yes	No	No	No	No	No
843	Sankpur	0	0	0	0	0	0	0	No	No	Yes	No	No	No	No	No
844	Itachuna	0	0	0	0	0	0	0	Yes	No	Yes	No	No	No	No	No
845	Barasarasa	0	0	0	0	0	0	0	No	No	Yes	No	No	No	No	No
846	Makhaldi	0	0	0	0	0	0	0	Yes	No	Yes	No	No	No	No	No
847	Gurjala	0	0	0	0	0	0	0	No	No	Yes	No	No	No	No	No
848	Benedanga	0	0	0	0	0	0	0	No	No	Yes	No	No	No	No	No
849	Khanyan	0	5	2	0	0	5	0	Yes	Yes	Yes	Yes	No	No	No	No
850	Mulati	0	0	0	0	0	0	0	No	No	Yes	No	No	No	No	No
851	Shyam Sundarpur	0	0	0	0	0	0	0	No	No	Yes	No	No	No	No	No

Availability of toilet & others Yes / No				Communication and transport facilities (If amenities available code -Yes is given except for Village Pin Code ,If not available within the village , the distance range code viz; a for < 5 Kms, b for 5-10 Kms and c for 10+ kms of nearest place where facility is available is given).								
Community toilet including bath.	Community toilet excluding bath.	Rural sanitary mart or sanitary hardware outlet available near the village.	Community bio- gas or recycle of waste for productive use.	Post office(PO)	Sub post office (SPO)	Post & Telegraph office (P&TO)	Village Pin Code	Telephones (Land lines)	Public call office (PCO)	Mobile phone coverage	Name of Village	Serial Number
47	48	49	50	51	52	53	54	55	56	57	2	1
No	No	Yes	No	Yes	Yes		712152	Yes	Yes	Yes	Rameswarpur	809
No	No	Yes	No	c	c	Yes	712149	Yes	a	a	Digha	810
No	No	Yes	No	c	c	Yes	712149	Yes	Yes	Yes	Dwarbasini	811
No	No	Yes	No	c	b	b	712149	Yes	a	Yes	Chahaka	812
No	No	Yes	No	c	c	a	712149	a	Yes	a	Kalyanpur	813
No	No	Yes	No	c	b	b	712149	Yes	a	Yes	Mairari	814
No	No	Yes	No	c	a	Yes	712149	Yes	a	Yes	Jayer	815
No	No	Yes	No	c	b	b	712149	Yes	Yes	Yes	Sachitara	816
No	No	Yes	No	c	b	b	712149	Yes	a	Yes	Kamtai	817
No	No	Yes	No	c	b	b	712149	Yes	a	Yes	Sibpur	818
No	No	Yes	No	c	a	a	712149	Yes	a	Yes	Paikpara	819
No	No	No	No	b	a	b	712149	Yes	Yes	Yes	Srinagar	820
No	No	No	No	a	Yes	a	712156		Yes	Yes	Belun	821
No	No	No	No	a	a	a	712156	b	Yes	Yes	Marsit	822
No	No	No	No	a	a	a	712149	Yes	Yes	Yes	Kshirkundi	823
No	No	No	No	a	a	a	712149	a	Yes	Yes	Bhaira	824
No	No	No	No	a		b	712149	Yes	Yes	Yes	Kulipukur	825
No	No	No	No	a	a	a	712149	Yes	Yes	Yes	Matukpur	826
No	No	No	No	a	a	a	712305	Yes	Yes	Yes	Daulatpur	827
No	No	No	No	a	a	a	712149	a	a	Yes	Shripala	828
No	No	No	No	Yes	a	Yes	712149	a	b	Yes	Bagmaidan	829
No	No	No	No	a	a	a	712149	Yes	a	Yes	Saibana	830
No	Yes	No	No			b	712147	Yes	b	Yes	Nesraguri	831
No	No	No	No	Yes	a	Yes	712149	Yes	Yes	Yes	Kalishanda	832
No	No	No	No		a	b	712149	Yes	Yes	Yes	Chandrahati	833
No	No	No	No	a	a	b	712149	Yes	Yes	Yes	Panchpara	834
No	No	No	No	a	a	b	712147	a	Yes	Yes	Dhamasin	835
No	No	No	No	b		b	712149	b	b	Yes	Rudrashanda	836
No	No	No	No	b	Yes	b	712149	Yes	Yes	Yes	Rosna	837
No	No	No	No	b	a	b	712149	a	Yes	Yes	Dalua Gachhi	838
No	No	No	No	b	a	b	712149	Yes	Yes	Yes	Mahanad Bejpara	839
No	No	No	No	a	a	b	712149	Yes	Yes	Yes	Paikara	840
No	No	No	No	a	Yes	b	712147	a	Yes	Yes	Chhota Sarasa	841
No	No	No	No	a	a	b	712147	Yes	a	Yes	Mandaran	842
No	No	No	No			b	712147	Yes	Yes	Yes	Sankpur	843
No	No	No	No	Yes	Yes	Yes	712147	Yes	Yes	Yes	Itachuna	844
No	No	No	No	a	a	a	712147	Yes	Yes	Yes	Barasarasa	845
No	No	No	No	b	a	b	712147	Yes	Yes	Yes	Makhaldi	846
No	No	No	No	a	a	a	712147	Yes	Yes	Yes	Gurjala	847
No	No	No	No	a	a	a	712147	Yes	Yes	Yes	Benedanga	848
No	No	No	No	Yes	a	b	712157	Yes	Yes	Yes	Khanyan	849
No	No	No	No	a	a	a	712147	Yes	Yes	Yes	Mulati	850
No	No	No	No	a	a	a	712146	Yes	Yes	Yes	Shyam Sundarpur	851

Communication and transport facilities (If amenities available code -Yes is given except for Village Pin Code ,If not available within the village , the distance range code viz; a for < 5 Kms, b for 5-10 Kms and c for 10+ kms of nearest place where facility is available is given).													Village connected to highway (If amenities available code viz; a for < 5 Kms, b for 5-10 Kms and c for 10+ kms of nearest place where facility is available is given).			
Serial Number	Name of Village	Internet cafes/ Common service centre (CSC)	Private courier facility	Bus service (Public & Private)	Railway stations	Auto/Modified Autos	Taxis and Vans	Tractors	Cycle-pulled rickshaws(Manual & Machine driven)	Carts driven by animals	Sea /River ferry service	Connected to national highway(NH)	Connected to state highway(SH)	Connected to major district road (MDR)	Connected to others district road	Pucca roads
1	2	58	59	60	61	62	63	64	65	66	67	68	69	70	71	72
809	Rameswarpur	Yes	c	Yes	b	Yes	Yes	Yes	Yes	Yes	a	c	b	Yes	Yes	Yes
810	Digha	a	c	a	b	b	Yes	Yes	Yes	c	b	c	c	a	a	a
811	Dwarbasini	a	Yes	Yes	c	a	Yes	Yes	Yes	Yes	Yes	c	c	a	Yes	Yes
812	Chahaka	b	b	Yes	c	b	Yes	Yes	Yes	Yes	b	c	c	Yes	Yes	b
813	Kalyanpur	a	c	a	a	a	Yes	Yes	Yes	Yes	b	b	c	b	a	a
814	Mairari	b	b	Yes	c	b	Yes	Yes	Yes	Yes	a	c	c	Yes	Yes	b
815	Jayer	b	b	Yes	c	b	Yes	Yes	Yes	Yes	b	c	c	Yes	Yes	a
816	Sachitara	b	Yes	a	c	a	Yes	Yes	Yes	Yes	b	c	b	a	a	a
817	Kamtai	b	b	Yes	c	b	Yes	Yes	Yes	Yes	b	c	c	Yes	Yes	a
818	Sibpur	b	b	a	c	a	Yes	Yes	Yes	Yes	a	c	c	a	a	a
819	Paikpara	a	a	a	c	a	Yes	Yes	Yes	Yes	b	c	c	a		a
820	Srinagar	b	Yes	a	c	c	b	b	Yes	a	b			a	Yes	Yes
821	Belun	a	b	a	a	c	Yes	b	Yes	Yes	b				Yes	Yes
822	Marsit	a	b	Yes	a	b	Yes	b	Yes	Yes	b				Yes	Yes
823	Kshirkundi	a	a	Yes	a	a	Yes	Yes	Yes	a	b	a	a	a	Yes	Yes
824	Bhaira	a	a	a	a	b	Yes	b	Yes	Yes	a				Yes	a
825	Kulipukur	a	a	a	a	a	Yes	Yes	Yes	Yes	b	a	a	a	Yes	a
826	Matukpur	a	a	Yes	a	a	Yes	Yes	Yes	Yes	a	a	a	a	Yes	Yes
827	Daulatpur	a	b	Yes	a	a	Yes	Yes	Yes	a	c	a	a	a	Yes	a
828	Shripala	a	a	a	a	a	Yes	Yes	Yes	Yes	c	a	a	a	Yes	a
829	Bagmaidan	a	a	Yes	a	a	Yes	Yes	Yes	a	b	a	a	a	Yes	a
830	Saibana	a	a	Yes	a	a	Yes	Yes	Yes	Yes	c	Yes	a	a	Yes	Yes
831	Nesraguri	Yes	a	a	a	a	Yes	Yes	Yes	Yes	b	a	a	a	b	a
832	Kalishanda	a	a	Yes	a	a	Yes	Yes	Yes	a	a	a	a	a	Yes	a
833	Chandrahati	a	a	Yes	a	b	a	a	Yes	Yes	a			a	Yes	a
834	Panchpara	b	b	Yes	a	c	a	b	Yes	Yes	b				Yes	Yes
835	Dhamasin	Yes	b	b	a	b	a	b	Yes	Yes	b				Yes	Yes
836	Rudrashanda	b	a	Yes	b	c	Yes	Yes	Yes	a	a					Yes
837	Rosna	b	b	Yes	b	c	a	b	Yes	Yes	a			a	Yes	a
838	Dalua Gachhi	b	b	Yes	b	c	a	b	Yes	a	a			a	Yes	a
839	Mahanad Bejpara	Yes	b	Yes	b	c	a	a	Yes	Yes	b			a	Yes	a
840	Paikara	a	b	a	a	c	a	b	Yes	Yes	b				Yes	a
841	Chhota Sarasa	b	a	a	a	c	Yes	b	Yes	Yes	b				a	Yes
842	Mandaran	Yes	b	a	a	Yes	Yes	Yes	Yes	Yes	b	c	a	Yes		Yes
843	Sankpur	Yes	a	a	Yes	Yes	Yes	Yes	Yes	Yes	a	c	a	Yes	Yes	Yes
844	Itachuna	Yes	b	a	a	Yes	Yes	Yes	Yes	Yes	a	c	a	Yes	Yes	Yes
845	Barasarasa	Yes	b	a	b	Yes	Yes	Yes	Yes	Yes	a	c	a	Yes	Yes	Yes
846	Makhaldi	Yes	Yes	a	a	a	Yes	Yes	Yes	Yes	b	c	a	Yes	Yes	Yes
847	Gurjala	Yes	a	a	a	a	Yes	Yes	Yes	Yes	a	c	a	a	a	a
848	Benedanga	Yes	a	Yes	a	Yes	Yes	Yes	Yes	Yes	b	c	Yes	Yes	Yes	a
849	Khanyan	Yes	Yes	Yes	Yes	Yes	Yes	Yes	Yes	Yes	Yes	c	Yes	Yes	Yes	Yes
850	Mulati	Yes	Yes	a	a	a	Yes	Yes	Yes	Yes	Yes	c	a	a	a	a
851	Shyam Sundarpur	Yes	Yes	Yes	a	Yes	Yes	Yes	Yes	Yes	b	c	Yes	Yes	Yes	a

ys,village roads, banks & credit societies
 :-Yes is given, If not available within the
 code viz; a for < 5 Kms, b for 5-10 Kms
 place where facility is available is given).

Availability of miscellaneous facilities (If amenities available code -Yes is given, If not
 available within the village , the distance range code viz; a for < 5 Kms, b for 5-10 Kms
 and c for 10+ kms of nearest place where facility is available is given).

73	74	75	76	77	78	79	80	81	82	83	84	85	86	87	Name of Village	Serial Number
Yes	Yes	Yes	Yes	c	c	Yes	Yes	c	Yes	Yes	Yes	Yes	Yes	Yes	Rameswarpur	809
Yes	a	Yes	Yes	a	c	c	Yes	a	c	a	a	Yes	Yes	Yes	Digha	810
Yes	c	Yes	Yes	Yes	c	Yes	Yes	Yes	Yes	Yes	Yes	Yes	Yes	Yes	Dwarbasini	811
Yes		Yes	b	c	Yes	Yes	b	c	a	Yes	Yes	Yes	Yes	Yes	Chahaka	812
Yes	c	a	Yes	a	c	c	Yes	a	c	a	a	Yes	Yes	Yes	Kalyanpur	813
Yes	c	c	c	b	c	Yes	Yes	b	c	b	Yes	Yes	Yes	Yes	Mairari	814
Yes		Yes	Yes	c	Yes	Yes	a	c	Yes	Yes	b	Yes	Yes	Yes	Jayer	815
Yes		Yes	a	c	b	Yes	b	c	a	c	Yes	Yes	Yes	Yes	Sachitara	816
Yes		Yes	b	c	Yes	Yes	b	c	a	Yes	Yes	Yes	Yes	Yes	Kamtai	817
Yes			b	c	c	Yes	b	c	a	a	Yes	Yes	Yes	Yes	Sibpur	818
Yes	a	c		a	c	c	Yes	a	c	a	a	Yes	Yes	Yes	Paikpara	819
Yes	Yes		Yes	b	b	c	Yes	Yes	c	a	Yes	b	Yes	Yes	Srinagar	820
a		Yes	a	a	Yes	Yes	Yes	c	a	Yes	a	Yes	Yes	Yes	Belun	821
a		Yes	a	a	Yes	Yes	b	c	a	Yes	a	Yes	Yes	Yes	Marsit	822
Yes		Yes	a	a	c	Yes	Yes	c	Yes	Yes	Yes	Yes	Yes	Yes	Kshirkundi	823
Yes		Yes	a	a	Yes	Yes	Yes	c	a	Yes	a	Yes	Yes	Yes	Bhaira	824
Yes	a		Yes	a	c	Yes	a	c	a	Yes	Yes	Yes	Yes	Yes	Kulipukur	825
Yes		Yes	a	a	c	Yes	Yes	c	a	a	Yes	Yes	Yes	Yes	Matukpur	826
Yes	a		Yes	a	a	c	Yes	Yes	c	a	Yes	Yes	Yes	Yes	Daulatpur	827
Yes	Yes	b	b	a	a	c	Yes	Yes	c	a	a	Yes	Yes	Yes	Shripala	828
Yes	a		Yes	a	a	c	Yes	Yes	c	a	Yes	Yes	Yes	Yes	Bagmaidan	829
Yes		Yes	a	a	c	Yes	Yes	c	Yes	Yes	Yes	Yes	Yes	Yes	Saibana	830
Yes	a	a	a	a	a	c	Yes	a	c	a	a	a	Yes	Yes	Nesraguri	831
Yes	a		Yes	a	a	c	Yes	Yes	c	a	Yes	Yes	Yes	Yes	Kalishanda	832
Yes		Yes	a	a	Yes	Yes	Yes	c	a	Yes	a	Yes	Yes	Yes	Chandrahati	833
a		Yes		Yes	Yes	Yes	Yes	c	a	Yes	a	Yes	Yes	Yes	Panchpara	834
a		Yes	a	b	Yes	Yes	a	c	b	Yes	b	Yes	Yes	Yes	Dhamasin	835
Yes			b	b	Yes	Yes	Yes	c	b	Yes	b	Yes	Yes	Yes	Rudrashanda	836
a			b	b	c	Yes	Yes	c	a	Yes	b	Yes	Yes	Yes	Rosna	837
a			b	b	b	Yes	Yes	c	a	Yes	Yes	Yes	Yes	Yes	Dalua Gachhi	838
Yes		Yes	b	b	Yes	Yes	a	c	a	Yes	b	Yes	Yes	Yes	Mahanad Bejpara	839
Yes			a	a	Yes	Yes	Yes	c	a	Yes	b	Yes	Yes	Yes	Paikara	840
Yes		Yes	Yes	b	c	Yes	a	c	b	Yes	b	Yes	Yes	Yes	Chhota Sarasa	841
Yes		Yes	Yes	a	b	Yes	Yes	Yes	c	a	a	a	Yes	Yes	Mandaran	842
Yes		Yes	Yes	b	c	Yes	a	c	a	a	a	a	Yes	Yes	Sankpur	843
Yes		Yes	Yes		b	c	Yes	a	c	a	a	a	Yes	Yes	Itachuna	844
Yes	Yes		Yes	b	c	c	Yes	Yes	b	b	b	a	Yes	Yes	Barasarasa	845
Yes	Yes		Yes	Yes	c	Yes	a	a	c	a	b	b	Yes	Yes	Makhaldi	846
a	Yes		b	b	c	Yes	b	c	b	Yes	b	Yes	Yes	Yes	Gurjala	847
a	Yes		a	b	c	a	a	c	a	a	b	Yes	Yes	Yes	Benedanga	848
a	Yes		Yes	Yes	b	c	Yes	Yes	c	Yes	b	b	Yes	Yes	Khanyan	849
a	Yes		Yes	a	a	c	Yes	a	c	a	a	a	Yes	Yes	Mulati	850
a	Yes		a	a	c	Yes	a	c	a	a	a	Yes	Yes	Yes	Shyam Sundarpur	851

Availability of miscellaneous facilities (If amenities available code -Yes is given, If not available within the village , the distance range code viz; a for < 5 Kms, b for 5-10 Kms and c for 10+ kms of nearest place where facility is available is given).													Availability of electricity (Yes/No)			
Serial Number	Name of Village	ASHA (Accredited Social Health Activist)	Community centre with/without TV	Sports Field,	Sports Club / Recreation Centre	Cinema / Video Hall	Public Library	Public Reading Room	Newspaper Supply	Assembly Polling station	Birth & Death Registration Office	Power Supply for Domestic Use (ED)	Power Supply for Agricultural Use (EAG)	Power Supply for Commercial Use (EC)	Power Supply for All Uses (EA)	
1	2	88	89	90	91	92	93	94	95	96	97	98	99	100	101	
809	Rameswarpur	Yes	Yes	Yes	Yes	a	a	c	Yes	a	Yes	Yes	Yes	Yes	Yes	
810	Digha	Yes	b	Yes	Yes	c	c	c	Yes	Yes	a	Yes	Yes	Yes	Yes	
811	Dwarbasini	Yes	a	Yes	Yes	c	b	c	Yes	Yes	Yes	Yes	Yes	Yes	Yes	
812	Chahaka	Yes	b	Yes	Yes	c	c	b	Yes	Yes	Yes	Yes	Yes	Yes	Yes	
813	Kalyanpur	Yes	Yes	c	Yes	a	c	c	b	Yes	Yes	Yes	Yes	Yes	Yes	
814	Mairari	Yes	Yes	b	Yes	Yes	c	c	c	Yes	Yes	Yes	Yes	Yes	Yes	
815	Jayer	Yes	b	Yes	Yes	c	c	b	Yes	Yes	Yes	Yes	Yes	Yes	Yes	
816	Sachitara	Yes	b	Yes	b	c	b	b	Yes	Yes	a	Yes	Yes	Yes	Yes	
817	Kamtai	Yes	b	Yes	Yes	c	c	b	Yes	Yes	Yes	Yes	Yes	Yes	Yes	
818	Sibpur	Yes	c	a	b	c	b	b	Yes	a	a	Yes	Yes	Yes	Yes	
819	Paikpara	Yes	a	a	a	c	a	a	Yes	Yes	b	Yes	Yes	Yes	Yes	
820	Srinagar	Yes	Yes	Yes	Yes	Yes	a	Yes	Yes	Yes	a	Yes	Yes	Yes	Yes	
821	Belun	Yes	Yes	Yes	Yes	a	Yes	Yes	Yes	Yes	a	Yes	Yes	Yes	Yes	
822	Marsit	Yes	Yes	Yes	Yes	a	a	Yes	Yes	Yes	a	Yes	Yes	Yes	Yes	
823	Kshirkundi	Yes	Yes	Yes	Yes	Yes	Yes	Yes	Yes	Yes	a	Yes	Yes	Yes	Yes	
824	Bhaira	Yes	Yes	Yes	Yes	a	c	Yes	Yes	Yes	Yes	Yes	Yes	Yes	Yes	
825	Kulipukur	Yes	a	a	Yes	a	a	Yes	Yes	Yes	a	Yes	Yes	Yes	Yes	
826	Matukpur	Yes	a	a	a	a	a	a	Yes	Yes	a	Yes	Yes	Yes	Yes	
827	Daulatpur	Yes	Yes	Yes	Yes	a	a	a	Yes	Yes	a	Yes	Yes	Yes	Yes	
828	Shripala	Yes	a	Yes	Yes	a	a	a	Yes	a	a	Yes	Yes	Yes	Yes	
829	Bagmaidan	Yes	Yes	Yes	Yes	Yes	a	a	Yes	Yes	a	Yes	Yes	Yes	Yes	
830	Saibana	Yes	Yes	Yes	Yes	Yes	Yes	Yes	Yes	Yes	a	Yes	Yes	No	No	
831	Nesraguri	Yes	c	Yes	Yes	a	a	a	Yes	a	a	Yes	Yes	Yes	Yes	
832	Kalishanda	Yes	Yes	Yes	Yes	a	a	a	Yes	Yes	a	Yes	Yes	Yes	Yes	
833	Chandrahati	Yes	Yes	Yes	Yes	Yes	a	Yes	Yes	Yes	a	Yes	Yes	Yes	Yes	
834	Panchpara	Yes	Yes	Yes	Yes	a	Yes	Yes	Yes	Yes	Yes	Yes	Yes	Yes	Yes	
835	Dhamasin	Yes	Yes	Yes	Yes	b	a	Yes	Yes	Yes	a	Yes	Yes	Yes	Yes	
836	Rudrashanda	Yes	Yes	Yes	Yes	Yes	Yes	Yes	Yes	Yes	a	Yes	Yes	Yes	Yes	
837	Rosna	Yes	Yes	Yes	Yes	Yes	Yes	Yes	Yes	Yes	Yes	Yes	Yes	Yes	Yes	
838	Dalua Gachhi	Yes	Yes	Yes	Yes	b	a	Yes	Yes	Yes	a	Yes	Yes	Yes	Yes	
839	Mahanad Bejpara	Yes	Yes	Yes	Yes	Yes	Yes	Yes	Yes	Yes	a	Yes	Yes	Yes	Yes	
840	Paikara	Yes	Yes	Yes	Yes	b	Yes	Yes	Yes	Yes	a	Yes	Yes	Yes	Yes	
841	Chhota Sarasa	Yes	Yes	Yes	Yes	Yes	Yes	Yes	Yes	Yes	a	Yes	Yes	Yes	Yes	
842	Mandaran	Yes	Yes	Yes	Yes	a	a	Yes	Yes	Yes	a	Yes	Yes	Yes	Yes	
843	Sankpur	Yes	Yes	Yes	Yes	a	Yes	Yes	Yes	Yes	a	Yes	Yes	Yes	Yes	
844	Itachuna	Yes	Yes	Yes	Yes	a	Yes	Yes	Yes	Yes	a	Yes	Yes	Yes	Yes	
845	Barasarasa	Yes	Yes	Yes	Yes	c	Yes	Yes	Yes	Yes	Yes	Yes	Yes	Yes	Yes	
846	Makhaldi	Yes	b	Yes	Yes	b	a	a	Yes	Yes	a	Yes	Yes	Yes	Yes	
847	Gurjala	Yes	b	Yes	b	b	a	a	Yes	Yes	a	Yes	Yes	Yes	Yes	
848	Benedanga	Yes	Yes	Yes	b	a	a	a	Yes	a	a	Yes	Yes	Yes	Yes	
849	Khanyan	Yes	Yes	Yes	Yes	b	Yes	Yes	Yes	Yes	Yes	Yes	Yes	Yes	Yes	
850	Mulati	Yes	a	Yes	Yes	a	a	a	Yes	Yes	a	Yes	Yes	Yes	Yes	
851	Shyam Sundarpur	a	Yes	Yes	a	a	a	a	Yes	a	a	Yes	Yes	Yes	Yes	

Nearest Town		Land Use								
		Area under different types of land use (in hectares rounded up to one decimal place)								
Name	Distance range code i.e. a for < 5 Kms, b for 5-10 Kms and c for 10+ kms .	Forests	Area under Non-agricultural Uses	Barren and Un-cultivable land	Permanent Pastures and Other Grazing Lands	Land Under Miscellaneous Tree Crops etc.	Culturable Waste Land	Name of Village	Serial Number	
102	103	104	105	106	107	108	109	2	1	
BANSBERIA	c	0	144.9	0	0	0	0	Rameswarpur	809	
BANSBERIA	c	0	54.3	0	0	0	0	Digha	810	
BANSBERIA	c	0	153	0	0	0	0	Dwarbasini	811	
BANSBERIA	c	0	47.4	0	0	0	24.4	Chahaka	812	
BANSBERIA	c	0	41.5	0	0	0	0	Kalyanpur	813	
BANSBERIA	c	0	88.1	0	0	0	0	Mairari	814	
BANSBERIA	c	0	37.6	0	0	0	0	Jayer	815	
BANSBERIA	c	0	87.7	0	0	0	0	Sachitara	816	
BANSBARIA	c	0	91.9	0	0	0	1.9	Kamtai	817	
BANSBERIA	c	0	33.2	0	0	0	0	Sibpur	818	
BANSBERIA	c	0	34.7	0	0	0	0	Paikpara	819	
BANSBERIA	c	39.1	30.9	0	0	0	0	Srinagar	820	
BANSBERIA	c	0	67.1	0	0	0	0	Belun	821	
BANSBERIA	c	0	40.9	0	0	0	0	Marsit	822	
CHINSURHA	b	0	16.2	0	0	0	2	Kshirkundi	823	
BANSBERIA	c	0	46.5	0	0	0	0	Bhaira	824	
CHINSURHA	b	0	10.1	0	0	0	0	Kulipukur	825	
CHINSURA	c	0	27.3	0	0	0	0	Matukpur	826	
CHINSURA	c	0	9	0	0	0	0	Daulatpur	827	
CHINSURA	c	0	25.5	0	0	0	1.9	Shripala	828	
CHINSURA	c	0	15.4	0	0	0	0	Bagmaidan	829	
BANSBERIA	c	0	10.9	0	0	0	0	Saibana	830	
CHINSURA	c	0	9.7	0	0	0	1.6	Nesraguri	831	
CHINSURA	c	0	20.8	0	0	0	0	Kalishanda	832	
BANSBERIA	c	0	37	0	0	0	0	Chandrahathi	833	
BANSBERIA	c	0	15.7	0	0	0	0	Panchpara	834	
BANSBERIA	c	0	28.5	0	0	0	0	Dhamasin	835	
BANSBERIA	c	27.1	4.5	0	0	0	0	Rudrashanda	836	
BANSBERIA	c	0	30.3	0	0	0	0	Rosna	837	
BANSBERIA	c	0	17.7	0	0	0	0	Dalua Gachhi	838	
BANSBERIA	c	0	46.9	0	0	0	0	Mahanad Bejpara	839	
BANSBERIA	c	0	31.7	0	0	0	0	Paikara	840	
BANSBERIA	c	58.7	52.6	0	0	0	0	Chhota Sarasa	841	
CHINSURA	c	0	38	0	0	0	2.1	Mandaran	842	
CHINSURA	c	0	8.2	0	0	0	2.6	Sankpur	843	
CHINSURA	c	0	24.6	0	0	0	0	Itachuna	844	
CHINSURA	b	0	109.9	0	0	0	39.2	Barasarasa	845	
CHINSURA	c	0	108.7	0	0	0	1.9	Makhaldi	846	
CHINSURAH	c	0	9.4	0	0	0	0	Gurjala	847	
CHINSURAH	c	0	10.8	0	0	0	0	Benedanga	848	
CHINSURA	c	0	106.9	0	0	0	0	Khyanan	849	
CHINSURA	c	0	38.6	0	0	0	0	Mulati	850	
CHINSURA	c	0	9.4	0	0	0	0	Shyam Sundarpur	851	

Land Use												
Area under different types of land use (in hectares rounded up to one decimal place)							Area irrigated by source (in hectare).					
Serial Number	Name of Village	Fallow lands other than current fallows	Current Fallows	Net Area Sown	Total Irrigated Land Area	Total Un-irrigated Land Area	Canals (C)	Wells/Tube-wells(W/TW)	Tanks/Lakes(T/L)	Water Falls(WF)	Others(O)	
1	2	110	111	112	113	114	115	116	117	118	119	
809	Rameswarpur	0	0	490.1	465	25.1	200	250	15	0	0	
810	Digha	0	0	175.8	175.8	0	0	0	0	0	175.8	
811	Dwarbasini	0	0	500.4	449.5	50.8	18.2	0	23.9	0	407.4	
812	Chahaka	0	0	0	0	0	0	0	0	0	0	
813	Kalyanpur	0	0	35	17	18	0	0	0	0	17	
814	Mairari	0	0	0	0	0	0	0	0	0	0	
815	Jayer	0	0	216.5	216.5	0	0	0	0	0	216.5	
816	Sachitara	0	0	182.9	182.9	0	0	0	0	0	182.9	
817	Kamtai	0	0	0	0	0	0	0	0	0	0	
818	Sibpur	0	0	86.2	86.2	0	18.7	0	3.9	0	63.6	
819	Paikpara	0	0	85	85	0	18.1	0	0	0	66.9	
820	Srinagar	0	0	92	78.2	13.8	39.1	39.1	0	0	0	
821	Belun	0	0	268.7	205.5	63.2	102.8	102.7	0	0	0	
822	Marsit	0	0	165.1	132.7	32.4	66.4	66.3	0	0	0	
823	Kshirkundi	0	0	81.6	69.5	12.1	17.8	17	34.8	0	0	
824	Bhaira	0	0	160.6	131.9	28.7	43.7	43.6	44.6	0	0	
825	Kulipukur	0	0	89	79.3	9.7	37.7	22.8	18.8	0	0	
826	Matukpur	0	0	126.3	93.1	33.2	0	0	0	0	93.1	
827	Daulatpur	0	0	38	31.2	6.9	0	0	0	0	31.2	
828	Shripala	0	0	64.4	60.3	4.1	20.1	20.1	20.1	0	0	
829	Bagmaidan	0	0	52.6	41.3	11.3	0	0	0	0	41.3	
830	Saibana	0	0	47.4	43.3	4	0	0	0	0	43.3	
831	Nesraguri	0	0	47.4	41.3	6.1	20.6	20.6	0.1	0	0	
832	Kalishanda	0	0	97.1	80.5	16.6	0	0	0	0	80.5	
833	Chandrahathi	0	0	147.3	116.9	30.4	0	116.9	0	0	0	
834	Panchpara	0	0	64	49.8	14.2	0	49.8	0	0	0	
835	Dhamasin	0	0	119.8	93.1	26.7	0	93.1	0	0	0	
836	Rudrashanda	0	0	58.2	54.2	4	27.1	27.1	0	0	0	
837	Rosna	0	0	129.5	114.1	15.4	57.1	57	0	0	0	
838	Dalua Gachhi	0	0	66.8	60.7	6.1	60.7	0	0	0	0	
839	Mahanad Bejpara	0	0	188.2	148.1	40.1	74.1	74	0	0	0	
840	Paikara	0	0	129.5	101.2	28.3	50.6	50.6	0	0	0	
841	Chhota Sarasa	0	0	159.8	117.3	42.5	58.7	58.6	0	0	0	
842	Mandaran	0	0	151.8	111.3	40.5	37.1	74.2	0	0	0	
843	Sankpur	0	0	48.9	45.3	3.6	15.1	15.1	15.1	0	0	
844	Itachuna	0	0	107.5	75.9	31.6	37.9	37.9	0	0	0.1	
845	Barasarasa	0	0	221.7	142	79.7	67	75	0	0	0	
846	Makhaldi	0	0	208.2	98.3	109.9	0	0	0	0	98.3	
847	Gurjala	0	0	39.7	30.8	8.9	30.8	0	0	0	0	
848	Benedanga	0	0	47.7	35.6	12.1	35.6	0	0	0	0	
849	Khanyan	0	0	124.7	93.5	31.2	46.7	46.7	0	0	0.1	
850	Mulati	0	0	162.2	101.6	60.6	101.6	0	0	0	0	
851	Shyam Sundarpur	0	0	47.8	41.7	6.1	41.7	0	0	0	0	

Name of three most important commodities manufactured			Name of Village	Serial Number
First	Second	Third		
120	121	122	2	1

			Rameswarpur	809
			Digha	810
			Dwarbasini	811
			Chahaka	812
			Kalyanpur	813
			Mairari	814
			Jayer	815
			Sachitara	816
			Kamtai	817
			Sibpur	818
			Paikpara	819
			Srinagar	820
			Belun	821
			Marsit	822
			Kshirkundi	823
			Bhaira	824
			Kulipukur	825
			Matukpur	826
			Daulatpur	827
			Shripala	828
			Bagmaidan	829
			Saibana	830
			Nesraguri	831
			Kalishanda	832
			Chandrahati	833
			Panchpara	834
			Dhamasin	835
			Rudrashanda	836
			Rosna	837
			Dalua Gachhi	838
			Mahanad Bejpara	839
			Paikara	840
			Chhota Sarasa	841
			Mandaran	842
			Sankpur	843
			Itachuna	844
			Barasarasa	845
Paddy Husking			Makhaldi	846
			Gurjala	847
I.f.l	Board Mill	Husking Machine	Benedanga	848
U.i.c Wire	Husking Machine	Jute, Oil	Khanyan	849
			Mulati	850
			Shyam Sundarpur	851

Census of India 2011
Amenities and Land use

Serial Number	Name of Village	Location code no.	Total area of the village (in hectares rounded up to one decimal place)	Total population (2011 census)	Number of households (2011 census)	Number of educational amenities available in village, the distance range code viz; a for 0-5 kms, b for 5-10 kms, c for 10+ kms of nearest place where facility is available							
						Pre-Primary school (PP)	Primary school (P)	Middle school (M)	Secondary School (S)	Senior Secondary school (SS)	Degree college of arts science & commerce (ASC)	Engineering college(EC)	Medical college (MC)
1	2	3	4	5	6	7	8	9	10	11	12	13	14
852	Niala	324872	344.6	3183	695	1	1	a	a	a	a		
853	Berui	324873	184.5	1306	312	2	2	1	a		1	c	c a
854	Golaguri	324874	161	1385	310	1	1						
855	Tanba	324875	140.9	2220	522	1	1	a	a	a	a	b	
856	Abira	324876	79	720	160	1	1		a	b	b		
857	Haridaspur	324877	141.7	1223	287	1	1	1	1	a	b		
858	Chapta	324878	335.3	2563	641	1	1		a	a	b		
859	Jangalpur	324879	44.6	363	89	1	1						
860	Ilchhoba	324880	425.5	4236	1105	4	3	2	2	1			
861	Depara	324881	371	2214	523	1	1						
862	Acharpara	324882	46	336	79	1	1						
863	Balarampur	324883	124.9	616	149	1	1						
864	Baikunthapur	324884	39	411	94	1	1						
865	Asua	324885	117.5	626	125	1	1						
866	Anch Gari	324886	128.1	1066	280	1	1						
867	Muktikri	324887	84.6	840	195	1	1						
868	Napara	324888	51.5	182	43	1	1						
869	Chaklai	324889	206.8	1265	277	1	1						
870	Gazina Daspur	324890	297.2	2535	626	2	2	1	1				
871	Panch Deuli	324891	53.7	354	88	1	1		a		b		
872	Shikhira	324892	69.9	951	253	1	1		a	a	b		
873	Bejpara	324893	80	618	147	1	1		a	a	b	b	
874	Uttar Dashdarun	324894	98.9	89	20	a							
875	Radhanagar	324895	227.2	1735	443	1	1	a	a	a	b		
876	Shibrai	324896	165.5	1151	284	b	a	a	a	a	b		
877	Dakhin Dashdarun	324897	36.1	510	119	1	1						
878	Pakri	324898	235.1	2743	681	3	3	1	1	1	b		
Block T O T A L :			26788.2	265863	62474	231	222	54	45	16	1	1	0

- Village Directory

(As in 2009)

le. (If not available within the < 5 Kms, b for 5-10 Kms and c cility is available is given).					Number of Medical Amenities available. (If not available within the village , the distance range code viz; a for < 5 Kms, b for 5-10 Kms and c for 10+ kms of nearest place where facility is available is given).							Name of Village	Serial Number							
Management institute (MI)	Polytechnic (Pt)	Vocational training school /ITI	Non-formal training centre (NFTC)	Special school for disabled (SSD)	Others (specify)	Community health centre (CHC)	Primary health centre (PHC)	Primary health sub centre (PHS)	Maternity and child welfare centre (MCW)	T.B. clinic (TBC)	Hospital-allopathic (HA)			Hospital-alternative medicine (HO)	Dispensary (D)	Veterinary hospital (VH)	Mobile health clinic (MHC)	Family welfare centre (FWC)		
15	16	17	18	19	20	21	22	23	24	25	26	27	28	29	30	31	2	1		
	c	c		a													Niala	852		
c	a	c	c	a		a	a	a	c	c	a	c	a	c	a	a	Berui	853		
						b	b	b	b	c	b	b	b	c	c	b	Golaguri	854		
		c				c	b	1									Tanba	855		
		c				c	b	a									Abira	856		
		c	c			c	b	a									Haridaspur	857		
				b		b	a	b						c	a	c	Chapta	858		
						b	b	b		c	b			c		b	Jangalpur	859		
						b	b	1		c	b			c		b	Ilchhoba	860		
						b	b	1		c	b			c		b	Depara	861		
						b	b	b		c	b			c		b	Acharpara	862		
						b	b	a		c	b			c		b	Balarampur	863		
						b	b	b		c	b			c		b	Baikunthapur	864		
						b	b	b		c	b			c		b	Asua	865		
						c	c	b		c	c		c			c	Anch Gari	866		
						c	c	b		c	c		c			c	Muktikri	867		
						c	c	b		c	c		c			c	Napara	868		
						c	c	b		c	c		c			c	Chaklai	869		
						b	b	1		c	b			c		b	Gazina Daspur	870		
		c				c	a							c			Panch Deuli	871		
						b	c	1 b						c	a	c	Shikhira	872		
	b	c				c	b	1						c			Bejpara	873		
																	Uttar Dashdarun	874		
		c		c		c	c	1						c			Radhanagar	875		
						c	b	a							a		Shibrai	876		
																	Dakhin Dashdarun	877		
						c	c	1							a		Pakri	878		
0					0	0	0	0	0	0	9	50	13	1	0	0	6	2	0	4 : Block T O T A L

Serial Number	Name of Village	Number of Non-Government Medical Amenities available.							Availability of drinking water - Yes / No							
		Charitable non Govt. hospital/Nursing home.	Medical practitioner with MBBS Degree	Medical practitioner with other degree	Medical practitioner with no degree	Traditional practitioner and faith healer	Medicine Shop	Others	Tap water (Treated/Untreated)	Well water (Covered / Uncovered well)	Hand Pump	Tube wells / Bore well	Spring	River / Canal	Tank / Pond / Lake	Others
1	2	32	33	34	35	36	37	38	39	40	41	42	43	44	45	46
852	Niala	0	0	0	0	0	0	0	No	No	No	Yes	No	No	No	No
853	Berui	0	0	0	0	0	0	0	Yes	No	Yes	No	No	No	Yes	No
854	Golaguri	0	0	0	0	0	0	0	Yes	No	Yes	No	No	No	No	No
855	Tanba	0	0	0	0	0	0	0	Yes	No	Yes	Yes	No	Yes	Yes	No
856	Abira	0	0	1	0	0	0	0	Yes	No	Yes	Yes	No	Yes	Yes	No
857	Haridaspur	0	0	0	0	0	0	0	Yes	No	Yes	No	No	No	Yes	No
858	Chapta	0	0	0	1	0	0	0	No	No	Yes	No	No	No	Yes	No
859	Jangalpur	0	0	0	0	0	0	0	Yes	No	Yes	Yes	No	No	No	No
860	Ilchhoba	0	0	0	0	0	0	0	Yes	No	Yes	No	No	No	No	No
861	Depara	0	0	0	1	3	0	0	Yes	No	Yes	No	No	No	No	No
862	Acharpara	0	0	0	0	0	0	0	No	No	Yes	No	No	No	No	No
863	Balarampur	0	0	0	1	0	0	0	Yes	No	Yes	No	No	No	No	No
864	Baikunthapur	0	0	0	0	0	0	0	Yes	No	Yes	No	No	No	No	No
865	Asua	0	0	0	0	0	0	0	No	No	Yes	No	No	No	No	No
866	Anch Gari	0	0	0	0	0	0	0	Yes	No	Yes	No	No	No	No	No
867	Muktikri	0	0	2	1	1	1	0	No	No	Yes	No	No	No	No	No
868	Napara	0	0	0	0	0	0	0	Yes	No	Yes	No	No	No	No	No
869	Chaklai	0	0	0	0	0	0	0	No	No	Yes	No	No	No	No	No
870	Gazina Daspur	0	0	1	1	1	0	0	Yes	No	Yes	No	No	No	No	No
871	Panch Deuli	0	0	0	0	0	0	0	No	No	Yes	Yes	No	No	Yes	No
872	Shikhira	0	0	0	1	0	0	0	No	No	Yes	No	No	No	Yes	No
873	Bejpara	0	0	0	0	0	0	0	No	No	Yes	No	No	Yes	Yes	No
874	Uttar Dashdarun	0	0	0	0	0	0	0	No	No	No	Yes	No	No	Yes	No
875	Radhanagar	0	0	0	0	0	0	0	No	No	Yes	No	No	No	Yes	No
876	Shibrai	0	0	0	0	0	0	0	No	No	Yes	No	No	No	Yes	No
877	Dakhin Dashdarun	0	0	0	0	0	0	0	No	No	No	Yes	No	No	Yes	No
878	Pakri	0	2	0	0	0	1	0	Yes	No	Yes	No	No	No	Yes	No
Block T O T A L :		0	16	32	48	18	42	0	64	8	129	52	0	35	75	2

Availability of toilet & others Yes / No				Communication and transport facilities (If amenities available code -Yes is given except for Village Pin Code ,If not available within the village , the distance range code viz; a for < 5 Kms, b for 5-10 Kms and c for 10+ kms of nearest place where facility is available is given).									
Community toilet including bath.	Community toilet excluding bath.	Rural sanitary mart or sanitary hardware outlet available near the village.	Community bio- gas or recycle of waste for productive use.	Post office(PO)	Sub post office (SPO)	Post & Telegraph office (P&TO)	Village Pin Code	Telephones (Land lines)	Public call office (PCO)	Mobile phone coverage	Name of Village	Serial Number	
47	48	49	50	51	52	53	54	55	56	57	2	1	
No	No	No	No			b	712149	b	b	Yes	Niala	852	
No	No	No	No	a	a	a	712146	Yes	Yes	Yes	Berui	853	
No	No	No	No	Yes	b	b	712146	b	b	b	Golaguri	854	
No	No	No	No	a	a	a	712147	Yes	Yes	Yes	Tanba	855	
No	No	No	No	b	a	b	712147	a	b	Yes	Abira	856	
No	No	No	No		Yes	b	712147	Yes	Yes	Yes	Haridaspur	857	
No	No	No	No	b	a	b	712147	Yes	Yes	Yes	Chapta	858	
No	No	No	No	Yes		b	712146	b	Yes	Yes	Jangalpur	859	
No	No	No	No	Yes	Yes	Yes	712146		Yes	Yes	Ilchhoba	860	
No	No	No	No			b	712146	c	b	c	Depara	861	
No	No	No	No	Yes		b	712146	c	b	b	Acharpara	862	
No	No	No	No		b	b	712146	a	b	a	Balarampur	863	
No	No	No	No	Yes		b	712146	c	b	b	Baikunthapur	864	
No	No	No	No	a		Yes	712146	b	b	b	Asua	865	
No	No	No	No			b	712146	c	b	b	Anch Gari	866	
No	No	No	No			b	712146	c	b	b	Muktikri	867	
No	No	No	No	c	b	b	712146	c	b	b	Napara	868	
No	No	No	No			b	712146	c	b	b	Chaklai	869	
No	No	No	No		Yes	b	712146	c	b	b	Gazina Daspur	870	
No	No	No	No	c	a	c	712148	Yes	b	Yes	Panch Deuli	871	
No	No	No	No	b	a	b	712147	Yes	Yes	Yes	Shikhira	872	
No	No	No	No			b	712149	Yes	Yes	Yes	Bejpara	873	
No	No	No	No			b	712149	a	c	Yes	Uttar Dashdarun	874	
No	No	No	No	b	Yes	b	712147	Yes	Yes	Yes	Radhanagar	875	
No	No	No	No		a	a	712147	Yes	b	Yes	Shibrai	876	
No	No	No	No			b	712149	Yes	Yes	Yes	Dakhin Dashdarun	877	
No	No	No	No	b	Yes	b	712148	Yes	Yes	Yes	Pakri	878	
4	5	31	0	25	16	12	153	111	108	124	: Block TOTAL		

Communication and transport facilities (If amenities available code -Yes is given except for Village Pin Code ,If not available within the village , the distance range code viz; a for < 5 Kms, b for 5-10 Kms and c for 10+ kms of nearest place where facility is available is given).													Village connected to highway (If amenities available code viz; a for < 5 Kms, b for 5-10 Kms and c for 10+ kms of nearest place where facility is available is given).				
Serial Number	Name of Village	Internet cafes/ Common service centre (CSC)	Private courier facility	Bus service (Public & Private)	Railway stations	Auto/Modified Autos	Taxis and Vans	Tractors	Cycle-pulled rickshaws(Manual & Machine driven)	Carts driven by animals	Sea /River ferry service	Connected to national highway(NH)	Connected to state highway(SH)	Connected to major district road (MDR)	Connected to others district road	Pucca roads	
1	2	58	59	60	61	62	63	64	65	66	67	68	69	70	71	72	
852	Niala	c	b	a	b	c	a	c	Yes	a	b					a	
853	Berui	a	a	Yes	a	a	a	Yes	a	Yes	b	a	c	a	Yes	Yes	
854	Golaguri	b	b	b	b	b	b	b	Yes	c	b	c	c	c	c	Yes	
855	Tanba	a	b	a	a	c	a	Yes	Yes	Yes	a	a	a		Yes	Yes	
856	Abira	b	c	a	b	c	a	Yes	Yes	Yes	b	b	b			a	
857	Haridaspur	c	b	a	b	c	Yes	Yes	Yes	a	b				Yes	Yes	
858	Chapta	c	b	b	b	Yes	a	Yes	Yes	Yes	b				Yes	Yes	
859	Jangalpur	b	b	a	b	c	a	b	Yes	c	a					a	
860	Ilchhoba	c	b	a	b	c	a	a	Yes	c	b					Yes	
861	Depara	b	b	b	b	b	b	Yes	Yes	b	b	c	c	c	c	a	
862	Acharpara	b	b	b	b	b	Yes	Yes	Yes	b	b	c	c	c	c	b	
863	Balarampur	c	b	b	b	b	b	Yes	Yes	b	Yes	c	c	c	c	a	
864	Baikunthapur	b	b	b	b	b	a	a	Yes	b	b	c	c	c	c	Yes	
865	Asua	b	b	b	b	b	a	a	Yes	Yes	b	c	c	c	c	b	
866	Anch Gari	b	b	b	b	b	a	b	Yes	b	a	c	c	c	c	a	
867	Muktikri	b	b	b	b	b	a	Yes	Yes	c	a	c	c	c	c	Yes	
868	Napara	b	b	b	b	b	a	Yes	c	b	c	c	c	c	c	a	
869	Chaklai	b	b	b	b	b	b	Yes	Yes	b	b	c	c	c	c	a	
870	Gazina Daspur	c	c	b	b	b	b	Yes	Yes	c	a	c	c	c	c	Yes	
871	Panch Deuli	b	b	b	b	c	a	Yes	Yes	Yes	b					Yes	
872	Shikhira	b	b	b	b	c	Yes	b	Yes	Yes	b	b	b		Yes	Yes	
873	Bejpara	Yes	a	b	b	c	a	Yes	Yes	Yes	a	b			Yes	Yes	
874	Uttar Dashdarun	c	b	a	c	c	a	Yes	Yes	c	b					a	
875	Radhanagar	c	b	b	b	Yes	a	a	Yes	c	a	b	b		Yes	a	
876	Shibrai	c	a	a	b	Yes	a	Yes	Yes	Yes	b				Yes	a	
877	Dakhin Dashdarun	c	b	a	b	c	a	Yes	Yes	Yes	b					Yes	
878	Pakri	Yes	b	Yes	b	Yes	a	a	Yes	Yes	b	b	b		Yes	Yes	
Block T O T A L :		26	8	56	6	30	101	102	142	128	7	4	21	27	74	83	

ys,village roads, banks & credit societies :-Yes is given, If not available within the code viz; a for < 5 Kms, b for 5-10 Kms place where facility is available is given).							Availability of miscellaneous facilities (If amenities available code -Yes is given, If not available within the village , the distance range code viz; a for < 5 Kms, b for 5-10 Kms and c for 10+ kms of nearest place where facility is available is given).											
Kutchcha roads	Water bounded macadam(WBM) roads	Navigable waterway (river/canal)(NW)	Footpaths (FP)	Commercial & Co-operative Banks	ATM	Agricultural Credit Societies	Self-Help Group (SHG)	Public distribution system (PDS) shop	Mandis / Regular market	Weekly Haat	Agricultural marketing society	Integrated Child Development Scheme (Nutritional Centres)	Anganwadi Centre (Nutritional Centres)	Others (Nutritional Centres)	Name of Village	Serial Number		
73	74	75	76	77	78	79	80	81	82	83	84	85	86	87	2	1		
a			Yes	a	a	c	Yes	Yes	c	Yes	Yes	Yes	Yes	Yes	Niala	852		
Yes	a	c	Yes	a	a	c	Yes	a	c	a	a	a	a	Yes	Berui	853		
a	a	a	Yes	Yes	b	Yes	a	a	c	a	a	Yes	Yes	Yes	Golaguri	854		
Yes			Yes			c	Yes	Yes	c	a	a	Yes	Yes	Yes	Tanba	855		
Yes				b	b	c	Yes	a	c	a	Yes	Yes	Yes	Yes	Abira	856		
Yes			Yes	Yes		Yes	Yes	Yes	c	Yes	Yes	Yes	Yes	Yes	Haridaspur	857		
a			Yes	b	b	Yes	Yes	Yes	c	Yes	Yes	Yes	Yes	Yes	Chapta	858		
Yes						Yes	Yes	Yes	c	Yes	Yes	Yes	Yes	Yes	Jangalpur	859		
a			Yes			c	Yes	Yes	c	Yes	Yes	c	Yes	Yes	Ilchhoba	860		
Yes			Yes	Yes	b	Yes	Yes	Yes	c	Yes	Yes	Yes	Yes	Yes	Depara	861		
Yes				b	c	c	Yes	a	c	Yes	Yes	b	Yes	Yes	Acharpara	862		
Yes				Yes	b	Yes	Yes	Yes	c	Yes	Yes	Yes	Yes	Yes	Balarampur	863		
Yes				b	b	c	Yes	Yes	c	Yes	Yes	b	Yes	Yes	Baikunthapur	864		
Yes				a	b	c	Yes	Yes	c	Yes	Yes	Yes	Yes	Yes	Asua	865		
a	Yes		Yes	b	b	c	Yes	Yes	c	Yes	Yes	Yes	Yes	Yes	Anch Gari	866		
Yes				b	c	c	Yes	Yes	c	Yes	Yes	Yes	Yes	Yes	Muktikri	867		
Yes				b	c	c	Yes	Yes	c	Yes	Yes	Yes	Yes	Yes	Napara	868		
Yes			Yes			c	Yes	Yes	c	Yes	Yes	Yes	Yes	Yes	Chaklai	869		
Yes			Yes			c	Yes	Yes	c	Yes	Yes	Yes	Yes	Yes	Gazina Daspur	870		
Yes				b	c	c	Yes	Yes	c	Yes	Yes	Yes	Yes	Yes	Panch Deuli	871		
Yes				b	b	Yes	Yes	a	c	a	Yes	Yes	Yes	Yes	Shikhira	872		
Yes						c	Yes	Yes	c	Yes	Yes	Yes	Yes	Yes	Bejpara	873		
a						c	Yes	Yes	c	Yes	Yes	Yes	Yes	Yes	Uttar Dashdarun	874		
Yes	Yes		Yes	a	b	c	Yes	a	c	a	a	Yes	Yes	Yes	Radhanagar	875		
Yes			Yes	a	b	c	Yes	Yes	Yes	Yes	Yes	Yes	Yes	Yes	Shibrai	876		
Yes						c	Yes	Yes	c	Yes	Yes	Yes	Yes	Yes	Dakhin Dashdarun	877		
Yes			Yes	Yes	b	Yes	Yes	a	Yes	Yes	Yes	Yes	Yes	Yes	Pakri	878		
117	40	16	111	23	0	37	148	92	15	39	63	60	149	152	: Block T O T A L			

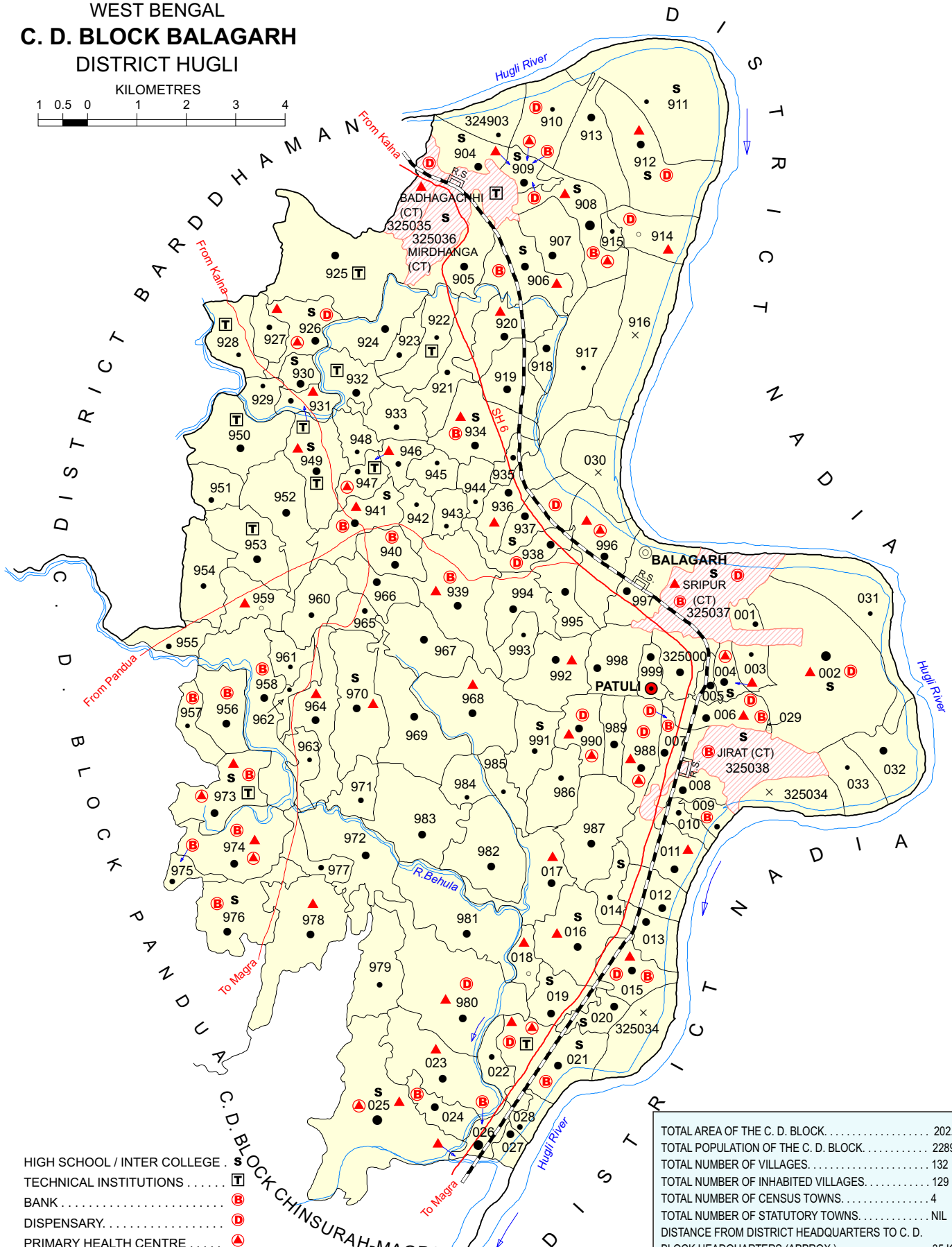
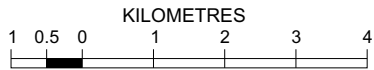
Availability of miscellaneous facilities (If amenities available code -Yes is given, If not available within the village , the distance range code viz; a for < 5 Kms, b for 5-10 Kms and c for 10+ kms of nearest place where facility is available is given).												Availability of electricity (Yes/No)			
Serial Number	Name of Village	ASHA (Accredited Social Health Activist)	Community centre with/without TV	Sports Field,	Sports Club / Recreation Centre	Cinema / Video Hall	Public Library	Public Reading Room	Newspaper Supply	Assembly Polling station	Birth & Death Registration Office	Power Supply for Domestic Use (ED)	Power Supply for Agricultural Use (EAG)	Power Supply for Commercial Use (EC)	Power Supply for All Uses (EA)
1	2	88	89	90	91	92	93	94	95	96	97	98	99	100	101
852	Niala	Yes	Yes	Yes	Yes	Yes	Yes	Yes	Yes	Yes	Yes	Yes	Yes	Yes	Yes
853	Berui	a	Yes	Yes	Yes	a	a	a	a	Yes	Yes	Yes	Yes	Yes	Yes
854	Golaguri	Yes	a	a	a	a	a	a	a	a	Yes	Yes	No	No	No
855	Tanba	Yes	Yes	Yes	Yes	a	Yes	Yes	Yes	Yes	Yes	Yes	Yes	Yes	Yes
856	Abira	Yes	Yes	Yes	Yes	Yes	Yes	Yes	Yes	Yes	a	Yes	Yes	Yes	Yes
857	Haridaspur	Yes	Yes	Yes	Yes	Yes	Yes	Yes	Yes	Yes	Yes	Yes	Yes	Yes	Yes
858	Chapta	Yes	Yes	Yes	Yes	Yes	Yes	Yes	Yes	Yes	Yes	Yes	Yes	Yes	Yes
859	Jangalpur	Yes	Yes	Yes	Yes	Yes	Yes	Yes	Yes	Yes	Yes	Yes	No	No	No
860	Ilchhoba	Yes	Yes	Yes	Yes	Yes	Yes	Yes	Yes	Yes	Yes	Yes	No	No	No
861	Depara	Yes	Yes	Yes	Yes	Yes	Yes	Yes	Yes	Yes	Yes	Yes	No	No	No
862	Acharpara	Yes	Yes	Yes	Yes	Yes	Yes	Yes	Yes	Yes	Yes	Yes	No	No	No
863	Balarampur	Yes	Yes	Yes	Yes	Yes	Yes	Yes	Yes	Yes	Yes	Yes	No	No	No
864	Baikunthapur	Yes	Yes	Yes	Yes	Yes	Yes	Yes	Yes	Yes	Yes	Yes	No	No	No
865	Asua	Yes	Yes	Yes	Yes	Yes	Yes	Yes	Yes	Yes	Yes	Yes	No	No	No
866	Anch Gari	Yes	Yes	Yes	Yes	Yes	Yes	Yes	Yes	Yes	Yes	Yes	No	No	No
867	Muktikri	Yes	Yes	Yes	Yes	Yes	Yes	Yes	Yes	Yes	Yes	Yes	No	No	No
868	Napara	Yes	Yes	Yes	Yes	Yes	Yes	Yes	Yes	Yes	Yes	Yes	No	No	No
869	Chaklai	Yes	Yes	Yes	Yes	Yes	Yes	Yes	Yes	Yes	Yes	Yes	No	No	No
870	Gazina Daspur	Yes	Yes	Yes	Yes	Yes	Yes	Yes	Yes	Yes	Yes	Yes	No	No	No
871	Panch Deuli	Yes	Yes	Yes	Yes	Yes	Yes	Yes	Yes	Yes	Yes	Yes	Yes	Yes	Yes
872	Shikhira	Yes	Yes	Yes	Yes	Yes	Yes	Yes	Yes	a	Yes	Yes	Yes	Yes	Yes
873	Bejpara	Yes	Yes	Yes	Yes	Yes	Yes	Yes	Yes	Yes	Yes	Yes	Yes	Yes	Yes
874	Uttar Dashdarun	Yes	Yes	Yes	Yes	Yes	Yes	Yes	Yes	Yes	Yes	Yes	Yes	No	No
875	Radhanagar	Yes	Yes	Yes	Yes	Yes	Yes	Yes	Yes	Yes	Yes	Yes	Yes	Yes	Yes
876	Shibrai	Yes	Yes	Yes	Yes	Yes	Yes	Yes	Yes	Yes	a	Yes	Yes	No	No
877	Dakhin Dashdarun	Yes	Yes	Yes	Yes	Yes	Yes	Yes	Yes	Yes	Yes	Yes	Yes	Yes	Yes
878	Pakri	Yes	Yes	Yes	Yes	Yes	Yes	Yes	Yes	Yes	a	Yes	Yes	Yes	Yes
Block T O T A L :		143	103	126	123	43	55	78	148	127	57	153	139	123	122

Nearest Town		Land Use							
		Area under different types of land use (in hectares rounded up to one decimal place)							
Name	Distance range code i.e. a for < 5 Kms, b for 5-10 Kms and c for 10+ kms .	Forests	Area under Non-agricultural Uses	Barren and Un-cultivable land	Permanent Pastures and Other Grazing Lands	Land Under Miscellaneous Tree Crops etc.	Culturable Waste Land	Name of Village	Serial Number
102	103	104	105	106	107	108	109	2	1
BANSBERIA	c	0	109.8	0	0	0	0	0 Niala	852
CHINSURA	c	0	33.6	0	0	0	0	0 Berui	853
BANSBERIA	c	0	0	0	0	0	0	0 Golaguri	854
TRIBANI	c	0	23.6	0	0	0	0	0 Tanba	855
TRIBENI	c	0	14.3	0	0	0	0	0 Abira	856
TRIBENI	c	0	20.3	0	0	0	0	0 Haridaspur	857
TRIBENI	c	0	43.9	0	0	0	0	0 Chapta	858
BANSBERIA	c	0	0	0	0	0	0	0 Jangalpur	859
BANSBERIA	c	0	0	0	0	0	0	0 Ilchhoba	860
Bansberia	a	0	41.8	0	0	0	0	0 Depara	861
Bansberia		0	5	0	0	0	0	0 Acharpara	862
BANSBERIA	c	0	22.3	0	0	0	0	0 Balarampur	863
BANSBERIA	a	0	17.7	0	0	0	0	0 Baikunthapur	864
BASBERIA	b	0	1	0	0	0	0	0 Asua	865
BANSBERIA	b	0	24.4	0	0	0	0	0 Anch Gari	866
BANSBERIA	b	0	20.9	0	0	0	0	0 Muktikri	867
BANSBERIA	b	0	0.3	0	0	0	0	0 Napara	868
BANSBERIA	b	0	39.4	0	0	0	0	0 Chaklai	869
BANSBERIA	b	0	36.5	0	0	0	0	0 Gazina Daspur	870
TRIBANI	b	0	5.2	0	0	0	0	0 Panch Deuli	871
TRIBANI	b	0	5.1	0	0	0	0	0 Shikhira	872
TRIBENI	b	0	11.2	0	0	0	0	0 Bejpara	873
RIBENI	b	0	14	0	0	0	0	0 Uttar Dashdarun	874
TRIBENI	b	0	16.7	0	0	0	5	5 Radhanagar	875
TRIBENI		0	16	0	0	0	0	0 Shibrai	876
TRIBENI	b	0	7.7	0	0	0	0	0 Dakhin Dashdarun	877
TRIBENI	b	0	25.1	0	0	0	0	0 Pakri	878
0	0	132.6	4922.7	0	0	0	703.5	: Block T O T A L	

Land Use												
Area under different types of land use (in hectares rounded up to one decimal place)							Area irrigated by source (in hectare).					
Serial Number	Name of Village	Fallow lands other than current fallows	Current Fallows	Net Area Sown	Total Irrigated Land Area	Total Un-irrigated Land Area	Canals (C)	Wells/Tube-wells(W/TW)	Tanks/Lakes(T/L)	Water Falls(WF)	Others(O)	
1	2	110	111	112	113	114	115	116	117	118	119	
852	Niala	0	0	234.9	150.8	84	0	0	0	0	150.8	
853	Berui	0	0	150.8	141.6	9.2	47.2	43.1	47.2	0	4.2	
854	Golaguri	0	0	161	130	31	0	25	5	0	100	
855	Tanba	0	0	117.3	80.9	36.4	0	80.9	0	0	0	
856	Abira	0	0	64.7	54.6	10.1	0	54.6	0	0	0	
857	Haridaspur	0	0	121.4	111.3	10.1	0	111.3	0	0	0	
858	Chapta	0	0	291.4	232.7	58.7	0	232.7	0	0	0	
859	Jangalpur	0	0	44.6	35.2	9.4	0	0	0	0	35.2	
860	Ilchhoba	0	0	425.5	377.9	47.6	0	264.5	0	0	113.4	
861	Depara	0	0	329.2	299.2	30	0	15.6	5	0	278.6	
862	Acharpara	0	0	41	31	10	0	21	2	0	8	
863	Balarampur	0	0	102.6	92.4	10.1	0	80	5	0	7.4	
864	Baikunthapur	0	0	21.3	13.2	8.1	0	0	0	0	13.2	
865	Asua	0	0	116.5	95	21.5	0	80	2	0	13	
866	Anch Gari	0	0	103.6	91.5	12.1	81	5.5	5	0	0	
867	Muktikri	0	0	63.7	49.4	14.3	40.5	8.9	0	0	0	
868	Napara	0	0	51.1	46.1	5	28.3	17.8	0	0	0	
869	Chaklai	0	0	167.3	159.2	8.1	86.3	67.9	5	0	0	
870	Gazina Daspur	0	0	260.6	182.2	78.5	141.7	15.5	25	0	0	
871	Panch Deuli	0	0	48.5	37.2	11.3	0	37.2	0	0	0	
872	Shikhira	0	0	64.8	56.7	8.1	0	56.7	0	0	0	
873	Bejpara	0	0	68.8	42.5	26.3	0	42.5	0	0	0	
874	Uttar Dashdarun	0	0	84.9	72.8	12.1	0	72.8	0	0	0	
875	Radhanagar	0	0	205.5	153.4	52.1	0	153.4	0	0	0	
876	Shibrai	0	0	149.5	120.4	29.1	0	120.4	0	0	0	
877	Dakhin Dashdarun	0	0	28.4	23.1	5.3	0	23.1	0	0	0	
878	Pakri	0	0	210	157.4	52.6	0	157.4	0	0	0	
Block T O T A L :		0	0	21029	17938	3091.1	5768.3	7618.9	757.7	0		

Name of three most important commodities manufactured			Name of Village	Serial Number
First	Second	Third		
120	121	122	2	1
			Niala	852
			Berui	853
			Golaguri	854
			Tanba	855
			Abira	856
			Haridaspur	857
			Chapta	858
			Jangalpur	859
			Ilchhoba	860
			Depara	861
			Acharpara	862
			Balarampur	863
			Baikunthapur	864
			Asua	865
			Anch Gari	866
			Muktikri	867
			Napara	868
			Chaklai	869
			Gazina Daspur	870
			Panch Deuli	871
			Shikhira	872
			Bejpara	873
			Uttar Dashdarun	874
			Radhanagar	875
			Shibrai	876
			Dakhin Dashdarun	877
			Pakri	878
			: Block T O T A L	

INDIA
WEST BENGAL
C. D. BLOCK BALAGARH
DISTRICT HUGLI



- HIGH SCHOOL / INTER COLLEGE s
- TECHNICAL INSTITUTIONS T
- BANK B
- DISPENSARY D
- PRIMARY HEALTH CENTRE A
- OTHER MEDICAL SERVICES ▲
- BOUNDARY, DISTRICT ————
- " C. D. BLOCK ————
- " VILLAGE WITH MDDS CODE [324903]
- HEADQUARTERS : POLICE STATION ⊙
- " C. D. BLOCK ●
- POPULATION SIZE OF VILLAGES: BELOW 200, 200-499, 500-999, 1000-4999, 5000 AND ABOVE ○ ● ● ● ●

TOTAL AREA OF THE C. D. BLOCK	202.15 Sq. Kms.
TOTAL POPULATION OF THE C. D. BLOCK	228998
TOTAL NUMBER OF VILLAGES	132
TOTAL NUMBER OF INHABITED VILLAGES	129
TOTAL NUMBER OF CENSUS TOWNS	4
TOTAL NUMBER OF STATUTORY TOWNS	NIL
DISTANCE FROM DISTRICT HEADQUARTERS TO C. D. BLOCK HEADQUARTERS (APPROX.)	35 Kms.

- UNINHABITED VILLAGE WITH MDDS CODE [X 325034]
- CENSUS TOWN WITH MDDS CODE [325038]
- STATE HIGHWAY SH 6
- IMPORTANT METALLED ROADS ————
- RAILWAY LINE WITH STATION, BROAD GAUGE [R S]
- RIVER AND STREAM [Blue line]

Alphabetical List of Villages

Name of the CD Block : Balagarh

CD Block Code (2011) : 0192

Sl. No.	Name of the Village	PLCN 2001	MDDS PLCN 2011
1	2	3	4
1	Abdulpur	01864300	324918
2	Ahmadpur	01871300	324988
3	Aida Kismat	01863100	324906
4	Alisa Garia	01865400	324929
5	Arazi Aschitpur	01874500	325018
6	Arazi Bhabanipur	01872900	325003
7	Arazi Guptipara	01863200	324907
8	Asanpur	01871400	324989
9	Aschitpur	01874700	325020
10	Babla	01869600	324971
11	Baga	01870600	324981
12	Baksagari	01871700	324992
13	Bakulia	01865100	324926
14	Balagarh	01873000	325004
15	Baligari	01866300	324938
16	Baneswarpur	01873900	325012
17	Bankipur	01866100	324936
18	Bara Nekua	01865300	324928
19	Barail	01871200	324987
20	Baruipara	01872500	325000
21	Basantapur	01871000	324985
22	Basna	01870800	324983
23	Basuki	01867300	324948
24	Batna	01867900	324954
25	Beleswar	01869400	324969
26	Belgachhi	01866800	324943
27	Benepukur	01868600	324961
28	Bhabanipur	01872700	325001
29	Bhabanipur Char	01872800	325002
30	Bhalki	01870200	324977
31	Bhelurgari	01871900	324994
32	Chandi Gachha	01870500	324980
33	Chandpur	01867100	324946
34	Chandra	01872200	324997
35	Char Noapara	01875700	325030
36	Char Rampur	01863900	324914
37	Char Sultanpur	01862700	324903
38	Char Sundalpur	01864200	324917
39	Chhera Char Krishnabati	01863600	324911
40	Chhota Nekua	01865200	324927
41	Dadpur	01874600	325019
42	Dahartiornai	01869000	324965
43	Dahia	01868700	324962
44	Dakshin Gopalpur	01875200	325025
45	Debipur	01866700	324942

Alphabetical List of Villages

Name of the CD Block : Balagarh

CD Block Code (2011) : 0192

Sl. No.	Name of the Village	PLCN 2001	MDDS PLCN 2011
1	2	3	4
46	Demar Gachha	01867700	324952
47	Dhak Chhara	01870700	324982
48	Dhopapara	01867500	324950
49	Digra	01864600	324921
50	Dumurdahadham	01874800	325021
51	Durllabhpur	01876000	325033
52	Dwarpara	01869300	324968
53	Ektarpur	01869500	324970
54	Fatepur	01863000	324905
55	Gaipara	01868200	324957
56	Gangadharpur	01867200	324947
57	Gaurnai	01874400	325017
58	Gopalbati	01865600	324931
59	Gournagar	01875800	325031
60	Guptipara	01863400	324909
61	Guptipara Char	01863500	324910
62	Hamjampur	01868500	324960
63	Hasimpur	01873300	325007
64	Hatikanda	01873700	325010
65	Ichhapura	01865000	324925
66	Ilampur	01864900	324924
67	Inchhura	01866600	324941
68	Itagar	01870300	324978
69	Jagulia	01868300	324958
70	Jasra	01866000	324935
71	Jot Narayan	01865500	324930
72	Kabura	01871600	324991
73	Kaliagar	01873200	325006
74	Kalyanshri	01868000	324955
75	Kamalpur	01874300	325016
76	Kamar Danga	01864500	324920
77	Kamarpara	01869800	324973
78	Kanpara	01871800	324993
79	Karinya	01867800	324953
80	Khamargachhi	01874100	325014
81	Khetpur	01865700	324932
82	Kolara	01872000	324995
83	Krishnabati	01863300	324908
84	Kulgachhi	01870000	324975
85	Kuliapara	01867400	324949
86	Mahipalpur	01869900	324974
87	Maijdia	01869100	324966
88	Malancha	01870100	324976
89	Mamudpur	01868400	324959
90	Masara	01866400	324939

Alphabetical List of Villages

Name of the CD Block : Balagarh

CD Block Code (2011) : 0192

Sl. No.	Name of the Village	PLCN 2001	MDDS PLCN 2011
1	2	3	4
91	Matukpur	01867600	324951
92	Moktarpur	01874000	325013
93	Mundukhola	01872300	324998
94	Mura Gachha	01864700	324922
95	Muragari	01866900	324944
96	Musuria	01868900	324964
97	Naopara	01868800	324963
98	Naosarai	01875400	325027
99	Naricha	01875000	325023
100	Nata Gari	01865900	324934
101	Nityanandapur	01875100	325024
102	Nutan Char Krishnabati	01863700	324912
103	Paigachhi	01864400	324919
104	Panchpara	01871500	324990
105	Paranpur	01873600	325009
106	Patuli	01872400	324999
107	Pratappur	01871100	324986
108	Rajaipur	01867000	324945
109	Rajballabhpur	01875600	325029
110	Ramnagar	01875500	325028
111	Rampur	01864000	324915
112	Raninagar	01875900	325032
113	Rasulpur Char	01864100	324916
114	Rukespur	01873800	325011
115	Sabek Char Krishnabati	01863800	324913
116	Sadhu Bangali	01870400	324979
117	Saira	01864800	324923
118	Salarpur	01868100	324956
119	Sarenda	01869200	324967
120	Sargaria	01869700	324972
121	Serpur	01875300	325026
122	Sija	01874200	325015
123	Simulia	01874900	325022
124	Somra	01866200	324937
125	Sukharia	01872100	324996
126	Suksagar	01876100	325034
127	Sultanpur	01862800	324904
128	Tamlipara	01873100	325005
129	Telini Para	01870900	324984
130	Tildanga	01865800	324933
131	Tiornai	01866500	324940
132	Uttar Gopalpur	01873500	325008

Census of India 2011
Amenities and Land use

Serial Number	Name of Village	Location code no.	Total area of the village (in hectares rounded up to one decimal place)	Total population (2011 census)	Number of households (2011 census)	Number of educational amenities available in village, the distance range code viz; a for 0-5 kms, b for 5-10 kms, c for 10+ kms of nearest place where facility is available							
						Pre-Primary school (PP)	Primary school (P)	Middle school (M)	Secondary School (S)	Senior Secondary school (SS)	Degree college of arts science & commerce (ASC)	Engineering college(EC)	Medical college (MC)
1	2	3	4	5	6	7	8	9	10	11	12	13	14

Name of District:-Hugli

Name of CD Block:-Balagarh

879	Char Sultanpur	324903	107.6	312	88	2	1	a	b	c	b			
880	Sultanpur	324904	85.3	3133	693	6	6	2	2	a	b	b	c	
881	Fatepur	324905	151.5	2203	503	2	2	a	a	a	c	a	c	
882	Aida Kismat	324906	197.9	4843	1183	7	7	1	1	a	c	a	c	
883	Arazi Guptipara	324907	147.7	1373	344	1	1	a	a	a	b	a	c	
884	Krishnabati	324908	193.5	6070	1489	10	9	1	1	a	b	a	c	
885	Guptipara	324909	73.2	2169	557	16	16	3	3	2	c	a	c	
886	Guptipara Char	324910	162.7	201	54	1	1	a	b	c	b	c		
887	Chhera Char Krishnabati	324911	366.8	326	73	2	2		1	b	b	b	b	
888	Nutan Char Krishnabati	324912	305.5	4715	1142	3	3	1	1	b	b	b	b	
889	Sabek Char Krishnabati	324913	199	1639	387	1	1	a		b	b	b	b	
890	Char Rampur	324914	125	195	46	1	1	a		b	b	b	b	
891	Rampur	324915	23.9	356	87	1	1	a	a	a	c	b	c	
892	Rasulpur Char	324916	406	0	0									
893	Char Sundalpur	324917	315.7	224	59	b	a		a	b	b	b	c	
894	Abdulpur	324918	56.6	2157	540	1	1	a	b	b	a	c		
895	Paigachhi	324919	136.9	1830	449	2	2	a	a	c	a	c		
896	Kamar Danga	324920	157.9	1952	469	2	2	a	a	b	a	c		
897	Digra	324921	153.9	711	180	1	1	a	a	c	a	c		
898	Mura Gachha	324922	131.1	319	79	1	1	b	b	b	c	c	c	
899	Saira	324923	64.2	552	121	1	1	b	b	b	c	c	c	
900	Ilampur	324924	151.2	1183	289	1	1	b	b	b	c	c	c	
901	Ichhapura	324925	421.2	2490	614	2	2	a	a	a	b	a	c	
902	Bakulia	324926	119.2	1068	287	1	1	2	2	1	b		c	
903	Chhota Nekua	324927	69.9	541	145	1	1	a	a	b	b	c		
904	Bara Nekua	324928	137.6	341	69	1	1	a	a	a	b	c	c	
905	Alisa Garia	324929	59.6	390	97	1	1	a	a	a	b	2	c	
906	Jot Narayan	324930	51.1	1097	263	a	a		1	1	a	b	b	c
907	Gopalbati	324931	65.4	993	243	2	1	a	a	a	c	c	c	
908	Khetpur	324932	104.2	1394	346	2	2	a	a	a	b	b	c	
909	Tildanga	324933	119.6	944	238	1	1	a	a	a	c	c	c	
910	Nata Gari	324934	203.6	2067	502	4	3	1	1	1	c	b	c	
911	Jasra	324935	49.8	781	195	1	1	a	a	a	c	b	c	
912	Bankipur	324936	145.3	2285	548	2	2	a	a	c	b	c		
913	Somra	324937	143.3	3431	865	6	5	2	2	2				
914	Baligari	324938	94.8	1023	263	a	a		a	b				
915	Masara	324939	284.3	2268	545	2	2	a	a	a				
916	Tiornai	324940	104.1	1073	271	1	1	a	a	a	c	c	c	
917	Inchhura	324941	149.4	1418	370	3	2	1	1	1	c	c	c	
918	Debipur	324942	72.6	250	63	1	1	a	a	a				
919	Belgachhi	324943	57.1	408	98	1	1	a	a	a				
920	Muragari	324944	61.2	220	46	a	a	a	a	a				
921	Rajapur	324945	66.3	304	77	1	1	a	a	a	b			
922	Chandpur	324946	57.7	640	144	1	1	a	b	b	b	c		

- Village Directory

(As in 2009)

le. (If not available within the < 5 Kms, b for 5-10 Kms and c cility is available is given).						Number of Medical Amenities available. (If not available within the village , the distance range code viz; a for < 5 Kms, b for 5-10 Kms and c for 10+ kms of nearest place where facility is available is given).						Name of Village	Serial Number					
Management institute (MI)	Polytechnic (Pt)	Vocational training school /ITI	Non-formal training centre (NFTC)	Special school for disabled (SSD)	Others (specify)	Community health centre (CHC)	Primary health centre (PHC)	Primary health sub centre (PHS)	Maternity and child welfare centre (MCW)	T.B. clinic (TBC)	Hospital-allopathic (HA)			Hospital-alternative medicine (HO)	Dispensary (D)	Veterinary hospital (VH)	Mobile health clinic (MHC)	Family welfare centre (FWC)
15	16	17	18	19	20	21	22	23	24	25	26	27	28	29	30	31	2	1

Location CodeNo:-338

Location CodeNo:-0192

c						b	a	a	a	a	b	b	a	b	b	a	Char Sultanpur	879
c	a	c				b	a	a	a	a	b	b	a	a	b		Sultanpur	880
c	a	c	c	c		a	a	a	a	a	c	a	a	a	a	a	Fatepur	881
c	a	c	c	c		c	c	1	1	a	c	c	c	a			Aida Kismat	882
c	a	c	c	c		a	a	a	a	a	a	c	a	1			Arazi Guptipara	883
c	a	c	c	c		c	1	1	2	1	b	c	b	a			Krishnabati	884
c	a	c	c	c		c	1	1	1	1	1	c	2	a	c	1	Guptipara	885
		b				b	b	a	a	a	b	b	1	b	b	a	Guptipara Char	886
		b				b	a	a	a	a	b	b	b	b	a		Chhera Char Krishnabati	887
		b				b	a	1	1	1	a	b	1	b	1	1	Nutan Char Krishnabati	888
		b				b	b	a	a	a	b	b	b	b	b	a	Sabek Char Krishnabati	889
		b				b	b	1	1	1	b	b	1	b	b	1	Char Rampur	890
c	b	c	c	c		c	a	a	c	a	c	c	a	a	a	a	Rampur	891
																	Rasulpur Char	892
	b	c		c		c	a	a	a	c	c	b	c	c	a		Char Sundalpur	893
c	a	c		c		c	a	a	a	c	c	b	c	c	a		Abdulpur	894
	a	c		c		b	a	a	a	c	c	a	c	c	c		Paigachhi	895
	a	c		c		c	c	1	1	1	b	c	b	c	c	1	Kamar Danga	896
	a	c		c		b	a	a	a	c	c	b	c	c	a		Digra	897
c	1	c		c		c	b	b	b	b	c	c	b	b	c	b	Mura Gachha	898
c	c	c		c		c	b	b	b	b	c		c		b		Saira	899
c		c		c		c	b	a	a	c	c		c		b		Ilampur	900
c	1	c		c		b	a	a	a	a	b	b	a	b	b	a	Ichhapura	901
c	1	c		c		b	1	1	1	1	1	b	1	b	b	1	Bakulia	902
c	b			c		a	a	a	a	a	b	b	b	b	b	a	Chhota Nekua	903
c	1	c		c		a	a	a	a	a	c	c	b	c	c	a	Bara Nekua	904
c	b	c		c		b	c	a	a	c	b	b	b	b	a		Alisa Garia	905
c	b			c		b	a	a	a	b	b	b	b	b	a		Jot Narayan	906
c	1	c		c		c	a	1	1	c	c	b	a	c	1		Gopalbati	907
c	1	c		c		c	a	a	a	b	c	c	b	c	c	a	Khetpur	908
c	c	c		c		c	b	b	b	b	c	c	b	b	c	b	Tildanga	909
	b	c		c		b	1	1	1	c		a	c	1	1		Nata Gari	910
	b	c		c		b	a	a	a	c	c	a	c	c	a		Jasra	911
	b	c		c		b	1			c		a	c				Bankipur	912
	b						a			b			2				Somra	913
	b	b					a	a					1				Baligari	914
	b						a	1	1	a					1		Masara	915
c	c	c		c		c	a	a	a	a	c	c	b	b	c	a	Tiornai	916
c	c	c		c		c	b	1	a	1	c	c	b	b	c	1	Inchhura	917
	b						a	a	a	a							Debipur	918
	b							a	a	a					a		Belgachhi	919
	b						a	a	a	a							Muragari	920
	b	c						b		b					a		Rajaipur	921
	b	c		c		b	a	a	a	c	c	a	c	c	a		Chandpur	922

Serial Number	Name of Village	Number of Non-Government Medical Amenities available.							Availability of drinking water - Yes / No							
		Charitable non Govt. hospital/Nursing home.	Medical practitioner with MBBS Degree	Medical practitioner with other degree	Medical practitioner with no degree	Traditional practitioner and faith healer	Medicine Shop	Others	Tap water (Treated/Untreated)	Well water (Covered / Uncovered well)	Hand Pump	Tube wells / Bore well	Spring	River / Canal	Tank / Pond / Lake	Others
1	2	32	33	34	35	36	37	38	39	40	41	42	43	44	45	46

879	Char Sultanpur	0	0	0	1	0	1	0	No	No	Yes	No	No	Yes	No	No
880	Sultanpur	0	0	0	0	0	0	0	Yes	No	Yes	Yes	No	Yes	Yes	No
881	Fatepur	0	0	0	1	0	0	0	Yes	No	Yes	Yes	No	No	No	No
882	Aida Kismat	0	10	2	2	0	4	0	Yes	No	Yes	Yes	No	No	Yes	No
883	Arazi Guptipara	0	0	0	0	0	0	0	Yes	No	Yes	Yes	No	No	No	No
884	Krishnabati	0	0	1	2	0	1	0	Yes	No	Yes	Yes	No	Yes	Yes	No
885	Guptipara	0	0	0	0	0	1	0	Yes	No	Yes	Yes	No	No	No	No
886	Guptipara Char	0	0	0	0	0	0	0	No	No	Yes	No	No	Yes	No	No
887	Chhera Char Krishnabati	0	0	0	0	0	0	0	No	No	Yes	No	No	Yes	No	No
888	Nutan Char Krishnabati	0	0	0	0	0	0	0	No	No	Yes	No	No	Yes	Yes	No
889	Sabek Char Krishnabati	0	0	1	1	1	0	0	No	No	Yes	No	No	Yes	Yes	No
890	Char Rampur	0	0	1	1	1	0	0	No	No	Yes	No	No	Yes	Yes	Yes
891	Rampur	0	0	0	0	0	0	0	Yes	No	Yes	Yes	No	No	Yes	No
892	Rasulpur Char															
893	Char Sundalpur	0	0	0	0	0	0	0	No	No	Yes	No	No	Yes	No	No
894	Abdulpur	0	0	1	2	0	1	0	No	No	Yes	Yes	No	Yes	Yes	No
895	Paigachhi	0	0	0	1	0	0	0	No	No	Yes	Yes	No	No	Yes	No
896	Kamar Danga	0	0	0	0	0	0	0	No	No	Yes	Yes	No	Yes	No	No
897	Digra	0	0	0	0	0	0	0	No	No	Yes	Yes	No	No	Yes	No
898	Mura Gachha	0	0	0	0	0	0	0	No	No	Yes	No	No	No	No	No
899	Saira	0	0	0	0	0	0	0	Yes	No	Yes	No	No	No	Yes	No
900	Ilampur	0	0	0	0	0	0	0	No	No	Yes	No	No	Yes	No	No
901	Ichhapura	0	0	0	0	0	0	0	No	Yes	Yes	Yes	No	No	Yes	No
902	Bakulia	0	1	0	0	0	1	0	Yes	Yes	Yes	Yes	No	No	Yes	No
903	Chhota Nekua	0	0	0	0	0	0	0	Yes	Yes	Yes	Yes	No	No	Yes	No
904	Bara Nekua	0	0	0	0	0	0	0	Yes	No	Yes	Yes	No	Yes	Yes	No
905	Alisa Garia	0	0	0	0	0	0	0	No	No	Yes	No	No	Yes	Yes	No
906	Jot Narayan	0	1	0	0	0	0	0	No	Yes	Yes	Yes	No	Yes	Yes	No
907	Gopalbati	1	1	0	1	0	1	0	Yes	No	Yes	No	No	No	No	No
908	Khetpur	0	0	1	0	0	0	0	Yes	Yes	Yes	Yes	No	Yes	Yes	No
909	Tildanga	0	0	0	0	0	0	0	No	No	Yes	No	No	No	No	No
910	Nata Gari	0	0	2	1	0	2	0	No	No	Yes	Yes	No	No	Yes	No
911	Jasra	0	0	0	0	0	0	0	No	No	Yes	Yes	No	No	Yes	No
912	Bankipur	0	0	0	0	0	0	0	No	No	Yes	Yes	No	Yes	Yes	No
913	Somra	0	1	2	0	0	2	0	Yes	Yes	Yes	Yes	No	No	Yes	No
914	Baligari	0	0	0	0	0	2	0	Yes	No	Yes	Yes	No	No	Yes	No
915	Masara	0	0	0	0	0	0	0	Yes	No	Yes	Yes	No	No	No	No
916	Tiornai	0	0	4	0	0	2	0	Yes	No	Yes	No	No	No	No	No
917	Inchhura	0	0	0	4	0	3	0	Yes	Yes	Yes	No	No	Yes	Yes	No
918	Debipur	0	0	0	0	0	0	0	Yes	No	Yes	No	No	No	No	No
919	Belgachhi	0	0	0	0	0	0	0	Yes	No	Yes	Yes	No	No	No	No
920	Muragari	0	0	0	0	0	0	0	No	No	Yes	Yes	No	No	No	No
921	Rajapur	0	0	0	0	0	0	0	No	No	Yes	Yes	No	No	No	No
922	Chandpur	0	0	0	0	0	0	0	No	No	Yes	No	No	No	Yes	No

Availability of toilet & others Yes / No				Communication and transport facilities (If amenities available code -Yes is given except for Village Pin Code ,If not available within the village , the distance range code viz; a for < 5 Kms, b for 5-10 Kms and c for 10+ kms of nearest place where facility is available is given).								
Community toilet including bath.	Community toilet excluding bath.	Rural sanitary mart or sanitary hardware outlet available near the village.	Community bio- gas or recycle of waste for productive use.	Post office(PO)	Sub post office (SPO)	Post & Telegraph office (P&TO)	Village Pin Code	Telephones (Land lines)	Public call office (PCO)	Mobile phone coverage	Name of Village	Serial Number
47	48	49	50	51	52	53	54	55	56	57	2	1

No	No	No	No	a	b	b	712512	Yes	Yes	Yes	Char Sultanpur	879
No	No	No	No	b	a	b	712512	Yes	Yes	Yes	Sultanpur	880
No	No	Yes	No	c	a	a	712512	Yes	Yes	Yes	Fatepur	881
No	No	Yes	No	c	a	c	712512	Yes	Yes	Yes	Aida Kismat	882
No	No	Yes	No	c	a	b	712512	Yes	Yes	Yes	Arazi Guptipara	883
No	Yes	Yes	No	c	a	b	712512	Yes	Yes	Yes	Krishnabati	884
No	No	Yes	No	c	Yes	b	712512	Yes	Yes	Yes	Guptipara	885
No	No	No	No	a	b	b	712512	Yes	Yes	Yes	Guptipara Char	886
No	No	No	No	a	b	b	712512	Yes	Yes	Yes	Chhera Char Krishnabati	887
No	No	No	No	Yes	Yes	b	712501	Yes	Yes	Yes	Nutan Char Krishnabati	888
No	No	No	No	Yes	b	b	712512	Yes	Yes	Yes	Sabek Char Krishnabati	889
No	No	No	No	a	b	b	712512	Yes	Yes	Yes	Char Rampur	890
No	No	Yes	No	c	a	b	712512	Yes	Yes	Yes	Rampur	891
											Rasulpur Char	892
No	No	No	No	b	a	b	712512	Yes	a	Yes	Char Sundalpur	893
No	No	No	No	a	a	a	712512	Yes	Yes	Yes	Abdulpur	894
No	No	No	No	a	a	a	712123	Yes	a	Yes	Paigachhi	895
No	No	Yes	No	a	a	a	712512	Yes	a	Yes	Kamar Danga	896
No	No	No	No	a	Yes	a	712512	Yes	Yes	Yes	Digra	897
No	No	Yes	No	b	b	c	712512	Yes	Yes	Yes	Mura Gachha	898
No	No	Yes	No	a	Yes	b	712512	Yes	Yes	Yes	Saira	899
No	Yes	No	No	c	b	b	712512	Yes	a	Yes	Ilampur	900
No	No	Yes	Yes	a	a	b	712512	Yes	Yes	Yes	Ichhapura	901
No	No	Yes	No	b	Yes	Yes	712512	Yes	Yes	Yes	Bakulia	902
No	No	Yes	No	b	b	a	712512	Yes	Yes	b	Chhota Nekua	903
No	No	Yes	No	c	a	a	712512	Yes	a	Yes	Bara Nekua	904
No	No	No	No	b	b	b	712512	a	a	Yes	Alisa Garia	905
No	No	Yes	No	b	b	b	712512	Yes	Yes	a	Jot Narayan	906
No	No	Yes	No	b	a	b	712512	Yes	Yes	Yes	Gopalbati	907
No	No	Yes	No	b	a	a	712512	Yes	a	Yes	Khetpur	908
No	No	Yes	No	b	b	c	712512	Yes	Yes	Yes	Tildanga	909
No	No	No	No	b	a	b	712512	Yes	Yes	Yes	Nata Gari	910
No	No	No	No	b	a	b	712123	Yes	Yes	Yes	Jasra	911
No	No	No	No	b	a	b	712123	Yes	Yes	Yes	Bankipur	912
No	No	No	No		Yes	b	712123	Yes	Yes	Yes	Somra	913
No	No	No	No	a	a	a	712123	Yes	Yes	Yes	Baligari	914
No	No	No	No	a		b	712123	Yes	b	Yes	Masara	915
No	No	Yes	No	c	a	c	712123	Yes	Yes	Yes	Tionai	916
No	No	Yes	No	a	a	Yes	712123	Yes	Yes	Yes	Inchhura	917
No	No	No	No	a	a	b	712123	b	b	Yes	Debipur	918
No	No	No	No	a		b	712123	Yes	b	Yes	Belgachhi	919
No	No	No	No	a	a	b	712123	a	b	Yes	Muragari	920
No	No	No	No	a	a	b	712512	Yes	b	Yes	Rajaipur	921
No	No	No	No	a	a	a	712512	Yes	a	Yes	Chandpur	922

Communication and transport facilities (If amenities available code -Yes is given except for Village Pin Code ,If not available within the village , the distance range code viz; a for < 5 Kms, b for 5-10 Kms and c for 10+ kms of nearest place where facility is available is given).													Village connected to highway (If amenities available code viz; a for < 5 Kms, b for 5-10 Kms and c for 10+ kms of nearest place where facility is available is given).			
Serial Number	Name of Village	Internet cafes/ Common service centre (CSC)	Private courier facility	Bus service (Public & Private)	Railway stations	Auto/Modified Autos	Taxis and Vans	Tractors	Cycle-pulled rickshaws(Manual & Machine driven)	Carts driven by animals	Sea /River ferry service	Connected to national highway(NH)	Connected to state highway(SH)	Connected to major district road (MDR)	Connected to others district road	Pucca roads
1	2	58	59	60	61	62	63	64	65	66	67	68	69	70	71	72

879	Char Sultanpur	c	b	a	b	b	Yes	Yes	Yes	Yes	b	b	b	b	b	b
880	Sultanpur		Yes	a	a	a	Yes	Yes	Yes	Yes	Yes	c	a	c	c	Yes
881	Fatepur	a	Yes	Yes	a	a	Yes	a	Yes	c	c	c	Yes	Yes	Yes	Yes
882	Aida Kismat	a	c	Yes	Yes	Yes	Yes	b	Yes	c	c	c	Yes	Yes	Yes	Yes
883	Arazi Guptipara	a	b	Yes	a	Yes	Yes	b	Yes	Yes	c	c	a	Yes	Yes	a
884	Krishnabati	a	b	Yes	a	Yes	Yes	Yes	Yes	Yes	b	c	a	Yes	Yes	Yes
885	Guptipara	Yes	b	Yes	a	Yes	Yes	a	Yes	c	b	c	a	Yes	Yes	Yes
886	Guptipara Char	b	b	b	b	a	Yes	Yes	Yes	c	a	b	b	b	b	a
887	Chhera Char Krishnabati	b	b	b	a	c	Yes	Yes	Yes	Yes	b	c	b	b	b	a
888	Nutan Char Krishnabati	b	b	b	b	b	Yes	Yes	Yes	Yes	Yes	b	b	b	b	a
889	Sabek Char Krishnabati	b	b	b	b	b	Yes	Yes	Yes	Yes	Yes	b	b	b	b	b
890	Char Rampur	a	b	b	b	b	Yes	Yes	Yes	Yes	Yes	b	b	b	b	b
891	Rampur	a	Yes	Yes	a	a	Yes	a	Yes	c	a	c	a	a	Yes	a
892	Rasulpur Char															
893	Char Sundalpur	b	b	a	a	a	a	Yes	a	Yes	b	c	a	b	b	a
894	Abdulpur	b	a	a	a	a	a	Yes	a	Yes	a	c	a	c	Yes	a
895	Paigachhi	b	a	a	a	a	a	Yes	a	Yes	a	c	a	c	Yes	a
896	Kamar Danga	b	a	a	a	a	a	Yes	a	Yes	b	c	a	c	Yes	Yes
897	Digra	b	a	a	a	a	a	Yes	a	Yes	b	c	a	c	Yes	a
898	Mura Gachha	b	c	a	b	a	Yes	Yes	c	Yes	a	c	a	Yes	Yes	a
899	Saira	b	b	a	b	b	Yes	Yes	Yes	Yes	a	c	a	a	Yes	a
900	Ilampur	a	c	a	b	c	c	c	Yes	Yes	a	c	a	a	a	a
901	Ichhapura	a	b	Yes	a	a	Yes	a	a	Yes	b	c	a	b	Yes	a
902	Bakulia	a	b	Yes	b	b	Yes	Yes	b	Yes	a	c	Yes	b	Yes	Yes
903	Chhota Nekua	a	b	Yes	b	b	Yes	Yes	Yes	Yes	a	c	Yes	b	Yes	a
904	Bara Nekua	a	b	Yes	b	b	Yes	Yes	b	Yes	b	c	Yes	b	Yes	b
905	Alisa Garia	a	b	a	b	b	a	b	Yes	Yes	b	c	b	b	a	a
906	Jot Narayan	a	b	Yes	b	b	Yes	Yes	b	Yes	b	c	b	Yes	Yes	Yes
907	Gopalbati	Yes	b	Yes	c	a	Yes	a	c	Yes	c	c	Yes	a	Yes	a
908	Khetpur	a	a	a	b	b	Yes	Yes	Yes	Yes	b	b	a	a	a	a
909	Tildanga	b	c	a	b	a	Yes	Yes	c	Yes	c	c	a	Yes	Yes	a
910	Nata Gari	b	a	Yes	a	Yes	Yes	Yes	a	Yes	b	c	Yes	c	Yes	a
911	Jasra	b	a	a	a	a	a	a	a	Yes	b	c	a	c	Yes	a
912	Bankipur	b	a	a	a	a	a	Yes	a	Yes	b	c	a	c	Yes	a
913	Somra	Yes	b	Yes	Yes	Yes	Yes	Yes	Yes	Yes	b	c	Yes	Yes	Yes	Yes
914	Baligari	b	Yes	Yes	a	c	Yes	Yes	Yes	Yes	c		Yes	Yes		Yes
915	Masara	b	b	Yes	a	b	a	Yes	Yes	Yes	c		a	Yes		Yes
916	Tiornai	Yes	c	Yes	b	Yes	Yes	b	a	Yes	c	c	Yes	Yes	Yes	a
917	Inchhura	Yes	c	Yes	b	Yes	Yes	c	Yes	Yes	c	c	Yes	Yes	Yes	a
918	Debipur	a	b	a	a	a	a	Yes	Yes	Yes	a		a	Yes		a
919	Belgachhi	b	b	a	a	c	a	Yes	Yes	Yes	b		a	Yes		a
920	Muragari	c	b	a	a	a	a	Yes	Yes	Yes	a		a	Yes		a
921	Rajapur	c	b	a	a	a	Yes	Yes	Yes	Yes	a		a	Yes		a
922	Chandpur	c	a	a	b	a	a	Yes	a	Yes	b	c	a	c	a	a

ys,village roads, banks & credit societies
 :-Yes is given, If not available within the
 code viz; a for < 5 Kms, b for 5-10 Kms
 place where facility is available is given).

Availability of miscellaneous facilities (If amenities available code -Yes is given, If not
 available within the village , the distance range code viz; a for < 5 Kms, b for 5-10 Kms
 and c for 10+ kms of nearest place where facility is available is given).

Kutchcha roads	Water bounded macadam(WBM) roads	Navigable waterway (river/canal)(NW)	Footpaths (FP)	Commercial & Co-operative Banks	ATM	Agricultural Credit Societies	Self-Help Group (SHG)	Public distribution system (PDS) shop	Mandis / Regular market	Weekly Haat	Agricultural marketing society	Integrated Child Development Scheme (Nutritional Centres)	Anganwadi Centre (Nutritional Centres)	Others (Nutritional Centres)	Name of Village	Serial Number
73	74	75	76	77	78	79	80	81	82	83	84	85	86	87	2	1

Yes			Yes			c	Yes	Yes	c	Yes	Yes	Yes	Yes	Yes	Char Sultanpur	879
Yes			Yes	a	a	c	Yes	Yes	c	Yes	Yes	Yes	Yes	Yes	Sultanpur	880
Yes	Yes	b	Yes	a	a	c	a	a	c	b	b	c	Yes	Yes	Fatepur	881
Yes	Yes	a	Yes	Yes	a	c	Yes	Yes	c	b	c	c	Yes	Yes	Aida Kismat	882
Yes	Yes	a	Yes	a	a	b	Yes	a	c	c	c	b	Yes	Yes	Arazi Guptipara	883
Yes	Yes	a	Yes	Yes	a	c	Yes	Yes	Yes	b	b	c	Yes	Yes	Krishnabati	884
Yes	Yes	a	Yes	Yes	Yes	c	Yes	a	Yes	b	b	c	Yes	Yes	Guptipara	885
Yes	b	b	Yes	b	b	b	Yes	a	c	b	b	Yes	Yes	Yes	Guptipara Char	886
Yes			Yes	b	b	c	Yes	Yes	c	b	a	Yes	Yes	Yes	Chhera Char Krishnabati	887
Yes			Yes	b	b	c	Yes	a	c	Yes	Yes	Yes	Yes	Yes	Nutan Char Krishnabati	888
Yes	b	b	Yes	b	b	c	Yes	Yes	c	Yes	Yes	Yes	Yes	Yes	Sabek Char Krishnabati	889
Yes	b		Yes	b	b	c	Yes	Yes	c	Yes	Yes	Yes	Yes	Yes	Char Rampur	890
Yes	Yes	a	Yes	a	a	c	Yes	a	c	b	c	c	Yes	Yes	Rampur	891
															Rasulpur Char	892
a		Yes	b	a	c	c	a	a	c	b	Yes	Yes	Yes	Yes	Char Sundalpur	893
Yes			Yes	c	a	c	Yes	Yes	c	a	Yes	Yes	Yes	Yes	Abdulpur	894
Yes			Yes	a	b	c	Yes	Yes	c	a	Yes	Yes	Yes	Yes	Paigachhi	895
Yes			Yes	a	b	c	Yes	a	c	a	Yes	Yes	Yes	Yes	Kamar Danga	896
Yes			c	a	a	c	Yes	a	c	a	Yes	Yes	Yes	Yes	Digra	897
Yes	Yes	c		a	b	c	a	a	c	a	Yes	b	Yes	Yes	Mura Gachha	898
Yes	Yes	b	Yes	b	b	c	Yes	a	c	a	b	c	Yes	Yes	Saira	899
Yes	Yes	c	Yes	b	c	c	Yes	a	c	a	Yes	c	Yes	Yes	Ilampur	900
Yes	Yes	b	Yes	b	b	c	Yes	a	c	a	Yes	b	Yes	Yes	Ichhapura	901
Yes	Yes	b	Yes			c	a	Yes	c	a	Yes	c	Yes	Yes	Bakulia	902
Yes	Yes		b	b	c	a	a	a	c	a	b	c	Yes	Yes	Chhota Nekua	903
Yes	Yes	b	Yes	b	b	b	a	a	b	a	b	b	b	Yes	Bara Nekua	904
Yes	Yes	b	Yes	b	b	c	Yes	b	b	b	c	c	Yes	Yes	Alisa Garia	905
Yes	Yes	b	Yes	b	b	b	Yes	a	b	a	b	c	Yes	Yes	Jot Narayan	906
a	Yes	c		a	c	Yes	a	Yes	c	a	Yes	Yes	Yes	Yes	Gopalbati	907
Yes	Yes	b	Yes	b	b	b	a	a	c	a	b	Yes	Yes	Yes	Khetpur	908
Yes	Yes	c		c	c	c	c	a	c	a	Yes	b	Yes	Yes	Tildanga	909
Yes			Yes	Yes	b	c	Yes	Yes	c	a	Yes	Yes	Yes	Yes	Nata Gari	910
Yes			c	a	b	b	Yes	a	c	a	Yes	Yes	Yes	Yes	Jasra	911
Yes			Yes	a	b	c	Yes	a	c	Yes	Yes	Yes	Yes	Yes	Bankipur	912
Yes	Yes	Yes	Yes	a		c	Yes	Yes	Yes	Yes	Yes	Yes	Yes	Yes	Somra	913
Yes	Yes		Yes	Yes	b	c	Yes	Yes	Yes	b	b	Yes	Yes	Yes	Baligari	914
a	Yes		Yes	Yes	a	Yes	Yes	Yes	c	Yes	Yes	Yes	Yes	Yes	Masara	915
Yes	Yes	c	Yes	Yes	c	c	a	a	c	a	a	c	Yes	Yes	Tiornai	916
Yes	Yes		Yes	Yes	c	c	Yes	a	Yes	a	a	c	Yes	Yes	Inchhura	917
a	Yes		Yes			c	a	a	c	a	Yes	Yes	Yes	Yes	Debipur	918
a	Yes		Yes	a		c	Yes	a	c	Yes	Yes	Yes	Yes	Yes	Belgachhi	919
a	Yes		Yes			c	Yes	a	c	a	Yes	Yes	a	Yes	Muragari	920
a	Yes		Yes			c	Yes	a	c	a	Yes	Yes	Yes	Yes	Rajaipur	921
Yes			c	a	b	c	a	a	c	a	Yes	Yes	Yes	Yes	Chandpur	922

Availability of miscellaneous facilities (If amenities available code -Yes is given, If not available within the village , the distance range code viz; a for < 5 Kms, b for 5-10 Kms and c for 10+ kms of nearest place where facility is available is given).												Availability of electricity (Yes/No)			
Serial Number	Name of Village	ASHA (Accredited Social Health Activist)	Community centre with/without TV	Sports Field,	Sports Club / Recreation Centre	Cinema / Video Hall	Public Library	Public Reading Room	Newspaper Supply	Assembly Polling station	Birth & Death Registration Office	Power Supply for Domestic Use (ED)	Power Supply for Agricultural Use (EAG)	Power Supply for Commercial Use (EC)	Power Supply for All Uses (EA)
1	2	88	89	90	91	92	93	94	95	96	97	98	99	100	101

879	Char Sultanpur	Yes	Yes	Yes	a	b	a	a	Yes	Yes	Yes	Yes	Yes	Yes	Yes
880	Sultanpur	Yes	Yes	Yes	Yes	Yes	Yes	Yes	Yes	Yes	Yes	Yes	No	Yes	No
881	Fatepur	Yes	b	Yes	a	a	b	b	Yes	Yes	a	Yes	Yes	Yes	Yes
882	Aida Kismat	Yes	a	Yes	Yes	Yes	Yes	a	Yes	Yes	a	Yes	Yes	Yes	Yes
883	Arazi Guptipara	Yes	b	a	Yes	a	Yes	Yes	Yes	Yes	a	Yes	Yes	Yes	Yes
884	Krishnabati	Yes	b	Yes	Yes	a	a	a	Yes	Yes	Yes	Yes	Yes	Yes	Yes
885	Guptipara	Yes	b	Yes	Yes	a	a	a	Yes	Yes	a	Yes	Yes	Yes	Yes
886	Guptipara Char	Yes	b	b	b	b	a	a	Yes	Yes	Yes	Yes	Yes	Yes	Yes
887	Chhera Char Krishnabati	Yes	Yes	Yes	b	b	a	a	Yes	Yes	Yes	Yes	Yes	No	No
888	Nutan Char Krishnabati	Yes	Yes	Yes	Yes	Yes	Yes	Yes	Yes	Yes	Yes	Yes	Yes	Yes	Yes
889	Sabek Char Krishnabati	Yes	Yes	Yes	Yes	Yes	Yes	Yes	Yes	Yes	Yes	Yes	Yes	Yes	Yes
890	Char Rampur	Yes	Yes	Yes	Yes	Yes	Yes	Yes	Yes	Yes	Yes	Yes	Yes	Yes	Yes
891	Rampur	Yes	b	a	a	a	a	a	Yes	a	a	Yes	Yes	Yes	Yes
892	Rasulpur Char														
893	Char Sundalpur	Yes	b	a	a	b	b	b	Yes	a	c	Yes	No	No	No
894	Abdulpur	Yes	b	a	a	c	a	a	Yes	Yes	c	Yes	Yes	Yes	Yes
895	Paigachhi	Yes	a	Yes	Yes	b	a	a	Yes	Yes	c	Yes	Yes	Yes	Yes
896	Kamar Danga	Yes	b	a	a	a	a	a	Yes	Yes	c	Yes	Yes	Yes	Yes
897	Digra	Yes	a	a	a	c	a	a	Yes	Yes	c	Yes	Yes	Yes	Yes
898	Mura Gachha	Yes	Yes	a	Yes	c	b	b	b	a	a	Yes	Yes	Yes	Yes
899	Saira	Yes	Yes	Yes	Yes	b	b	b	Yes	a	a	Yes	Yes	Yes	Yes
900	Ilampur	Yes	Yes	Yes	Yes	c	b	Yes	Yes	Yes	a	Yes	Yes	Yes	Yes
901	Ichhapura	Yes	b	Yes	Yes	b	a	a	a	Yes	a	Yes	Yes	Yes	Yes
902	Bakulia	Yes	b	Yes	b	b	Yes	Yes	Yes	Yes	Yes	Yes	Yes	Yes	Yes
903	Chhota Nekua	Yes	Yes	a	b	b	b	a	Yes	Yes	a	Yes	Yes	Yes	Yes
904	Bara Nekua	Yes	c	Yes	Yes	b	a	a	a	a	a	Yes	Yes	Yes	Yes
905	Alisa Garia	a	Yes	Yes	a	b	b	a	a	Yes	a	Yes	Yes	Yes	Yes
906	Jot Narayan	a	Yes	Yes	Yes	Yes	Yes	a	Yes	Yes	a	Yes	Yes	Yes	Yes
907	Gopalbati	Yes	Yes	a	Yes	c	a	a	a	a	Yes	Yes	Yes	Yes	Yes
908	Khetpur	Yes	Yes	Yes	Yes	Yes	Yes	Yes	Yes	Yes	Yes	Yes	Yes	Yes	Yes
909	Tildanga	Yes	Yes	Yes	Yes	c	b	b	b	Yes	a	Yes	Yes	Yes	Yes
910	Nata Gari	Yes	a	Yes	Yes	c	Yes	Yes	Yes	Yes	Yes	Yes	Yes	Yes	Yes
911	Jasra	Yes	a	Yes	Yes	c	a	a	Yes	Yes	c	Yes	Yes	Yes	Yes
912	Bankipur	Yes	a	a	a	c	a	a	Yes	Yes	c	Yes	Yes	Yes	Yes
913	Somra	Yes	Yes	Yes	Yes	Yes	Yes	Yes	Yes	Yes	Yes	Yes	Yes	Yes	Yes
914	Baligari	Yes	a	Yes	Yes	b	a	Yes	Yes	a	a	Yes	Yes	Yes	Yes
915	Masara	Yes	a	Yes	Yes	Yes	Yes	Yes	Yes	Yes	Yes	Yes	Yes	No	No
916	Tiornai	Yes	Yes	a	Yes	c	b	b	b	a	a	Yes	Yes	Yes	Yes
917	Inchhura	Yes	Yes	Yes	Yes	Yes	a	a	Yes	Yes	Yes	Yes	Yes	Yes	Yes
918	Debipur	a	a	Yes	Yes	Yes	Yes	Yes	Yes	a	a	Yes	Yes	No	No
919	Belgachhi	Yes	a	Yes	Yes	Yes	Yes	Yes	Yes	Yes	a	Yes	Yes	No	No
920	Muragari	a	a	Yes	Yes	Yes	Yes	Yes	Yes	a	a	Yes	Yes	No	No
921	Rajaipur	Yes	a	Yes	Yes	Yes	Yes	Yes	Yes	a	a	Yes	Yes	No	No
922	Chandpur	Yes	a	a	a	c	a	a	Yes	Yes	c	Yes	Yes	Yes	Yes

Nearest Town		Land Use							
		Area under different types of land use (in hectares rounded up to one decimal place)							
Name	Distance range code i.e. a for < 5 Kms, b for 5-10 Kms and c for 10+ kms .	Forests	Area under Non-agricultural Uses	Barren and Un-cultivable land	Permanent Pastures and Other Grazing Lands	Land Under Miscellaneous Tree Crops etc.	Culturable Waste Land	Name of Village	Serial Number
102	103	104	105	106	107	108	109	2	1

KALNA	b	0	21.9	0	0	0	7.2	Char Sultanpur	879
KALNA	b	0	16.4	0	0	0	27.8	Sultanpur	880
KALNA	b	0	32.5	0	0	0	17	Fatepur	881
KALNA	b	0	38.6	0	0	0	31.6	Aida Kismat	882
KALNA	b	0	21	0	0	0	21.9	Arazi Guptipara	883
KALNA	b	0	13.5	0	0	0	31.2	Krishnabati	884
KALNA	b	0	5.5	0	0	0	25.8	Guptipara	885
KALNA	b	0	4.1	0	0	0	10	Guptipara Char	886
KALNA	b	0	6.2	0	0	0	16.4	Chhera Char Krishnabati	887
KALNA	b	0	78.4	0	0	0	40.8	Nutan Char Krishnabati	888
KALNA	b	0	21.7	0	0	0	24	Sabek Char Krishnabati	889
KALNA	b	0	25.8	0	0	0	0.4	Char Rampur	890
KALNA	b	0	6.6	0	0	0	2.8	Rampur	891
		0	268.9	0	0	0	42.1	Rasulpur Char	892
KALNA	b	0	51.3	0	0	0	2	Char Sundalpur	893
KALNA	b	0	32.8	0	0	0	0	Abdulpur	894
KALNA	b	0	25.2	0	0	0	0	Paigachhi	895
KALNA	b	0	26.3	0	0	0	0	Kamar Danga	896
KALNA	b	0	41.4	0	0	0	0	Digra	897
SOMRA	b	0	19.8	0	0	0	3.5	Mura Gachha	898
KALNA	b	0	16.2	0	0	0	3.5	Saira	899
KALNA	b	0	30.9	0	0	0	7.5	Ilampur	900
KALNA	b	0	174.9	0	0	0	35.8	Ichhapura	901
KALNA	b	0	37	0	0	0	6.3	Bakulia	902
KALNA	b	0	10.6	0	0	0	5.9	Chhota Nekua	903
KALNA	b	0	22.3	0	0	0	1.9	Bara Nekua	904
KALNA	b	0	10.8	0	0	0	2.5	Alisa Garia	905
KALNA	b	0	14	0	0	0	2.5	Jot Narayan	906
KALNA	b	0	20.6	0	0	0	4.6	Gopalbati	907
KALNA	b	0	32	0	0	0	5	Khetpur	908
KALNA	b	0	31.4	0	0	0	4.3	Tildanga	909
KALNA	b	0	91.5	0	0	0	3	Nata Gari	910
KALNA	b	0	20	0	0	0	0	Jasra	911
KALNA	b	0	53	0	0	0	0	Bankipur	912
KALNA	b	0	4.8	0	0	0	5.2	Somra	913
KALNA	b	0	20.3	0	0	0	3.4	Baligari	914
KALNA	b	0	73.2	0	0	0	4.3	Masara	915
KALNA	b	0	19.8	0	0	0	4.9	Tiornai	916
KALNA	b	0	25.9	0	0	0	1	Inchhura	917
KALNA	b	0	12.1	0	0	0	10	Debipur	918
KALNA	b	0	11.6	0	0	0	0.5	Belgachhi	919
KALNA	b	0	0	0	0	0	18.5	Muragari	920
KALNA	b	0	12.9	0	0	0	2.4	Rajaipur	921
KALNA	b	0	7.7	0	0	0	0	Chandpur	922

Land Use											
Area under different types of land use (in hectares rounded up to one decimal place)							Area irrigated by source (in hectare).				
Serial Number	Name of Village	Fallow lands other than current fallows	Current Fallows	Net Area Sown	Total Irrigated Land Area	Total Un-irrigated Land Area	Canals (C)	Wells/Tube-wells(W/TW)	Tanks/Lakes(T/L)	Water Falls(WF)	Others(O)
1	2	110	111	112	113	114	115	116	117	118	119

879	Char Sultanpur	0	0	78.4	20.2	58.2	0	20.2	0	0	0
880	Sultanpur	0	0	41.2	40	1.2	0	10.1	0	0	29.9
881	Fatepur	0	0	102	99.2	2.8	0	99.2	0	0	0
882	Aida Kismat	0	0	127.6	76.5	51.1	0	76.5	0	0	0
883	Arazi Guptipara	0	0	104.8	100.8	4	0	100.8	0	0	0
884	Krishnabati	0	0	148.8	50	98.8	0	0	0	0	50
885	Guptipara	0	0	41.9	18	23.8	0	18	0	0	0
886	Guptipara Char	0	0	148.6	118.2	30.4	0	118.2	0	0	0
887	Chhera Char Krishnabati	0	0	344.1	327.1	17	0	327.1	0	0	0
888	Nutan Char Krishnabati	0	0	186.4	186.2	0.1	0	113.4	72.9	0	0
889	Sabek Char Krishnabati	0	0	153.3	107.2	46.1	0	107.2	0	0	0
890	Char Rampur	0	0	98.8	98.8	0	0	18.8	0	0	80
891	Rampur	0	0	14.4	12.7	1.8	0	12.7	0	0	0
892	Rasulpur Char	0	0	95	88.8	6.2	0	88.8	0	0	0
893	Char Sundalpur	0	0	262.3	150	112.3	0	0	0	0	150
894	Abdulpur	0	0	23.7	0	23.7	0	0	0	0	0
895	Paigachhi	0	0	111.7	20	91.7	0	20	0	0	0
896	Kamar Danga	0	0	131.6	50	81.6	0	50	0	0	0
897	Digra	0	0	112.5	6	106.5	0	6	0	0	0
898	Mura Gachha	0	0	107.8	107.8	0	0	107.8	0	0	0
899	Saira	0	0	44.5	44.5	0	0	44.5	0	0	0
900	Ilampur	0	0	112.8	112.8	0	0	112.8	0	0	0
901	Ichhapura	0	0	210.5	210.5	0	0	210.5	0	0	0
902	Bakulia	0	0	76	76	0	0	76	0	0	0
903	Chhota Nekua	0	0	53.5	53.5	0	0	53.5	0	0	0
904	Bara Nekua	0	0	113.3	113.3	0	0	113.3	0	0	0
905	Alisa Garia	0	0	46.3	46.3	0	0	46.3	0	0	0
906	Jot Narayan	0	0	34.6	34.6	0	0	34.6	0	0	0
907	Gopalbati	0	0	40.1	40.1	0	0	0	0	0	40.1
908	Khetpur	0	0	67.2	67.2	0	0	67.2	0	0	0
909	Tildanga	0	0	84	84	0	0	84	0	0	0
910	Nata Gari	0	0	109.1	109.1	0	0	0	0	0	109.1
911	Jasra	0	0	29.8	24	5.8	0	0	0	0	24
912	Bankipur	0	0	92.3	64	28.3	0	14	0	0	50
913	Somra	0	0	133.3	64.8	68.5	0	24.3	0	0	40.5
914	Baligari	0	0	71.1	67.1	4	0	67.1	0	0	0
915	Masara	0	0	206.8	202.7	4.1	0	202.7	0	0	0
916	Tiornai	0	0	79.4	79.4	0	0	79.4	0	0	0
917	Inchhura	0	0	122.5	122.5	0	0	122.5	0	0	0
918	Debipur	0	0	50.5	50.4	0.1	0	50.4	0	0	0
919	Belgachhi	0	0	45	42.8	2.2	0	42.8	0	0	0
920	Muragari	0	0	42.7	37.8	4.9	0	37.8	0	0	0
921	Rajaiipur	0	0	50.9	49.7	1.2	0	49.7	0	0	0
922	Chandpur	0	0	50	50	0	0	20	0	0	30

Name of three most important commodities manufactured			Name of Village	Serial Number
First	Second	Third		
120	121	122	2	1

Plastic Toys	Brick	Tiles	Char Sultanpur	879
Brick			Sultanpur	880
			Fatepur	881
			Aida Kismat	882
			Arazi Guptipara	883
Earthen Pots			Krishnabati	884
			Guptipara	885
			Guptipara Char	886
			Chhera Char Krishnabati	887
			Nutan Char Krishnabati	888
			Sabek Char Krishnabati	889
			Char Rampur	890
			Rampur	891
			Rasulpur Char	892
Handloom	Potaries		Char Sundalpur	893
Handloom			Abdulpur	894
			Paigachhi	895
			Kamar Danga	896
			Digra	897
			Mura Gachha	898
			Saira	899
			Ilampur	900
			Ichhapura	901
			Bakulia	902
			Chhota Nekua	903
			Bara Nekua	904
			Alisa Garia	905
			Jot Narayan	906
			Gopalbati	907
			Khetpur	908
			Tildanga	909
Handloom			Nata Gari	910
			Jasra	911
			Bankipur	912
			Somra	913
Lungi	Sari		Baligari	914
			Masara	915
			Tiornai	916
			Inchhura	917
			Debipur	918
			Belgachhi	919
			Muragari	920
			Rajaipur	921
			Chandpur	922

Census of India 2011
Amenities and Land use

Serial Number	Name of Village	Location code no.	Total area of the village (in hectares rounded up to one decimal place)	Total population (2011 census)	Number of households (2011 census)	Number of educational amenities available in village, the distance range code viz; a for 0-5 kms, b for 5-10 kms, c for 10+ kms of nearest place where facility is available							
						Pre-Primary school (PP)	Primary school (P)	Middle school (M)	Secondary School (S)	Senior Secondary school (SS)	Degree college of arts science & commerce (ASC)	Engineering college(EC)	Medical college (MC)
1	2	3	4	5	6	7	8	9	10	11	12	13	14
923	Gangadharpur	324947	69.6	989	225	1	1	a	a	a	b	b	c
924	Basuki	324948	64.5	476	122	1	1	a	a	a	c	b	c
925	Kuliapara	324949	189	1416	360	2	2	2	1	a	b	b	c
926	Dhopapara	324950	227.2	1496	368	1	1	a	a	a	c	c	c
927	Matukpur	324951	86.1	657	169	1	1	b	b	b	c	c	c
928	Demar Gachha	324952	215.5	1702	407	1	1	1	a	a	c	c	c
929	Karinya	324953	169.7	1817	442	1	1	1	a	a	c	c	c
930	Batna	324954	174.1	840	220	2	2	a	a	a	b	c	c
931	Kalyanshri	324955	94.1	502	119	1	1	a	a	a	b	c	c
932	Salarpur	324956	160.5	1174	333	1	1	a	a	a	c	c	c
933	Gaipara	324957	81.7	345	99	1	1	b	b	b	c	c	c
934	Jagulia	324958	281.7	1565	383	1	1	a	a	a	b	c	c
935	Mamudpur	324959	115	180	37	1	1	a	a	a	b	c	c
936	Hamjampur	324960	128.1	805	208	1	1	a	a	a	b	c	c
937	Benepukur	324961	55.8	412	83	1	1	a	a	a	b	c	c
938	Dahia	324962	56.3	496	123	1	1	a	a	a	b	c	c
939	Naopara	324963	74.8	298	71	1	1	a	a	a	b	c	c
940	Musuria	324964	183.6	1035	256	1	1	a	a	a	b	c	c
941	Dahartiornai	324965	63.9	920	208	1	1	a	a	a	b	c	c
942	Maijdia	324966	99	1418	350	1	1	a	a	a	b	c	c
943	Sarenda	324967	156.8	1231	309	1	1	a	a	a	b	c	c
944	Dwarpara	324968	276.6	2529	636	1	1	a	a	a	b	c	c
945	Beleswar	324969	257.6	1678	404	1	1	a	a	a	b	c	c
946	Ektarpur	324970	242.9	2914	700	3	3	1	1	1	b	c	c
947	Babla	324971	88.4	718	187	1	1	a	a	a	b	c	c
948	Sargaria	324972	220.3	1381	370	1	1	1	b	b	c	c	c
949	Kamarpara	324973	265.9	2209	540	2	2	1	1	1	b	c	c
950	Mahipalpur	324974	239.6	1455	359	1	1	a	a	a	c	c	c
951	Kulgachhi	324975	42.1	527	125	1	1	b	b	b	c	c	c
952	Malancha	324976	221.6	1532	370	1	1			2	b	c	c
953	Bhalki	324977	77.8	567	156	1	1	b	b	b	c	c	c
954	Itagar	324978	325.9	1994	490	1	1	a	a	a	c	c	c
955	Sadhu Bangali	324979	175.2	940	212	1	1	b	b	a	c	c	c
956	Chandi Gachha	324980	429.4	3446	866	3	3	a	a	b	b	c	c
957	Baga	324981	288.5	1893	476	2	2	1	b	b	b	c	c
958	Dhak Chhara	324982	236.4	2317	555	1	1	a	a	a	a	c	c
959	Basna	324983	281.6	1564	368	1	1	a	a	a	b	c	c
960	Telini Para	324984	76.6	263	64	1	1	a	a	a	b	c	c
961	Basantapur	324985	79.6	387	87	1	1	b	b	b	b	c	c
962	Pratappur	324986	141.9	997	228	1	1	a	a	b	b	c	c
963	Barail	324987	224.6	3222	790	4	4	a	a	a	a	c	c
964	Ahmadpur	324988	127.1	1608	411	1	1	a	a	a	a	c	c
965	Asanpur	324989	61.7	1159	284	2	2	a	a	a	a	c	c
966	Panchpara	324990	112.1	1190	307	1	1	b	b	b	b	c	c
967	Kabura	324991	120.2	956	211	1	1	1	1	1	b	c	c
968	Baksagari	324992	209.4	1125	285	1	1	a	a	b	a	c	c

- Village Directory

(As in 2009)

le. (If not available within the < 5 Kms, b for 5-10 Kms and c cility is available is given).		Number of Medical Amenities available. (If not available within the village , the distance range code viz; a for < 5 Kms, b for 5-10 Kms and c for 10+ kms of nearest place where facility is available is given).										Name of Village	Serial Number					
15	16	17	18	19	20	21	22	23	24	25	26			27	28	29	30	31
Management institute (MI)	Polytechnic (Pt)	Vocational training school /ITI	Non-formal training centre (NFTC)	Special school for disabled (SSD)	Others (specify)	Community health centre (CHC)	Primary health centre (PHC)	Primary health sub centre (PHS)	Maternity and child welfare centre (MCW)	T.B. clinic (TBC)	Hospital-allopathic (HA)	Hospital-alternative medicine (HO)	Dispensary (D)	Veterinary hospital (VH)	Mobile health clinic (MHC)	Family welfare centre (FWC)		
c	1	c	c	c	c	1	1	1	c	c	c	c	c	c	c	1	Gangadharpur	923
c	b	c	c	c	c	a	a	a	a	c	c	c	b	b	c	a	Basuki	924
c	1	c	c	c	c	b	2	2	2	b	b	c	c	c	b	c	Kuliapara	925
c	1	c	c	c	c	a	a	a	c	c	c	c	c	c	c	a	Dhopapara	926
c	c	c	c	c	c	b	a	a	c	c	c	c	a	c	c	a	Matukpur	927
c	c	c	c	c	c	b	a	a	c	c	c	c	b	c	c	a	Demar Gachha	928
c	1	c	c	c	c	a	a	a	a	c	c	c	b	b	c	a	Karinya	929
c	c	a	c	c	c	b	b	b	b	c	c	b	b	c	b	c	Batna	930
c	c	a	c	c	c	a	a	a	a	c	c	c	b	b	c	a	Kalyanshri	931
c	c	a	c	c	c	c	a	a	c	c	c	c	b	c	c	c	Salarpur	932
c	c	b	c	c	c	c	a	a	c	c	c	c	b	c	c	c	Gaipara	933
c	c	b	c	c	c	b	a	a	a	c	c	c	b	b	c	a	Jagulia	934
c	c	a	c	c	c	b	1	1	1	c	c	c	b	b	c	1	Mamudpur	935
c	c	a	c	c	c	b	a	a	a	c	c	c	b	b	a	a	Hamjampur	936
c	c	a	c	c	c	b	a	a	a	c	c	c	b	b	a	a	Benepukur	937
c	c	b	c	c	c	b	a	a	a	c	c	c	b	b	c	a	Dahia	938
c	c	a	c	c	c	b	b	b	b	c	c	c	b	b	c	b	Naopara	939
c	c	a	c	c	c	b	1	a	a	c	c	c	b	b	c	a	Musuria	940
c	c	a	c	c	c	b	a	a	a	c	c	c	b	b	a	a	Dahartiornai	941
c	c	a	c	c	c	a	a	a	a	c	c	c	a	a	c	a	Majdia	942
c	c	a	c	c	c	b	b	b	b	c	c	c	b	b	c	b	Sarenda	943
c	c	b	c	c	c	b	1	1	1	c	c	c	b	b	c	1	Dwarpara	944
c	c	a	c	c	c	b	b	b	b	c	c	c	b	b	c	b	Beleswar	945
c	c	a	c	c	c	b	1	1	1	c	c	c	b	b	1	1	Ektarpur	946
c	c	a	c	c	c	b	a	a	a	c	c	c	b	b	c	a	Babla	947
c	c	c	c	c	c	b	b	b	b	b	b	b	b	b	b	b	Sargaria	948
c	c	1	c	c	c	1	1	1	1	1	c	c	c	c	c	c	Kamarpara	949
c	a	c	c	c	c	1	1	b	b	b	b	b	b	b	b	b	Mahipalpur	950
c	c	c	c	c	c	b	b	b	b	b	b	b	b	b	b	b	Kulgachhi	951
c	c	b	c	c	c	b	b	b	b	b	b	b	b	b	b	b	Malancha	952
c	c	b	c	c	c	b	b	b	b	b	b	b	b	b	b	b	Bhalki	953
c	c	b	c	c	c	b	1	1	1	c	c	c	b	b	c	1	Itagar	954
c	c	c	c	c	c	b	b	c	c	c	c	c	c	c	c	c	Sadhu Bangali	955
c	c	a	c	c	c	b	1	1	1	a	c	c	1	b	1	1	Chandi Gachha	956
c	c	b	c	c	c	b	b	b	c	c	c	c	b	c	c	c	Baga	957
c	b	b	c	c	c	b	a	a	a	c	c	c	a	b	b	b	Dhak Chhara	958
c	c	a	c	c	c	b	a	a	a	c	c	c	b	b	c	a	Basna	959
c	c	a	c	c	c	b	a	a	a	c	c	c	b	b	c	a	Telini Para	960
c	c	a	c	c	c	b	b	b	b	c	c	c	b	b	c	b	Basantapur	961
c	c	b	c	c	c	a	a	a	a	c	c	c	b	b	c	a	Pratappur	962
c	b	a	c	c	c	a	a	a	a	c	c	c	a	c	a	a	Barail	963
c	c	a	c	c	c	1	1	1	1	c	c	c	1	a	c	1	Ahmadpur	964
c	c	b	c	c	c	a	a	a	a	c	c	c	a	a	c	a	Asanpur	965
c	c	b	c	c	c	1	1	1	1	c	c	c	1	1	c	a	Panchpara	966
c	c	b	c	c	c	a	a	a	a	c	c	c	a	b	a	a	Kabura	967
c	c	b	c	c	c	a	1	1	1	c	c	c	a	b	c	1	Baksagari	968

Serial Number	Name of Village	Number of Non-Government Medical Amenities available.							Availability of drinking water - Yes / No							
		Charitable non Govt. hospital/Nursing home.	Medical practitioner with MBBS Degree	Medical practitioner with other degree	Medical practitioner with no degree	Traditional practitioner and faith healer	Medicine Shop	Others	Tap water (Treated/Untreated)	Well water (Covered / Uncovered well)	Hand Pump	Tube wells / Bore well	Spring	River / Canal	Tank / Pond / Lake	Others
1	2	32	33	34	35	36	37	38	39	40	41	42	43	44	45	46
923	Gangadharpur	0	0	0	0	0	0	0	0	Yes	No	Yes	No	No	Yes	No
924	Basuki	0	0	0	0	0	0	0	0	Yes	Yes	Yes	No	No	Yes	No
925	Kuliapara	0	0	0	0	0	2	0	0	No	No	Yes	Yes	No	Yes	No
926	Dhopapara	0	0	0	0	0	0	0	0	Yes	Yes	Yes	No	No	Yes	No
927	Matukpur	0	0	2	0	0	0	0	0	No	No	Yes	No	No	No	No
928	Demar Gachha	0	0	0	2	0	0	0	0	Yes	No	Yes	No	No	No	No
929	Karinya	0	0	1	0	0	0	0	0	Yes	Yes	Yes	Yes	No	No	No
930	Batna	0	0	0	0	0	0	0	0	No	Yes	Yes	Yes	No	Yes	No
931	Kalyanshri	0	0	0	0	0	0	0	0	No	Yes	Yes	Yes	No	Yes	No
932	Salarpur	0	0	0	0	0	0	0	0	No	Yes	Yes	Yes	No	Yes	No
933	Gaipara	0	0	0	0	0	0	0	0	No	Yes	Yes	Yes	No	Yes	No
934	Jagulia	0	0	0	0	0	1	0	0	No	Yes	Yes	Yes	No	Yes	No
935	Mamudpur	0	0	0	0	0	0	0	0	No	Yes	Yes	Yes	No	Yes	No
936	Hamjampur	0	0	0	0	0	0	0	0	No	Yes	Yes	Yes	No	Yes	No
937	Benepukur	0	0	0	0	0	0	0	0	No	Yes	Yes	No	No	Yes	No
938	Dahia	0	0	0	0	0	0	0	0	No	Yes	Yes	Yes	No	Yes	No
939	Naopara	0	0	0	0	0	0	0	0	No	Yes	Yes	Yes	No	Yes	No
940	Musuria	0	0	0	0	0	0	0	0	No	Yes	Yes	Yes	No	Yes	No
941	Dahartiornai	0	0	0	0	0	0	0	0	No	Yes	Yes	No	No	Yes	No
942	Maijdia	0	0	0	0	0	0	0	0	No	Yes	Yes	Yes	No	Yes	No
943	Sarenda	0	0	0	0	0	0	0	0	No	Yes	Yes	Yes	No	Yes	No
944	Dwarpara	0	0	0	0	0	1	0	0	Yes	Yes	Yes	No	Yes	Yes	No
945	Beleswar	0	0	0	0	0	0	0	0	No	Yes	Yes	Yes	No	Yes	No
946	Ektarpur	0	0	0	0	0	1	0	0	No	Yes	Yes	Yes	No	Yes	No
947	Babla	0	0	0	0	0	0	0	0	No	Yes	Yes	Yes	No	Yes	No
948	Sargaria	0	0	0	0	0	0	0	0	Yes	No	Yes	Yes	No	Yes	No
949	Kamarpara	0	0	0	0	0	1	0	0	Yes	No	Yes	Yes	No	Yes	No
950	Mahipalpur	0	0	0	0	0	0	0	0	No	Yes	Yes	Yes	No	No	No
951	Kulgachhi	0	0	0	0	0	0	0	0	No	No	Yes	Yes	No	Yes	No
952	Malancha	0	0	0	0	0	0	0	0	Yes	No	Yes	Yes	No	Yes	No
953	Bhalki	0	0	0	0	0	0	0	0	Yes	No	Yes	Yes	No	Yes	No
954	Itagar	0	0	0	0	0	1	0	0	Yes	No	Yes	Yes	No	Yes	No
955	Sadhu Bangali	0	0	0	0	0	0	0	0	No	No	No	Yes	No	Yes	No
956	Chandi Gachha	0	0	0	0	0	0	0	0	No	No	Yes	Yes	No	Yes	No
957	Baga	0	0	0	0	0	2	0	0	No	No	Yes	Yes	No	Yes	No
958	Dhak Chhara	0	0	0	0	0	0	0	0	No	No	Yes	Yes	No	Yes	No
959	Basna	0	0	0	0	0	0	0	0	No	Yes	No	Yes	No	Yes	No
960	Telini Para	0	0	0	0	0	0	0	0	No	Yes	Yes	Yes	No	Yes	No
961	Basantapur	0	0	0	0	0	0	0	0	No	Yes	Yes	No	No	Yes	No
962	Pratappur	0	0	0	0	0	0	0	0	No	Yes	Yes	Yes	No	Yes	No
963	Barail	0	0	1	4	0	0	0	0	No	Yes	Yes	Yes	No	Yes	No
964	Ahmadpur	1	1	0	0	0	3	0	0	No	No	Yes	Yes	No	Yes	No
965	Asanpur	0	0	0	0	0	0	0	0	No	No	Yes	Yes	No	Yes	No
966	Panchpara	0	0	0	0	0	1	0	0	No	No	Yes	Yes	No	Yes	No
967	Kabura	0	0	0	0	0	0	0	0	No	No	Yes	No	No	Yes	No
968	Baksagari	0	0	0	0	0	0	0	0	No	Yes	Yes	No	No	Yes	No

Availability of toilet & others Yes / No				Communication and transport facilities (If amenities available code -Yes is given except for Village Pin Code ,If not available within the village , the distance range code viz; a for < 5 Kms, b for 5-10 Kms and c for 10+ kms of nearest place where facility is available is given).									
Community toilet including bath.	Community toilet excluding bath.	Rural sanitary mart or sanitary hardware outlet available near the village.	Community bio- gas or recycle of waste for productive use.	Post office(PO)	Sub post office (SPO)	Post & Telegraph office (P&TO)	Village Pin Code	Telephones (Land lines)	Public call office (PCO)	Mobile phone coverage	Name of Village	Serial Number	
47	48	49	50	51	52	53	54	55	56	57	2	1	
No	No	No	No	b	a	b	712123	Yes	a	a	Gangadharpur	923	
No	No	Yes	No	Yes	Yes	a	712512	Yes	Yes	Yes	Basuki	924	
No	No	Yes	No	a	a	Yes	712512	Yes	Yes	Yes	Kuliapara	925	
No	No	Yes	No	c	Yes	c	712512	Yes	Yes	Yes	Dhopapara	926	
No	No	Yes	No	a	c	c	712146	Yes	Yes	Yes	Matukpur	927	
No	No	Yes	No	a	a	c	712123	Yes	Yes	Yes	Demar Gachha	928	
No	No	Yes	No	a	a	c	712123	Yes	Yes	Yes	Karinya	929	
No	No	No	No	a	a	c	712134	Yes	a	Yes	Batna	930	
No	No	No	No	a	a	c	712146	a	a	Yes	Kalyanshri	931	
No	No	No	No	a	a	c	712146	Yes	a	Yes	Salarpur	932	
Yes	No	No	No	b	a	b	712515	Yes	b	Yes	Gaipara	933	
No	No	No	No	a	b	c	712123	Yes	Yes	Yes	Jagulia	934	
No	No	No	No	a	b	c	712148	Yes	a	Yes	Mamudpur	935	
No	No	No	No	a	a	c	712123	Yes	a	Yes	Hamjampur	936	
No	No	No	No	a	a	c	712123	a	a	Yes	Benepukur	937	
No	No	No	No	a	a	c	712123	a	a	Yes	Dahia	938	
No	No	No	No	b	b	c	712123	b	b	Yes	Naopara	939	
No	No	No	No	a	a	c	712123	Yes	a	Yes	Musuria	940	
No	No	No	No	a	a	c	712123	Yes	a	Yes	Dahartiornai	941	
No	No	No	No	a	a	c	712123	Yes	a	Yes	Maijdia	942	
No	No	No	No	a	b	c	712501	Yes	b	Yes	Sarenda	943	
No	No	No	No	a	a	c	712501	Yes	Yes	Yes	Dwarpara	944	
No	No	No	No	a	b	c	712501	Yes	b	Yes	Beleswar	945	
No	No	No	No	Yes	a	c	712123	Yes	Yes	Yes	Ektarpur	946	
No	No	No	No	a	b	c	712501	Yes	a	Yes	Babla	947	
Yes	No	No	No	c	b	c	712501	Yes	b	Yes	Sargaria	948	
Yes	No	No	No	b	Yes	b	712146	Yes	a	Yes	Kamarpara	949	
Yes	No	No	No	c	Yes	c	712146	Yes	a	Yes	Mahipalpur	950	
Yes	No	No	No	c	b	c	712146	Yes	a	Yes	Kulgachhi	951	
Yes	No	No	No	c	b	c	712146	Yes	a	Yes	Malancha	952	
Yes	No	No	No	c	a	c	712146	Yes	a	Yes	Bhalki	953	
No	No	No	No	c	b	c	712146	Yes	b	Yes	Itagar	954	
No	No	No	No	b	b	b	712148	Yes	b	Yes	Sadhu Bangali	955	
No	No	No	No	a	a	c	712515	Yes	Yes	Yes	Chandi Gachha	956	
No	No	No	No	b	b	c	712515	Yes	Yes	Yes	Baga	957	
No	No	No	No			c	712146	Yes	Yes	Yes	Dhak Chhara	958	
No	No	No	No	a	b	c	712501	Yes	a	Yes	Basna	959	
No	No	No	No	b	b	c	712501	Yes	Yes	Yes	Telini Para	960	
No	No	No	No	a	b	c	712501	Yes	Yes	Yes	Basantapur	961	
No	No	No	No	b	b	c	712501	Yes	Yes	Yes	Pratappur	962	
No	No	No	No			c	712501	Yes	Yes	Yes	Barail	963	
No	No	Yes	No	a	a	a	712501	Yes	Yes	Yes	Ahmadpur	964	
No	No	No	No	a	b	b	712501	Yes	Yes	Yes	Asanpur	965	
No	No	No	No	b	Yes	b	712501	Yes	Yes	Yes	Panchpara	966	
No	No	No	No	b	a	b	712501	Yes	Yes	Yes	Kabura	967	
No	No	No	No	b	b	c	712501	Yes	Yes	Yes	Baksagari	968	

Communication and transport facilities (If amenities available code -Yes is given except for Village Pin Code ,If not available within the village , the distance range code viz; a for < 5 Kms, b for 5-10 Kms and c for 10+ kms of nearest place where facility is available is given).													Village connected to highway (If amenities available code viz; a for < 5 Kms, b for 5-10 Kms and c for 10+ kms of nearest place where facility is available is given).			
Serial Number	Name of Village	Internet cafes/ Common service centre (CSC)	Private courier facility	Bus service (Public & Private)	Railway stations	Auto/Modified Autos	Taxis and Vans	Tractors	Cycle-pulled rickshaws(Manual & Machine driven)	Carts driven by animals	Sea /River ferry service	Connected to national highway(NH)	Connected to state highway(SH)	Connected to major district road (MDR)	Connected to others district road	Pucca roads
1	2	58	59	60	61	62	63	64	65	66	67	68	69	70	71	72
923	Gangadharpur	a	c	a	b	a	b	b	a	Yes	c	c	a	a	a	a
924	Basuki	a	c	a	c	c	Yes	Yes	Yes	Yes	c	c	a	a	Yes	a
925	Kuliapara	Yes	b	Yes	b	b	Yes	Yes	Yes	Yes	b	b	b	Yes	Yes	Yes
926	Dhopapara	a	c	a	c	b	Yes	c	Yes	Yes	c	c	a	a	Yes	a
927	Matukpur	a	c	Yes	c	c	c	Yes	a	Yes	c	c	Yes	a	a	Yes
928	Demar Gachha	b	c	Yes	c	a	Yes	Yes	a	Yes	c	c	Yes	a	Yes	a
929	Karinya	b	c	Yes	c	a	Yes	Yes	b	Yes	c	c	Yes	a	Yes	a
930	Batna	c	c	Yes	b	a	Yes	Yes	Yes	Yes	b				Yes	Yes
931	Kalyanshri	b	b	Yes	b	b	Yes	Yes	Yes	Yes	c	c	c	b	Yes	Yes
932	Salarpur	b	c	Yes	Yes	Yes	a	Yes	Yes	Yes	c	c	c	a		Yes
933	Gaipara	c	Yes	Yes	c	Yes	c	Yes	c	Yes	c	c	c			Yes
934	Jagulia	b	b	Yes	b	a	Yes	Yes	Yes	Yes	c	c	b	a	Yes	Yes
935	Mamudpur	b	b	Yes	b	a	a	Yes	Yes	Yes	c	c	b	a	Yes	a
936	Hamjampur	b	b	Yes	b	a	Yes	Yes	Yes	Yes	c	c	c	a	Yes	Yes
937	Benepukur	b	b	a	b	a	Yes	Yes	Yes	Yes	c	c	c	a	Yes	a
938	Dahia	b	b	Yes	b	a	Yes	Yes	Yes	Yes	c	c	b	a	Yes	a
939	Naopara	b	b	a	c	b	Yes	Yes	Yes	Yes	c	c	b	b	b	b
940	Musuria	b	b	Yes	b	a	Yes	Yes	Yes	Yes	c				Yes	Yes
941	Dahartiornai	b	b	Yes	b	a	Yes	Yes	Yes	Yes	c	c	b	a	Yes	Yes
942	Maijdia	c	c	Yes	b	a	Yes	Yes	Yes	Yes	c	c	b	a	Yes	Yes
943	Sarenda	c	c	b	b	b	Yes	Yes	Yes	Yes	c	c	b	b	Yes	Yes
944	Dwarpara	b	b	b	b	Yes	Yes	Yes	Yes	Yes	c	c	b	Yes	Yes	Yes
945	Beleswar	c	c	b	b	b	Yes	Yes	Yes	Yes	c	c	b	b	Yes	Yes
946	Ektarpur	b	b	Yes	b	Yes	Yes	Yes	Yes	Yes	c	c	b	a	Yes	Yes
947	Babla	b	b	a	b	a	Yes	Yes	Yes	Yes	c	c	b	b	Yes	a
948	Sargaria	c	Yes	a	c	c	c	Yes	c	Yes	c	c	c			Yes
949	Kamarpara	c	b	Yes	Yes	Yes	b	Yes	b	c	b	c	c			Yes
950	Mahipalpur	c	Yes	Yes	Yes	c	c	Yes	c	Yes	c	c	c			Yes
951	Kulgachhi	c	b	Yes	Yes	b	c	Yes	c	Yes	c	c	c		Yes	Yes
952	Malancha	c	Yes	Yes	c	a	a	Yes	c	Yes	c	c	c		Yes	Yes
953	Bhalki	c	a	Yes	c	c	c	Yes	c	Yes	c	c	c			Yes
954	Itagar	c	Yes	Yes	c	c	c	Yes	c	Yes	c	b	b	Yes	Yes	Yes
955	Sadhu Bangali	b	b	b	b	b	a	b	Yes	c	c	b	b	a		b
956	Chandi Gachha	a	c	a	a	a	c	Yes	Yes	a	b	c	a	Yes	Yes	a
957	Baga	Yes	c	b	b	a	c	Yes	Yes	Yes	c	c	a	a	Yes	a
958	Dhak Chhara	c	b	a	a	Yes	Yes	Yes	Yes	Yes	b	c	b	a	a	Yes
959	Basna	b	b	a	b	Yes	Yes	Yes	Yes	Yes	c	c	b	b	a	a
960	Telini Para	b	b	b	b	b	Yes	Yes	Yes	Yes	c	c	b	b	a	a
961	Basantapur	b	b	a	b	Yes	c	Yes	Yes	Yes	b	c	a	Yes	Yes	a
962	Pratappur	b	b	b	b	a	Yes	Yes	Yes	c	c	c	b	a	Yes	Yes
963	Barail	b	a	Yes	a	Yes	Yes	Yes	Yes	Yes	b	c	a	a	a	Yes
964	Ahmadpur	Yes	a	a	a	Yes	Yes	Yes	Yes	c	b	c		Yes	Yes	Yes
965	Asanpur	Yes	b	a	b	Yes	Yes	Yes	Yes	c	b	c	a	Yes	Yes	Yes
966	Panchpara	b	a	a	a	Yes	Yes	Yes	Yes	Yes	b	c	b	b	Yes	Yes
967	Kabura	b	b	a	b	a	Yes	Yes	Yes	Yes	c	c	b	Yes	Yes	Yes
968	Baksagari	b	b	a	b	b	Yes	Yes	Yes	Yes	c	c	b	a	a	a

ys,village roads, banks & credit societies
:-Yes is given, If not available within the
code viz; a for < 5 Kms, b for 5-10 Kms
place where facility is available is given).

Availability of miscellaneous facilities (If amenities available code -Yes is given, If not
available within the village , the distance range code viz; a for < 5 Kms, b for 5-10 Kms
and c for 10+ kms of nearest place where facility is available is given).

73	74	75	76	77	78	79	80	81	82	83	84	85	86	87	Name of Village	Serial Number
Yes	Yes	c		a	c	c	a	a	c	a	c	c	Yes	Yes	Gangadharpur	923
Yes	Yes	c	Yes	c	c	c	a	a	c	a	c	b	Yes	Yes	Basuki	924
Yes	Yes	b	Yes	b	b	Yes	a	Yes	Yes	Yes	b	Yes	Yes	Yes	Kuliapara	925
Yes	Yes	c	Yes	c	c	c	Yes	a	c	a	Yes	c	Yes	Yes	Dhopapara	926
Yes	Yes	c	Yes	b	c	c	a	a	c	Yes	Yes	c	Yes	Yes	Matukpur	927
a	Yes	c	Yes	a	c	Yes	a	Yes	c	a	Yes	c	Yes	Yes	Demar Gachha	928
Yes	Yes	c		a	c	c	a	b	c	b	Yes	c	Yes	Yes	Karinya	929
Yes	Yes		Yes	b	b	b	b	Yes	c	c	c	a	Yes	Yes	Batna	930
Yes	Yes	c	Yes	c	c	c	a	a	c	b	c	a	Yes	Yes	Kalyanshri	931
Yes	Yes	Yes	Yes	c	c	Yes	Yes	Yes	Yes	Yes	Yes	Yes	Yes	Yes	Salarpur	932
Yes	Yes	Yes	Yes	c	c	c	Yes	Yes	Yes	Yes	Yes	Yes	Yes	Yes	Gaipara	933
Yes	Yes	c	Yes	Yes	b	b	b	a	Yes	c	c	a	Yes	Yes	Jagulia	934
Yes	Yes	c	Yes	b	b	b	b	a	c	c	c	a	Yes	Yes	Mamudpur	935
a	Yes	c	Yes	c	c	c	b	a	c	c	c	a	Yes	Yes	Hamjampur	936
Yes	Yes	c	Yes	a	c	c	b	Yes	c	c	c	a	Yes	Yes	Benepukur	937
a	Yes	c	Yes	b	b	c	b	a	c	c	c	a	Yes	Yes	Dahia	938
Yes	Yes	c	Yes	c	c	c	b	b	c	b	c	b	Yes	Yes	Naopara	939
Yes	Yes	c	Yes	b	b	c	b	a	c	b	c	a	Yes	Yes	Musuria	940
Yes	Yes	c	Yes	c	c	c	a	a	c	b	c	a	Yes	Yes	Dahartiornai	941
Yes	Yes	c	Yes	c	c	c	b	a	c	c	c	Yes	Yes	Yes	Majdia	942
Yes	Yes	c	Yes	c	c	c	a	a	c	b	c	a	Yes	Yes	Sarenda	943
Yes	Yes	c	Yes	b	b	c	a	Yes	Yes	c	b	b	Yes	Yes	Dwarpara	944
Yes	Yes	c	Yes	c	c	c	a	a	c	b	c	a	Yes	Yes	Beleswar	945
Yes	Yes	c	Yes	c	c	c	a	Yes	Yes	b	c	a	Yes	Yes	Ektarpur	946
Yes	Yes	c	Yes	b	b	c	b	a	c	b	c	a	Yes	Yes	Babla	947
Yes	Yes	Yes	Yes	b	b	c	Yes	Yes	b	Yes	Yes	Yes	Yes	Yes	Sargaria	948
Yes	Yes	Yes	Yes	Yes	c	c	Yes	Yes	Yes	Yes	Yes	Yes	Yes	Yes	Kamarpara	949
Yes	Yes	Yes	Yes	Yes	c	c	Yes	Yes	c	Yes	Yes	Yes	Yes	Yes	Mahipalpur	950
Yes	Yes	Yes	Yes	Yes	c	Yes	Yes	Yes	c	b	c	b	Yes	Yes	Kulgachhi	951
Yes	Yes	Yes	Yes	Yes	b	Yes	Yes	Yes	Yes	a	c	a	Yes	Yes	Malancha	952
Yes	Yes	Yes		a	c	c	Yes	b	c	a	c	b	a	Yes	Bhalki	953
Yes	Yes	c	Yes	b	b	c	Yes	Yes	c	b	c	Yes	Yes	a	Itagar	954
Yes			Yes	b	b	c	Yes	Yes	c	Yes	Yes	Yes	Yes	Yes	Sadhu Bangali	955
Yes	b	Yes	a	b	c	c	Yes	Yes	c	b	c	b	Yes	Yes	Chandi Gachha	956
Yes	c	Yes	b	b	Yes	Yes	Yes	Yes	c	b	c	b	Yes	Yes	Baga	957
Yes		Yes	Yes	a	a	c	Yes	Yes	c	Yes	Yes	Yes	Yes	Yes	Dhak Chhara	958
Yes	Yes	c	Yes	b	b	c	b	Yes	c	b	c	a	Yes	Yes	Basna	959
Yes	Yes	c	Yes	c	c	c	a	a	c	b	c	a	Yes	Yes	Telini Para	960
Yes	Yes	b	Yes	b	b	c	Yes	a	c	b	b	b	Yes	Yes	Basantapur	961
Yes	Yes	c	Yes	b	b	c	a	Yes	c	b	Yes	Yes	Yes	Yes	Pratappur	962
Yes	Yes	Yes	Yes	a	a	c	Yes	Yes	c	Yes	Yes	Yes	Yes	Yes	Barail	963
Yes	Yes	b	Yes	a	a	c	Yes	Yes	c	Yes	Yes	Yes	Yes	Yes	Ahmadpur	964
Yes	Yes	b	Yes	a	a	c	a	Yes	c	b	a	Yes	Yes	Yes	Asanpur	965
Yes	Yes	b	Yes	b	b	c	b	b	c	c	b	b	Yes	Yes	Panchpara	966
Yes	Yes	c	Yes	b	b	c	Yes	Yes	c	c	Yes	a	Yes	Yes	Kabura	967
Yes	Yes	c	Yes	b	b	c	a	a	c	b	Yes	a	a	Yes	Baksagari	968

Availability of miscellaneous facilities (If amenities available code -Yes is given, If not available within the village , the distance range code viz; a for < 5 Kms, b for 5-10 Kms and c for 10+ kms of nearest place where facility is available is given).													Availability of electricity (Yes/No)			
Serial Number	Name of Village	ASHA (Accredited Social Health Activist)	Community centre with/without TV	Sports Field,	Sports Club / Recreation Centre	Cinema / Video Hall	Public Library	Public Reading Room	Newspaper Supply	Assembly Polling station	Birth & Death Registration Office	Power Supply for Domestic Use (ED)	Power Supply for Agricultural Use (EAG)	Power Supply for Commercial Use (EC)	Power Supply for All Uses (EA)	
1	2	88	89	90	91	92	93	94	95	96	97	98	99	100	101	
923	Gangadharpur	a	c	Yes	b	c	a	a	Yes	a	a	Yes	Yes	Yes	Yes	
924	Basuki	Yes	Yes	Yes	Yes	Yes	Yes	Yes	Yes	Yes	Yes	Yes	Yes	Yes	Yes	
925	Kuliapara	Yes	Yes	Yes	Yes	b	a	a	Yes	Yes	Yes	Yes	Yes	Yes	Yes	
926	Dhopapara	Yes	Yes	Yes	Yes	c	a	a	a	Yes	a	Yes	Yes	Yes	Yes	
927	Matukpur	Yes	Yes	Yes	Yes	Yes	b	b	Yes	Yes	b	Yes	Yes	Yes	Yes	
928	Demar Gachha	Yes	c	Yes	c	c	a	a	a	Yes	a	Yes	Yes	Yes	Yes	
929	Karinya	Yes	Yes	Yes	Yes	c	b	b	a	Yes	a	Yes	Yes	Yes	Yes	
930	Batna	a	c	a	Yes	b	a	a	Yes	Yes	a	Yes	Yes	No	No	
931	Kalyanshri	Yes	c	c	c	c	c	c	Yes	Yes	c	Yes	Yes	No	No	
932	Salarpur	Yes	c	Yes	Yes	c	b	Yes	Yes	Yes	b	Yes	Yes	Yes	Yes	
933	Gaipara	Yes	Yes	Yes	Yes	Yes	Yes	Yes	Yes	Yes	b	Yes	Yes	Yes	Yes	
934	Jagulia	a	c	a	Yes	b	a	a	Yes	Yes	a	Yes	Yes	No	No	
935	Mamudpur	a	c	a	Yes	b	a	a	Yes	Yes	a	Yes	Yes	No	No	
936	Hamjampur	a	c	a	a	b	b	Yes	Yes	a	a	Yes	Yes	Yes	Yes	
937	Benepukur	a	c	a	a	b	a	Yes	Yes	Yes	a	Yes	Yes	Yes	Yes	
938	Dahia	a	c	a	Yes	b	a	a	Yes	a	a	Yes	Yes	Yes	Yes	
939	Naopara	b	c	c	c	c	c	c	Yes	Yes	c	Yes	Yes	No	No	
940	Musuria	a	c	a	Yes	b	a	a	Yes	Yes	a	Yes	Yes	No	No	
941	Dahartiornai	a	c	a	Yes	b	a	a	Yes	Yes	a	Yes	Yes	Yes	Yes	
942	Maijdia	a	c	Yes	Yes	b	a	a	Yes	Yes	a	Yes	Yes	Yes	Yes	
943	Sarenda	a	c	Yes	Yes	b	a	a	Yes	Yes	a	Yes	Yes	Yes	Yes	
944	Dwarpara	Yes	c	Yes	Yes	b	b	b	Yes	Yes	a	Yes	Yes	Yes	Yes	
945	Beleswar	a	c	a	Yes	b	a	a	Yes	Yes	a	Yes	Yes	Yes	Yes	
946	Ektarpur	Yes	c	Yes	Yes	b	Yes	a	Yes	Yes	Yes	Yes	Yes	Yes	Yes	
947	Babla	a	c	a	Yes	b	a	a	Yes	Yes	a	Yes	Yes	No	No	
948	Sargaria	Yes	Yes	Yes	Yes	Yes	Yes	Yes	Yes	Yes	Yes	Yes	Yes	Yes	Yes	
949	Kamarpara	Yes	c	Yes	Yes	Yes	Yes	Yes	Yes	Yes	Yes	Yes	Yes	Yes	Yes	
950	Mahipalpur	Yes	Yes	Yes	Yes	c	a	Yes	Yes	Yes	a	Yes	Yes	Yes	Yes	
951	Kulgachhi	Yes	c	b	Yes	c	b	Yes	Yes	Yes	Yes	Yes	Yes	Yes	Yes	
952	Malancha	Yes	c	b	Yes	c	b	Yes	Yes	Yes	b	Yes	Yes	Yes	Yes	
953	Bhalki	Yes	c	Yes	Yes	c	a	Yes	Yes	Yes	a	Yes	Yes	Yes	Yes	
954	Itagar	Yes	c	Yes	Yes	Yes	Yes	Yes	Yes	Yes	b	Yes	Yes	Yes	Yes	
955	Sadhu Bangali	Yes	Yes	Yes	Yes	Yes	Yes	Yes	Yes	Yes	Yes	Yes	Yes	Yes	Yes	
956	Chandi Gachha	Yes	c	Yes	Yes	b	a	a	Yes	Yes	Yes	Yes	Yes	Yes	Yes	
957	Baga	Yes	c	Yes	Yes	b	b	b	Yes	Yes	Yes	Yes	Yes	Yes	Yes	
958	Dhak Chhara	Yes	Yes	Yes	Yes	a	a	a	Yes	Yes	a	Yes	Yes	Yes	Yes	
959	Basna	a	c	a	Yes	b	a	a	Yes	Yes	a	Yes	Yes	No	No	
960	Telini Para	a	c	a	Yes	b	a	a	Yes	Yes	a	Yes	Yes	Yes	Yes	
961	Basantapur	b	c	b	Yes	b	c	c	Yes	Yes	Yes	Yes	Yes	Yes	Yes	
962	Pratappur	Yes	c	Yes	Yes	b	b	b	Yes	Yes	b	Yes	Yes	Yes	Yes	
963	Barail	Yes	Yes	Yes	Yes	a	a	a	Yes	Yes	a	Yes	Yes	Yes	Yes	
964	Ahmadpur	Yes	b	Yes	c	a	b	b	Yes	Yes	b	Yes	Yes	Yes	Yes	
965	Asanpur	Yes	b	Yes	Yes	a	Yes	Yes	Yes	Yes	b	Yes	Yes	Yes	Yes	
966	Panchpara	Yes	Yes	Yes	Yes	b	Yes	Yes	Yes	Yes	b	Yes	Yes	No	No	
967	Kabura	Yes	b	Yes	Yes	b	b	b	Yes	Yes	b	Yes	Yes	No	No	
968	Baksagari	a	b	Yes	Yes	b	b	b	Yes	Yes	b	Yes	Yes	No	No	

Nearest Town		Land Use							
		Area under different types of land use (in hectares rounded up to one decimal place)							
Name	Distance range code i.e. a for < 5 Kms, b for 5-10 Kms and c for 10+ kms .	Forests	Area under Non-agricultural Uses	Barren and Un-cultivable land	Permanent Pastures and Other Grazing Lands	Land Under Miscellaneous Tree Crops etc.	Culturable Waste Land	Name of Village	Serial Number
102	103	104	105	106	107	108	109	2	1
KALNA	b	0	16.9	0	0	0	2.7	Gangadharpur	923
KALNA	b	0	17.4	0	0	0	3.4	Basuki	924
KALNA	b	0	8.5	0	0	0	10.9	Kuliapara	925
KALNA	b	0	29.2	0	0	0	5	Dhopapara	926
KALNA	b	0	14.5	0	0	0	1.2	Matukpur	927
KALNA	b	0	23.9	0	0	0	9.1	Demar Gachha	928
KALNA	b	0	33.6	0	0	0	0.7	Karinya	929
CHINSURAH	b	0	18.1	0	0	0	0	Batna	930
CHINSURAH	b	0	17.9	0	0	0	0	Kalyanshri	931
KALNA	c	0	2.4	0	0	0	0	Salarpur	932
KALNA	c	0	4.1	0	0	0	0	Gaipara	933
CHINSURAH	b	0	48.3	0	0	0	15	Jagulia	934
KALNA	b	0	10	0	0	0	0	Mamudpur	935
KALNA	c	0	25.1	0	0	0	0	Hamjampur	936
CHINSURAH	c	0	12	0	0	0	0	Benepukur	937
CHINSURAH	c	0	6.3	0	0	0	0	Dahia	938
KALNA	c	0	8	0	0	0	0	Naopara	939
KALNA	c	0	17.1	0	0	0	0	Musuria	940
KALNA	c	0	10.5	0	0	0	3.4	Dahartiornai	941
KALNA	c	0	21.2	0	0	0	0	Majidia	942
KALNA	c	0	30.5	0	0	0	0	Sarenda	943
KALNA	c	0	34.5	0	0	0	0.6	Dwarpara	944
KALNA	c	0	22.5	0	0	0	1.2	Beleswar	945
CHINSURAH	c	0	36.8	0	0	0	4	Ektarpur	946
KALNA	c	0	15.4	0	0	0	0	Babla	947
CHINSURAH	c	0	19.6	0	0	0	0	Sargaria	948
CHINSURAH	b	0	41	0	0	0	0	Kamarpara	949
CHINSURAH	b	0	35.6	0	0	0	4.1	Mahipalpur	950
CHINSURAH	c	0	3.6	0	0	0	0	Kulgachhi	951
CHINSURAH	c	0	7	0	0	0	20.2	Malancha	952
CHINSURAH	c	0	3.5	0	0	0	2	Bhalki	953
CHINSURAH	c	0	44.7	0	0	0	0	Itagar	954
CHINSURAH	b	0	20.2	0	0	0	0.8	Sadhu Bangali	955
CHINSURAH	c	0	21.7	0	0	0	192.6	Chandi Gachha	956
CHINSURAH	c	0	36.3	0	0	0	16.2	Baga	957
CHINSURAH	b	0	59.4	0	0	0	4	Dhak Chhara	958
KALNA	c	0	28.6	0	0	0	0	Basna	959
CHINSURAH	b	0	11.6	0	0	0	0	Telini Para	960
CHINSURAH	b	0	7.3	0	0	0	0	Basantapur	961
CHINSURAH	b	0	24.3	0	0	0	0	Pratappur	962
CHINSURAH	b	0	47.1	0	0	0	0	Barail	963
Chinsurah	b	0	38.9	0	0	0	5	Ahmadpur	964
CHINSURAH	b	0	23.4	0	0	0	2	Asanpur	965
Chinsurah	b	0	56.7	0	0	0	8	Panchpara	966
Chinsurah	b	0	25	0	0	0	20.2	Kabura	967
Chinsurah	b	0	40.9	0	0	0	5	Baksagari	968

Land Use												
Area under different types of land use (in hectares rounded up to one decimal place)							Area irrigated by source (in hectare).					
Serial Number	Name of Village	Fallow lands other than current fallows	Current Fallows	Net Area Sown	Total Irrigated Land Area	Total Un-irrigated Land Area	Canals (C)	Wells/Tube-wells(W/TW)	Tanks/Lakes(T/L)	Water Falls(WF)	Others(O)	
1	2	110	111	112	113	114	115	116	117	118	119	
923	Gangadharpur	0	0	49.9	49.9	0	0	0	0	0	49.9	
924	Basuki	0	0	43.7	43.7	0	0	43.7	0	0	0	
925	Kuliapara	0	0	169.6	169.6	0	0	169.6	0	0	0	
926	Dhopapara	0	0	193	190	3	0	190	0	0	0	
927	Matukpur	0	0	70.3	70.3	0	0	70.3	0	0	0	
928	Demar Gachha	0	0	182.6	180	2.6	0	180	0	0	0	
929	Karinya	0	0	135.4	135.4	0	0	135.4	0	0	0	
930	Batna	0	0	156	156	0	0	156	0	0	0	
931	Kalyanshri	0	0	76.2	52	24.2	0	52	0	0	0	
932	Salarpur	0	0	158.2	137.6	20.5	0	97.1	0	0	40.5	
933	Gaipara	0	0	77.7	76.2	1.5	0	76.2	0	0	0	
934	Jagulia	0	0	218.4	205	13.4	0	205	0	0	0	
935	Mamudpur	0	0	105	95	10	0	95	0	0	0	
936	Hamjampur	0	0	103	98	5	0	98	0	0	0	
937	Benepukur	0	0	43.8	40	3.8	0	40	0	0	0	
938	Dahia	0	0	50	48	2	0	48	0	0	0	
939	Naopara	0	0	66.8	60	6.8	0	60	0	0	0	
940	Musuria	0	0	166.5	162	4.4	0	162	0	0	0	
941	Dahartiornai	0	0	50	50	0	0	50	0	0	0	
942	Maijdia	0	0	77.8	64.2	13.6	0	64.2	0	0	0	
943	Sarenda	0	0	126.3	120	6.3	0	120	0	0	0	
944	Dwarpara	0	0	241.4	221.3	20.1	0	221.3	0	0	0	
945	Beleswar	0	0	233.9	207.3	26.6	0	207.3	0	0	0	
946	Ektarpur	0	0	202.1	200	2.1	0	200	0	0	0	
947	Babla	0	0	73	70	3	0	70	0	0	0	
948	Sargaria	0	0	200.7	196.6	4.1	0	170.3	0	0	26.3	
949	Kamarpara	0	0	224.9	221.2	3.7	0	200.9	0	0	20.2	
950	Mahipalpur	0	0	199.9	184.3	15.6	0	162	0	0	22.3	
951	Kulgachhi	0	0	38.5	38.5	0	0	38.5	0	0	0	
952	Malancha	0	0	194.3	157.5	36.8	0	157.5	0	0	0	
953	Bhalki	0	0	72.3	65.5	6.7	0	65.5	0	0	0	
954	Itagar	0	0	281.2	278.3	2.8	0	278.3	0	0	0	
955	Sadhu Bangali	0	0	154.2	151.8	2.4	0	151.8	0	0	0	
956	Chandi Gachha	0	0	215.2	215	0.2	100	81	13.4	0	20.7	
957	Baga	0	0	236	236	0	0	4.1	6.5	0	225.4	
958	Dhak Chhara	0	0	173	173	0	0	92.7	10	0	70.3	
959	Basna	0	0	253	248	5	0	248	0	0	0	
960	Telini Para	0	0	65	62	3	0	62	0	0	0	
961	Basantapur	0	0	72.3	8.1	64.2	0	5	3.1	0	0	
962	Pratappur	0	0	117.6	100	17.6	0	50	15	0	35	
963	Barail	0	0	177.5	174.4	3.1	0	86.2	11	0	77.2	
964	Ahmadpur	0	0	83.2	50	33.2	0	50	0	0	0	
965	Asanpur	0	0	36.3	30.3	6	0	30.3	0	0	0	
966	Panchpara	0	0	47.4	40.4	7	0	0	0	0	40.4	
967	Kabura	0	0	74.9	64.8	10.1	0	44.8	20	0	0	
968	Baksagari	0	0	163.6	133.6	30	0	120	13.6	0	0	

Name of three most important commodities manufactured			Name of Village	Serial Number
First	Second	Third		
120	121	122	2	1

			Gangadharpur	923
			Basuki	924
			Kuliapara	925
			Dhopapara	926
			Matukpur	927
			Demar Gachha	928
			Karinya	929
			Batna	930
			Kalyanshri	931
			Salarpur	932
			Gaipara	933
			Jagulia	934
			Mamudpur	935
			Hamjampur	936
			Benepukur	937
			Dahia	938
			Naopara	939
			Musuria	940
			Dahartiornai	941
			Majdia	942
			Sarenda	943
			Dwarpara	944
			Beleswar	945
			Ektarpur	946
			Babla	947
			Sargaria	948
			Kamarpara	949
			Mahipalpur	950
			Kulgachhi	951
			Malancha	952
			Bhalki	953
			Itagar	954
			Sadhu Bangali	955
Rice			Chandi Gachha	956
Rice			Baga	957
	Muri		Dhak Chhara	958
			Basna	959
			Telini Para	960
			Basantapur	961
			Pratappur	962
			Barail	963
Grill Gate Etc.			Ahmadpur	964
			Asanpur	965
			Panchpara	966
			Kabura	967
			Baksagari	968

Census of India 2011
Amenities and Land use

Serial Number	Name of Village	Location code no.	Total area of the village (in hectares rounded up to one decimal place)	Total population (2011 census)	Number of households (2011 census)	Number of educational amenities available in village, the distance range code viz; a for 0-5 kms, b for 5-10 kms, c for 10+ kms of nearest place where facility is available							
						Pre-Primary school (PP)	Primary school (P)	Middle school (M)	Secondary School (S)	Senior Secondary school (SS)	Degree college of arts science & commerce (ASC)	Engineering college(EC)	Medical college (MC)
1	2	3	4	5	6	7	8	9	10	11	12	13	14
969	Kanpara	324993	68.5	291	70	1	1	a	a	a	a		
970	Bhelurgari	324994	137.3	1095	268	1	1	a	a	a	a		
971	Kolara	324995	120.6	1017	264	1	1	a	a	a	a		
972	Sukharia	324996	223	3889	904	3	3	a	a	b			
973	Chandra	324997	174	3642	891	2	2	a	a	a	b	c	c
974	Mundukhola	324998	152.6	1233	294	1	1	b	b	b	b	c	c
975	Patuli	324999	60	1475	360	1	1	1	a	a	a	c	c
976	Baruipara	325000	107.8	1406	364	1	1	a	a	a	a	c	c
977	Bhabanipur	325001	34	982	250	1	1	a	a	a	b	c	c
978	Bhabanipur Char	325002	749.8	7246	1753	6	6	1	1	b	b	c	c
979	Arazi Bhabanipur	325003	55.4	387	107	1	1	a	a	a	b	c	c
980	Balagarh	325004	58.5	2365	552	3	3	1	1	1	b	c	c
981	Tamlipara	325005	45.9	1145	274	a	a	a	a	a	a	c	c
982	Kaliagar	325006	102	4450	1116	2	2	a	a	a	a	c	c
983	Hasimpur	325007	82.1	3534	878	2	2	a	a	a	1	c	c
984	Uttar Gopalpur	325008	62	1153	291	1	1	1	a	a	a	a	c
985	Paranpur	325009	44.5	617	146	2	1	1	1	1	b	c	c
986	Hatikanda	325010	55	682	180	1	1	1	1	1	1	1	1
987	Rukespur	325011	157	2090	541	2	2	1	a	a	a	c	c
988	Baneswarpur	325012	101.6	1183	278	1	1	1	1	1	b	c	c
989	Moktarpur	325013	105	1715	433	2	2	a	a	a	a	c	c
990	Khamargachhi	325014	74.2	733	168	1	1	1	1	1	b	c	c
991	Sija	325015	57.7	3612	910	1	1	1	1	1	b	c	c
992	Kamalpur	325016	213.4	2962	726	3	2	1	1	1	b	c	c
993	Gournai	325017	169	1297	309	2	2	2	2	2	a	c	c
994	Arazi Aschitpur	325018	61	71	21	b	a	a	a	a	b	c	c
995	Dadpur	325019	110.5	2053	501	3	2	1	1	1	b	b	c
996	Aschitpur	325020	100.4	1929	481	2	2	a	a	a	1	b	c
997	Dumurdahadham	325021	210	4817	1239	3	3	1	1	1	b	b	c
998	Simulia	325022	75.1	700	173	a	a	a	a	a	b	a	
999	Naricha	325023	250	1471	365	1	1	a	a	a	b	c	
1000	Nityanandapur	325024	80	2090	482	1	1	1	a	a	c	c	
1001	Dakshin Gopalpur	325025	518.3	7581	1766	5	5	1	1	1	b	c	
1002	Serpur	325026	72.1	5983	1317	3	2	a	a	a	b	b	c
1003	Naosarai	325027	40.1	1025	247	1	1	a	a	a	b	b	c
1004	Ramnagar	325028	37.2	843	210	2	2	1	a	a	b	b	c
1005	Rajballabhpur	325029	4.5	6	1	a	a	a	a	a	b	c	c
1006	Char Noapara	325030	106.6	0	0								
1007	Gournagar	325031	134.8	387	90	b	a	b	b	b	b	c	c
1008	Raninagar	325032	86.6	1083	251	1	1	b	b	b	b	c	c
1009	Durllabhpur	325033	80.3	336	69	a	a	a	a	a	b	c	c
1010	Suksagar	325034	161.7	0	0								
Block T O T A L :			19260.5	200810	49034	218	208	34	27	18	1	2	0

- Village Directory

(As in 2009)

le. (If not available within the < 5 Kms, b for 5-10 Kms and c cility is available is given).						Number of Medical Amenities available. (If not available within the village , the distance range code viz; a for < 5 Kms, b for 5-10 Kms and c for 10+ kms of nearest place where facility is available is given).						Name of Village	Serial Number						
Management institute (MI)	Polytechnic (Pt)	Vocational training school /ITI	Non-formal training centre (NFTC)	Special school for disabled (SSD)	Others (specify)	Community health centre (CHC)	Primary health centre (PHC)	Primary health sub centre (PHS)	Maternity and child welfare centre (MCW)	T.B. clinic (TBC)	Hospital-allopathic (HA)			Hospital-alternative medicine (HO)	Dispensary (D)	Veterinary hospital (VH)	Mobile health clinic (MHC)	Family welfare centre (FWC)	
15	16	17	18	19	20	21	22	23	24	25	26	27	28	29	30	31	2	1	
b						a	a				a						Kanpara	969	
b						a		a			a						Bhelurgari	970	
a						b	a	a	b		c		a	b		a	Kolara	971	
c							1	1	1		b						1 Sukharia	972	
c	b	c	c			c	a	a	a	a	c	c	a	b	c	a	Chandra	973	
a	c	b	c			c	a	a	a	a	c	c	a	b	c	a	Mundukhola	974	
c	c		c			c	a	a	a		c	c	a	a	c	a	Patuli	975	
c	c	b	c	c		c	b	a	a	a	c	c	a	b	c	a	Baruipara	976	
c	c	b	c	c		c	a	a	a	a	c	c	a	a	c	a	Bhabanipur	977	
c	c	c	c	c		c	b	1	1	1	c	c	5	b	c		1 Bhabanipur Char	978	
c	c	b	c	c		c	a	a	a	a	c	a	a	b	c	a	Arazi Bhabanipur	979	
c	c	b	c	c		c	1	1	1	1	1	c	b	b	c		1 Balagarh	980	
c	c	b	c	c		c	b	a	a	a	c	c	a	b	c	a	Tamlipara	981	
c	c	a		c		c	a	1	1	1	c	c	8	a	c		1 Kaliagar	982	
c	c	b		c		c	a	a	a	a	c	c	4	1	c	a	Hasimpur	983	
c	c	b		c		c	a	a	a	a	c	c	a	a	c	a	Uttar Gopalpur	984	
c	a	b		c		c	b	b	b	b	c	c		b	c	b	Paranpur	985	
						c	b	b	b	b	c	b		b	b	b	Hatikanda	986	
c	b	a		c		c	a	1	a	b	c	c	a	b		c	Rukespur	987	
c	b	b		c		c	b	b	b	b	c	c	b	b	c	b	Baneswarpur	988	
c	b	a		c		c	b	b	b	b	c	c	b	b	c	b	Moktarpur	989	
c	b	b	2	c		c	b	b	b	b	c	c	a	b	c	b	Khamargachhi	990	
c	b	b	1	c		c	b	1	1	1	c	c	1	b		1	1 Sija	991	
c	b	b		c		c	b	1	1	1	c	c	b	b	c		1 Kamalpur	992	
c	b	b		c		c	b	1	1	1	c	c	b	b	c		1 Gaurnai	993	
c	b	c	b		b	c	b	1	1	b	c	c	b	c	c	b	Arazi Aschitpur	994	
c	b		b	c	a	b	b	a	b	b	c	c	b	b	c		Dadpur	995	
c	b	a	b	c		b	b	a	b	b	c	c	a	b	c	c	Aschitpur	996	
c	b	1	b	c		b	1	1	1	1	c	c	4	b	c		1 Dumurdahadham	997	
c	c		c			b	b	a	b	c	b	c	a	b	c	a	Simulia	998	
c	c		c			c	b	1	1	1	c	c	b	b	c		1 Naricha	999	
c			c			c	a	a	a	a	c	c	a	b	c	a	Nityanandapur	1000	
c			c			c	1	1	1	1	c	c	c	b	b	c	1 Dakshin Gopalpur	1001	
c	c	c		c		c	a	1	1	1	c	c	c	b	b	c	1 Serpur	1002	
c	b	a	b	c		b	b	a	b	b	c	c	a	a	b	c	a	Naosarai	1003
c	b	a	b	c			b	b	b	b	c	c	a	b	c	b	Ramnagar	1004	
c	c	b		c		c	a	a	a	a	c	c	a	a	c	a	Rajballabhpur	1005	
																	Char Noapara	1006	
c	c	b		c		c	b	b	b	b	c	c	b	b	c	b	Gournagar	1007	
c	c	b		c		c	b	b	b	b	c	c	b	b	c	b	Raninagar	1008	
c	c	b		c		c	b	b	b	b	c	c	b	b	c	b	Durlabhpur	1009	
																	Suksagar	1010	
0	10	2	3	0	0	0	14	39	34	26	3	0	34	3	5	28	: Block T O T A L		

Serial Number	Name of Village	Number of Non-Government Medical Amenities available.							Availability of drinking water - Yes / No							
		Charitable non Govt. hospital/Nursing home.	Medical practitioner with MBBS Degree	Medical practitioner with other degree	Medical practitioner with no degree	Traditional practitioner and faith healer	Medicine Shop	Others	Tap water (Treated/Untreated)	Well water (Covered / Uncovered well)	Hand Pump	Tube wells / Bore well	Spring	River / Canal	Tank / Pond / Lake	Others
1	2	32	33	34	35	36	37	38	39	40	41	42	43	44	45	46
969	Kanpara	0	0	0	0	0	0	0	0	Yes	No	Yes	Yes	No	No	No
970	Bhelurgari	0	0	0	0	0	0	0	0	Yes	No	Yes	Yes	No	No	No
971	Kolara	0	0	0	0	0	0	0	0	Yes	No	Yes	Yes	No	No	Yes
972	Sukharia	0	0	0	0	0	2	2	0	Yes	Yes	Yes	Yes	No	No	Yes
973	Chandra	0	0	0	0	0	0	1	0	No	No	Yes	Yes	No	Yes	Yes
974	Mundukhola	0	0	0	0	0	0	0	0	No	No	Yes	No	No	No	Yes
975	Patuli	0	0	0	0	0	0	0	0	No	No	Yes	No	No	No	Yes
976	Baruipara	0	0	0	0	0	0	0	0	No	No	Yes	Yes	No	No	Yes
977	Bhabanipur	0	0	0	0	0	0	0	0	Yes	Yes	Yes	Yes	No	Yes	Yes
978	Bhabanipur Char	0	0	3	2	0	0	0	0	No	Yes	Yes	Yes	No	Yes	Yes
979	Arazi Bhabanipur	0	0	0	2	0	0	0	0	No	Yes	No	Yes	No	Yes	Yes
980	Balagarh	0	0	2	1	0	0	0	0	No	Yes	Yes	No	No	No	Yes
981	Tamlipara	0	0	0	1	0	0	0	0	No	No	Yes	Yes	No	No	Yes
982	Kaliagar	0	8	0	0	0	0	8	0	No	Yes	Yes	Yes	No	No	Yes
983	Hasimpur	0	0	0	0	0	0	4	0	No	No	Yes	Yes	No	No	Yes
984	Uttar Gopalpur	0	0	0	0	0	0	0	0	No	No	Yes	Yes	No	No	Yes
985	Paranpur	0	3	0	3	1	3	0	0	Yes	Yes	Yes	Yes	No	Yes	Yes
986	Hatikanda	0	0	0	3	1	0	0	0	No	Yes	No	Yes	No	Yes	Yes
987	Rukespur	0	0	0	0	0	0	0	0	No	No	Yes	Yes	No	Yes	Yes
988	Baneswarpur	0	0	0	0	0	0	1	0	No	No	Yes	Yes	No	No	Yes
989	Moktarpur	0	0	0	0	0	0	0	0	No	No	Yes	Yes	No	No	No
990	Khamargachhi	0	2	3	0	0	3	0	0	No	No	Yes	Yes	No	No	Yes
991	Sija	0	0	0	0	0	0	0	0	No	Yes	No	Yes	No	No	Yes
992	Kamalpur	0	4	1	3	1	2	0	0	Yes	No	Yes	Yes	No	No	Yes
993	Gournai	0	0	0	0	0	0	0	0	No	No	Yes	Yes	No	Yes	No
994	Arazi Aschitpur	0	0	0	0	0	0	0	0	No	No	Yes	No	No	Yes	Yes
995	Dadpur	0	1	3	0	3	0	0	0	No	No	Yes	Yes	No	No	Yes
996	Aschitpur	0	0	0	0	2	0	0	0	Yes	No	Yes	Yes	No	Yes	Yes
997	Dumurdahadham	0	0	1	3	1	4	0	0	Yes	No	Yes	Yes	No	Yes	Yes
998	Simulia	0	0	0	0	0	0	0	0	No	Yes	Yes	No	No	Yes	Yes
999	Naricha	0	0	0	0	0	0	0	0	No	Yes	Yes	No	No	Yes	Yes
1000	Nityanandapur	0	0	0	0	0	2	0	0	No	Yes	Yes	No	No	Yes	Yes
1001	Dakshin Gopalpur	0	0	0	0	0	2	0	0	No	Yes	Yes	No	No	Yes	Yes
1002	Serpur	0	1	0	0	0	1	0	0	No	No	No	Yes	No	Yes	Yes
1003	Naosarai	0	0	1	0	0	0	0	0	No	No	Yes	Yes	No	Yes	Yes
1004	Ramnagar	0	0	1	0	0	0	0	0	No	No	Yes	Yes	No	Yes	Yes
1005	Rajballabhpur	0	0	0	0	0	0	0	0	No	No	Yes	No	No	Yes	Yes
1006	Char Noapara															
1007	Gournagar	0	0	0	0	0	0	0	0	No	No	Yes	Yes	No	Yes	Yes
1008	Raninagar	0	0	0	0	0	0	0	0	No	No	Yes	Yes	No	Yes	Yes
1009	Durllabhpur	0	0	0	0	0	0	0	0	No	No	Yes	No	No	Yes	No
1010	Suksagar															
Block T O T A L :		2	34	34	41	13	67	0	39	48	123	92	0	49	101	1

Availability of toilet & others Yes / No				Communication and transport facilities (If amenities available code -Yes is given except for Village Pin Code ,If not available within the village , the distance range code viz; a for < 5 Kms, b for 5-10 Kms and c for 10+ kms of nearest place where facility is available is given).									
Community toilet including bath.	Community toilet excluding bath.	Rural sanitary mart or sanitary hardware outlet available near the village.	Community bio- gas or recycle of waste for productive use.	Post office(PO)	Sub post office (SPO)	Post & Telegraph office (P&TO)	Village Pin Code	Telephones (Land lines)	Public call office (PCO)	Mobile phone coverage	Name of Village	Serial Number	
47	48	49	50	51	52	53	54	55	56	57	2	1	
No	No	No	No	a	a	c	712123	Yes	a	Yes	Kanpara	969	
No	No	No	No	a	a	c	712123	Yes	b	Yes	Bhelurgari	970	
No	No	No	No	a	a	a	712123	Yes	Yes	Yes	Kolara	971	
No	No	No	No	a	a	a	712123	Yes	Yes	Yes	Sukharia	972	
No	No	Yes	No	a	a	c	712514	Yes	Yes	Yes	Chandra	973	
No	No	No	No	b	b	c	712501	Yes	Yes	Yes	Mundukhola	974	
No	No	No	No	b	Yes	c	712501	Yes	Yes	Yes	Patuli	975	
No	No	No	No	a	a	c	712501	Yes	a	Yes	Baruipara	976	
No	No	No	No	a	a	c	712501	Yes	Yes	Yes	Bhabanipur	977	
No	No	No	No	b	Yes	c	712501	b	b	Yes	Bhabanipur Char	978	
No	No	No	No	a	a	c	712501	Yes	Yes	Yes	Arazi Bhabanipur	979	
No	No	No	No	a	Yes	c	712501	Yes	Yes	Yes	Balagarh	980	
No	No	No	No	a	a	c	712501	Yes	a	Yes	Tamlipara	981	
No	No	No	No	a	a	c	712501	Yes	Yes	Yes	Kaliagar	982	
Yes	No	No	No	a	a	c	712501	Yes	Yes	Yes	Hasimpur	983	
No	No	No	No		b		712513	Yes	Yes	Yes	Uttar Gopalpur	984	
No	No	No	No	Yes		c	712501	Yes	Yes	Yes	Paranpur	985	
No	No	No	No	a	a	c	712515	Yes	Yes	Yes	Hatikanda	986	
No	No	No	No	a	a	c	712515	Yes	Yes	Yes	Rukespur	987	
No	No	No	No	a	a	b	712515	Yes	Yes	Yes	Baneswarpur	988	
No	No	No	No		c		712515	Yes	Yes	Yes	Moktarpur	989	
No	No	No	No	Yes		c	712515	Yes	Yes	Yes	Khamargachhi	990	
No	No	No	No		c		712515	Yes	Yes	Yes	Sija	991	
No	No	No	No	c	a	c	712515	Yes	Yes	Yes	Kamalpur	992	
No	No	No	No		c		712515	Yes	Yes	Yes	Gaurnai	993	
No	No	No	No	b	c	c	712515	Yes	Yes	Yes	Arazi Aschitpur	994	
No	No	No	No	a	a	c	712515	Yes	Yes	Yes	Dadpur	995	
No	No	No	No	a	a	c	712515	Yes	Yes	Yes	Aschitpur	996	
No	No	No	No	b	Yes	c	712515	Yes	Yes	Yes	Dumurdahadham	997	
No	No	No	No	a	a	c	712515	Yes	a	Yes	Simulia	998	
No	No	No	No	a	a	c	712515	Yes	a	Yes	Naricha	999	
No	No	Yes	No	a		c	712513	Yes	Yes	Yes	Nityanandapur	1000	
No	Yes	No	No	a	Yes	c	712501	Yes	Yes	Yes	Dakshin Gopalpur	1001	
No	No	No	No	a	a	c	712513	Yes	Yes	Yes	Serpur	1002	
No	No	No	No	Yes	a	c	712513	Yes	Yes	Yes	Naosarai	1003	
No	No	No	No	a	a	c	712512	Yes	a	Yes	Ramnagar	1004	
No	No	No	No	b	a	a	712512	b	b	Yes	Rajballabhpur	1005	
											Char Noapara	1006	
No	No	No	No	a	b	c	712501	a	a	Yes	Gournagar	1007	
No	No	No	No	a	b	c	712501	Yes	Yes	Yes	Raninagar	1008	
No	No	No	No	b	a	c	712134	a	a	Yes	Durllabhpur	1009	
											Suksagar	1010	
8	3	28	1	7	16	3	129	118	80	126	: Block T O T A L		

Communication and transport facilities (If amenities available code -Yes is given except for Village Pin Code ,If not available within the village , the distance range code viz; a for < 5 Kms, b for 5-10 Kms and c for 10+ kms of nearest place where facility is available is given).													Village connected to highway (If amenities available code viz; a for < 5 Kms, b for 5-10 Kms and c for 10+ kms of nearest place where facility is available is given).			
Serial Number	Name of Village	Internet cafes/ Common service centre (CSC)	Private courier facility	Bus service (Public & Private)	Railway stations	Auto/Modified Autos	Taxis and Vans	Tractors	Cycle-pulled rickshaws(Manual & Machine driven)	Carts driven by animals	Sea /River ferry service	Connected to national highway(NH)	Connected to state highway(SH)	Connected to major district road (MDR)	Connected to others district road	Pucca roads
1	2	58	59	60	61	62	63	64	65	66	67	68	69	70	71	72
969	Kanpara	c	b	b	a	a	a	Yes	Yes	Yes	b		a	Yes		a
970	Bhelurgari	a	b	Yes	a	c	a	Yes	Yes	Yes	a		a	Yes		Yes
971	Kolara	c	Yes	Yes	a	Yes	Yes	Yes	Yes	Yes	b			Yes	Yes	Yes
972	Sukharia	c	Yes	Yes	a	Yes	Yes	Yes	Yes	Yes	Yes	c	Yes	Yes	Yes	Yes
973	Chandra	Yes	Yes	a	Yes	Yes	Yes	Yes	Yes	Yes	a	c	Yes	Yes	Yes	Yes
974	Mundukhola	b	b	b	b	b	Yes	b	Yes	Yes	c	c	b	b	Yes	b
975	Patuli	a	Yes	a	a	a	Yes	Yes	Yes	Yes	b	c		a	a	a
976	Baruipara	a	a	Yes	a	Yes	a	Yes	Yes	Yes	a	c	Yes	Yes	Yes	Yes
977	Bhabanipur	a	a	a	a	a	Yes	Yes	Yes	Yes	a	c	Yes	Yes	Yes	Yes
978	Bhabanipur Char	a	a	b	b	b	Yes	Yes	Yes	Yes	Yes	c	b	a	a	b
979	Arazi Bhabanipur	a	a	a	a	a	Yes	Yes	Yes	Yes	a	c	Yes	Yes	Yes	Yes
980	Balagarh	b	b	Yes	a	Yes	Yes	Yes	Yes	Yes	a	c	a	Yes	Yes	Yes
981	Tamlipara	a	a	Yes	a	Yes	c	Yes	Yes	Yes	a	c	Yes	Yes	Yes	Yes
982	Kaliagar	a	a	Yes	Yes	Yes	Yes	Yes	Yes	a	b	c		Yes	Yes	Yes
983	Hasimpur	a	Yes	Yes	Yes	c	Yes	Yes	Yes	c	b	c	Yes	Yes	Yes	Yes
984	Uttar Gopalpur	a	a	a	a	Yes	Yes	Yes	Yes	c	a	c	a	a	a	Yes
985	Paranpur	Yes	c	a	Yes	Yes	Yes	Yes	Yes	c	Yes	c	a	Yes	Yes	Yes
986	Hatikanda	c	b	b	a	Yes	Yes	Yes	Yes	c	a	c	Yes	Yes		Yes
987	Rukespur	b	a	a	a	Yes	Yes	Yes	Yes	Yes	Yes	c	a	a	a	Yes
988	Baneswarpur	b	b	a	a	Yes	Yes	Yes	Yes	Yes	a	c	a	a	a	Yes
989	Moktarpur	b	a	Yes	b	Yes	Yes	Yes	Yes	Yes	a	c	a	a	a	Yes
990	Khamargachhi	b	b	Yes	Yes	Yes	Yes	Yes	Yes	Yes	Yes	b	a	a	a	Yes
991	Sija	b	b	a	Yes	Yes	a	b	Yes	c	b	c	Yes	Yes		Yes
992	Kamalpur	b	b	Yes	a	Yes	Yes	Yes	Yes	Yes	a	c	Yes	Yes	Yes	Yes
993	Gournai	a	b	a	a	Yes	Yes	Yes	Yes	Yes	b	c	a	a	a	Yes
994	Arazi Aschitpur	Yes	b	a	a	Yes	Yes	Yes	Yes	c	Yes	c	a	a	Yes	Yes
995	Dadpur	a	b	Yes	a	Yes	b	Yes	Yes	b	a	b	Yes	Yes	Yes	Yes
996	Aschitpur	Yes	c	a	a	a	b	Yes	Yes	b	a	c	a	a	Yes	a
997	Dumurdahadham	Yes	b	Yes	Yes	Yes	b	Yes	Yes	b	a	b	Yes	Yes	a	Yes
998	Simulia	Yes	a	a	a	Yes	Yes	Yes	Yes	Yes	a	b	a	a	a	Yes
999	Naricha	Yes	a	a	a	a	Yes	Yes	Yes	Yes	a	b	a	a		a
1000	Nityanandapur	Yes	b	a	a	a	Yes	Yes	Yes	Yes	Yes	b	a	a	b	a
1001	Dakshin Gopalpur	Yes	b	a	a	Yes	Yes	Yes	Yes	Yes	Yes	b	a			Yes
1002	Serpur	Yes	b	Yes	Yes	Yes	Yes	a	Yes	c	Yes		Yes			Yes
1003	Naosarai	a	b	a	a	a	b	Yes	Yes	b	b	a	b	a	Yes	a
1004	Ramnagar	a	b	Yes	a	a	Yes	Yes	Yes	b	a	b	a	a	Yes	a
1005	Rajballabhpur	a	a	b	b	b	b	b	b	a	Yes	c	b	b	b	a
1006	Char Noapara															
1007	Gournagar	b	b	b	b	b	b	b	b	Yes	Yes					b
1008	Raninagar	b	b	b	b	b	b	b	b	Yes	Yes	c	c	b	b	b
1009	Durllabhpur	b	b	b	b	b	b	b	b	Yes	Yes	c	b	b	b	a
1010	Suksagar															
Block T O T A L :		19	14	56	14	43	86	107	96	104	17	0	27	43	74	67

ys,village roads, banks & credit societies
 :-Yes is given, If not available within the
 code viz; a for < 5 Kms, b for 5-10 Kms
 place where facility is available is given).

Availability of miscellaneous facilities (If amenities available code -Yes is given, If not
 available within the village , the distance range code viz; a for < 5 Kms, b for 5-10 Kms
 and c for 10+ kms of nearest place where facility is available is given).

73	74	75	76	77	78	79	80	81	82	83	84	85	86	87	Name of Village	Serial Number
a	Yes	Yes	a			c	Yes	Yes	c	Yes	Yes	Yes	Yes	Yes	Kanpara	969
a	Yes	Yes	a			c	Yes	a	c	Yes	Yes	Yes	Yes	Yes	Bhelurgari	970
b	Yes	Yes	a			c	Yes	Yes	c	Yes	Yes	Yes	Yes	Yes	Kolara	971
Yes	Yes	Yes	Yes	a	b	Yes	Yes	Yes	c	a	b	Yes	Yes	Yes	Sukharia	972
Yes	Yes	a	Yes	a	a	c	Yes	Yes	c	b	c	c	Yes	Yes	Chandra	973
Yes	Yes	c	Yes	b	b	c	Yes	Yes	c	Yes	Yes	Yes	Yes	Yes	Mundukhola	974
Yes	Yes	b	Yes	a	a	c	a	Yes	c	b	a	a	Yes	Yes	Patuli	975
Yes	Yes	a	Yes	a	a	c	Yes	Yes	c	b	c	Yes	Yes	Yes	Baruipara	976
Yes	Yes	a	Yes	a	a	c	Yes	Yes	c	b	c	a	Yes	Yes	Bhabanipur	977
Yes	Yes	Yes	Yes	b	b	c	Yes	Yes	b	b	b	b	Yes	Yes	Bhabanipur Char	978
Yes	Yes	a	Yes	a	a	c	Yes	Yes	c	b	c	a	Yes	Yes	Arazi Bhabanipur	979
Yes	Yes	a	Yes	b	b	c	Yes	Yes	c	b	b	b	Yes	Yes	Balagarh	980
Yes	Yes	a	Yes	a	a	c	Yes	Yes	c	b	c	a	Yes	Yes	Tamlipara	981
Yes	Yes	b	Yes	Yes	Yes	Yes	Yes	Yes	Yes	Yes	Yes	a	Yes	Yes	Kaliagar	982
Yes	Yes	b	Yes	Yes	Yes	Yes	Yes	Yes	c	b	Yes	a	Yes	Yes	Hasimpur	983
Yes		Yes	a	a	b	Yes	Yes	Yes	c	Yes	Yes	Yes	Yes	Yes	Uttar Gopalpur	984
Yes	a	Yes	Yes	a	Yes	Yes	Yes	Yes	Yes	Yes	Yes	Yes	Yes	Yes	Paranpur	985
Yes	Yes	Yes	a	a	c	Yes	Yes	Yes	c	Yes	Yes	Yes	Yes	Yes	Hatikanda	986
Yes	Yes	Yes	a	a	c	Yes	Yes	Yes	c	a	a	Yes	Yes	Yes	Rukespur	987
Yes	Yes	Yes	a	b	c	Yes	Yes	Yes	c	Yes	Yes	Yes	Yes	Yes	Baneswarpur	988
Yes	a	Yes	a	a	c	Yes	Yes	Yes	c	a	a	Yes	Yes	Yes	Moktarpur	989
Yes	Yes	Yes	b	b	c	Yes	Yes	Yes	Yes	Yes	Yes	Yes	Yes	Yes	Khamargachhi	990
Yes	Yes	Yes	Yes	a	Yes	Yes	Yes	a	c	a	c	b	Yes	Yes	Sija	991
Yes	Yes	Yes	a	a	c	Yes	Yes	Yes	Yes	Yes	Yes	Yes	Yes	Yes	Kamalpur	992
Yes	Yes	Yes	a	a	c	Yes	Yes	Yes	c	Yes	Yes	Yes	Yes	Yes	Gaurmai	993
Yes	Yes	Yes	a	b	c	Yes	Yes	Yes	c	Yes	Yes	Yes	Yes	Yes	Arazi Aschitpur	994
Yes	Yes	a	Yes	a	b	Yes	Yes	Yes	c	Yes	Yes	Yes	Yes	Yes	Dadpur	995
a	b	Yes	a	b	c	Yes	Yes	Yes	c	Yes	c	b	Yes	Yes	Aschitpur	996
Yes	Yes	a	Yes	b	c	Yes	Yes	Yes	Yes	a	c	b	Yes	Yes	Dumurdahadham	997
Yes	Yes	Yes	Yes	a	a	c	Yes	a	c	a	a	Yes	Yes	Yes	Simulia	998
Yes	Yes	Yes	Yes	a	a	c	Yes	a	c	b	a	Yes	Yes	Yes	Naricha	999
Yes	Yes	Yes	Yes	Yes	a	Yes	Yes	Yes	c	a	a	Yes	Yes	Yes	Nityanandapur	1000
Yes	Yes	a	Yes	a	b	c	Yes	Yes	Yes	a	a	Yes	Yes	Yes	Dakshin Gopalpur	1001
Yes	Yes	Yes	Yes	b	c	Yes	Yes	Yes	c	Yes	c	Yes	Yes	Yes	Serpur	1002
Yes	Yes	a	Yes	a	a	c	Yes	a	c	a	c	b	Yes	Yes	Naosarai	1003
Yes	Yes	a	Yes	a	a	c	a	a	c	a	c	b	Yes	Yes	Ramnagar	1004
Yes	a	a	Yes	b	b	c	b	a	c	b	b	b	a	Yes	Rajballabhpur	1005
															Char Noapara	1006
Yes	Yes	Yes	Yes	b	b	c	b	b	c	b	b	b	b	Yes	Gournagar	1007
Yes	Yes	Yes	Yes	b	b	c	b	b	c	b	b	b	b	Yes	Raninagar	1008
Yes	Yes	Yes	Yes	a	a	c	a	a	c	b	a	a	a	Yes	Durllabhpur	1009
															Suksagar	1010
115	94	25	116	22	3	15	83	69	19	36	57	61	121	128	Block T O T A L	

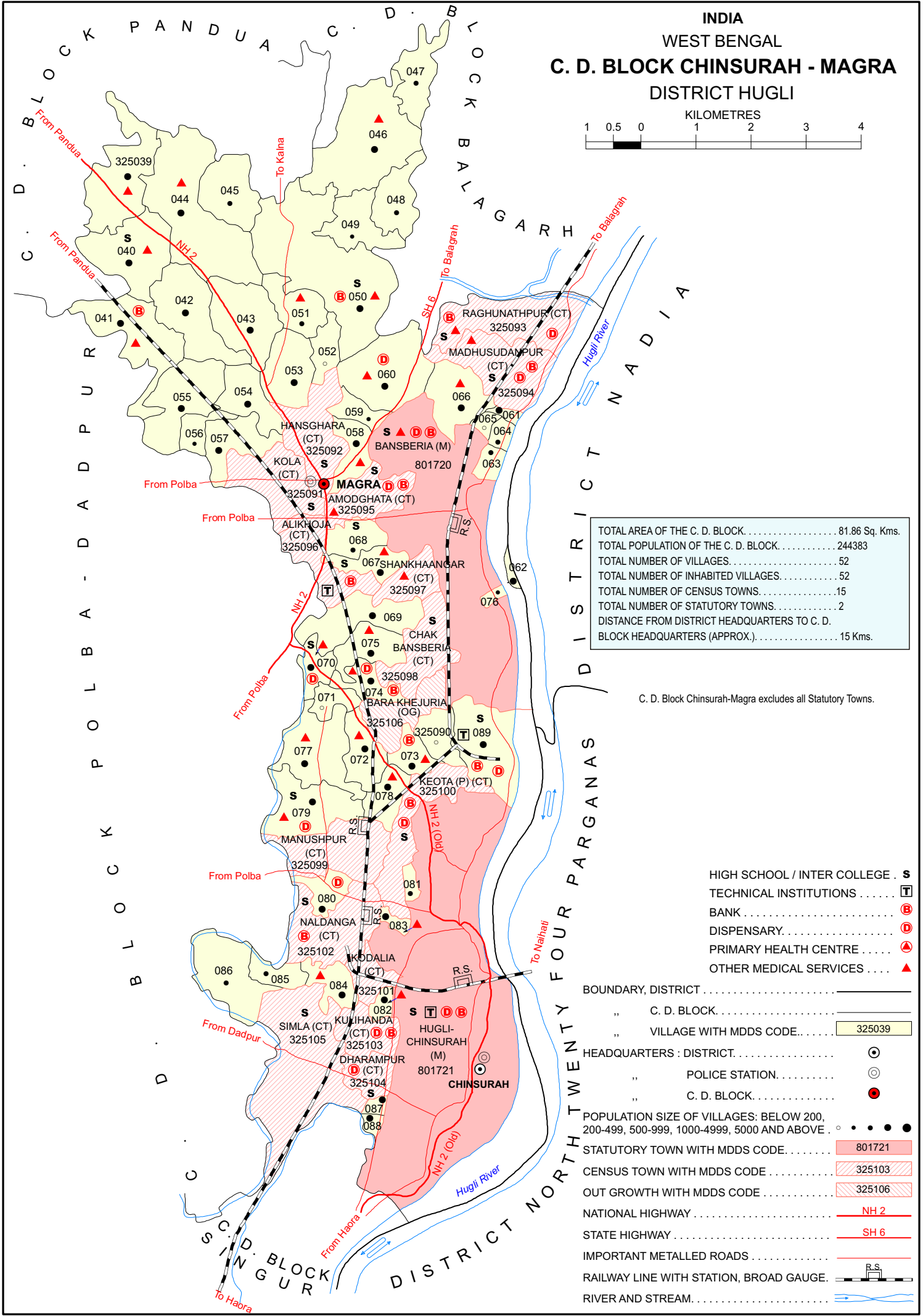
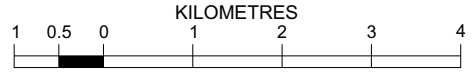
Availability of miscellaneous facilities (If amenities available code -Yes is given, If not available within the village , the distance range code viz; a for < 5 Kms, b for 5-10 Kms and c for 10+ kms of nearest place where facility is available is given).												Availability of electricity (Yes/No)			
Serial Number	Name of Village	ASHA (Accredited Social Health Activist)	Community centre with/without TV	Sports Field,	Sports Club / Recreation Centre	Cinema / Video Hall	Public Library	Public Reading Room	Newspaper Supply	Assembly Polling station	Birth & Death Registration Office	Power Supply for Domestic Use (ED)	Power Supply for Agricultural Use (EAG)	Power Supply for Commercial Use (EC)	Power Supply for All Uses (EA)
1	2	88	89	90	91	92	93	94	95	96	97	98	99	100	101
969	Kanpara	Yes	a	Yes	Yes	Yes	Yes	Yes	Yes	Yes	a	Yes	Yes	No	No
970	Bhelurgari	Yes	a	Yes	Yes	Yes	Yes	Yes	Yes	Yes	a	Yes	Yes	No	No
971	Kolara	Yes	Yes	a	Yes	Yes	Yes	Yes	Yes	Yes	a	Yes	Yes	Yes	Yes
972	Sukharia	Yes	Yes	Yes	Yes	b	a	a	Yes	Yes	Yes	Yes	Yes	Yes	Yes
973	Chandra	Yes	b	Yes	Yes	a	a	Yes	Yes	Yes	a	Yes	Yes	Yes	Yes
974	Mundukhola	Yes	Yes	Yes	Yes	Yes	Yes	Yes	Yes	Yes	Yes	Yes	No	No	No
975	Patuli	Yes	b	Yes	Yes	a	Yes	Yes	Yes	Yes	a	Yes	No	No	No
976	Baruipara	Yes	b	Yes	Yes	a	a	a	Yes	Yes	a	Yes	Yes	Yes	Yes
977	Bhabanipur	Yes	b	Yes	Yes	a	a	a	Yes	Yes	a	Yes	Yes	Yes	Yes
978	Bhabanipur Char	Yes	b	a	Yes	b	b	b	Yes	Yes	b	Yes	Yes	Yes	Yes
979	Arazi Bhabanipur	Yes	b	Yes	Yes	a	a	a	Yes	a	b	Yes	Yes	Yes	Yes
980	Balagarh	Yes	b	b	b	b	b	b	Yes	Yes	b	Yes	Yes	Yes	Yes
981	Tamlipara	Yes	b	Yes	Yes	a	a	a	Yes	Yes	a	Yes	Yes	Yes	Yes
982	Kaliagar	Yes	b	Yes	Yes	a	a	a	Yes	Yes	a	Yes	Yes	Yes	Yes
983	Hasimpur	Yes	b	Yes	Yes	a	Yes	Yes	Yes	Yes	a	Yes	Yes	Yes	Yes
984	Uttar Gopalpur	Yes	Yes	Yes	Yes	Yes	Yes	Yes	Yes	Yes	Yes	Yes	Yes	Yes	Yes
985	Paranpur	Yes	Yes	Yes	Yes	a	Yes	Yes	Yes	Yes	Yes	Yes	Yes	Yes	Yes
986	Hatikanda	Yes	Yes	Yes	Yes	a	Yes	Yes	Yes	Yes	a	Yes	Yes	Yes	Yes
987	Rukespur	Yes	a	Yes	Yes	a	c	b	Yes	Yes	Yes	Yes	Yes	Yes	Yes
988	Baneswarpur	Yes	Yes	Yes	Yes	Yes	Yes	Yes	Yes	Yes	Yes	Yes	Yes	Yes	Yes
989	Moktarpur	Yes	Yes	Yes	Yes	a	b	a	Yes	Yes	Yes	Yes	Yes	Yes	Yes
990	Khamargachhi	Yes	Yes	Yes	Yes	Yes	Yes	Yes	Yes	Yes	Yes	Yes	Yes	Yes	Yes
991	Sija	Yes	Yes	Yes	Yes	Yes	Yes	Yes	Yes	Yes	Yes	Yes	Yes	Yes	Yes
992	Kamalpur	Yes	Yes	Yes	Yes	Yes	Yes	Yes	Yes	Yes	Yes	Yes	Yes	Yes	Yes
993	Gournai	Yes	Yes	Yes	Yes	a	a	a	Yes	Yes	a	Yes	Yes	Yes	Yes
994	Arazi Aschitpur	Yes	Yes	Yes	Yes	Yes	Yes	Yes	Yes	Yes	Yes	Yes	Yes	Yes	Yes
995	Dadpur	Yes	Yes	Yes	Yes	Yes	Yes	Yes	Yes	Yes	Yes	Yes	Yes	No	No
996	Aschitpur	Yes	c	a	Yes	b	a	a	Yes	a	a	Yes	Yes	Yes	Yes
997	Dumurdahadham	Yes	c	Yes	Yes	b	Yes	Yes	Yes	Yes	Yes	Yes	Yes	Yes	Yes
998	Simulia	Yes	Yes	a	Yes	Yes	b	b	Yes	Yes	a	Yes	Yes	Yes	Yes
999	Naricha	Yes	Yes	Yes	Yes	b	b	Yes	Yes	Yes	a	Yes	Yes	Yes	Yes
1000	Nityanandapur	Yes	Yes	Yes	Yes	b	a	Yes	Yes	Yes	Yes	Yes	Yes	Yes	Yes
1001	Dakshin Gopalpur	Yes	Yes	a	Yes	Yes	Yes	Yes	Yes	Yes	Yes	Yes	Yes	Yes	Yes
1002	Serpur	Yes	Yes	Yes	Yes	b	c	c	Yes	Yes	Yes	Yes	No	Yes	No
1003	Naosarai	Yes	c	a	Yes	b	a	a	Yes	Yes	a	Yes	Yes	Yes	Yes
1004	Ramnagar	Yes	c	Yes	Yes	b	a	a	Yes	a	a	Yes	Yes	Yes	Yes
1005	Rajballabhpur	a	b	a	Yes	a	a	a	a	a	a	Yes	Yes	No	No
1006	Char Noapara														
1007	Gournagar	b	c	b	Yes	b	b	b	Yes	Yes	b	Yes	Yes	Yes	Yes
1008	Raninagar	b	b	b	Yes	b	b	b	Yes	Yes	b	Yes	Yes	Yes	Yes
1009	Durllabhpur	a	b	a	Yes	a	a	a	a	Yes	a	Yes	Yes	Yes	Yes
1010	Suksagar														
Block T O T A L :		103	49	88	107	34	42	51	117	111	41	129	124	105	103

Nearest Town		Land Use							
		Area under different types of land use (in hectares rounded up to one decimal place)							
Name	Distance range code i.e. a for < 5 Kms, b for 5-10 Kms and c for 10+ kms .	Forests	Area under Non-agricultural Uses	Barren and Un-cultivable land	Permanent Pastures and Other Grazing Lands	Land Under Miscellaneous Tree Crops etc.	Culturable Waste Land	Name of Village	Serial Number
102	103	104	105	106	107	108	109	2	1
Kalna	b	0	3	0	0	0	2.2	Kanpara	969
Kalna	b	0	30.4	0	0	0	1.9	Bhelurgari	970
Kalna	b	0	22.4	0	0	0	3.8	Kolara	971
Kalna	b	0.1	48.5	0	0	0	2.4	Sukharia	972
Kalna	b	0	74.7	0	0	0	2	Chandra	973
Chinsurah	b	0	50	0	0	0	5	Mundukhola	974
Chinsurah	b	0	44.2	0	0	0	4	Patuli	975
Kalna	b	0	60.8	0	0	0	3	Baruipara	976
Kalna	b	0	13	0	0	0	1.6	Bhabanipur	977
KALNA	b	0	26.9	0	0	0	3	Bhabanipur Char	978
KALNA	b	0	12.8	0	0	0	0	Arazi Bhabanipur	979
KALNA	b	0	46.5	0	0	0	0	Balagarh	980
KALNA	b	0	24	0	0	0	3.7	Tamlipara	981
CHINSURAH	b	0	83	0	0	0	0	Kaliagar	982
CHINSURAH	b	0	29.9	0	0	0	0	Hasimpur	983
CHINSURAH	b	0	12.4	0	0	0	0.5	Uttar Gopalpur	984
CHINSURAH	b	0	22	0	0	0	0.5	Paranpur	985
CHINSURAH	b	0	12.2	0	0	0	0	Hatikanda	986
CHINSURAH	b	0	12.8	0	0	0	0	Rukespur	987
CHINSURAH	b	0	0.3	0	0	0	4.1	Baneswarpur	988
CHINSURAH	b	0	18.7	0	0	0	0	Moktarpur	989
CHINSURAH	b	0	13.2	0	0	0	2	Khamargachhi	990
CHINSURAH	b	0	11.5	0	0	0	0	Sija	991
CHINSURAH	b	0	41.5	0	0	0	2.9	Kamalpur	992
CHINSURAH	b	0	13.9	0	0	0	2	Gournai	993
CHINSURAH	c	0	8.8	0	0	0	31.1	Arazi Aschitpur	994
CHINSURAH	c	0	28.2	0	0	0	5.6	Dadpur	995
CHINSURAH	c	0	24	0	0	0	4.6	Aschitpur	996
CHINSURAH	c	0.6	25.4	0	0	0	12.1	Dumurdahadham	997
CHINSURAH	b	0	14.1	0	0	0	1	Simulia	998
CHINSURAH	b	0	36	0	0	0	0	Naricha	999
CHINSURAH	b	0	22	0	0	0	0	Nityanandapur	1000
CHINSURAH	b	0	44.2	0	0	0	14	Dakshin Gopalpur	1001
CHINSURAH	b	0	22.1	0	0	0	0	Serpur	1002
CHINSURAH	c	0	16.2	0	0	0	2	Naosarai	1003
CHINSURAH	c	0	16.6	0	0	0	4.1	Ramnagar	1004
CHINSURAH	b	0	2.5	0	0	0	1	Rajballabhpur	1005
		0	9	0	0	0	38	Char Noapara	1006
CHINSURAH	b	0	69.7	0	0	0	4	Gournagar	1007
CHINSURAH	b	0	24.3	0	0	0	0	Raninagar	1008
CHINSURAH	b	0	11.5	0	0	0	8.1	Durllabhpur	1009
		0	0	0	0	0	0	Suksagar	1010
0	0	0.7	3695.7	0	0	0	945	: Block T O T A L	

Land Use												
Area under different types of land use (in hectares rounded up to one decimal place)							Area irrigated by source (in hectare).					
Serial Number	Name of Village	Fallow lands other than current fallows	Current Fallows	Net Area Sown	Total Irrigated Land Area	Total Un-irrigated Land Area	Canals (C)	Wells/Tube-wells(W/TW)	Tanks/Lakes(T/L)	Water Falls(WF)	Others(O)	
1	2	110	111	112	113	114	115	116	117	118	119	
969	Kanpara	0	0	63.3	52.6	10.7	0	52.6	0	0	0	
970	Bhelurgari	0	0	105	103	2	0	103	0	0	0	
971	Kolara	0	0	94.3	89.3	5	0	0	0	0	89.3	
972	Sukharia	0	0	172	167.9	4.1	0	117.9	0	0	50	
973	Chandra	0	0	97.3	80	17.3	40	40	0	0	0	
974	Mundukhola	0	0	97.6	80	17.6	0	65	15	0	0	
975	Patuli	0	0	11.7	9	2.7	0	0	0	0	9	
976	Baruipara	0	0	44.1	40.1	4	0	40.1	0	0	0	
977	Bhabanipur	0	0	19.4	19.4	0	0	19.4	0	0	0	
978	Bhabanipur Char	0	0	719.9	700	19.9	100	595	5	0	0	
979	Arazi Bhabanipur	0	0	42.7	42.7	0	0	42.7	0	0	0	
980	Balagarh	0	0	11.9	11.9	0	0	11.9	0	0	0	
981	Tamlipara	0	0	18.3	18.3	0	0	18.3	0	0	0	
982	Kaliagar	0	0	19	17	2.1	0	17	0	0	0	
983	Hasimpur	0	0	52.2	20.2	31.9	0	20.2	0	0	0	
984	Uttar Gopalpur	0	0	49	49	0	0	5	4	0	40	
985	Paranpur	0	0	22	20	2	0	2	15	0	3	
986	Hatikanda	0	0	42.9	40.9	2	0	1.1	2	0	37.8	
987	Rukespur	0	0	144.2	133.8	10.5	0	9.8	4	0	120	
988	Baneswarpur	0	0	97.2	89.1	8.1	0	8.1	0	0	81	
989	Moktarpur	0	0	86.3	69.2	17	0	69.2	0	0	0	
990	Khamargachhi	0	0	59	58	1	0	32	2	0	24	
991	Sija	0	0	46.2	22	24.2	0	0	0	0	22	
992	Kamalpur	0	0	169	168	1	0	50	10	0	108	
993	Gournai	0	0	153	130	23.1	0	0	0	0	130	
994	Arazi Aschitpur	0	0	21.1	6.9	14.2	0	0	1.2	0	5.7	
995	Dadpur	0	0	76.7	59.2	17.6	0	8.2	5.7	0	45.4	
996	Aschitpur	0	0	71.8	10.1	61.6	0	6.1	4.1	0	0	
997	Dumurdahadham	0	0	171.9	165.9	5.9	0	68.8	20.2	0	76.9	
998	Simulia	0	0	60	60	0	0	0	0	0	60	
999	Naricha	0	0	214	192.3	21.7	0	20.2	0	0	172.1	
1000	Nityanandapur	0	0	58	30.4	27.6	0	0	0	0	30.4	
1001	Dakshin Gopalpur	0	0	460.1	384.6	75.5	0	0	0	0	384.6	
1002	Serpur	0	0	50	41.8	8.2	0	0	0	0	41.8	
1003	Naosarai	0	0	21.8	21.8	0	6.3	0	5	0	10.5	
1004	Ramnagar	0	0	16.6	16.6	0	14.2	0	2.4	0	0	
1005	Rajballabhpur	0	0	1	1	0	0	0	1	0	0	
1006	Char Noapara	0	0	59.5	50	9.5	0	0	0	0	50	
1007	Gournagar	0	0	61.1	40.8	20.3	0	40	0.8	0	0	
1008	Raninagar	0	0	62.4	50.9	11.4	0	50.9	0	0	0	
1009	Durlabhpur	0	0	60.7	40.5	20.2	0	40.5	0	0	0	
1010	Suksagar	0	0	161.7	161.7	0	0	161.7	0	0	0	
Block T O T A L :		0	0	14619	12821	1796.7	260.5	9474.9	262.9	0	0	

Name of three most important commodities manufactured			Name of Village	Serial Number
First	Second	Third		
120	121	122	2	1
Lungi Sari	Tile	Bricks	Kanpara	969
			Bhelurgari	970
			Kolara	971
			Sukharia	972
			Chandra	973
			Mundukhola	974
			Patuli	975
Pen			Baruipara	976
			Bhabanipur	977
			Bhabanipur Char	978
			Arazi Bhabanipur	979
			Balagarh	980
			Tamlipara	981
			Kaliagar	982
			Hasimpur	983
			Uttar Gopalpur	984
			Paranpur	985
			Hatikanda	986
			Rukespur	987
			Baneswarpur	988
			Moktarpur	989
Brick Field			Khamargachhi	990
			Sija	991
			Kamalpur	992
			Gaurnai	993
			Arazi Aschitpur	994
Paddy To Rice	Husking Mill		Dadpur	995
Rice	Brick	Rakhi Making	Aschitpur	996
Wire Net	Ample	Paddy To Rice	Dumurdahadham	997
			Simulia	998
			Naricha	999
Paddy To Rice			Nityanandapur	1000
Paddy To Rice			Dakshin Gopalpur	1001
Shaw Mill	Ice Cream Packing		Serpur	1002
Paddy To Rice			Naosarai	1003
Paddy To Rice			Ramnagar	1004
			Rajballabhpur	1005
			Char Noapara	1006
			Gournagar	1007
			Raninagar	1008
			Durllabhpur	1009
			Suksagar	1010
			: Block T O T A L	

INDIA
WEST BENGAL
C. D. BLOCK CHINSURAH - MAGRA
DISTRICT HUGLI



TOTAL AREA OF THE C. D. BLOCK.....	81.86 Sq. Kms.
TOTAL POPULATION OF THE C. D. BLOCK.....	244383
TOTAL NUMBER OF VILLAGES.....	52
TOTAL NUMBER OF INHABITED VILLAGES.....	52
TOTAL NUMBER OF CENSUS TOWNS.....	15
TOTAL NUMBER OF STATUTORY TOWNS.....	2
DISTANCE FROM DISTRICT HEADQUARTERS TO C. D. BLOCK HEADQUARTERS (APPROX.).....	15 Kms.

C. D. Block Chinsurah-Magra excludes all Statutory Towns.

- HIGH SCHOOL / INTER COLLEGE . S
- TECHNICAL INSTITUTIONS T
- BANK B
- DISPENSARY..... D
- PRIMARY HEALTH CENTRE A
- OTHER MEDICAL SERVICES ▲
- BOUNDARY, DISTRICT ————
- " C. D. BLOCK..... ————
- " VILLAGE WITH MDDS CODE..... 325039
- HEADQUARTERS : DISTRICT..... ⊙
- " POLICE STATION..... ⊙
- " C. D. BLOCK..... ●
- POPULATION SIZE OF VILLAGES: BELOW 200, 200-499, 500-999, 1000-4999, 5000 AND ABOVE . ○ ● ● ● ● ●
- STATUTORY TOWN WITH MDDS CODE..... 801721
- CENSUS TOWN WITH MDDS CODE..... 325103
- OUT GROWTH WITH MDDS CODE..... 325106
- NATIONAL HIGHWAY..... NH 2
- STATE HIGHWAY..... SH 6
- IMPORTANT METALLED ROADS..... ————
- RAILWAY LINE WITH STATION, BROAD GAUGE..... R.S.
- RIVER AND STREAM..... ————

Alphabetical List of Villages

Name of the CD Block : Chinsurah-Magra

CD Block Code (2011) : 0193

Sl. No.	Name of the Village	PLCN 2001	MDDS PLCN 2011
1	2	3	4
1	Akna	01881300	325085
2	Asfal	01876800	325045
3	Bagri	01876900	325046
4	Balagarh (P)	01880900	325081
5	Banpara	01878800	325063
6	Bansberia (P)	01880200	325076
7	Benabharui	01881400	325086
8	Benipur	01879100	325066
9	Bharatpur	01877800	325055
10	Chanparai	01876700	325044
11	Charkona	01881700	325090
12	Chhota Khejuria	01879800	325072
13	Chinchurah (P)	01881500	325087
14	Dadpur	01878400	325059
15	Dahar Chaklai	01877000	325047
16	Dakshin Hazipur	01879700	325071
17	Debanandapur	01880500	325079
18	Demra	01878500	325060
19	Digsui	01877300	325050
20	Dingalhat	01879500	325069
21	Fatepur	01876600	325043
22	Gaharpur	01878900	325064
23	Gajaghanta	01879200	325067
24	Gannegar	01877100	325048
25	Hediapota	01877900	325056
26	Hoera	01876200	325039
27	Iswarbaha	01880400	325078
28	Jatrasudi	01878700	325062
29	Joypur	01878300	325058
30	Kabirhati	01877500	325052
31	Kanagar	01881200	325084
32	Kapasdanga (P)	01881000	325082
33	Kazidanga	01880700	325080
34	Khamarpara	41210000	325089
35	Krishnapur Chandanpur	01880300	325077
36	Madhupur	01876300	325040
37	Mamudpur	01877400	325051
38	Minajpur	01879300	325068
39	Naksa	01877700	325054
40	Namajghar	01880100	325075
41	Narayanpur (P)	01881100	325083
42	Purushottampur	01878000	325057
43	Rajarambati	01877600	325053
44	Raypur	01877200	325049
45	Refaitpur	01878600	325061
46	Saptagram	01879600	325070
47	Talandu	01876400	325041
48	Taragun	01876500	325042
49	Tegharia	01879900	325073
50	Trish Bigha	01880000	325074
51	Uttar Chandannagar (P)	01881600	325088
52	Uttar Hazipur	01879000	325065

Census of India 2011
Amenities and Land use

Serial Number	Name of Village	Location code no.	Total area of the village (in hectares rounded up to one decimal place)	Total population (2011 census)	Number of households (2011 census)	Number of educational amenities available in village, the distance range code viz; a for 0-5 kms, b for 5-10 kms, c for 10+ kms of nearest place where facility is available							
						Pre-Primary school (PP)	Primary school (P)	Middle school (M)	Secondary School (S)	Senior Secondary school (SS)	Degree college of arts science & commerce (ASC)	Engineering college(EC)	Medical college (MC)
1	2	3	4	5	6	7	8	9	10	11	12	13	14

Name of District:-Hugli

Name of CD Block:-Chinsurah - Magra

1011	Hoera	325039	178.8	2390	595	2	2			a	b	b	
1012	Madhupur	325040	166.1	1270	293	3	3	2	1	b	b	b	
1013	Talandu	325041	180.1	1366	325	2	2			a	b	b	
1014	Taragun	325042	164	1335	332	1	1	1		a	b	b	
1015	Fatepur	325043	144.8	1245	285	1	1			a	b	b	
1016	Chanparai	325044	309.1	1672	403	1	1			a	b	b	
1017	Asfal	325045	108.8	955	224	1	1			a	b	b	
1018	Bagri	325046	280.1	1812	419	1	1			a	b	b	
1019	Dahar Chaklai	325047	82	805	190	2	2			a	b	b	
1020	Gannegar	325048	89.5	548	158	1	1			a	b	b	
1021	Raypur	325049	90.2	346	83	1	1			a	b	b	
1022	Digsui	325050	409.6	4183	1026	4	4	1	1	1	b	b	
1023	Mamudpur	325051	79.6	786	195	1	1			a	a	a	
1024	Kabirhati	325052	46.1	129	42	a	a			a	b	b	
1025	Rajarambati	325053	97.8	1359	327	1	1			a	b	b	
1026	Naksa	325054	97.9	1374	297	1	1	a		b	b	b	
1027	Bharatpur	325055	160.9	1106	246	1	1			b	a	a	
1028	Hediapota	325056	39.9	395	92	1	1	a	a	a	a	a	
1029	Purushottampur	325057	79.7	1543	366	1	1	a	a	a	a	a	
1030	Joypur	325058	52.5	2472	611	1	1	a	a	a	a	a	
1031	Dadpur	325059	59.5	364	85	a	a	a	a	a	a	a	
1032	Demra	325060	162.7	2755	666	1	1	a	a	a	a	b	
1033	Refaitpur	325061	28.3	2696	654	2	2	b	a	a	b	b	
1034	Jatrasudi	325062	131.9	1411	275	1	1	b		a	b	b	b
1035	Banpara	325063	18.2	963	222	1	1	1	a	a	b	b	
1036	Gaharpur	325064	32.4	787	191	1	b	b	a	a	b	b	
1037	Uttar Hazipur	325065	35.8	62	16	b	a	b	a	a	a	a	a
1038	Benipur	325066	150.4	3793	918	2	1	b	b	a			
1039	Gajaghanta	325067	90.1	4680	1112	3	3	1	1	2	a	a	
1040	Minajpur	325068	38.9	780	176	1	1		1	a	a	a	
1041	Dingalhat	325069	132.2	4574	965	2	1						
1042	Saptagram	325070	51.3	1758	402	4	4	1	1	1	a	a	
1043	Dakshin Hazipur	325071	38.3	86	20	a	a			a	b	b	1
1044	Chhota Khejuria	325072	80.4	3734	881	1	1	1		a	b	a	
1045	Tegharia	325073	44.2	1168	301	2	2	1	a		b	a	
1046	Trish Bigha	325074	50.2	2340	555	2	1			a	b	a	
1047	Namajghar	325075	83.4	1781	441	2	2			a	b	a	
1048	Bansberia (P)	325076	274.6	250	65	1	1			a	b	a	
1049	Krishnapur Chandanpur	325077	154.7	2021	493	2	2	1	a	b	c	b	c
1050	Iswarbaha	325078	56.4	1808	415	1	1	a	a	a	b	a	c
1051	Debanandapur	325079	139.7	3449	849	2	2	1	1		c	c	b

- Village Directory

(As in 2009)

le. (If not available within the < 5 Kms, b for 5-10 Kms and c cility is available is given).						Number of Medical Amenities available. (If not available within the village , the distance range code viz; a for < 5 Kms, b for 5-10 Kms and c for 10+ kms of nearest place where facility is available is given).						Name of Village	Serial Number					
Management institute (MI)	Polytechnic (Pt)	Vocational training school /ITI	Non-formal training centre (NFTC)	Special school for disabled (SSD)	Others (specify)	Community health centre (CHC)	Primary health centre (PHC)	Primary health sub centre (PHS)	Maternity and child welfare centre (MCW)	T.B. clinic (TBC)	Hospital-allopathic (HA)			Hospital-alternative medicine (HO)	Dispensary (D)	Veterinary hospital (VH)	Mobile health clinic (MHC)	Family welfare centre (FWC)
15	16	17	18	19	20	21	22	23	24	25	26	27	28	29	30	31	2	1

Location CodeNo:-338

Location CodeNo:-0193

b	c	a	b	b	1	b	b	c	b	b	b	Hoera	1011		
b	c	a	b	b	1	b	b	b	c	b	b	Madhupur	1012		
b	c	a	b	a	1	b	b	c	b	b	b	Talandu	1013		
b	c	a	b	b	b	b	b	b	c	b	b	Taragun	1014		
b	c	a	b	a	a	b	b	c	b	b	b	Fatepur	1015		
b	c	b	b	b	1	b	b	c	b	b	b	Chanparai	1016		
b	c	b	b	b	a	b	b	c	b	b	b	Asfal	1017		
b	c	a	b	b	1	b	b	c	b	b	b	Bagri	1018		
b	c	b	b	b	a	b	b	c	b	b	b	Dahar Chaklai	1019		
b	c	a	b	a	a	b	b	b	b	b	b	Gannegar	1020		
b	c	a	b	b	a	b	b	c	b	b	b	Raypur	1021		
b	c	a	b	1	1	b	b	c	b	b	b	Digsui	1022		
a	c	1	a	a	1	a	a	c	a	a	a	Mamudpur	1023		
b	c	a	b	a	b	b	b	c	b	b	b	Kabirhati	1024		
b	c	a	b	a	a	b	b	c	b	b	b	Rajarambati	1025		
c	b	c	a	a	a	a	a	c	a	a	a	Naksa	1026		
a	c	a	a	a	a	a	a	c	a	a	a	Bharatpur	1027		
c			a	a	c				c	c	c	Hediapota	1028		
			a	a	c				c	c	c	Purushottampur	1029		
					1							Joypur	1030		
			a	a					c			Dadpur	1031		
c	c	c	c	b	b	1	1	1	b	b	1	1	Demra	1032	
b	c	b	a	b	b	a	b	c	c	b	a	c	Refaitpur	1033	
b	b	b	b	b	b	b	b	b	b	b	b	b	Jatrasudi	1034	
b	c	b	1	b	b	a	b	c	c	b	a	c	Banpara	1035	
b	c	b	a	c	b	b	a	b	c	c	c	a	Gaharpur	1036	
b	c	b	a	b	a	b	a	a	c	b	c	b	Uttar Hazipur	1037	
b	c	b	a	b	b	b	1	b	c	c	b	b	Benipur	1038	
	b	a	b	a	2	a	a	a	a	a	a	a	Gajaghanta	1039	
a	b	a	b	a	a	a	a	a	a	a	a	a	Minajpur	1040	
			b	a	c	c			a	c			Dingalhat	1041	
	b	a	a	1	1	b	b		1	b			Saptagram	1042	
a	a	a	a	b	a	a	b	b	a	b			Dakshin Hazipur	1043	
a	a	a	a	1	b	1	b	b	a	b			Chhota Khejuria	1044	
a	b	a	a	b	1	b	b		a	b			Tegharia	1045	
a	a			b	1	b	b		3				Trish Bigha	1046	
a	a	a	a	b	1	b	b		a	b			Namajghar	1047	
a	a	a		b	a	b	b		a	b			Bansberia (P)	1048	
c	b	b		b	a	1	a	b	a	b			Krishnapur Chandanpur	1049	
c	a	a	a	c	b	b	1	1	1	b	a	a	b	Iswarbaha	1050
c	b	b	b	b	b	1	b	a	b	b	1	b		Debanandapur	1051

Serial Number	Name of Village	Number of Non-Government Medical Amenities available.							Availability of drinking water - Yes / No							
		Charitable non Govt. hospital/Nursing home.	Medical practitioner with MBBS Degree	Medical practitioner with other degree	Medical practitioner with no degree	Traditional practitioner and faith healer	Medicine Shop	Others	Tap water (Treated/Untreated)	Well water (Covered / Uncovered well)	Hand Pump	Tube wells / Bore well	Spring	River / Canal	Tank / Pond / Lake	Others
1	2	32	33	34	35	36	37	38	39	40	41	42	43	44	45	46

1011	Hoera	0	0	0	0	0	0	0	No	No	Yes	Yes	No	No	Yes	No
1012	Madhupur	0	0	0	0	0	0	0	No	No	Yes	Yes	No	Yes	Yes	No
1013	Talandu	0	2	2	0	0	2	0	No	No	Yes	Yes	No	No	Yes	No
1014	Taragun	0	0	0	0	0	0	0	No	No	Yes	Yes	No	No	Yes	No
1015	Fatepur	0	0	0	0	0	0	0	No	No	Yes	Yes	No	No	Yes	No
1016	Chanparai	0	0	0	0	0	0	0	No	No	Yes	Yes	No	Yes	Yes	No
1017	Asfal	0	0	0	0	0	0	0	No	No	Yes	Yes	No	No	Yes	No
1018	Bagri	0	0	0	0	0	0	0	No	No	Yes	Yes	No	No	Yes	No
1019	Dahar Chaklai	0	0	0	0	0	0	0	No	No	Yes	Yes	No	No	Yes	No
1020	Gannegar	0	0	0	1	0	0	0	No	No	Yes	Yes	No	No	Yes	No
1021	Raypur	0	0	0	1	0	0	0	No	No	Yes	Yes	No	No	Yes	No
1022	Digsui	0	1	0	2	0	2	0	No	No	Yes	Yes	No	Yes	Yes	No
1023	Mamudpur	0	0	0	3	0	0	0	No	Yes	Yes	Yes	No	Yes	Yes	No
1024	Kabirhati	0	0	0	0	0	0	0	No	No	Yes	Yes	No	No	Yes	No
1025	Rajarambati	0	8	0	0	0	1	0	No	No	Yes	Yes	No	No	Yes	No
1026	Naksa	0	0	0	0	0	0	0	No	No	Yes	Yes	No	No	Yes	No
1027	Bharatpur	0	0	0	0	0	0	0	No	No	Yes	Yes	No	No	Yes	No
1028	Hediapota	0	0	0	0	0	0	0	No	No	Yes	No	No	Yes	Yes	No
1029	Purushottampur	0	0	0	0	0	0	0	No	No	Yes	No	No	Yes	Yes	No
1030	Joypur	0	0	0	0	0	0	0	Yes	No	Yes	No	No	Yes	Yes	No
1031	Dadpur	0	0	0	0	0	0	0	Yes	No	Yes	Yes	No	Yes	Yes	No
1032	Demra	0	0	0	0	0	1	0	Yes	No	Yes	Yes	No	Yes	Yes	No
1033	Refaitpur	0	0	0	0	0	0	0	No	Yes	Yes	Yes	No	No	No	No
1034	Jatrasudi	0	0	0	0	0	0	0	No	Yes	Yes	Yes	No	No	No	No
1035	Banpara	0	0	0	0	0	0	0	No	Yes	Yes	Yes	No	No	No	No
1036	Gaharpur	0	0	0	0	0	0	0	No	Yes	No	Yes	No	No	No	No
1037	Uttar Hazipur	0	0	0	0	0	1	0	No	Yes	No	Yes	No	No	Yes	No
1038	Benipur	0	2	3	0	0	0	0	No	Yes	Yes	Yes	No	No	No	No
1039	Gajaghanta	0	0	0	0	0	0	0	Yes	Yes	Yes	No	No	No	No	No
1040	Minajpur	0	0	0	0	0	1	0	Yes	No	Yes	No	No	No	Yes	No
1041	Dingalhat	0	0	2	2	0	0	0	No	Yes	No	Yes	No	No	Yes	No
1042	Saptagram	0	0	2	0	0	1	0	No	Yes	No	Yes	No	Yes	Yes	No
1043	Dakshin Hazipur	0	0	0	0	0	0	0	Yes	Yes	No	Yes	No	No	Yes	No
1044	Chhota Khejuria	0	0	2	0	0	0	1	No	No	No	Yes	No	No	Yes	No
1045	Tegharia	0	1	1	1	0	0	0	No	Yes	No	Yes	No	No	Yes	No
1046	Trish Bigha	0	10	1	1	0	3	0	No	No	No	Yes	No	No	Yes	No
1047	Namajghar	0	0	0	0	0	0	0	No	Yes	No	Yes	No	No	Yes	No
1048	Bansberia (P)	0	0	0	0	0	0	0	No	Yes	No	Yes	No	No	Yes	No
1049	Krishnapur Chandanpur	0	0	0	0	0	0	0	No	No	Yes	No	No	No	Yes	No
1050	Iswarbaha	0	0	0	0	0	0	0	No	No	Yes	No	No	No	Yes	No
1051	Debanandapur	0	0	0	0	0	0	0	No	Yes	Yes	Yes	No	Yes	Yes	No

Availability of toilet & others Yes / No				Communication and transport facilities (If amenities available code -Yes is given except for Village Pin Code ,If not available within the village , the distance range code viz; a for < 5 Kms, b for 5-10 Kms and c for 10+ kms of nearest place where facility is available is given).								
Community toilet including bath.	Community toilet excluding bath.	Rural sanitary mart or sanitary hardware outlet available near the village.	Community bio- gas or recycle of waste for productive use.	Post office(PO)	Sub post office (SPO)	Post & Telegraph office (P&TO)	Village Pin Code	Telephones (Land lines)	Public call office (PCO)	Mobile phone coverage	Name of Village	Serial Number
47	48	49	50	51	52	53	54	55	56	57	2	1

No	No	No	No	b	Yes	b	712147	Yes	Yes	Yes	Hoera	1011
No	No	No	No	b	a	b	712147	Yes	Yes	Yes	Madhupur	1012
No	No	No	No	b	Yes	b	712148	Yes	Yes	Yes	Talandu	1013
No	No	No	No	b	a	b	712148	Yes	Yes	Yes	Taragun	1014
No	No	No	No	b	a	b	712148	Yes	Yes	Yes	Fatepur	1015
No	No	No	No	b	a	b	712148	Yes	Yes	Yes	Chanparai	1016
No	No	No	No	b	a	b	712148	Yes	b	Yes	Asfal	1017
No	No	No	No	b	a	b	712148	Yes	Yes	Yes	Bagri	1018
No	No	No	No	b	a	b	712515	Yes	b	Yes	Dahar Chaklai	1019
No	No	No	No	b	a	b	712148	a	b	Yes	Gannegar	1020
No	No	No	No	b	a	b	712148	a	b	Yes	Raypur	1021
No	No	No	No	b	Yes	b	712148	Yes	Yes	Yes	Digsui	1022
No	No	No	No	a	a	a	712148	Yes	Yes	Yes	Mamudpur	1023
No	No	No	No	b	a	b	712148	b	a	Yes	Kabirhati	1024
No	No	No	No	b	a	b	712102	Yes	Yes	Yes	Rajarambati	1025
No	No	No	No	a	a	a	712148	Yes	Yes	Yes	Naksa	1026
No	No	No	No	a	a	a	712148	Yes	Yes	Yes	Bharatpur	1027
No	No	No	No	a		a	712148	Yes	b	Yes	Hediapota	1028
No	No	No	No	a		a	712148	Yes	b	Yes	Purushottampur	1029
No	No	No	No	a		a	712148	Yes	b	Yes	Joypur	1030
No	No	No	No	a		a	712515	Yes	Yes	Yes	Dadpur	1031
No	No	No	No	a	a	a	712148	Yes	Yes	Yes	Demra	1032
No	No	No	No	a	Yes	a	712504	Yes	Yes	Yes	Refaitpur	1033
No	No	No	No	b	a	b	712504	b	a	Yes	Jatrasudi	1034
No	No	No	No	a	a	a	712148	Yes	Yes	Yes	Banpara	1035
No	No	No	No	a	a	a		Yes	Yes	Yes	Gaharpur	1036
No	No	No	No	c	a	a		Yes	a	Yes	Uttar Hazipur	1037
No	No	No	No	b	a	b		Yes	Yes	Yes	Benipur	1038
No	No	Yes	No	a		b	712503	Yes	Yes	Yes	Gajaghanta	1039
Yes	Yes	Yes	No	a		b	712148	Yes	Yes	Yes	Minajpur	1040
No	No	No	No	a		b	712121	Yes	Yes	Yes	Dingalhat	1041
No	No	No	No			b	712121	Yes	Yes	Yes	Saptagram	1042
No	No	No	No	a		b	712121	Yes	Yes	Yes	Dakshin Hazipur	1043
No	No	Yes	No	a		b	712121	Yes	Yes	Yes	Chhota Khejuria	1044
No	No	Yes	No			b	712121	Yes	Yes	Yes	Tegharia	1045
No	No	No	No	Yes		b	712121	Yes	Yes	Yes	Trish Bigha	1046
No	No	No	No	a		b	712121	Yes	Yes	Yes	Namajghar	1047
No	No	No	No	a	Yes	b	712502	Yes	Yes	Yes	Bansberia (P)	1048
No	No	No	No			b	712103	Yes	c	Yes	Krishnapur Chandanpur	1049
No	No	Yes	No	a	a	a	712121	Yes	Yes	Yes	Iswarbaha	1050
No	No	No	No	a	Yes	a	712123	Yes	Yes	Yes	Debanandapur	1051

Communication and transport facilities (If amenities available code -Yes is given except for Village Pin Code ,If not available within the village , the distance range code viz; a for < 5 Kms, b for 5-10 Kms and c for 10+ kms of nearest place where facility is available is given).													Village connected to highway (If amenities available code viz; a for < 5 Kms, b for 5-10 Kms and c for 10+ kms of nearest place where facility is available is given).			
Serial Number	Name of Village	Internet cafes/ Common service centre (CSC)	Private courier facility	Bus service (Public & Private)	Railway stations	Auto/Modified Autos	Taxis and Vans	Tractors	Cycle-pulled rickshaws(Manual & Machine driven)	Carts driven by animals	Sea /River ferry service	Connected to national highway(NH)	Connected to state highway(SH)	Connected to major district road (MDR)	Connected to others district road	Pucca roads
1	2	58	59	60	61	62	63	64	65	66	67	68	69	70	71	72

1011	Hoera	b	b	Yes	b	Yes	Yes	Yes	Yes	Yes	b	Yes	c		Yes	Yes
1012	Madhupur	b	b	Yes	Yes	b	Yes	Yes	Yes	Yes	b	Yes	b	b	Yes	Yes
1013	Talandu	Yes	b	b	Yes	b	Yes	Yes	Yes	Yes	b	a	b	c	Yes	Yes
1014	Taragun	b	b	a	b	a	Yes	Yes	Yes	Yes	b	Yes	b	Yes	Yes	a
1015	Fatepur	b	b	Yes	c	Yes	Yes	Yes	Yes	Yes	b	Yes	b		Yes	a
1016	Chanparai	b	a	a	b	a	Yes	Yes	Yes	Yes	b	a	b		Yes	a
1017	Asfal	b	b	a	b	a	Yes	Yes	Yes	Yes	b	a	c	a	a	Yes
1018	Bagri	b	b	a	b	a	Yes	Yes	Yes	Yes	b	b	c		Yes	Yes
1019	Dahar Chaklai	b	b	a	b	a	Yes	Yes	Yes	Yes	b	b	c		Yes	a
1020	Gannegar	b	b	a	b	a	Yes	Yes	Yes	Yes	b	b	c	a	Yes	a
1021	Raypur	b	a	a	b	a	Yes	Yes	Yes	Yes	b	b	b		Yes	a
1022	Digsui	b	b	Yes	b	Yes	Yes	Yes	Yes	Yes	a	a	b	Yes	Yes	Yes
1023	Mamudpur	a	a	Yes	a	Yes	Yes	Yes	Yes	Yes	b	Yes		Yes	Yes	Yes
1024	Kabirhati	b	b	a	b	a	Yes	Yes	Yes	Yes	a	a	b	a	a	a
1025	Rajarambati	b	b	a	b	a	Yes	Yes	Yes	Yes	b	Yes	b	Yes	Yes	Yes
1026	Naksa	a	a	a	a	a	Yes	Yes	Yes	Yes	b	a	c	a	Yes	Yes
1027	Bharatpur	a	a	a	a	a	Yes	Yes	Yes	Yes	b	a	c		Yes	Yes
1028	Hediapota	b	a	Yes	a	c	Yes	Yes	Yes	Yes	b			Yes		Yes
1029	Purushottampur	b	b	Yes	a	c	Yes	Yes	Yes	Yes	b			Yes		Yes
1030	Joypur	b	Yes	a	b	Yes	Yes	Yes	Yes	c	b		a		Yes	Yes
1031	Dadpur	b	b	a	b	c	Yes	Yes	Yes	c	a				Yes	Yes
1032	Demra	a	a	a	b	Yes	b	b	Yes	c	b	a	a	a	a	b
1033	Refaitpur	Yes	a	a	a	Yes	Yes	b	Yes	a	b	b	a	Yes	a	Yes
1034	Jatrasudi	b	b	b	b	b	Yes	Yes	Yes	Yes	Yes	b	b	b	b	a
1035	Banpara	Yes	a	a	a	Yes	Yes	b	Yes	a	a	b	a	Yes	a	Yes
1036	Gaharpur	Yes	a	a	a	Yes	Yes	a	Yes	a	b	a	a	Yes	Yes	Yes
1037	Uttar Hazipur	a	a	a	a	a	a	b	Yes	b	b	b	a	a	a	Yes
1038	Benipur	Yes	b	Yes	b	Yes	Yes	b	Yes	b	b	a	Yes	Yes	a	Yes
1039	Gajaghanta	Yes	Yes	a	a	a	Yes	a	Yes	c	b	b	a	Yes	Yes	Yes
1040	Minajpur	Yes	a	a	a	a	Yes	a	Yes	b	b	b	a	a	a	a
1041	Dingalhat	a	c	Yes	b	Yes	a	b	Yes	c	b	a	Yes			a
1042	Saptagram	b	b	Yes	b	Yes	Yes	a	Yes	c	a	Yes	a	a	a	Yes
1043	Dakshin Hazipur	a	b	Yes	b	Yes	a	a	Yes	c	a	Yes	a			a
1044	Chhota Khejuria	a	b	Yes	a	Yes	a	a	Yes	c	b	Yes	a			a
1045	Tegharia	c	b	Yes	a	Yes	a	b	Yes	c	b	Yes	a			Yes
1046	Trish Bigha	Yes	b	a	Yes	Yes	a	a	Yes	c	a	Yes			Yes	Yes
1047	Namajghar	a	b	a	a	a	Yes	b	Yes	c	b	a	a	a		Yes
1048	Bansberia (P)	a	b	a	a	Yes	a	b	Yes	c	b	a	Yes		Yes	a
1049	Krishnapur Chandanpur	c	a	b	a	c	a	a	Yes	c	a			Yes		a
1050	Iswarbaha	a	Yes	Yes	a	Yes	Yes	a	Yes	c	b	Yes	a	a	a	Yes
1051	Debanandapur	c	b	a	Yes	c	a	b	Yes	c	a			Yes	Yes	a

ys,village roads, banks & credit societies
 :-Yes is given, If not available within the
 code viz; a for < 5 Kms, b for 5-10 Kms
 place where facility is available is given).

Availability of miscellaneous facilities (If amenities available code -Yes is given, If not
 available within the village , the distance range code viz; a for < 5 Kms, b for 5-10 Kms
 and c for 10+ kms of nearest place where facility is available is given).

73	74	75	76	77	78	79	80	81	82	83	84	85	86	87	Name of Village	Serial Number
Kutchcha roads	Water bounded macadam(WBM) roads	Navigable waterway (river/canal)(NW)	Footpaths (FP)	Commercial & Co-operative Banks	ATM	Agricultural Credit Societies	Self-Help Group (SHG)	Public distribution system (PDS) shop	Mandis / Regular market	Weekly Haat	Agricultural marketing society	Integrated Child Development Scheme (Nutritional Centres)	Anganwadi Centre (Nutritional Centres)	Others (Nutritional Centres)		1

Yes		Yes	b	b	c	Yes	Yes	c	b	b	b	Yes	Yes	Hoera	1011
Yes	a	Yes	b	b	c	Yes	b	c	b	Yes	b	Yes	Yes	Madhupur	1012
Yes		Yes	Yes	b	Yes	Yes	a	c	b	Yes	b	Yes	Yes	Talandu	1013
Yes		Yes	b	b	c	Yes	Yes	c	b	b	b	Yes	Yes	Taragun	1014
Yes		Yes	b	b	c	Yes	a	c	b	b	b	Yes	Yes	Fatepur	1015
Yes	Yes	Yes	a	b	c	Yes	Yes	c	b	b	b	Yes	Yes	Chanparai	1016
a	Yes	Yes	b	b	b	Yes	Yes	b	b	Yes	b	Yes	Yes	Asfal	1017
Yes		Yes	b	b	c	Yes	a	c	b	b	b	Yes	Yes	Bagri	1018
Yes			b	b	c	Yes	Yes	c	b	b	b	Yes	Yes	Dahar Chaklai	1019
Yes			b	b	c	Yes	a	c	b	a	b	Yes	Yes	Gannegar	1020
Yes	Yes	Yes	b	b	c	Yes	Yes	c	b	b	b	Yes	Yes	Raypur	1021
Yes		Yes	Yes	b	Yes	Yes	Yes	c	b	Yes	b	Yes	Yes	Digsui	1022
Yes			a	a	c	Yes	Yes	c	a	a	a	Yes	Yes	Mamudpur	1023
Yes			a	b	c	Yes	a	c	b	Yes	b	Yes	Yes	Kabirhati	1024
Yes		Yes	b	b	c	Yes	a	c	b	b	b	Yes	Yes	Rajarambati	1025
Yes		Yes	a	a	c	Yes	a	c	a	a	a	Yes	Yes	Naksa	1026
Yes		Yes	a	a	c	Yes	a	c	a	a	a	Yes	Yes	Bharatpur	1027
Yes	Yes				c	Yes	Yes	c	Yes	Yes	Yes	Yes	Yes	Hediapota	1028
Yes		Yes	a	a	c	Yes	Yes	c	Yes	Yes	Yes	Yes	Yes	Purushottampur	1029
Yes		Yes	a	a	c	Yes	Yes	c	Yes	Yes	Yes	Yes	Yes	Joypur	1030
Yes			a	a	c	Yes	Yes	c	Yes	Yes	Yes	Yes	Yes	Dadpur	1031
b	a	Yes	b	b	c	Yes	Yes	c	Yes	Yes	Yes	Yes	Yes	Demra	1032
Yes		Yes	a	a	c	Yes	Yes	Yes	Yes	Yes	b	Yes	Yes	Refaitpur	1033
Yes		Yes	a	a	c	a	a	c	Yes	Yes	b	Yes	Yes	Jatrasudi	1034
a		Yes	a	a	c	Yes	a	c	Yes	c	Yes	Yes	Yes	Banpara	1035
a		Yes	a	a	c	Yes	b	c	Yes	Yes	b	Yes	Yes	Gaharpur	1036
a	b	a		a	c	Yes	a	c	c	c	a	a	Yes	Uttar Hazipur	1037
a		Yes	b	b	c	Yes	b	c	Yes	Yes	b	Yes	Yes	Benipur	1038
Yes		Yes	a	a	c	Yes	Yes	c	Yes	Yes	a	Yes	Yes	Gajaghanta	1039
a			a	a	c	Yes	Yes	c	Yes	Yes	a	Yes	Yes	Minajpur	1040
Yes		Yes	a	b	b	Yes	Yes	c	Yes	Yes	Yes	Yes	Yes	Dingalhat	1041
Yes	Yes	Yes	a	b	c	Yes	Yes	Yes	b	Yes	Yes	Yes	Yes	Saptagram	1042
Yes			a	a	c	Yes	a	c	b	Yes	a	a	Yes	Dakshin Hazipur	1043
Yes		Yes	a	a	c	Yes	Yes	Yes	b	Yes	Yes	Yes	Yes	Chhota Khejuria	1044
Yes		Yes	Yes	a	c	Yes	Yes	c	Yes	Yes	Yes	Yes	Yes	Tegharia	1045
Yes		Yes	Yes		c	Yes	Yes	Yes	Yes	Yes	Yes	Yes	Yes	Trish Bigha	1046
Yes		Yes	a	a	c	Yes	Yes	c	Yes	Yes	Yes	Yes	Yes	Namajghar	1047
Yes			a	a	c	Yes	a	Yes	b	Yes	a	a	Yes	Bansberia (P)	1048
a	Yes	Yes			c	Yes	Yes	c	Yes	Yes	Yes	Yes	Yes	Krishnapur Chandanpur	1049
Yes		a	Yes	a	c	Yes	a	c	b	b	Yes	Yes	Yes	Iswarbaha	1050
Yes	Yes	Yes	a	a	c	Yes	Yes	c	Yes	Yes	Yes	Yes	Yes	Debanandapur	1051

Availability of miscellaneous facilities (If amenities available code -Yes is given, If not available within the village , the distance range code viz; a for < 5 Kms, b for 5-10 Kms and c for 10+ kms of nearest place where facility is available is given).												Availability of electricity (Yes/No)			
Serial Number	Name of Village	ASHA (Accredited Social Health Activist)	Community centre with/without TV	Sports Field,	Sports Club / Recreation Centre	Cinema / Video Hall	Public Library	Public Reading Room	Newspaper Supply	Assembly Polling station	Birth & Death Registration Office	Power Supply for Domestic Use (ED)	Power Supply for Agricultural Use (EAG)	Power Supply for Commercial Use (EC)	Power Supply for All Uses (EA)
1	2	88	89	90	91	92	93	94	95	96	97	98	99	100	101

1011	Hoera	Yes	Yes	Yes	Yes	Yes	Yes	Yes	Yes	Yes	b	Yes	Yes	Yes	Yes
1012	Madhupur	Yes	Yes	Yes	Yes	Yes	Yes	Yes	Yes	Yes	Yes	Yes	Yes	Yes	Yes
1013	Talandu	Yes	Yes	Yes	Yes	Yes	Yes	Yes	Yes	Yes	a	Yes	Yes	Yes	Yes
1014	Taragun	Yes	Yes	Yes	Yes	Yes	Yes	Yes	Yes	Yes	a	Yes	Yes	Yes	Yes
1015	Fatepur	Yes	Yes	Yes	Yes	Yes	Yes	Yes	Yes	Yes	a	Yes	Yes	Yes	Yes
1016	Chanparai	Yes	Yes	Yes	Yes	Yes	Yes	Yes	Yes	Yes	a	Yes	Yes	Yes	Yes
1017	Asfal	Yes	Yes	Yes	Yes	Yes	Yes	Yes	Yes	Yes	a	Yes	Yes	Yes	Yes
1018	Bagri	Yes	Yes	Yes	Yes	Yes	Yes	Yes	Yes	Yes	a	Yes	Yes	Yes	Yes
1019	Dahar Chaklai	Yes	Yes	Yes	Yes	Yes	Yes	Yes	Yes	Yes	a	Yes	Yes	Yes	Yes
1020	Gannegar	Yes	Yes	Yes	Yes	Yes	Yes	Yes	Yes	Yes	a	Yes	Yes	Yes	Yes
1021	Raypur	Yes	Yes	Yes	Yes	Yes	Yes	Yes	Yes	Yes	a	Yes	Yes	Yes	Yes
1022	Digsui	Yes	Yes	Yes	Yes	Yes	Yes	Yes	Yes	Yes	Yes	Yes	Yes	Yes	Yes
1023	Mamudpur	Yes	Yes	Yes	Yes	Yes	Yes	Yes	Yes	Yes	a	Yes	Yes	Yes	Yes
1024	Kabirhati	Yes	Yes	Yes	Yes	Yes	Yes	Yes	Yes	Yes	a	Yes	Yes	Yes	Yes
1025	Rajarambati	Yes	Yes	Yes	Yes	Yes	Yes	Yes	Yes	Yes	a	Yes	Yes	Yes	Yes
1026	Naksa	Yes	Yes	Yes	Yes	Yes	Yes	Yes	Yes	Yes	a	Yes	Yes	Yes	Yes
1027	Bharatpur	Yes	Yes	Yes	Yes	Yes	Yes	Yes	Yes	Yes	a	Yes	Yes	Yes	Yes
1028	Hediapota	Yes	Yes	Yes	Yes	a	a	Yes	Yes	Yes	Yes	Yes	Yes	Yes	Yes
1029	Purushottampur	Yes	Yes	Yes	Yes	a	a	Yes	Yes	Yes	a	Yes	No	No	No
1030	Joypur	Yes	Yes	Yes	Yes	Yes	Yes	Yes	Yes	Yes	Yes	Yes	Yes	Yes	Yes
1031	Dadpur	Yes	Yes	Yes	Yes	Yes	Yes	Yes	Yes	a	a	Yes	Yes	Yes	Yes
1032	Demra	Yes	Yes	a	Yes	Yes	Yes	Yes	Yes	Yes	Yes	Yes	Yes	Yes	Yes
1033	Refaitpur	Yes	b	Yes	Yes	a	Yes	Yes	Yes	Yes	Yes	Yes	Yes	Yes	Yes
1034	Jatrasudi	a	b	b	b	b	b	b	b	Yes	Yes	Yes	No	No	No
1035	Banpara	Yes	a	a	a	a	a	a	Yes	Yes	a	Yes	Yes	Yes	Yes
1036	Gaharpur	b	b	Yes	a	a	b	b	Yes	a	a	Yes	Yes	Yes	Yes
1037	Uttar Hazipur	a	a	a	a	b	a	a	Yes	a	a	Yes	No	No	No
1038	Benipur	Yes	b	Yes	a	a	b	b	Yes	Yes	Yes	Yes	Yes	Yes	Yes
1039	Gajaghanta	Yes	Yes	Yes	Yes	a	a	a	Yes	Yes	Yes	Yes	Yes	Yes	Yes
1040	Minajpur	Yes	Yes	Yes	Yes	a	Yes	a	a	a	a	Yes	Yes	Yes	Yes
1041	Dingalhat	Yes	Yes	Yes	Yes	Yes	Yes	Yes	Yes	Yes	Yes	Yes	Yes	Yes	Yes
1042	Saptagram	Yes	Yes	Yes	Yes	Yes	Yes	Yes	Yes	Yes	Yes	Yes	Yes	Yes	Yes
1043	Dakshin Hazipur	Yes	Yes	a	Yes	b	a	a	Yes	Yes	a	Yes	Yes	Yes	Yes
1044	Chhota Khejuria	Yes	b	Yes	Yes	a	a	a	Yes	Yes	a	Yes	Yes	Yes	Yes
1045	Tegharia	Yes	Yes	Yes	Yes	Yes	Yes	Yes	Yes	Yes	Yes	Yes	Yes	Yes	Yes
1046	Trish Bigha	Yes	Yes	Yes	Yes	Yes	Yes	Yes	Yes	Yes	Yes	Yes	Yes	Yes	Yes
1047	Namajghar	Yes	Yes	Yes	Yes	b	a	Yes	Yes	Yes	a	Yes	Yes	Yes	Yes
1048	Bansberia (P)	Yes	Yes	Yes	Yes	a	a	a	Yes	Yes	a	Yes	No	Yes	No
1049	Krishnapur Chandanpur	Yes	Yes	Yes	Yes	Yes	Yes	Yes	Yes	Yes	Yes	Yes	Yes	Yes	Yes
1050	Iswarbaha	Yes	Yes	a	b	a	b	b	Yes	Yes	Yes	Yes	Yes	Yes	Yes
1051	Debanandapur	Yes	Yes	Yes	Yes	Yes	Yes	Yes	Yes	Yes	Yes	Yes	Yes	Yes	Yes

Nearest Town		Land Use							
		Area under different types of land use (in hectares rounded up to one decimal place)							
Name	Distance range code i.e. a for < 5 Kms, b for 5-10 Kms and c for 10+ kms .	Forests	Area under Non-agricultural Uses	Barren and Un-cultivable land	Permanent Pastures and Other Grazing Lands	Land Under Miscellaneous Tree Crops etc.	Culturable Waste Land	Name of Village	Serial Number
102	103	104	105	106	107	108	109	2	1

BONSBERIA	b	0	44.8	0	0	0	0	Hoera	1011
BANSBERIA	b	0	20.1	0	0	0	0	Madhupur	1012
BANSBERIA	b	0	50	0	0	0	0	Talandu	1013
BANSBARIA	b	0	35	0	0	0	0	Taragun	1014
BANSBARIA	b	0	26.8	0	0	0	0	Fatepur	1015
BANSBARIA	b	0	197.1	0	0	0	20	Chanparai	1016
BANSBARIA	b	0	18.8	0	0	0	0	Asfal	1017
BANSBARIA	b	0	18.1	0	0	0	0	Bagri	1018
BANSBARIA	b	0	7	0	0	0	0	Dahar Chaklai	1019
BANSBARIA	b	0	8.5	0	0	0	0	Gannegar	1020
BANSBARIA	b	0	2.2	0	0	0	0	Raypur	1021
BANSBARIA	b	0	60	0	0	0	0	Digsui	1022
BANSBARIA	b	0	10.6	0	0	0	0	Mamudpur	1023
BANSBERIA	b	0	6.1	0	0	0	0	Kabirhati	1024
BANSBERIA	b	0	8.8	0	0	0	5	Rajarambati	1025
BANSBERIA	b	0	8.9	0	0	0	0	Naksa	1026
BANSBERIA	b	0	24.9	0	0	0	0	Bharatpur	1027
BANSBERIA	b	0	9.9	0	0	0	18.7	Hediapota	1028
BANSBERIA	b	0	18.7	0	0	0	35.4	Purushottampur	1029
BANSBERIA	b	0	10.5	0	0	0	33	Joypur	1030
BANSBERIA	b	0	6.5	0	0	0	0	Dadpur	1031
BANSBARIA	b	0	0	0	0	0	34.7	Demra	1032
BANSBERIA	a	0	28.3	0	0	0	0	Refaitpur	1033
BANSBERIA	a	0	83.9	0	0	0	0	Jatrasudi	1034
BANSBERIA	a	0	10.2	0	0	0	0	Banpara	1035
BANSBERIA	a	0	16.4	0	0	0	0	Gaharpur	1036
BANSBERIA	a	0	35.8	0	0	0	0	Uttar Hazipur	1037
BANSBERIA	a	0	86.4	0	0	0	0	Benipur	1038
BANSBERIA	b	0	55	0	0	0	16.1	Gajaghanta	1039
BANSBERIA	b	0	20	0	0	0	7.9	Minajpur	1040
BANSBERIA	b	0	1	0	0	0	0	Dingalhat	1041
BANSBERIA	a	0	18.8	0	0	0	0	Saptagram	1042
BANSBERIA	a	0	19.9	0	0	0	0	Dakshin Hazipur	1043
BANSBERIA	a	0	20.4	0	0	0	0	Chhota Khejuria	1044
BANSBERIA	a	0	8	0	0	0	0	Tegharia	1045
BANSBERIA	a	0	43.1	0	0	0	0	Trish Bigha	1046
BANSBERIA	a	0	8.3	0	0	0	0	Namajghar	1047
BANSBERIA	a	0	184.5	0	0	0	0	Bansberia (P)	1048
CHINSURAH	b	0	64.7	0	0	0	0	Krishnapur Chandanpur	1049
CHINSURAH	b	0	56.4	0	0	0	0	Iswarbaha	1050
CHINSURAH	b	0	81.7	0	0	0	0	Debanandapur	1051

Land Use											
Area under different types of land use (in hectares rounded up to one decimal place)							Area irrigated by source (in hectare).				
Serial Number	Name of Village	Fallow lands other than current fallows	Current Fallows	Net Area Sown	Total Irrigated Land Area	Total Un-irrigated Land Area	Canals (C)	Wells/Tube-wells(W/TW)	Tanks/Lakes(T/L)	Water Falls(WF)	Others(O)
1	2	110	111	112	113	114	115	116	117	118	119

1011	Hoera	0	0	134	127	7	0	121	0	0	6
1012	Madhupur	0	0	146	142	4	0	142	0	0	0
1013	Talandu	0	0	130.1	117	13.1	0	117	0	0	0
1014	Taragun	0	0	129	123	6	2	121	0	0	0
1015	Fatepur	0	0	118	111	7	0	111	0	0	0
1016	Chanparai	0	0	92	85	7	85	0	0	0	0
1017	Asfal	0	0	90	84	6	84	0	0	0	0
1018	Bagri	0	0	262	242	20	0	242	0	0	0
1019	Dahar Chaklai	0	0	75	69	6	0	69	0	0	0
1020	Gannegar	0	0	81	81	0	0	81	0	0	0
1021	Raypur	0	0	88	78	10	0	78	0	0	0
1022	Digsui	0	0	349.6	283	66.6	0	283	0	0	0
1023	Mamudpur	0	0	69	61	8	0	61	0	0	0
1024	Kabirhati	0	0	40	40	0	0	40	0	0	0
1025	Rajarambati	0	0	84	81	3	0	81	0	0	0
1026	Naksa	0	0	89	85	4	0	85	0	0	0
1027	Bharatpur	0	0	136	124	12	0	124	0	0	0
1028	Hediapota	0	0	11.3	11.3	0	0	11.3	0	0	0
1029	Purushottampur	0	0	25.6	25.6	0	25.6	0	0	0	0
1030	Joypur	0	0	9	9	0	9	0	0	0	0
1031	Dadpur	0	0	53	53	0	53	0	0	0	0
1032	Demra	0	0	128	128	0	8	0	0	0	120
1033	Refaitpur	0	0	0	0	0	0	0	0	0	0
1034	Jatrasudi	0	0	48	0	48	0	0	0	0	0
1035	Banpara	0	0	8	0	8	0	0	0	0	0
1036	Gaharpur	0	0	16	0	16	0	0	0	0	0
1037	Uttar Hazipur	0	0	0	0	0	0	0	0	0	0
1038	Benipur	0	0	64	64	0	64	0	0	0	0
1039	Gajaghanta	0	0	19	19	0	0	0	0	0	19
1040	Minajpur	0	0	11	11	0	0	0	0	0	11
1041	Dingalhat	0	0	131.2	12	119.2	0	0	0	0	12
1042	Saptagram	0	0	32.5	4.3	28.2	0	4.3	0	0	0
1043	Dakshin Hazipur	0	0	18.4	0	18.4	0	0	0	0	0
1044	Chhota Khejuria	0	0	60	10	50	0	10	0	0	0
1045	Tegharia	0	0	36.3	5.2	31.1	0	0	2	0	3.2
1046	Trish Bigha	0	0	7.1	7.1	0	4.1	1.9	0	0	1.1
1047	Namajghar	0	0	75	20.2	54.8	0	12	4.1	0	4.1
1048	Bansberia (P)	0	0	90.1	22	68.1	22	0	0	0	0
1049	Krishnapur Chandanpur	0	0	90	90	0	0	89	1	0	0
1050	Iswarbaha	0	0	0	0	0	0	0	0	0	0
1051	Debanandapur	0	0	58	58	0	0	58	0	0	0

Name of three most important commodities manufactured			Name of Village	Serial Number
First	Second	Third		
120	121	122	2	1

			Hoera	1011
			Madhupur	1012
			Talandu	1013
			Taragun	1014
			Fatepur	1015
			Chanparai	1016
			Asfal	1017
			Bagri	1018
			Dahar Chaklai	1019
			Gannegar	1020
			Raypur	1021
			Digsui	1022
			Mamudpur	1023
			Kabirhati	1024
			Rajarambati	1025
			Naksa	1026
			Bharatpur	1027
			Hediapota	1028
			Purushottampur	1029
			Joypur	1030
			Dadpur	1031
			Demra	1032
			Refaitpur	1033
			Jatrasudi	1034
			Banpara	1035
			Gaharpur	1036
			Uttar Hazipur	1037
			Benipur	1038
			Gajaghanta	1039
			Minajpur	1040
Brick			Dingalhat	1041
			Saptagram	1042
Jute Machinery			Dakshin Hazipur	1043
Ball Pen	Board Mill	Potter	Chhota Khejuria	1044
			Tegharia	1045
			Trish Bigha	1046
Chips - Chanachur	Desi Cholai	Rope	Namajghar	1047
			Bansberia (P)	1048
			Krishnapur Chandanpur	1049
			Iswarbaha	1050
			Debanandapur	1051

Census of India 2011
Amenities and Land use

Serial Number	Name of Village	Location code no.	Total area of the village (in hectares rounded up to one decimal place)	Total population (2011 census)	Number of households (2011 census)	Number of educational amenities availab village, the distance range code viz; a for for 10+ kms of nearest place where fa							
						Pre-Primary school (PP)	Primary school (P)	Middle school (M)	Secondary School (S)	Senior Secondary school (SS)	Degree college of arts science & commerce (ASC)	Engineering college(EC)	Medical college (MC)
1	2	3	4	5	6	7	8	9	10	11	12	13	14
1052	Kazidanga	325080	47.9	3056	713	a	a		a	a	b	b	c
1053	Balagarh (P)	325081	6	522	110	a	a	a	a	a	a	a	c
1054	Kapasdanga (P)	325082	72	2551	601	1	1	a	a	a	b	b	c
1055	Narayanpur (P)	325083	33	3174	788	1	1	a	a	a	b	a	c
1056	Kanagar	325084	74.8	4131	988	1	1	a	a	a	a	a	c
1057	Akna	325085	69.5	571	130	1	1	a	a	a	b	b	c
1058	Benabharui	325086	150.9	937	215	1	1	a	a	a	b	b	c
1059	Chinchurah (P)	325087	107	1294	341	2	1		a	a	a	a	
1060	Uttar Chandannagar (P)	325088	61	1112	232	a	a		a	a	a	a	
1061	Khamarpara	325089	187	1030	240	3	3	2	2	2	a	a	c
1062	Charkona	325090	49.9	63	10	a	a		a		b	b	c
Block T O T A L :			5570.1	86792	20579	68	63	12	8	6	0	1	0

- Village Directory

(As in 2009)

le. (If not available within the < 5 Kms, b for 5-10 Kms and c cility is available is given).						Number of Medical Amenities available. (If not available within the village , the distance range code viz; a for < 5 Kms, b for 5-10 Kms and c for 10+ kms of nearest place where facility is available is given).												
Management institute (MI)	Polytechnic (Pt)	Vocational training school /ITI	Non-formal training centre (NFTC)	Special school for disabled (SSD)	Others (specify)	Community health centre (CHC)	Primary health centre (PHC)	Primary health sub centre (PHS)	Maternity and child welfare centre (MCW)	T.B. clinic (TBC)	Hospital-allopathic (HA)	Hospital-alternative medicine (HO)	Dispensary (D)	Veterinary hospital (VH)	Mobile health clinic (MHC)	Family welfare centre (FWC)	Name of Village	Serial Number
15	16	17	18	19	20	21	22	23	24	25	26	27	28	29	30	31	2	1
b	b		b										4				Kazidanga	1052
a	a	a				a	a	a	a	a			a	a		a	Balagarh (P)	1053
b	b	b	b	b	b	b	b	1	1	b	b	b	b	b	b		1 Kapasdanga (P)	1054
b	a	a	b	b	b	b	b	1	1	b	a			b	a		1 Narayanpur (P)	1055
b	a	a	b	b	a	a		1	1	a	a		a	a	a		1 Kanagar	1056
a	b	b	b	b	b	a	a			b	b		b	b	b		Akna	1057
a	b	b	b	b	b	a	a			b	b		a	b	b		Benabharui	1058
a	a	a	a			a	a	a	a	a	a		a	a		a	Chinchurah (P)	1059
	a	a	b			a	a	a	a	a	a		a	a		a	Uttar Chandannagar (P)	1060
c	a	1 a	c			a	a	a	a	a	a			1 a			Khamarpara	1061
	b	a				b	a	a	b	b	b	b	a	b			Charkona	1062
0	0	1	1	1	1	0	1	23	6	2	0	0	11	0	0	4	Block TOTAL	

Serial Number	Name of Village	Number of Non-Government Medical Amenities available.							Availability of drinking water - Yes / No							
		Charitable non Govt. hospital/Nursing home.	Medical practitioner with MBBS Degree	Medical practitioner with other degree	Medical practitioner with no degree	Traditional practitioner and faith healer	Medicine Shop	Others	Tap water (Treated/Untreated)	Well water (Covered / Uncovered well)	Hand Pump	Tube wells / Bore well	Spring	River / Canal	Tank / Pond / Lake	Others
1	2	32	33	34	35	36	37	38	39	40	41	42	43	44	45	46
1052	Kazidanga	0	0	0	0	0	0	0	No	Yes	Yes	No	No	Yes	Yes	No
1053	Balagarh (P)	0	0	0	0	0	1	0	No	No	Yes	No	No	No	No	No
1054	Kapasdanga (P)	0	2	5	6	0	4	0	Yes	Yes	Yes	Yes	No	No	Yes	No
1055	Narayanpur (P)	0	3	4	1	0	0	0	Yes	Yes	Yes	Yes	No	No	Yes	No
1056	Kanagar	0	2	4	2	0	1	0	No	Yes	Yes	Yes	No	No	Yes	No
1057	Akna	0	0	0	0	0	0	0	Yes	Yes	Yes	Yes	No	Yes	Yes	No
1058	Benabharui	0	0	0	0	0	0	0	Yes	Yes	Yes	Yes	No	Yes	Yes	No
1059	Chinchurah (P)	0	0	3	0	0	0	0	No	No	Yes	Yes	No	No	No	No
1060	Uttar Chandannagar (P)	0	0	2	1	0	0	0	Yes	No	Yes	Yes	No	No	No	No
1061	Khamarpara	0	0	0	1	0	2	0	Yes	No	Yes	No	No	No	No	No
1062	Charkona	0	0	0	0	0	0	0	No	No	Yes	No	No	Yes	No	No
Block T O T A L :		0	31	31	22	0	20	1	12	21	42	41	0	15	41	0

Availability of toilet & others Yes / No				Communication and transport facilities (If amenities available code -Yes is given except for Village Pin Code ,If not available within the village , the distance range code viz; a for < 5 Kms, b for 5-10 Kms and c for 10+ kms of nearest place where facility is available is given).								
Community toilet including bath.	Community toilet excluding bath.	Rural sanitary mart or sanitary hardware outlet available near the village.	Community bio- gas or recycle of waste for productive use.	Post office(PO)	Sub post office (SPO)	Post & Telegraph office (P&TO)	Village Pin Code	Telephones (Land lines)	Public call office (PCO)	Mobile phone coverage	Name of Village	Serial Number
47	48	49	50	51	52	53	54	55	56	57	2	1
No	No	No	No			b	712123	Yes	Yes	Yes	Kazidanga	1052
No	No	Yes	No	a	a	a	712148	Yes	Yes	Yes	Balagarh (P)	1053
No	No	Yes	No	a	a	b	712103	Yes	Yes	Yes	Kapasdanga (P)	1054
No	No	Yes	No	a	a	a	712123	Yes	Yes	Yes	Narayanpur (P)	1055
No	No	Yes	No	a	a	a	712123	Yes	Yes	Yes	Kanagar	1056
No	No	Yes	No	a	a	b	712148	Yes	a	Yes	Akna	1057
No	No	Yes	No	a	a	b	712102	Yes	b	Yes	Benabharui	1058
No	No	No	No	a	a	a	712102	Yes	Yes	Yes	Chinchurah (P)	1059
No	No	No	No	a	a	a	712139	Yes	Yes	Yes	Uttar Chandannagar (P)	1060
No	No	Yes	No	a	a	a		Yes	Yes	Yes	Khamarpara	1061
No	No	No	No			b	712101	b	c	b	Charkona	1062
1	1	12	0	1	6	0	48	47	38	51	: Block TOTAL	

Communication and transport facilities (If amenities available code -Yes is given except for Village Pin Code ,If not available within the village , the distance range code viz; a for < 5 Kms, b for 5-10 Kms and c for 10+ kms of nearest place where facility is available is given).													Village connected to highway (If amenities available code viz; a for < 5 Kms, b for 5-10 Kms and c for 10+ kms of nearest place where facility is available is given).			
Serial Number	Name of Village	Internet cafes/ Common service centre (CSC)	Private courier facility	Bus service (Public & Private)	Railway stations	Auto/Modified Autos	Taxis and Vans	Tractors	Cycle-pulled rickshaws(Manual & Machine driven)	Carts driven by animals	Sea /River ferry service	Connected to national highway(NH)	Connected to state highway(SH)	Connected to major district road (MDR)	Connected to others district road	Pucca roads
1	2	58	59	60	61	62	63	64	65	66	67	68	69	70	71	72
1052	Kazidanga	c	b	Yes	b	Yes	a	b	Yes	c	b			Yes	Yes	Yes
1053	Balagarh (P)	a	Yes	Yes	a	Yes	Yes	b	Yes	c	b	Yes		a	a	Yes
1054	Kapasdanga (P)	Yes	a	Yes	a	Yes	Yes	b	Yes	c	b	Yes	c	Yes	Yes	Yes
1055	Narayanpur (P)	a	a	Yes	a	Yes	Yes	b	Yes	c	b	Yes	b	a	Yes	Yes
1056	Kanagar	a	a	a	Yes	a	Yes	b	Yes	c	a	a	b	b	Yes	Yes
1057	Akna	a	a	a	a	a	Yes	a	Yes	c	c	b	a	a	Yes	Yes
1058	Benabharui	b	a	a	a	a	Yes	b	Yes	c	c	a	a	a	Yes	Yes
1059	Chinchurah (P)	Yes	Yes	Yes	a	Yes	Yes	Yes	Yes	c	c	b	Yes	a		Yes
1060	Uttar Chandannagar (P)	Yes	Yes	Yes	a	Yes	Yes	Yes	Yes	c	b	b	Yes	a		Yes
1061	Khamarpara	Yes	Yes	Yes	a	Yes	Yes	b	Yes	c	b	Yes	a	a	a	Yes
1062	Charkona	c	b	b	b	c	a	b	a	c	a					a
Block T O T A L :		12	7	21	5	25	39	24	51	20	1	16	5	15	28	35

ys,village roads, banks & credit societies :-Yes is given, If not available within the code viz; a for < 5 Kms, b for 5-10 Kms place where facility is available is given).							Availability of miscellaneous facilities (If amenities available code -Yes is given, If not available within the village , the distance range code viz; a for < 5 Kms, b for 5-10 Kms and c for 10+ kms of nearest place where facility is available is given).											
73	74	75	76	77	78	79	80	81	82	83	84	85	86	87	Name of Village	Serial Number		
Yes			Yes			c	Yes	Yes	c	Yes	Yes	Yes	Yes	Yes	Kazidanga	1052		
a	a			a	a	c	Yes	a	c	a	Yes	Yes	Yes	Yes	Balagarh (P)	1053		
Yes	Yes	b	Yes		Yes	c	Yes	Yes	Yes	Yes	Yes	Yes	Yes	Yes	Kapasdanga (P)	1054		
Yes	Yes	a	Yes	a	a	b	Yes	Yes	c	b	b	b	Yes	Yes	Narayanpur (P)	1055		
Yes	Yes	a	Yes	a	a	b	Yes	a	c	a	Yes	a	Yes	Yes	Kanagar	1056		
Yes	Yes	b	Yes	b	b	c	Yes	a	c	a	a	a	Yes	Yes	Akna	1057		
Yes	Yes	b	Yes	b	b	c	Yes	b	c	b	b	b	Yes	Yes	Benabharui	1058		
a	Yes	a	Yes	a	a	c	a	a	c	a	Yes	a	a	Yes	Chinchurah (P)	1059		
a	Yes	a	Yes	a	a	c	a	a	c	a	Yes	a	a	Yes	Uttar Chandannagar (P)	1060		
a	a	a	Yes	Yes	a	c	Yes	Yes	Yes	a	b	Yes	Yes	Yes	Khamarpara	1061		
a					b		Yes	Yes	c	Yes	Yes	Yes	Yes	Yes	Charkona	1062		
39	11	3	39	5	1	2	49	29	7	21	33	20	47	52	: Block T O T A L			

Availability of miscellaneous facilities (If amenities available code -Yes is given, If not available within the village , the distance range code viz; a for < 5 Kms, b for 5-10 Kms and c for 10+ kms of nearest place where facility is available is given).												Availability of electricity (Yes/No)			
Serial Number	Name of Village	ASHA (Accredited Social Health Activist)	Community centre with/without TV	Sports Field,	Sports Club / Recreation Centre	Cinema / Video Hall	Public Library	Public Reading Room	Newspaper Supply	Assembly Polling station	Birth & Death Registration Office	Power Supply for Domestic Use (ED)	Power Supply for Agricultural Use (EAG)	Power Supply for Commercial Use (EC)	Power Supply for All Uses (EA)
1	2	88	89	90	91	92	93	94	95	96	97	98	99	100	101
1052	Kazidanga	Yes	Yes	Yes	Yes	Yes	Yes	Yes	Yes	a	Yes	Yes	Yes	Yes	Yes
1053	Balagarh (P)	Yes	Yes	a	Yes	a	a	a	Yes	a	a	Yes	Yes	Yes	Yes
1054	Kapasdanga (P)	Yes	Yes	Yes	Yes	Yes	Yes	Yes	Yes	Yes	Yes	Yes	Yes	Yes	Yes
1055	Narayanpur (P)	Yes	Yes	Yes	Yes	b	b	b	Yes	Yes	a	Yes	Yes	Yes	Yes
1056	Kanagar	Yes	Yes	a	Yes	Yes	Yes	Yes	Yes	Yes	a	Yes	Yes	Yes	Yes
1057	Akna	Yes	b	Yes	Yes	b	b	b	Yes	a	b	Yes	Yes	Yes	Yes
1058	Benabharui	Yes	b	a	a	b	b	b	Yes	Yes	b	Yes	Yes	Yes	Yes
1059	Chinchurah (P)	Yes	a	Yes	Yes	a	a	a	Yes	a	a	Yes	Yes	Yes	Yes
1060	Uttar Chandannagar (P)	a	a	Yes	Yes	a	a	a	Yes	a	a	Yes	Yes	Yes	Yes
1061	Khamarpara	Yes	Yes	Yes	Yes	b	Yes	a	Yes	Yes	a	Yes	Yes	Yes	Yes
1062	Charkona	Yes	Yes	Yes	Yes	Yes	Yes	Yes	Yes	Yes	Yes	Yes	No	No	No
Block T O T A L :		48	41	43	45	30	33	34	50	43	19	52	47	48	47

Nearest Town		Land Use								
		Area under different types of land use (in hectares rounded up to one decimal place)								
Name	Distance range code i.e. a for < 5 Kms, b for 5-10 Kms and c for 10+ kms .	Forests	Area under Non-agricultural Uses	Barren and Un-cultivable land	Permanent Pastures and Other Grazing Lands	Land Under Miscellaneous Tree Crops etc.	Culturable Waste Land	Name of Village	Serial Number	
102	103	104	105	106	107	108	109	2	1	
CHINSURAH	b	0	37.9	0	0	0	0	0 Kazidanga	1052	
CHINSURAH	a	0	6	0	0	0	0	0 Balagarh (P)	1053	
CHINSURAH	a	0	7	0	0	0	0	0 Kapasdanga (P)	1054	
BANDEL	a	0	3	0	0	0	0	0 Narayanpur (P)	1055	
CHINSURAH	b	0	34.8	0	0	0	0	0 Kanagar	1056	
CHINSURAH	b	0	27.9	0	0	0	0	0 Akna	1057	
CHINSURAH	b	0	45.3	0	0	0	0	0 Benabharui	1058	
BANSBERIA	b	0	39	0	0	0	25	25 Chinchurah (P)	1059	
BANSBERIA	b	0	15	0	0	0	9	9 Uttar Chandannagar (P)	1060	
		0	187	0	0	0	0	0 Khamarpara	1061	
		0	25	0	0	0	0	0 Charkona	1062	
	0	0	1864	0	0	0	204.8	: Block T O T A L		

Land Use											
Area under different types of land use (in hectares rounded up to one decimal place)							Area irrigated by source (in hectare).				
Serial Number	Name of Village	Fallow lands other than current fallows	Current Fallows	Net Area Sown	Total Irrigated Land Area	Total Un-irrigated Land Area	Canals (C)	Wells/Tube-wells(W/TW)	Tanks/Lakes(T/L)	Water Falls(WF)	Others(O)
1	2	110	111	112	113	114	115	116	117	118	119
1052	Kazidanga	0	0	10	10	0	0	10	0	0	0
1053	Balagarh (P)	0	0	0	0	0	0	0	0	0	0
1054	Kapasdanga (P)	0	0	65	0	65	0	0	0	0	0
1055	Narayanpur (P)	0	0	30	0	30	0	0	0	0	0
1056	Kanagar	0	0	40	40	0	0	23.8	4	0	12.1
1057	Akna	0	0	41.6	13.3	28.3	0	13.3	0	0	0
1058	Benabharui	0	0	105.6	29.5	76.1	0	29.5	0	0	0
1059	Chinchurah (P)	0	0	43	0	43	0	0	0	0	0
1060	Uttar Chandannagar (P)	0	0	37	0	37	0	0	0	0	0
1061	Khamarpara	0	0	0	0	0	0	0	0	0	0
1062	Charkona	0	0	24.9	0	24.9	0	0	0	0	0
Block T O T A L :		0	0	3501.3	2575.5	925.8	356.7	2019.1	11.1	0	0

Name of three most important commodities manufactured			Name of Village	Serial Number
First	Second	Third		
120	121	122	2	1
			Kazidanga	1052
			Balagarh (P)	1053
			Kapasdanga (P)	1054
			Narayanpur (P)	1055
			Kanagar	1056
			Akna	1057
			Benabharui	1058
			Chinchurah (P)	1059
			Uttar Chandannagar (P)	1060
Dunlop Tyres			Khamarpara	1061
			Charkona	1062
			: Block T O T A L	

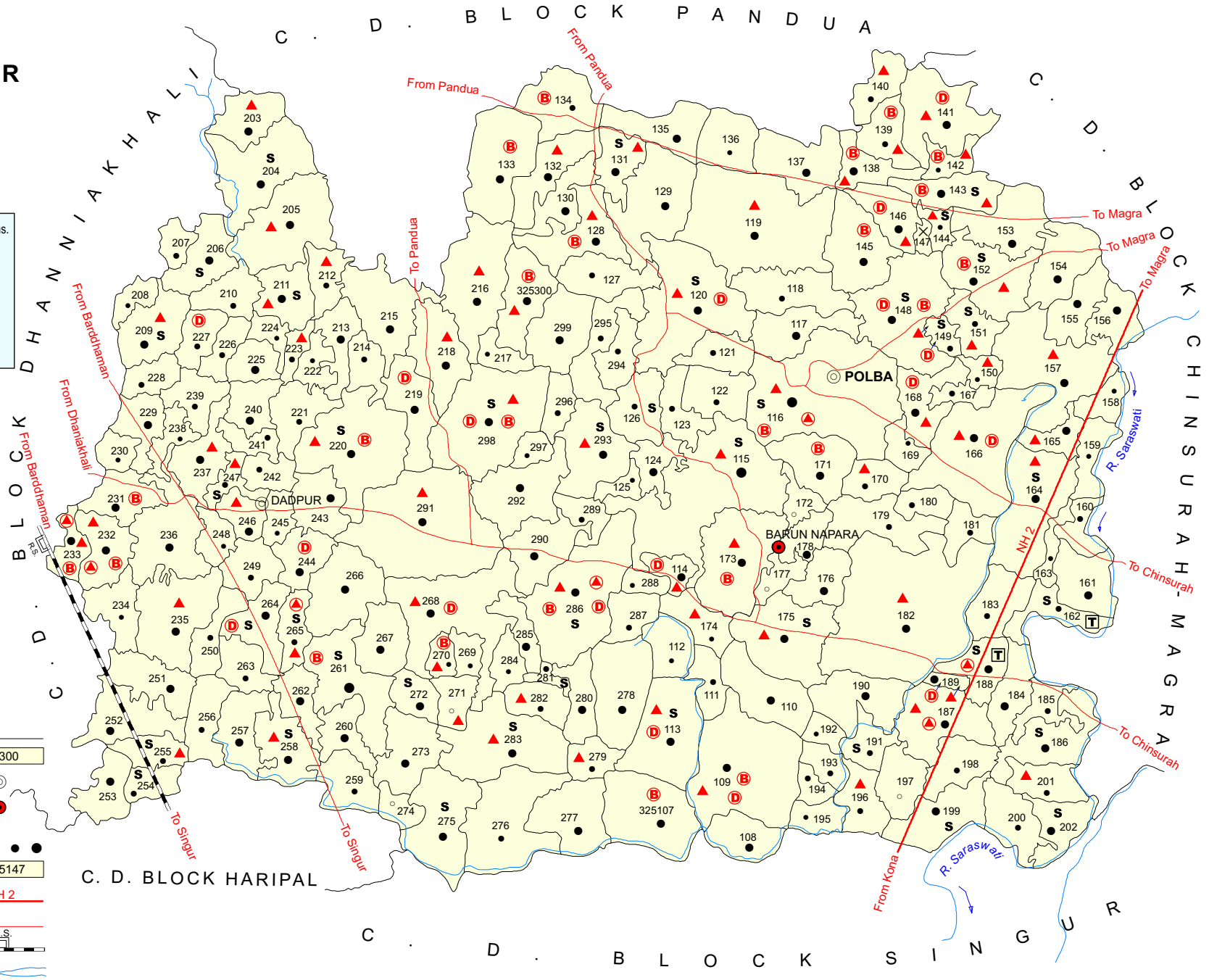
INDIA
WEST BENGAL
C. D. BLOCK POLBA-DADPUR
DISTRICT HUGLI

KILOMETRES



TOTAL AREA OF THE C. D. BLOCK	285.69 Sq. Kms.
TOTAL POPULATION OF THE C. D. BLOCK	263555
TOTAL NUMBER OF VILLAGES	194
TOTAL NUMBER OF INHABITED VILLAGES	193
TOTAL NUMBER OF CENSUS TOWNS	NIL
TOTAL NUMBER OF STATUTORY TOWNS	NIL
DISTANCE FROM DISTRICT HEADQUARTERS TO C. D. BLOCK HEADQUARTERS (APPROX.)	17 Kms.

- HIGH SCHOOL / INTER COLLEGE S
- TECHNICAL INSTITUTIONS T
- BANK B
- DISPENSARY D
- PRIMARY HEALTH CENTRE ▲
- OTHER MEDICAL SERVICES ▲
- BOUNDARY, C. D. BLOCK - - - - -
- " VILLAGE WITH MDDS CODE 325300
- HEADQUARTERS : POLICE STATION ●
- " C. D. BLOCK ●
- POPULATION SIZE OF VILLAGES: BELOW 200, 200-499, 500-999, 1000-4999, 5000 AND ABOVE ● ● ● ● ●
- UNINHABITED VILLAGE WITH MDDS CODE X 325147
- NATIONAL HIGHWAY NH 2
- IMPORTANT METALLED ROADS ————
- RAILWAY LINE WITH STATION, BROAD GAUGE R.S. ————
- RIVER AND STREAM ————



C. D. BLOCK HARIPAL

Alphabetical List of Villages

Name of the CD Block : Polba-Dadpur

CD Block Code (2011) : 0194

Sl. No.	Name of the Village	PLCN 2001	MDDS PLCN 2011
1	2	3	4
1	Aima	01894900	325238
2	Aima Samsara	01900500	325294
3	Akna	01886300	325152
4	Alipur	01894600	325235
5	Amarpur	01889500	325184
6	Amdabad	01891200	325201
7	Amnan	01888400	325173
8	Ampala	01889200	325181
9	Amra	01891600	325205
10	Amria	01897300	325262
11	Anantapur	01893700	325226
12	Araji Jotchandi	01888800	325177
13	Ati	01896900	325258
14	Atpukur	01887800	325167
15	Ayma Haripur	01898900	325278
16	Badinan	01899400	325283
17	Badishta	01896500	325254
18	Bahir Ranagachha	01890600	325195
19	Bakkeshwar	01891400	325203
20	Bali Kukhari	01900100	325290
21	Balichara	01884700	325136
22	Banseye	01882500	325114
23	Banshdarun	01895400	325243
24	Barakpur Naopara	01887100	325160
25	Baral Malimpur	01887600	325165
26	Barasara	01896200	325251
27	Barun Napara	01888900	325178
28	Basta	01899500	325284
29	Basudebbati	01885200	325141
30	Belgare	01888100	325170
31	Berabari	01894100	325230
32	Beta	01897900	325268
33	Bhabanipur	01895500	325244
34	Bhatua	01887700	325166
35	Bhaturia	01889000	325179
36	Bhoagachhi	01887900	325168
37	Bhushali	01901100	325300
38	Bhushnara	01891100	325200
39	Bilatpur	01898700	325276
40	Binodpur	01890300	325192

Alphabetical List of Villages

Name of the CD Block : Polba-Dadpur

CD Block Code (2011) : 0194

Sl. No.	Name of the Village	PLCN 2001	MDDS PLCN 2011
1	2	3	4
41	Birpala	01885000	325139
42	Chanda	01899300	325282
43	Chaupala	01900700	325296
44	Chautara	01889100	325180
45	Dakatiar Bheri	01882400	325113
46	Dakshin Babnan	01898500	325274
47	Dakshin Dadpur	01895700	325246
48	Dakshinpara	01884200	325131
49	Dalimba	01886400	325153
50	Dampur	01892300	325212
51	Damurpur	01892900	325218
52	Danerpur	01897600	325265
53	Dantra	01901000	325299
54	Daulatpur	01898000	325269
55	Derui	01899800	325287
56	Dhaniipur	01900800	325297
57	Dhemua	01894500	325234
58	Dhuliara	01886800	325157
59	Dighagari	01892800	325217
60	Dighanswar	01893000	325219
61	Dogachhia	01890700	325196
62	Dubir Bheri	01882000	325109
63	Durgadaspur	01893500	325224
64	Ekbalpur	01885400	325143
65	Erenga	01890900	325198
66	Ganeshpur	01896800	325257
67	Gaula	01883200	325121
68	Ghatampur	01896300	325252
69	Goai	01891500	325204
70	Goaljor	01883300	325122
71	Gobindapur	01897500	325264
72	Goe	01896000	325249
73	Gopalnagar	01886000	325149
74	Goswami Malipara	01900900	325298
75	Gotu	01889300	325182
76	Gunpala	01897700	325266
77	Hadilpur	01900000	325289
78	Hamidpur	01892100	325210
79	Hanral	01892000	325209
80	Haripur	01899100	325280

Alphabetical List of Villages

Name of the CD Block : Polba-Dadpur

CD Block Code (2011) : 0194

Sl. No.	Name of the Village	PLCN 2001	MDDS PLCN 2011
1	2	3	4
81	Harit	01899700	325286
82	Harmala	01884600	325135
83	Hasnan	01894700	325236
84	Haur	01892200	325211
85	Hodla	01894800	325237
86	Hosenabad	01886700	325156
87	Ichhpur	01899900	325288
88	Ishta	01896600	325255
89	Jadabpur	01890200	325191
90	Jagannathbati	01889600	325185
91	Jagannathpur	01893300	325222
92	Jarura	01891000	325199
93	Jatarpur	01883600	325125
94	Jhanpa	01886900	325158
95	Jhauband	01896700	325256
96	Jot Kalidas	01885800	325147
97	Kadipara	01897100	325260
98	Kagjipara	01884100	325130
99	Kagnan	01894200	325231
100	Kalora	01887200	325161
101	Kamdebpur	01889800	325187
102	Kamrai	01891700	325206
103	Kankuria	01896400	325253
104	Kantagare	01895000	325239
105	Kantul	01893600	325225
106	Kapashtikri	01885700	325146
107	Karichar Bheri	01881800	325107
108	Kasemaligar	01884900	325138
109	Kashwara	01888600	325175
110	Kedarnagar	01888500	325174
111	Keshabpur	01900600	325295
112	Kharari	01899600	325285
113	Kharsat	01895200	325241
114	Khatni	01883400	325123
115	Khein	01885600	325145
116	Khidirpur	01895600	325245
117	Khurigachhi	01898800	325277
118	Komdhara	01898600	325275
119	Kotalpara	01884000	325129
120	Krishnapur	01893800	325227

Alphabetical List of Villages

Name of the CD Block : Polba-Dadpur

CD Block Code (2011) : 0194

Sl. No.	Name of the Village	PLCN 2001	MDDS PLCN 2011
1	2	3	4
121	Kunchpala	01892600	325215
122	Kusundipara	01882900	325118
123	Maheshpur	01889700	325186
124	Maheshwarpur	01895800	325247
125	Maheswarbati	01882100	325110
126	Mahishdanga	01897400	325263
127	Makhalpur	01894300	325232
128	Malipara	01885300	325142
129	Manipur	01886100	325150
130	Maura	01891800	325207
131	Meghsar	01884400	325133
132	Meria	01885900	325148
133	Milichita	01886600	325155
134	Mirkhila	01900400	325293
135	Mirzzapur	01883500	325124
136	Mogalpur	01893200	325221
137	Mulgram	01897800	325267
138	Musar	01898300	325272
139	Nabagram	01893400	325223
140	Nabasan	01897000	325259
141	Nagarpara	01884500	325134
142	Nagpal	01892400	325213
143	Nandipur	01887400	325163
144	Narayanpara	01890100	325190
145	Nezampur	01890400	325193
146	Nonadanga	01898200	325271
147	Ochai	01888200	325171
148	Pairadanga	01890800	325197
149	Panchrakhi	01887300	325162
150	Panjipukur	01899200	325281
151	Paranchapur	01883800	325127
152	Paschim Narayanpara	01898400	325273
153	Paschim Sikta	01894400	325233
154	Patna Bhairabpur	01883000	325119
155	Patul	01890000	325189
156	Paunan	01882600	325115
157	Payan	01899000	325279
158	Polba	01882700	325116
159	Popai	01900300	325292
160	Prasadpur	01886500	325154

Alphabetical List of Villages

Name of the CD Block : Polba-Dadpur

CD Block Code (2011) : 0194

Sl. No.	Name of the Village	PLCN 2001	MDDS PLCN 2011
1	2	3	4
161	Puinan	01893100	325220
162	Purat	01896100	325250
163	Purbasikta	01892500	325214
164	Purbba Jalarbheri	01882300	325112
165	Purushattombati	01889400	325183
166	Radhanagar	01885100	325140
167	Rajhat	01887500	325164
168	Ramnagar	01888700	325176
169	Ramnathpur	01883900	325128
170	Ranagachha	01890500	325194
171	Ranir Bheri	01882200	325111
172	Rasulpur	01895300	325242
173	Samsara	01894000	325229
174	Sangrampur	01882800	325117
175	Sankarwati	01891300	325202
176	Saranpur	01883700	325126
177	Sarap	01898100	325270
178	Sarkhola	01891900	325208
179	Satithan	01892700	325216
180	Sekendarpur	01895100	325240
181	Shibrampur	01888000	325169
182	Shrirampur	01893900	325228
183	Sitala	01884300	325132
184	Soa	01888300	325172
185	Sonatikri	01886200	325151
186	Sudarsan	01883100	325120
187	Sugandha	01889900	325188
188	Sultangachha	01885500	325144
189	Talchinan-Sanihati	01900200	325291
190	Tamila	01895900	325248
191	Tarabihari	01887000	325159
192	Ugly	01881900	325108
193	Uttar Dadpur	01884800	325137
194	Uttarbabnan	01897200	325261

Census of India 2011
Amenities and Land use

Serial Number	Name of Village	Location code no.	Total area of the village (in hectares rounded up to one decimal place)	Total population (2011 census)	Number of households (2011 census)	Number of educational amenities available in village, the distance range code viz; a for 0-5 kms, b for 5-10 kms, c for 10+ kms of nearest place where facility is available							
						Pre-Primary school (PP)	Primary school (P)	Middle school (M)	Secondary School (S)	Senior Secondary school (SS)	Degree college of arts science & commerce (ASC)	Engineering college(EC)	Medical college (MC)
1	2	3	4	5	6	7	8	9	10	11	12	13	14

Name of District:-Hugli

Name of CD Block:-Polba - Dadpur

1063	Karichar Bheri	325107	257.3	2268	508	1	1						
1064	Ugly	325108	108.9	1352	331	2	2						
1065	Dubir Bheri	325109	435.9	2862	711	2	2						
1066	Maheswarbati	325110	203.1	1582	380	2	2						
1067	Ranir Bheri	325111	87.8	824	193	1	1						
1068	Purbba Jalarbheri	325112	90.7	366	94	a							
1069	Dakatiar Bheri	325113	272.8	1492	344	2	2	1	1	a	a	a	a
1070	Banseye	325114	55.6	1386	321	1	1						
1071	Paunan	325115	551.1	5003	1194	4	4	1	1	1			
1072	Polba	325116	604.4	6626	1596	5	4	2	2	1	1		
1073	Sangrampur	325117	146.8	1289	284	a							
1074	Kusundipara	325118	178.5	901	223	1	1	a					
1075	Patna Bhairabpur	325119	551	4404	1029	2	2	b	b	a	b		
1076	Sudarsan	325120	417.8	3637	857	1	1	1	1	a	b		
1077	Gaula	325121	95.7	594	118	a							
1078	Goaljor	325122	127.4	695	148	2	2	1					
1079	Khatni	325123	103.4	520	114	a							
1080	Mirzzapur	325124	79.6	1089	261	b							
1081	Jatarpur	325125	44.1	289	73	1	1						
1082	Saranpur	325126	133.4	842	188	1	1	1	2	2			
1083	Paranchapur	325127	141.7	953	205	1	1	1	a	a	b	c	
1084	Ramnathpur	325128	178.4	2023	474	2	2	a	a	b	c		
1085	Kotalpara	325129	276	2458	612	1	1	1	a	a	b	c	
1086	Kagjipara	325130	118.1	1108	269	1	1	a		b	c		
1087	Dakshinpara	325131	110.2	2123	525	2	1		1	1	b	c	
1088	Sitala	325132	153.6	1986	517	1	1	a	a	a	c		
1089	Meghsar	325133	256.1	2673	659	3	3	a	a	b	c		
1090	Nagarpara	325134	175.7	980	262	1	1	a	a	a	b	c	
1091	Harmala	325135	140.4	1535	393	1	1	a	a	b	c		
1092	Balichara	325136	107.8	437	105	1	1	a	a	a	b	c	
1093	Uttar Dadpur	325137	202.4	1554	383	1	1	b	b	a	b		
1094	Kasemaligar	325138	141.2	1276	309	3	3						
1095	Birpala	325139	87.3	583	140	2	2						
1096	Radhanagar	325140	105.2	744	184	a							
1097	Basudebbati	325141	228.9	2381	574	1	1						
1098	Malipara	325142	67	496	120	1	1						
1099	Ekbalpur	325143	143	1253	308	1	1		1	b	b		
1100	Sultangachha	325144	34.6	288	65	1	1	1	1	1			
1101	Khein	325145	203.7	1769	427	1	1						
1102	Kapashtikri	325146	92.2	1041	250	1	1						
1103	Jot Kalidas	325147	27	0	0								

- Village Directory

(As in 2009)

le. (If not available within the < 5 Kms, b for 5-10 Kms and c cility is available is given).						Number of Medical Amenities available. (If not available within the village , the distance range code viz; a for < 5 Kms, b for 5-10 Kms and c for 10+ kms of nearest place where facility is available is given).						Name of Village	Serial Number				
15	16	17	18	19	20	21	22	23	24	25	26			27	28	29	30
Management institute (MI)	Polytechnic (Pt)	Vocational training school /ITI	Non-formal training centre (NFTC)	Special school for disabled (SSD)	Others (specify)	Community health centre (CHC)	Primary health centre (PHC)	Primary health sub centre (PHS)	Maternity and child welfare centre (MCWC)	T.B. clinic (TBC)	Hospital-allopathic (HA)	Hospital-alternative medicine (HO)	Dispensary (D)	Veterinary hospital (VH)	Mobile health clinic (MHC)	Family welfare centre (FWC)	

Location CodeNo:-338

Location CodeNo:-0194

21	22	23	24	25	26	27	28	29	30	31	Name of Village	Serial Number						
				a							Karichar Bheri	1063						
											Ugly	1064						
		2	2	1	2	2	2	2	2	2	2	Dubir Bheri	1065					
											Maheswarbati	1066						
											Ranir Bheri	1067						
											Purbba Jalarbheri	1068						
a	a	a	a	a	a	2	2	2	2	2	2	2	Dakatiar Bheri	1069				
						2	2	2	2	2	2	2	Banseye	1070				
				c	b	1	b	b	c		b	a	Paunan	1071				
						1	1		1	1	b		Polba	1072				
					a	a	a	a	a		a	a	Sangrampur	1073				
c	c	b			a	a	a	a	a		a		Kusundipara	1074				
	c	c			a	1	c	c	c		c		Patna Bhairabpur	1075				
	c	c			a	1	c	c		2	2	c	Sudarsan	1076				
					a						a		Gaula	1077				
													Goaljor	1078				
													Khatni	1079				
													Mirzzapur	1080				
													Jatarpur	1081				
	c	b			a	a	a	a	a	a	a	a	Saranpur	1082				
	c	c			b	a	a	c	c	a	c	c	Paranchapur	1083				
b	c				b	1	1	c	c			c	Ramnathpur	1084				
	c	c			b	a	a	a	c		c	b	Kotalpara	1085				
	c	c			b	a	b	c		a	c	c	Kagjipara	1086				
	c	c			b	1	1			a	c	b	Dakshinpara	1087				
c	c	c			b	1	b	b	a			c	Sitala	1088				
	c	c			b	a	b	b	b	a	c	b	Meghsar	1089				
	c	c			b	a	b	b	b		c	c	Nagarpara	1090				
	c	c			b	a	b	b	b	a	c	c	Harmala	1091				
	c	c			b	a	b	b	b	a	c	b	Balichara	1092				
		c			a		c		c				Uttar Dadpur	1093				
							1						Kasemaligar	1094				
							1						Birpala	1095				
							1						Radhanagar	1096				
					2	2	1	2	2	2	2	2	2	2	2	Basudebbati	1097	
					1		1									Malipara	1098	
		1					1									Ekbalpur	1099	
							1	1								Sultangachha	1100	
					2	2	2	2	2	2	2	2	2	2	2	2	Kheint	1101
					2	2	2	2	2	2	2	2	2	2	2	2	Kapashtikri	1102
																	Jot Kalidas	1103

Serial Number	Name of Village	Number of Non-Government Medical Amenities available.							Availability of drinking water - Yes / No							
		Charitable non Govt. hospital/Nursing home.	Medical practitioner with MBBS Degree	Medical practitioner with other degree	Medical practitioner with no degree	Traditional practitioner and faith healer	Medicine Shop	Others	Tap water (Treated/Untreated)	Well water (Covered / Uncovered well)	Hand Pump	Tube wells / Bore well	Spring	River / Canal	Tank / Pond / Lake	Others
1	2	32	33	34	35	36	37	38	39	40	41	42	43	44	45	46

1063	Karichar Bheri	0	1	0	3	0	0	0	Yes	Yes	Yes	Yes	No	Yes	Yes	No
1064	Ugly	0	0	0	2	0	0	0	Yes	Yes	Yes	Yes	No	Yes	Yes	No
1065	Dubir Bheri	2	2	2	2	2	2	2	Yes	No	Yes	Yes	No	Yes	Yes	No
1066	Maheswarbati	2	2	2	2	2	2	2	Yes	No	Yes	Yes	No	No	Yes	No
1067	Ranir Bheri	0	0	0	0	0	0	0	No	No	Yes	Yes	No	Yes	Yes	No
1068	Purbba Jalarbheri	0	0	0	0	0	0	0	No	No	Yes	Yes	No	Yes	Yes	No
1069	Dakatiar Bheri	2	2	2	2	2	2	2	Yes	No	Yes	Yes	No	Yes	Yes	No
1070	Banseye	0	0	0	0	0	0	0	Yes	Yes	Yes	Yes	No	No	Yes	No
1071	Paunan	0	1	6	4	0	1	0	No	Yes	Yes	Yes	No	Yes	No	No
1072	Polba	0	4	4	0	0	5	5	No	Yes	Yes	Yes	No	Yes	Yes	No
1073	Sangrampur	0	0	0	0	0	0	0	No	Yes	Yes	Yes	No	No	Yes	No
1074	Kusundipara	0	0	0	0	0	0	0	No	Yes	Yes	Yes	No	No	Yes	No
1075	Patna Bhairabpur	0	0	0	2	0	4	0	Yes	No	No	Yes	No	Yes	Yes	No
1076	Sudarsan	0	0	0	2	0	2	0	Yes	No	No	Yes	No	Yes	Yes	No
1077	Gaula	0	0	1	0	0	0	0	No	Yes	Yes	Yes	No	Yes	Yes	No
1078	Goaljor	0	0	0	0	0	0	0	No	Yes	Yes	Yes	No	No	Yes	No
1079	Khatni	0	0	0	0	0	0	0	No	Yes	Yes	Yes	No	No	Yes	No
1080	Mirzzapur	0	0	0	0	0	0	0	No	Yes	Yes	Yes	No	No	Yes	No
1081	Jatarpur	0	0	0	1	0	1	0	No	No	Yes	Yes	No	No	Yes	No
1082	Saranpur	0	0	0	0	0	0	0	Yes	Yes	Yes	Yes	No	Yes	Yes	No
1083	Paranchapur	0	0	0	0	0	0	0	Yes	No	No	Yes	No	Yes	Yes	No
1084	Ramnathpur	0	0	0	2	0	2	0	No	No	No	Yes	No	No	Yes	No
1085	Kotalpara	0	0	0	1	0	0	0	Yes	No	No	Yes	No	Yes	Yes	No
1086	Kagjipara	0	0	0	0	0	0	0	No	No	No	Yes	No	Yes	Yes	No
1087	Dakshinpara	0	0	1	1	0	1	0	Yes	No	No	Yes	No	Yes	Yes	No
1088	Sitala	0	0	0	1	0	1	0	Yes	No	No	Yes	No	No	Yes	No
1089	Meghsar	0	0	0	1	0	0	0	No	No	No	Yes	No	Yes	Yes	No
1090	Nagarpara	0	1	1	0	0	3	0	No	No	No	Yes	No	Yes	Yes	No
1091	Harmala	0	0	0	0	0	0	1	Yes	No	No	Yes	No	Yes	Yes	No
1092	Balichara	0	0	0	0	0	0	0	Yes	No	No	Yes	No	Yes	Yes	No
1093	Uttar Dadpur	0	0	0	0	0	0	0	Yes	No	No	Yes	No	Yes	Yes	No
1094	Kasemaligar	0	0	0	0	0	0	0	No	No	Yes	Yes	No	No	No	No
1095	Birpala	0	0	0	0	0	0	0	No	No	Yes	No	No	No	No	No
1096	Radhanagar	0	0	0	0	0	0	0	Yes	Yes	Yes	Yes	No	No	No	No
1097	Basudebbati	0	0	0	0	0	0	0	No	No	Yes	Yes	No	Yes	No	No
1098	Malipara	0	0	0	0	0	0	0	Yes	No	No	Yes	No	No	No	No
1099	Ekbapur	0	0	0	0	0	0	0	No	No	Yes	Yes	No	No	No	No
1100	Sultangachha	0	0	0	0	0	0	0	Yes	Yes	Yes	Yes	No	No	No	No
1101	Khein	0	0	0	0	0	0	0	No	No	Yes	No	No	No	No	No
1102	Kapashtikri	0	0	0	0	0	0	0	No	No	No	Yes	No	No	Yes	No
1103	Jot Kalidas															

Availability of toilet & others Yes / No				Communication and transport facilities (If amenities available code -Yes is given except for Village Pin Code ,If not available within the village , the distance range code viz; a for < 5 Kms, b for 5-10 Kms and c for 10+ kms of nearest place where facility is available is given).								
Community toilet including bath.	Community toilet excluding bath.	Rural sanitary mart or sanitary hardware outlet available near the village.	Community bio- gas or recycle of waste for productive use.	Post office(PO)	Sub post office (SPO)	Post & Telegraph office (P&TO)	Village Pin Code	Telephones (Land lines)	Public call office (PCO)	Mobile phone coverage	Name of Village	Serial Number
47	48	49	50	51	52	53	54	55	56	57	2	1

No	No	No	No	Yes		b		Yes	b	Yes	Karichar Bheri	1063
No	No	No	No			b		Yes	b	Yes	Ugly	1064
No	No	No	No			b		Yes	b	Yes	Dubir Bheri	1065
No	No	No	No			b		Yes	a	Yes	Maheswarbati	1066
No	No	No	No			b		Yes	b	Yes	Ranir Bheri	1067
No	No	No	No			b		Yes	b	Yes	Purbba Jalarbheri	1068
No	No	No	No			c		a	b	b	Dakatiar Bheri	1069
No	No	No	No			c		Yes	b	Yes	Banseye	1070
No	No	Yes	No	b	Yes	b		Yes	Yes	Yes	Paunan	1071
No	No	Yes	No	b	Yes	b		Yes	Yes	Yes	Polba	1072
No	No	No	No	b	a	b		Yes	Yes	Yes	Sangrampur	1073
No	No	No	No	b	a	b		Yes	Yes	Yes	Kusundipara	1074
No	No	No	No	a	Yes	c		Yes	Yes	Yes	Patna Bhairabpur	1075
No	No	Yes	No	a	a	c		Yes	Yes	Yes	Sudarsan	1076
No	No	No	No	b	a	c		Yes	Yes	Yes	Gaula	1077
No	No	No	No	b	a	b		Yes	Yes	Yes	Goaljor	1078
No	No	No	No	c	b	c		Yes	a	Yes	Khatni	1079
No	No	No	No	b	a	c		Yes	Yes	Yes	Mirzzapur	1080
No	No	No	No	b	a	c		Yes	b	Yes	Jatarpur	1081
No	No	No	No	b	a	c		Yes	b	b	Saranpur	1082
No	No	Yes	No	a	a	c		Yes	a	a	Paranchapur	1083
No	No	Yes	No	a	Yes	b		Yes	Yes	a	Ramnathpur	1084
No	No	No	No	a	a	c		Yes	Yes	a	Kotalpara	1085
No	No	No	No	a	a	c		Yes	a	a	Kagjipara	1086
No	No	Yes	No	a	a	b		Yes	Yes	b	Dakshinpara	1087
No	No	No	No	a	a	b		Yes	Yes	b	Sitala	1088
No	No	No	No	a	Yes	b		Yes	Yes	a	Meghsar	1089
No	No	Yes	No	a	a	b		Yes	Yes	b	Nagarpara	1090
No	No	Yes	No	Yes		b		Yes	Yes	Yes	Harmala	1091
No	No	No	No	a	a	b		Yes	Yes	a	Balichara	1092
No	No	No	No	a	a	c		Yes	Yes	Yes	Uttar Dadpur	1093
No	No	No	No		Yes	c		a	b	b	Kasemaligar	1094
No	No	No	No		Yes	c		a	b	b	Birpala	1095
No	No	No	No			c		b	a	b	Radhanagar	1096
No	No	No	No			c		a	b	a	Basudebbati	1097
No	No	No	No		a	c		a	b	a	Malipara	1098
No	No	No	No		Yes	b		b	b	b	Ekbalpur	1099
No	No	No	No		Yes	c		a	b	b	Sultangachha	1100
No	No	No	No			c		Yes	Yes	Yes	Khein	1101
No	No	No	No			b		a	b	b	Kapashtikri	1102
											Jot Kalidas	1103

Communication and transport facilities (If amenities available code -Yes is given except for Village Pin Code ,If not available within the village , the distance range code viz; a for < 5 Kms, b for 5-10 Kms and c for 10+ kms of nearest place where facility is available is given).												Village connected to highway (If amenities available code viz; a for < 5 Kms, b for 5-10 Kms and c for 10+ kms of nearest place where facility is available is given).				
Serial Number	Name of Village	Internet cafes/ Common service centre (CSC)	Private courier facility	Bus service (Public & Private)	Railway stations	Auto/Modified Autos	Taxis and Vans	Tractors	Cycle-pulled rickshaws(Manual & Machine driven)	Carts driven by animals	Sea /River ferry service	Connected to national highway(NH)	Connected to state highway(SH)	Connected to major district road (MDR)	Connected to others district road	Pucca roads
1	2	58	59	60	61	62	63	64	65	66	67	68	69	70	71	72

1063	Karichar Bheri	c	b	a	b	c	a	a	Yes	c	b					a
1064	Ugly	c	b	a	b	c	a	b	Yes	c	b					a
1065	Dubir Bheri	b	a	a	b	c	a	b	Yes	c	c					Yes
1066	Maheswarbati	b	b	a	b	b	a	b	Yes	c	a					Yes
1067	Ranir Bheri	b	b	a	c	c	b	b	Yes	c	a					a
1068	Purbba Jalarbheri	b	b	a	c	c	a	c	Yes	c	b					a
1069	Dakatiar Bheri	b	b	a	c	c	a	c	Yes	c	b					a
1070	Banseye	b	b	b	c	c	a	c	Yes	c	a					Yes
1071	Paunan	b	b	b	b	a	a	Yes	Yes	Yes	a	c	c	Yes	Yes	Yes
1072	Polba	b	b	Yes	b	Yes	Yes	Yes	Yes	Yes	b	b	c	b	b	Yes
1073	Sangrampur	b	b	Yes	b	Yes	Yes	Yes	Yes	Yes	b	b	Yes	Yes		Yes
1074	Kusundipara	b	b	a	b	Yes	Yes	Yes	Yes	Yes	a	b	Yes	Yes		Yes
1075	Patna Bhairabpur	a	b	Yes	b	b	Yes	Yes	Yes	Yes	a	c		Yes	Yes	Yes
1076	Sudarsan	a	b	Yes	b	c	b	c	Yes	c	a	c	b	Yes	Yes	Yes
1077	Gaula	b	b	a	b	a	Yes	Yes	Yes	Yes	b	b	c	b	b	Yes
1078	Goaljor	b	b	Yes	b	Yes	Yes	Yes	Yes	Yes	a	b	Yes	Yes	a	Yes
1079	Khatni	c	b	a	Yes	c	a	c	Yes	Yes	a	b	c	a	b	a
1080	Mirzzapur	c	b	Yes	b	Yes	Yes	Yes	Yes	Yes	b	c	Yes	Yes		Yes
1081	Jatarpur	b	b	a	b	c	Yes	Yes	Yes	Yes	b	b	b	a		Yes
1082	Saranpur	c	b	a	c	a	Yes	Yes	Yes	Yes	b	c	c	a		a
1083	Paranchapur	a	a	a	b	c	a	c	Yes	c	b	c	c	Yes		a
1084	Ramnathpur	a	b	Yes	b	c	a	c	Yes	c	b	c	c	Yes	a	b
1085	Kotalpara	b	b	a	b	c	a	c	Yes	c	b	c	c	a		a
1086	Kagjipara	a	a	Yes	b	c	a	c	Yes	c	b	c	c	Yes	Yes	Yes
1087	Dakshinpara	b	b	Yes	b	c	a	c	Yes	c	b	c	c	Yes	Yes	Yes
1088	Sitala	b	b	Yes	b	b	a	c	Yes	c	b	c	c	Yes	c	a
1089	Meghsar	b	b	a	b	b	a	c	Yes	c	a	c	c	Yes	Yes	b
1090	Nagarpara	b	b	Yes	b	c	a	c	Yes	c	b	c	c	Yes	Yes	a
1091	Harmala	b	b	Yes	b	b	a	c	Yes	c	a	c	c	Yes		a
1092	Balichara	b	b	Yes	c	c	a	c	Yes	c	b	c	c	Yes	Yes	a
1093	Uttar Dadpur	b	b	Yes	c	c	Yes	Yes	Yes	Yes	b	c		Yes	Yes	Yes
1094	Kasemaligar	b	b	Yes	c	c	a	c	Yes	c	a			Yes		a
1095	Birpala	c	c	a	c	c	a	c	Yes	c	a	Yes		Yes		a
1096	Radhanagar	c	c	Yes	b	c	a	c	Yes	c	a					b
1097	Basudebbati	c	b	Yes	b	c	a	c	Yes	c	b					a
1098	Malipara	c	b	a	Yes	c	a	c	Yes	c	b					b
1099	Ekbalpur	c	b	Yes	b	c	a	c	Yes	c	b			Yes		a
1100	Sultangachha	b	b	Yes	c	c	b	c	Yes	c	b					a
1101	Khein	c	b	Yes	b	Yes	Yes	c	Yes	c	a			Yes	Yes	Yes
1102	Kapashtikri	c	b	b	c	c	a	c	Yes	c	b	Yes				a
1103	Jot Kalidas															

ys,village roads, banks & credit societies
 :-Yes is given, If not available within the
 code viz; a for < 5 Kms, b for 5-10 Kms
 place where facility is available is given).

Availability of miscellaneous facilities (If amenities available code -Yes is given, If not
 available within the village , the distance range code viz; a for < 5 Kms, b for 5-10 Kms
 and c for 10+ kms of nearest place where facility is available is given).

Kutchcha roads	Water bounded macadam(WBM) roads	Navigable waterway (river/canal)(NW)	Footpaths (FP)	Commercial & Co-operative Banks	ATM	Agricultural Credit Societies	Self-Help Group (SHG)	Public distribution system (PDS) shop	Mandis / Regular market	Weekly Haat	Agricultural marketing society	Integrated Child Development Scheme (Nutritional Centres)	Anganwadi Centre (Nutritional Centres)	Others (Nutritional Centres)	Name of Village	Serial Number
73	74	75	76	77	78	79	80	81	82	83	84	85	86	87	2	1

Yes		Yes	Yes		c	Yes	Yes	c	Yes	Yes	Yes	Yes	Yes	Yes	Karichar Bheri	1063
Yes		Yes			c	Yes	Yes	c	Yes	Yes	Yes	Yes	Yes	Yes	Ugly	1064
Yes	Yes	Yes	Yes		c	Yes	Yes	c	Yes	Yes	Yes	Yes	Yes	Yes	Dubir Bheri	1065
a		Yes			c	Yes	Yes	c	Yes	Yes	Yes	Yes	Yes	Yes	Maheswarbati	1066
Yes					c	Yes	Yes	c	Yes	Yes	Yes	Yes	Yes	Yes	Ranir Bheri	1067
Yes					b	Yes	Yes	c	Yes	Yes	Yes	Yes	Yes	Yes	Purbba Jalarbheri	1068
Yes		Yes			c	Yes	Yes	c	Yes	Yes	Yes	Yes	Yes	Yes	Dakatiar Bheri	1069
Yes		Yes			c	Yes	Yes	c	Yes	Yes	Yes	Yes	Yes	Yes	Banseye	1070
a		Yes	a	b	Yes	Yes	Yes	c	Yes	a	Yes	Yes	Yes	Yes	Paunan	1071
Yes		Yes	Yes	b	Yes	Yes	Yes	c	Yes	Yes	Yes	Yes	Yes	Yes	Polba	1072
Yes	c	Yes	a	b	c	Yes	Yes	c	Yes	Yes	Yes	Yes	Yes	Yes	Sangrampur	1073
Yes			a	b	Yes	Yes	Yes	c	Yes	Yes	Yes	Yes	Yes	Yes	Kusundipara	1074
Yes		Yes	b	b	Yes	Yes	Yes	c	a	Yes	b	Yes	Yes	Yes	Patna Bhairabpur	1075
Yes		Yes	a	b	c	Yes	Yes	Yes	a	Yes	b	Yes	Yes	Yes	Sudarsan	1076
a			a	c	c	Yes	Yes	c	Yes	Yes	Yes	Yes	Yes	Yes	Gaula	1077
Yes			a	b	Yes	Yes	Yes	c	Yes	Yes	Yes	Yes	Yes	Yes	Goaljor	1078
Yes			b	c	c	Yes	Yes	c	Yes	Yes	Yes	Yes	Yes	Yes	Khatni	1079
Yes		Yes	b	b	c	Yes	Yes	c	Yes	Yes	Yes	Yes	Yes	Yes	Mirzzapur	1080
Yes			a	b	c	Yes	Yes	c	Yes	Yes	Yes	Yes	Yes	Yes	Jatarpur	1081
Yes	c		b	c	c	Yes	Yes	c	Yes	Yes	Yes	Yes	Yes	Yes	Saranpur	1082
Yes			a	b	c	b	a	c	a	Yes	b	Yes	Yes	Yes	Paranchapur	1083
Yes	c	Yes	Yes	b	c	Yes	Yes	Yes	Yes	Yes	Yes	Yes	Yes	Yes	Ramnathpur	1084
Yes	c	Yes	a	b	c	Yes	a	c	a	b	b	Yes	Yes	Yes	Kotalpara	1085
Yes		Yes	a	b	c	Yes	a	c	a	Yes	b	Yes	Yes	Yes	Kagjipara	1086
a	c	Yes	a	b	c	Yes	a	c	a	Yes	b	Yes	Yes	Yes	Dakshinpara	1087
Yes	c	Yes	a	b	c	Yes	a	c	a	Yes	b	Yes	Yes	Yes	Sitala	1088
a	c	Yes	Yes	b	Yes	Yes	Yes	c	a	Yes	b	Yes	Yes	Yes	Meghsar	1089
a		Yes	Yes	b	c	Yes	Yes	Yes	Yes	b	b	Yes	Yes	Yes	Nagarpara	1090
a	c	Yes	a	b	c	Yes	a	c	a	Yes	b	Yes	Yes	Yes	Harmala	1091
b	c		a	b	c	a	a	c	a	Yes	b	Yes	Yes	Yes	Balichara	1092
a		Yes	b	b	c	Yes	Yes	c	a	Yes	b	Yes	Yes	Yes	Uttar Dadpur	1093
Yes		Yes	Yes		c	Yes	Yes	c	Yes	Yes	Yes	Yes	Yes	Yes	Kasemaligar	1094
Yes			Yes		c	Yes	Yes	c	Yes	Yes	Yes	Yes	Yes	Yes	Birpala	1095
a					c	Yes	Yes	c	Yes	Yes	Yes	Yes	Yes	Yes	Radhanagar	1096
a		Yes			c	Yes	Yes	c	Yes	Yes	Yes	Yes	Yes	Yes	Basudebbati	1097
Yes			Yes		c	Yes	Yes	c	Yes	Yes	Yes	Yes	Yes	Yes	Malipara	1098
Yes		Yes	Yes		c	Yes	Yes	c	Yes	Yes	Yes	Yes	Yes	Yes	Ekbampur	1099
a					c	Yes	Yes	c	Yes	Yes	Yes	Yes	Yes	Yes	Sultangachha	1100
a	Yes	Yes	Yes		b	Yes	Yes	c	Yes	Yes	Yes	Yes	Yes	Yes	Khein	1101
Yes		Yes			b	Yes	Yes	c	Yes	Yes	Yes	Yes	Yes	Yes	Kapashdikri	1102
															Jot Kalidas	1103

Availability of miscellaneous facilities (If amenities available code -Yes is given, If not available within the village , the distance range code viz; a for < 5 Kms, b for 5-10 Kms and c for 10+ kms of nearest place where facility is available is given).												Availability of electricity (Yes/No)			
Serial Number	Name of Village	ASHA (Accredited Social Health Activist)	Community centre with/without TV	Sports Field,	Sports Club / Recreation Centre	Cinema / Video Hall	Public Library	Public Reading Room	Newspaper Supply	Assembly Polling station	Birth & Death Registration Office	Power Supply for Domestic Use (ED)	Power Supply for Agricultural Use (EAG)	Power Supply for Commercial Use (EC)	Power Supply for All Uses (EA)
1	2	88	89	90	91	92	93	94	95	96	97	98	99	100	101

1063	Karichar Bheri	Yes	Yes	Yes	Yes	Yes	Yes	Yes	Yes	Yes	Yes	Yes	Yes	Yes	Yes
1064	Ugly	Yes	Yes	Yes	Yes	Yes	Yes	Yes	Yes	Yes	Yes	Yes	Yes	Yes	Yes
1065	Dubir Bheri	Yes	Yes	Yes	Yes	Yes	Yes	Yes	Yes	Yes	Yes	Yes	Yes	Yes	Yes
1066	Maheswarbati	Yes	Yes	Yes	Yes	Yes	Yes	Yes	Yes	Yes	Yes	Yes	Yes	Yes	Yes
1067	Ranir Bheri	Yes	Yes	Yes	Yes	Yes	Yes	Yes	Yes	Yes	Yes	Yes	Yes	Yes	Yes
1068	Purbba Jalarbheri	Yes	Yes	Yes	Yes	Yes	Yes	Yes	Yes	Yes	Yes	Yes	No	No	No
1069	Dakatiar Bheri	Yes	Yes	Yes	Yes	Yes	Yes	Yes	Yes	Yes	Yes	Yes	Yes	Yes	Yes
1070	Banseye	Yes	Yes	Yes	Yes	Yes	Yes	Yes	Yes	Yes	Yes	Yes	Yes	Yes	Yes
1071	Paunan	Yes	Yes	Yes	Yes	Yes	Yes	Yes	Yes	Yes	Yes	Yes	Yes	No	No
1072	Polba	Yes	Yes	Yes	Yes	Yes	Yes	Yes	Yes	Yes	Yes	Yes	Yes	Yes	Yes
1073	Sangrampur	Yes	Yes	Yes	Yes	Yes	Yes	Yes	Yes	a	a	Yes	Yes	No	No
1074	Kusundipara	Yes	Yes	Yes	Yes	Yes	Yes	Yes	Yes	Yes	Yes	Yes	Yes	No	No
1075	Patna Bhairabpur	Yes	Yes	Yes	a	b	a	Yes	Yes	Yes	b	Yes	Yes	Yes	Yes
1076	Sudarsan	Yes	Yes	Yes	Yes	b	b	b	Yes	Yes	a	Yes	Yes	Yes	Yes
1077	Gaula	Yes	Yes	Yes	Yes	Yes	Yes	Yes	Yes	Yes	Yes	Yes	Yes	Yes	Yes
1078	Goaljor	Yes	Yes	Yes	Yes	Yes	Yes	Yes	Yes	Yes	Yes	Yes	Yes	No	No
1079	Khatni	Yes	Yes	Yes	Yes	Yes	Yes	Yes	Yes	Yes	Yes	Yes	Yes	Yes	Yes
1080	Mirzzapur	Yes	Yes	Yes	Yes	Yes	Yes	Yes	Yes	Yes	Yes	Yes	Yes	No	No
1081	Jatarpur	Yes	Yes	Yes	Yes	Yes	Yes	Yes	Yes	Yes	Yes	Yes	Yes	Yes	Yes
1082	Saranpur	Yes	Yes	Yes	Yes	Yes	Yes	Yes	Yes	Yes	Yes	Yes	Yes	Yes	Yes
1083	Paranchapur	a	Yes	Yes	Yes	Yes	a	Yes	Yes	Yes	a	Yes	Yes	Yes	Yes
1084	Ramnathpur	Yes	Yes	Yes	Yes	b	a	Yes	Yes	Yes	Yes	Yes	Yes	Yes	Yes
1085	Kotalpara	Yes	Yes	Yes	Yes	b	a	c	Yes	Yes	a	Yes	Yes	Yes	Yes
1086	Kagjipara	Yes	Yes	Yes	Yes	b	a	Yes	Yes	Yes	a	Yes	Yes	Yes	Yes
1087	Dakshinpara	Yes	Yes	Yes	Yes	Yes	Yes	Yes	Yes	Yes	Yes	Yes	Yes	Yes	Yes
1088	Sitala	Yes	Yes	Yes	Yes	b	a	Yes	Yes	Yes	Yes	Yes	Yes	Yes	Yes
1089	Meghsar	Yes	Yes	Yes	Yes	Yes	a	Yes	Yes	Yes	a	Yes	Yes	Yes	Yes
1090	Nagarpara	a	Yes	Yes	b	b	a	Yes	Yes	Yes	a	Yes	Yes	Yes	Yes
1091	Harmala	Yes	Yes	Yes	Yes	b	Yes	Yes	Yes	Yes	Yes	Yes	Yes	Yes	Yes
1092	Balichara	Yes	Yes	Yes	Yes	b	Yes	Yes	Yes	Yes	Yes	Yes	Yes	Yes	Yes
1093	Uttar Dadpur	Yes	Yes	Yes	Yes	b	b	Yes	Yes	Yes	b	Yes	Yes	Yes	Yes
1094	Kasemaligar	Yes	Yes	Yes	Yes	Yes	Yes	Yes	Yes	Yes	Yes	Yes	No	No	No
1095	Birpala	Yes	Yes	Yes	Yes	Yes	Yes	Yes	Yes	Yes	Yes	Yes	No	No	No
1096	Radhanagar	Yes	Yes	Yes	Yes	Yes	Yes	Yes	Yes	Yes	Yes	Yes	No	No	No
1097	Basudebbati	Yes	Yes	Yes	Yes	Yes	Yes	Yes	Yes	Yes	Yes	Yes	No	No	No
1098	Malipara	Yes	Yes	Yes	Yes	Yes	Yes	Yes	Yes	Yes	Yes	Yes	No	No	No
1099	Ekbalpur	Yes	Yes	Yes	Yes	Yes	Yes	Yes	Yes	Yes	Yes	Yes	No	No	No
1100	Sultangachha	Yes	Yes	Yes	Yes	Yes	Yes	Yes	Yes	Yes	Yes	Yes	No	No	No
1101	Khein	Yes	Yes	Yes	Yes	Yes	Yes	Yes	Yes	Yes	Yes	Yes	Yes	Yes	Yes
1102	Kapashtikri	Yes	Yes	Yes	Yes	Yes	Yes	Yes	Yes	Yes	Yes	Yes	No	No	No
1103	Jot Kalidas														

Nearest Town		Land Use							
		Area under different types of land use (in hectares rounded up to one decimal place)							
Name	Distance range code i.e. a for < 5 Kms, b for 5-10 Kms and c for 10+ kms .	Forests	Area under Non-agricultural Uses	Barren and Un-cultivable land	Permanent Pastures and Other Grazing Lands	Land Under Miscellaneous Tree Crops etc.	Culturable Waste Land	Name of Village	Serial Number
102	103	104	105	106	107	108	109	2	1

CHANDAN NAGA	b	0	20.2	0	0	0	0.9	Karichar Bheri	1063
CHANDANNAGA	b	0	27.1	0	0	0	1.1	Ugly	1064
CHANDANNAGA	b	0	109.1	0	0	0	1	Dubir Bheri	1065
CHINSURAH	b	0	18.4	0	0	0	0.8	Maheswarbati	1066
CHINSURAH	b	0	22.1	0	0	0	0.4	Ranir Bheri	1067
CHINSURAH	b	0	30.6	0	0	0	0.3	Purbba Jalarbheri	1068
CHANDAN NAGA	b	0	27	0	0	0	1.2	Dakatiar Bheri	1069
CHINSURAH	b	0	0.8	0	0	0	13.2	Banseye	1070
CHINSURAH	b	0	0	0	0	0	137.9	Paunan	1071
BANDEL	b	0	0	0	0	0	133.5	Polba	1072
BANDEL	b	0	0	0	0	0	37	Sangrampur	1073
BANDEL	b	0	44	0	0	0	25	Kusundipara	1074
CHINSURAH	b	0	32.4	0	0	0	0	Patna Bhairabpur	1075
CHINSURAH	b	0	5.6	0	0	0	0	Sudarsan	1076
BANDEL	b	0	23.5	0	0	0	0.6	Gaula	1077
BANDEL	b	0	0	0	0	0	40	Goaljor	1078
BANDEL	b	0	25.5	0	0	0	0.2	Khatni	1079
CHINSURAH	b	0	2.4	0	0	0	38.7	Mirzzapur	1080
CHINSURAH	b	0	9.9	0	0	0	0	Jatarpur	1081
BANDEL	b	0	23.3	0	0	0	0	Saranpur	1082
CHINSURAH	b	0	16.1	0	0	0	9.4	Paranchapur	1083
CHINSURAH	b	0	44.5	0	0	0	0	Ramnathpur	1084
CHINSURAH	b	0	74.1	0	0	0	49.4	Kotalpara	1085
CHINSURAH	b	0	23.4	0	0	0	24.3	Kagjipara	1086
CHINSURAH	b	0	27.6	0	0	0	0	Dakshinpara	1087
CHINSURAH	b	0	38	0	0	0	2.2	Sitala	1088
CHINSURAH	b	0	54.8	0	0	0	30.8	Meghsar	1089
CHINSURAH	b	0	35.1	0	0	0	34.9	Nagarpara	1090
CHINSURAH	b	0	33	0	0	0	0	Harmala	1091
CHINSURAH	b	0	26.4	0	0	0	0	Balichara	1092
CHINSURAH	b	0	18.5	0	0	0	0	Uttar Dadpur	1093
CHINSURAH	c	0	35	0	0	0	0	Kasemaligar	1094
CHINSURAH	c	0	25	0	0	0	61.2	Birpala	1095
CHINSURAH	c	0	26.2	0	0	0	0.4	Radhanagar	1096
CHINSURAH	c	0	12.9	0	0	0	80.7	Basudebbati	1097
CHINSURAH	c	0	10.4	0	0	0	0	Malipara	1098
CHINSURAH	c	0	135.5	0	0	0	5.4	Ekbalpur	1099
CHINSURAH	c	0	4.4	0	0	0	0.1	Sultangachha	1100
CHINSURAH	c	0	10.9	0	0	0	0.8	Khein	1101
CHINSURAH	c	0	22.6	0	0	0	0.3	Kapashtikri	1102
		0	4	0	0	0	4.1	Jot Kalidas	1103

Land Use											
Area under different types of land use (in hectares rounded up to one decimal place)							Area irrigated by source (in hectare).				
Serial Number	Name of Village	Fallow lands other than current fallows	Current Fallows	Net Area Sown	Total Irrigated Land Area	Total Un-irrigated Land Area	Canals (C)	Wells/Tube-wells(W/TW)	Tanks/Lakes(T/L)	Water Falls(WF)	Others(O)
1	2	110	111	112	113	114	115	116	117	118	119

1063	Karichar Bheri	0	0	236.3	134.3	102	0	121	13.3	0	0
1064	Ugly	0	0	80.6	56.4	24.2	0	48.4	8.1	0	0
1065	Dubir Bheri	0	0	325.7	227.4	98.3	0	207.2	20.2	0	0
1066	Maheswarbati	0	0	183.8	138.3	45.6	0	85.9	36.3	0	16.1
1067	Ranir Bheri	0	0	65.4	45.6	19.8	0	29.4	4	0	12.1
1068	Purbba Jalarbheri	0	0	59.7	47.2	12.6	0	39.1	8.1	0	0
1069	Dakatiar Bheri	0	0	244.5	227.1	17.4	0	207.3	19.8	0	0
1070	Banseye	0	0	41.6	29	12.6	0	29	0	0	0
1071	Paunan	0	0	413.2	268.3	144.9	10	179	79.3	0	0
1072	Polba	0	0	471	390.3	80.6	40.3	241.9	108.1	0	0
1073	Sangrampur	0	0	109.8	96.8	13.1	0	92.8	0	0	4
1074	Kusundipara	0	0	109.5	109.5	0	0	104.7	0	0	4.8
1075	Patna Bhairabpur	0	0	518.6	486.3	32.2	197.6	208.1	80.6	0	0
1076	Sudarsan	0	0	412.1	405.2	6.9	194.4	141.1	69.8	0	0
1077	Gaula	0	0	71.6	46.5	25.1	20.2	24.3	0	0	2
1078	Goaljor	0	0	87.4	56.6	30.8	16.2	32.4	4	0	4
1079	Khatni	0	0	77.7	50.2	27.6	12.1	28.3	9.7	0	0
1080	Mirzzapur	0	0	38.4	38.4	0	30.4	0	0	0	8.1
1081	Jatarpur	0	0	34.2	21.4	12.8	0	16.2	5.3	0	0
1082	Saranpur	0	0	110	71.6	38.4	0	40.7	31	0	0
1083	Paranchapur	0	0	116.2	106.1	10.1	0	82	24.1	0	0
1084	Ramnathpur	0	0	133.9	93.9	40	8.1	72.8	12.9	0	0
1085	Kotalpara	0	0	152.4	82.3	70.1	40.3	36.3	5.7	0	0
1086	Kagjipara	0	0	70.4	58.4	12	4.8	48.7	4.8	0	0
1087	Dakshinpara	0	0	82.5	57.9	24.7	0	40.5	17.4	0	0
1088	Sitala	0	0	113.3	79.3	34	19.4	55	4.8	0	0
1089	Meghsar	0	0	170.5	115.3	55.2	0	66.9	48.4	0	0
1090	Nagarpara	0	0	105.7	73.8	31.9	28.2	40.3	5.2	0	0
1091	Harmala	0	0	107.4	74	33.4	36	32	6	0	0
1092	Balichara	0	0	81.3	57	24.3	20.2	20.2	16.6	0	0
1093	Uttar Dadpur	0	0	183.9	170.6	13.3	40.3	77.5	48.4	0	4.4
1094	Kasemaligar	0	0	106.2	87.9	18.3	87.1	0.8	0	0	0
1095	Birpala	0	0	1.1	1.1	0	0	1.1	0	0	0
1096	Radhanagar	0	0	78.6	62.9	15.7	52.4	0	10.5	0	0
1097	Basudebbati	0	0	135.3	112.9	22.4	0	100.8	12.1	0	0
1098	Malipara	0	0	56.6	48.6	8.1	2	30.9	15.7	0	0
1099	Ekbalpur	0	0	2.1	0.6	1.5	0	0.6	0	0	0
1100	Sultangachha	0	0	30	24.8	5.2	0	4.2	20.6	0	0
1101	Khein	0	0	192	161.4	30.6	52.4	86.8	22.2	0	0
1102	Kapashtikri	0	0	69.2	55.1	14.1	0	19	36.2	0	0
1103	Jot Kalidas	0	0	18.9	16.4	2.4	0	16.4	0	0	0

Name of three most important commodities manufactured			Name of Village	Serial Number
First	Second	Third		
120	121	122	2	1

Grill Factory

Karichar Bheri	1063
Ugly	1064
Dubir Bheri	1065
Maheswarbati	1066
Ranir Bheri	1067
Purbba Jalarbheri	1068
Dakatiar Bheri	1069
Banseye	1070
Paunan	1071
Polba	1072
Sangrampur	1073
Kusundipara	1074
Patna Bhairabpur	1075
Sudarsan	1076
Gaula	1077
Goaljor	1078
Khatni	1079
Mirzzapur	1080
Jatarpur	1081
Saranpur	1082
Paranchapur	1083
Ramnathpur	1084
Kotalpara	1085
Kagjipara	1086
Dakshinpara	1087
Sitala	1088
Meghsar	1089
Nagarpara	1090
Harmala	1091
Balichara	1092
Uttar Dadpur	1093
Kasemaligar	1094
Birpala	1095
Radhanagar	1096
Basudebbati	1097
Malipara	1098
Ekbapur	1099
Sultangachha	1100
Khein	1101
Kapashtikri	1102
Jot Kalidas	1103

Census of India 2011
Amenities and Land use

Serial Number	Name of Village	Location code no.	Total area of the village (in hectares rounded up to one decimal place)	Total population (2011 census)	Number of households (2011 census)	Number of educational amenities available in village, the distance range code viz; a for 0-5 kms, b for 5-10 kms, c for 10+ kms of nearest place where facility is available							
						Pre-Primary school (PP)	Primary school (P)	Middle school (M)	Secondary School (S)	Senior Secondary school (SS)	Degree college of arts science & commerce (ASC)	Engineering college(EC)	Medical college (MC)
1	2	3	4	5	6	7	8	9	10	11	12	13	14
1104	Meria	325148	334.5	2693	690	1	1	1	1	a	a	b	
1105	Gopalnagar	325149	47.4	646	160	1	1	1	1		a		
1106	Manipur	325150	54.8	465	96	1	1						
1107	Sonatikri	325151	97.5	818	198	1	1	1	1				
1108	Akna	325152	218.1	2408	566	2	2	2	2	1			
1109	Dalimba	325153	169.7	2442	655	1	1						
1110	Prasadpur	325154	172.8	2339	533	1	1						
1111	Milichita	325155	119.9	1063	244	1	1	a					a
1112	Hosenabad	325156	100.3	1677	361	1	1	1	a	a	a	a	
1113	Dhuliara	325157	348.6	2308	573	3	3						
1114	Jhanpa	325158	73.8	472	92	a	a		a	a	a	a	
1115	Tarabihari	325159	90.2	498	116	1	1		a		a	a	
1116	Barakpur Naopara	325160	60.5	842	195	1	1		a	a	a	a	
1117	Kalora	325161	150.1	1156	266	3	2		a	a	a	a	a
1118	Panchrakhi	325162	110.8	780	186	2	2	1	1	1	b	b	
1119	Nandipur	325163	49	344	78	a	a		a	a	a	a	
1120	Rajhat	325164	302.6	2728	665	2	2	1	1	1	a	a	
1121	Baral Malimpur	325165	61.1	1116	267	2	1		a	a	a		1
1122	Bhatua	325166	422.2	3505	853	2	2		a	a	a		
1123	Atpukur	325167	41.3	684	174	1	1		a	a	a	a	
1124	Bhoagachhi	325168	137.9	1689	387	1	1		a				
1125	Shibrampur	325169	64.3	303	88	a	a		a	a	a	a	
1126	Belgare	325170	89	631	154	2	2						
1127	Ochai	325171	162.6	1417	364	2	2						
1128	Soa	325172	60.2	188	52	a							
1129	Amnan	325173	286.4	2282	540	1	1						
1130	Kedarnagar	325174	105.8	439	94	1	1						
1131	Kashwara	325175	288.4	4608	1057	2	2	1	1				
1132	Ramnagar	325176	108.4	1661	400	1	1						
1133	Araji Jotchandi	325177	59.9	44	10	a							
1134	Barun Napara	325178	71.9	1628	370	1	1						
1135	Bhaturia	325179	186.8	859	219	2	2	1	a	a	a	a	
1136	Chautara	325180	65.5	732	170	1	1	1	a	a	a	a	
1137	Ampala	325181	78.7	681	157	2	1		a	a	a	a	
1138	Gotu	325182	754.4	4021	996	2	2		a	a	b	b	
1139	Purushattombati	325183	136.4	739	182	2	1		a	a	b	b	
1140	Amarpur	325184	126.3	1156	285	1	1		a	a	b	b	
1141	Jagannathbati	325185	72.3	823	217	a	a		a	a	b	b	
1142	Maheshpur	325186	176.1	1336	324	2	2	1	1	a	b	b	
1143	Kamdebpur	325187	199.9	1856	474	1	1		a	a	b	b	
1144	Sugandha	325188	127.1	2250	530	1	1	2	1	1			1
1145	Patul	325189	48.9	1186	260	2	1		a	a	b	b	
1146	Narayanpara	325190	190	1095	263	1	1		a	a	b	b	

- Village Directory

(As in 2009)

le. (If not available within the < 5 Kms, b for 5-10 Kms and c cility is available is given).					Number of Medical Amenities available. (If not available within the village , the distance range code viz; a for < 5 Kms, b for 5-10 Kms and c for 10+ kms of nearest place where facility is available is given).							Name of Village	Serial Number					
Management institute (MI)	Polytechnic (Pt)	Vocational training school /ITI	Non-formal training centre (NFTC)	Special school for disabled (SSD)	Others (specify)	Community health centre (CHC)	Primary health centre (PHC)	Primary health sub centre (PHS)	Maternity and child welfare centre (MCW)	T.B. clinic (TBC)	Hospital-allopathic (HA)			Hospital-alternative medicine (HO)	Dispensary (D)	Veterinary hospital (VH)	Mobile health clinic (MHC)	Family welfare centre (FWC)
15	16	17	18	19	20	21	22	23	24	25	26	27	28	29	30	31	2	1
	b	c		a			a	a		a			1				Meria	1104
						2	2	1	2	2	2	2	2	2	2	2	Gopalnagar	1105
									1								Manipur	1106
								1									Sonatikri	1107
								1	1								Akna	1108
																	Dalimba	1109
																	Prasadpur	1110
	1					a	a	a	a	a	a	a	a	a	a	a	Milichita	1111
	a	a		b		a	a	c	c	c	c	a	c	c	c	c	Hosenabad	1112
								1									Dhuliara	1113
a	a	a	a			a	a	a	a	a	a	a	a			a	Jhanpa	1114
	a	a		1		a	a	a	a	a	a	a	a	a	a	a	Tarabihari	1115
	a	a	a	a		a	a	a	a	a	a	a	a	a			Barakpur Naopara	1116
	a	a	a	a	a	a	a	a	a	a	a	a	a	a	a	a	Kalora	1117
	a	1	b			b	b	a	b	b	b	b	a	a		b	Panchrakhi	1118
	a	a	a	a		a	a	a	a	a	a	a	a	a	a	a	Nandipur	1119
	a	a	a	a		a	a	1	a	a	a	a	a	a	a	a	Rajhat	1120
	a	a	a	a		a	a	1	a	a	a	a	a	a			Baral Malimpur	1121
			a	c		a	a	1	a	a	a	a	2	a			Bhatua	1122
	a	a	a	a		a	a	a	a	a	a		a	a			Atpukur	1123
		a	a	a		a	1	a	a	a	a		1	a			Bhoagachhi	1124
	a	a	a	a		2	a	a	a	a	a		a	a			Shibrampur	1125
						a	1	a	a					1			Belgare	1126
																	Ochai	1127
						a											Soa	1128
								1									Amnan	1129
								1									Kedarnagar	1130
								1									Kashwara	1131
																	Ramnagar	1132
																	Araji Jotchandi	1133
																	Barun Napara	1134
a	a	a	a	a		a	a	a	a	a		a	a				Bhaturia	1135
	a	a	a	a		2	a	a	a	a		a	a				Chautara	1136
	a	a	a			a	a	a	a	a		a	a			a	Ampala	1137
	a	a	b			b	a	1	a	a	b	b	a			a	Gotu	1138
	a	a	b			b	b	a	b	b	b	b	a	a			Purushattombati	1139
	a	a	b			b	b	b	b	b	b	b	a	a		b	Amarpur	1140
		a	a	b		b	b	a	b	b	b	b	a	a		b	Jagannathbati	1141
	a	a	b			b	b	a	b	b	b	b	a	a		b	Maheshpur	1142
	a	b	c			b	1	1	b	b	b	b	a			b	Kamdebpur	1143
		1				b	1	a	a	a	b	b				a	Sugandha	1144
	a	a	b			2	2	2	2	2	2	2	1	2	2	2	Patul	1145
	a	b	c			b	a	a	a	a	b	b	a	b		a	Narayanpara	1146

Serial Number	Name of Village	Number of Non-Government Medical Amenities available.							Availability of drinking water - Yes / No							
		Charitable non Govt. hospital/Nursing home.	Medical practitioner with MBBS Degree	Medical practitioner with other degree	Medical practitioner with no degree	Traditional practitioner and faith healer	Medicine Shop	Others	Tap water (Treated/Untreated)	Well water (Covered / Uncovered well)	Hand Pump	Tube wells / Bore well	Spring	River / Canal	Tank / Pond / Lake	Others
1	2	32	33	34	35	36	37	38	39	40	41	42	43	44	45	46
1104	Meria	0	0	0	0	0	1	0	No	No	Yes	Yes	No	Yes	Yes	No
1105	Gopalnagar	0	0	0	0	0	0	0	No	Yes	Yes	Yes	No	Yes	Yes	No
1106	Manipur	0	0	0	0	0	0	0	No	No	No	Yes	No	No	Yes	No
1107	Sonatikri	0	0	0	0	0	0	0	No	No	No	Yes	No	No	No	No
1108	Akna	0	0	0	0	0	0	0	No	No	No	Yes	No	No	Yes	No
1109	Dalimba	0	0	0	0	0	0	0	No	No	Yes	No	No	Yes	No	No
1110	Prasadpur	0	0	0	0	0	0	0	No	No	Yes	Yes	No	No	No	No
1111	Milichita	0	0	0	0	0	0	0	No	Yes	Yes	Yes	No	Yes	Yes	No
1112	Hosenabad	0	0	0	0	0	0	0	No	No	Yes	No	No	Yes	Yes	No
1113	Dhuliara	0	0	0	0	0	0	0	No	Yes	No	Yes	No	Yes	Yes	No
1114	Jhanpa	0	0	0	0	0	0	0	No	Yes	No	Yes	No	Yes	Yes	No
1115	Tarabihari	0	0	0	0	0	0	0	No	Yes	Yes	Yes	No	Yes	Yes	No
1116	Barakpur Naopara	0	0	0	0	0	0	0	No	Yes	No	Yes	No	Yes	Yes	No
1117	Kalora	0	0	0	1	0	0	0	Yes	Yes	No	Yes	No	Yes	Yes	No
1118	Panchrakhi	0	0	0	0	0	0	0	No	No	Yes	No	No	Yes	Yes	No
1119	Nandipur	0	0	0	1	0	0	0	No	Yes	No	Yes	No	No	Yes	No
1120	Rajhat	0	0	0	1	1	0	0	No	Yes	No	Yes	No	No	Yes	No
1121	Baral Malimpur	0	0	1	0	0	0	0	No	Yes	No	Yes	No	No	Yes	No
1122	Bhatua	0	0	0	0	0	2	0	Yes	Yes	No	Yes	No	Yes	Yes	No
1123	Atpukur	0	0	0	0	0	0	0	No	Yes	No	Yes	No	No	Yes	No
1124	Bhoagachhi	0	0	0	1	0	1	0	Yes	Yes	No	Yes	No	No	Yes	No
1125	Shibrampur	0	0	0	0	0	0	0	Yes	No	No	Yes	No	No	Yes	No
1126	Belgare	0	0	0	0	0	0	0	No	Yes	Yes	Yes	No	Yes	Yes	No
1127	Ochai	0	0	0	0	0	0	0	No	Yes	Yes	Yes	No	No	Yes	No
1128	Soa	0	0	0	0	0	0	0	No	Yes	Yes	Yes	No	Yes	No	No
1129	Amnan	0	0	0	0	0	0	0	Yes	Yes	Yes	Yes	No	No	Yes	No
1130	Kedarnagar	0	1	0	4	0	0	0	Yes	Yes	Yes	Yes	No	Yes	Yes	No
1131	Kashwara	0	0	0	0	0	1	0	Yes	No	Yes	Yes	No	No	No	No
1132	Ramnagar	2	2	2	2	2	2	2	Yes	No	Yes	Yes	No	No	Yes	No
1133	Araji Jotchandi	0	0	0	0	0	0	0	No	No	Yes	Yes	No	No	Yes	No
1134	Barun Napara	0	0	0	0	0	0	0	Yes	No	Yes	Yes	No	No	Yes	No
1135	Bhaturia	0	0	0	0	1	0	0	No	Yes	No	Yes	No	Yes	Yes	No
1136	Chautara	0	1	0	0	0	0	0	No	Yes	No	Yes	No	Yes	Yes	No
1137	Ampala	0	0	0	1	0	0	0	No	Yes	No	Yes	No	No	Yes	No
1138	Gotu	0	0	0	0	0	0	0	No	No	Yes	No	No	Yes	Yes	No
1139	Purushattombati	0	0	0	0	0	0	0	No	No	Yes	No	No	Yes	Yes	No
1140	Amarpur	0	0	0	0	0	0	0	No	No	Yes	No	No	Yes	Yes	No
1141	Jagannathbati	0	0	0	0	0	0	0	No	No	Yes	No	No	Yes	Yes	No
1142	Maheshpur	0	0	0	0	0	0	0	No	No	Yes	No	No	Yes	Yes	No
1143	Kamdebpur	0	1	0	0	0	0	0	No	No	Yes	No	No	No	Yes	No
1144	Sugandha	0	4	2	3	0	8	0	No	No	Yes	No	No	Yes	Yes	No
1145	Patul	2	1	1	2	2	1	2	No	No	Yes	No	No	Yes	Yes	No
1146	Narayanpara	0	0	0	0	0	0	0	No	No	Yes	No	No	Yes	Yes	No

Availability of toilet & others Yes / No				Communication and transport facilities (If amenities available code -Yes is given except for Village Pin Code ,If not available within the village , the distance range code viz; a for < 5 Kms, b for 5-10 Kms and c for 10+ kms of nearest place where facility is available is given).								
Community toilet including bath.	Community toilet excluding bath.	Rural sanitary mart or sanitary hardware outlet available near the village.	Community bio- gas or recycle of waste for productive use.	Post office(PO)	Sub post office (SPO)	Post & Telegraph office (P&TO)	Village Pin Code	Telephones (Land lines)	Public call office (PCO)	Mobile phone coverage	Name of Village	Serial Number
47	48	49	50	51	52	53	54	55	56	57	2	1
No	No	No	No	a		b		Yes	Yes	Yes	Meria	1104
No	No	No	No		a	c		Yes	b	Yes	Gopalnagar	1105
No	No	No	No			c		b	a	Yes	Manipur	1106
No	No	No	No			c		a	b	a	Sonatikri	1107
No	No	No	No		Yes	b		Yes	Yes	Yes	Akna	1108
No	No	No	No			c		b	Yes	Yes	Dalimba	1109
No	No	No	No			c		Yes	Yes	Yes	Prasadpur	1110
No	No	Yes	No	a		Yes		Yes	Yes	Yes	Milichita	1111
No	No	No	No	a	a	b		Yes	Yes	Yes	Hosenabad	1112
No	No	No	No	a	a	c		Yes	Yes	Yes	Dhuliara	1113
No	No	No	No	a	a	c		Yes	Yes	Yes	Jhanpa	1114
No	No	No	No	Yes	Yes	Yes		Yes	Yes	Yes	Tarabihari	1115
No	No	No	No	a	a	c		Yes	a	Yes	Barakpur Naopara	1116
No	No	No	No	a	a	c		Yes	Yes	b	Kalora	1117
No	No	No	No	b	a	c		Yes	Yes	Yes	Panchrakhi	1118
No	No	No	No	a		c		Yes	a	Yes	Nandipur	1119
No	No	No	No	a	a	c		a	Yes	Yes	Rajhat	1120
No	No	No	No	a	a	c		Yes	Yes	Yes	Baral Malimpur	1121
No	No	No	No	a	a	b		Yes	Yes	Yes	Bhatua	1122
No	No	No	No	a		c		Yes	a	Yes	Atpukur	1123
No	No	No	No	a		c		Yes	Yes	Yes	Bhoagachhi	1124
No	No	No	No	a		c		a	Yes	Yes	Shibrampur	1125
No	No	No	No	c	a	b		Yes	b	Yes	Belgare	1126
No	No	No	No	c	a	c		Yes	Yes	Yes	Ochai	1127
No	No	No	No	b	a	c		a	b	b	Soa	1128
No	No	No	No			c		a	Yes	b	Amnan	1129
No	No	No	No			c		Yes	a	Yes	Kedarnagar	1130
No	No	No	No	Yes		Yes		Yes	Yes	Yes	Kashwara	1131
No	No	No	No			c		Yes		Yes	Ramnagar	1132
No	No	No	No			c		Yes	b	Yes	Araji Jotchandi	1133
No	No	No	No	Yes		b		Yes	b	Yes	Barun Napara	1134
No	No	No	No	a		a		Yes	a	Yes	Bhaturia	1135
No	No	No	No	a		a		Yes	Yes	Yes	Chautara	1136
No	No	No	No	a		a		Yes	a	Yes	Ampala	1137
No	No	No	No	b	a	b		Yes	Yes	Yes	Gotu	1138
No	No	No	No	b	a	b		Yes	Yes	Yes	Purushattombati	1139
No	No	No	No	b	a	b		Yes	Yes	Yes	Amarpur	1140
No	No	No	No	b	a	b		Yes	Yes	Yes	Jagannathbati	1141
No	No	No	No	b	a	b		Yes	Yes	Yes	Maheshpur	1142
No	No	No	No	b	Yes	b		Yes	Yes	Yes	Kamdebpur	1143
No	No	No	No	b	Yes	b		Yes	Yes	Yes	Sugandha	1144
No	No	No	No	b	a	b		Yes	Yes	Yes	Patul	1145
No	No	No	No	b	a	b		Yes	Yes	Yes	Narayanpara	1146

Communication and transport facilities (If amenities available code -Yes is given except for Village Pin Code ,If not available within the village , the distance range code viz; a for < 5 Kms, b for 5-10 Kms and c for 10+ kms of nearest place where facility is available is given).													Village connected to highway (If amenities available code viz; a for < 5 Kms, b for 5-10 Kms and c for 10+ kms of nearest place where facility is available is given).			
Serial Number	Name of Village	Internet cafes/ Common service centre (CSC)	Private courier facility	Bus service (Public & Private)	Railway stations	Auto/Modified Autos	Taxis and Vans	Tractors	Cycle-pulled rickshaws(Manual & Machine driven)	Carts driven by animals	Sea /River ferry service	Connected to national highway(NH)	Connected to state highway(SH)	Connected to major district road (MDR)	Connected to others district road	Pucca roads
1	2	58	59	60	61	62	63	64	65	66	67	68	69	70	71	72
1104	Meria	Yes	b	Yes	c	Yes	Yes	c	Yes	c	b					Yes
1105	Gopalnagar	c	b	Yes	c	c	Yes	c	Yes	c	a			Yes		a
1106	Manipur	c	b	a	c	c	a	c	Yes	c	b					a
1107	Sonatikri	c	b	a	c	c	a	c	Yes	c	b					a
1108	Akna	c	b	Yes	b	Yes	Yes	c	Yes	c	b			Yes	Yes	a
1109	Dalimba	c	Yes	Yes	c	Yes	Yes	c	Yes	c	a			Yes	Yes	Yes
1110	Prasadpur	c	Yes	Yes	b	Yes	Yes	c	Yes	Yes	a				Yes	Yes
1111	Milichita	c	b	Yes	c	a	a	Yes	Yes	c	b	a	a		Yes	a
1112	Hosenabad	a	a	Yes	c	a	Yes	Yes	Yes	Yes	b	Yes	Yes			a
1113	Dhuliara	c	a	a	c	c	a	a	Yes	c	a	Yes	Yes	Yes		Yes
1114	Jhanpa	a	Yes	Yes	c	a	Yes	Yes	Yes	Yes	b		Yes	a	a	a
1115	Tarabihari	b	a	a	c	a	a	b	Yes	c	b				a	Yes
1116	Barakpur Naopara	a	Yes	a	c	a	Yes	Yes	Yes	Yes	a		a	a	Yes	Yes
1117	Kalora	c	a	Yes	c	a	Yes	Yes	Yes	a	b		a		a	Yes
1118	Panchrakhi	b	b	a	c	a	Yes	Yes	Yes	c	a	c	a	a	a	Yes
1119	Nandipur	a	Yes	Yes	c	a	Yes	Yes	Yes	Yes	b		a	a	a	Yes
1120	Rajhat	a	a	Yes	c	Yes	Yes	Yes	Yes	Yes	Yes		a		a	Yes
1121	Baral Malimpur	a	Yes	Yes	c	Yes	Yes	Yes	Yes	Yes	b	a	Yes	a	a	Yes
1122	Bhatua	a	Yes	Yes	c	Yes	Yes	Yes	Yes	Yes	c		a	a	Yes	a
1123	Atpukur	a	Yes	a	c	a	Yes	Yes	Yes	Yes	c		a		a	a
1124	Bhoagachhi	a	Yes	Yes	c	Yes	Yes	Yes	Yes	Yes	c		a		Yes	a
1125	Shibrampur	a	Yes	Yes	c	Yes	Yes	Yes	Yes	c	b		a		Yes	a
1126	Belgare	b	b	a	c	c	Yes	b	Yes	Yes	c	b	c			Yes
1127	Ochai	c	b	Yes	c	c	Yes	Yes	Yes	Yes	c	c	Yes	Yes		Yes
1128	Soa	c	b	a	c	Yes	Yes	Yes	Yes	Yes	b	b	Yes	Yes		Yes
1129	Amnan	c	b	a	c	b	a	b	Yes	c	c					a
1130	Kedarnagar	c	a	Yes	c	c	a	b	Yes	c	b					a
1131	Kashwara	a	Yes	Yes	c	c	a	b	Yes	c	c					Yes
1132	Ramnagar	c	b	a	b	c	a	a	Yes	c	b					Yes
1133	Araji Jotchandi	b	b	a	b	c	b	b	Yes	c	b					a
1134	Barun Napara	c	b	a	b	c	a	b	Yes	c	b					Yes
1135	Bhaturia	a	Yes	a	c	a	Yes	Yes	Yes	Yes	b		a	a	a	a
1136	Chautara	a	Yes	Yes	c	a	Yes	Yes	Yes	Yes	b		a	a	Yes	Yes
1137	Ampala	a	Yes	a	c	a	Yes	Yes	Yes	Yes	b		a	a	a	Yes
1138	Gotu	b	b	Yes	c	a	Yes	Yes	Yes	c	b	c	a	a	Yes	a
1139	Purushattombati	b	b	Yes	c	a	Yes	Yes	Yes	c	b	c	Yes	a		Yes
1140	Amarpur	b	b	Yes	c	Yes	Yes	Yes	Yes	c	b	c	a	a	Yes	Yes
1141	Jagannathbati	b	b	Yes	c	Yes	Yes	Yes	Yes	c	b	c	a	Yes	Yes	Yes
1142	Maheshpur	b	b	Yes	c	Yes	Yes	b	Yes	c	b	c	a	Yes	Yes	Yes
1143	Kamdebpur	b	b	a	c	a	Yes	Yes	Yes	c	b	c	Yes	a		a
1144	Sugandha	Yes	b	Yes	c	Yes	Yes	Yes	Yes	c	b		Yes	Yes		Yes
1145	Patul	b	b	Yes	c	a	Yes	Yes	Yes	c	b	c	a	Yes		Yes
1146	Narayanpara	b	b	a	c	a	Yes	Yes	Yes	c	b	c	a	a	Yes	a

ys,village roads, banks & credit societies
 :-Yes is given, If not available within the
 code viz; a for < 5 Kms, b for 5-10 Kms
 place where facility is available is given).

Availability of miscellaneous facilities (If amenities available code -Yes is given, If not
 available within the village , the distance range code viz; a for < 5 Kms, b for 5-10 Kms
 and c for 10+ kms of nearest place where facility is available is given).

73	74	75	76	77	78	79	80	81	82	83	84	85	86	87	Name of Village	Serial Number
a	Yes	Yes	Yes	b	Yes	Yes	Yes	c	Yes	Yes	Yes	Yes	Yes	Yes	Meria	1104
a					b	Yes	Yes	c	Yes	Yes	Yes	Yes	Yes	Yes	Gopalnagar	1105
Yes					c	Yes	Yes	c	Yes	Yes	Yes	Yes	Yes	Yes	Manipur	1106
Yes					c	Yes	Yes	c	Yes	Yes	Yes	Yes	Yes	Yes	Sonatikri	1107
Yes		Yes	Yes		c	Yes	Yes	Yes	Yes	Yes	Yes	Yes	Yes	Yes	Akna	1108
a	Yes	Yes			c	Yes	Yes	c	Yes	Yes	Yes	Yes	Yes	Yes	Dalimba	1109
Yes	Yes	Yes			c	Yes	Yes	c	Yes	Yes	Yes	Yes	Yes	Yes	Prasadpur	1110
Yes	Yes	Yes		a	c	Yes	Yes	c	Yes	Yes	Yes	Yes	Yes	Yes	Milichita	1111
Yes	Yes	Yes	a	a	c	Yes	a	c	Yes	Yes	Yes	Yes	Yes	Yes	Hosenabad	1112
Yes	Yes	Yes	a	a	c	Yes	Yes	c	Yes	Yes	Yes	Yes	Yes	Yes	Dhuliara	1113
Yes	Yes		a	a	c	Yes	a	c	a	a	a	Yes	Yes	Yes	Jhanpa	1114
Yes	Yes	Yes		a	c	Yes	a	c	a	a	Yes	Yes	Yes	Yes	Tarabihari	1115
Yes	Yes		a	a	c	Yes	a	c	a	a	a	Yes	Yes	Yes	Barakpur Naopara	1116
Yes	Yes	a	Yes	a	c	Yes	a	c	a	a	Yes	a	a		Kalora	1117
Yes			a	b	c	Yes	Yes	c	Yes	Yes	Yes	Yes	Yes	Yes	Panchrakhi	1118
Yes	Yes		a	a	b	Yes	Yes	c	a	a	Yes	Yes	Yes	Yes	Nandipur	1119
Yes	Yes	Yes	a	a	c	Yes	a	c	a	a	Yes	Yes	Yes	Yes	Rajhat	1120
Yes	Yes	Yes	a	a	c	Yes	a	c	a	a	a	Yes	Yes	Yes	Baral Malimpur	1121
Yes	Yes	Yes	a	a	b	Yes	Yes	c	a	a	a	Yes	Yes	Yes	Bhatua	1122
a	Yes		a	a	c	Yes	a	c	Yes	Yes	Yes	Yes	Yes	Yes	Atpukur	1123
a	Yes	Yes	a	a	b	Yes	Yes	Yes	Yes	Yes	Yes	Yes	Yes	Yes	Bhoagachhi	1124
a	Yes		a	a	c	Yes	a	c	Yes	Yes	Yes	Yes	Yes	Yes	Shibrampur	1125
Yes			a	c	b	Yes	Yes	c	Yes	Yes	Yes	Yes	Yes	Yes	Belgare	1126
Yes		Yes	Yes	c	Yes	Yes	Yes	c	Yes	Yes	Yes	Yes	Yes	Yes	Ochai	1127
Yes		a	c	Yes	Yes	Yes	Yes	c	Yes	Yes	Yes	Yes	Yes	Yes	Soa	1128
Yes		Yes	Yes		c	Yes	Yes	c	Yes	Yes	Yes	Yes	Yes	Yes	Amnan	1129
Yes					c	Yes	Yes	c	Yes	Yes	Yes	Yes	Yes	Yes	Kedarnagar	1130
Yes		Yes			c	Yes	Yes	c	Yes	Yes	Yes	Yes	Yes	Yes	Kashwara	1131
Yes		Yes			c	Yes	Yes	c	Yes	Yes	Yes	Yes	Yes	Yes	Ramnagar	1132
Yes					c	Yes	Yes	c	Yes	Yes	Yes	Yes	Yes	Yes	Araji Jotchandi	1133
Yes		Yes			c	Yes	Yes	c	Yes	Yes	Yes	Yes	Yes	Yes	Barun Napara	1134
Yes	Yes		a	a	c	Yes	Yes	c	a	Yes	Yes	Yes	Yes	Yes	Bhaturia	1135
Yes			a	a	c	Yes	Yes	c	Yes	Yes	Yes	Yes	Yes	Yes	Chautara	1136
Yes	Yes		a	a	c	Yes	Yes	c	a	Yes	Yes	Yes	Yes	Yes	Ampala	1137
Yes		Yes	b	Yes	Yes	Yes	Yes	c	Yes	Yes	Yes	Yes	Yes	Yes	Gotu	1138
Yes		a	b	c	Yes	Yes	Yes	c	Yes	Yes	Yes	Yes	Yes	Yes	Purushattombati	1139
a		Yes	a	b	c	Yes	Yes	c	Yes	Yes	Yes	Yes	Yes	Yes	Amarpur	1140
Yes			a	b	c	Yes	Yes	c	Yes	Yes	Yes	Yes	Yes	Yes	Jagannathbati	1141
Yes		Yes	a	b	c	Yes	Yes	c	Yes	Yes	Yes	Yes	Yes	Yes	Maheshpur	1142
Yes		Yes	a	b	c	Yes	Yes	c	Yes	Yes	Yes	Yes	Yes	Yes	Kamdebpur	1143
Yes		Yes	a	b	c	Yes	Yes	Yes	Yes	Yes	Yes	Yes	Yes	Yes	Sugandha	1144
Yes		Yes	a	b	c	Yes	Yes	c	Yes	Yes	Yes	Yes	Yes	Yes	Patul	1145
Yes		Yes	a	b	c	Yes	Yes	c	Yes	Yes	Yes	Yes	Yes	Yes	Narayanpara	1146

Availability of miscellaneous facilities (If amenities available code -Yes is given, If not available within the village , the distance range code viz; a for < 5 Kms, b for 5-10 Kms and c for 10+ kms of nearest place where facility is available is given).													Availability of electricity (Yes/No)			
Serial Number	Name of Village	ASHA (Accredited Social Health Activist)	Community centre with/without TV	Sports Field,	Sports Club / Recreation Centre	Cinema / Video Hall	Public Library	Public Reading Room	Newspaper Supply	Assembly Polling station	Birth & Death Registration Office	Power Supply for Domestic Use (ED)	Power Supply for Agricultural Use (EAG)	Power Supply for Commercial Use (EC)	Power Supply for All Uses (EA)	
1	2	88	89	90	91	92	93	94	95	96	97	98	99	100	101	
1104	Meria	Yes	Yes	Yes	Yes	Yes	Yes	Yes	Yes	Yes	Yes	Yes	No	Yes	No	
1105	Gopalnagar	Yes	Yes	Yes	Yes	Yes	Yes	Yes	Yes	Yes	Yes	Yes	No	No	No	
1106	Manipur	Yes	Yes	Yes	Yes	Yes	Yes	Yes	Yes	Yes	Yes	Yes	No	No	No	
1107	Sonatikri	Yes	Yes	Yes	Yes	Yes	Yes	Yes	Yes	Yes	Yes	Yes	No	No	No	
1108	Akna	Yes	Yes	Yes	Yes	Yes	Yes	Yes	Yes	Yes	Yes	Yes	No	No	No	
1109	Dalimba	Yes	Yes	Yes	Yes	Yes	Yes	Yes	Yes	Yes	Yes	Yes	Yes	Yes	Yes	
1110	Prasadpur	Yes	Yes	Yes	Yes	Yes	Yes	Yes	Yes	Yes	Yes	Yes	No	Yes	No	
1111	Milichita	Yes	Yes	Yes	Yes	Yes	Yes	Yes	Yes	Yes	Yes	Yes	Yes	Yes	Yes	
1112	Hosenabad	Yes	Yes	Yes	Yes	a	Yes	Yes	Yes	Yes	a	Yes	Yes	Yes	Yes	
1113	Dhuliara	Yes	Yes	Yes	Yes	Yes	Yes	Yes	Yes	Yes	Yes	Yes	Yes	Yes	Yes	
1114	Jhanpa	Yes	a	Yes	a	a	a	a	Yes	a	a	Yes	Yes	Yes	Yes	
1115	Tarabihari	Yes	a	a	a	a	a	a	a	a	a	Yes	Yes	Yes	Yes	
1116	Barakpur Naopara	Yes	a	Yes	a	a	a	a	Yes	Yes	a	Yes	Yes	Yes	Yes	
1117	Kalora	Yes	a	Yes	a	a	a	a	Yes	Yes	a	Yes	Yes	Yes	Yes	
1118	Panchrakhi	Yes	Yes	Yes	Yes	Yes	Yes	Yes	Yes	Yes	Yes	Yes	Yes	Yes	Yes	
1119	Nandipur	Yes	Yes	Yes	Yes	a	Yes	Yes	Yes	Yes	a	Yes	Yes	Yes	Yes	
1120	Rajhat	Yes	a	a	a	a	a	a	a	a	a	Yes	Yes	Yes	Yes	
1121	Baral Malimpur	Yes	a	Yes	a	a	a	a	Yes	Yes	Yes	Yes	Yes	Yes	Yes	
1122	Bhatua	Yes	a	Yes	a	a	a	a	Yes	Yes	Yes	Yes	Yes	Yes	Yes	
1123	Atpukur	Yes	Yes	Yes	Yes	a	a	Yes	Yes	Yes	a	Yes	Yes	Yes	Yes	
1124	Bhoagachhi	Yes	Yes	Yes	a	a	a	Yes	Yes	Yes	Yes	Yes	Yes	Yes	Yes	
1125	Shibrampur	Yes	Yes	a	a	a	a	Yes	Yes	Yes	a	Yes	Yes	Yes	Yes	
1126	Belgare	Yes	Yes	Yes	Yes	Yes	Yes	Yes	Yes	Yes	Yes	Yes	Yes	No	No	
1127	Ochai	Yes	Yes	Yes	Yes	Yes	Yes	Yes	Yes	Yes	Yes	Yes	Yes	Yes	Yes	
1128	Soa	Yes	Yes	Yes	Yes	Yes	Yes	Yes	Yes	Yes	Yes	Yes	Yes	No	No	
1129	Amnan	Yes	Yes	Yes	Yes	Yes	Yes	Yes	Yes	Yes	Yes	Yes	Yes	Yes	Yes	
1130	Kedarnagar	Yes	Yes	Yes	Yes	Yes	Yes	Yes	Yes	Yes	Yes	Yes	Yes	Yes	Yes	
1131	Kashwara	Yes	Yes	Yes	Yes	Yes	Yes	Yes	Yes	Yes	Yes	Yes	Yes	Yes	Yes	
1132	Ramnagar	Yes	Yes	Yes	Yes	Yes	Yes	Yes	Yes	Yes	Yes	Yes	Yes	Yes	Yes	
1133	Araji Jotchandi	Yes	Yes	Yes	Yes	Yes	Yes	Yes	Yes	Yes	Yes	Yes	Yes	Yes	Yes	
1134	Barun Napara	Yes	Yes	Yes	Yes	Yes	Yes	Yes	Yes	Yes	Yes	Yes	Yes	Yes	Yes	
1135	Bhaturia	Yes	Yes	Yes	a	a	Yes	Yes	Yes	Yes	a	Yes	Yes	Yes	Yes	
1136	Chautara	Yes	Yes	Yes	a	a	a	a	Yes	Yes	a	Yes	Yes	Yes	Yes	
1137	Ampala	Yes	Yes	Yes	Yes	Yes	Yes	Yes	Yes	Yes	a	Yes	Yes	Yes	Yes	
1138	Gotu	Yes	Yes	Yes	Yes	Yes	Yes	Yes	Yes	Yes	Yes	Yes	No	Yes	No	
1139	Purushattombati	Yes	Yes	Yes	Yes	Yes	Yes	Yes	Yes	Yes	Yes	Yes	Yes	Yes	Yes	
1140	Amarpur	Yes	Yes	Yes	Yes	Yes	Yes	Yes	Yes	Yes	Yes	Yes	Yes	Yes	Yes	
1141	Jagannathbati	Yes	Yes	Yes	Yes	Yes	Yes	Yes	Yes	Yes	Yes	Yes	Yes	Yes	Yes	
1142	Maheshpur	Yes	Yes	Yes	Yes	Yes	Yes	Yes	Yes	Yes	Yes	Yes	Yes	Yes	Yes	
1143	Kamdebpur	Yes	Yes	Yes	Yes	Yes	Yes	Yes	Yes	Yes	Yes	Yes	Yes	Yes	Yes	
1144	Sugandha	Yes	Yes	Yes	Yes	Yes	Yes	Yes	Yes	Yes	Yes	Yes	Yes	Yes	Yes	
1145	Patul	Yes	Yes	Yes	Yes	Yes	Yes	Yes	Yes	Yes	Yes	Yes	Yes	Yes	Yes	
1146	Narayanpara	Yes	Yes	Yes	Yes	Yes	Yes	Yes	Yes	Yes	Yes	Yes	Yes	Yes	Yes	

Nearest Town		Land Use							
		Area under different types of land use (in hectares rounded up to one decimal place)							
Name	Distance range code i.e. a for < 5 Kms, b for 5-10 Kms and c for 10+ kms .	Forests	Area under Non-agricultural Uses	Barren and Un-cultivable land	Permanent Pastures and Other Grazing Lands	Land Under Miscellaneous Tree Crops etc.	Culturable Waste Land	Name of Village	Serial Number
102	103	104	105	106	107	108	109	2	1
CHINSURAH	c	0	84.5	0	0	0	0	0 Meria	1104
CHINSURAH	c	0	11.7	0	0	0	0.2	Gopalnagar	1105
CHINSURAH	c	0	5.6	0	0	0	0.2	Manipur	1106
CHINSURAH	c	0	34.6	0	0	0	0	Sonatikri	1107
CHINSURAH	c	0	24.2	0	0	0	0	Akna	1108
CHINSURAH	c	0	2	0	0	0	0	Dalimba	1109
CHINSURAH	c	0	42.9	0	0	0	0.4	Prasadpur	1110
CHINSURAH	b	0	28.1	0	0	0	0	Milichita	1111
CHINSURAH	b	0	40.5	0	0	0	0	Hosenabad	1112
CHINSURAH	b	0	87.2	0	0	0	0	Dhuliara	1113
CHINSURAH	b	0	18.2	0	0	0	0.2	Jhanpa	1114
CHINSURAH	b	0	6.4	0	0	0	0	Tarabihari	1115
CHINSURAH	b	0	27.1	0	0	0	11.5	Barakpur Naopara	1116
CHINSURAH	b	0	31.6	0	0	0	0	Kalora	1117
CHINSURAH	b	0	27.5	0	0	0	0.3	Panchrakhi	1118
CHINSURAH	b	0	13	0	0	0	0	Nandipur	1119
CHINSURAH	b	0	25	0	0	0	106.8	Rajhat	1120
CHINSURAH	b	0	15	0	0	0	0	Baral Malimpur	1121
CHINSURAH	b	0	104.1	0	0	0	0	Bhatua	1122
CHINSURAH	b	0	14.6	0	0	0	0	Atpukur	1123
CHINSURAH	b	0	34.7	0	0	0	0	Bhoagachhi	1124
CHINSURAH	b	0	16.2	0	0	0	0	Shibrampur	1125
BANDEL	b	0	18.8	0	0	0	43.3	Belgare	1126
CHINSURAH	b	0	0	0	0	0	41.2	Ochai	1127
CHINSURAH	b	0	6	0	0	0	0.6	Soa	1128
CHINSURAH	b	0	71.5	0	0	0	0	Amnan	1129
CHINSURAH	b	0	26.5	0	0	0	0	Kedarnagar	1130
CHINSURAH	b	0	72.3	0	0	0	0	Kashwara	1131
CHINSURAH	b	0	27	0	0	0	0	Ramnagar	1132
CHINSURAH	b	0	14.6	0	0	0	0.4	Araji Jotchandi	1133
CHINSURAH	b	0	18.1	0	0	0	0	Barun Napara	1134
CHINSURAH	b	0	52.2	0	0	0	0	Bhaturia	1135
CHINSURAH	b	0	16.5	0	0	0	0	Chautara	1136
CHINSURAH	b	0	19.6	0	0	0	0	Ampala	1137
CHINSURAH	b	0	188.6	0	0	0	0.1	Gotu	1138
CHINSURAH	b	0	34.1	0	0	0	10.9	Purushattombati	1139
CHINSURAH	a	0	69.1	0	0	0	3	Amarpur	1140
CHINSURAH	a	0	1.2	0	0	0	0	Jagannathbati	1141
CHINSURAH	a	0	43.8	0	0	0	0	Maheshpur	1142
CHINSURAH	b	0	49.8	0	0	0	0	Kamdebpur	1143
CHINSURAH	b	0	31.6	0	0	0	2	Sugandha	1144
CHINSURAH	b	0	12.5	0	0	0	0	Patul	1145
CHINSURAH	b	0	47.6	0	0	0	0	Narayanpara	1146

Land Use												
Area under different types of land use (in hectares rounded up to one decimal place)							Area irrigated by source (in hectare).					
Serial Number	Name of Village	Fallow lands other than current fallows	Current Fallows	Net Area Sown	Total Irrigated Land Area	Total Un-irrigated Land Area	Canals (C)	Wells/Tube-wells(W/TW)	Tanks/Lakes(T/L)	Water Falls(WF)	Others(O)	
1	2	110	111	112	113	114	115	116	117	118	119	
1104	Meria	0	0	250	200	50	200	0	0	0	0	
1105	Gopalnagar	0	0	35.5	32.3	3.2	0	24.2	8.1	0	0	
1106	Manipur	0	0	48.9	40.5	8.5	0	28.2	12.2	0	0	
1107	Sonatikri	0	0	62.9	12.1	50.8	0	3.5	8.5	0	0	
1108	Akna	0	0	193.9	158.1	35.9	0	49.2	108.8	0	0	
1109	Dalimba	0	0	167.7	102	65.8	0	97.9	4	0	0	
1110	Prasadpur	0	0	129.5	103.6	25.9	0	103.6	0	0	0	
1111	Milichita	0	0	91.8	56.2	35.6	7.7	0	48.6	0	0	
1112	Hosenabad	0	0	59.8	47.3	12.5	0	36.4	10.9	0	0	
1113	Dhuliara	0	0	261.4	164.3	97.1	110.5	40.5	13.4	0	0	
1114	Jhanpa	0	0	55.4	34.8	20.6	16.2	12.1	6.5	0	0	
1115	Tarabihari	0	0	83.8	52.6	31.2	25.1	15.4	12.1	0	0	
1116	Barakpur Naopara	0	0	21.9	21.6	0.4	21.6	0	0	0	0	
1117	Kalora	0	0	118.5	76.8	41.7	46.6	20.1	10.1	0	0	
1118	Panchrakhi	0	0	83	37.2	45.7	0	0	4.9	0	32.3	
1119	Nandipur	0	0	36	23.1	12.9	0	23.1	0	0	0	
1120	Rajhat	0	0	170.8	142.8	27.9	70.8	60.7	10.9	0	0.4	
1121	Baral Malimpur	0	0	46.1	13.8	32.4	0	13.8	0	0	0	
1122	Bhatua	0	0	318.1	200.3	117.8	56.7	32.4	14.2	0	97.1	
1123	Atpukur	0	0	26.6	13.5	13.2	0	13.5	0	0	0	
1124	Bhoagachhi	0	0	103.2	64.7	38.4	0	64.7	0	0	0	
1125	Shibrampur	0	0	48.1	29.9	18.2	0	24.3	5.6	0	0	
1126	Belgare	0	0	26.8	3	23.8	0	3	0	0	0	
1127	Ochai	0	0	121.4	78.9	42.5	0	60.7	18.2	0	0	
1128	Soa	0	0	53.6	38.7	14.9	0	36.3	0	0	2.4	
1129	Amnan	0	0	214.9	150.1	64.7	0	129.9	20.2	0	0	
1130	Kedarnagar	0	0	79.3	55.4	23.9	0	39.3	12.1	0	4	
1131	Kashwara	0	0	216.1	150.9	65.2	0	130.7	20.2	0	0	
1132	Ramnagar	0	0	81.3	56.6	24.7	0	48.6	8.1	0	0	
1133	Araji Jotchandi	0	0	44.9	29.9	14.9	0	23.9	6.1	0	0	
1134	Barun Napara	0	0	53.8	37.6	16.2	0	29.5	8.1	0	0	
1135	Bhaturia	0	0	134.6	87.8	46.8	8.1	72.8	6.9	0	0	
1136	Chautara	0	0	49	30.8	18.2	0	30.8	0	0	0	
1137	Ampala	0	0	59.1	36.8	22.2	0	32.8	4	0	0	
1138	Gotu	0	0	565.7	254.5	311.2	0	80.9	20.2	0	153.4	
1139	Purushattombati	0	0	91.4	45.7	45.7	0	0	5.5	0	40.2	
1140	Amarpur	0	0	54.2	24.3	29.9	0	0	16.2	0	8.1	
1141	Jagannathbati	0	0	71.1	42	29.1	0	12	30	0	0	
1142	Maheshpur	0	0	132.3	59.5	72.9	0	0	4	0	55.5	
1143	Kamdebpur	0	0	150.1	67.2	83	0	0	26.7	0	40.5	
1144	Sugandha	0	0	93.5	42.9	50.6	0	0	30.8	0	12.1	
1145	Patul	0	0	36.4	16.2	20.3	0	4	12.2	0	0	
1146	Narayanpara	0	0	142.4	63.9	78.5	0	16.2	3.2	0	44.5	

Name of three most important commodities manufactured			Name of Village	Serial Number
First	Second	Third		
120	121	122	2	1

			Meria	1104
			Gopalnagar	1105
			Manipur	1106
			Sonatikri	1107
			Akna	1108
			Dalimba	1109
			Prasadpur	1110
			Milichita	1111
Brick	Tally	Hume Pipe	Hosenabad	1112
			Dhuliara	1113
			Jhanpa	1114
			Tarabihari	1115
			Barakpur Naopara	1116
			Kalora	1117
			Panchrakhi	1118
			Nandipur	1119
			Rajhat	1120
			Baral Malimpur	1121
			Bhatua	1122
			Atpukur	1123
			Bhoagachhi	1124
			Shibrampur	1125
			Belgare	1126
			Ochai	1127
			Soa	1128
			Amnan	1129
			Kedarnagar	1130
			Kashwara	1131
			Ramnagar	1132
			Araji Jotchandi	1133
			Barun Napara	1134
			Bhaturia	1135
			Chautara	1136
			Ampala	1137
Bricks			Gotu	1138
			Purushattombati	1139
			Amarpur	1140
			Jagannathbati	1141
			Maheshpur	1142
Bricks			Kamdebpur	1143
			Sugandha	1144
Bricks			Patul	1145
			Narayanpara	1146

Census of India 2011
Amenities and Land use

Serial Number	Name of Village	Location code no.	Total area of the village (in hectares rounded up to one decimal place)	Total population (2011 census)	Number of households (2011 census)	Number of educational amenities available in village, the distance range code viz; a for 0-5 kms, b for 5-10 kms, c for 10+ kms of nearest place where facility is available							
						Pre-Primary school (PP)	Primary school (P)	Middle school (M)	Secondary School (S)	Senior Secondary school (SS)	Degree college of arts science & commerce (ASC)	Engineering college(EC)	Medical college (MC)
1	2	3	4	5	6	7	8	9	10	11	12	13	14
1147	Jadabpur	325191	77.2	864	220	1	1	1	1	b	b	b	
1148	Binodpur	325192	45.5	354	89	1	1		a	b	c	c	
1149	Nezampur	325193	61.1	512	117	a	a		a	a	c	c	
1150	Ranagachha	325194	44.1	654	134	1	1		a	b	b	b	
1151	Bahir Ranagachha	325195	63	401	99	2	2		a	b	b	b	
1152	Dogachhia	325196	111.9	903	221	1	1		a	b	b	b	
1153	Pairadanga	325197	122.9	182	46	a	a		a	a			
1154	Erenga	325198	117.8	954	215	1	1	1	a	a	a	b	
1155	Jarura	325199	181.9	2041	504	1	1	1	1	a	a	b	
1156	Bhushnara	325200	134.2	890	231	1	1		a	a	a	b	
1157	Amdabad	325201	103.6	632	168	a	a		a	a	a	a	
1158	Sankarbati	325202	117.8	1831	454	1	1	1	1	a	a	b	
1159	Bakkeshwar	325203	115.3	1083	268	2	2		a	b			
1160	Goai	325204	273	1967	481	1	1	1	1	1			
1161	Amra	325205	272.5	2888	699	1	1	1	a				
1162	Kamrai	325206	147.6	1278	317	1	1		1	c			
1163	Maura	325207	51.7	514	103	1	1	a	a	b			
1164	Sarkhola	325208	51.8	479	109	1	1		a				
1165	Hanral	325209	158.7	1447	342	2	1	1	1				
1166	Hamidpur	325210	109.2	884	218	1	1	a	a	c			
1167	Haur	325211	131.6	1642	309	1	1		1	c			
1168	Dampur	325212	80.8	946	204	1	1		a				
1169	Nagpal	325213	97.9	1026	254	1	1		b	c			
1170	Purbasikta	325214	72.8	995	239	1	1		b	c			
1171	Kunchpala	325215	217.8	2187	506	2	2		a	a	c		
1172	Satithan	325216	291.2	2142	514	2	2		a	a			
1173	Dighagari	325217	56.9	351	70	1	1		b	b			
1174	Damurpur	325218	180	1596	351	1	1		a	b			
1175	Dighanswar	325219	164.4	1380	319	1	1		b	b			
1176	Puinan	325220	370.9	4449	977	4	3	2	2	2			
1177	Mogalpur	325221	122.6	524	129	2	2		a	a			
1178	Jagannathpur	325222	61	431	98	b	a		b	c			
1179	Nabagram	325223	48.6	575	144	1	1		a				
1180	Durgadaspur	325224	47.4	422	99	1	1		a				
1181	Kantul	325225	73.8	1041	253	1	1		b	b			
1182	Anantapur	325226	70.3	659	183	1	1		a				
1183	Krishnapur	325227	85	706	190	1	1						
1184	Shrirampur	325228	73.7	764	191	1	1						
1185	Samsara	325229	133	1165	284	1	1		a	a			
1186	Berabari	325230	54.6	315	72	a	a		b	b	a		
1187	Kagnan	325231	122.4	1783	423	1	1		a	a	b		
1188	Makhalpur	325232	129.3	1722	388	1	1	1	a	a			
1189	Paschim Sikta	325233	73	2204	514	1	1		a	a			

- Village Directory

(As in 2009)

le. (If not available within the < 5 Kms, b for 5-10 Kms and c cility is available is given).					Number of Medical Amenities available. (If not available within the village , the distance range code viz; a for < 5 Kms, b for 5-10 Kms and c for 10+ kms of nearest place where facility is available is given).													
Management institute (MI)	Polytechnic (Pt)	Vocational training school /ITI	Non-formal training centre (NFTC)	Special school for disabled (SSD)	Others (specify)	Community health centre (CHC)	Primary health centre (PHC)	Primary health sub centre (PHS)	Maternity and child welfare centre (MCW)	T.B. clinic (TBC)	Hospital-allopathic (HA)	Hospital-alternative medicine (HO)	Dispensary (D)	Veterinary hospital (VH)	Mobile health clinic (MHC)	Family welfare centre (FWC)	Name of Village	Serial Number
15	16	17	18	19	20	21	22	23	24	25	26	27	28	29	30	31	2	1
b	b	c				b	a	a	a	a	b	b	a			a	Jadabpur	1147
b	b	c					a	a	a	a	c	c	a	a		a	Binodpur	1148
b	b						a	a	a	a	c	c	a	a		a	Nezampur	1149
b	b	c				b	a	a	a	a	b	b	a			a	Ranagachha	1150
b	b	c				b	a	a	a	a	b	b	a			a	Bahir Ranagachha	1151
b	b	c				b	a	1	a	a	b	b	a			a	Dogachhia	1152
						a	a	a	a	a	b	b	a	a		a	Pairadanga	1153
a	a	c				a	a	a	a	a	a	a	a	a		a	Erenga	1154
b	b	c				a	a	a	a	a	a	a	a	b		a	Jarura	1155
b	b	b				b	b	a	b	b	b	b	a	b		b	Bhushnara	1156
b	b	b				a	b	1	a	a	a	a	a	b		a	Amdabad	1157
b	b	b				b	b	a	b	b	b	b	a	b		b	Sankarwati	1158
	c	c	c			c	c	b	b	c	c	c	b	b	c	1	Bakkeshwar	1159
	c	c	c	c		c	c	b	b	c	c	c	a	a	c	b	Goai	1160
	c	c	c	c		c	c	1	a	b	b	b	b	b	a	a	Amra	1161
	c	c	c	c		c	b	a	a	b	b	b	a	b	b	a	Kamrai	1162
	c	c	c	c		c	b	a	a	b	b	c	b	b	b	a	Maura	1163
							b	a									Sarkhola	1164
							b	1									Hanral	1165
	c	c	c	c		c	b	a	a	b	b	b	b	b	b	a	Hamidpur	1166
	c	c	c	c		c	c	1	1	b	b	b	a	b	b	a	Haur	1167
	c	c	c	c		c	c	1	a	c	b	b	a	b	b	a	Dampur	1168
	c	c	c	c		c	b	a	a	b	b	c	a	b	b	a	Nagpal	1169
	c	c	c	c		c	b	a	a	b	b	c	a	b	b	a	Purbasikta	1170
	c	c	c	c		c	b	a	a	b	c	c	a	b	b	a	Kunchpala	1171
	c	c	c	c		c	b	1	a	b	c	c	a	b	b	a	Satithan	1172
	c	c	c	c		c	b	a	a	c	c	c	a	b	b	a	Dighagari	1173
	c	c	c	c		c	b	1	a	c	c	c	a	b	b	a	Damurpur	1174
	c	c	c	c		c	c	a	a	c	c	c	1	b	b	a	Dighanswar	1175
							c	1									Puinan	1176
							c	a									Mogalpur	1177
	c	c	c	c		c	b	a	a	b	c	c	a	b	b	a	Jagannathpur	1178
	c	c	c	c		c	c	1	1	c	c	c	a	b	b		Nabagram	1179
	c	c	c			c	b	a	a	b	c	c	a	b	b		Durgadaspur	1180
							c	a									Kantul	1181
							b	a						1			Anantapur	1182
							b	a									Krishnapur	1183
							b	a									Shrirampur	1184
							b	a									Samsara	1185
						a	a	a	a	a	a	a	a	a	a	a	Berabari	1186
	c						a	a		a	a		a	c			Kagnan	1187
						a	1	2	a	a	a	a	a	a	a	a	Makhalpur	1188
						a	1	1		a	a	a	a	a	a	a	Paschim Sikta	1189

Serial Number	Name of Village	Number of Non-Government Medical Amenities available.							Availability of drinking water - Yes / No							
		Charitable non Govt. hospital/Nursing home.	Medical practitioner with MBBS Degree	Medical practitioner with other degree	Medical practitioner with no degree	Traditional practitioner and faith healer	Medicine Shop	Others	Tap water (Treated/Untreated)	Well water (Covered / Uncovered well)	Hand Pump	Tube wells / Bore well	Spring	River / Canal	Tank / Pond / Lake	Others
1	2	32	33	34	35	36	37	38	39	40	41	42	43	44	45	46
1147	Jadabpur	0	0	0	0	0	0	0	No	No	Yes	No	No	Yes	Yes	No
1148	Binodpur	0	0	0	0	0	0	0	No	No	Yes	No	No	Yes	No	No
1149	Nezampur	0	0	0	0	0	0	0	No	No	Yes	No	No	Yes	No	No
1150	Ranagachha	0	0	0	0	0	0	0	No	No	Yes	No	No	Yes	Yes	No
1151	Bahir Ranagachha	0	0	0	0	0	0	0	No	No	Yes	No	No	Yes	No	No
1152	Dogachhia	0	0	0	0	0	0	0	No	No	Yes	No	No	No	No	No
1153	Pairadanga	0	0	0	0	0	0	0	No	No	Yes	No	No	No	No	No
1154	Erenga	0	0	0	0	0	0	0	No	No	Yes	No	No	No	Yes	No
1155	Jarura	0	0	0	0	0	0	0	No	No	Yes	No	No	Yes	Yes	No
1156	Bhushnara	0	0	0	0	0	0	0	No	No	Yes	No	No	Yes	No	No
1157	Amdabad	0	0	0	0	0	0	0	No	No	Yes	No	No	Yes	Yes	No
1158	Sankarwati	0	0	0	0	0	0	0	No	No	Yes	No	No	Yes	Yes	No
1159	Bakkeshwar	0	0	1	0	1	1	0	No	Yes	Yes	Yes	No	Yes	Yes	No
1160	Goai	0	0	1	1	1	1	2	No	Yes	Yes	Yes	No	Yes	Yes	No
1161	Amra	0	0	1	1	1	1	0	No	Yes	Yes	Yes	No	No	Yes	No
1162	Kamrai	0	0	1	1	1	1	2	No	Yes	Yes	Yes	No	Yes	Yes	No
1163	Maura	0	0	1	1	1	1	2	No	Yes	Yes	Yes	No	No	Yes	No
1164	Sarkhola	0	0	0	0	0	0	0	No	No	No	Yes	No	No	Yes	No
1165	Hanral	0	0	2	0	0	0	0	No	No	No	Yes	No	No	Yes	No
1166	Hamidpur	0	0	1	1	1	1	2	No	Yes	Yes	Yes	No	No	Yes	No
1167	Haur	0	0	1	1	1	1	0	No	Yes	Yes	Yes	No	No	Yes	No
1168	Dampur	0	0	1	1	1	1	0	No	Yes	Yes	Yes	No	No	Yes	No
1169	Nagpal	0	0	1	1	1	1	0	No	Yes	Yes	Yes	No	No	Yes	No
1170	Purbasikta	0	0	1	1	1	1	2	No	Yes	Yes	Yes	No	No	Yes	No
1171	Kunchpala	0	0	1	1	1	1	0	No	Yes	Yes	Yes	No	No	Yes	Yes
1172	Satithan	0	0	1	1	1	1	0	No	Yes	Yes	Yes	No	Yes	Yes	No
1173	Dighagari	0	0	1	1	1	1	0	No	Yes	Yes	Yes	No	No	Yes	No
1174	Damurpur	0	0	1	1	1	1	0	No	Yes	Yes	Yes	No	No	Yes	No
1175	Dighanswar	0	0	1	1	1	1	0	Yes	Yes	Yes	Yes	No	No	Yes	No
1176	Puinan	0	1	2	3	0	4	0	Yes	No	No	Yes	No	No	Yes	No
1177	Mogalpur	0	0	0	0	0	0	0	No	No	No	Yes	No	No	Yes	No
1178	Jagannathpur	0	0	1	1	1	1	0	No	Yes	Yes	Yes	No	No	Yes	No
1179	Nabagram	0	0	1	1	1	1	0	No	Yes	Yes	Yes	No	No	Yes	No
1180	Durgadaspur	0	0	1	1	1	1	0	No	Yes	Yes	Yes	No	No	Yes	No
1181	Kantul	0	1	1	0	1	0	0	No	No	No	Yes	No	No	Yes	No
1182	Anantapur	0	0	0	0	0	0	0	No	No	No	Yes	No	No	Yes	No
1183	Krishnapur	0	0	1	1	0	0	0	No	No	No	Yes	No	No	Yes	No
1184	Shrirampur	0	0	0	0	0	0	0	No	No	No	Yes	No	No	Yes	No
1185	Samsara	0	1	0	0	0	0	0	No	No	No	Yes	No	Yes	Yes	No
1186	Berabari	0	0	0	0	0	0	0	No	No	No	Yes	No	Yes	Yes	No
1187	Kagnan	0	0	0	0	0	0	0	No	No	Yes	No	No	Yes	Yes	No
1188	Makhalpur	0	0	0	0	0	0	0	No	No	No	Yes	No	Yes	Yes	No
1189	Paschim Sikta	0	0	0	0	0	0	0	No	No	No	Yes	No	Yes	Yes	No

Availability of toilet & others Yes / No				Communication and transport facilities (If amenities available code -Yes is given except for Village Pin Code ,If not available within the village , the distance range code viz; a for < 5 Kms, b for 5-10 Kms and c for 10+ kms of nearest place where facility is available is given).									
Community toilet including bath.	Community toilet excluding bath.	Rural sanitary mart or sanitary hardware outlet available near the village.	Community bio- gas or recycle of waste for productive use.	Post office(PO)	Sub post office (SPO)	Post & Telegraph office (P&TO)	Village Pin Code	Telephones (Land lines)	Public call office (PCO)	Mobile phone coverage	Name of Village	Serial Number	
47	48	49	50	51	52	53	54	55	56	57	2	1	
No	No	No	No			c		a	b	Yes	Jadabpur	1147	
No	No	No	No	c	a	c		Yes	Yes	Yes	Binodpur	1148	
No	No	No	No	c	a	c		Yes	a	Yes	Nezampur	1149	
No	No	No	No	b	a	b		Yes	Yes	Yes	Ranagachha	1150	
No	No	No	No	b	a	b		Yes	Yes	Yes	Bahir Ranagachha	1151	
No	No	No	No	b	a	b		Yes	Yes	Yes	Dogachhia	1152	
No	No	No	No	b	a	b		Yes	Yes	Yes	Pairadanga	1153	
No	No	No	No	a	a	a		Yes	Yes	Yes	Erenga	1154	
No	No	No	No	a	Yes	a		Yes	Yes	Yes	Jarura	1155	
No	No	No	No	a	a	a		Yes	Yes	Yes	Bhushnara	1156	
No	No	No	No	a	a	a		Yes	Yes	Yes	Amdabad	1157	
No	No	No	No	b	a	b		Yes	Yes	Yes	Sankarwati	1158	
No	No	Yes	No	a	b	b		Yes	Yes	Yes	Bakkeshwar	1159	
No	No	Yes	No	a	b	b		Yes	Yes	Yes	Goai	1160	
No	No	Yes	No	Yes	b	b		Yes	Yes	Yes	Amra	1161	
No	No	Yes	No	a	b	b		Yes	Yes	Yes	Kamrai	1162	
No	No	Yes	No	a	b	b		Yes	Yes	Yes	Maura	1163	
No	No	No	No	a		b		Yes	c	Yes	Sarkhola	1164	
No	No	No	No	Yes		b		Yes	b	Yes	Hanral	1165	
No	No	Yes	No	a	b	b		Yes	Yes	Yes	Hamidpur	1166	
No	No	Yes	No	a	b	b		Yes	Yes	Yes	Haur	1167	
No	No	Yes	No	a	b	b		Yes	Yes	Yes	Dampur	1168	
No	No	Yes	No	Yes	b	b		Yes	Yes	Yes	Nagpal	1169	
No	No	Yes	No	a	b	b		Yes	Yes	Yes	Purbasikta	1170	
No	No	Yes	No	a	b	b		Yes	Yes	Yes	Kunchpala	1171	
No	No	Yes	No	Yes	b	b		Yes	Yes	Yes	Satithan	1172	
No	No	Yes	No	a	b	b		Yes	Yes	Yes	Dighagari	1173	
No	No	Yes	No	a	b	b		Yes	Yes	Yes	Damurpur	1174	
No	No	Yes	No	a	b	b		Yes	Yes	Yes	Dighanswar	1175	
No	No	No	No	Yes	Yes	Yes		Yes	Yes	Yes	Puinan	1176	
No	No	No	No		a	b		Yes	c	Yes	Mogalpur	1177	
No	No	Yes	No	a	b	b		Yes	Yes	Yes	Jagannathpur	1178	
No	No	Yes	No	a	b	b		Yes	Yes	Yes	Nabagram	1179	
No	No	Yes	No	a	b	b		Yes	Yes	Yes	Durgadaspur	1180	
No	No	No	No		b	b		Yes	b	Yes	Kantul	1181	
No	No	No	No	a		b		Yes	b	Yes	Anantapur	1182	
No	No	No	No			b		Yes	b	Yes	Krishnapur	1183	
No	No	No	No	a		b		Yes	a	Yes	Shrirampur	1184	
No	No	No	No		a	c		Yes	b	Yes	Samsara	1185	
No	No	No	No	a	a	a		a	a	a	Berabari	1186	
No	No	No	No	b	a	a		Yes	Yes	Yes	Kagnan	1187	
No	No	No	No	a	Yes	a		Yes	a	a	Makhalpur	1188	
No	No	No	No	a	a	a		Yes	Yes	Yes	Paschim Sikta	1189	

Communication and transport facilities (If amenities available code -Yes is given except for Village Pin Code ,If not available within the village , the distance range code viz; a for < 5 Kms, b for 5-10 Kms and c for 10+ kms of nearest place where facility is available is given).													Village connected to highway (If amenities available code viz; a for < 5 Kms, b for 5-10 Kms and c for 10+ kms of nearest place where facility is available is given).			
Serial Number	Name of Village	Internet cafes/ Common service centre (CSC)	Private courier facility	Bus service (Public & Private)	Railway stations	Auto/Modified Autos	Taxis and Vans	Tractors	Cycle-pulled rickshaws(Manual & Machine driven)	Carts driven by animals	Sea /River ferry service	Connected to national highway(NH)	Connected to state highway(SH)	Connected to major district road (MDR)	Connected to others district road	Pucca roads
1	2	58	59	60	61	62	63	64	65	66	67	68	69	70	71	72
1147	Jadabpur	c	b	a	c	c	Yes	Yes	Yes	c	b	c	b			a
1148	Binodpur	c	c	a	b	a	Yes	Yes	Yes	c	Yes	c	a	a		b
1149	Nezampur	c	c	a	b	a	Yes	Yes	Yes	c	b	c	a	a		a
1150	Ranagachha	b	b	b	b	b	Yes	Yes	Yes	c	a	c	b	b		a
1151	Bahir Ranagachha	b	b	b	b	b	Yes	Yes	Yes	c	b	c	a	b		Yes
1152	Dogachhia	b	b	b	b	b	Yes	b	Yes	c	b	c	b	b		a
1153	Pairadanga	b	b	a	b	a	Yes	Yes	Yes	c	c	c	a			a
1154	Erenga	a	a	Yes	a	a	Yes	b	Yes	c	b	c	Yes	a		a
1155	Jarura	a	a	Yes	a	a	Yes	Yes	Yes	c	a	c	Yes	a		a
1156	Bhushnara	a	a	a	a	a	Yes	Yes	Yes	c	b	c	a	a		a
1157	Amdabad	a	a	a	a	a	Yes	Yes	Yes	c	b	c	b	a		a
1158	Sankarwati	b	b	a	a	a	Yes	Yes	Yes	c	a	c	b	a		a
1159	Bakkeshwar	b	Yes	a	c	b	b	b	Yes	Yes	b	c	c	Yes	Yes	Yes
1160	Goai	b	Yes	a	c	b	b	b	Yes	Yes	b	c	c	Yes	Yes	Yes
1161	Amra	b	Yes	a	b	b	b	b	Yes	Yes	a	b	c	Yes	Yes	Yes
1162	Kamrai	b	Yes	a	b	b	b	b	Yes	Yes	a	b	b	Yes	Yes	a
1163	Maura	b	Yes	b	a	b	b	b	Yes	Yes	a	b	b	Yes	Yes	Yes
1164	Sarkhola	c	a	b	b	b	a	Yes	Yes	Yes	b	a				a
1165	Hanral	b	b	a	b	c	a	Yes	Yes	Yes	b	a				a
1166	Hamidpur	b	Yes	b	c	b	b	b	Yes	Yes	b	b	b	Yes	Yes	Yes
1167	Haur	a	Yes	b	c	a	a	a	Yes	Yes	b	b	b	Yes	Yes	Yes
1168	Dampur	a	Yes	b	c	a	a	a	Yes	Yes	b	c	c	Yes	Yes	Yes
1169	Nagpal	Yes	Yes	b	c	a	a	a	Yes	Yes	b	b	b	Yes	Yes	Yes
1170	Purbasikta	Yes	Yes	b	c	a	a	a	Yes	Yes	a	b	b	Yes	Yes	Yes
1171	Kunchpala	Yes	Yes	b	c	b	a	a	Yes	Yes	b	c	c	Yes	Yes	a
1172	Satithan	Yes	Yes	Yes	c	b	Yes	Yes	Yes	Yes	b	c	c	Yes	Yes	Yes
1173	Dighagari	Yes	Yes	Yes	c	b	Yes	Yes	Yes	Yes	b	b	b	Yes	Yes	Yes
1174	Damurpur	Yes	Yes	Yes	c	Yes	Yes	Yes	Yes	Yes	b	b	b	Yes	Yes	a
1175	Dighanswar	Yes	Yes	b	c	Yes	Yes	Yes	Yes	Yes	b	b	b	Yes	Yes	a
1176	Puinan	b	b	a	c	c	a	Yes	Yes	Yes	b	a				a
1177	Mogalpur	c	b	a	c	c	a	Yes	Yes	Yes	b	a				a
1178	Jagannathpur	Yes	Yes	b	c	a	a	a	Yes	Yes	c	b	b	Yes	Yes	Yes
1179	Nabagram	Yes	Yes	b	c	a	a	a	Yes	Yes	c	b	b	Yes	Yes	Yes
1180	Durgadaspur	Yes	Yes	b	c	a	a	a	Yes	Yes	c	b	b	Yes	Yes	Yes
1181	Kantul	c	b	b	c	c	Yes	Yes	Yes	Yes	c	a				Yes
1182	Anantapur	c	b	a	c	c	a	a	Yes	Yes	c	a				a
1183	Krishnapur	c	b	b	c	c	a	Yes	Yes	Yes	c	a				a
1184	Shrirampur	c	b	a	b	c	a	Yes	Yes	Yes	c	Yes				a
1185	Samsara	c	b	a	b	c	a	Yes	Yes	Yes	b	Yes				b
1186	Berabari	a	a	a	a	a	Yes	Yes	Yes	a	b	a	a	a	a	a
1187	Kagnan	a	b	Yes	a	a	Yes	a	Yes	a	b	a	a	Yes		Yes
1188	Makhalpur	a	a	a	a	a	Yes	Yes	Yes	a	a	a	a	a	a	Yes
1189	Paschim Sikta	a	a	Yes	Yes	Yes	Yes	Yes	Yes	a	b	a	a	a	a	Yes

ys,village roads, banks & credit societies
 :-Yes is given, If not available within the
 code viz; a for < 5 Kms, b for 5-10 Kms
 place where facility is available is given).

Availability of miscellaneous facilities (If amenities available code -Yes is given, If not
 available within the village , the distance range code viz; a for < 5 Kms, b for 5-10 Kms
 and c for 10+ kms of nearest place where facility is available is given).

Kutchcha roads	Water bounded macadam(WBM) roads	Navigable waterway (river/canal)(NW)	Footpaths (FP)	Commercial & Co-operative Banks	ATM	Agricultural Credit Societies	Self-Help Group (SHG)	Public distribution system (PDS) shop	Mandis / Regular market	Weekly Haat	Agricultural marketing society	Integrated Child Development Scheme (Nutritional Centres)	Anganwadi Centre (Nutritional Centres)	Others (Nutritional Centres)	Name of Village	Serial Number
73	74	75	76	77	78	79	80	81	82	83	84	85	86	87	2	1
Yes				b	b	c	Yes	Yes	c	Yes	Yes	Yes	Yes	Yes	Jadabpur	1147
Yes				a	c	c	Yes	Yes	c	Yes	Yes	Yes	Yes	Yes	Binodpur	1148
Yes				a	c	c	Yes	Yes	c	Yes	Yes	Yes	Yes	Yes	Nezampur	1149
Yes				b	b	Yes	Yes	Yes	c	Yes	Yes	Yes	Yes	Yes	Ranagachha	1150
a				b	b	c	Yes	Yes	c	Yes	Yes	Yes	Yes	Yes	Bahir Ranagachha	1151
Yes				b	b	c	Yes	Yes	c	Yes	Yes	Yes	Yes	Yes	Dogachhia	1152
Yes				a	b	c	Yes	Yes	c	Yes	Yes	Yes	Yes	Yes	Pairadanga	1153
Yes				a	a	c	Yes	Yes	c	Yes	Yes	Yes	Yes	Yes	Erenga	1154
Yes		Yes		a	a	c	Yes	Yes	c	Yes	Yes	Yes	Yes	Yes	Jarura	1155
Yes				a	a	c	Yes	Yes	c	Yes	Yes	Yes	Yes	Yes	Bhushnara	1156
Yes				a	b	c	Yes	Yes	c	Yes	Yes	Yes	Yes	Yes	Amdabad	1157
Yes		Yes		a	b	c	Yes	Yes	c	Yes	Yes	Yes	Yes	Yes	Sankarwati	1158
Yes	Yes	Yes		a	b	Yes	Yes	Yes	Yes	Yes	Yes	Yes	Yes	Yes	Bakkeshwar	1159
Yes	Yes	Yes		a	b	Yes	Yes	Yes	Yes	Yes	c	Yes	b	Goai	1160	
Yes	Yes	Yes		a	c	Yes	Yes	a	Yes	a	b	c	Yes	Yes	Amra	1161
Yes	Yes	Yes		b	b	Yes	Yes	Yes	Yes	Yes	b	c	Yes	Yes	Kamrai	1162
Yes				b	b	c	Yes	a	c	a	b	c	Yes	Yes	Maura	1163
Yes						c	Yes	Yes	c	Yes	Yes	Yes	Yes	Yes	Sarkhola	1164
Yes		Yes				c	Yes	Yes	c	Yes	Yes	Yes	Yes	Yes	Hanral	1165
Yes						c	Yes	a	c	b	Yes	c	Yes	Yes	Hamidpur	1166
Yes	Yes	Yes		a	b	Yes	Yes	a	c	Yes	c	c	Yes	Yes	Haur	1167
Yes	Yes			a	b	Yes	Yes	Yes	Yes	Yes	c	c	Yes	Yes	Dampur	1168
Yes	Yes	Yes		b	b	Yes	Yes	Yes	Yes	Yes	b	c	Yes	Yes	Nagpal	1169
Yes	Yes			b	b	Yes	Yes	Yes	Yes	Yes	b	c	Yes	Yes	Purbasikta	1170
Yes		Yes		a	b	c	Yes	Yes	Yes	Yes	c	c	Yes	Yes	Kunchpala	1171
Yes	a	Yes		a	b	c	Yes	Yes	Yes	Yes	c	c	Yes	Yes	Satithan	1172
Yes	a			a	b	c	Yes	Yes	Yes	Yes	c	c	Yes	Yes	Dighagari	1173
Yes	a	Yes		a	b	c	Yes	Yes	Yes	Yes	c	c	Yes	Yes	Damurpur	1174
Yes	a	Yes		a	b	c	Yes	Yes	Yes	Yes	c	c	Yes	Yes	Dighanswar	1175
Yes		Yes	Yes	Yes	Yes	c	Yes	Yes	c	Yes	Yes	Yes	Yes	Yes	Puinan	1176
Yes						c	Yes	Yes	c	Yes	Yes	Yes	Yes	Yes	Mogalpur	1177
Yes	Yes			b	b	Yes	Yes	Yes	Yes	Yes	b	c	Yes	Yes	Jagannathpur	1178
Yes	Yes			a	b	Yes	Yes	Yes	Yes	Yes	c	c	Yes	Yes	Nabagram	1179
Yes	Yes			a	b	c	Yes	Yes	Yes	Yes	c	c	Yes	Yes	Durgadaspur	1180
a		Yes				c	Yes	Yes	c	Yes	Yes	Yes	Yes	Yes	Kantul	1181
Yes						c	Yes	Yes	c	Yes	Yes	Yes	Yes	Yes	Anantapur	1182
Yes						c	Yes	Yes	c	Yes	Yes	Yes	Yes	Yes	Krishnapur	1183
Yes						c	Yes	Yes	c	Yes	Yes	Yes	Yes	Yes	Shrirampur	1184
Yes		Yes				c	Yes	Yes	c	Yes	Yes	Yes	Yes	Yes	Samsara	1185
Yes	a	a		a	a	c	Yes	b	c	a	a	a	Yes	Yes	Berabari	1186
Yes		Yes	Yes	Yes	a	c	Yes	Yes	c	Yes	Yes	Yes	Yes	Yes	Kagnan	1187
Yes	Yes	a	Yes	Yes	a	Yes	Yes	a	c	a	a	c	Yes	Yes	Makhalpur	1188
Yes	Yes	a	Yes	Yes	a	c	Yes	Yes	Yes	Yes	Yes	c	Yes	Yes	Paschim Sikta	1189

Availability of miscellaneous facilities (If amenities available code -Yes is given, If not available within the village , the distance range code viz; a for < 5 Kms, b for 5-10 Kms and c for 10+ kms of nearest place where facility is available is given).												Availability of electricity (Yes/No)			
Serial Number	Name of Village	ASHA (Accredited Social Health Activist)	Community centre with/without TV	Sports Field,	Sports Club / Recreation Centre	Cinema / Video Hall	Public Library	Public Reading Room	Newspaper Supply	Assembly Polling station	Birth & Death Registration Office	Power Supply for Domestic Use (ED)	Power Supply for Agricultural Use (EAG)	Power Supply for Commercial Use (EC)	Power Supply for All Uses (EA)
1	2	88	89	90	91	92	93	94	95	96	97	98	99	100	101
1147	Jadabpur	Yes	Yes	Yes	Yes	Yes	Yes	Yes	Yes	Yes	Yes	Yes	No	Yes	No
1148	Binodpur	Yes	Yes	Yes	Yes	Yes	Yes	Yes	Yes	Yes	Yes	Yes	Yes	Yes	Yes
1149	Nezampur	Yes	Yes	Yes	Yes	Yes	Yes	Yes	Yes	Yes	Yes	Yes	Yes	Yes	Yes
1150	Ranagachha	Yes	Yes	Yes	Yes	Yes	Yes	Yes	Yes	Yes	Yes	Yes	Yes	Yes	Yes
1151	Bahir Ranagachha	Yes	Yes	Yes	Yes	Yes	Yes	Yes	Yes	Yes	Yes	Yes	Yes	Yes	Yes
1152	Dogachhia	Yes	Yes	Yes	Yes	Yes	Yes	Yes	Yes	Yes	Yes	Yes	Yes	Yes	Yes
1153	Pairadanga	Yes	Yes	Yes	Yes	Yes	Yes	Yes	Yes	Yes	Yes	Yes	Yes	Yes	Yes
1154	Erenga	Yes	Yes	Yes	Yes	Yes	Yes	Yes	Yes	Yes	Yes	Yes	Yes	Yes	Yes
1155	Jarura	Yes	Yes	Yes	Yes	Yes	Yes	Yes	Yes	Yes	Yes	Yes	Yes	Yes	Yes
1156	Bhushnara	Yes	Yes	Yes	Yes	Yes	Yes	Yes	Yes	Yes	Yes	Yes	Yes	Yes	Yes
1157	Amdabad	Yes	Yes	Yes	Yes	Yes	Yes	Yes	Yes	Yes	Yes	Yes	Yes	Yes	Yes
1158	Sankarbati	Yes	Yes	Yes	Yes	Yes	Yes	Yes	Yes	Yes	Yes	Yes	Yes	Yes	Yes
1159	Bakkeshwar	Yes	b	Yes	b	b	b	b	Yes	Yes	b	Yes	Yes	Yes	Yes
1160	Goai	Yes	b	Yes	b	b	b	b	Yes	Yes	Yes	Yes	Yes	Yes	Yes
1161	Amra	Yes	b	Yes	b	b	b	b	Yes	Yes	Yes	Yes	Yes	Yes	Yes
1162	Kamrai	Yes	b	Yes	b	b	b	b	Yes	Yes	a	Yes	Yes	Yes	Yes
1163	Maura	Yes	b	Yes	b	b	b	b	Yes	Yes	Yes	Yes	Yes	Yes	Yes
1164	Sarkhola	Yes	Yes	Yes	Yes	Yes	Yes	Yes	Yes	Yes	Yes	Yes	No	No	No
1165	Hanral	Yes	Yes	Yes	Yes	Yes	Yes	Yes	Yes	Yes	Yes	Yes	No	No	No
1166	Hamidpur	Yes	b	Yes	b	b	b	b	Yes	Yes	Yes	Yes	Yes	Yes	Yes
1167	Haur	Yes	b	Yes	b	b	Yes	Yes	Yes	Yes	Yes	Yes	Yes	Yes	Yes
1168	Dampur	Yes	b	Yes	b	b	a	Yes	Yes	Yes	Yes	Yes	Yes	Yes	Yes
1169	Nagpal	Yes	b	Yes	b	b	Yes	Yes	Yes	Yes	Yes	Yes	Yes	Yes	Yes
1170	Purbasikta	Yes	b	Yes	b	Yes	Yes	Yes	Yes	Yes	Yes	Yes	Yes	Yes	Yes
1171	Kunchpala	Yes	c	Yes	b	b	b	b	Yes	Yes	Yes	Yes	Yes	Yes	Yes
1172	Satithan	Yes	b	Yes	b	b	b	b	Yes	Yes	Yes	Yes	Yes	Yes	Yes
1173	Dighagari	Yes	b	Yes	b	b	b	b	Yes	a	Yes	Yes	Yes	Yes	Yes
1174	Damurpur	Yes	b	Yes	b	b	b	Yes	Yes	Yes	Yes	Yes	Yes	Yes	Yes
1175	Dighanswar	Yes	b	Yes	b	b	b	Yes	Yes	Yes	Yes	Yes	Yes	Yes	Yes
1176	Puinan	Yes	Yes	Yes	Yes	Yes	Yes	Yes	Yes	Yes	Yes	Yes	Yes	Yes	Yes
1177	Mogalpur	Yes	Yes	Yes	Yes	Yes	Yes	Yes	Yes	Yes	Yes	Yes	Yes	Yes	Yes
1178	Jagannathpur	Yes	b	Yes	b	b	Yes	Yes	Yes	Yes	Yes	Yes	Yes	Yes	Yes
1179	Nabagram	Yes	b	Yes	b	b	Yes	Yes	Yes	Yes	Yes	Yes	Yes	Yes	Yes
1180	Durgadaspur	Yes	b	Yes	b	b	a	a	Yes	Yes	Yes	Yes	Yes	Yes	Yes
1181	Kantul	Yes	Yes	Yes	Yes	Yes	Yes	Yes	Yes	Yes	Yes	Yes	No	No	No
1182	Anantapur	Yes	Yes	Yes	Yes	Yes	Yes	Yes	Yes	Yes	Yes	Yes	No	No	No
1183	Krishnapur	Yes	Yes	Yes	Yes	Yes	Yes	Yes	Yes	Yes	Yes	Yes	No	No	No
1184	Shrirampur	Yes	Yes	Yes	Yes	Yes	Yes	Yes	Yes	Yes	Yes	Yes	No	No	No
1185	Samsara	Yes	Yes	Yes	Yes	Yes	Yes	Yes	Yes	Yes	Yes	Yes	No	No	No
1186	Berabari	Yes	Yes	Yes	Yes	Yes	Yes	Yes	Yes	Yes	Yes	Yes	Yes	Yes	Yes
1187	Kagnan	Yes	Yes	a	Yes	a	a	a	a	Yes	a	Yes	Yes	Yes	Yes
1188	Makhalpur	Yes	Yes	Yes	Yes	Yes	Yes	Yes	Yes	Yes	Yes	Yes	Yes	Yes	Yes
1189	Paschim Sikta	Yes	a	Yes	Yes	Yes	Yes	Yes	Yes	Yes	Yes	Yes	Yes	Yes	Yes

Nearest Town		Land Use							
		Area under different types of land use (in hectares rounded up to one decimal place)							
Name	Distance range code i.e. a for < 5 Kms, b for 5-10 Kms and c for 10+ kms .	Forests	Area under Non-agricultural Uses	Barren and Un-cultivable land	Permanent Pastures and Other Grazing Lands	Land Under Miscellaneous Tree Crops etc.	Culturable Waste Land	Name of Village	Serial Number
102	103	104	105	106	107	108	109	2	1
CHANDAN NAGA	b	0	19.3	0	0	0	0	Jadabpur	1147
CHINSURAH	c	0	11.5	0	0	0	0	Binodpur	1148
CHANDAN NAGA	b	0	15	0	0	0	0	Nezampur	1149
CHANDAN NAGA	b	0	14.1	0	0	0	0	Ranagachha	1150
CHANDAN NAGA	b	0	15.4	0	0	0	0.2	Bahir Ranagachha	1151
CHANDAN NAGA	b	0	28.1	0	0	0	0	Dogachhia	1152
CHINSURAH	b	0	30.4	0	0	0	0	Pairadanga	1153
CHANDAN NAGA	b	0	29.2	0	0	0	0	Erenga	1154
CHANDAN NAGA	b	0	45.5	0	0	0	0	Jarura	1155
CHANDAN NAGA	a	0	33.5	0	0	0	0	Bhushnara	1156
CHANDANNAGA	a	0	25.9	0	0	0	0	Amdabad	1157
CHANDANNAGA	a	0	65.6	0	0	0	0	Sankarwati	1158
CHUNCHURA	c	0	2.5	0	0	0	0	Bakkeshwar	1159
CHUNCHURA	c	0	10.1	0	0	0	1	Goai	1160
CHUNCHURA	c	0	18	0	0	0	3.2	Amra	1161
CHUNCHURA	c	0	8.6	0	0	0	0	Kamrai	1162
CHUNCHURA	c	0	12.7	0	0	0	0.3	Maura	1163
CHUNCHURA	c	0	13	0	0	0	0	Sarkhola	1164
CHUNCHURA	c	0	39.7	0	0	0	0	Hanral	1165
CHUNCHURA	c	0	27.4	0	0	0	0.4	Hamidpur	1166
CHUNCHURA	c	0	11.7	0	0	0	0.5	Haur	1167
CHUNCHURA	c	0	16.4	0	0	0	0.2	Dampur	1168
CHUNCHURA	c	0	24.2	0	0	0	0	Nagpal	1169
CHUNCHURA	c	0	13.1	0	0	0	0.3	Purbasikta	1170
CHUNCHURA	c	0	52.8	0	0	0	2.5	Kunchpala	1171
CHUNCHURA	c	0	72.6	0	0	0	1.2	Satithan	1172
CHUNCHURA	c	0	8.1	0	0	0	0.3	Dighagari	1173
CHUNCHURA	c	0	31.8	0	0	0	0.7	Damurpur	1174
CHUNCHURA	c	0	39.3	0	0	0	0.9	Dighanswar	1175
CHUNCHURA	b	0	92.9	0	0	0	0	Puinan	1176
CHUNCHURA	b	0	30.7	0	0	0	0	Mogalpur	1177
CHUNCHURA	c	0	15.2	0	0	0	0.2	Jagannathpur	1178
CHUNCHURA	c	0	7.7	0	0	0	0	Nabagram	1179
CHUNCHURA	c	0	7.7	0	0	0	0	Durgadaspur	1180
CHUNCHURA	c	0	18.8	0	0	0	0	Kantul	1181
CHUNCHURA	c	0	18.5	0	0	0	0	Anantapur	1182
CHINSURAH	c	0	21.5	0	0	0	0	Krishnapur	1183
CHINSURAH	c	0	18.7	0	0	0	0	Shrirampur	1184
CHINRUAH	c	0	3.5	0	0	0	19.4	Samsara	1185
CHINSURAH	c	0	13.8	0	0	0	0	Berabari	1186
CHINSURAH	b	0	12	0	0	0	0	Kagnan	1187
CHINSURAH	c	0	31.2	0	0	0	0	Makhalpur	1188
CHINSURAH	b	0	18.4	0	0	0	0	Paschim Sikta	1189

Land Use												
Area under different types of land use (in hectares rounded up to one decimal place)							Area irrigated by source (in hectare).					
Serial Number	Name of Village	Fallow lands other than current fallows	Current Fallows	Net Area Sown	Total Irrigated Land Area	Total Un-irrigated Land Area	Canals (C)	Wells/Tube-wells(W/TW)	Tanks/Lakes(T/L)	Water Falls(WF)	Others(O)	
1	2	110	111	112	113	114	115	116	117	118	119	
1147	Jadabpur	0	0	57.9	25.9	32	0	0	4	0	21.9	
1148	Binodpur	0	0	34	15	19	0	0	2.1	0	12.9	
1149	Nezampur	0	0	46.1	20.6	25.5	0	12.5	4.1	0	4	
1150	Ranagachha	0	0	30	14.2	15.8	0	4	4	0	6.1	
1151	Bahir Ranagachha	0	0	47.3	21	26.3	0	0	0	0	21	
1152	Dogachhia	0	0	83.8	37.6	46.2	0	33.6	0	0	4	
1153	Pairadanga	0	0	92.5	41.3	51.2	0	41.3	0	0	0	
1154	Erenga	0	0	88.6	39.7	49	0	32.4	7.3	0	0	
1155	Jarura	0	0	136.4	61.1	75.3	0	16.6	2	0	42.5	
1156	Bhushnara	0	0	100.8	45.3	55.4	0	41.3	2	0	2	
1157	Amdabad	0	0	77.7	34.8	42.9	0	28.3	2.4	0	4.1	
1158	Sankarbati	0	0	52.2	33.5	18.7	0	5.7	8.6	0	19.2	
1159	Bakkeshwar	0	0	112.8	108.9	3.9	0	67.7	16.1	0	25	
1160	Goai	0	0	261.9	217.6	44.4	0	156.6	40.6	0	20.3	
1161	Amra	0	0	251.3	242.5	8.8	100	127.3	15.2	0	0	
1162	Kamrai	0	0	139	126.1	12.9	0	97.6	28.5	0	0	
1163	Maura	0	0	38.7	35.1	3.6	0	24.2	10.9	0	0	
1164	Sarkhola	0	0	38.8	35.2	3.6	0	26.3	8.9	0	0	
1165	Hanral	0	0	119	107.2	11.7	0	107.2	0	0	0	
1166	Hamidpur	0	0	81.4	72.6	8.9	0	36.3	36.3	0	0	
1167	Haur	0	0	119.3	109.2	10.1	0	80.6	28.6	0	0	
1168	Dampur	0	0	64.1	62.5	1.6	20.2	40.3	0	0	2	
1169	Nagpal	0	0	73.7	73.3	0.4	8.1	61.2	4	0	0	
1170	Purbasikta	0	0	59.4	59.3	0.1	31.2	12.1	16	0	0	
1171	Kunchpala	0	0	162.5	147.6	14.9	68.6	76.6	2.4	0	0	
1172	Satithan	0	0	217.3	154	63.3	60.5	0	93.5	0	0	
1173	Dighagari	0	0	48.6	47.7	0.9	0	40.3	7.2	0	0.2	
1174	Damurpur	0	0	147.5	146.2	1.2	56.4	55.5	34.3	0	0	
1175	Dighanswar	0	0	124.2	124.1	0.1	80.6	40.3	3.1	0	0	
1176	Puinan	0	0	278	250.1	27.9	0	189.4	40.5	0	20.2	
1177	Mogalpur	0	0	91.9	82.5	9.3	20.2	38	24.3	0	0	
1178	Jagannathpur	0	0	45.5	39.5	6	12.1	20.2	7.2	0	0	
1179	Nabagram	0	0	41	39.8	1.2	12.1	16.3	6	0	5.3	
1180	Durgadaspur	0	0	39.7	38.7	1	0	24.2	14.5	0	0	
1181	Kantul	0	0	55	49.4	5.7	0	33.2	16.2	0	0	
1182	Anantapur	0	0	51.8	46.5	5.3	8.1	28.3	10.1	0	0	
1183	Krishnapur	0	0	63.5	57.1	6.5	0	42.9	14.2	0	0	
1184	Shrirampur	0	0	55	49.4	5.7	0	40.5	8.9	0	0	
1185	Samsara	0	0	110.2	107.4	2.8	0	90	0	0	17.4	
1186	Berabari	0	0	40.7	36.7	4	18.7	0	0	0	18	
1187	Kagnan	0	0	110.4	94.3	16.1	34.4	17.9	32	0	10	
1188	Makhalpur	0	0	98.1	87.4	10.7	20	56	10.5	0	0.9	
1189	Paschim Sikta	0	0	54.6	48.9	5.7	12.1	0	36.8	0	0	

Name of three most important commodities manufactured			Name of Village	Serial Number
First	Second	Third		
120	121	122	2	1
			Jadabpur	1147
			Binodpur	1148
			Nezampur	1149
			Ranagachha	1150
			Bahir Ranagachha	1151
			Dogachhia	1152
			Pairadanga	1153
Bricks			Erenga	1154
Bricks			Jarura	1155
Bricks			Bhushnara	1156
			Amdabad	1157
			Sankarwati	1158
Rice	Chiefs & Other	Oil & Other	Bakkeshwar	1159
Rice	Chiefs & Others	Oil & Others	Goai	1160
Rice	Chips	Bage & Others	Amra	1161
Rice	Chiefs & Others	Bags	Kamrai	1162
Rice			Maura	1163
			Sarkhola	1164
			Hanral	1165
Rice	Chief		Hamidpur	1166
Rice		Others	Haur	1167
Rice	Chis & Others	Others	Dampur	1168
Rice	Others	Others	Nagpal	1169
Rice	Others	Oil,others	Purbasikta	1170
Rice	Others	Oil & Others	Kunchpala	1171
Rice		Oil	Satithan	1172
Rice	Other	Oil Other	Dighagari	1173
Rice	Others	Oil	Damurpur	1174
Rice	Other	Oil	Dighanswar	1175
			Puinan	1176
			Mogalpur	1177
Rice	Others	Oil And Others	Jagannathpur	1178
Rice	Others	Others	Nabagram	1179
Rice	Others	Others	Durgadaspur	1180
			Kantul	1181
			Anantapur	1182
			Krishnapur	1183
			Shrirampur	1184
			Samsara	1185
			Berabari	1186
			Kagnan	1187
			Makhalpur	1188
			Paschim Sikta	1189

Census of India 2011
Amenities and Land use

Serial Number	Name of Village	Location code no.	Total area of the village (in hectares rounded up to one decimal place)	Total population (2011 census)	Number of households (2011 census)	Number of educational amenities available in village, the distance range code viz; a for 0-5 kms, b for 5-10 kms, c for 10+ kms of nearest place where facility is available							
						Pre-Primary school (PP)	Primary school (P)	Middle school (M)	Secondary School (S)	Senior Secondary school (SS)	Degree college of arts science & commerce (ASC)	Engineering college(EC)	Medical college (MC)
1	2	3	4	5	6	7	8	9	10	11	12	13	14
1190	Dhemua	325234	119.2	488	116	1	1	b	b		2		
1191	Alipur	325235	242.3	2849	591	2	1	1	a	a	a		
1192	Hasnan	325236	218.2	2897	669	1	1	1					
1193	Hodla	325237	142	1036	262	1	1		a	a			
1194	Aima	325238	68.7	323	72	1	1		a	b			
1195	Kantagare	325239	96.3	636	163	b	a		a	b			
1196	Sekendarpur	325240	97.6	1142	253	2	2		a	a			
1197	Kharsat	325241	56.8	596	140	b							
1198	Rasulpur	325242	73	525	134	2	2		a	a			
1199	Banshdarun	325243	120.6	1705	409	1	1						
1200	Bhabanipur	325244	104.2	1203	291	1	1	b	b	c	c	c	c
1201	Khidirpur	325245	59	355	88	b			a	a			
1202	Dakshin Dadpur	325246	81	1319	317	2	2		a	a			
1203	Maheshwarpur	325247	52.7	522	124	1	1	1	1	a			
1204	Tamila	325248	70.8	437	86	1	1		a	a			
1205	Goe	325249	104.8	638	146	1	1	b	a	b	c	c	c
1206	Purat	325250	83.7	736	163	2	2		a	a	a	a	a
1207	Barasara	325251	176.7	1510	357	1	1	1	a	c	c	c	c
1208	Ghatampur	325252	158.3	1717	388	1	1		a	c		c	
1209	Kankuria	325253	111.9	1225	260	1	1		a	a	a		
1210	Badishta	325254	66.3	557	128	1	1	1	1	a	a		
1211	Ishta	325255	84.8	999	212	1	1	1	1	a	a		
1212	Jhauband	325256	129	786	179	2	2		a	a	a		
1213	Ganeshpur	325257	118.7	1444	329	1	2	a	a	a	c	c	c
1214	Ati	325258	138.9	1107	272	1	1	1	1	a		c	c
1215	Nabasan	325259	108	883	175	1	1	a	a	a	c	c	c
1216	Kadipara	325260	98.7	1169	261	1	1	a	a	c	c	c	c
1217	Uttarbabnan	325261	251.6	5135	1103	4	3	1	1	1	c	c	c
1218	Amria	325262	109.8	1228	279	1	1	a	a	a	c	c	c
1219	Mahishdanga	325263	113.4	963	241	1	1	a	a	b	c	c	c
1220	Gobindapur	325264	135	1452	324	1	1	1	1	b	b	c	c
1221	Danerpur	325265	75.2	995	251	2	2	1	1	1	b	c	c
1222	Gunpala	325266	210	1718	413	2	2	b	a	c	c	c	c
1223	Mulgram	325267	121.4	1544	332	1	1	b	a	a	c	c	c
1224	Beta	325268	373.6	2505	571	1	1	1	a				
1225	Daulatpur	325269	46	306	68	1	1						
1226	Sarap	325270	44.5	392	93	1	1	a	c				
1227	Nonadanga	325271	85.5	83	21	a	a	a	a		b	b	
1228	Musar	325272	81	1117	244	1	1	a		2	c	c	c
1229	Paschim Narayanpara	325273	172.5	1572	369	1	1				c	c	
1230	Dakshin Babnan	325274	45.1	91	19	a	a	a	b	b	c		
1231	Komdhara	325275	237.9	2049	486	2	2	1	1	b	c		
1232	Bilatpur	325276	298.9	821	190	2	2	a	b	b	c		

- Village Directory

(As in 2009)

le. (If not available within the < 5 Kms, b for 5-10 Kms and c cility is available is given).					Number of Medical Amenities available. (If not available within the village , the distance range code viz; a for < 5 Kms, b for 5-10 Kms and c for 10+ kms of nearest place where facility is available is given).							Name of Village	Serial Number					
Management institute (MI)	Polytechnic (Pt)	Vocational training school /ITI	Non-formal training centre (NFTC)	Special school for disabled (SSD)	Others (specify)	Community health centre (CHC)	Primary health centre (PHC)	Primary health sub centre (PHS)	Maternity and child welfare centre (MCW)	T.B. clinic (TBC)	Hospital-allopathic (HA)			Hospital-alternative medicine (HO)	Dispensary (D)	Veterinary hospital (VH)	Mobile health clinic (MHC)	Family welfare centre (FWC)
15	16	17	18	19	20	21	22	23	24	25	26	27	28	29	30	31	2	1
						b	b			c			b	c	b		Dhemua	1190
						a		1		a			a	a			Alipur	1191
						a	a		a	a			a				Hasnan	1192
						b		1									Hodla	1193
						b	a										Aima	1194
						c	a										Kantagare	1195
						c	a										Sekendarpur	1196
						c	a										Kharsat	1197
						b	a										Rasulpur	1198
						c	a										Banshdarun	1199
c	c	c	c	c		b	b	a	a	a	c	c	1	c		a	Bhabanipur	1200
						c	a										Khidirpur	1201
						c		1									Dakshin Dadpur	1202
						c		1									Maheshwarpur	1203
						c	a										Tamila	1204
c	c	c	c	c		b	a	a	a	a	c	c	a	c	c	a	Goe	1205
a	a	a	a			a	a	a	a	a	c						Purat	1206
	c		c			b	a	a		c	c	c					Barasara	1207
						b	b	a	c	c	c	c	c	c	c	c	Ghatampur	1208
						a	a			b		a	b				Kankuria	1209
						a	a			a		a	b				Badishta	1210
						a		1		a		a					Ishta	1211
						a	a	a	a	a	a	a	a	a	a	a	Jhauband	1212
	c	c				c	c	a	a	a	c	c		c	c		Ganeshpur	1213
	c	c				c	c	1	a	a	c	c		c	c	a	Ati	1214
c	c	c	c	c		b	a	a	a	a	c	c	a	c	c	a	Nabasan	1215
c	c	c	c	c		c	c	a	a	a	c	c	a	c	c	a	Kadipara	1216
c	c	c	c	c		c	c	a	a	a	c	c		c	c		Uttarbabnan	1217
	c	c				c	c	a	a	a	c	c		c	c	a	Amria	1218
	c	c				c	c	a	a	a	c	c	a	c	c	a	Mahishdanga	1219
c	c	c	c	c		b	a	a	a	b			2	b		a	Gobindapur	1220
c	c	c	c	c			1	1	1	1	b		a	b		1	Danerpur	1221
c	c	c	c	c		b	b	a	a	a	c	c	a	c		a	Gunpala	1222
c	c	c	c	c		b	a	a	a	a	c	c	a	c	c	a	Mulgram	1223
								1	c	c			1				Beta	1224
																	Daulatpur	1225
								1	c	c							Sarap	1226
								1	c	c							Nonadanga	1227
							a		c	c							Musar	1228
							a		c	c							Paschim Narayanpara	1229
							a		a	c		a					Dakshin Babnan	1230
							a		c	c		a					Komdhara	1231
							a		c	c		a					Bilatpur	1232

Serial Number	Name of Village	Number of Non-Government Medical Amenities available.							Availability of drinking water - Yes / No							
		Charitable non Govt. hospital/Nursing home.	Medical practitioner with MBBS Degree	Medical practitioner with other degree	Medical practitioner with no degree	Traditional practitioner and faith healer	Medicine Shop	Others	Tap water (Treated/Untreated)	Well water (Covered / Uncovered well)	Hand Pump	Tube wells / Bore well	Spring	River / Canal	Tank / Pond / Lake	Others
1	2	32	33	34	35	36	37	38	39	40	41	42	43	44	45	46
1190	Dhemua	0	0	0	0	0	0	0	No	No	No	Yes	No	Yes	Yes	No
1191	Alipur	0	0	0	0	0	0	0	No	No	No	Yes	No	Yes	Yes	No
1192	Hasnan	0	0	0	0	0	0	0	No	No	Yes	No	No	Yes	Yes	No
1193	Hodla	0	0	1	1	0	1	0	No	No	No	Yes	No	Yes	Yes	No
1194	Aima	0	0	0	0	0	0	0	No	No	No	Yes	No	No	Yes	No
1195	Kantagare	0	0	0	0	0	0	0	No	No	No	Yes	No	No	Yes	No
1196	Sekendarpur	0	0	0	1	0	0	0	No	No	No	Yes	No	No	Yes	No
1197	Kharsat	0	1	0	1	0	1	0	No	No	No	Yes	No	No	Yes	No
1198	Rasulpur	0	0	0	0	0	0	0	No	No	No	Yes	No	No	Yes	No
1199	Banshdarun	0	5	2	2	0	3	0	Yes	No	No	Yes	No	No	Yes	No
1200	Bhabanipur	0	0	1	0	0	0	0	No	No	Yes	No	No	No	Yes	No
1201	Khidirpur	0	0	0	0	0	0	0	No	No	No	Yes	No	No	Yes	No
1202	Dakshin Dadpur	0	0	0	0	0	0	0	No	No	No	Yes	No	No	Yes	No
1203	Maheshwarpur	0	1	1	0	0	2	0	No	No	No	Yes	No	No	Yes	No
1204	Tamila	0	0	0	0	0	1	0	No	No	No	Yes	No	Yes	Yes	No
1205	Goe	0	0	1	0	0	0	0	No	No	Yes	No	No	Yes	Yes	No
1206	Purat	0	0	0	0	0	0	0	No	No	No	Yes	No	Yes	Yes	No
1207	Barasara	0	0	0	0	0	0	0	No	No	No	Yes	No	Yes	Yes	No
1208	Ghatampur	0	0	0	0	0	0	0	No	No	No	Yes	No	Yes	Yes	No
1209	Kankuria	0	0	0	0	0	0	0	No	No	No	Yes	No	Yes	Yes	No
1210	Badishta	0	0	0	0	0	0	0	No	No	No	Yes	No	Yes	Yes	No
1211	Ishta	0	0	0	0	0	0	0	No	No	No	Yes	No	Yes	Yes	No
1212	Jhauband	0	0	0	0	0	0	0	No	No	No	Yes	No	Yes	Yes	No
1213	Ganeshpur	0	0	0	0	0	0	0	No	No	Yes	No	No	Yes	Yes	No
1214	Ati	0	0	1	0	0	0	0	No	No	Yes	No	No	Yes	Yes	No
1215	Nabasan	0	0	0	0	0	0	0	No	No	Yes	No	No	No	Yes	No
1216	Kadipara	0	0	0	0	0	0	0	Yes	No	Yes	No	No	No	Yes	No
1217	Uttarbabnan	0	1	5	0	0	7	0	Yes	No	Yes	No	No	No	Yes	No
1218	Amria	0	0	1	0	0	1	0	No	No	Yes	No	No	No	Yes	No
1219	Mahishdanga	0	0	0	0	0	0	0	No	No	Yes	No	No	Yes	Yes	No
1220	Gobindapur	0	0	2	0	0	2	0	No	No	Yes	No	No	Yes	Yes	No
1221	Danerpur	0	0	1	0	0	0	0	Yes	No	Yes	No	No	No	Yes	No
1222	Gunpala	0	0	1	0	0	0	0	No	No	Yes	No	No	No	Yes	No
1223	Mulgram	0	0	0	0	1	0	0	Yes	No	Yes	No	No	No	Yes	No
1224	Beta	0	0	0	4	0	0	0	No	No	No	Yes	No	No	Yes	No
1225	Daulatpur	0	0	0	0	0	0	0	No	No	No	Yes	No	No	No	No
1226	Sarap	0	0	0	0	0	0	0	No	No	No	Yes	No	No	No	No
1227	Nonadanga	0	0	0	1	0	0	0	No	No	No	Yes	No	No	No	No
1228	Musar	0	0	0	0	0	0	0	No	No	No	Yes	No	Yes	Yes	No
1229	Paschim Narayanpara	0	0	0	3	0	0	0	No	No	No	Yes	No	Yes	Yes	No
1230	Dakshin Babnan	0	0	0	0	0	0	0	No	No	Yes	Yes	No	Yes	No	No
1231	Komdhara	0	0	0	0	0	0	0	Yes	No	No	Yes	No	Yes	No	No
1232	Bilatpur	0	0	0	0	0	0	0	No	No	No	Yes	No	Yes	Yes	No

Availability of toilet & others Yes / No				Communication and transport facilities (If amenities available code -Yes is given except for Village Pin Code ,If not available within the village , the distance range code viz; a for < 5 Kms, b for 5-10 Kms and c for 10+ kms of nearest place where facility is available is given).								
Community toilet including bath.	Community toilet excluding bath.	Rural sanitary mart or sanitary hardware outlet available near the village.	Community bio- gas or recycle of waste for productive use.	Post office(PO)	Sub post office (SPO)	Post & Telegraph office (P&TO)	Village Pin Code	Telephones (Land lines)	Public call office (PCO)	Mobile phone coverage	Name of Village	Serial Number
47	48	49	50	51	52	53	54	55	56	57	2	1
No	No	No	No	a	b	b		a	b	a	Dhemua	1190
No	No	No	No	Yes	a	a		Yes	a	a	Alipur	1191
No	No	No	No	a	a	a		Yes	Yes	Yes	Hasnan	1192
No	No	No	No		a	b		Yes	b	Yes	Hodla	1193
No	No	No	No	a		b		Yes	b	Yes	Aima	1194
No	No	No	No		a	b		Yes	b	Yes	Kantagare	1195
No	No	No	No		a	b		Yes	a	Yes	Sekendarpur	1196
No	No	No	No		a	b		Yes	b	Yes	Kharsat	1197
No	No	No	No		a	b		Yes	b	Yes	Rasulpur	1198
No	No	No	No		a	b		Yes	Yes	Yes	Banshdarun	1199
No	No	No	No	a	a	b		Yes	a	Yes	Bhabanipur	1200
No	No	No	No		a	b		Yes	b	Yes	Khidirpur	1201
No	No	No	No		a	b		Yes	Yes	Yes	Dakshin Dadpur	1202
No	No	No	No		a	b		Yes	Yes	Yes	Maheshwarpur	1203
No	No	No	No		a	b		Yes	Yes	Yes	Tamila	1204
No	No	No	No	a	b	b		Yes	a	Yes	Goe	1205
No	No	No	No	a	a	a		Yes	a	b	Purat	1206
No	No	No	No	a	b	b		Yes	a	b	Barasara	1207
No	No	No	No	a	b	b		Yes	a	a	Ghatampur	1208
No	No	No	No	a	a	a		Yes	a	Yes	Kankuria	1209
No	No	No	No	a	a	a		Yes	a	Yes	Badishta	1210
No	No	No	No	a	a	a		Yes	a	Yes	Ishta	1211
No	No	No	No	a	a	a		Yes	a	a	Jhauband	1212
No	No	No	No	a	b	b		Yes	a	Yes	Ganeshpur	1213
No	No	No	No	Yes	b	b		Yes	b	Yes	Ati	1214
No	No	No	No	a	b	b		a	Yes	b	Nabasan	1215
No	No	No	No	a	b	b		Yes	a	Yes	Kadipara	1216
No	No	No	No	Yes	b	b		Yes	Yes	Yes	Uttarbabnan	1217
No	No	No	No	a	b	b		Yes	Yes	Yes	Amria	1218
No	No	No	No	a	b	b		Yes	a	Yes	Mahishdanga	1219
No	No	No	No	a	a	a		Yes	Yes	Yes	Gobindapur	1220
No	No	No	No	Yes	a	a		Yes	a	Yes	Danerpur	1221
No	No	No	No	a	a	a		Yes	a	Yes	Gunpala	1222
No	No	No	No	Yes	b	b		Yes	a	Yes	Mulgram	1223
No	No	No	No	a	a	b		Yes	Yes	b	Beta	1224
No	No	No	No			b		b	a	Yes	Daulatpur	1225
No	No	No	No		Yes	b		Yes	Yes	Yes	Sarap	1226
No	No	No	No		Yes	b		Yes	Yes	Yes	Nonadanga	1227
No	No	No	No			Yes		Yes	Yes	Yes	Musar	1228
No	No	No	No		a	b		a	Yes	Yes	Paschim Narayanpara	1229
No	No	No	No	a	a	a		a	b	Yes	Dakshin Babnan	1230
No	No	No	No	a	a	a		Yes	c	Yes	Komdhara	1231
No	No	No	No	a	a	a		b	c	Yes	Bilatpur	1232

Communication and transport facilities (If amenities available code -Yes is given except for Village Pin Code ,If not available within the village , the distance range code viz; a for < 5 Kms, b for 5-10 Kms and c for 10+ kms of nearest place where facility is available is given).													Village connected to highway (If amenities available code viz; a for < 5 Kms, b for 5-10 Kms and c for 10+ kms of nearest place where facility is available is given).			
Serial Number	Name of Village	Internet cafes/ Common service centre (CSC)	Private courier facility	Bus service (Public & Private)	Railway stations	Auto/Modified Autos	Taxis and Vans	Tractors	Cycle-pulled rickshaws(Manual & Machine driven)	Carts driven by animals	Sea /River ferry service	Connected to national highway(NH)	Connected to state highway(SH)	Connected to major district road (MDR)	Connected to others district road	Pucca roads
1	2	58	59	60	61	62	63	64	65	66	67	68	69	70	71	72
1190	Dhemua	b	c	b	a	b	Yes	Yes	Yes	c	b	b	b	b	a	a
1191	Alipur	c	a	a	a	a	Yes	Yes	Yes	c	b	a	a	a	a	a
1192	Hasnan	a	b	Yes	a	a	Yes	Yes	Yes	a	b	a	a	Yes		Yes
1193	Hodla	b	b	Yes	b	c	a	Yes	Yes	c	b	Yes		Yes		Yes
1194	Aima	b	b	b	b	c	a	Yes	Yes	Yes	b	Yes				a
1195	Kantagare	b	b	a	c	b	a	Yes	Yes	Yes	a	a				a
1196	Sekendarpur	b	b	a	c	c	a	b	Yes	Yes	a	a				Yes
1197	Kharsat	a	b	b	c	c	Yes	Yes	Yes	Yes	b	a				Yes
1198	Rasulpur	b	b	a	b	c	a	Yes	Yes	Yes	b	a				a
1199	Banshdarun	b	b	Yes	c	c	Yes	Yes	Yes	Yes	a	a		Yes		a
1200	Bhabanipur	a	c	a	c	c	c	Yes	Yes	Yes	b	a	a	a	Yes	Yes
1201	Khidirpur	b	b	Yes	c	c	a	b	Yes	a	b					a
1202	Dakshin Dadpur	b	b	Yes	c	c	Yes	Yes	Yes	Yes	a	Yes		Yes		a
1203	Maheshwarpur	b	a	Yes	c	c	Yes	Yes	Yes	Yes	b	Yes		Yes		Yes
1204	Tamila	b	a	a	b	b	a	Yes	Yes	Yes	a	Yes				a
1205	Goe	b	c	b	c	c	c	Yes	Yes	Yes	b	Yes	b	b	a	a
1206	Purat	b	b	a	c	a	Yes	Yes	Yes	a	b	a	a	a	a	a
1207	Barasara	b	b	a	c	a	Yes	Yes	Yes	a	b	a	b	a	a	a
1208	Ghatampur	a	b	a	a	a	Yes	Yes	Yes	b	b	b	b	a	a	a
1209	Kankuria	b	a	a	Yes	a	Yes	Yes	Yes	c	a	b	a	a	a	a
1210	Badishta	b	a	a	Yes	a	Yes	Yes	Yes	c	c	a	a	a	a	a
1211	Ishta	b	a	a	Yes	a	Yes	Yes	Yes	c	c	a	a	a	a	a
1212	Jhauband	a	a	a	a	a	Yes	Yes	Yes	a	c	a	a	a	a	a
1213	Ganeshpur	b	c	b	b	c	Yes	a	Yes	a	b	a	c	b	b	b
1214	Ati	b	c	b	b	c	c	a	Yes	Yes	b	Yes	c	b	b	a
1215	Nabasan	c	b	b	c	c	a	Yes	Yes	a	a	a	b	b	a	a
1216	Kadipara	b	c	b	b	c	c	a	Yes	a	b	a	b	b	a	a
1217	Uttarbabnan	b	c	b	b	c	c	Yes	Yes	Yes	b	a	b	b	Yes	Yes
1218	Amria	b	c	b	b	c	Yes	Yes	Yes	a	c	Yes	c	b		b
1219	Mahishdanga	b	c	b	b	c	Yes	Yes	Yes	a	a	a	c	b		b
1220	Gobindapur	a	c	a	a	c	c	a	Yes	a	a	Yes	b	a	Yes	Yes
1221	Danerpur	a	c	a	a	b	b	Yes	Yes	a	b	Yes	b	a	Yes	Yes
1222	Gunpala	a	c	a	b	c	c	Yes	Yes	Yes	b	a	a	a	Yes	Yes
1223	Mulgram	b	c	b	b	c	c	Yes	Yes	Yes	a	a	b	b	Yes	Yes
1224	Beta	b	b	a	c	b	Yes	Yes	Yes	c	a	c	Yes			a
1225	Daulatpur	b	b	a	c	c	b	c	Yes	c	b					a
1226	Sarap	b	b	a	b	b	Yes	Yes	Yes	c	b	c	Yes			b
1227	Nonadanga	c	b	a	b	b	Yes	Yes	Yes	c	a	c	a			a
1228	Musar	b	b	Yes	Yes	b	Yes	Yes	Yes	Yes	a		Yes			a
1229	Paschim Narayanpara	b	b	Yes	c	b	Yes	Yes	Yes	c	a	b	a			a
1230	Dakshin Babnan	b	b	a	a	a	Yes	Yes	Yes	c	b	a	a			a
1231	Komdhara	b	a	a	a	a	Yes	Yes	Yes	c	a	a	a			a
1232	Bilatpur	b	b	a	a	b	Yes	Yes	Yes	c	a	a	Yes			a

ys,village roads, banks & credit societies
:-Yes is given, If not available within the
code viz; a for < 5 Kms, b for 5-10 Kms
place where facility is available is given).

Availability of miscellaneous facilities (If amenities available code -Yes is given, If not
available within the village , the distance range code viz; a for < 5 Kms, b for 5-10 Kms
and c for 10+ kms of nearest place where facility is available is given).

73	74	75	76	77	78	79	80	81	82	83	84	85	86	87	Name of Village	Serial Number
Yes	a	Yes	a	a	b	c	Yes	a	c	a	c	c	Yes	Yes	Dhemua	1190
Yes	Yes	a	Yes	a	a	Yes	Yes	Yes	c	a	a	a	Yes	Yes	Alipur	1191
Yes		Yes	Yes	a	a	c	Yes	Yes	c	Yes	Yes	Yes	a	Yes	Hasnan	1192
Yes			Yes			c	Yes	Yes	c	Yes	Yes	Yes	Yes	Yes	Hodla	1193
Yes						c	Yes	Yes	c	Yes	Yes	Yes	Yes	Yes	Aima	1194
Yes						c	Yes	Yes	c	Yes	Yes	Yes	Yes	Yes	Kantagare	1195
Yes			Yes			c	Yes	Yes	c	Yes	Yes	Yes	Yes	Yes	Sekendarpur	1196
Yes						c	Yes	Yes	c	Yes	Yes	Yes	Yes	Yes	Kharsat	1197
Yes						c	Yes	Yes	c	Yes	Yes	Yes	Yes	Yes	Rasulpur	1198
Yes			Yes			c	Yes	Yes	c	Yes	Yes	Yes	Yes	Yes	Banshdarun	1199
Yes			Yes	a	a	c	Yes	Yes	c	a	Yes	Yes	Yes	Yes	Bhabanipur	1200
a						c	Yes	Yes	c	Yes	Yes	Yes	Yes	Yes	Khidirpur	1201
Yes			Yes			c	Yes	Yes	c	Yes	Yes	Yes	Yes	Yes	Dakshin Dadpur	1202
Yes						c	Yes	Yes	c	Yes	Yes	Yes	Yes	Yes	Maheshwarpur	1203
Yes						c	Yes	Yes	c	Yes	Yes	Yes	Yes	Yes	Tamila	1204
Yes		c		b	b	c	Yes	Yes	c	b	c	Yes	Yes	Yes	Goe	1205
Yes	Yes	a	a	a	a	c	Yes	Yes	c	Yes	Yes	Yes	Yes	Yes	Purat	1206
Yes	Yes	a	Yes	a	b	c	Yes	Yes	c	Yes	Yes	Yes	Yes	Yes	Barasara	1207
Yes	a	a	Yes	a	b	c	Yes	b	c	a	a	Yes	Yes	Yes	Ghatampur	1208
Yes	a	a	Yes	a	b	Yes	Yes	Yes	c	Yes	Yes	Yes	Yes	Yes	Kankuria	1209
Yes	a	a	a	a	a	Yes	Yes	Yes	c	Yes	Yes	Yes	Yes	Yes	Badishta	1210
Yes	a	a	a	a	a	Yes	Yes	Yes	c	Yes	Yes	Yes	Yes	Yes	Ishta	1211
Yes	a	a	a	a	a	c	Yes	a	c	a	a	Yes	Yes	Yes	Jhauband	1212
a		c	Yes	b	c	c	Yes	Yes	c	b	c	Yes	Yes	Yes	Ganeshpur	1213
Yes			Yes	b	c	Yes	Yes	Yes	c	b	c	c	Yes	Yes	Ati	1214
Yes		c		a	a	c	Yes	Yes	c	b	c	Yes	Yes	Yes	Nabasan	1215
Yes		c	Yes	a	a	c	Yes	Yes	c	b	c	Yes	Yes	Yes	Kadipara	1216
Yes			Yes	Yes	Yes	b	Yes	Yes	Yes	b	c	Yes	Yes	Yes	Uttarbabnan	1217
a		c	Yes	b	c	c	Yes	Yes	c	Yes	Yes	Yes	Yes	Yes	Amria	1218
a		c	c	b		c	Yes	Yes	c	b	Yes	Yes	Yes	Yes	Mahishdanga	1219
Yes			Yes	a	a	Yes	Yes	Yes	c	a	b	Yes	Yes	Yes	Gobindapur	1220
Yes				a	a	Yes	Yes	Yes	c	a	Yes	Yes	Yes	Yes	Danerpur	1221
Yes		c	Yes	a	a	c	Yes	Yes	c	a	Yes	Yes	Yes	Yes	Gunpala	1222
Yes		c	Yes	a	a	c	Yes	Yes	c	b	c	Yes	Yes	Yes	Mulgram	1223
Yes			Yes	b		c	Yes	Yes	c	a	Yes	Yes	Yes	Yes	Beta	1224
a						c	Yes	Yes	c	Yes	Yes	Yes	Yes	Yes	Daulatpur	1225
Yes				Yes		c	Yes	Yes	c	a	Yes	Yes	Yes	Yes	Sarap	1226
Yes				Yes		c	Yes	a	c	Yes	Yes	Yes	Yes	Yes	Nonadanga	1227
Yes		Yes	Yes	b		c	Yes	Yes	c	Yes	Yes	Yes	Yes	Yes	Musar	1228
Yes				b		c	Yes	Yes	c	Yes	Yes	Yes	Yes	Yes	Paschim Narayanpara	1229
Yes				a	a	c	Yes	Yes	c	Yes	Yes	Yes	Yes	Yes	Dakshin Babnan	1230
a			Yes	Yes	a	c	Yes	Yes	c	Yes	a	Yes	Yes	Yes	Komdhara	1231
a				a	a	c	Yes	Yes	c	Yes	Yes	Yes	Yes	Yes	Bilatpur	1232

Availability of miscellaneous facilities (If amenities available code -Yes is given, If not available within the village , the distance range code viz; a for < 5 Kms, b for 5-10 Kms and c for 10+ kms of nearest place where facility is available is given).												Availability of electricity (Yes/No)			
Serial Number	Name of Village	ASHA (Accredited Social Health Activist)	Community centre with/without TV	Sports Field,	Sports Club / Recreation Centre	Cinema / Video Hall	Public Library	Public Reading Room	Newspaper Supply	Assembly Polling station	Birth & Death Registration Office	Power Supply for Domestic Use (ED)	Power Supply for Agricultural Use (EAG)	Power Supply for Commercial Use (EC)	Power Supply for All Uses (EA)
1	2	88	89	90	91	92	93	94	95	96	97	98	99	100	101
1190	Dhemua	Yes	Yes	Yes	Yes	b	Yes	Yes	Yes	Yes	a	Yes	Yes	Yes	Yes
1191	Alipur	Yes	Yes	Yes	Yes	Yes	Yes	Yes	Yes	Yes	a	Yes	Yes	Yes	Yes
1192	Hasnan	Yes	Yes	Yes	Yes	a	a	a	Yes	Yes	a	Yes	Yes	Yes	Yes
1193	Hodla	Yes	Yes	Yes	Yes	Yes	Yes	Yes	Yes	Yes	Yes	Yes	No	No	No
1194	Aima	Yes	Yes	Yes	Yes	Yes	Yes	Yes	Yes	Yes	Yes	Yes	No	No	No
1195	Kantagare	Yes	Yes	Yes	Yes	Yes	Yes	Yes	Yes	Yes	Yes	Yes	No	No	No
1196	Sekendarpur	Yes	Yes	Yes	Yes	Yes	Yes	Yes	Yes	Yes	Yes	Yes	No	Yes	No
1197	Kharsat	Yes	Yes	Yes	Yes	Yes	Yes	Yes	Yes	Yes	Yes	Yes	No	Yes	No
1198	Rasulpur	Yes	Yes	Yes	Yes	Yes	Yes	Yes	Yes	Yes	Yes	Yes	No	Yes	No
1199	Banshdarun	Yes	Yes	Yes	Yes	Yes	Yes	Yes	Yes	Yes	Yes	Yes	Yes	Yes	Yes
1200	Bhabanipur	Yes	Yes	Yes	Yes	b	a	Yes	Yes	Yes	a	Yes	Yes	Yes	Yes
1201	Khidirpur	Yes	Yes	Yes	Yes	Yes	Yes	Yes	Yes	Yes	Yes	Yes	No	No	No
1202	Dakshin Dadpur	Yes	Yes	Yes	Yes	Yes	Yes	c	Yes	Yes	Yes	Yes	Yes	Yes	Yes
1203	Maheshwarpur	Yes	Yes	Yes	Yes	Yes	Yes	Yes	Yes	Yes	Yes	Yes	No	Yes	No
1204	Tamila	Yes	Yes	Yes	Yes	Yes	Yes	Yes	Yes	Yes	Yes	Yes	Yes	Yes	Yes
1205	Goe	Yes	Yes	Yes	Yes	b	b	Yes	Yes	Yes	b	Yes	Yes	Yes	Yes
1206	Purat	Yes	Yes	Yes	Yes	Yes	Yes	Yes	Yes	Yes	a	Yes	Yes	Yes	Yes
1207	Barasara	Yes	Yes	Yes	Yes	Yes	Yes	Yes	Yes	Yes	a	Yes	Yes	Yes	Yes
1208	Ghatampur	Yes	Yes	Yes	Yes	Yes	Yes	Yes	Yes	Yes	a	Yes	Yes	Yes	Yes
1209	Kankuria	Yes	Yes	Yes	Yes	Yes	Yes	Yes	Yes	Yes	Yes	Yes	Yes	Yes	Yes
1210	Badishta	Yes	Yes	Yes	Yes	Yes	Yes	Yes	Yes	Yes	a	Yes	Yes	Yes	Yes
1211	Ishta	Yes	Yes	Yes	Yes	Yes	Yes	Yes	Yes	Yes	Yes	Yes	Yes	Yes	Yes
1212	Jhauband	Yes	Yes	Yes	Yes	Yes	Yes	Yes	Yes	Yes	a	Yes	Yes	Yes	Yes
1213	Ganeshpur	a	Yes	Yes	Yes	c	b	b	Yes	Yes	a	Yes	Yes	Yes	Yes
1214	Ati	Yes	Yes	Yes	Yes	c	b	b	Yes	Yes	a	Yes	Yes	Yes	Yes
1215	Nabasan	a	Yes	Yes	Yes	c	b	Yes	Yes	Yes	a	Yes	Yes	Yes	Yes
1216	Kadipara	Yes	Yes	Yes	Yes	b	b	Yes	Yes	Yes	a	Yes	Yes	Yes	Yes
1217	Uttarbabnan	Yes	Yes	Yes	Yes	c	Yes	Yes	Yes	Yes	Yes	Yes	Yes	Yes	Yes
1218	Amria	Yes	Yes	Yes	a	c	b	b	Yes	Yes	a	Yes	Yes	Yes	Yes
1219	Mahishdanga	a	Yes	Yes	Yes	c	b	b	Yes	Yes	a	Yes	Yes	Yes	Yes
1220	Gobindapur	a	Yes	Yes	Yes	b	a	Yes	Yes	Yes	a	Yes	Yes	Yes	Yes
1221	Danerpur	Yes	Yes	Yes	Yes	b	a	Yes	Yes	Yes	a	Yes	Yes	Yes	Yes
1222	Gunpala	Yes	Yes	Yes	Yes	a	a	Yes	Yes	Yes	a	Yes	Yes	Yes	Yes
1223	Mulgram	Yes	Yes	Yes	Yes	c	b	Yes	Yes	Yes	a	Yes	Yes	Yes	Yes
1224	Beta	Yes	Yes	Yes	Yes	a	a	Yes	Yes	Yes	Yes	Yes	Yes	No	No
1225	Daulatpur	Yes	Yes	Yes	Yes	Yes	Yes	Yes	Yes	Yes	Yes	Yes	No	No	No
1226	Sarap	Yes	Yes	Yes	Yes	a	Yes	Yes	Yes	Yes	Yes	Yes	Yes	No	No
1227	Nonadanga	Yes	Yes	Yes	Yes	Yes	Yes	Yes	Yes	Yes	Yes	Yes	No	No	No
1228	Musar	Yes	Yes	Yes	Yes	b	b	Yes	Yes	c	Yes	Yes	Yes	No	No
1229	Paschim Narayanpara	Yes	Yes	Yes	Yes	Yes	Yes	Yes	Yes	b	Yes	Yes	Yes	No	No
1230	Dakshin Babnan	Yes	Yes	Yes	Yes	Yes	Yes	Yes	Yes	Yes	Yes	Yes	Yes	Yes	Yes
1231	Komdhara	Yes	Yes	Yes	Yes	Yes	Yes	Yes	Yes	Yes	Yes	Yes	No	No	No
1232	Bilatpur	Yes	Yes	Yes	Yes	Yes	Yes	Yes	Yes	Yes	Yes	Yes	No	No	No

Nearest Town		Land Use							
		Area under different types of land use (in hectares rounded up to one decimal place)							
Name	Distance range code i.e. a for < 5 Kms, b for 5-10 Kms and c for 10+ kms .	Forests	Area under Non-agricultural Uses	Barren and Un-cultivable land	Permanent Pastures and Other Grazing Lands	Land Under Miscellaneous Tree Crops etc.	Culturable Waste Land	Name of Village	Serial Number
102	103	104	105	106	107	108	109	2	1
CHINSURAH	c	0	12	0	0	0	26.3	Dhemua	1190
CHINSURAH	c	0	7.3	0	0	0	54	Alipur	1191
CHINSURAH	c	0	17	0	0	0	3	Hasnan	1192
CHINSURAH	b	0	35.2	0	0	0	0	Hodla	1193
CHINSURAH	c	0	16.5	0	0	0	0	Aima	1194
HINSURAH	c	0	24.3	0	0	0	0	Kantagare	1195
CHINSURAH	b	0	23.1	0	0	0	0	Sekendarpur	1196
CHINSURAH	b	0	0	0	0	0	8	Kharsat	1197
CHINSURAH	b	0	18	0	0	0	0	Rasulpur	1198
DHINSURAH	b	0	30.4	0	0	0	0	Banshdarun	1199
CHINSURAH	c	0	21.2	0	0	0	0	Bhabanipur	1200
CHINSURAH	b	0	14.9	0	0	0	0	Khidirpur	1201
CHINSURAH	b	0	20.3	0	0	0	0	Dakshin Dadpur	1202
CHINSURAH	b	0	3.4	0	0	0	10	Maheshwarapur	1203
CHINSURAH	b	0	17.8	0	0	0	0	Tamila	1204
CHINSURAH	c	0	21.2	0	0	0	0	Goe	1205
CHINSURAH	c	0	20.7	0	0	0	0	Purat	1206
CHINSURAH	c	0	48	0	0	0	3.7	Barasara	1207
CHINSURA	c	0	26	0	0	0	0	Ghatampur	1208
CALCUTTA	c	0	27.8	0	0	0	0	Kankuria	1209
CALCUTTA	c	0	16.5	0	0	0	0	Badishta	1210
CALCUTTA	c	0	21.3	0	0	0	0	Ishta	1211
CHUNCHURA	c	0	23	0	0	0	15.5	Jhauband	1212
CHUNCHURA	c	0	28.1	0	0	0	1.3	Ganeshpur	1213
CHUNCHURA	c	0	28	0	0	0	1.6	Ati	1214
CHUNCHURA	c	0	20.4	0	0	0	1.3	Nabasan	1215
CHINSURAH	c	0	20	0	0	0	1.1	Kadipara	1216
CHINSURAH	c	0	68.3	0	0	0	2.9	Uttarbabnan	1217
CHINSURAH	c	0	19.9	0	0	0	1.3	Amria	1218
CHINSURAH	c	0	24	0	0	0	1.3	Mahishdanga	1219
CHINSURAH	c	0	24.2	0	0	0	1.6	Gobindapur	1220
CHINSURAH	c	0	18.3	0	0	0	0.9	Danerpur	1221
CHINSURAH	c	0	34.8	0	0	0	2.4	Gunpala	1222
CHINSURAH	c	0	16	0	0	0	1.4	Mulgram	1223
CHINSURAH	b	0	93.6	0	0	0	0	Beta	1224
CHINSURAH	b	0	6.6	0	0	0	0	Daulatpur	1225
CHINSURAH	b	0	0	0	0	0	0	Sarap	1226
CHINSURAH	b	0	6.2	0	0	0	0	Nonadanga	1227
CHINSURAH	b	0	20.3	0	0	0	0	Musar	1228
CHINSURAH	b	0	43.3	0	0	0	0	Paschim Narayanpara	1229
CHINSURAH	b	0	7.3	0	0	0	0	Dakshin Babnan	1230
CHINSURAH	b	0	59	0	0	0	0.4	Komdhara	1231
CHINSURAH	b	0	74.7	0	0	0	0	Bilatpur	1232

Land Use											
Area under different types of land use (in hectares rounded up to one decimal place)							Area irrigated by source (in hectare).				
Serial Number	Name of Village	Fallow lands other than current fallows	Current Fallows	Net Area Sown	Total Irrigated Land Area	Total Un-irrigated Land Area	Canals (C)	Wells/Tube-wells(W/TW)	Tanks/Lakes(T/L)	Water Falls(WF)	Others(O)
1	2	110	111	112	113	114	115	116	117	118	119
1190	Dhemua	0	0	80.9	80.9	0	0	0	78.9	0	2
1191	Alipur	0	0	181	168	13	0	90.6	42.5	0	34.9
1192	Hasnan	0	0	198.3	147.3	51	46.1	54.2	34	0	13
1193	Hodla	0	0	106.8	96.3	10.5	0	59.9	11.3	0	25.1
1194	Aima	0	0	52.2	46	6.2	0	33.9	12.1	0	0
1195	Kantagare	0	0	72	64.8	7.3	0	50.6	14.2	0	0
1196	Sekendarpur	0	0	74.4	67.2	7.3	0	59.1	8.1	0	0
1197	Kharsat	0	0	48.8	0	48.8	0	0	0	0	0
1198	Rasulpur	0	0	55	49.4	5.7	0	35.2	14.2	0	0
1199	Banshdarun	0	0	90.2	81.4	8.9	0	67.2	6.1	0	8.1
1200	Bhabanipur	0	0	83	83	0	0	79.3	3.6	0	0
1201	Khidirpur	0	0	44.1	39.6	4.4	0	36.4	3.2	0	0
1202	Dakshin Dadpur	0	0	60.7	54.6	6.1	0	53.8	0.8	0	0
1203	Maheshwarpur	0	0	39.2	35.2	4	0	32.4	2.8	0	0
1204	Tamila	0	0	53	47.7	5.3	0	35.6	4	0	8.1
1205	Goe	0	0	83.6	83.6	0	0	77.5	6.1	0	0
1206	Purat	0	0	63	56	7	25.8	16.2	7	0	7
1207	Barasara	0	0	125	125	0	45	12.8	52.2	0	15
1208	Ghatampur	0	0	132.3	106.8	25.5	0	56.2	50.6	0	0
1209	Kankuria	0	0	84.2	75.7	8.5	0	24.3	51.4	0	0
1210	Badishta	0	0	49.8	44.9	4.9	0	0	44.9	0	0
1211	Ishta	0	0	63.5	57.1	6.5	0	24.3	0	0	32.8
1212	Jhauband	0	0	90.6	84.6	6	0	32.4	52.2	0	0
1213	Ganeshpur	0	0	89.3	89.3	0	0	36.4	3.2	0	49.6
1214	Ati	0	0	109.2	109.2	0	0	106.1	3.1	0	0
1215	Nabasan	0	0	86.4	86.4	0	40.1	20	26.3	0	0
1216	Kadipara	0	0	77.6	77.6	0	0	71.5	6.1	0	0
1217	Uttarbabnan	0	0	180.4	180.4	0	0	174.8	5.6	0	0
1218	Amria	0	0	88.6	88.6	0	0	86.6	2	0	0
1219	Mahishdanga	0	0	88	88	0	0	43.9	3.6	0	40.5
1220	Gobindapur	0	0	109.2	109.2	0	0	63.1	5.7	0	40.5
1221	Danerpur	0	0	56	56	0	0	52.9	3.1	0	0
1222	Gunpala	0	0	172.8	172.8	0	0	165.9	6.9	0	0
1223	Mulgram	0	0	104	104	0	0	101.2	2.8	0	0
1224	Beta	0	0	280	252.1	27.9	0	123.4	0	0	128.7
1225	Daulatpur	0	0	39.4	30.8	8.6	0	30.8	0	0	0
1226	Sarap	0	0	44.5	41.2	3.2	0	12.9	0	0	28.3
1227	Nonadanga	0	0	79.3	71.2	8.1	0	32.4	0	0	38.8
1228	Musar	0	0	60.7	54.6	6.1	0	54.6	0	0	0
1229	Paschim Narayanpara	0	0	129.2	116.6	12.6	0	97.6	0	0	19
1230	Dakshin Babnan	0	0	37.8	32.9	4.9	0	0	8.7	0	24.2
1231	Komdhara	0	0	178.5	160.7	17.8	40.5	20.2	0	0	100
1232	Bilatpur	0	0	224.2	201.9	22.3	20.2	40.5	0	0	141.2

Name of three most important commodities manufactured			Name of Village	Serial Number
First	Second	Third		
120	121	122	2	1

			Dhemua	1190
			Alipur	1191
			Hasnan	1192
			Hodla	1193
			Aima	1194
			Kantagare	1195
			Sekendarpur	1196
			Kharsat	1197
			Rasulpur	1198
			Banshdarun	1199
Bambo Products			Bhabanipur	1200
			Khidirpur	1201
			Dakshin Dadpur	1202
			Maheshwarpur	1203
			Tamila	1204
			Goe	1205
			Purat	1206
			Barasara	1207
			Ghatampur	1208
			Kankuria	1209
			Badishta	1210
			Ishta	1211
			Jhauband	1212
			Ganeshpur	1213
Potery			Ati	1214
Bamboo			Nabasan	1215
Bamboo Products			Kadipara	1216
			Uttarbabnan	1217
			Amria	1218
			Mahishdanga	1219
			Gobindapur	1220
			Danerpur	1221
			Gunpala	1222
Bamboo Product			Mulgram	1223
			Beta	1224
			Daulatpur	1225
			Sarap	1226
			Nonadanga	1227
			Musar	1228
			Paschim Narayanpara	1229
			Dakshin Babnan	1230
			Komdhara	1231
			Bilatpur	1232

Census of India 2011
Amenities and Land use

Serial Number	Name of Village	Location code no.	Total area of the village (in hectares rounded up to one decimal place)	Total population (2011 census)	Number of households (2011 census)	Number of educational amenities available in village, the distance range code viz; a for 0-5 kms, b for 5-10 kms, c for 10+ kms of nearest place where available							
						Pre-Primary school (PP)	Primary school (P)	Middle school (M)	Secondary School (S)	Senior Secondary school (SS)	Degree college of arts science & commerce (ASC)	Engineering college(EC)	Medical college (MC)
1	2	3	4	5	6	7	8	9	10	11	12	13	14
1233	Khurigachhi	325277	177.4	1541	318	1	1	a	a	b	c		
1234	Ayma Hariipur	325278	222.9	2086	441	3	3	1	a				
1235	Payan	325279	71.7	927	209	1	1	a			c	c	c
1236	Hariipur	325280	110.5	1606	359	a		a	a				
1237	Panjipukur	325281	46.9	587	134	1	1	1	1	c	c	c	c
1238	Chanda	325282	76.6	927	206	1	1	a		c	c	c	
1239	Badinan	325283	297	2949	651	4	4	1	1	1	c	c	
1240	Basta	325284	74.6	302	69	1	1	a			c	c	
1241	Kharari	325285	65.5	1143	284	3	3	b	b		c		
1242	Harit	325286	381.9	4270	975	4	4	3	3	1	c	c	c
1243	Derui	325287	82.2	730	148	1	2	a			c		
1244	Ichhpur	325288	47.4	479	111	2	2						
1245	Hadilpur	325289	64.3	880	214	1	1	a	a	a	a	a	
1246	Bali Kukhari	325290	166.6	1515	359	1	1	a	a	a	a	a	
1247	Talchinan-Sanihati	325291	528.1	4801	1169	3	3	a	a	a	a	a	
1248	Popai	325292	220.3	1846	402	1	1	a	a	a	a	a	
1249	Mirkhila	325293	204.2	1694	389	1	1	a	2	a	a	a	
1250	Aima Samsara	325294	87.4	871	201	a	a	a	a	a	a	a	
1251	Keshabpur	325295	144.1	643	171	1	1	a	a	a	a	a	
1252	Chaupala	325296	68.6	719	170	1	1	a	a	a	a	a	
1253	Dhanijpur	325297	44	278	63	a	a	a	a	a	a	a	
1254	Goswami Malipara	325298	392.2	3703	934	2	2	1	2	a	a	a	
1255	Dantra	325299	168.5	1012	238	1	1	a	a	a	a	a	
1256	Bhushali	325300	164.7	1198	292	1	1	a	a	a	a	a	
Block T O T A L :			28569.2	263555	62151	242	233	52	48	17	3	1	1

- Village Directory

(As in 2009)

le. (If not available within the < 5 Kms, b for 5-10 Kms and c cility is available is given).						Number of Medical Amenities available. (If not available within the village , the distance range code viz; a for < 5 Kms, b for 5-10 Kms and c for 10+ kms of nearest place where facility is available is given).						Name of Village	Serial Number																																																																																								
Management institute (MI)	Polytechnic (Pt)	Vocational training school /ITI	Non-formal training centre (NFTC)	Special school for disabled (SSD)	Others (specify)	Community health centre (CHC)	Primary health centre (PHC)	Primary health sub centre (PHS)	Maternity and child welfare centre (MCW)	T.B. clinic (TBC)	Hospital-allopathic (HA)			Hospital-alternative medicine (HO)	Dispensary (D)	Veterinary hospital (VH)	Mobile health clinic (MHC)	Family welfare centre (FWC)																																																																																			
15	16	17	18	19	20	21	22	23	24	25	26	27	28	29	30	31	2	1																																																																																			
								a		c	c		a				Khurigachhi	1233																																																																																			
						b		a		c	c						Ayma Haripur	1234																																																																																			
								1									Payan	1235																																																																																			
						c		a		c	c						Haripur	1236																																																																																			
								a		c	c						Panjipukur	1237																																																																																			
	c							1		c	c						Chanda	1238																																																																																			
								1		c	c						Badinan	1239																																																																																			
								a		c	c						Basta	1240																																																																																			
						c											Kharari	1241																																																																																			
						c	1	1					1				Harit	1242																																																																																			
										c	c						Derui	1243																																																																																			
						c	a	a		c	c						Ichhpur	1244																																																																																			
	a	a					a	a	a	a	a	a	a	a	a		Hadilpur	1245																																																																																			
	a	a					a	a	a	a	a	a	a		a	a	Bali Kukhari	1246																																																																																			
	a	a					a	1	a	a	a	a	a	a	a		Talchinan-Sanihati	1247																																																																																			
	a	a					a	a	a	a	a	a	a	a	a		Popai	1248																																																																																			
	a	a						1	1	1	a	a					Mirkhila	1249																																																																																			
	a	a					a	a	a	a	a	a	a	a			Aima Samsara	1250																																																																																			
	a	a					a	a	a	a	a	a	a	a	a		Keshabpur	1251																																																																																			
	a	a					a	a	a	a	a	a	a	a	a		Chaupala	1252																																																																																			
	a	a					a	a	a	a	a	a	a	a	a		Dhanijpur	1253																																																																																			
	a	a					a	1	1	1	a	a	1	a			Goswami Malipara	1254																																																																																			
	a	a					a	a	a	a	a	a	a	a	a		Dantra	1255																																																																																			
	a	a					a	1		a	a		a				Bhushali	1256																																																																																			
0						3						1						0						1						0						19						21						64						28						18						15						17						27						15						14						16 : Block T O T A L					

Serial Number	Name of Village	Number of Non-Government Medical Amenities available.							Availability of drinking water - Yes / No							
		Charitable non Govt. hospital/Nursing home.	Medical practitioner with MBBS Degree	Medical practitioner with other degree	Medical practitioner with no degree	Traditional practitioner and faith healer	Medicine Shop	Others	Tap water (Treated/Untreated)	Well water (Covered / Uncovered well)	Hand Pump	Tube wells / Bore well	Spring	River / Canal	Tank / Pond / Lake	Others
1	2	32	33	34	35	36	37	38	39	40	41	42	43	44	45	46
1233	Khurigachhi	0	0	0	0	0	0	0	No	No	No	Yes	No	No	Yes	No
1234	Ayma Hariipur	0	0	0	1	0	1	0	No	No	No	Yes	No	No	Yes	No
1235	Payan	0	0	0	5	0	0	0	No	No	No	Yes	No	Yes	Yes	No
1236	Hariipur	0	0	0	1	0	0	0	Yes	No	No	Yes	No	No	Yes	No
1237	Panjipukur	0	0	0	4	0	1	0	No	No	No	Yes	No	No	Yes	No
1238	Chanda	0	0	0	3	0	0	0	No	No	No	Yes	No	No	Yes	No
1239	Badinan	0	0	0	0	0	0	0	No	No	No	Yes	No	No	Yes	No
1240	Basta	0	0	0	0	0	0	0	No	No	No	Yes	No	No	Yes	No
1241	Kharari	0	0	0	0	0	0	0	No	No	Yes	No	No	No	No	No
1242	Harit	0	0	0	0	0	4	0	Yes	No	No	Yes	No	No	Yes	No
1243	Derui	0	0	0	0	0	0	0	No	No	No	Yes	No	No	Yes	No
1244	Ichhpur	1	0	0	1	0	5	0	Yes	No	No	Yes	No	No	Yes	No
1245	Hadilpur	0	0	0	0	0	0	0	No	No	Yes	Yes	No	Yes	Yes	No
1246	Bali Kukhari	0	0	0	0	0	0	0	No	No	Yes	Yes	No	Yes	Yes	No
1247	Talchinan-Sanihati	0	1	0	0	0	2	0	No	No	Yes	Yes	No	No	Yes	No
1248	Popai	0	0	0	0	0	0	0	No	No	Yes	Yes	No	No	Yes	No
1249	Mirkhila	0	1	0	1	0	0	0	No	No	Yes	Yes	No	Yes	Yes	No
1250	Aima Samsara	0	0	0	0	0	0	0	No	No	Yes	Yes	No	Yes	Yes	No
1251	Keshabpur	0	0	0	0	0	0	0	No	No	Yes	Yes	No	Yes	Yes	No
1252	Chaupala	0	1	0	0	0	0	0	No	No	Yes	Yes	No	No	Yes	No
1253	Dhanijpur	0	0	0	0	0	0	0	No	No	Yes	Yes	No	No	Yes	No
1254	Goswami Malipara	1	1	0	1	0	2	0	No	No	Yes	Yes	No	Yes	Yes	No
1255	Dantra	0	0	0	0	0	0	0	No	No	Yes	Yes	No	Yes	Yes	No
1256	Bhushali	0	0	0	0	0	0	0	No	No	Yes	Yes	No	Yes	Yes	No
Block T O T A L :		12	38	66	93	32	97	26	39	53	110	151	0	96	167	1

Availability of toilet & others Yes / No				Communication and transport facilities (If amenities available code -Yes is given except for Village Pin Code ,If not available within the village , the distance range code viz; a for < 5 Kms, b for 5-10 Kms and c for 10+ kms of nearest place where facility is available is given).								
Community toilet including bath.	Community toilet excluding bath.	Rural sanitary mart or sanitary hardware outlet available near the village.	Community bio- gas or recycle of waste for productive use.	Post office(PO)	Sub post office (SPO)	Post & Telegraph office (P&TO)	Village Pin Code	Telephones (Land lines)	Public call office (PCO)	Mobile phone coverage	Name of Village	Serial Number
47	48	49	50	51	52	53	54	55	56	57	2	1
No	No	No	No	a	a	a		a	b	a	Khurigachhi	1233
No	No	No	No			b		b	Yes	Yes	Ayma Haripur	1234
No	No	No	No		Yes	b		a	b	Yes	Payan	1235
No	No	No	No	a		b		Yes	Yes	Yes	Haripur	1236
No	No	No	No		a	b		Yes	Yes	Yes	Panjipukur	1237
No	No	No	No		a	b		a	Yes	Yes	Chanda	1238
No	No	No	No		a	b		Yes	Yes	b	Badinan	1239
No	No	No	No		a	b		a	a	b	Basta	1240
No	No	No	No	a	c	b		a	b	a	Kharari	1241
Yes	Yes	Yes	No	Yes		Yes		Yes	Yes	Yes	Harit	1242
No	No	No	No	a		b		Yes	Yes	Yes	Derui	1243
No	No	No	No	a	a	b		Yes	Yes	Yes	Ichhpur	1244
No	No	No	No	a	a	b		Yes	Yes	Yes	Hadilpur	1245
No	No	No	No	a	a	a		Yes	Yes	Yes	Bali Kukhari	1246
No	No	No	No	Yes	a	a		Yes	Yes	Yes	Talchinan-Sanihati	1247
No	No	No	No	a	a	a		Yes	Yes	Yes	Popai	1248
No	No	No	No	a	a	a		Yes	a	Yes	Mirkhila	1249
No	No	No	No	a	a	a		Yes	a	Yes	Aima Samsara	1250
No	No	No	No	a	a	a		Yes	Yes	Yes	Keshabpur	1251
No	No	No	No	a	a	a		Yes	Yes	Yes	Chaupala	1252
No	No	No	No	a	a	a		Yes	a	Yes	Dhanijpur	1253
No	No	No	No	Yes	a	a		Yes	Yes	Yes	Goswami Malipara	1254
No	No	No	No	a	a	a		Yes	Yes	Yes	Dantra	1255
No	No	No	No	a	a	a		Yes	Yes	b	Bhushali	1256
1	1	28	0	18	19	6	0	163	110	155	: Block T O T A L	

Communication and transport facilities (If amenities available code -Yes is given except for Village Pin Code ,If not available within the village , the distance range code viz; a for < 5 Kms, b for 5-10 Kms and c for 10+ kms of nearest place where facility is available is given).													Village connected to highway (If amenities available code viz; a for < 5 Kms, b for 5-10 Kms and c for 10+ kms of nearest place where facility is available is given).				
Serial Number	Name of Village	Internet cafes/ Common service centre (CSC)	Private courier facility	Bus service (Public & Private)	Railway stations	Auto/Modified Autos	Taxis and Vans	Tractors	Cycle-pulled rickshaws(Manual & Machine driven)	Carts driven by animals	Sea /River ferry service	Connected to national highway(NH)	Connected to state highway(SH)	Connected to major district road (MDR)	Connected to others district road	Pucca roads	
1	2	58	59	60	61	62	63	64	65	66	67	68	69	70	71	72	
1233	Khurigachhi	b	b	a	b	a	Yes	Yes	Yes	c	b	a	a	b	a	a	
1234	Ayma Hariipur	c	b	a	c	a	Yes	Yes	Yes	c	b	c	a	a		a	
1235	Payan	c	b	Yes	c	a	Yes	Yes	Yes	c	b	c	b			a	
1236	Haripur	b	b	a	c	a	Yes	Yes	Yes	c	b	c	a			Yes	
1237	Panjipukur	b	b	a	c	a	Yes	Yes	Yes	c	b	c	Yes			a	
1238	Chanda	b	a	b	c	b	Yes	Yes	Yes	c	b	c	Yes			a	
1239	Badinan	b	b	b	c	a	Yes	Yes	Yes	c	b	c	Yes			Yes	
1240	Basta	b	b	a	c	b	Yes	Yes	Yes	c	b	c	a			a	
1241	Kharari	b	a	a	c	c	Yes	Yes	Yes	c	b	c	c	c		a	
1242	Harit	c	b	Yes	b	Yes	Yes	Yes	Yes	c	a	b	c	Yes	Yes	Yes	
1243	Derui	b	a	a	b	b	Yes	Yes	Yes	c	b	c				a	
1244	Ichhpur	c	b	Yes	Yes	a	Yes	Yes	Yes	c	a	c	Yes	Yes		a	
1245	Hadilpur	a	a	a	a	a	a	Yes	Yes	c	b	a	a	a	a	a	
1246	Bali Kukhari	b	a	Yes	a	a	a	Yes	Yes	c	b	a	a	Yes	Yes	Yes	
1247	Talchinan-Sanihati	b	a	Yes	a	a	Yes	Yes	Yes	c	a	Yes	Yes	Yes	Yes	Yes	
1248	Popai	b	a	a	a	b	a	Yes	Yes	c	a	Yes	Yes	Yes	Yes	Yes	
1249	Mirkhila	b	a	b	a	a	Yes	Yes	a	c	a	Yes	Yes	Yes	Yes	Yes	
1250	Aima Samsara	a	a	a	a	a	a	a	a	c	b	a	a	a	a	a	
1251	Keshabpur	a	a	a	a	a	a	a	a	c	b	a	a	a	a	a	
1252	Chaupala	a	a	a	a	a	a	Yes	a	c	b	Yes	Yes	Yes	Yes	Yes	
1253	Dhanijpur	a	a	a	a	a	a	Yes	a	c	b	a	Yes		Yes	Yes	
1254	Goswami Malipara	c	a	Yes	a	a	Yes	Yes	Yes	c	a	Yes	Yes	Yes	Yes	Yes	
1255	Dantra	a	a	a	a	a	a	Yes	a	c	b	Yes	Yes	Yes	Yes	Yes	
1256	Bhushali	c	a	b	a	a	a	Yes	Yes	c	b	Yes	Yes	Yes	Yes	Yes	
Block T O T A L :		12	32	67	8	24	104	120	187	71	2	22	32	65	58	84	

ys,village roads, banks & credit societies
 :-Yes is given, If not available within the
 code viz; a for < 5 Kms, b for 5-10 Kms
 place where facility is available is given).

Availability of miscellaneous facilities (If amenities available code -Yes is given, If not
 available within the village , the distance range code viz; a for < 5 Kms, b for 5-10 Kms
 and c for 10+ kms of nearest place where facility is available is given).

73	74	75	76	77	78	79	80	81	82	83	84	85	86	87	Name of Village	Serial Number
Yes		Yes	a		c	Yes	Yes	c	Yes	Yes	a	Yes	Yes	Yes	Khurigachhi	1233
Yes		Yes	a		c	Yes	Yes	c	Yes	Yes	Yes	Yes	Yes	Yes	Ayma Haripur	1234
Yes			b		b	Yes	b	c	Yes	Yes	Yes	Yes	Yes	Yes	Payan	1235
Yes		Yes	a	b	b	Yes	Yes	c	Yes	Yes	Yes	Yes	Yes	Yes	Haripur	1236
Yes			a		b	Yes	Yes	c	a	Yes	Yes	Yes	Yes	Yes	Panjipukur	1237
Yes			b		b	Yes	Yes	c	Yes	Yes	Yes	Yes	Yes	Yes	Chanda	1238
a		Yes	b		b	Yes	Yes	c	Yes	Yes	Yes	Yes	Yes	Yes	Badinan	1239
a			a		b	Yes	a	c	a	Yes	Yes	a	Yes	Yes	Basta	1240
Yes		Yes	c	c	c	Yes	Yes	c	Yes	Yes	Yes	Yes	Yes	Yes	Kharari	1241
Yes		Yes	Yes		c	Yes	Yes	Yes	Yes	Yes	Yes	Yes	Yes	Yes	Harit	1242
Yes			a		b	Yes	Yes	c	Yes	Yes	Yes	Yes	Yes	Yes	Derui	1243
Yes			a		c	Yes	a	c	a	Yes	Yes	Yes	Yes	Yes	Ichhpur	1244
Yes	Yes		a	a	c	Yes	Yes	c	Yes	a	Yes	Yes	Yes	Yes	Hadilpur	1245
Yes	Yes		Yes	a	a	c	Yes	Yes	c	a	a	a	Yes	Yes	Bali Kukhari	1246
Yes	Yes		Yes	a	a	c	Yes	Yes	c	a	a	Yes	Yes	Yes	Talchinan-Sanihati	1247
Yes	Yes		Yes	a	a	c	Yes	a	c	a	Yes	a	Yes	Yes	Popai	1248
Yes	Yes		Yes	a	a	c	Yes	Yes	c	a	a	a	Yes	Yes	Mirkhila	1249
a	a		a	a	c	Yes	a	c	a	a	a	a	Yes	Yes	Aima Samsara	1250
Yes	Yes		a	a	c	Yes	a	c	a	a	a	a	Yes	Yes	Keshabpur	1251
Yes	Yes		a	a	c	Yes	a	c	a	a	a	a	Yes	Yes	Chaupala	1252
Yes	Yes		a	a	c	Yes	a	c	a	a	a	a	Yes	Yes	Dhanijpur	1253
Yes	Yes		Yes	Yes	a	Yes	Yes	Yes	c	Yes	Yes	a	Yes	Yes	Goswami Malipara	1254
Yes	Yes		Yes	a	a	c	Yes	a	c	a	a	a	Yes	Yes	Dantra	1255
Yes	Yes		Yes	Yes	a	Yes	Yes	a	c	a	a	a	Yes	Yes	Bhushali	1256
161	31	21	103	26	2	31	191	157	24	136	142	143	189	191	: Block T O T A L	

Availability of miscellaneous facilities (If amenities available code -Yes is given, If not available within the village , the distance range code viz; a for < 5 Kms, b for 5-10 Kms and c for 10+ kms of nearest place where facility is available is given).												Availability of electricity (Yes/No)			
Serial Number	Name of Village	ASHA (Accredited Social Health Activist)	Community centre with/without TV	Sports Field,	Sports Club / Recreation Centre	Cinema / Video Hall	Public Library	Public Reading Room	Newspaper Supply	Assembly Polling station	Birth & Death Registration Office	Power Supply for Domestic Use (ED)	Power Supply for Agricultural Use (EAG)	Power Supply for Commercial Use (EC)	Power Supply for All Uses (EA)
1	2	88	89	90	91	92	93	94	95	96	97	98	99	100	101
1233	Khurigachhi	Yes	Yes	Yes	Yes	Yes	Yes	Yes	Yes	Yes	Yes	Yes	No	No	No
1234	Ayma Hariipur	Yes	Yes	Yes	a	a	Yes	Yes	Yes	c	Yes	Yes	Yes	No	No
1235	Payan	Yes	Yes	Yes	Yes	b	Yes	Yes	Yes	Yes	Yes	Yes	Yes	No	No
1236	Hariipur	Yes	Yes	Yes	Yes	Yes	Yes	Yes	Yes	Yes	Yes	Yes	Yes	No	No
1237	Panjipukur	Yes	Yes	Yes	Yes	a	a	Yes	Yes	c	Yes	Yes	Yes	No	No
1238	Chanda	Yes	Yes	Yes	Yes	b	Yes	Yes	Yes	c	Yes	Yes	Yes	No	No
1239	Badinan	Yes	Yes	Yes	Yes	Yes	Yes	Yes	Yes	Yes	Yes	Yes	Yes	Yes	Yes
1240	Basta	Yes	Yes	Yes	Yes	a	Yes	Yes	Yes	Yes	Yes	Yes	No	No	No
1241	Kharari	Yes	Yes	Yes	Yes	Yes	Yes	Yes	Yes	Yes	Yes	Yes	Yes	No	No
1242	Harit	Yes	Yes	Yes	Yes	Yes	Yes	Yes	Yes	Yes	Yes	Yes	Yes	Yes	Yes
1243	Derui	Yes	Yes	Yes	Yes	a	a	Yes	Yes	c	Yes	Yes	Yes	No	No
1244	Ichhpur	Yes	Yes	Yes	Yes	Yes	Yes	Yes	Yes	Yes	Yes	Yes	No	Yes	No
1245	Hadilpur	Yes	Yes	Yes	Yes	Yes	a	Yes	Yes	Yes	Yes	Yes	No	No	No
1246	Bali Kukhari	Yes	Yes	Yes	Yes	a	Yes	Yes	Yes	Yes	a	Yes	Yes	Yes	Yes
1247	Talchinan-Sanihati	Yes	Yes	Yes	Yes	a	Yes	Yes	Yes	Yes	Yes	Yes	Yes	Yes	Yes
1248	Popai	Yes	Yes	Yes	Yes	a	Yes	Yes	Yes	Yes	a	Yes	Yes	Yes	Yes
1249	Mirkhila	Yes	Yes	Yes	Yes	a	Yes	Yes	Yes	Yes	Yes	Yes	Yes	Yes	Yes
1250	Aima Samsara	a	Yes	Yes	Yes	Yes	Yes	Yes	Yes	a	a	Yes	Yes	Yes	Yes
1251	Keshabpur	a	Yes	a	a	Yes	Yes	Yes	Yes	Yes	a	Yes	Yes	Yes	Yes
1252	Chaupala	Yes	Yes	Yes	Yes	a	Yes	Yes	Yes	Yes	a	Yes	No	No	No
1253	Dhanijpur	Yes	Yes	a	Yes	a	Yes	Yes	Yes	a	a	Yes	No	No	No
1254	Goswami Malipara	Yes	Yes	Yes	Yes	a	Yes	Yes	Yes	Yes	Yes	Yes	Yes	Yes	Yes
1255	Dantra	Yes	Yes	a	Yes	a	Yes	Yes	Yes	Yes	a	Yes	No	No	No
1256	Bhushali	Yes	Yes	Yes	Yes	Yes	Yes	Yes	Yes	Yes	Yes	Yes	Yes	Yes	Yes
Block T O T A L :		185	167	186	159	119	140	166	190	180	142	193	150	141	132

Nearest Town		Land Use							
		Area under different types of land use (in hectares rounded up to one decimal place)							
Name	Distance range code i.e. a for < 5 Kms, b for 5-10 Kms and c for 10+ kms .	Forests	Area under Non-agricultural Uses	Barren and Un-cultivable land	Permanent Pastures and Other Grazing Lands	Land Under Miscellaneous Tree Crops etc.	Culturable Waste Land	Name of Village	Serial Number
102	103	104	105	106	107	108	109	2	1
CHINSURAH	b	0	31.7	0	0	0	0	0 Khurigachhi	1233
CHINSURAH	b	0	55.7	0	0	0	0	0 Ayma Haripur	1234
CHINSURAH	b	0	17.8	0	0	0	0	0 Payan	1235
CHINSURAH	b	0	27.9	0	0	0	0	0 Hariipur	1236
CHINSURAH	b	0	11.7	0	0	0	0	0 Panjipukur	1237
CHINSURAH	b	0	7.6	0	0	0	16.2	0 Chanda	1238
CHINSURAH	b	0	74.8	0	0	0	0	0 Badinan	1239
CHINSURAH	b	0	12.7	0	0	0	0	0 Basta	1240
CHINSURAH	b	0	16.5	0	0	0	0	0 Kharari	1241
CHINSURAH	b	0	95.4	0	0	0	0	0 Harit	1242
CHINSURAH	b	0	20.7	0	0	0	0	0 Derui	1243
CHINSURAH	b	0	11.8	0	0	0	0	0 Ichhpur	1244
CHINSURAH	b	0	12.1	0	0	0	0	0 Hadilpur	1245
CHINSURAH	b	0	36.8	0	0	0	0	0 Bali Kukhari	1246
CHINSURAH	b	0	141.2	0	0	0	0.3	0 Talchinan-Sanihati	1247
CHINSURAH	b	0	42.3	0	0	0	0	0 Popai	1248
CHINSURAH	b	0	36.3	0	0	0	0	0 Mirkhila	1249
CHINSURAH	b	0	16.3	0	0	0	0	0 Aima Samsara	1250
CHINSURAH	b	0	11.8	0	0	0	0	0 Keshabpur	1251
CHINSURAH	b	0	22.9	0	0	0	0	0 Chaupala	1252
CHINSURAH	b	0	8.4	0	0	0	0	0 Dhanijpur	1253
CHINSURAH	b	0	81	0	0	0	0	0 Goswami Malipara	1254
CHINSURAH	b	0	32.5	0	0	0	0	0 Dantra	1255
CHINSURAH	b	0	32.4	0	0	0	0	0 Bhushali	1256
0	0	0	5599.7	0	0	0	1142.7	: Block T O T A L	

Land Use												
Area under different types of land use (in hectares rounded up to one decimal place)							Area irrigated by source (in hectare).					
Serial Number	Name of Village	Fallow lands other than current fallows	Current Fallows	Net Area Sown	Total Irrigated Land Area	Total Un-irrigated Land Area	Canals (C)	Wells/Tube-wells(W/TW)	Tanks/Lakes(T/L)	Water Falls(WF)	Others(O)	
1	2	110	111	112	113	114	115	116	117	118	119	
1233	Khurigachhi	0	0	145.7	119.4	26.3	0	18.2	0	0	101.2	
1234	Ayma Hariipur	0	0	167.2	150.5	16.7	0	80.9	0	0	69.6	
1235	Payan	0	0	53.9	48.6	5.3	32.4	8.1	0	0	8.1	
1236	Hariipur	0	0	82.6	74.5	8.1	0	74.5	0	0	0	
1237	Panjipukur	0	0	35.2	31.6	3.6	0	31.6	0	0	0	
1238	Chanda	0	0	52.7	48.2	4.5	0	32.8	7.3	0	8.1	
1239	Badinan	0	0	222.2	203.9	18.3	0	121.4	4	0	78.5	
1240	Basta	0	0	61.9	57.2	4.7	0	40.5	7	0	9.7	
1241	Kharari	0	0	49	44.1	4.9	0	44.1	0	0	0	
1242	Harit	0	0	286.5	257.8	28.7	0	0	257.8	0	0	
1243	Derui	0	0	61.5	55.4	6.1	0	55.4	0	0	0	
1244	Ichhpur	0	0	35.6	32	3.6	0	32	0	0	0	
1245	Hadilpur	0	0	52.2	44.1	8.1	0	40.5	3.6	0	0	
1246	Bali Kukhari	0	0	129.9	90.6	39.3	40.5	46.5	3.6	0	0	
1247	Talchinan-Sanihati	0	0	386.5	333.4	53.1	80.9	202.3	50.2	0	0	
1248	Popai	0	0	178.1	124.6	53.4	35.6	56.7	32.4	0	0	
1249	Mirkhila	0	0	167.9	117.8	50.2	0	99.1	18.6	0	0	
1250	Aima Samsara	0	0	71.2	49.7	21.4	0	48.5	1.2	0	0	
1251	Keshabpur	0	0	132.3	92.3	40.1	0	80.9	11.3	0	0	
1252	Chaupala	0	0	45.7	32	13.8	0	28.3	3.6	0	0	
1253	Dhanijpur	0	0	35.6	24.7	10.9	0	22.7	2	0	0	
1254	Goswami Malipara	0	0	311.2	182.1	129.1	0	157.8	24.3	0	0	
1255	Dantra	0	0	136	95.1	40.9	2	91	2	0	0.1	
1256	Bhushali	0	0	132.3	92.3	40.1	47.8	40.5	4	0	0	
Block T O T A L :		0	0	21825	16994	4832.3	2495.9	9708.3	2954.2	0	0	

Name of three most important commodities manufactured			Name of Village	Serial Number
First	Second	Third		
120	121	122	2	1
			Khurigachhi	1233
			Ayma Haripur	1234
			Payan	1235
			Haripur	1236
			Panjipukur	1237
			Chanda	1238
			Badinan	1239
			Basta	1240
			Kharari	1241
			Harit	1242
			Derui	1243
Bricks			Ichhpur	1244
Chikon Goods			Hadilpur	1245
Chikon Goods			Bali Kukhari	1246
Chikon Goods			Talchinan-Sanihati	1247
Chikon Goods			Popai	1248
Chikon Goods			Mirkhila	1249
			Aima Samsara	1250
Chikon Goods			Keshabpur	1251
Chikon Goods.			Chaupala	1252
			Dhanijpur	1253
			Goswami Malipara	1254
Chikon Goods			Dantra	1255
			Bhushali	1256
			: Block T O T A L	

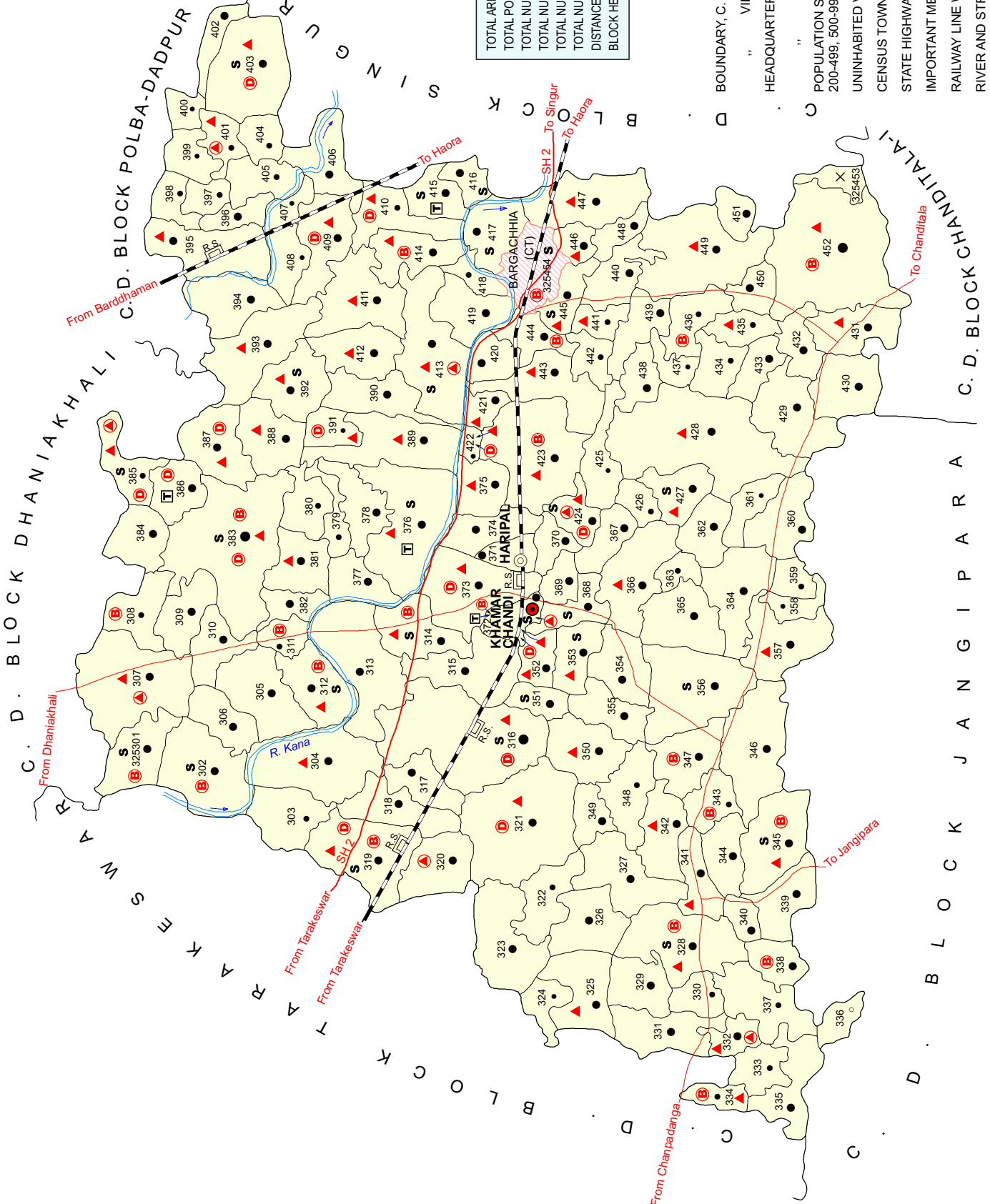
INDIA
WEST BENGAL
C. D. BLOCK HARIPAL
DISTRICT HUGLI



- HIGH SCHOOL / INTER COLLEGE **S**
- TECHNICAL INSTITUTIONS **T**
- BANK **B**
- DISPENSARY **D**
- PRIMARY HEALTH CENTRE **▲**
- OTHER MEDICAL SERVICES **▲**

TOTAL AREA OF THE C. D. BLOCK	184.42 Sq. Kms.
TOTAL POPULATION OF THE C. D. BLOCK	261073
TOTAL NUMBER OF VILLAGES	153
TOTAL NUMBER OF UNINHABITED VILLAGES	152
TOTAL NUMBER OF CENSUS TOWNS	1
TOTAL NUMBER OF STATUTORY TOWNS	NIL
DISTANCE FROM DISTRICT HEADQUARTERS TO C. D. BLOCK HEADQUARTERS (APPROX.)	38 Kms.

- BOUNDARY, C. D. BLOCK
- " VILLAGE WITH MDDS CODE
- HEADQUARTERS : POLICE STATION
- " C. D. BLOCK
- POPULATION SIZE OF VILLAGES: BELOW 200, 200-499, 500-999, 1000-4999, 5000 AND ABOVE
- UNINHABITED VILLAGE WITH MDDS CODE
- CENSUS TOWN WITH MDDS CODE
- STATE HIGHWAY
- IMPORTANT METALLED ROADS
- RAILWAY LINE WITH STATION, BROAD GAUGE
- RIVER AND STREAM



From Bardhaman

From Dhaniakhal

From Tarakeswar

From Chhapdanga

To Jangipara

To Chanditala

To Haora

To Singur

To Haora

Alphabetical List of Villages

Name of the CD Block : Haripal

CD Block Code (2011) : 0195

Sl. No.	Name of the Village	PLCN 2001	MDDS PLCN 2011
1	2	3	4
1	Abhirampur	01913700	325426
2	Aimachapsara	01911500	325404
3	Ajodhya Kasipur	01901300	325302
4	Alampur	01914700	325436
5	Alipur	01901800	325307
6	Amgachhi	01909300	325382
7	Aminpur	01908200	325371
8	Anantapur	01914000	325429
9	Ankapara	01909800	325387
10	Bade Digaria	01911900	325408
11	Baganbati	01913200	325421
12	Bahir Khanda	01903000	325319
13	Baje Ichhlampur	01912100	325410
14	Bakula	01911300	325402
15	Baladbandha	01902400	325313
16	Balia	01901500	325304
17	Bamanjol	01910400	325393
18	Bandipur	01912400	325413
19	Baramba	01906200	325351
20	Basudebpur	01902500	325314
21	Basuri	01904200	325331
22	Bhagabatipur	01902200	325311
23	Bharamallabhpur	01904100	325330
24	Bhupatipur	01904700	325336
25	Bhurisit Khejuria	01906900	325358
26	Bijaypur	01916000	325448
27	Biprapur	01916200	325450
28	Brahmanpara	01908600	325375
29	Chaitanyapur	01907400	325363
30	Chak Ananta	01906400	325353
31	Chak Chandinagar	01907800	325367
32	Chak Dumur	01903400	325323
33	Chandanpur	01910600	325395
34	Chandbati	01905500	325344
35	Chandi Nagar	01908000	325369
36	Chapsara	01911200	325401
37	Chautara	01902600	325315
38	Chitrashali	01909900	325388

Alphabetical List of Villages

Name of the CD Block : Haripal

CD Block Code (2011) : 0195

Sl. No.	Name of the Village	PLCN 2001	MDDS PLCN 2011
1	2	3	4
39	Dakshin Ramchandrapur	01913600	325425
40	Dakshinkul	01913100	325420
41	Dalapatipur	01905300	325342
42	Dangamaheshpur	01916300	325451
43	Dank	01912000	325409
44	Dhanyahana	01916100	325449
45	Dignagar	01907000	325359
46	Dilalpur	01912200	325411
47	Dipa	01905200	325341
48	Dipagaja	01905400	325343
49	Dogeria	01911000	325399
50	Dulla	01903100	325320
51	Durgapur	01915200	325441
52	Dwarhatta	01905600	325345
53	Enayetpur	01915900	325447
54	Faridpur	01910500	325394
55	Gabati	01907500	325364
56	Gaja	01910300	325392
57	Gazipur	01915400	325443
58	Ghatra	01908800	325377
59	Gopal Prosad	01904900	325338
60	Gopinagar	01908400	325373
61	Gosha	01907300	325362
62	Gushkara	01915100	325440
63	Hamir Gachhi	01913300	325422
64	Hara	01908500	325374
65	Harat	01910800	325397
66	Haripal	01907900	325368
67	Harishpur	01901400	325303
68	Hasimpur	01912900	325418
69	Ichapur	01902800	325317
70	Ichhlampur	01912500	325414
71	Ilipur	01914200	325431
72	Jadabbati	01913000	325419
73	Jagajibanpur	01905800	325347
74	Jamai Bati	01908700	325376
75	Jejur	01909400	325383
76	Jhinka	01914900	325438

Alphabetical List of Villages

Name of the CD Block : Haripal

CD Block Code (2011) : 0195

Sl. No.	Name of the Village	PLCN 2001	MDDS PLCN 2011
1	2	3	4
77	Jigra	01902900	325318
78	Jinpur	01909500	325384
79	Jot Radhaballabh	01914300	325432
80	Joyrampur	01904500	325334
81	Kaikala	01902700	325316
82	Kalachhara	01909600	325385
83	Kamalpur	01914500	325434
84	Kamdebpur	01905100	325340
85	Kamrajpur	01905900	325348
86	Kanakpur	01906100	325350
87	Kangai	01911100	325400
88	Kankrajol	01909200	325381
89	Kasimerpur	01912300	325412
90	Khamar Chandi	01908300	325372
91	Khanakhanpur	01910100	325390
92	Khejuria	01906800	325357
93	Kinkarkati	01912700	325416
94	Krishna Ballabhbat	01906600	325355
95	Krishnabati	01915300	325442
96	Krishnapur	01906300	325352
97	Kulpai	01914600	325435
98	Kulubati Bhagabatipur	01906700	325356
99	Kumirgarre	01916500	325453
100	Kumragari	01910900	325398
101	Lakshmanpur	01911800	325407
102	Lalpur	01910000	325389
103	Madanmohonpur	01911700	325406
104	Maheshwarpur	01904600	325335
105	Mahisatikri	01911400	325403
106	Malia	01913400	325423
107	Manirampur	01902000	325309
108	Mannapara	01909000	325379
109	Meshera	01909700	325386
110	Mirerchak	01915000	325439
111	Mirzzapur	01910200	325391
112	Mora	01903600	325325
113	Musapur	01913800	325427
114	Nalikul	01915800	325446

Alphabetical List of Villages

Name of the CD Block : Haripal

CD Block Code (2011) : 0195

Sl. No.	Name of the Village	PLCN 2001	MDDS PLCN 2011
1	2	3	4
115	Nao Para	01904000	325329
116	Nawapara	01915600	325445
117	Naya Nagar	01901900	325308
118	Paharpur	01907200	325361
119	Panchgachhia	01903800	325327
120	Panischeola	01902300	325312
121	Panrra	01913900	325428
122	Parbbatipur	01905700	325346
123	Parjana	01912600	325415
124	Paschim Gopinathpur	01903900	325328
125	Paschim Joykrishnapur	01907700	325366
126	Paschim Mallikpur	01906000	325349
127	Paschim Narayanpur	01903200	325321
128	Porra	01910700	325396
129	Prasadpur	01914400	325433
130	Purba Jaykrishnapur	01914800	325437
131	Purbba Gopinathpur	01912800	325417
132	Purbba Mallikpur	01914100	325430
133	Purbba Narayanpur	01909100	325380
134	Radha Krisnapur	01907600	325365
135	Raghubati	01908100	325370
136	Raghunathpur	01906500	325354
137	Rajaballabhbat	01908900	325378
138	Sahapur	01915500	325444
139	Sahara	01904800	325337
140	Santipur	01913500	325424
141	Satghari	01902100	325310
142	Shibrampur	01901700	325306
143	Shripatipur	01916400	325452
144	Shrirampur	01904400	325333
145	Sipai Gachhi	01907100	325360
146	Sirazpur	01904300	325332
147	Sodpur	01903700	325326
148	Sonatikri	01901600	325305
149	Sultanpur	01901200	325301
150	Sundarpur	01903500	325324
151	Tajpur	01903300	325322
152	Taldaha	01905000	325339

Alphabetical List of Villages

Name of the CD Block : Haripal

CD Block Code (2011) : 0195

Sl. No.	Name of the Village	PLCN 2001	MDDS PLCN 2011
1	2	3	4
153	Uttar Ramchandrapur	01911600	325405

Census of India 2011
Amenities and Land use

Serial Number	Name of Village	Location code no.	Total area of the village (in hectares rounded up to one decimal place)	Total population (2011 census)	Number of households (2011 census)	Number of educational amenities available in village, the distance range code viz; a for 0-5 kms, b for 5-10 kms, c for 10+ kms of nearest place where facility is available							
						Pre-Primary school (PP)	Primary school (P)	Middle school (M)	Secondary School (S)	Senior Secondary school (SS)	Degree college of arts science & commerce (ASC)	Engineering college(EC)	Medical college (MC)
1	2	3	4	5	6	7	8	9	10	11	12	13	14

Name of District:-Hugli
Name of CD Block:-Haripal

1257	Sultanpur	325301	129.1	1542	396	1	1	1	1	1	c	c	c
1258	Ajodhya Kasipur	325302	211	3267	814	3	3	a	a	1	c	c	c
1259	Harishpur	325303	123.7	769	188	1	1	b	a	a	b	c	c
1260	Balia	325304	243	3116	763	1	1	b	a	a	b	c	c
1261	Sonatikri	325305	173.8	1812	441	2	2	1	b	b	b	c	c
1262	Shibrampur	325306	95.5	1033	265	2	2	a	a	b	b	c	c
1263	Alipur	325307	283.1	3294	743	2	2				b	b	c
1264	Naya Nagar	325308	102.4	967	239	1	1						
1265	Manirampur	325309	107.5	1371	282	1	1						
1266	Satghari	325310	92.6	1601	359	3	3	1					
1267	Bhagabatipur	325311	52.8	636	155	2	1	1	a		a	c	c
1268	Panishheola	325312	132.8	1793	423	1	1			1	b	c	c
1269	Baladbandha	325313	266.5	3568	902	3	3				a	a	
1270	Basudebpur	325314	133.3	2328	550	2	2	1	1	1	1	a	1
1271	Chautara	325315	172.9	2258	515	3	3	2	a	a	a	c	c
1272	Kaikala	325316	416.7	5571	1361	2	1	2	1	1	b		
1273	Ichapur	325317	82.3	1911	514	1	1	a	a	a	b		
1274	Jigra	325318	121.4	1061	229	1	1				a	b	c
1275	Bahir Khanda	325319	214.4	3861	909	3	3	1	1	1	b	c	c
1276	Dulla	325320	126.6	2232	513	1	2	b	a	a	b	c	c
1277	Paschim Narayanpur	325321	368.4	4184	991	2	2	2	b	b	c	c	c
1278	Tajpur	325322	114.5	934	218	b	a	b	b	b	b	b	b
1279	Chak Dumur	325323	156.4	1273	287	1	1	b	b	b	b	b	
1280	Sundarpur	325324	59.1	425	104	1	1	b	b	b	b	b	b
1281	Mora	325325	139.4	2282	552	2	2	1	a		c		
1282	Sodpur	325326	133	2007	445	2	2		b		c		
1283	Panchgachhia	325327	170	1194	298	1	1	c	a	c	c	c	c
1284	Paschim Gopinathpur	325328	224.4	2709	617	2	2	1	1	c	c	c	c
1285	Nao Para	325329	106.6	1437	323	1	2		a	a	c	c	c
1286	Bharamallabhpur	325330	63	603	153	1	2		a	a	c	c	c
1287	Basuri	325331	129.1	1319	286	2	3	a	a	a	b	c	c
1288	Sirazpur	325332	69.4	1347	304	1	2	b	b	b	c		
1289	Shrirampur	325333	70	620	138	1	1	a	a		b		
1290	Joyrampur	325334	46.3	935	218	1	1				b		
1291	Maheshwarpur	325335	119.1	1252	280	1	1				b		
1292	Bhupatipur	325336	49.1	52	14	b	a	a		a	a		
1293	Sahara	325337	146.9	974	198	b	a	a	a	a	a	c	
1294	Gopal Prosad	325338	72.8	1000	195	1	1	a	a	a	c		
1295	Taldaha	325339	94.5	1004	243	1	1	a	a	a	b		
1296	Kamdebpur	325340	42.7	1181	284	1	1	a	a	a	c		
1297	Dipa	325341	91	1764	439	2	2		a	a	a	b	c

- Village Directory

(As in 2009)

le. (If not available within the < 5 Kms, b for 5-10 Kms and c cility is available is given).						Number of Medical Amenities available. (If not available within the village , the distance range code viz; a for < 5 Kms, b for 5-10 Kms and c for 10+ kms of nearest place where facility is available is given).												
Management institute (MI)	Polytechnic (Pt)	Vocational training school /ITI	Non-formal training centre (NFTC)	Special school for disabled (SSD)	Others (specify)	Community health centre (CHC)	Primary health centre (PHC)	Primary health sub centre (PHS)	Maternity and child welfare centre (MCW)	T.B. clinic (TBC)	Hospital-allopathic (HA)	Hospital-alternative medicine (HO)	Dispensary (D)	Veterinary hospital (VH)	Mobile health clinic (MHC)	Family welfare centre (FWC)	Name of Village	Serial Number
15	16	17	18	19	20	21	22	23	24	25	26	27	28	29	30	31	2	1

Location CodeNo:-338

Location CodeNo:-0195

c	c	c	c	c		c	b	a	c	c	c	c	c	c	b	b	Sultanpur	1257
c	c	c	c	c		c	b		c	c	c	c	c	c	b	b	Ajodhya Kasipur	1258
2	c	c	b	c		b	b	a	b	b	b	c	a	b		a	Harishpur	1259
c	c	c	b	c		b	b	1	a	b	b	c	a	b		a	Balia	1260
c	c	c	b	c		b	a	a	c	b	b	b	b	b	b	a	Sonatikri	1261
c	c	c	c	c		a	b	a	c	c	b	b	b	b		a	Shibrampur	1262
c			a	c			1	1									Alipur	1263
						c	b	b	c	c	c	c	c	c	b	b	Naya Nagar	1264
						b	a	a	b	b	b	c	b	b	b	a	Manirampur	1265
						b	a	a	b	b	b	c	b	b	b	a	Satghari	1266
c	c	b	a	b		c	a		c	c	b	b	b	b	b		Bhagabatipur	1267
c	c	c	b	c		c	a		1	c	c	b	b	b	c		Panischeola	1268
						a	a				c						Baladbandha	1269
						a	a	1									Basudebpur	1270
c	c	a		c		a	a	a	a	a	a			a			Chautara	1271
						b	b	1						1	b		Kaikala	1272
						b	a				b	a	a				Ichapur	1273
c	c	c	b	c		b	b	a	b	b	b	c	a	b		b	Jigra	1274
c	c	c	b	c		b	b	1	b	b	b	c		1	b	b	Bahir Khanda	1275
c	c	c	b	c		1	1	a	a	b	b			b		a	Dulla	1276
c	c	c	c	c		1	c	1	b	c	c			3	c	b	Paschim Narayanpur	1277
c	c					b	b	a	b	b	b		b	b			Tajpur	1278
				a		c	c	a	b	b	b	b	b	b			Chak Dumur	1279
						b	b	a	b	b	b		b				Sundarpur	1280
						c		1									Mora	1281
						c	a										Sodpur	1282
c	c	c	c	c		c	c	a	c	c	c	c	c	c		c	Panchgachhia	1283
c	c	c	c	c		c	c	1	c	c	c	c	c	c	a	c	Paschim Gopinathpur	1284
c	c	c	c	c		c	c	a	c	c	c	c	c	c	c	c	Nao Para	1285
c	c	c	c	c		c	c	a	c	c	c	c	c	c	c	c	Bharamallabhpur	1286
c	c	c	c	c		c	c	a	c	c	c	c	c	c	c	c	Basuri	1287
						1	1	1	1	1	1	1					Sirazpur	1288
						c	c	a	c	c	c	c	c	c		c	Shrirampur	1289
						c	c	1	c	c	c	c	c	c		c	Joyrampur	1290
						c	c	a	c	c	c	c	c	c		c	Maheshwarpur	1291
						c	c	c	c	c	c	c	c	c	c	c	Bhupatipur	1292
						a	c	c	c	c	c						Sahara	1293
						c	c	c	c	c							Gopal Prosad	1294
c	c	c		c		b	a	a	b	b	b	a	a		b		Taldaha	1295
c	c	c		c		c	c	a	a	c	c	c	a	a		c	Kamdebpur	1296
c	c	c		c		b	b	1	b	b	b			c	a	b	Dipa	1297

Serial Number	Name of Village	Number of Non-Government Medical Amenities available.							Availability of drinking water - Yes / No							
		Charitable non Govt. hospital/Nursing home.	Medical practitioner with MBBS Degree	Medical practitioner with other degree	Medical practitioner with no degree	Traditional practitioner and faith healer	Medicine Shop	Others	Tap water (Treated/Untreated)	Well water (Covered / Uncovered well)	Hand Pump	Tube wells / Bore well	Spring	River / Canal	Tank / Pond / Lake	Others
1	2	32	33	34	35	36	37	38	39	40	41	42	43	44	45	46

1257	Sultanpur	0	0	0	0	0	0	0	0	Yes	Yes	Yes	No	No	Yes	Yes	No
1258	Ajodhya Kasipur	0	0	0	0	0	0	0	0	Yes	Yes	Yes	No	No	Yes	Yes	No
1259	Harishpur	0	0	1	1	1	1	1	1	No	No	Yes	No	No	No	No	No
1260	Balia	0	1	1	1	1	1	1	0	Yes	No	Yes	No	No	No	No	No
1261	Sonatikri	0	0	0	0	0	0	0	0	Yes	No	Yes	Yes	No	No	No	No
1262	Shibrampur	0	0	0	0	0	0	0	0	Yes	Yes	Yes	No	No	No	Yes	No
1263	Alipur	0	0	0	0	0	0	0	0	No	No	Yes	No	No	Yes	Yes	No
1264	Naya Nagar	0	1	0	0	0	0	0	0	No	Yes	Yes	No	No	Yes	Yes	No
1265	Manirampur	0	0	0	0	0	0	0	0	No	No	Yes	No	No	Yes	Yes	No
1266	Satghari	0	0	0	1	0	1	0	Yes	No	Yes	No	No	Yes	Yes	Yes	No
1267	Bhagabatipur	0	0	0	0	0	1	0	Yes	Yes	No	No	No	No	No	No	No
1268	Panishoola	0	0	0	0	0	0	0	Yes	No	Yes	Yes	No	No	No	No	No
1269	Baladbandha	0	0	0	0	0	0	0	0	No	No	Yes	Yes	No	Yes	Yes	No
1270	Basudebpur	0	0	2	0	2	3	0	No	No	Yes	Yes	No	Yes	Yes	Yes	No
1271	Chautara	0	2	2	1	0	1	0	No	No	Yes	No	No	Yes	Yes	Yes	No
1272	Kaikala	0	0	2	5	0	2	0	No	No	Yes	No	No	Yes	Yes	Yes	No
1273	Ichapur	0	0	0	1	0	0	0	No	No	Yes	No	No	Yes	Yes	Yes	No
1274	Jigra	0	0	0	0	0	0	0	No	No	Yes	No	No	No	No	No	No
1275	Bahir Khanda	0	0	0	1	0	3	0	No	No	Yes	No	No	No	No	No	No
1276	Dulla	0	0	3	1	0	0	0	No	No	Yes	No	No	No	No	No	No
1277	Paschim Narayanpur	0	0	0	4	0	0	0	No	No	Yes	No	No	No	No	No	No
1278	Tajpur	0	0	0	1	0	0	0	No	No	Yes	No	No	No	No	No	No
1279	Chak Dumur	0	0	0	0	0	0	0	No	No	Yes	No	No	No	No	No	No
1280	Sundarpur	0	0	0	1	0	0	0	Yes	No	Yes	No	No	No	No	No	No
1281	Mora	0	0	0	4	0	2	0	No	No	Yes	No	No	No	No	No	No
1282	Sodpur	0	0	0	1	0	0	0	No	No	Yes	No	No	No	No	No	No
1283	Panchgachhia	0	0	0	0	0	0	0	No	No	Yes	Yes	No	Yes	Yes	Yes	No
1284	Paschim Gopinathpur	0	0	0	0	0	0	0	No	No	Yes	Yes	No	Yes	Yes	Yes	No
1285	Nao Para	0	0	0	0	0	0	0	Yes	No	Yes	No	No	No	Yes	Yes	No
1286	Bharamallabhpur	0	0	0	0	0	0	0	Yes	No	Yes	No	No	No	Yes	Yes	No
1287	Basuri	0	0	0	2	0	0	0	Yes	No	Yes	Yes	No	No	Yes	Yes	No
1288	Sirazpur	0	2	2	2	2	2	2	No	No	Yes	Yes	No	No	Yes	Yes	No
1289	Shrirampur	0	0	0	0	0	0	0	No	No	Yes	No	No	No	Yes	Yes	No
1290	Joyrampur	0	0	0	0	0	0	0	No	No	Yes	No	No	No	Yes	Yes	No
1291	Maheshwarpur	0	0	0	0	0	0	0	No	No	Yes	No	No	No	Yes	Yes	No
1292	Bhupatipur	2	2	2	2	2	2	2	No	No	Yes	Yes	No	No	Yes	Yes	No
1293	Sahara	0	0	0	0	0	0	0	No	No	Yes	Yes	No	No	Yes	Yes	No
1294	Gopal Prosad	0	0	0	0	0	0	0	No	No	Yes	Yes	No	No	Yes	Yes	No
1295	Taldaha	0	1	0	0	0	0	0	No	No	Yes	No	No	Yes	Yes	Yes	No
1296	Kamdebpur	0	0	0	0	0	0	0	No	No	Yes	No	No	Yes	Yes	Yes	No
1297	Dipa	0	1	1	1	1	1	1	0	No	Yes	Yes	Yes	No	Yes	Yes	Yes

Availability of toilet & others Yes / No				Communication and transport facilities (If amenities available code -Yes is given except for Village Pin Code ,If not available within the village , the distance range code viz; a for < 5 Kms, b for 5-10 Kms and c for 10+ kms of nearest place where facility is available is given).								
Community toilet including bath.	Community toilet excluding bath.	Rural sanitary mart or sanitary hardware outlet available near the village.	Community bio- gas or recycle of waste for productive use.	Post office(PO)	Sub post office (SPO)	Post & Telegraph office (P&TO)	Village Pin Code	Telephones (Land lines)	Public call office (PCO)	Mobile phone coverage	Name of Village	Serial Number
47	48	49	50	51	52	53	54	55	56	57	2	1

No	No	No	No	c	a	a	712410	Yes	Yes	Yes	Sultanpur	1257
No	No	No	No	c	Yes	Yes	712410	Yes	Yes	Yes	Ajodhya Kasipur	1258
No	No	No	No	c	b	b	712405	Yes	Yes	Yes	Harishpur	1259
No	No	No	No	c	b	c	712405	Yes	Yes	Yes	Balia	1260
No	No	No	No	a		b	712405	Yes	Yes	Yes	Sonatikri	1261
No	No	No	No	b	a	b	712405	Yes	b	Yes	Shibrampur	1262
No	No	No	No		Yes	b	712701	Yes	Yes	Yes	Alipur	1263
No	No	Yes	No	a	b	c	712403	Yes	Yes	Yes	Naya Nagar	1264
No	No	Yes	No	a	b	b	712304	Yes	b	Yes	Manirampur	1265
No	No	Yes	No	a	b	b	712405	Yes	a	b	Satghari	1266
No	No	No	No	a	a	a	712405	Yes	Yes	Yes	Bhagabatipur	1267
No	No	No	No	Yes		b	712405	Yes	Yes	Yes	Panishola	1268
No	No	Yes	No	a	a	b	712405	Yes	Yes	Yes	Baladbandha	1269
No	No	Yes	No	a	a	a	712405	Yes	Yes	Yes	Basudebpur	1270
No	No	Yes	No	a	a	a	712405	Yes	Yes	Yes	Chautara	1271
No	No	Yes	No	b	Yes	b	712405	Yes	Yes	Yes	Kaikala	1272
No	No	No	No	b	a	a	712405	Yes	Yes	Yes	Ichapur	1273
No	No	No	No	b	a	b	712405	Yes	b	Yes	Jigra	1274
No	No	No	No	c	b	c	712405	Yes		Yes	Bahir Khanda	1275
No	No	No	No	b	b	c	712405	Yes	Yes	Yes	Dulla	1276
No	No	No	No	c	c	c	712405	Yes	Yes	Yes	Paschim Narayanpur	1277
No	No	No	No	c	b	c	712403	Yes	Yes	Yes	Tajpur	1278
No	No	No	No	c	b	c	712403	Yes	Yes	Yes	Chak Dumur	1279
Yes	No	No	No	c	b	c	712403	Yes	Yes	Yes	Sundarpur	1280
No	No	No	No	c	Yes	c	712403	Yes	Yes	Yes	Mora	1281
No	No	No	No	c	a	c	712403	Yes	b	Yes	Sodpur	1282
No	No	No	No	a		c	712403	Yes	a	Yes	Panchgachhia	1283
No	No	No	No	Yes		c	712403	Yes	Yes	Yes	Paschim Gopinathpur	1284
No	No	No	No	a	c	c	712407	Yes	c	Yes	Nao Para	1285
No	No	No	No	a	c	c	712403	Yes	c	Yes	Bharamallabhpur	1286
No	No	No	No	Yes	c	c	712403	Yes	c	Yes	Basuri	1287
No	No	No	No	a	c	c	712403	Yes	b	Yes	Sirazpur	1288
No	No	No	No	c	Yes	c	712403	Yes	a	Yes	Shrirampur	1289
No	No	No	No	c	a	c	712403	Yes	a	Yes	Joyrampur	1290
No	No	No	No	c	a	c	712403	Yes	c	Yes	Maheshwarpur	1291
No	No	No	No		a	a	712403	b	Yes	Yes	Bhupatipur	1292
No	No	No	No	a	c	c	712403	Yes	c	Yes	Sahara	1293
No	No	No	No	a	c	c	712403	Yes	b	Yes	Gopal Prosad	1294
No	No	No	No	b	a	c	712403	Yes	Yes	Yes	Taldaha	1295
No	No	No	No	c	a	c	712403	Yes	a	Yes	Kamdebpur	1296
No	No	No	No	a		c	712403	Yes	Yes	Yes	Dipa	1297

Communication and transport facilities (If amenities available code -Yes is given except for Village Pin Code ,If not available within the village , the distance range code viz; a for < 5 Kms, b for 5-10 Kms and c for 10+ kms of nearest place where facility is available is given).												Village connected to highway (If amenities available code viz; a for < 5 Kms, b for 5-10 Kms and c for 10+ kms of nearest place where facility is available is given).				
Serial Number	Name of Village	Internet cafes/ Common service centre (CSC)	Private courier facility	Bus service (Public & Private)	Railway stations	Auto/Modified Autos	Taxis and Vans	Tractors	Cycle-pulled rickshaws(Manual & Machine driven)	Carts driven by animals	Sea /River ferry service	Connected to national highway(NH)	Connected to state highway(SH)	Connected to major district road (MDR)	Connected to others district road	Pucca roads
1	2	58	59	60	61	62	63	64	65	66	67	68	69	70	71	72

1257	Sultanpur	Yes	c	a	c	c	Yes	Yes	Yes	c	b	c	b	b	b	b
1258	Ajodhya Kasipur	Yes	c	b	c	c	Yes	Yes	Yes	c	a	c	b	b	b	b
1259	Harishpur	b	b	a	b	a	Yes	Yes	Yes	Yes	b	c	b	a	a	Yes
1260	Balia	b	b	a	b	a	Yes	Yes	Yes	Yes	b	c	b	a	a	Yes
1261	Sonatikri	a	a	a	b	b	Yes	Yes	Yes		b	c	b	c	b	b
1262	Shibrampur	c	b	a	b	b	a		Yes		a	c	a	a	a	a
1263	Alipur	b	b	Yes	c	b	b	b	b	b	a	c	c	Yes	Yes	a
1264	Naya Nagar	b	b	Yes	b	b	Yes	Yes	Yes		b	c	c	b	b	a
1265	Manirampur	b	b	a	b	b	Yes	Yes	Yes		b	c				a
1266	Satghari	b	b	a	b	b	Yes	Yes	Yes		a	c				a
1267	Bhagabatipur	Yes	a	Yes	a	a	Yes	Yes	Yes	a	b	c	a	c	a	a
1268	Panischeola	Yes	b	a	b	b	Yes	Yes	Yes	a	b	c	b	c	b	a
1269	Baladbandha	a	a	Yes	a	Yes	Yes	Yes	Yes	b	a	c	c	Yes	Yes	a
1270	Basudebpur	a	a	Yes	a	Yes	Yes	Yes	Yes	a	b	c	c	Yes	Yes	a
1271	Chautara	a	a	a	a	a	a	Yes	c	a	c	a	a	a	a	a
1272	Kaikala	Yes	b	a	Yes	a	b	Yes	Yes	c	b	c	a	b	Yes	a
1273	Ichapur	c	b	a	a	b	a	Yes	Yes	c	b	c	a	a	Yes	a
1274	Jigra	b	Yes	Yes	a	b	a	a	Yes	a	b	c	b	Yes	a	a
1275	Bahir Khanda	b	b	Yes	Yes	b	Yes	Yes	Yes	a	c	c	b	Yes	Yes	b
1276	Dulla	b	b	a	a	b	Yes	Yes	Yes	Yes	c	c	b	a	Yes	Yes
1277	Paschim Narayanpur	c	c	b	b	b	Yes	Yes	Yes	Yes	c	c	c	b	Yes	Yes
1278	Tajpur	c	c	b	b	c	c	c	Yes	Yes	b	c	c	b	a	a
1279	Chak Dumur	b	b	b	a	b	b	b	Yes	Yes	c	c	c	b	b	a
1280	Sundarpur	c	b	b	b	b	b	b	Yes	Yes	c	c	c	b	b	a
1281	Mora	a	Yes	a	a	a	Yes	a	Yes	c	b	c	a	Yes		a
1282	Sodpur	c	Yes	a	b	b	a	b	Yes	c	c	c	a	a		a
1283	Panchgachhia	a	c	b	Yes	b	Yes	b	Yes	c	b	c	a	c	c	b
1284	Paschim Gopinathpur	c	c	Yes	b	a	Yes	a	Yes	c	c	Yes	a	c	c	Yes
1285	Nao Para		c	a	b	a	Yes	c	Yes	c	b	c		a		a
1286	Bharamallahpur	c	c	Yes	b	a	Yes	c	Yes		b	c		Yes		Yes
1287	Basuri	c	c	Yes	b	c	Yes	c	Yes		b	c		Yes		Yes
1288	Sirazpur	c	c	a	c	c	Yes		Yes		b		Yes	Yes	Yes	a
1289	Shrirampur	b	a	a	c	a	a	a	a	b	b	c	a			a
1290	Joyrampur	c	a	a	c	a	a	a	a	a	b	c	a			a
1291	Maheshwarpur	c	b	a	c	b	b	a	b	c	b	c	a			a
1292	Bhupatipur	c	a	a	c	a	a	Yes	Yes	c	b					a
1293	Sahara	c	b	a	Yes	a	Yes	Yes	Yes	c	b					a
1294	Gopal Prosad	c	b	Yes	Yes	b	Yes	Yes	Yes	c	b					b
1295	Taldaha	b	a	Yes	b	b	a	b	Yes		b	c	c	a	Yes	a
1296	Kamdebpur	b	a	a	a	c	a	a	Yes	Yes	b	c	c	a	a	a
1297	Dipa	b	b	Yes	b	b	Yes	a	Yes	c	b	c	Yes	Yes	Yes	Yes

ys,village roads, banks & credit societies
 :-Yes is given, If not available within the
 code viz; a for < 5 Kms, b for 5-10 Kms
 place where facility is available is given).

Availability of miscellaneous facilities (If amenities available code -Yes is given, If not available within the village , the distance range code viz; a for < 5 Kms, b for 5-10 Kms and c for 10+ kms of nearest place where facility is available is given).

Kutchcha roads	Water bounded macadam(WBM) roads	Navigable waterway (river/canal)(NW)	Footpaths (FP)	Commercial & Co-operative Banks	ATM	Agricultural Credit Societies	Self-Help Group (SHG)	Public distribution system (PDS) shop	Mandis / Regular market	Weekly Haat	Agricultural marketing society	Integrated Child Development Scheme (Nutritional Centres)	Anganwadi Centre (Nutritional Centres)	Others (Nutritional Centres)	Name of Village	Serial Number
73	74	75	76	77	78	79	80	81	82	83	84	85	86	87	2	1

Yes	Yes	c	Yes	Yes	c	Yes	Yes	Yes	Yes	Yes	a	Yes	c	Yes	Sultanpur	1257
Yes	a	c	Yes	Yes	c	c	Yes	Yes	Yes	Yes	Yes	c	Yes	Yes	Ajodhya Kasipur	1258
Yes	a	c	Yes	b	b	c	Yes	a	c	a	a	b	Yes	Yes	Harishpur	1259
Yes	Yes	c	Yes	b	b	Yes	Yes	Yes	Yes	Yes	b	b	Yes	Yes	Balia	1260
Yes	Yes	c	Yes	a	a	c	Yes	Yes	c	a	a	a	Yes	Yes	Sonatikri	1261
Yes	a	c	Yes	a	b	c	Yes	Yes	c	Yes	Yes	b	Yes	Yes	Shibrampur	1262
Yes	a		Yes	b	b	Yes	Yes	Yes	c	Yes	Yes	Yes	Yes	Yes	Alipur	1263
Yes		Yes		Yes	b	c	Yes	Yes	c	Yes	Yes	Yes	Yes	Yes	Naya Nagar	1264
Yes		Yes	Yes	a	b	c	Yes	Yes	c	Yes	Yes	Yes	Yes	Yes	Manirampur	1265
Yes		Yes	Yes	a	b	c	Yes	Yes	c	Yes	Yes	Yes	Yes	Yes	Satghari	1266
Yes	Yes	c	b	Yes	a	Yes	Yes	Yes	Yes	a	Yes	a	Yes	a	Bhagabatipur	1267
Yes	Yes	c	Yes	Yes	b	Yes	Yes	a	c	a	Yes	b	Yes	Yes	Panishola	1268
Yes	Yes		Yes	a	a	b	Yes	Yes	c	Yes	Yes	Yes	Yes	Yes	Baladbandha	1269
a	Yes		Yes	Yes	a	c	Yes	a	c	a	a	Yes	Yes	Yes	Basudebpur	1270
Yes	Yes	c	Yes	a	a	c	Yes	Yes	c	a	a	a	Yes	Yes	Chautara	1271
a	Yes		Yes	b	b	Yes	Yes	Yes	Yes	Yes	Yes	b	Yes	Yes	Kaikala	1272
a	Yes		Yes	b	b	Yes	Yes	Yes	c	Yes	Yes	Yes	Yes	Yes	Ichapur	1273
b	Yes	c	Yes	a	b	c	Yes	a	c	a	b	Yes	Yes	Yes	Jigra	1274
a	Yes	c	Yes	Yes	b	c	Yes	Yes	Yes	a	b	Yes	Yes	Yes	Bahir Khanda	1275
Yes	Yes		Yes	a	b	Yes	Yes	Yes	c	b	b	b	Yes	Yes	Dulla	1276
Yes	Yes		Yes	b	c	c	Yes	Yes	c	b	Yes	c	Yes	Yes	Paschim Narayanpur	1277
Yes		c		b	b	c	Yes	Yes	c	a	a	a	Yes	a	Tajpur	1278
Yes		c	Yes	a	b	c	Yes	a	c	a	a	Yes	c	Yes	Chak Dumur	1279
Yes		c		b	b	c	Yes	a	c	a	a	a	c	Yes	Sundarpur	1280
Yes			Yes	b	c	c	Yes	Yes	Yes	b	Yes	Yes	Yes	Yes	Mora	1281
Yes	a		Yes	b	c	c	Yes	a	c	b	Yes	Yes	Yes	Yes	Sodpur	1282
Yes	Yes	Yes	Yes	b	c	c	Yes	Yes	c	Yes	Yes	Yes	Yes	Yes	Panchgachhia	1283
Yes	Yes		Yes	Yes	c	Yes	Yes	Yes	c	Yes	Yes	Yes	Yes	Yes	Paschim Gopinathpur	1284
b			Yes	a	c	c	Yes	a	c	a	Yes	c	Yes	Yes	Nao Para	1285
b				a	c	c	Yes	Yes	c	a	Yes	Yes	Yes	c	Bharamallabhpur	1286
b			Yes	a	c	c	Yes	Yes	c	Yes	Yes	c	Yes	Yes	Basuri	1287
Yes			Yes	a	c	c	Yes	Yes	Yes	Yes	Yes	Yes	Yes	Yes	Sirazpur	1288
Yes				a	a	c	Yes	Yes	c	a	Yes	Yes	Yes	Yes	Shrirampur	1289
Yes				Yes	a	Yes	Yes	Yes	c	a	Yes	Yes	Yes	Yes	Joyrampur	1290
Yes			Yes	a	a	c	Yes	a	c	a	a	Yes	Yes	Yes	Maheshwarpur	1291
b				a	c	c	Yes	Yes	c	Yes	Yes	Yes	Yes	Yes	Bhupatipur	1292
Yes				a	c	c	Yes	Yes	c	Yes	Yes	Yes	Yes	Yes	Sahara	1293
b			Yes	Yes	c	Yes	Yes	Yes	c	Yes	Yes	Yes	Yes	Yes	Gopal Prosad	1294
Yes		c	Yes			c	Yes	a	c	a	a	b	Yes	Yes	Taldaha	1295
Yes	a	c	Yes	a	c	c	Yes	Yes	c	a	a	Yes	Yes	Yes	Kamdebpur	1296
Yes			Yes	b	b	c	Yes	Yes	c	Yes	Yes	Yes	Yes	Yes	Dipa	1297

Availability of miscellaneous facilities (If amenities available code -Yes is given, If not available within the village , the distance range code viz; a for < 5 Kms, b for 5-10 Kms and c for 10+ kms of nearest place where facility is available is given).												Availability of electricity (Yes/No)			
Serial Number	Name of Village	ASHA (Accredited Social Health Activist)	Community centre with/without TV	Sports Field,	Sports Club / Recreation Centre	Cinema / Video Hall	Public Library	Public Reading Room	Newspaper Supply	Assembly Polling station	Birth & Death Registration Office	Power Supply for Domestic Use (ED)	Power Supply for Agricultural Use (EAG)	Power Supply for Commercial Use (EC)	Power Supply for All Uses (EA)
1	2	88	89	90	91	92	93	94	95	96	97	98	99	100	101

1257	Sultanpur	Yes	Yes	c	Yes	c	a	c	Yes	Yes	b	Yes	Yes	Yes	Yes
1258	Ajodhya Kasipur	Yes	c	Yes	Yes	c	c	c	Yes	Yes	b	Yes	Yes	Yes	Yes
1259	Harishpur	Yes	b	Yes	Yes	b	a	a	Yes	Yes	Yes	Yes	Yes	Yes	Yes
1260	Balia	Yes	b	Yes	Yes	b	a	a	Yes	Yes	Yes	Yes	Yes	Yes	Yes
1261	Sonatikri	Yes	Yes	Yes	Yes	b	b	b	Yes	Yes	b	Yes	Yes	Yes	Yes
1262	Shibrampur	Yes	Yes	Yes	Yes	b	b	b	Yes	Yes	Yes	Yes	Yes	Yes	Yes
1263	Alipur	Yes	Yes	Yes	Yes	Yes	Yes	Yes	Yes	Yes	Yes	Yes	Yes	Yes	Yes
1264	Naya Nagar	Yes	Yes	Yes	Yes	Yes	Yes	Yes	Yes	Yes	Yes	Yes	Yes	Yes	Yes
1265	Manirampur	Yes	Yes	Yes	Yes	Yes	Yes	Yes	Yes	Yes	Yes	Yes	No	No	No
1266	Satghari	Yes	Yes	Yes	Yes	Yes	Yes	Yes	Yes	Yes	Yes	Yes	Yes	Yes	Yes
1267	Bhagabatipur	Yes	a	a	Yes	a	b	b	Yes	Yes	a	Yes	Yes	Yes	Yes
1268	Panishheola	Yes	b	Yes	Yes	b	b	b	Yes	Yes	b	Yes	Yes	Yes	Yes
1269	Baladbandha	Yes	Yes	Yes	Yes	Yes	a	Yes	Yes	Yes	a	Yes	Yes	Yes	Yes
1270	Basudebpur	a	a	Yes	a	a	Yes	a	Yes	Yes	a	Yes	Yes	Yes	Yes
1271	Chautara	Yes	Yes	Yes	Yes	Yes	Yes	Yes	Yes	Yes	a	Yes	Yes	Yes	Yes
1272	Kaikala	Yes	b	Yes	Yes	b	Yes	Yes	Yes	Yes	Yes	Yes	Yes	Yes	Yes
1273	Ichapur	Yes	Yes	a	a	b	a	a	Yes	Yes	a	Yes	Yes	No	No
1274	Jigra	Yes	Yes	Yes	Yes	b	a	a	Yes	Yes	a	Yes	Yes	Yes	Yes
1275	Bahir Khanda	Yes	Yes	a	b	a	a	Yes	Yes	Yes	Yes	Yes	Yes	Yes	Yes
1276	Dulla	Yes	Yes	Yes	Yes	b	a	a	Yes	Yes	a	Yes	Yes	Yes	Yes
1277	Paschim Narayanpur	Yes	Yes	Yes	Yes	c	Yes	Yes	Yes	Yes	b	Yes	Yes	Yes	Yes
1278	Tajpur	a	a	a	b	b	b	b	Yes	Yes	Yes	Yes	Yes	Yes	Yes
1279	Chak Dumur	Yes	Yes	a	a	b	b	a	b	Yes	Yes	Yes	Yes	Yes	Yes
1280	Sundarpur	Yes	b	a	a	a	a	b	Yes	Yes	b	Yes	Yes	Yes	Yes
1281	Mora	Yes	Yes	Yes	Yes	Yes	Yes	Yes	Yes	Yes	a	Yes	Yes	No	No
1282	Sodpur	Yes	Yes	a	Yes	c	Yes	Yes	Yes	Yes	a	Yes	Yes	No	No
1283	Panchgachhia	Yes	Yes	a	Yes	Yes	Yes	Yes	Yes	Yes	Yes	Yes	Yes	Yes	Yes
1284	Paschim Gopinathpur	Yes	c	Yes	a	c	Yes	Yes	Yes	Yes	Yes	Yes	Yes	Yes	Yes
1285	Nao Para	Yes	Yes	Yes	Yes	Yes	Yes	Yes	Yes	Yes	Yes	Yes	Yes	Yes	Yes
1286	Bharamallabhpur	Yes	Yes	Yes	Yes	Yes	Yes	Yes	Yes	Yes	a	Yes	Yes	Yes	Yes
1287	Basuri	Yes	Yes	Yes	Yes	Yes	Yes	Yes	Yes	Yes	a	Yes	Yes	Yes	Yes
1288	Sirazpur	a	Yes	Yes	Yes	Yes	Yes	Yes	Yes	Yes	Yes	Yes	Yes	Yes	Yes
1289	Shrirampur	Yes	Yes	Yes	Yes	c	a	a	Yes	Yes	a	Yes	Yes	Yes	Yes
1290	Joyrampur	Yes	Yes	Yes	Yes	c	a	a	Yes	Yes	a	Yes	Yes	Yes	Yes
1291	Maheshwarpur	Yes	Yes	Yes	Yes	c	a	a	Yes	Yes	a	Yes	No	No	No
1292	Bhupatipur	Yes	Yes	Yes	Yes	Yes	Yes	Yes	Yes	Yes	Yes	Yes	No	No	No
1293	Sahara	Yes	Yes	Yes	Yes	Yes	Yes	Yes	Yes	Yes	Yes	Yes	Yes	Yes	Yes
1294	Gopal Prosad	Yes	Yes	Yes	Yes	Yes	Yes	Yes	Yes	Yes	Yes	Yes	Yes	Yes	Yes
1295	Taldaha	Yes	Yes	Yes	Yes	Yes	a	a	Yes	Yes	a	Yes	Yes	Yes	Yes
1296	Kamdebpur	Yes	c	a	a	c	a	a	a	Yes	a	Yes	Yes	Yes	Yes
1297	Dipa	Yes	Yes	Yes	Yes	Yes	Yes	Yes	Yes	Yes	Yes	Yes	Yes	Yes	Yes

Nearest Town		Land Use							
		Area under different types of land use (in hectares rounded up to one decimal place)							
Name	Distance range code i.e. a for < 5 Kms, b for 5-10 Kms and c for 10+ kms .	Forests	Area under Non-agricultural Uses	Barren and Un-cultivable land	Permanent Pastures and Other Grazing Lands	Land Under Miscellaneous Tree Crops etc.	Culturable Waste Land	Name of Village	Serial Number
102	103	104	105	106	107	108	109	2	1

HARIPAL	b	0	0	0	0	0	27.9	Sultanpur	1257
TARAKESWAR	b	0	0	0	0	0	11	Ajodhya Kasipur	1258
HARIPAL	b	0	47.2	0	0	0	0	Harishpur	1259
HARIPAL	b	0	93.2	0	0	0	0	Balia	1260
HARIPAL	b	0	20	0	0	0	0	Sonatikri	1261
HARIPAL	b	0	21.5	0	0	0	0	Shibrampur	1262
HARIPAL	b	0	6	0	0	0	0	Alipur	1263
HARIPAL	b	0	37.6	0	0	0	0	Naya Nagar	1264
HARIPAL	b	0	42.7	0	0	0	0	Manirampur	1265
HARIPAL	b	0	22.2	0	0	0	0	Satghari	1266
HARIPAL	b	0	8.2	0	0	0	0	Bhagabatipur	1267
HARIPAL	b	0	29.1	0	0	0	30	Panisheola	1268
HARIPAL	b	0	79.5	0	0	0	0	Baladbandha	1269
HARIPAL	b	0	28.1	0	0	0	0.8	Basudebpur	1270
HARIPAL	b	0	77.2	0	0	0	0	Chautara	1271
HARIPAL	b	0	94.9	0	0	0	0.2	Kaikala	1272
HARIPAL	b	0	36.6	0	0	0	0	Ichapur	1273
HARIPAL	b	0	25.5	0	0	0	1	Jigra	1274
HARIPAL	b	0	62	0	0	0	1.2	Bahir Khanda	1275
HARIPAL	b	0	60.8	0	0	0	0	Dulla	1276
HARIPAL	b	0	148.7	0	0	0	0	Paschim Narayanpur	1277
TARAKESWAR	b	0	0	0	0	0	45.3	Tajpur	1278
TARAKESWAR	b	0	0	0	0	0	55.2	Chak Dumur	1279
TARAKESWAR	b	0	0	0	0	0	0	Sundarpur	1280
HARIPAL	b	0	17.8	0	0	0	7.4	Mora	1281
HARIPAL	b	0	25.3	0	0	0	0	Sodpur	1282
HARIPAL	b	0	36.5	0	0	0	0	Panchgachhia	1283
HARIPAL	b	0	0	0	0	0	0	Paschim Gopinathpur	1284
HARIPAL	b	0	22.4	0	0	0	34.2	Nao Para	1285
HARIPAL	b	0	23	0	0	0	1	Bharamallahpur	1286
HARIPAL	c	0	14.1	0	0	0	0	Basuri	1287
HARIPAL	c	0	22.4	0	0	0	0	Sirazpur	1288
HARIPAL	c	0	28	0	0	0	0	Shrirampur	1289
haripal	c	0	16.3	0	0	0	0	Joyrampur	1290
HARIPAL.	c	0	34.1	0	0	0	15	Maheshwarpur	1291
CHANDERNAGE	c	0	12.1	0	0	0	0	Bhupatipur	1292
HARIPAL	b	0	30.1	0	0	0	0	Sahara	1293
haripal	b	0	22.8	0	0	0	0	Gopal Prosad	1294
haripoal	b	0	54	0	0	0	0	Taldaha	1295
HARIPAL	b	0	14.4	0	0	0	0	Kamdebpur	1296
HARIPAL	b	0	70.8	0	0	0	0	Dipa	1297

Land Use											
Area under different types of land use (in hectares rounded up to one decimal place)							Area irrigated by source (in hectare).				
Serial Number	Name of Village	Fallow lands other than current fallows	Current Fallows	Net Area Sown	Total Irrigated Land Area	Total Un-irrigated Land Area	Canals (C)	Wells/Tube-wells(W/TW)	Tanks/Lakes(T/L)	Water Falls(WF)	Others(O)
1	2	110	111	112	113	114	115	116	117	118	119

1257	Sultanpur	0	0	101.2	101.2	0	101.2	0	0	0	0
1258	Ajodhya Kasipur	0	0	200	200	0	200	0	0	0	0
1259	Harishpur	0	0	76.5	66.1	10.4	62.1	4	0	0	0
1260	Balia	0	0	149.7	80.9	68.8	58.9	20	2	0	0
1261	Sonatikri	0	0	153.8	121.4	32.4	40	56.7	24.7	0	0
1262	Shibrampur	0	0	74	65	9	60	0	0	0	5
1263	Alipur	0	0	277.1	277.1	0	146.6	120.5	10	0	0
1264	Naya Nagar	0	0	64.8	40.5	24.3	40.5	0	0	0	0
1265	Manirampur	0	0	64.8	40.5	24.3	40.5	0	0	0	0
1266	Satghari	0	0	70.4	70.4	0	70.4	0	0	0	0
1267	Bhagabatipur	0	0	44.6	40.5	4.2	13.3	25.2	2	0	0
1268	Panishoola	0	0	73.7	70.8	2.9	20	40.6	10.2	0	0
1269	Baladbandha	0	0	187	187	0	114	38	35	0	0
1270	Basudebpur	0	0	104.4	74.9	29.5	74.9	0	0	0	0
1271	Chautara	0	0	95.7	74.8	20.9	74.8	0	0	0	0
1272	Kaikala	0	0	321.6	321.6	0	94.2	227.4	0	0	0
1273	Ichapur	0	0	45.7	45.7	0	24.3	21.4	0	0	0
1274	Jigra	0	0	94.8	54.4	40.5	32.3	14.4	7.7	0	0
1275	Bahir Khanda	0	0	151.1	102.6	48.5	66	24.5	12.2	0	0
1276	Dulla	0	0	65.8	50.3	15.5	42.2	0	0	0	8.2
1277	Paschim Narayanpur	0	0	219.8	182.3	37.5	137.1	0	0	0	45.2
1278	Tajpur	0	0	69.2	24.3	44.9	24.3	0	0	0	0
1279	Chak Dumur	0	0	101.2	50.6	50.6	50.6	0	0	0	0
1280	Sundarpur	0	0	59.1	28.7	30.4	28.7	0	0	0	0
1281	Mora	0	0	114.2	102	12.2	8.4	16.6	7	0	70
1282	Sodpur	0	0	107.7	93.1	14.6	58.7	26.3	8.1	0	0
1283	Panchgachhia	0	0	133.5	121.5	12	100.6	14.8	6	0	0
1284	Paschim Gopinathpur	0	0	224.4	200	24.4	158.7	31.3	10	0	0
1285	Nao Para	0	0	50	50	0	21	4	0	0	25
1286	Bharamallabhpur	0	0	39	25.2	13.8	10	6.2	9	0	0
1287	Basuri	0	0	115	102	13	40	46	16	0	0
1288	Sirazpur	0	0	47	10	37	10	0	0	0	0
1289	Shrirampur	0	0	42	3	39	3	0	0	0	0
1290	Joyrampur	0	0	30	13	17	13	0	0	0	0
1291	Maheshwarpur	0	0	70	10	60	10	0	0	0	0
1292	Bhupatipur	0	0	37	37	0	37	0	0	0	0
1293	Sahara	0	0	116.7	42	74.7	42	0	0	0	0
1294	Gopal Prosad	0	0	50	50	0	50	0	0	0	0
1295	Taldaha	0	0	40.5	40.5	0	40.5	0	0	0	0
1296	Kamdebpur	0	0	28.3	28.3	0	18.3	0	10	0	0
1297	Dipa	0	0	20.2	8.1	12.1	6.1	1	1	0	0

Name of three most important commodities manufactured			Name of Village	Serial Number
First	Second	Third		
120	121	122	2	1

			Sultanpur	1257
			Ajodhya Kasipur	1258
			Harishpur	1259
Rice			Balia	1260
			Sonatikri	1261
			Shibrampur	1262
			Alipur	1263
			Naya Nagar	1264
			Manirampur	1265
			Satghari	1266
			Bhagabatipur	1267
Rice			Panisheola	1268
Aluminium Cookwair	Steel Almira		Baladbandha	1269
Bakery			Basudebpur	1270
Rice	Potato Chips	Gunny Bag	Chautara	1271
			Kaikala	1272
			Ichapur	1273
Rice		Jelly	Jigra	1274
Rice	Jelly		Bahir Khanda	1275
Rice	By Product	Oil	Dulla	1276
Rice	Gunnybagandothers	Yproduct	Paschim Narayanpur	1277
Rice	Byproduct		Tajpur	1278
Rice	By Product		Chak Dumur	1279
Rice	By Product		Sundarpur	1280
			Mora	1281
			Sodpur	1282
Rice	Potatochips	By Product	Panchgachhia	1283
Rice			Paschim Gopinathpur	1284
Rice	Potatochips	Juteby Products	Nao Para	1285
Rice	Potatochips	Jute By Product	Bharamallabhpur	1286
Rice	Potatochips	Jute By Product	Basuri	1287
Rice	Potato Chips	Jute Of Produce	Sirazpur	1288
			Shrirampur	1289
			Joyrampur	1290
			Maheshwarpur	1291
Rice	Potato Chip	Jute By Prouduct	Bhupatipur	1292
Rice	Potatochip	Jute By Produce	Sahara	1293
Rice	Potato Chips	Jute By Prouduce	Gopal Prosad	1294
			Taldaha	1295
			Kamdebpur	1296
Handloom			Dipa	1297

Census of India 2011
Amenities and Land use

Serial Number	Name of Village	Location code no.	Total area of the village (in hectares rounded up to one decimal place)	Total population (2011 census)	Number of households (2011 census)	Number of educational amenities available in village, the distance range code viz; a for 0-5 kms, b for 5-10 kms, c for 10+ kms of nearest place where facility is available							
						Pre-Primary school (PP)	Primary school (P)	Middle school (M)	Secondary School (S)	Senior Secondary school (SS)	Degree college of arts, science & commerce (ASC)	Engineering college(EC)	Medical college (MC)
1	2	3	4	5	6	7	8	9	10	11	12	13	14
1298	Dalapatipur	325342	113.8	2193	509	1	1	a	a	a	b	c	c
1299	Dipagaja	325343	77.1	976	241	2	2		a	a		c	c
1300	Chandbati	325344	84.8	1148	289	3	3	a	a	a	b		
1301	Dwarhatta	325345	184.1	3779	871	6	5	2	2	1	b	c	
1302	Parbbatipur	325346	217.5	2515	585	4	4						
1303	Jagajibanpur	325347	123.3	1368	319	1	1	1	a	a	b	c	c
1304	Kamrajpur	325348	114.2	920	202	4	4	a	a	a	b	c	c
1305	Paschim Mallikpur	325349	65.4	1112	244	1	1	c	b	b	c	c	c
1306	Kanakpur	325350	132.7	1697	395	1	1	a	a	a	a	a	a
1307	Baramba	325351	54	1019	214	1	1	1	1		a		
1308	Krishnapur	325352	59.9	1592	401	1	1	a	a	a	a	c	c
1309	Chak Ananta	325353	90.6	2610	615	1	2	1	1	3			
1310	Raghunathpur	325354	113.8	1287	320	2	2		a				
1311	Krishna Ballabhbat	325355	100.2	1277	274	6	6	1					
1312	Kulubati Bhagabatipur	325356	243.8	1829	402	2	2	1	1		a		
1313	Khejuria	325357	153.8	1392	292	3	3						
1314	Bhurisit Khejuria	325358	48.7	306	76	a	a	b	b	b	b	b	b
1315	Dignagar	325359	47.7	733	139	1	1	1	b	b	b	c	c
1316	Sipai Gachhi	325360	124.4	1729	346	2	1		b	a	b	c	c
1317	Paharpur	325361	65.3	378	68	a	a		a	a	b	c	c
1318	Gosha	325362	93.9	1247	289	2	2	b	a	b	b	c	c
1319	Chaitanyapur	325363	40.6	668	170	4	4	a	a	a	c	c	c
1320	Gabati	325364	154.2	1376	258	1	1	b	b	b	b	c	c
1321	Radha Krisnapur	325365	151.3	1637	420	1	1			a	a		
1322	Paschim Joykrishnapur	325366	176.7	2789	690	2	1	a			a	c	c
1323	Chak Chandinagar	325367	76.4	1414	274	1	1	1	a	a	a	a	c
1324	Haripal	325368	75.3	3395	847	5	5	2	2	2	a		c
1325	Chandi Nagar	325369	53.4	1601	398	1	1	a	a	a	a	c	c
1326	Raghubati	325370	56.8	1047	259	1	1	a	a	a	a	c	c
1327	Aminpur	325371	44.1	1454	375	1	1	a	a	a	a	c	c
1328	Khamar Chandi	325372	81.8	3320	829	3	2	1	1	1	1	c	c
1329	Gopinagar	325373	197.5	4512	1119	3	3		a		a	c	c
1330	Hara	325374	112.9	2066	525	1	1		a	a	a	c	c
1331	Brahmanpara	325375	109.4	1220	296	2	2		b	b	b	c	c
1332	Jamai Bati	325376	252.5	2626	596	3	3	1	1	1	a	c	c
1333	Ghatra	325377	82.4	1176	277	1	1	a	a	a	a	c	c
1334	Rajaballabhbat	325378	109.2	2056	486	1	1	b	a	a	a		c
1335	Mannapara	325379	49.3	637	144	2	2	a	a	a	b	b	c
1336	Purbba Narayanpur	325380	94.6	996	254	1	1	a	a	a	b	b	c
1337	Kankrajol	325381	105	1183	301	2	1	a	a	a	a	c	c
1338	Amgachhi	325382	52.6	1039	257	2	2	a	a	a	b	c	c
1339	Jejur	325383	421.8	5173	1077	3	3	2	2	3	b	c	c
1340	Jinpur	325384	95	2318	510	2	2			a	c	c	c

- Village Directory

(As in 2009)

le. (If not available within the < 5 Kms, b for 5-10 Kms and c cility is available is given).					Number of Medical Amenities available. (If not available within the village , the distance range code viz; a for < 5 Kms, b for 5-10 Kms and c for 10+ kms of nearest place where facility is available is given).							Name of Village	Serial Number					
Management institute (MI)	Polytechnic (Pt)	Vocational training school /ITI	Non-formal training centre (NFTC)	Special school for disabled (SSD)	Others (specify)	Community health centre (CHC)	Primary health centre (PHC)	Primary health sub centre (PHS)	Maternity and child welfare centre (MCW)	T.B. clinic (TBC)	Hospital-allopathic (HA)			Hospital-alternative medicine (HO)	Dispensary (D)	Veterinary hospital (VH)	Mobile health clinic (MHC)	Family welfare centre (FWC)
15	16	17	18	19	20	21	22	23	24	25	26	27	28	29	30	31	2	1
c	c	c				b	b	1	a	b	b		a	b		b	Dalapatipur	1298
c	c	c	c	c		b	b	a	b	b	b			c	a	b	Dipagaja	1299
c	c	c		c			b	a	a	b	b	b	a	a		b	Chandbati	1300
	c								2								Dwarhatta	1301
																	Parbbatipur	1302
c	c	c		c		b	b	a	b	c	b	b	a	b		a	Jagajibanpur	1303
c	c	c	c			b	b	a	a	b	b		a	b		b	Kamrajpur	1304
c	c	c	c	c		c	c	b	b	c	c			b		b	Paschim Mallikpur	1305
c	c	c				a			1		a	a		b			Kanakpur	1306
						a	a										Baramba	1307
		a		c	1	a	a	1	1	a	a	c	c	a			Krishnapur	1308
			c			c	a	1	c	c	a	a			a	c	Chak Ananta	1309
		a					b	a	c	c	b			c		c	Raghunathpur	1310
						a	a										Krishna Ballabhbat	1311
						c	a	a	a	b		a	c		a		Kulubati Bhagabatipur	1312
			a			b	b	1	b	b	b	b	b	b	b	b	Khejuria	1313
c	c	c	b			b	b	b	b	b	b	b	b	b	b	b	Bhurisit Khejuria	1314
c	c	c				b	b	b	b	b	b	b	b	b	b	b	Dignagar	1315
		c	a		c	c	b	b		c				b			Sipai Gachhi	1316
a	c	a		c		c	b	b		c				b			Paharpur	1317
c	c	c	b			b	b	b	c	c	b	c	a	b			Gosha	1318
c	c	a				a	a	a	a	a	c	c	a	c	c	a	Chaitanyapur	1319
c	c					b	b	b	b	b	b	b	b	b	b	b	Gabati	1320
						c	a	b	b	b	c	b	b		b		Radha Krisnapur	1321
c	c	c	a			c	a	1	a	a	c	c	a	c	c	a	Paschim Joykrishnapur	1322
c	c	a	c	c		a	a	a	a	a	a	a	a	a	a	a	Chak Chandinagar	1323
c	c	c	a	c		c	a	a	c	c	a	a	a	c	c	c	Haripal	1324
c	c	a	c	c		a	a	a	a	a	a	a	a	a	a	a	Chandi Nagar	1325
c	c	c	a	c		a	a	a	a	c	a		a	a			Raghubati	1326
c	c	c	a	c		a	a		a	c	a		a	a			Aminpur	1327
c	c		1			c		1	1	1	1	1		1	1	1	Khamar Chandi	1328
		a		c		a	a	1	a	a	a	a		4	1	1	Gopinagar	1329
c	c	a				a	a	a	a		a	c	a	a		a	Hara	1330
c	c	b				a	a	a		1	a	c	a	a		a	Brahmanpara	1331
c	c		1	a	b	b		c	a	1	a	a	a	a	a	a	Jamai Bati	1332
c	c	a		b		c	a	a	a	a	a	a	a	a	a	a	Ghatra	1333
		c	a		c		a	a	a	a	a			a		a	Rajaballabhbat	1334
		c	a				b	a	b	b	b			b		b	Mannapara	1335
		c	a		c		b	a	b	b	b			b		b	Purbba Narayanpur	1336
c	c	c	a	c		b	b	1	1	b	b	b	a	b		b	Kankrajol	1337
c	c	c	b	c		b	b	a	a	b	b	b	a	b		b	Amgachhi	1338
c	c	b		c			a	1	b	b	b			1	b	b	Jejur	1339
c	c	c	c	c		c	c	a	a	c	c	c		b		c	Jinpur	1340

Serial Number	Name of Village	Number of Non-Government Medical Amenities available.							Availability of drinking water - Yes / No							
		Charitable non Govt. hospital/Nursing home.	Medical practitioner with MBBS Degree	Medical practitioner with other degree	Medical practitioner with no degree	Traditional practitioner and faith healer	Medicine Shop	Others	Tap water (Treated/Untreated)	Well water (Covered / Uncovered well)	Hand Pump	Tube wells / Bore well	Spring	River / Canal	Tank / Pond / Lake	Others
1	2	32	33	34	35	36	37	38	39	40	41	42	43	44	45	46
1298	Dalapatipur	0	0	0	4	0	0	0	Yes	No	Yes	No	No	No	No	No
1299	Dipagaja	0	15	5	1	0	7	0	No	Yes	Yes	Yes	No	No	Yes	No
1300	Chandbati	0	0	0	0	0	0	0	No	No	Yes	Yes	No	Yes	Yes	No
1301	Dwarhatta	0	6	0	0	0	6	0	No	No	Yes	Yes	No	Yes	Yes	No
1302	Parbbatipur	0	0	0	0	2	0	0	No	No	Yes	Yes	No	Yes	Yes	No
1303	Jagajibanpur	0	0	1	1	0	0	0	No	Yes	Yes	Yes	No	Yes	Yes	No
1304	Kamrajpur	0	0	0	0	0	0	0	Yes	No	Yes	No	No	No	No	No
1305	Paschim Mallikpur	0	0	2	1	0	0	0	No	No	Yes	No	No	No	No	No
1306	Kanakpur	0	0	2	2	2	0	0	No	Yes	Yes	Yes	No	Yes	Yes	No
1307	Baramba	0	0	0	3	0	0	0	No	No	Yes	Yes	No	Yes	Yes	No
1308	Krishnapur	0	0	0	0	0	0	0	Yes	No	Yes	No	No	Yes	Yes	No
1309	Chak Ananta	0	0	0	1	0	0	0	No	No	Yes	Yes	No	Yes	No	No
1310	Raghunathpur	0	1	0	0	0	1	0	No	No	Yes	Yes	No	No	No	No
1311	Krishna Ballabhbat	0	0	1	0	0	0	0	No	Yes	No	No	No	No	No	No
1312	Kulubati Bhagabatipur	0	0	0	2	0	0	0	No	No	Yes	No	No	No	No	No
1313	Khejuria	0	0	0	0	0	0	0	No	No	Yes	Yes	No	Yes	Yes	No
1314	Bhurisit Khejuria	0	0	0	0	0	0	0	No	No	Yes	Yes	No	Yes	Yes	No
1315	Dignagar	0	0	0	0	0	0	0	No	No	Yes	Yes	No	No	Yes	No
1316	Sipai Gachhi	0	2	0	1	4	4	0	No	No	Yes	Yes	No	Yes	Yes	No
1317	Paharpur	0	0	0	0	0	0	0	No	No	Yes	Yes	No	Yes	Yes	No
1318	Gosha	0	0	0	0	0	0	0	No	No	Yes	No	No	Yes	No	No
1319	Chaitanyapur	0	0	0	0	0	0	0	No	No	Yes	Yes	No	No	No	No
1320	Gabati	0	0	0	0	0	0	0	No	No	Yes	Yes	No	Yes	Yes	No
1321	Radha Krisnapur	0	0	0	3	0	0	1	No	No	Yes	No	No	No	No	No
1322	Paschim Joykrishnapur	0	1	1	1	0	2	0	No	No	Yes	Yes	No	No	No	No
1323	Chak Chandinagar	0	0	0	0	0	1	1	Yes	Yes	Yes	Yes	No	Yes	Yes	No
1324	Haripal	0	1	0	0	0	0	0	No	No	Yes	Yes	No	No	No	No
1325	Chandi Nagar	0	1	1	1	2	0	0	Yes	Yes	Yes	Yes	No	Yes	Yes	No
1326	Raghubati	0	0	1	3	2	0	0	Yes	Yes	Yes	Yes	No	Yes	Yes	No
1327	Aminpur	0	1	4	2	2	2	0	Yes	Yes	Yes	Yes	No	Yes	Yes	No
1328	Khamar Chandi	1	12	3	2	0	7	0	Yes	No	Yes	No	No	No	Yes	No
1329	Gopinagar	0	1	5	0	0	3	0	Yes	No	Yes	Yes	No	No	Yes	No
1330	Hara	0	0	0	0	0	0	0	No	No	Yes	Yes	No	Yes	Yes	No
1331	Brahmanpara	2	0	0	0	0	1	0	No	No	Yes	Yes	No	Yes	Yes	No
1332	Jamai Bati	0	1	1	1	1	2	0	Yes	No	Yes	Yes	No	No	Yes	Yes
1333	Ghatra	0	1	0	0	2	0	0	No	No	Yes	Yes	No	Yes	Yes	No
1334	Rajaballabhbat	0	0	1	0	0	0	0	Yes	No	Yes	Yes	No	Yes	Yes	No
1335	Mannapara	0	0	0	0	0	0	0	Yes	No	Yes	Yes	No	No	Yes	No
1336	Purbba Narayanpur	0	0	0	1	0	0	0	Yes	No	Yes	Yes	No	Yes	Yes	No
1337	Kankrajol	0	0	2	0	0	0	0	Yes	Yes	Yes	Yes	No	No	Yes	No
1338	Amgachhi	0	0	0	1	0	0	0	Yes	Yes	Yes	Yes	No	Yes	Yes	No
1339	Jejur	0	3	0	2	0	2	0	Yes	No	Yes	Yes	No	Yes	Yes	No
1340	Jinpur	0	0	0	1	0	2	0	Yes	No	Yes	Yes	No	Yes	Yes	No

Availability of toilet & others Yes / No				Communication and transport facilities (If amenities available code -Yes is given except for Village Pin Code ,If not available within the village , the distance range code viz; a for < 5 Kms, b for 5-10 Kms and c for 10+ kms of nearest place where facility is available is given).									
Community toilet including bath.	Community toilet excluding bath.	Rural sanitary mart or sanitary hardware outlet available near the village.	Community bio- gas or recycle of waste for productive use.	Post office(PO)	Sub post office (SPO)	Post & Telegraph office (P&TO)	Village Pin Code	Telephones (Land lines)	Public call office (PCO)	Mobile phone coverage	Name of Village	Serial Number	
47	48	49	50	51	52	53	54	55	56	57	2	1	
No	No	No	No	a	Yes	b	712403	Yes	Yes	Yes	Dalapatipur	1298	
No	No	No	No	a		b	712403	Yes	Yes	Yes	Dipagaja	1299	
No	No	No	No	b	a	c	712403	Yes	Yes	Yes	Chandbati	1300	
No	No	No	No		Yes	b	712403	Yes	Yes	Yes	Dwarhatta	1301	
No	No	No	No	a	a	b	712403	Yes	Yes	Yes	Parbbatipur	1302	
No	No	No	No	b	a	b	712403	Yes	a	Yes	Jagajibanpur	1303	
No	No	No	No	a	a	b	712403	Yes	Yes	Yes	Kamrajpur	1304	
No	No	No	No	c	b	c	712403	Yes	Yes	Yes	Paschim Mallikpur	1305	
No	No	No	No	b	a	c	712405	Yes	Yes	Yes	Kanakpur	1306	
No	No	No	No	a	a	c	712405	Yes	Yes	Yes	Baramba	1307	
No	No	Yes	No	a	a	c	712403	Yes	Yes	Yes	Krishnapur	1308	
No	No	No	No	a	a	c	712403	Yes	Yes	Yes	Chak Ananta	1309	
No	No	No	No	Yes	a	c	712403	Yes	Yes	Yes	Raghunathpur	1310	
No	No	No	No	a	a	c	712405	Yes	b	Yes	Krishna Ballabhbat	1311	
No	No	No	No	a	a	a	712223	Yes	a	Yes	Kulubati Bhagabatipur	1312	
No	No	No	No	b	b	b	712403	Yes	b	Yes	Khejuria	1313	
No	No	No	No	b	b	b	712706	Yes	b	Yes	Bhurisit Khejuria	1314	
No	No	No	No	b	b	b	712706	Yes	a	b	Dignagar	1315	
No	No	No	No	a	a	a	712706	Yes	Yes	Yes	Sipai Gachhi	1316	
No	No	No	No	a	a	a	712401	Yes	a	Yes	Paharpur	1317	
No	No	No	No	a	a	a	712405	Yes	b	Yes	Gosha	1318	
No	No	No	No	a	a	a	712403	Yes	Yes	Yes	Chaitanyapur	1319	
No	No	No	No	b	b	b	712403	Yes	b	Yes	Gabati	1320	
No	No	No	No	a	a	a	712403	Yes	a	Yes	Radha Krisnapur	1321	
No	No	No	No	a	a	a	712403	Yes	Yes	Yes	Paschim Joykrishnapur	1322	
No	No	Yes	No	a	a	b	712405	Yes	a	Yes	Chak Chandinagar	1323	
No	No	No	No	a	c	a	712403	Yes	a	Yes	Haripal	1324	
No	No	Yes	No	a	a	a	712403	Yes	a	Yes	Chandi Nagar	1325	
No	No	No	No		a	a	712405	Yes	Yes	Yes	Raghubati	1326	
No	No	No	No	a		b	712405	Yes	Yes	Yes	Aminpur	1327	
No	Yes	Yes	No	Yes	Yes	Yes	712405	Yes	Yes	Yes	Khamar Chandi	1328	
Yes	No	Yes	No	a	a	Yes	712405	Yes	Yes	Yes	Gopinagar	1329	
No	No	No	No	a	a	b	712405	Yes	Yes	Yes	Hara	1330	
No	No	No	No	Yes	c	b	712405	Yes	Yes	Yes	Brahmanpara	1331	
No	No	Yes	No	a	a	a	712405	Yes	Yes	Yes	Jamai Bati	1332	
No	No	No	No	a	c	a	712405	Yes	a	Yes	Ghatra	1333	
No	No	No	No	a	a	a	712405	Yes	Yes	Yes	Rajaballabhbat	1334	
No	No	No	No	b	a	b	712405	Yes	a	Yes	Mannapara	1335	
No	No	No	No	b	a	b	712405	Yes	Yes	Yes	Purbba Narayanpur	1336	
No	No	No	No	a	a	a	712405	Yes	Yes	Yes	Kankrajol	1337	
No	No	No	No	b	a	b	712405	Yes	Yes	Yes	Amgachhi	1338	
No	No	No	No	b	Yes	b	712405	Yes	Yes	Yes	Jejur	1339	
No	No	No	No	c	a	c	712405	Yes	Yes	Yes	Jinpur	1340	

Communication and transport facilities (If amenities available code -Yes is given except for Village Pin Code ,If not available within the village , the distance range code viz; a for < 5 Kms, b for 5-10 Kms and c for 10+ kms of nearest place where facility is available is given).													Village connected to highway (If amenities available code viz; a for < 5 Kms, b for 5-10 Kms and c for 10+ kms of nearest place where facility is available is given).			
Serial Number	Name of Village	Internet cafes/ Common service centre (CSC)	Private courier facility	Bus service (Public & Private)	Railway stations	Auto/Modified Autos	Taxis and Vans	Tractors	Cycle-pulled rickshaws(Manual & Machine driven)	Carts driven by animals	Sea /River ferry service	Connected to national highway(NH)	Connected to state highway(SH)	Connected to major district road (MDR)	Connected to others district road	Pucca roads
1	2	58	59	60	61	62	63	64	65	66	67	68	69	70	71	72
1298	Dalapatipur	b	b	a	b	a	Yes	Yes	Yes	c	b	c	a	a	a	Yes
1299	Dipagaja	b	Yes	a	b	Yes	Yes	a	Yes	c	b	c	Yes	Yes	Yes	Yes
1300	Chandbati	b	a	a	c	a	a	b	Yes	c	b	c	c	Yes	Yes	a
1301	Dwarhatta	b	b	Yes	b	b	a	b	Yes	c	a		Yes	Yes	Yes	Yes
1302	Parbbatipur	b	b	a	b	a	Yes	b	Yes	c	b					Yes
1303	Jagajibanpur	c	b	Yes	b	Yes	Yes	Yes	Yes	Yes	a	a	Yes	Yes	Yes	a
1304	Kamrajpur	c	b	a	b	a	Yes	Yes	Yes	c	b	c	a	a	a	Yes
1305	Paschim Mallikpur	c	c	b	b	c	Yes	Yes	Yes	Yes	b	c	b	a	Yes	Yes
1306	Kanakpur	a	Yes	a	a	b	Yes	b	Yes	c	b	c	a	a		a
1307	Baramba	Yes	b	a	a	a	a	Yes	Yes	c	b	c	c			b
1308	Krishnapur	a	a	a	a	a	a	b	Yes	c	b	c	b	a	a	a
1309	Chak Ananta	Yes	b	Yes	b	Yes	Yes	Yes	Yes	c	b					Yes
1310	Raghunathpur	Yes	Yes	Yes	a	Yes	Yes	Yes	Yes	a	a	c	c	c	Yes	Yes
1311	Krishna Ballabhbat	a	b	a	b	b	a	Yes	Yes	c	b	c	c	b		a
1312	Kulubati Bhagabatipur	a	a	Yes	a	Yes	Yes	a	Yes	Yes	a	c	a			Yes
1313	Khejuria	b	Yes	Yes	b	Yes	Yes	a	Yes	Yes	b	c	Yes	Yes	Yes	a
1314	Bhurisit Khejuria	b	b	a	b	a	Yes	a	Yes	Yes	b	c	a	a	a	b
1315	Dignagar	b	Yes	Yes	b	Yes	Yes	a	Yes	b	a	c	a	a	a	a
1316	Sipai Gachhi	b	b	Yes	b	b	b	b	Yes	Yes	a	c	c	b	Yes	Yes
1317	Paharpur	b	b	a	b	b	b	b	a	Yes	b	c	c	b	Yes	a
1318	Gosha	a	b	a	a	a	Yes	a	Yes	b	a	c	a	a	a	b
1319	Chaitanyapur	a	a	a	a	a	Yes	Yes	Yes	b	b	c	a	a	a	a
1320	Gabati	b	Yes	Yes	b	Yes	Yes	b	Yes	b	b	c	Yes	Yes	Yes	a
1321	Radha Krisnapur	a	a	a	a	a	Yes	a	Yes	a	c	c	a	a	a	a
1322	Paschim Joykrishnapur	Yes	a	a	a	a	Yes	Yes	Yes	b	a	c	a	a	a	a
1323	Chak Chandinagar	a	a	a	a	a	b	b	Yes	a	a	c	b	b	b	b
1324	Haripal		Yes	Yes	a	a	Yes	Yes	Yes	Yes	b	c		c	c	Yes
1325	Chandi Nagar	a	a	Yes	a	a	Yes	a	Yes	a	b	c	b	b	b	a
1326	Raghubati	Yes	a	a	a	Yes	Yes	Yes	Yes	c	a	c	a	a	a	a
1327	Aminpur	Yes	a	a	Yes	Yes	Yes	Yes	Yes	c	b	c	a		a	Yes
1328	Khamar Chandi	Yes	Yes	Yes	Yes	b	Yes	Yes	Yes	c	a	Yes	c	Yes	Yes	Yes
1329	Gopinagar	Yes	a	Yes	Yes	Yes	Yes	Yes	Yes	Yes	b	c	Yes	Yes	Yes	Yes
1330	Hara	a	a	a	a	a	Yes	Yes	Yes	Yes	a	c	c	a	a	a
1331	Brahmanpara	a	a	a	a	a	Yes	Yes	Yes	Yes	a	c	c	a	a	a
1332	Jamai Bati	a	a	a	a	a	Yes	Yes	Yes	c	b	b	a	Yes	Yes	Yes
1333	Ghatra	a	a	a	a	a	Yes	Yes	Yes	c	b	b	a	Yes	Yes	a
1334	Rajaballabhbat	a	a	a	a	Yes	a	c	a	c	b	c	b	a	Yes	Yes
1335	Mannapara	a	b	a	b	Yes	Yes	b	a	b	b	c	b	a	Yes	Yes
1336	Purbba Narayanpur	b	b	a	b	Yes	a	a	Yes	c	a	c	b	a	Yes	Yes
1337	Kankrajol	a	a	a	a	Yes	Yes	a	Yes	c	a	c	c	a	Yes	Yes
1338	Amgachhi	a	b	a	b	a	Yes	a	a	c	a	c	c	a	a	a
1339	Jejur		b	a	b	Yes	b	b	Yes	b	b	c	b	a	Yes	Yes
1340	Jinpur	Yes	c	a	b	Yes	Yes	Yes	Yes	c	b	c	c	a	Yes	Yes

ys,village roads, banks & credit societies
 :-Yes is given, If not available within the
 code viz; a for < 5 Kms, b for 5-10 Kms
 place where facility is available is given).

Availability of miscellaneous facilities (If amenities available code -Yes is given, If not
 available within the village , the distance range code viz; a for < 5 Kms, b for 5-10 Kms
 and c for 10+ kms of nearest place where facility is available is given).

73	74	75	76	77	78	79	80	81	82	83	84	85	86	87	Name of Village	Serial Number
Yes	c	Yes	a	b	c	Yes	a	c	a	Yes	b	Yes	Yes		Dalapatipur	1298
Yes	Yes	c	Yes	b	c	Yes	Yes	Yes	Yes	Yes	Yes	Yes	Yes	Yes	Dipagaja	1299
Yes	c	Yes	a	c	c	Yes	a	c	a	a	b	Yes	Yes	Yes	Chandbati	1300
Yes	Yes	Yes	Yes	Yes	Yes	Yes	Yes	Yes	Yes	Yes	Yes	Yes	Yes	Yes	Dwarhatta	1301
Yes		Yes	a	b	c	Yes	Yes	c	Yes	Yes	b	Yes	Yes	Yes	Parbbatipur	1302
Yes	Yes	Yes	Yes	b	Yes	Yes	Yes	c	Yes	Yes	Yes	a	Yes	Yes	Jagajibanpur	1303
Yes	Yes	c	b	a	b	c	Yes	a	c	a	Yes	b	Yes	Yes	Kamrajpur	1304
a		Yes	b	c	Yes	Yes	Yes	Yes	c	c	c	Yes	Yes	Yes	Paschim Mallikpur	1305
Yes		Yes	a	a	c	Yes	a	c	a	a	a	Yes	Yes	Yes	Kanakpur	1306
Yes	Yes	Yes	a	a	c	Yes	Yes	c	Yes	Yes	b	Yes	Yes	Yes	Baramba	1307
Yes	Yes	c	Yes	a	a	c	Yes	Yes	c	Yes	Yes	Yes	Yes	Yes	Krishnapur	1308
a	Yes	Yes			c	Yes	Yes	Yes	Yes	Yes	Yes	Yes	Yes	Yes	Chak Ananta	1309
b	Yes	Yes	b	b	c	Yes	a	c	Yes	Yes	a	Yes	Yes	Yes	Raghunathpur	1310
Yes		Yes	a	b	c	Yes	Yes	c	Yes	Yes	a	Yes	Yes	Yes	Krishna Ballabhbat	1311
Yes	c	Yes	a	a	c	a	a	c	b	Yes	a	Yes	Yes	Yes	Kulubati Bhagabatipur	1312
b	Yes	Yes	b	b	c	Yes	b	c	a	b	Yes	Yes	Yes	Yes	Khejuria	1313
a	Yes		b	b	c	Yes	b	c	b	Yes	Yes	Yes	Yes	Yes	Bhurisit Khejuria	1314
b	Yes	a	b	b	c	Yes	a	c	a	b	Yes	Yes	Yes	Yes	Dignagar	1315
Yes	c	c	Yes	b	b	c	Yes	Yes	Yes	Yes	c	b	Yes	Yes	Sipai Gachhi	1316
Yes	c	c	Yes	b	b	c	a	a	c	a	c	b	a	Yes	Paharpur	1317
b	Yes	c	Yes	a	a	c	Yes	Yes	c	Yes	Yes	Yes	Yes	Yes	Gosha	1318
b	Yes	c	c	a	a	c	Yes	a	c	a	c	a	Yes	Yes	Chaitanyapur	1319
a	Yes	Yes	b	b	c	Yes	Yes	c	b	b	b	b	Yes	Yes	Gabati	1320
Yes	a	c	Yes	a	a	c	Yes	a	c	a	a	a	Yes	Yes	Radha Krisnapur	1321
a	Yes	c	Yes	a	a	c	Yes	Yes	Yes	a	c	a	Yes	Yes	Paschim Joykrishnapur	1322
Yes	c	a	Yes	b	b	c	Yes	Yes	c	b	a	b	Yes	a	Chak Chandinagar	1323
b	Yes	Yes	Yes	a	a	c	Yes	Yes	c	Yes	a	Yes	Yes	Yes	Haripal	1324
Yes	c	Yes	Yes	a	a	c	Yes	Yes	c	b	a	a	Yes	a	Chandi Nagar	1325
Yes	Yes	c	Yes	a	a	c	Yes	Yes	b	Yes	Yes	Yes	Yes	Yes	Raghubati	1326
Yes	Yes	c	Yes	a	a	c	Yes	Yes	Yes	Yes	Yes	Yes	Yes	Yes	Aminpur	1327
Yes	Yes	a	Yes	Yes	Yes	c	Yes	Yes	Yes	Yes	Yes	Yes	Yes	Yes	Khamar Chandi	1328
Yes	Yes	Yes	a	a	Yes	Yes	Yes	Yes	Yes	Yes	Yes	Yes	Yes	Yes	Gopinagar	1329
b	Yes	Yes	a	a	c	Yes	Yes	c	a	c	a	a	Yes	Yes	Hara	1330
a	Yes	Yes	a	a	c	Yes	Yes	c	a	c	a	a	Yes	Yes	Brahmanpara	1331
Yes	c	Yes	a	a	c	Yes	Yes	Yes	b	a	Yes	Yes	Yes	Yes	Jamai Bati	1332
Yes	c	Yes	a	a	c	Yes	Yes	c	b	a	Yes	Yes	Yes	Yes	Ghatra	1333
Yes		Yes	a	a	c	Yes	Yes	c	Yes	Yes	a	Yes	Yes	Yes	Rajaballabhbat	1334
Yes			a	b	c	Yes	Yes	c	Yes	Yes	b	Yes	Yes	Yes	Mannapara	1335
Yes			a	b	c	Yes	Yes	c	Yes	Yes	Yes	Yes	Yes	Yes	Purbba Narayanpur	1336
Yes	Yes	a	Yes	a	a	c	Yes	Yes	c	a	a	Yes	Yes	Yes	Kankrajol	1337
Yes	Yes	a	Yes	a	b	c	Yes	a	c	b	b	Yes	Yes	Yes	Amgachhi	1338
Yes		Yes	Yes	b	Yes	Yes	Yes	Yes	Yes	Yes	Yes	Yes	Yes	Yes	Jejur	1339
Yes	Yes	b	Yes	a	c	c	Yes	Yes	c	a	c	Yes	Yes	Yes	Jinpur	1340

Availability of miscellaneous facilities (If amenities available code -Yes is given, If not available within the village , the distance range code viz; a for < 5 Kms, b for 5-10 Kms and c for 10+ kms of nearest place where facility is available is given).												Availability of electricity (Yes/No)			
Serial Number	Name of Village	ASHA (Accredited Social Health Activist)	Community centre with/without TV	Sports Field,	Sports Club / Recreation Centre	Cinema / Video Hall	Public Library	Public Reading Room	Newspaper Supply	Assembly Polling station	Birth & Death Registration Office	Power Supply for Domestic Use (ED)	Power Supply for Agricultural Use (EAG)	Power Supply for Commercial Use (EC)	Power Supply for All Uses (EA)
1	2	88	89	90	91	92	93	94	95	96	97	98	99	100	101
1298	Dalapatipur	Yes	Yes	a	a	b	a	a	Yes	Yes	Yes	Yes	Yes	Yes	Yes
1299	Dipagaja	Yes	Yes	Yes	Yes	Yes	Yes	Yes	Yes	Yes	Yes	Yes	Yes	Yes	Yes
1300	Chandbati	Yes	b	Yes	Yes	b	a	a	Yes	Yes	a	Yes	Yes	Yes	Yes
1301	Dwarhatta	Yes	Yes	Yes	Yes	Yes	Yes	Yes	Yes	Yes	Yes	Yes	Yes	Yes	Yes
1302	Parbbatipur	Yes	Yes	Yes	Yes	Yes	Yes	Yes	Yes	Yes	Yes	Yes	Yes	Yes	Yes
1303	Jagajibanpur	Yes	Yes	Yes	Yes	Yes	Yes	Yes	Yes	Yes	Yes	Yes	Yes	Yes	Yes
1304	Kamrajpur	Yes	Yes	a	a	b	a	a	Yes	Yes	a	Yes	Yes	Yes	Yes
1305	Paschim Mallikpur	Yes	Yes	Yes	Yes	Yes	c	Yes	Yes	Yes	Yes	Yes	Yes	Yes	Yes
1306	Kanakpur	Yes	Yes	Yes	Yes	a	Yes	Yes	Yes	Yes	a	Yes	Yes	No	No
1307	Baramba	Yes	Yes	Yes	Yes	Yes	Yes	Yes	Yes	Yes	Yes	Yes	Yes	Yes	Yes
1308	Krishnapur	Yes	Yes	Yes	a	a	a	a	Yes	Yes	Yes	Yes	Yes	Yes	Yes
1309	Chak Ananta	Yes	Yes	Yes	Yes	Yes	Yes	Yes	Yes	Yes	Yes	Yes	Yes	Yes	Yes
1310	Raghunathpur	Yes	a	a	Yes	a	a	Yes	Yes	Yes	Yes	Yes	Yes	Yes	Yes
1311	Krishna Ballabhbat	Yes	Yes	Yes	Yes	Yes	Yes	Yes	Yes	Yes	Yes	Yes	Yes	No	No
1312	Kulubati Bhagabatipur	Yes	a	a	a	a	a	a	Yes	Yes	a	Yes	Yes	Yes	Yes
1313	Khejuria	Yes	Yes	b	b	b	b	b	Yes	Yes	b	Yes	Yes	Yes	Yes
1314	Bhurisit Khejuria	Yes	b	b	b	b	b	b	Yes	a	a	Yes	Yes	Yes	Yes
1315	Dignagar	Yes	b	b	b	b	b	b	Yes	a	b	Yes	Yes	Yes	Yes
1316	Sipai Gachhi	Yes	Yes	Yes	b	b	b	b	Yes	Yes	a	Yes	Yes	Yes	Yes
1317	Paharpur	a	Yes	a	b	a	b	b	Yes	a	a	Yes	Yes	Yes	Yes
1318	Gosha	Yes	Yes	a	Yes	Yes	b	b	Yes	a	b	Yes	Yes	Yes	Yes
1319	Chaitanyapur	Yes	Yes	a	a	a	a	a	Yes	Yes	a	Yes	Yes	Yes	Yes
1320	Gabati	Yes	Yes	b	b	b	b	b	Yes	Yes	a	Yes	Yes	Yes	Yes
1321	Radha Krisnapur	a	a	Yes	a	a	a	a	Yes	Yes	a	Yes	Yes	Yes	Yes
1322	Paschim Joykrishnapur	Yes	Yes	a	a	a	a	a	Yes	Yes	a	Yes	Yes	Yes	Yes
1323	Chak Chandinagar	b	a	a	a	a	a	Yes	Yes	Yes	a	Yes	Yes	Yes	Yes
1324	Haripal	Yes	Yes	Yes	Yes	Yes	Yes	Yes	Yes	Yes	a	Yes	Yes	Yes	Yes
1325	Chandi Nagar	a	a	Yes	a	a	a	Yes	Yes	Yes	a	Yes	Yes	Yes	Yes
1326	Raghubati	Yes	Yes	Yes	Yes	Yes	Yes	Yes	Yes	Yes	Yes	Yes	Yes	Yes	Yes
1327	Aminpur	Yes	Yes	Yes	Yes	Yes	Yes	Yes	Yes	Yes	Yes	Yes	Yes	Yes	Yes
1328	Khamar Chandi	Yes	Yes	Yes	Yes	Yes	Yes	Yes	Yes	Yes	Yes	Yes	Yes	Yes	Yes
1329	Gopinagar	Yes	Yes	Yes	Yes	Yes	Yes	Yes	Yes	Yes	Yes	Yes	Yes	Yes	Yes
1330	Hara	Yes	Yes	Yes	Yes	a	a	a	Yes	Yes	b	Yes	Yes	Yes	Yes
1331	Brahmanpara	Yes	Yes	Yes	Yes	a	a	a	Yes	a	a	Yes	Yes	Yes	Yes
1332	Jamai Bati	Yes	Yes	Yes	Yes	a	a	a	Yes	Yes	a	Yes	Yes	Yes	Yes
1333	Ghatra	Yes	c	Yes	Yes	a	a	a	Yes	Yes	a	Yes	Yes	Yes	Yes
1334	Rajaballabhbat	Yes	a	a	a	a	a	a	Yes	Yes	a	Yes	Yes	Yes	Yes
1335	Mannapara	Yes	Yes	a	b	b	a	a	Yes	Yes	a	Yes	Yes	Yes	Yes
1336	Purbba Narayanpur	a	a	b	a	a	a	Yes	Yes	Yes	a	Yes	Yes	Yes	Yes
1337	Kankrajol	Yes	b	a	a	b	a	a	Yes	Yes	a	Yes	Yes	Yes	Yes
1338	Amgachhi	a	b	Yes	Yes	b	a	a	Yes	Yes	a	Yes	Yes	Yes	Yes
1339	Jejur	Yes	Yes	Yes	Yes	Yes	Yes	Yes	Yes	Yes	Yes	Yes	Yes	Yes	Yes
1340	Jinpur	Yes	Yes	a	Yes	c	a	Yes	Yes	Yes	a	Yes	Yes	Yes	Yes

Nearest Town		Land Use								
		Area under different types of land use (in hectares rounded up to one decimal place)								
Name	Distance range code i.e. a for < 5 Kms, b for 5-10 Kms and c for 10+ kms .	Forests	Area under Non-agricultural Uses	Barren and Un-cultivable land	Permanent Pastures and Other Grazing Lands	Land Under Miscellaneous Tree Crops etc.	Culturable Waste Land	Name of Village	Serial Number	
102	103	104	105	106	107	108	109	2	1	
HARIPAL	b	0	73.2	0	0	0	0	0 Dalapatipur	1298	
HARIPAL	b	0	44.7	0	0	0	0	0 Dipagaja	1299	
HARIPAL	b	0	52.4	0	0	0	0	0 Chandbati	1300	
HARIPAL	b	0	105.2	0	0	0	0	0 Dwarhatta	1301	
HARIPAL	b	0	76.2	0	0	0	0	0 Parbbatipur	1302	
HARIPAL	b	0	0	0	0	0	55.8	Jagajibanpur	1303	
HARIPAL	b	0	49.8	0	0	0	0	0 Kamrajpur	1304	
HARIPAL	b	0	16.9	0	0	0	0	0 Paschim Mallikpur	1305	
HARIPAL	b	0	0	0	0	0	65.3	Kanakpur	1306	
HARIPAL	b	0	15.9	0	0	0	0.3	Baramba	1307	
HARIPAL	b	0	18.9	0	0	0	0	0 Krishnapur	1308	
HARIPAL	b	0	3.1	0	0	0	5.7	Chak Ananta	1309	
HARIPAL	b	0	20.1	0	0	0	11.9	Raghunathpur	1310	
HARIPAL	b	0	11.2	0	0	0	0.5	Krishna Ballabhbat	1311	
HARIPAL	b	0	40	0	0	0	0	0 Kulubati Bhagabatipur	1312	
HARIPAL	b	0	17.4	0	0	0	0	0 Khejuria	1313	
HARIPAL	b	0	3.6	0	0	0	0	0 Bhurisit Khejuria	1314	
HARIPAL	b	0	4.4	0	0	0	0	0 Dignagar	1315	
HARIPAL	b	0	0	0	0	0	0	0 Sipai Gachhi	1316	
HARIPAL	b	0	3.8	0	0	0	0.8	Paharpur	1317	
HARIPAL	b	0	24.9	0	0	0	0	0 Gosha	1318	
HARIPAL	b	0	6.6	0	0	0	0	0 Chaitanyapur	1319	
HARIPAL	b	0	19.2	0	0	0	0	0 Gabati	1320	
HARIPAL	a	0	27	0	0	0	0	0 Radha Krisnapur	1321	
HARIPAL	a	0	38.6	0	0	0	0	0 Paschim Joykrishnapur	1322	
HARIPAL	b	0	18	0	0	0	1.4	Chak Chandinagar	1323	
HARIPAL		0	40.8	0	0	0	4.4	Haripal	1324	
HARIPAL	b	0	12.4	0	0	0	0	0 Chandi Nagar	1325	
HARIPAL	b	0	14.8	0	0	0	0	0 Raghubati	1326	
HARIPAL	b	0	13.1	0	0	0	0	0 Aminpur	1327	
HARIPAL	b	0	16.8	0	0	0	0	0 Khamar Chandi	1328	
HARIPAL	b	0	38	0	0	0	0	0 Gopinagar	1329	
HARIPAL	b	0	28.2	0	0	0	0	0 Hara	1330	
HARIPAL	b	0	0	0	0	0	27.4	Brahmanpara	1331	
HARIPAL	b	0	42.7	0	0	0	3.4	Jamai Bati	1332	
HARIPAL	b	0	19.1	0	0	0	0.5	Ghatra	1333	
HARIPAL	b	0	23.6	0	0	0	0	0 Rajaballabhbat	1334	
HARIPAL	b	0	5.8	0	0	0	0	0 Mannapara	1335	
HARIPAL	b	0	13.3	0	0	0	0	0 Purbba Narayanpur	1336	
HARIPAL	b	0	12.3	0	0	0	0	0 Kankrajol	1337	
HARIPAL	b	0	0	0	0	0	0	0 Amgachhi	1338	
HARIPAL	b	0	12.3	0	0	0	0	0 Jejur	1339	
HARIPAL	b	0	12.1	0	0	0	0	0 Jinpur	1340	

Land Use												
Area under different types of land use (in hectares rounded up to one decimal place)							Area irrigated by source (in hectare).					
Serial Number	Name of Village	Fallow lands other than current fallows	Current Fallows	Net Area Sown	Total Irrigated Land Area	Total Un-irrigated Land Area	Canals (C)	Wells/Tube-wells(W/TW)	Tanks/Lakes(T/L)	Water Falls(WF)	Others(O)	
1	2	110	111	112	113	114	115	116	117	118	119	
1298	Dalapatipur	0	0	40.5	40.5	0	13.6	24	2.9	0	0	
1299	Dipagaja	0	0	32.4	32.4	0	32.4	0	0	0	0	
1300	Chandbati	0	0	32.4	32.4	0	32.4	0	0	0	0	
1301	Dwarhatta	0	0	78.9	10.1	68.8	10.1	0	0	0	0	
1302	Parbbatipur	0	0	141.3	141.3	0	41.3	0	100	0	0	
1303	Jagajibanpur	0	0	67.4	12.1	55.3	12.1	0	0	0	0	
1304	Kamrajpur	0	0	64.3	64.3	0	29.3	33	2	0	0	
1305	Paschim Mallikpur	0	0	48.5	33	15.5	24.9	0	0	0	8.2	
1306	Kanakpur	0	0	67.4	12.1	55.3	12.1	0	0	0	0	
1307	Baramba	0	0	37.9	37.9	0	12.9	25	0	0	0	
1308	Krishnapur	0	0	41	24	17	24	0	0	0	0	
1309	Chak Ananta	0	0	81.9	59.1	22.8	35.3	10	5	0	8.8	
1310	Raghunathpur	0	0	81.8	81.8	0	56.8	20	5	0	0	
1311	Krishna Ballabhbat	0	0	88.4	88.4	0	60.4	28	0	0	0	
1312	Kulubati Bhagabatipur	0	0	203.8	182	21.8	150	0	32	0	0	
1313	Khejuria	0	0	136.5	128.6	7.8	105.4	19.2	4.1	0	0	
1314	Bhurisit Khejuria	0	0	45.2	43.2	2	32	10	1.1	0	0	
1315	Dignagar	0	0	43.3	41.6	1.7	25.6	15	1	0	0	
1316	Sipai Gachhi	0	0	124.4	124.4	0	56.3	48.1	20	0	0	
1317	Paharpur	0	0	60.8	49.4	11.4	39.3	10.1	0	0	0	
1318	Gosha	0	0	69	53	16	43	0	10	0	0	
1319	Chaitanyapur	0	0	34	32	2	21.9	7.5	2.6	0	0	
1320	Gabati	0	0	135	131.8	3.2	90.3	31.4	10	0	0	
1321	Radha Krisnapur	0	0	124.3	121	3.3	66.2	54.8	0	0	0	
1322	Paschim Joykrishnapur	0	0	138.1	120.4	17.7	100.5	5.8	14.2	0	0	
1323	Chak Chandinagar	0	0	57	57	0	57	0	0	0	0	
1324	Haripal	0	0	30	30	0	30	0	0	0	0	
1325	Chandi Nagar	0	0	41	24	17	24	0	0	0	0	
1326	Raghubati	0	0	42	40	2	15	15	10	0	0	
1327	Aminpur	0	0	31	23	8	8	8	7	0	0	
1328	Khamar Chandi	0	0	65	61	4	61	0	0	0	0	
1329	Gopinagar	0	0	159.5	147	12.5	40	70	27	0	10	
1330	Hara	0	0	84.7	84.7	0	84.7	0	0	0	0	
1331	Brahmanpara	0	0	82.1	82.1	0	82.1	0	0	0	0	
1332	Jamai Bati	0	0	206.4	126	80.4	85	34	7	0	0	
1333	Ghatra	0	0	62.8	48	14.8	38.4	6.6	3	0	0	
1334	Rajaballabhbat	0	0	85.6	83.8	1.8	36.9	35.2	1.7	0	10	
1335	Mannapara	0	0	43.6	43.6	0	17.6	23.1	0.9	0	2	
1336	Purbba Narayanpur	0	0	81.3	81.3	0	37.5	34.1	1.6	0	8	
1337	Kankrajol	0	0	92.7	92.7	0	0	20	62.7	0	10	
1338	Amgachhi	0	0	52.6	44.5	8.1	31.2	0.9	4.4	0	8	
1339	Jejur	0	0	409.5	409.5	0	360.5	40	9	0	0	
1340	Jinpur	0	0	83	83	0	81	2	0	0	0	

Name of three most important commodities manufactured			Name of Village	Serial Number
First	Second	Third		
120	121	122	2	1
			Dalapatipur	1298
Jut	Grill	Engineering Work	Dipagaja	1299
			Chandbati	1300
Weaving	Handlum	Brick Field	Dwarhatta	1301
Rice	Potato By Product	Flower	Parbbatipur	1302
			Jagajibanpur	1303
			Kamrajpur	1304
Rice			Paschim Mallikpur	1305
			Kanakpur	1306
			Baramba	1307
Rice	Potatochips	Gunny Bag	Krishnapur	1308
Rice			Chak Ananta	1309
Rice			Raghunathpur	1310
			Krishna Ballabhbat	1311
			Kulubati Bhagabatipur	1312
			Khejuria	1313
			Bhurisit Khejuria	1314
			Dignagar	1315
			Sipai Gachhi	1316
			Paharpur	1317
			Gosha	1318
			Chaitanyapur	1319
			Gabati	1320
			Radha Krisnapur	1321
			Paschim Joykrishnapur	1322
			Chak Chandinagar	1323
Rice			Haripal	1324
			Chandi Nagar	1325
			Raghubati	1326
			Aminpur	1327
			Khamar Chandi	1328
Rice	Potatochips	Gunny Bag	Gopinagar	1329
			Hara	1330
			Brahmanpara	1331
			Jamai Bati	1332
			Ghatra	1333
			Rajaballabhbat	1334
Rice			Mannapara	1335
Rice			Purbba Narayanpur	1336
			Kankrajol	1337
			Amgachhi	1338
Rice			Jejur	1339
			Jinpur	1340

Census of India 2011
Amenities and Land use

Serial Number	Name of Village	Location code no.	Total area of the village (in hectares rounded up to one decimal place)	Total population (2011 census)	Number of households (2011 census)	Number of educational amenities available in village, the distance range code viz; a for 0-5 kms, b for 5-10 kms, c for 10+ kms of nearest place where facility is available							
						Pre-Primary school (PP)	Primary school (P)	Middle school (M)	Secondary School (S)	Senior Secondary school (SS)	Degree college of arts science & commerce (ASC)	Engineering college(EC)	Medical college (MC)
1	2	3	4	5	6	7	8	9	10	11	12	13	14
1341	Kalachhara	325385	92	982	253	1	1	1	1	1	c	c	c
1342	Meshera	325386	90.7	1187	277	1	1			a	c	c	c
1343	Ankapara	325387	137.6	1080	242	2	2				b		
1344	Chitrashali	325388	126.9	1221	284	2	2	2	a		b		
1345	Lalpur	325389	177.1	2291	548	3	3		a	a	a	a	
1346	Khanakhanpur	325390	120.6	1190	270	3	3	a	a	a	b	b	
1347	Mirzzapur	325391	58.5	314	64	1	1		a	a	b	b	
1348	Gaja	325392	131.4	1688	395	2	2	1	1		b		
1349	Bamanjol	325393	191.1	1936	421	1	1	a	a	b	c	c	c
1350	Faridpur	325394	133.4	1533	373	1	1	a					
1351	Chandanpur	325395	171.2	2347	521	2	1	1					
1352	Porra	325396	55.4	1039	230	a	a	a	a	b	c	c	c
1353	Harat	325397	45.2	933	194	1	1	a	a	b	c	c	c
1354	Kumragari	325398	58.6	703	156	1	1	a	a	b	c	c	c
1355	Dogeria	325399	70.6	356	82	a	a	a	a	a	c		
1356	Kangai	325400	47.6	485	132	1	1	a	a	a			
1357	Chapsara	325401	63.1	525	124	1	1	a	a	a			
1358	Bakula	325402	62.2	1142	263	1	1	a	a	a	c		
1359	Mahisatikri	325403	244.1	2474	570	1	1	1	1	1	c	c	c
1360	Aimachapsara	325404	60.5	923	231	1	1	a	a	a	c	c	c
1361	Uttar Ramchandrapur	325405	88.3	788	196	1	1		a		c		
1362	Madanmohonpur	325406	125.6	1400	242	2	2						
1363	Lakshmanpur	325407	44.5	346	80	1	1			a	c		
1364	Bade Digaria	325408	79.8	357	78	a	a		a		c		
1365	Dank	325409	138.1	1263	266	2	2		a	a	b	c	c
1366	Baje Ichhlampur	325410	124.1	923	207	1	1	a	a	a	b	c	c
1367	Dilalpur	325411	189.8	3738	818	3	3						
1368	Kasimerpur	325412	129	1154	256	1	1	a	a	a	c	c	c
1369	Bandipur	325413	217.8	4979	1131	4	4	2	2	2	b		
1370	Ichhlampur	325414	107.7	3417	814	4	4						
1371	Parjana	325415	69.3	1478	347	1	1	1	1	1	c	c	c
1372	Kinkarkati	325416	77.2	1267	304	5	5	1	1	1	c	c	c
1373	Purbba Gopinathpur	325417	119.2	2622	642	2	2	1	1	a	b	c	c
1374	Hasimpur	325418	51.9	871	176	1	1	a	a	a	b	c	c
1375	Jadabbati	325419	128.1	1914	427	3	3	a	a	a	b	c	b
1376	Dakshinkul	325420	70.4	1680	370	1	1		a	a	b	c	c
1377	Baganbati	325421	53.4	1057	229	1	1		a	a	b	c	c
1378	Hamir Gachhi	325422	41.4	434	99	3	3		a	a	b	c	c
1379	Malia	325423	264	4393	978	4	3	a	a	a	a	c	c
1380	Santipur	325424	62	1023	236	1	1	1	1	1	b	c	c
1381	Dakshin Ramchandrapur	325425	97.7	460	111	1	1	a	a	a	a	c	c
1382	Abhirampur	325426	46.1	504	119	a	a	a	a	a	a	c	c
1383	Musapur	325427	90.2	2136	506	2	2	3	2	2	b	c	c

- Village Directory

(As in 2009)

le. (If not available within the < 5 Kms, b for 5-10 Kms and c cility is available is given).					Number of Medical Amenities available. (If not available within the village , the distance range code viz; a for < 5 Kms, b for 5-10 Kms and c for 10+ kms of nearest place where facility is available is given).										Name of Village	Serial Number		
Management institute (MI)	Polytechnic (Pt)	Vocational training school /ITI	Non-formal training centre (NFTC)	Special school for disabled (SSD)	Others (specify)	Community health centre (CHC)	Primary health centre (PHC)	Primary health sub centre (PHS)	Maternity and child welfare centre (MCW)	T.B. clinic (TBC)	Hospital-allopathic (HA)	Hospital-alternative medicine (HO)	Dispensary (D)	Veterinary hospital (VH)			Mobile health clinic (MHC)	Family welfare centre (FWC)
15	16	17	18	19	20	21	22	23	24	25	26	27	28	29	30	31	2	1
c	c	c	c	c			1	1					1				Kalachhara	1341
c	c		1	b	c	b	b	a	a	b	b	b	1			b	Meshera	1342
		a				2	2	2	2	2	2	2	2	2	2	2	Ankapara	1343
								1									Chitrashali	1344
						a	a	1	a	a				a			Lalpur	1345
						a	a	a	a	a	a	a	a	a			Khanakhanpur	1346
						2	2	2	2	2	2	2	2	2	2	2	Mirzzapur	1347
								1									Gaja	1348
c	c	c	c	c		c	b	1	b	b	b	b	b	b	c	b	Bamanjol	1349
							a	a	c	c	c		a				Faridpur	1350
							a	1	c	c	c		a				Chandanpur	1351
c	c	c				c	a	a		c	c		a	c			Porra	1352
c	c	c				c				c	c			c			Harat	1353
c	c	c				c	a	a		c	c		c	c			Kumragari	1354
						c	c	a									Dogeria	1355
						c	c	a									Kangai	1356
								1	1		c			c			Chapsara	1357
						c	c	a						2			Bakula	1358
c	c	c					c	1	c				b	c			Mahisatikri	1359
c	c	c					c	a		c	c		a	c			Aimachapsara	1360
								a									Uttar Ramchandrapur	1361
								b						b			Madanmohonpur	1362
								a					a				Lakshmanpur	1363
								a					a	a			Bade Digaria	1364
c	c	a	a			b	b	b	b	b	b	c	1	a			1 Dank	1365
c	c	a				b	b	1	b	b	b	c	1	a			1 Baje Ichhlampur	1366
							a	1	a	b							Dilalpur	1367
c	c	c	c	c		c	a	1	a	a	a	a	a	a	c	a	Kasimerpur	1368
						b	1	1	1	1	1			1		1	1 Bandipur	1369
								1									Ichhlampur	1370
c	c	1				c	b	a	c	c	c	c	a	a		a	Parjana	1371
c	c	a				c	b	a	c	c	c	c	a	a		a	Kinkarkati	1372
c	c	a	1	c		b	b	a	a	c	b	c	a	a		a	Purbba Gopinathpur	1373
c	c	a				a	a			b		a					Hasimpur	1374
c	c																Jadabbati	1375
c	c	b				a	b	a	b		b	c	a	a		a	Dakshinkul	1376
c	c	a				a	b	1	b		b		b	1	b		Baganbati	1377
c	c	a					b	1	b		b	c	1	a		1	1 Hamir Gachhi	1378
c	c	c		b		a	a	1	a	a	a	c	a	a	a	a	Malia	1379
c	c	b	c	c			1	1	1	1	b	b	1	1		1	1 Santipur	1380
c	c	c		b		a	a	a	a	a	a	a	a	a	a	a	Dakshin Ramchandrapur	1381
c	c	c	a			a	a	a	a	a	a	a	a	a	a	a	Abhirampur	1382
c	c	c	b					1									Musapur	1383

Serial Number	Name of Village	Number of Non-Government Medical Amenities available.							Availability of drinking water - Yes / No							
		Charitable non Govt. hospital/Nursing home.	Medical practitioner with MBBS Degree	Medical practitioner with other degree	Medical practitioner with no degree	Traditional practitioner and faith healer	Medicine Shop	Others	Tap water (Treated/Untreated)	Well water (Covered / Uncovered well)	Hand Pump	Tube wells / Bore well	Spring	River / Canal	Tank / Pond / Lake	Others
1	2	32	33	34	35	36	37	38	39	40	41	42	43	44	45	46
1341	Kalachhara	0	0	0	1	0	0	0	Yes	No	Yes	Yes	No	Yes	Yes	No
1342	Meshera	0	1	0	1	0	0	0	Yes	No	Yes	Yes	No	Yes	Yes	No
1343	Ankapara	2	2	2	1	2	2	2	No	Yes	Yes	Yes	No	Yes	Yes	No
1344	Chitrashali	0	0	0	1	0	0	0	No	Yes	Yes	Yes	No	Yes	Yes	No
1345	Lalpur	2	2	2	2	2	2	2	Yes	Yes	Yes	Yes	No	Yes	Yes	Yes
1346	Khanakhanpur	2	2	2	2	2	2	1	Yes	Yes	Yes	Yes	No	Yes	Yes	Yes
1347	Mirzzapur	2	2	2	2	2	2	2	No	Yes	Yes	Yes	No	Yes	Yes	No
1348	Gaja	0	0	0	1	1	0	0	No	Yes	Yes	Yes	No	Yes	Yes	No
1349	Bamanjol	0	0	1	0	0	0	0	No	Yes	Yes	Yes	No	Yes	Yes	No
1350	Faridpur	0	0	0	0	0	0	0	Yes	No	Yes	Yes	No	Yes	Yes	No
1351	Chandanpur	0	0	0	0	0	0	0	Yes	No	Yes	Yes	No	Yes	Yes	No
1352	Porra	0	0	0	0	0	0	0	No	No	Yes	No	No	No	Yes	No
1353	Harat	0	0	0	0	0	0	0	No	No	Yes	Yes	No	No	Yes	No
1354	Kumragari	0	0	0	0	0	0	0	No	No	Yes	No	No	No	Yes	No
1355	Dogeria	0	0	0	0	0	0	0	No	Yes	Yes	Yes	No	Yes	Yes	No
1356	Kangai	0	1	1	1	0	0	0	No	Yes	Yes	Yes	No	Yes	Yes	Yes
1357	Chapsara	0	0	1	2	1	0	0	No	No	Yes	Yes	No	Yes	No	Yes
1358	Bakula	0	0	1	3	0	1	0	No	No	Yes	Yes	No	Yes	Yes	No
1359	Mahisatikri	0	0	0	0	0	0	0	No	No	Yes	Yes	No	No	Yes	No
1360	Aimachapsara	0	0	0	0	0	0	0	No	No	Yes	Yes	No	No	Yes	No
1361	Uttar Ramchandrapur	0	0	0	1	0	0	0	Yes	No	Yes	Yes	No	Yes	Yes	No
1362	Madanmohonpur	0	0	0	1	0	0	0	No	No	Yes	Yes	No	Yes	Yes	No
1363	Lakshmanpur	0	0	0	0	0	0	0	No	No	Yes	Yes	No	Yes	Yes	No
1364	Bade Digaria	0	0	0	0	0	0	0	No	No	No	Yes	No	Yes	Yes	No
1365	Dank	0	0	0	0	0	0	0	No	No	Yes	Yes	No	Yes	Yes	No
1366	Baje Ichhlampur	0	0	0	0	0	0	0	No	No	Yes	Yes	No	Yes	Yes	No
1367	Dilalpur	0	0	0	0	0	0	0	Yes	No	Yes	Yes	No	No	Yes	No
1368	Kasimerpur	0	0	1	1	0	1	0	Yes	Yes	Yes	No	No	No	Yes	No
1369	Bandipur	0	2	3	3	0	5	0	Yes	Yes	Yes	Yes	No	Yes	Yes	No
1370	Ichhlampur	0	0	0	0	0	0	0	No	No	Yes	Yes	No	Yes	Yes	No
1371	Parjana	0	0	0	0	0	0	0	No	No	Yes	Yes	No	Yes	Yes	No
1372	Kinkarkati	0	1	1	0	0	0	0	No	No	Yes	Yes	No	Yes	Yes	No
1373	Purbba Gopinathpur	0	0	0	0	0	0	0	No	No	Yes	Yes	No	Yes	Yes	No
1374	Hasimpur	0	0	0	0	0	0	0	No	No	Yes	Yes	No	Yes	Yes	No
1375	Jadabbati	0	0	0	0	0	0	0	Yes	No	Yes	Yes	No	No	Yes	No
1376	Dakshinkul	0	0	0	0	0	0	0	No	No	Yes	Yes	No	Yes	Yes	No
1377	Baganbati	0	0	0	0	0	0	0	No	No	Yes	Yes	No	Yes	Yes	No
1378	Hamir Gachhi	1	0	0	0	0	1	0	No	No	Yes	Yes	No	Yes	Yes	No
1379	Malia	0	0	0	9	0	0	0	No	No	Yes	Yes	No	Yes	Yes	No
1380	Santipur	0	0	1	1	1	0	0	No	Yes	Yes	Yes	No	Yes	Yes	No
1381	Dakshin Ramchandrapur	0	0	0	1	0	0	0	No	No	Yes	Yes	No	Yes	Yes	No
1382	Abhirampur	0	0	0	0	0	0	0	No	No	Yes	Yes	No	No	No	No
1383	Musapur	0	0	0	0	0	0	0	No	No	Yes	Yes	No	No	Yes	No

Availability of toilet & others Yes / No				Communication and transport facilities (If amenities available code -Yes is given except for Village Pin Code ,If not available within the village , the distance range code viz; a for < 5 Kms, b for 5-10 Kms and c for 10+ kms of nearest place where facility is available is given).									
Community toilet including bath.	Community toilet excluding bath.	Rural sanitary mart or sanitary hardware outlet available near the village.	Community bio- gas or recycle of waste for productive use.	Post office(PO)	Sub post office (SPO)	Post & Telegraph office (P&TO)	Village Pin Code	Telephones (Land lines)	Public call office (PCO)	Mobile phone coverage	Name of Village	Serial Number	
47	48	49	50	51	52	53	54	55	56	57	2	1	
No	No	No	No	c	Yes	c	712405	Yes	c	Yes	Kalachhara	1341	
No	No	No	No	b	a	b	712702	Yes	a	Yes	Meshera	1342	
No	No	No	No			b	712223	Yes	c	Yes	Ankapara	1343	
No	No	No	No		Yes	b	712407	a	b	Yes	Chitrashali	1344	
No	No	No	No	b	a	b	712405	Yes	Yes	Yes	Lalpur	1345	
No	No	No	No	b	a	b	712405	Yes	a	Yes	Khanakhanpur	1346	
No	No	No	No		a	a	712410	a	a	Yes	Mirzzapur	1347	
No	No	No	No			b	712403	Yes	b	Yes	Gaja	1348	
No	No	No	No	b		c	712407	Yes	Yes	Yes	Bamanjol	1349	
No	No	No	No	c	a	c	712223	Yes	b	Yes	Faridpur	1350	
No	No	No	No	c	Yes	c	712223	Yes	Yes	Yes	Chandanpur	1351	
No	No	Yes	No	c	a	c	712403	Yes	Yes	Yes	Porra	1352	
No	No	No	No	c	a	c	712223	Yes	Yes	Yes	Harat	1353	
No	No	No	No	c	a	c	712306	Yes	Yes	Yes	Kumragari	1354	
No	No	No	No	b	a	c	712223	Yes	Yes	Yes	Dogeria	1355	
No	No	No	No			c	712223	Yes	Yes	Yes	Kangai	1356	
No	No	No	No	a	Yes	c	712222	Yes	Yes	Yes	Chapsara	1357	
No	No	No	No	c	a	c	712223	Yes	Yes	Yes	Bakula	1358	
No	No	No	No	c	Yes	c	712223	Yes	Yes	Yes	Mahisatikri	1359	
No	No	No	No	c	a	c	712223	Yes	Yes	Yes	Aimachapsara	1360	
No	No	No	No	c	a	c	712223	Yes	a	Yes	Uttar Ramchandrapur	1361	
No	No	No	No	c	b	c	712223	Yes	b	Yes	Madanmohonpur	1362	
No	No	No	No	c	a	c	712223	Yes	a	Yes	Lakshmanpur	1363	
No	No	No	No	c	a	c	712223	Yes	a	Yes	Bade Digaria	1364	
No	No	No	No	a	a	c	712407	Yes	Yes	Yes	Dank	1365	
No	No	No	No	Yes	a	c	712403	Yes	Yes	Yes	Baje Ichhlampur	1366	
No	No	No	No	a	Yes	c	712407	Yes	Yes	Yes	Dilalpur	1367	
No	No	No	No	b	a	c	712409	Yes	Yes	Yes	Kasimerpur	1368	
No	No	No	No	a	Yes	b	712407	Yes	Yes	Yes	Bandipur	1369	
No	No	No	No	c	b	a	712403	Yes	a	Yes	Ichhlampur	1370	
No	No	No	No	a	a	c	712403	Yes	Yes	Yes	Parjana	1371	
No	No	No	No	a	a	c	712407	Yes	c	Yes	Kinkarkati	1372	
No	No	No	No	a	a	c		Yes	Yes	Yes	Purbba Gopinathpur	1373	
No	No	No	No	a	a	c	712407	Yes	a	Yes	Hasimpur	1374	
No	No	No	No		b	c	712407	Yes	a	Yes	Jadabbati	1375	
No	No	No	No	a	a	c	712407	Yes	Yes	Yes	Dakshinkul	1376	
No	No	No	No	a	a	c	712405	Yes	Yes	Yes	Baganbati	1377	
No	No	No	No	a	a	c	712405	Yes	Yes	Yes	Hamir Gachhi	1378	
No	No	No	No	a	Yes	a	712405	Yes	Yes	Yes	Malia	1379	
No	Yes	Yes	No	b	a	b	712405	Yes	a	Yes	Santipur	1380	
No	No	No	No	a	a	a	712223	Yes	Yes	Yes	Dakshin Ramchandrapur	1381	
No	No	No	No	a	a	a	712405	Yes	a	Yes	Abhirampur	1382	
No	No	No	No	b	Yes	b	712405		b	Yes	Musapur	1383	

Communication and transport facilities (If amenities available code -Yes is given except for Village Pin Code ,If not available within the village , the distance range code viz; a for < 5 Kms, b for 5-10 Kms and c for 10+ kms of nearest place where facility is available is given).													Village connected to highway (If amenities available code viz; a for < 5 Kms, b for 5-10 Kms and c for 10+ kms of nearest place where facility is available is given).			
Serial Number	Name of Village	Internet cafes/ Common service centre (CSC)	Private courier facility	Bus service (Public & Private)	Railway stations	Auto/Modified Autos	Taxis and Vans	Tractors	Cycle-pulled rickshaws(Manual & Machine driven)	Carts driven by animals	Sea /River ferry service	Connected to national highway(NH)	Connected to state highway(SH)	Connected to major district road (MDR)	Connected to others district road	Pucca roads
1	2	58	59	60	61	62	63	64	65	66	67	68	69	70	71	72
1341	Kalachhara	Yes	c	a	a	Yes	Yes	Yes	Yes	c	b	c	c	a	Yes	a
1342	Meshera	a	c	a	b	Yes	Yes	Yes	Yes	c	b	c	c	a	Yes	Yes
1343	Ankapara	b	c	b	b	a	Yes	a	Yes	c	a				Yes	Yes
1344	Chitrashali	b	b	a	b	a	Yes	a	Yes	c	b				Yes	Yes
1345	Lalpur	b	b	b	b	b	Yes	c	Yes	c	Yes	b	a	a		a
1346	Khanakhanpur	a	b	b	b	b	Yes	b	Yes	c	a	b	b	a		a
1347	Mirzzapur	a	b	b	b	b	Yes	b	Yes	c	b	c	b	a		a
1348	Gaja	b	b	b	b	a	Yes	b	Yes	c	b				Yes	Yes
1349	Bamanjol	b	c	b	a	Yes	Yes	a	Yes	c	b	c	b		c	a
1350	Faridpur	c	c	b	Yes	Yes	Yes	c	Yes	c	a	b	c	c	Yes	Yes
1351	Chandanpur	c	c	b	Yes	Yes	Yes	c	Yes	a	a	b	c	c	b	Yes
1352	Porra	a	Yes	b	a	a	Yes	Yes	Yes	c	b	a	c	c	b	Yes
1353	Harat	Yes	Yes	b	a	a	Yes	Yes	Yes	c	b	a	c	c	b	Yes
1354	Kumragari	a	Yes	b	a	a	Yes	Yes	Yes	c	a	a	c	c	b	a
1355	Dogeria	a	c	b	a	a	Yes	Yes	Yes	c	b	Yes	c	b	a	a
1356	Kangai	a	c	b	a	a	Yes	Yes	Yes	c	b	Yes	c	b	a	a
1357	Chapsara	c	Yes	b	a	b	Yes	Yes	Yes	c	a	a	a	b	Yes	a
1358	Bakula	a	a	c	a	b	Yes	Yes	Yes	c	b	Yes	c	c	b	a
1359	Mahisatikri	c	Yes	b	b	b	c	c	Yes		c	Yes	c	c	c	Yes
1360	Aimachapsara	b	Yes	b	a	a	c	c	Yes	c	c	a	c	c	c	Yes
1361	Uttar Ramchandrapur	c	c	b	a	a	Yes	c	Yes	a	c	a	c	c	b	a
1362	Madanmohonpur	c	c	b	b	b	Yes	c	Yes	c	b	a	c	c	b	a
1363	Lakshmanpur	c	c	b	a	b	Yes	c	Yes	c	c	a	c	c	c	a
1364	Bade Digaria	c	c	b	a	a	Yes	c	a	c	c	b	c	c	c	a
1365	Dank	a	b	a	a	a	a	a	Yes	c	b	b	b	a	a	a
1366	Baje Ichhlampur	a	b	a	a	a	a	b	Yes	c	c	b	b	a	a	a
1367	Dilalpur	a	b	a	a	Yes	Yes	a	Yes	c	b	a	a	c	c	a
1368	Kasimerpur	c	c	b	b	Yes	Yes	a	Yes	c	c	c	b		c	Yes
1369	Bandipur		b	a	a	Yes	Yes	a	Yes	c	b					Yes
1370	Ichhlampur	a	b	a	a	Yes	Yes	b	Yes	c	b	c	c	b		a
1371	Parjana	c	c	a	a	a	a	a	Yes	b	b	b	b	a	a	a
1372	Kinkarkati	c	c	a	a	a	a	a	Yes	b	b	b	b	a	a	a
1373	Purbba Gopinathpur	a	c	a	a	a	Yes	Yes	Yes	Yes	b	c	c	a	a	a
1374	Hasimpur	b	b	b	b	b	Yes	Yes	Yes	a	b	b	b			a
1375	Jadabbati	b	c	a	b	b	Yes	Yes	Yes	b	b	b	b			b
1376	Dakshinkul	a	a	a	a	a	Yes	Yes	Yes	Yes	b	c	c	a	a	a
1377	Baganbati	a	a	a	a	a	Yes	Yes	Yes	Yes	c	c	c	a	a	a
1378	Hamir Gachhi	a	a	a	a	a	Yes	Yes	Yes	Yes	b	c	c	a	a	a
1379	Malia	a	a	a	Yes	a	Yes	a	Yes	Yes	b	c	b	a	a	a
1380	Santipur	b	b	a	a	a	a	a	Yes	a	b	c	b	b	b	b
1381	Dakshin Ramchandrapur	a	a	a	a	a	Yes	c	Yes	Yes	b	c	b	a	a	a
1382	Abhirampur	a	a	a	a	Yes	Yes	Yes	Yes	b	b	c	a	a	a	a
1383	Musapur	b	b	b	b	b	Yes	Yes	Yes	a	a	c	b	b	b	b

ys,village roads, banks & credit societies
 :-Yes is given, If not available within the
 code viz; a for < 5 Kms, b for 5-10 Kms
 place where facility is available is given).

Availability of miscellaneous facilities (If amenities available code -Yes is given, If not
 available within the village , the distance range code viz; a for < 5 Kms, b for 5-10 Kms
 and c for 10+ kms of nearest place where facility is available is given).

73	74	75	76	77	78	79	80	81	82	83	84	85	86	87	Name of Village	Serial Number
Yes	Yes		a	c	c	Yes	a	Yes	Yes	c	Yes	Yes	Yes	Yes	Kalachhara	1341
Yes	Yes	b	Yes	a	c	c	Yes	a	c	a	c	Yes	Yes	Yes	Meshera	1342
Yes			Yes			c	Yes	Yes	c	Yes	Yes	Yes	Yes	Yes	Ankapara	1343
Yes			Yes			c	Yes	Yes	c	Yes	Yes	Yes	Yes	Yes	Chitrashali	1344
Yes		Yes	Yes	a	b	c	Yes	Yes	Yes	Yes	Yes	Yes	Yes	Yes	Lalpur	1345
Yes		Yes	b	b	c	c	Yes	Yes	c	Yes	Yes	Yes	Yes	Yes	Khanakhanpur	1346
Yes		Yes	b	b	c	b	Yes	Yes	c	Yes	Yes	Yes	Yes	Yes	Mirzzapur	1347
Yes		Yes				c	Yes	Yes	c	Yes	Yes	Yes	Yes	Yes	Gaja	1348
b	Yes	c	Yes	c	c	c	Yes	a	c	b	c	Yes	c	Yes	Bamanjol	1349
Yes	Yes	c	Yes	c	b	c	Yes	Yes	c	Yes	Yes	c	Yes	Yes	Faridpur	1350
Yes	b		Yes	c	b	Yes	Yes	Yes	c	Yes	Yes	c	Yes	Yes	Chandanpur	1351
Yes		Yes	a	c	c	c	Yes	a	c	Yes	Yes	c	Yes	Yes	Porra	1352
Yes		c	c	c	c	c	Yes	Yes	c	Yes	Yes	c	Yes	Yes	Harat	1353
Yes		c	c	b	c	c	Yes	a	c	Yes	Yes	c	Yes	Yes	Kumragari	1354
Yes	Yes	c	c	b	c	c	Yes	a	c	c	c	c	a	Yes	Dogeria	1355
Yes	Yes	c	c	b	Yes	c	Yes	a	c	c	c	c	Yes	Yes	Kangai	1356
Yes	Yes	c	c	b	c	c	Yes	Yes	c	Yes	Yes	Yes	Yes	Yes	Chapsara	1357
Yes	Yes		Yes	c	c	c	Yes	a	Yes	c	c	c	Yes	Yes	Bakula	1358
Yes		Yes	c	c	b	c	Yes	Yes	c	c	c	c	Yes	Yes	Mahisatikri	1359
Yes		c	c	c	c	c	Yes	a	c	c	c	c	Yes	Yes	Aimachapsara	1360
Yes		c	c	b	c	c	Yes	Yes	c	Yes	Yes	c	Yes	Yes	Uttar Ramchandrapur	1361
Yes		Yes	c	b	c	c	Yes	Yes	c	Yes	Yes	c	Yes	Yes	Madanmohonpur	1362
Yes		c	c	b	c	c	Yes	Yes	c	Yes	Yes	Yes	Yes	Yes	Lakshmanpur	1363
Yes		c	c	b	c	c	Yes	Yes	c	Yes	Yes	c	Yes	Yes	Bade Digaria	1364
b	Yes	Yes	a	b	c	c	Yes	Yes	c	Yes	Yes	Yes	Yes	Yes	Dank	1365
b	Yes	Yes	a	b	c	c	Yes	Yes	c	a	a	b	Yes	Yes	Baje Ichhlampur	1366
Yes	Yes	c	Yes	a	Yes	c	Yes	Yes	c	a	a	b	Yes	Yes	Dilalpur	1367
Yes	Yes	c	Yes	c	c	c	Yes	a	c	a	c	c	Yes	Yes	Kasimerpur	1368
Yes		Yes	a	a	c	c	Yes	Yes	Yes	a	Yes	b	Yes	Yes	Bandipur	1369
Yes	a	Yes	Yes	Yes	b	c	Yes	Yes	c	Yes	Yes	Yes	Yes	Yes	Ichhlampur	1370
Yes	Yes	a	Yes	a	c	c	Yes	a	c	a	a	c	Yes	Yes	Parjana	1371
Yes	Yes	c	Yes	a	c	c	Yes	a	c	a	a	c	Yes	Yes	Kinkarkati	1372
b	Yes		Yes	a	a	c	Yes	Yes	c	a	a	b	Yes	Yes	Purbba Gopinathpur	1373
b	Yes		a	a	c	c	Yes	Yes	c	Yes	Yes	Yes	Yes	Yes	Hasimpur	1374
a	Yes		Yes	a	a	c	Yes	Yes	c	Yes	Yes	Yes	Yes	Yes	Jadabbati	1375
a	Yes		Yes	a	a	c	Yes	a	c	a	c	b	Yes	Yes	Dakshinkul	1376
b	Yes		Yes	a	a	c	Yes	a	c	a	c	b	Yes	Yes	Baganbati	1377
a	Yes	c		a	a	c	Yes	Yes	c	a	c	b	Yes	Yes	Hamir Gachhi	1378
Yes	Yes	c	Yes	Yes	a	c	Yes	Yes	c	a	a	a	Yes	Yes	Malia	1379
Yes	c	a	Yes	b	b	c	a	Yes	c	b	b	b	Yes	Yes	Santipur	1380
Yes	Yes	c		a	a	c	Yes	Yes	c	a	a	a	Yes	Yes	Dakshin Ramchandrapur	1381
a	Yes	c	c	a	a	Yes	a	a	c	a	a	Yes	a	Yes	Abhirampur	1382
b	Yes	c	Yes	b	b	c	Yes	Yes	c	b	Yes	Yes	Yes	Yes	Musapur	1383

Availability of miscellaneous facilities (If amenities available code -Yes is given, If not available within the village , the distance range code viz; a for < 5 Kms, b for 5-10 Kms and c for 10+ kms of nearest place where facility is available is given).												Availability of electricity (Yes/No)			
Serial Number	Name of Village	ASHA (Accredited Social Health Activist)	Community centre with/without TV	Sports Field,	Sports Club / Recreation Centre	Cinema / Video Hall	Public Library	Public Reading Room	Newspaper Supply	Assembly Polling station	Birth & Death Registration Office	Power Supply for Domestic Use (ED)	Power Supply for Agricultural Use (EAG)	Power Supply for Commercial Use (EC)	Power Supply for All Uses (EA)
1	2	88	89	90	91	92	93	94	95	96	97	98	99	100	101
1341	Kalachhara	Yes	Yes	Yes	Yes	Yes	c	a	Yes	Yes	Yes	Yes	Yes	Yes	Yes
1342	Meshera	Yes	Yes	a	Yes	c	a	Yes	Yes	Yes	a	Yes	Yes	Yes	Yes
1343	Ankapara	Yes	Yes	Yes	Yes	Yes	Yes	Yes	Yes	Yes	Yes	Yes	Yes	Yes	Yes
1344	Chitrashali	Yes	Yes	Yes	Yes	Yes	Yes	Yes	Yes	Yes	Yes	Yes	Yes	Yes	Yes
1345	Lalpur	Yes	Yes	Yes	Yes	Yes	Yes	Yes	Yes	Yes	Yes	Yes	Yes	Yes	Yes
1346	Khanakhanpur	Yes	Yes	Yes	Yes	Yes	Yes	Yes	Yes	Yes	Yes	Yes	Yes	No	No
1347	Mirzzapur	Yes	Yes	Yes	Yes	Yes	Yes	Yes	Yes	Yes	Yes	Yes	Yes	No	No
1348	Gaja	Yes	Yes	Yes	Yes	Yes	Yes	Yes	Yes	Yes	Yes	Yes	Yes	Yes	Yes
1349	Bamanjol	Yes	Yes	Yes	Yes	c	b	b	Yes	Yes	Yes	Yes	Yes	Yes	Yes
1350	Faridpur	Yes	Yes	Yes	Yes	Yes	Yes	Yes	Yes	Yes	a	Yes	Yes	Yes	Yes
1351	Chandanpur	Yes	Yes	Yes	Yes	Yes	Yes	Yes	Yes	Yes	Yes	Yes	Yes	Yes	Yes
1352	Porra	Yes	Yes	Yes	Yes	Yes	Yes	Yes	Yes	Yes	a	Yes	Yes	Yes	Yes
1353	Harat	Yes	Yes	Yes	Yes	Yes	Yes	Yes	Yes	Yes	a	Yes	Yes	Yes	Yes
1354	Kumragari	Yes	Yes	Yes	Yes	Yes	Yes	Yes	Yes	Yes	a	Yes	Yes	Yes	Yes
1355	Dogeria	Yes	Yes	Yes	Yes	c	c	Yes	Yes	Yes	a	Yes	Yes	Yes	Yes
1356	Kangai	Yes	Yes	Yes	Yes	c	c	Yes	Yes	Yes	a	Yes	Yes	Yes	Yes
1357	Chapsara	Yes	Yes	Yes	Yes	Yes	Yes	Yes	Yes	Yes	Yes	Yes	Yes	Yes	Yes
1358	Bakula	Yes	Yes	Yes	Yes	c	c	Yes	Yes	Yes	a	Yes	Yes	Yes	Yes
1359	Mahisatikri	Yes	Yes	Yes	Yes	Yes	Yes	Yes	Yes	Yes	b	Yes	Yes	Yes	Yes
1360	Aimachapsara	Yes	Yes	a	a	c	c	c	Yes	Yes	a	Yes	Yes	Yes	Yes
1361	Uttar Ramchandrapur	Yes	Yes	Yes	Yes	Yes	Yes	Yes	Yes	Yes	a	Yes	Yes	Yes	Yes
1362	Madanmohonpur	Yes	Yes	Yes	Yes	Yes	Yes	Yes	Yes	Yes	b	Yes	Yes	No	No
1363	Lakshmanpur	Yes	Yes	Yes	Yes	Yes	Yes	Yes	Yes	a	a	Yes	Yes	No	No
1364	Bade Digaria	Yes	Yes	Yes	Yes	Yes	Yes	Yes	Yes	a	a	Yes	No	No	No
1365	Dank	Yes	Yes	Yes	Yes	Yes	Yes	Yes	Yes	Yes	Yes	Yes	Yes	Yes	Yes
1366	Baje Ichhlampur	Yes	a	Yes	Yes	b	a	a	Yes	Yes	Yes	Yes	Yes	Yes	Yes
1367	Dilalpur	Yes	a	Yes	Yes	b	b	b	Yes	Yes	a	Yes	Yes	Yes	Yes
1368	Kasimerpur	Yes	Yes	Yes	Yes	c	a	a	Yes	Yes	a	Yes	Yes	No	No
1369	Bandipur	Yes	Yes	Yes	Yes	b	Yes	Yes	Yes	Yes	Yes	Yes	Yes	Yes	Yes
1370	Ichhlampur	Yes	Yes	Yes	Yes	Yes	Yes	Yes	Yes	Yes	Yes	Yes	Yes	Yes	Yes
1371	Parjana	Yes	a	Yes	Yes	c	a	a	Yes	Yes	a	Yes	Yes	Yes	Yes
1372	Kinkarkati	Yes	a	a	Yes	c	a	a	Yes	a	a	Yes	Yes	Yes	Yes
1373	Purbba Gopinathpur	Yes	b	Yes	Yes	b	a	a	Yes	Yes	a	Yes	Yes	Yes	Yes
1374	Hasimpur	Yes	Yes	Yes	Yes	Yes	Yes	Yes	Yes	Yes	Yes	Yes	Yes	Yes	Yes
1375	Jadabbati	Yes	Yes	Yes	Yes	Yes	Yes	a	Yes	Yes	a	Yes	Yes	Yes	Yes
1376	Dakshinkul	Yes	Yes	Yes	Yes	b	a	a	Yes	Yes	a	Yes	Yes	Yes	Yes
1377	Baganbati	Yes	Yes	Yes	Yes	b	a	a	Yes	Yes	a	Yes	Yes	Yes	Yes
1378	Hamir Gachhi	Yes	Yes	Yes	Yes	b	a	a	Yes	Yes	a	Yes	Yes	Yes	Yes
1379	Malia	Yes	a	Yes	Yes	a	a	a	Yes	Yes	a	Yes	Yes	Yes	Yes
1380	Santipur	Yes	b	Yes	Yes	b	a	a	Yes	Yes	b	Yes	Yes	Yes	Yes
1381	Dakshin Ramchandrapur	Yes	Yes	a	Yes	a	a	a	Yes	Yes	a	Yes	Yes	Yes	Yes
1382	Abhirampur	Yes	Yes	a	a	a	a	a	Yes	a	a	Yes	Yes	Yes	Yes
1383	Musapur	Yes	Yes	Yes	Yes	b	b	Yes	Yes	Yes	b	Yes	Yes	Yes	Yes

Nearest Town		Land Use							
		Area under different types of land use (in hectares rounded up to one decimal place)							
Name	Distance range code i.e. a for < 5 Kms, b for 5-10 Kms and c for 10+ kms .	Forests	Area under Non-agricultural Uses	Barren and Un-cultivable land	Permanent Pastures and Other Grazing Lands	Land Under Miscellaneous Tree Crops etc.	Culturable Waste Land	Name of Village	Serial Number
102	103	104	105	106	107	108	109	2	1
HARIPAL	b	0	11.1	0	0	0	0	Kalachhara	1341
HARIPAL	b	0	16.2	0	0	0	0	Meshera	1342
HARIPAL	b	0	0	0	0	0	0	Ankapara	1343
HARIPAL	b	0	0	0	0	0	0	Chitrashali	1344
HARIPAL	b	0	45.6	0	0	0	0	Lalpur	1345
HARIPAL	b	0	25.5	0	0	0	0	Khanakhanpur	1346
HARIPAL	b	0	10	0	0	0	0	Mirzzapur	1347
HARIPAL	b	0	38.1	0	0	0	0	Gaja	1348
HARIPAL	b	0	37.4	0	0	0	0	Bamanjol	1349
SINGUR	b	0	28.2	0	0	0	0	Faridpur	1350
singur	b	0	29.5	0	0	0	0	Chandanpur	1351
SINGUR	b	0	13.1	0	0	0	0	Potra	1352
SINGUR	b	0	0	0	0	0	0	Harat	1353
HARIPAL	b	0	0	0	0	0	0	Kumragari	1354
SINGUR	c	0	5.7	0	0	0	0	Dogeria	1355
SINGUR	b	0	12.2	0	0	0	0	Kangai	1356
SINGUR	c	0	7.4	0	0	0	0	Chapsara	1357
SINGUR	b	0	11.8	0	0	0	4	Bakula	1358
SINGUR		0	0	0	0	0	111.7	Mahisatikri	1359
SINGUR	c	0	14	0	0	0	0	Aimachapsara	1360
SINGUR	c	0	44.9	0	0	0	0	Uttar Ramchandrapur	1361
SINGUR	b	0	22	0	0	0	0	Madanmohonpur	1362
SINGUR	b	0	6	0	0	0	0	Lakshmanpur	1363
SINGUR	b	0	2.9	0	0	0	0	Bade Digaria	1364
HARIPAL	b	0	5.4	0	0	0	0	Dank	1365
HARIPAL	b	0	6.8	0	0	0	0.1	Baje Ichhlampur	1366
HARIPAL	b	0	27.7	0	0	0	0	Dilalpur	1367
HARIPAL	b	0	50.2	0	0	0	0	Kasimerpur	1368
HARIPAL	b	0	156.4	0	0	0	0	Bandipur	1369
HARIPAL	b	0	10.6	0	0	0	0	Ichhlampur	1370
HARIPAL	b	0	4.5	0	0	0	0	Parjana	1371
HARIPAL	b	0	3.5	0	0	0	0	Kinkarkati	1372
HARIPAL	b	0	12.3	0	0	0	6	Purbba Gopinathpur	1373
HARIPAL	b	1	11.2	0	0	0	0	Hasimpur	1374
HARIPAL	b	0	3.5	0	0	0	0	Jadabbati	1375
HARIPAL	b	0	17.6	0	0	0	0	Dakshinkul	1376
HARIPAL	b	0	13.4	0	0	0	0	Baganbati	1377
HARIPAL	b	0	9.4	0	0	0	1	Hamir Gachhi	1378
HARIPAL	b	0	5.5	0	0	0	0	Malia	1379
HARIPAL		0	16	0	0	0	0	Santipur	1380
HARIPAL	a	0	1.5	0	0	0	0	Dakshin Ramchandrapur	1381
HARIPAL	a	0	1.4	0	0	0	0	Abhirampur	1382
HARIPAL	a	0	22.2	0	0	0	0	Musapur	1383

Land Use												
Area under different types of land use (in hectares rounded up to one decimal place)							Area irrigated by source (in hectare).					
Serial Number	Name of Village	Fallow lands other than current fallows	Current Fallows	Net Area Sown	Total Irrigated Land Area	Total Un-irrigated Land Area	Canals (C)	Wells/Tube-wells(W/TW)	Tanks/Lakes(T/L)	Water Falls(WF)	Others(O)	
1	2	110	111	112	113	114	115	116	117	118	119	
1341	Kalachhara	0	0	80.9	80.9	0	80.9	0	0	0	0	
1342	Meshera	0	0	74.5	74.5	0	70.5	4	0	0	0	
1343	Ankapara	0	0	137.6	137.6	0	137.6	0	0	0	0	
1344	Chitrashali	0	0	126.9	126.9	0	126.9	0	0	0	0	
1345	Lalpur	0	0	131.5	117.4	14.2	66.4	50	1	0	0	
1346	Khanakhanpur	0	0	95.1	83	12.1	13	60	8	0	2	
1347	Mirzzapur	0	0	48.5	38.8	9.7	29.8	0	7	0	2	
1348	Gaja	0	0	93.4	93.4	0	93.4	0	0	0	0	
1349	Bamanjol	0	0	153.8	67.2	86.6	21.8	40.3	5	0	0	
1350	Faridpur	0	0	105.2	105.2	0	12.1	93.1	0	0	0	
1351	Chandanpur	0	0	141.6	141.6	0	8.1	133.6	0	0	0	
1352	Porra	0	0	42.2	42.2	0	40.4	1.9	0	0	0	
1353	Harat	0	0	45.2	45.2	0	2	10.2	33	0	0	
1354	Kumragari	0	0	58.6	58.6	0	50	8.6	0	0	0	
1355	Dogeria	0	0	65	65	0	0	38.7	26.2	0	0	
1356	Kangai	0	0	35.4	35.4	0	0	29.2	6.1	0	0	
1357	Chapsara	0	0	55.7	55.7	0	55.7	0	0	0	0	
1358	Bakula	0	0	46.4	46.4	0	0	36.4	10	0	0	
1359	Mahisatikri	0	0	132.4	72	60.4	20.2	11.3	40.5	0	0	
1360	Aimachapsara	0	0	46.5	42	4.5	2	40	0	0	0	
1361	Uttar Ramchandrapur	0	0	43.4	43.4	0	43.4	0	0	0	0	
1362	Madanmohonpur	0	0	103.6	103.6	0	10.6	40	53	0	0	
1363	Lakshmanpur	0	0	38.4	38.4	0	3.4	15	20	0	0	
1364	Bade Digaria	0	0	76.9	76.9	0	26.9	0	50	0	0	
1365	Dank	0	0	132.7	18.1	114.6	8.1	0	10	0	0	
1366	Baje Ichhlampur	0	0	117.2	84.9	32.3	80.9	0	4	0	0	
1367	Dilalpur	0	0	162.1	90.9	71.2	80.9	0	10	0	0	
1368	Kasimerpur	0	0	78.8	56.7	22.2	56.7	0	0	0	0	
1369	Bandipur	0	0	61.5	47.8	13.7	47.8	0	0	0	0	
1370	Ichhlampur	0	0	97	91	6.1	81	0	10	0	0	
1371	Parjana	0	0	64.8	60.7	4.1	56.7	0	4	0	0	
1372	Kinkarkati	0	0	73.7	69.7	4	64.7	0	5	0	0	
1373	Purbba Gopinathpur	0	0	101	99	2	82	15	2	0	0	
1374	Hasimpur	0	0	39.6	38	1.7	8	30	0	0	0	
1375	Jadabbati	0	0	124.6	96	28.5	86	10	0	0	0	
1376	Dakshinkul	0	0	52.8	52.8	0	52.8	0	0	0	0	
1377	Baganbati	0	0	40.1	40.1	0	40.1	0	0	0	0	
1378	Hamir Gachhi	0	0	31	31	0	26	0	0	0	5	
1379	Malia	0	0	258.5	200.8	57.6	140.7	44	16	0	0.1	
1380	Santipur	0	0	46	41	5	41	0	0	0	0	
1381	Dakshin Ramchandrapur	0	0	96.2	84.9	11.3	51.1	31.5	2.3	0	0	
1382	Abhirampur	0	0	44.7	36	8.7	25	7	4	0	0	
1383	Musapur	0	0	68	56	12	25	15	16	0	0	

Name of three most important commodities manufactured			Name of Village	Serial Number
First	Second	Third		
120	121	122	2	1

			Kalachhara	1341
			Meshera	1342
			Ankapara	1343
			Chitrashali	1344
			Lalpur	1345
			Khanakhanpur	1346
			Mirzzapur	1347
			Gaja	1348
			Bamanjol	1349
			Faridpur	1350
			Chandanpur	1351
			Porra	1352
			Harat	1353
			Kumragari	1354
			Dogeria	1355
			Kangai	1356
			Chapsara	1357
			Bakula	1358
			Mahisatikri	1359
			Aimachapsara	1360
			Uttar Ramchandrapur	1361
			Madanmohonpur	1362
			Lakshmanpur	1363
			Bade Digaria	1364
			Dank	1365
			Baje Ichhlampur	1366
			Dilalpur	1367
			Kasimerpur	1368
			Bandipur	1369
			Ichhlampur	1370
			Parjana	1371
			Kinkarkati	1372
			Purbba Gopinathpur	1373
Rice			Hasimpur	1374
Rice			Jadabbati	1375
			Dakshinkul	1376
			Baganbati	1377
			Hamir Gachhi	1378
Rice			Malia	1379
			Santipur	1380
Rice			Dakshin Ramchandrapur	1381
			Abhirampur	1382
			Musapur	1383

Census of India 2011
Amenities and Land use

Serial Number	Name of Village	Location code no.	Total area of the village (in hectares rounded up to one decimal place)	Total population (2011 census)	Number of households (2011 census)	Number of educational amenities availab village, the distance range code viz; a for for 10+ kms of nearest place where fa							
						Pre-Primary school (PP)	Primary school (P)	Middle school (M)	Secondary School (S)	Senior Secondary school (SS)	Degree college of arts science & commerce (ASC)	Engineering college(EC)	Medical college (MC)
1	2	3	4	5	6	7	8	9	10	11	12	13	14
1384	Panra	325428	435.1	3919	794	1	1	1	a	a	b	c	c
1385	Anantapur	325429	166.7	3119	556	1	1	a	a	a	b	c	c
1386	Purbba Mallikpur	325430	120.8	1355	273	1	1	1	a	a	c	c	c
1387	Ilipur	325431	118.6	2616	559	2	2		a	a	c	c	c
1388	Jot Radhaballabh	325432	75.9	1291	272	2	2		a	a	b	c	c
1389	Prasadpur	325433	66	1019	191	1	1	b	a	a	b	c	c
1390	Kamalpur	325434	81.8	691	147	1	2	a	a	a	b	c	c
1391	Kulpai	325435	62.4	918	201	1	1	a	a	a	b	c	c
1392	Alampur	325436	97.8	940	220	1	1	a	a	a	b	c	c
1393	Purba Jaykrishnapur	325437	44.4	345	72	a	a		a	a	b	c	c
1394	Jhinka	325438	67.2	1154	233	1	1	b	b	b	b	c	c
1395	Mirerchak	325439	88.5	1450	269	1	1		a	a	a		
1396	Gushkara	325440	92.2	2041	477	2	2						
1397	Durgapur	325441	50.9	868	189	1	2		a	a	a		
1398	Krishnabati	325442	61.3	524	113	1	1	a	a	a	c		
1399	Gazipur	325443	164.8	2299	490	3	3	a	a	a	a	c	c
1400	Sahapur	325444	68.2	2326	576	a							
1401	Nawapara	325445	76.1	2321	572	2	2	1	1				
1402	Nalikul	325446	47	1731	406	1	1		a	a	b	c	c
1403	Enayetpur	325447	181.7	3536	772	2	2		a	a			
1404	Bijaypur	325448	48.6	1125	276	1	1		a	a	c	c	c
1405	Dhanyahana	325449	291	2562	587	2	2	1	b	b	b		
1406	Biprapur	325450	58.6	1680	371	2	2		a	a	b	c	c
1407	Dangamaheshpur	325451	59	1100	236	1	1	a	b	b	b		
1408	Shripatipur	325452	440.9	5727	1261	5	4		a	a	a	c	c
1409	Kumirgarre	325453	49.6	0	0								
Block T O T A L :			18317.4	256507	58976	253	251	48	29	25	1	1	0

- Village Directory

(As in 2009)

le. (If not available within the < 5 Kms, b for 5-10 Kms and c cility is available is given).						Number of Medical Amenities available. (If not available within the village , the distance range code viz; a for < 5 Kms, b for 5-10 Kms and c for 10+ kms of nearest place where facility is available is given).						Name of Village	Serial Number					
Management institute (MI)	Polytechnic (Pt)	Vocational training school /ITI	Non-formal training centre (NFTC)	Special school for disabled (SSD)	Others (specify)	Community health centre (CHC)	Primary health centre (PHC)	Primary health sub centre (PHS)	Maternity and child welfare centre (MCW)	T.B. clinic (TBC)	Hospital-allopathic (HA)			Hospital-alternative medicine (HO)	Dispensary (D)	Veterinary hospital (VH)	Mobile health clinic (MHC)	Family welfare centre (FWC)
15	16	17	18	19	20	21	22	23	24	25	26	27	28	29	30	31	2	1
c	c	a	b	b	c	b	b	1	c	b	b	b	b	c	1	1	Panrra	1384
c	c	c	b	c		b	b	a	b	b	b	b	b	c	a	a	Anantapur	1385
c	c	c	c	c		5	b	a	b	c	c	a	a	a	a		Purbba Mallikpur	1386
c	c	c	c	c		5	b	1	b	c	c	a	a	a	a	1	Ilipur	1387
c	c	c				5	b	a	a	a	c	c	a	a	a	a	Jot Radhaballabh	1388
c	c	c	b	c		b	b	a	b	b	b	b	b	c	a	a	Prasadpur	1389
c	c	c	c	c		a	b	b	b	c	b	b	b	a		a	Kamalpur	1390
c	c	c	c	c		a	b	1	b	c	b	b	b	a		a	Kulpai	1391
c	c	c	c	c		a	b		b	c	b	a	a	a		b	Alampur	1392
c	c	c	c	c		a	b	a	b	c	b	b		a		a	Purba Jaykrishnapur	1393
c	c	c		c		b	b	b	b	b	b	c	b	b	b	b	Jhinka	1394
a					a		a						a	a			Mirerchak	1395
																	Gushkara	1396
							a	1					a	a			Durgapur	1397
							c	a									Krishnabati	1398
c	c	c			1	a	a	1	a	a	a			a			Gazipur	1399
							c	a									Sahapur	1400
							a	1					a	a			Nawapara	1401
	c	c	1				b	1	a	b	b	b	b	b		b	Nalikul	1402
							b	a	1							1	Enayetpur	1403
		c	c	a			b	a	a	b	c	c	c	c		c	Bijaypur	1404
							b	b	1		c		b	b			Dhanyahana	1405
c	c	c	c	c		5	b	a	b	c	c	a	a	a	a	a	Biprapur	1406
							b	b	a		c		b	a			Dangamaheshpur	1407
c	c	c	c	c		5	b	1	b	c	c	a	a	a	a	a	Shripatipur	1408
																	Kumirgarre	1409
2	0	4	2	0	2	32	12	57	11	8	7	4	23	9	5	14	: Block T O T A L	

Serial Number	Name of Village	Number of Non-Government Medical Amenities available.							Availability of drinking water - Yes / No							
		Charitable non Govt. hospital/Nursing home.	Medical practitioner with MBBS Degree	Medical practitioner with other degree	Medical practitioner with no degree	Traditional practitioner and faith healer	Medicine Shop	Others	Tap water (Treated/Untreated)	Well water (Covered / Uncovered well)	Hand Pump	Tube wells / Bore well	Spring	River / Canal	Tank / Pond / Lake	Others
1	2	32	33	34	35	36	37	38	39	40	41	42	43	44	45	46
1384	Panra	0	0	0	0	0	0	0	No	No	Yes	Yes	No	Yes	Yes	No
1385	Anantapur	0	0	0	0	0	0	0	Yes	Yes	Yes	Yes	No	Yes	Yes	No
1386	Purbba Mallikpur	1	0	0	2	0	1	0	No	No	Yes	Yes	No	No	Yes	No
1387	Ilipur	2	0	0	2	0	0	0	Yes	No	Yes	Yes	No	Yes	Yes	No
1388	Jot Radhaballabh	0	0	3	1	0	4	0	No	No	Yes	No	No	Yes	Yes	No
1389	Prasadpur	0	0	0	0	0	0	0	Yes	Yes	Yes	Yes	No	Yes	Yes	No
1390	Kamalpur	0	0	0	0	0	0	0	No	No	Yes	No	No	No	Yes	No
1391	Kulpai	0	0	0	0	0	0	0	Yes	No	Yes	No	No	No	Yes	No
1392	Alampur	0	0	0	0	0	0	0	No	No	Yes	No	No	No	Yes	No
1393	Purba Jaykrishnapur	0	0	0	0	0	0	0	No	No	Yes	No	No	No	Yes	No
1394	Jhinka	0	0	0	2	0	0	0	No	No	Yes	Yes	No	Yes	Yes	No
1395	Mirerchak	0	0	0	0	0	0	0	No	No	Yes	Yes	No	Yes	Yes	No
1396	Gushkara	0	0	1	4	0	0	0	Yes	No	Yes	No	No	No	No	No
1397	Durgapur	0	0	0	0	0	0	0	No	No	No	Yes	No	No	Yes	No
1398	Krishnabati	0	0	0	0	0	0	0	No	No	Yes	No	No	Yes	Yes	No
1399	Gazipur	0	0	2	4	0	0	0	No	No	Yes	Yes	No	No	Yes	No
1400	Sahapur	0	3	1	2	2	4	0	No	No	Yes	No	No	No	No	No
1401	Nawapara	0	0	0	0	0	0	0	No	No	No	Yes	No	No	Yes	No
1402	Nalikul	0	1	0	0	0	1	0	Yes	No	Yes	No	No	Yes	Yes	No
1403	Enayetpur	0	0	0	1	0	0	0	Yes	No	Yes	Yes	No	No	No	No
1404	Bijaypur	0	0	0	0	0	0	0	Yes	No	Yes	No	No	Yes	Yes	No
1405	Dhanyahana	0	0	0	0	0	0	0	Yes	No	Yes	Yes	No	Yes	Yes	No
1406	Biprapur	0	0	3	1	0	4	0	No	No	Yes	Yes	No	Yes	Yes	No
1407	Dangamaheshpur	0	0	0	0	0	0	0	Yes	No	Yes	Yes	No	Yes	Yes	No
1408	Shripatipur	2	0	0	2	0	7	0	Yes	No	Yes	Yes	No	Yes	Yes	No
1409	Kumirgarre															
Block T O T A L :		19	73	74	119	39	97	14	51	30	147	100	0	88	122	5

Availability of toilet & others Yes / No				Communication and transport facilities (If amenities available code -Yes is given except for Village Pin Code ,If not available within the village , the distance range code viz; a for < 5 Kms, b for 5-10 Kms and c for 10+ kms of nearest place where facility is available is given).								
Community toilet including bath.	Community toilet excluding bath.	Rural sanitary mart or sanitary hardware outlet available near the village.	Community bio- gas or recycle of waste for productive use.	Post office(PO)	Sub post office (SPO)	Post & Telegraph office (P&TO)	Village Pin Code	Telephones (Land lines)	Public call office (PCO)	Mobile phone coverage	Name of Village	Serial Number
47	48	49	50	51	52	53	54	55	56	57	2	1
No	No	No	No	b	a	b	712405	Yes	Yes	Yes	Panrra	1384
No	No	No	No	b	a	b	712707	Yes	Yes	Yes	Anantapur	1385
No	No	No	No	a	a	a	712403	Yes	Yes	Yes	Purbba Mallikpur	1386
No	No	No	No	Yes	a	a	712707	Yes	Yes	Yes	Ilipur	1387
No	No	No	No	a	a	c	712707	Yes	Yes	Yes	Jot Radhaballabh	1388
No	No	No	No	b	a	b	712426	Yes	Yes	Yes	Prasadpur	1389
No	No	No	No	a	a	b	712405	Yes	a	Yes	Kamalpur	1390
No	No	No	No	a	a	b	712707	Yes	a	Yes	Kulpai	1391
No	No	No	No	a	a	b	712707	Yes	Yes	Yes	Alampur	1392
No	No	No	No	a	a	b	712407	Yes	Yes	Yes	Purba Jaykrishnapur	1393
No	No	No	No	b	b	b	712407	Yes	Yes	Yes	Jhinka	1394
No	No	No	No	a	a	a	712407	Yes	b	Yes	Mirerchak	1395
No	No	No	No	b	a	b	712407	Yes	a	Yes	Gushkara	1396
No	No	No	No	a	a	b	712407	Yes	Yes	Yes	Durgapur	1397
No	No	No	No	a	a	c	712407	Yes	b	Yes	Krishnabati	1398
No	No	No	No	a	a	c	712405	Yes	a	Yes	Gazipur	1399
No	No	No	No	a	c	b	712407	a	b	Yes	Sahapur	1400
No	No	No	No	a	a	b	712407	Yes	Yes	Yes	Nawapara	1401
No	No	No	No	c	Yes	b	712407	Yes	Yes	Yes	Nalikul	1402
No	No	No	No		a	b	712407	Yes		Yes	Enayetpur	1403
No	No	No	No	c	a	b	712407	Yes	a	Yes	Bijaypur	1404
No	Yes	No	No	b	b	b	712707	Yes	Yes	Yes	Dhanyahana	1405
No	No	No	No	a	a	c	712707	Yes	Yes	Yes	Biprapur	1406
No	Yes	No	No	b	b	c	712403	Yes	Yes	Yes	Dangamaheshpur	1407
No	No	No	No	a	a	c	712706	Yes	Yes	Yes	Shripatipur	1408
											Kumirgarre	1409
2	4	15	0	8	19	3	151	147	92	150	: Block TOTAL	

Communication and transport facilities (If amenities available code -Yes is given except for Village Pin Code ,If not available within the village , the distance range code viz; a for < 5 Kms, b for 5-10 Kms and c for 10+ kms of nearest place where facility is available is given).												Village connected to highway (If amenities available code viz; a for < 5 Kms, b for 5-10 Kms and c for 10+ kms of nearest place where facility is available is given).				
Serial Number	Name of Village	Internet cafes/ Common service centre (CSC)	Private courier facility	Bus service (Public & Private)	Railway stations	Auto/Modified Autos	Taxis and Vans	Tractors	Cycle-pulled rickshaws(Manual & Machine driven)	Carts driven by animals	Sea /River ferry service	Connected to national highway(NH)	Connected to state highway(SH)	Connected to major district road (MDR)	Connected to others district road	Pucca roads
1	2	58	59	60	61	62	63	64	65	66	67	68	69	70	71	72
1384	Panra	Yes	Yes	a	b	Yes	Yes	Yes	Yes	Yes	b	c	c	a	c	a
1385	Anantapur	a	Yes	Yes	b	Yes	Yes	Yes	Yes	Yes	a	c	c	Yes	c	a
1386	Purbba Mallikpur	Yes	Yes	Yes	c	Yes	Yes	Yes	Yes	Yes	b	b	a	a	a	b
1387	Ilipur	Yes	Yes	Yes	Yes	Yes	Yes	Yes	Yes	Yes	b	b	Yes	Yes	a	b
1388	Jot Radhaballabh	Yes	b	Yes	b	Yes	Yes	c	Yes	c	b	b	a	a	Yes	Yes
1389	Prasadpur	a	Yes	b	b	a	Yes	Yes	Yes	Yes	b	c	c	a	c	a
1390	Kamalpur	c	b	a	a	a	Yes	a	Yes	c	b	c	c	a	a	a
1391	Kulpai	c	b	a	a	a	Yes	a	Yes	c	b	c	c	a		a
1392	Alampur	Yes	c	a	a	a	a	a	Yes	c	a	c	c	a	a	a
1393	Purba Jaykrishnapur	b	b	a	a	a	a	b	Yes	c	b					a
1394	Jhinka	b	b	b	b	b	Yes	b	Yes	Yes	b	c	b	b	b	b
1395	Mirerchak	b	b	Yes	Yes	a	Yes	Yes	Yes	c	b					a
1396	Gushkara	b	b	Yes	a	b	Yes	Yes	Yes	c	b	c	Yes	Yes	Yes	Yes
1397	Durgapur	c	b	a	a	b	Yes	Yes	Yes	c	b					a
1398	Krishnabati	c	b	a	a	b	Yes	Yes	Yes	Yes	b	c	c			b
1399	Gazipur	a	b	a	a	a	a	a	Yes	c	b	c	a	b	a	a
1400	Sahapur	Yes	b	Yes	b	b	a	a	Yes	c	c	b	c	c		a
1401	Nawapara	c	a	a	a	a	Yes	Yes	Yes	c	c					a
1402	Nalikul	b	b	Yes	a	a	Yes	Yes	Yes	c	c	c	Yes			Yes
1403	Enayetpur	b	b	Yes	a	a	Yes	Yes	Yes	Yes	c			Yes		Yes
1404	Bijaypur	c	b	a	a	b	Yes	b	Yes	c	c	c	a			a
1405	Dhanyahana	Yes	Yes	Yes	b	Yes	Yes	Yes	Yes	Yes	c	c	a	Yes		a
1406	Biprapur	Yes	Yes	Yes	a	Yes	Yes	c	Yes	a	c	b	a	a	Yes	Yes
1407	Dangamaheshpur	Yes	Yes	Yes	b	Yes	Yes	Yes	Yes	Yes	b	c	a	Yes		a
1408	Shripatipur		Yes	Yes	a	Yes	Yes	Yes	Yes	Yes	b	c	Yes	a	a	b
1409	Kumirgarre															
Block T O T A L :		25	26	39	13	39	114	72	143	36	1	6	12	26	41	46

ys,village roads, banks & credit societies
 :-Yes is given, If not available within the
 code viz; a for < 5 Kms, b for 5-10 Kms
 place where facility is available is given).

Availability of miscellaneous facilities (If amenities available code -Yes is given, If not
 available within the village , the distance range code viz; a for < 5 Kms, b for 5-10 Kms
 and c for 10+ kms of nearest place where facility is available is given).

73	74	75	76	77	78	79	80	81	82	83	84	85	86	87	Name of Village	Serial Number
Yes	Yes	Yes	b	b	c	Yes	Yes	c	a	c	b	Yes	Yes	Panrra	1384	
Yes	Yes	c	Yes	b	b	c	a	a	c	a	c	c	b	Yes	Anantapur	1385
a	c	c	Yes	a	a	c	Yes	a	c	a	c	Yes	Yes	Yes	Purbba Mallikpur	1386
a	c	c	Yes	a	a	c	Yes	Yes	Yes	a	Yes	Yes	Yes	Yes	Ilipur	1387
Yes		c	Yes	a	a	c	Yes	Yes	c	Yes	Yes	Yes	Yes	Yes	Jot Radhaballabh	1388
Yes	Yes	c	Yes	a	b	c	Yes	a	c	b	c	b	Yes	Yes	Prasadpur	1389
Yes		c		a	a	c	Yes	Yes	c	a	a	b	Yes	Yes	Kamalpur	1390
b	Yes	c	c	a	a	c	Yes	Yes	c	Yes	a	b	Yes	Yes	Kulpai	1391
Yes		c	c	Yes	a	c	Yes	Yes	c	Yes	a	b	Yes	Yes	Alampur	1392
Yes		c	c	a	a	c	Yes	a	c	a	a	Yes	b	Yes	Purba Jaykrishnapur	1393
Yes	Yes	c	Yes	b	b	c	b	a	c	b	b	b	Yes	Yes	Jhinka	1394
a			Yes	a	c		Yes	Yes	c	Yes	Yes	a	Yes	Yes	Mirerchak	1395
Yes	Yes		Yes	b	b	Yes	Yes	Yes	c	Yes	Yes	b	Yes	Yes	Gushkara	1396
b				a	c		Yes	Yes	c	Yes	Yes	a	Yes	Yes	Durgapur	1397
Yes	Yes	Yes		a	a	c	Yes	Yes	c	Yes	Yes	Yes	Yes	Yes	Krishnabati	1398
Yes	Yes	c	Yes	a	a	c	Yes	a	c	a	Yes	Yes	a	Yes	Gazipur	1399
b			Yes	Yes	Yes	c	Yes	Yes	c	Yes	Yes	Yes	Yes	Yes	Sahapur	1400
b			Yes	Yes	c		Yes	Yes	c	Yes	Yes	a	Yes	Yes	Nawapara	1401
a	Yes		Yes	a	a	c	Yes	Yes	Yes	Yes	a	b	Yes	Yes	Nalikul	1402
Yes	Yes		Yes		c		Yes	Yes	c	Yes	Yes	b	Yes	Yes	Enayetpur	1403
b	Yes		Yes	a	a	c	Yes	a	c	Yes	a	c	Yes	Yes	Bijaypur	1404
Yes		Yes	Yes	a	b	c	Yes	Yes	c	Yes	Yes	b	Yes	Yes	Dhanyahana	1405
Yes		c	Yes	a	a	Yes	Yes	Yes	c	Yes	Yes	Yes	Yes	Yes	Biprapur	1406
Yes		Yes	Yes	a	b	c	a	a	c	Yes	Yes	c	Yes	Yes	Dangamaheshpur	1407
a	c	c	Yes	Yes	Yes	c	Yes	Yes	Yes	a	a	Yes	Yes	Yes	Shripatipur	1408
															Kumirgarre	1409
108	75	12	115	20	4	22	145	106	26	75	83	72	141	147	: Block T O T A L	

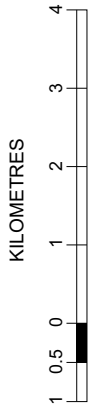
Availability of miscellaneous facilities (If amenities available code -Yes is given, If not available within the village , the distance range code viz; a for < 5 Kms, b for 5-10 Kms and c for 10+ kms of nearest place where facility is available is given).												Availability of electricity (Yes/No)			
Serial Number	Name of Village	ASHA (Accredited Social Health Activist)	Community centre with/without TV	Sports Field,	Sports Club / Recreation Centre	Cinema / Video Hall	Public Library	Public Reading Room	Newspaper Supply	Assembly Polling station	Birth & Death Registration Office	Power Supply for Domestic Use (ED)	Power Supply for Agricultural Use (EAG)	Power Supply for Commercial Use (EC)	Power Supply for All Uses (EA)
1	2	88	89	90	91	92	93	94	95	96	97	98	99	100	101
1384	Panra	Yes	b	Yes	Yes	b	b	b	Yes	Yes	Yes	Yes	Yes	Yes	Yes
1385	Anantapur	Yes	Yes	b	a	Yes	b	b	Yes	Yes	a	Yes	Yes	Yes	Yes
1386	Purbba Mallikpur	Yes	Yes	Yes	Yes	Yes	Yes	Yes	Yes	Yes	a	Yes	Yes	Yes	Yes
1387	Ilipur	Yes	Yes	Yes	Yes	Yes	Yes	Yes	Yes	Yes	Yes	Yes	Yes	Yes	Yes
1388	Jot Radhaballabh	Yes	Yes	Yes	Yes	Yes	a	a	Yes	Yes	a	Yes	Yes	Yes	Yes
1389	Prasadpur	Yes	a	b	a	Yes	b	b	Yes	Yes	a	Yes	Yes	Yes	Yes
1390	Kamalpur	Yes	Yes	a	Yes	a	b	b	Yes	Yes	a	Yes	Yes	Yes	Yes
1391	Kulpai	Yes	Yes	a	Yes	a	b	b	Yes	Yes	Yes	Yes	Yes	Yes	Yes
1392	Alampur	Yes	Yes	Yes	Yes	a	b	b	Yes	Yes	a	Yes	Yes	Yes	Yes
1393	Purba Jaykrishnapur	Yes	Yes	Yes	a	a	b	b	Yes	a	a	Yes	Yes	Yes	Yes
1394	Jhinka	Yes	b	Yes	Yes	b	b	b	Yes	Yes	b	Yes	Yes	Yes	Yes
1395	Mirerchak	Yes	Yes	Yes	Yes	Yes	Yes	Yes	Yes	Yes	a	Yes	Yes	Yes	Yes
1396	Gushkara	Yes	Yes	Yes	Yes	Yes	Yes	Yes	Yes	Yes	Yes	Yes	Yes	Yes	Yes
1397	Durgapur	Yes	Yes	Yes	Yes	Yes	Yes	Yes	Yes	Yes	a	Yes	Yes	Yes	Yes
1398	Krishnabati	Yes	Yes	Yes	Yes	Yes	Yes	Yes	Yes	Yes	Yes	Yes	Yes	No	No
1399	Gazipur	Yes	Yes	a	Yes	Yes	a	a	Yes	Yes	a	Yes	Yes	Yes	Yes
1400	Sahapur	Yes	Yes	Yes	Yes	Yes	Yes	Yes	Yes	Yes	Yes	Yes	Yes	Yes	Yes
1401	Nawapara	Yes	Yes	Yes	Yes	Yes	Yes	Yes	Yes	Yes	a	Yes	No	No	No
1402	Nalikul	Yes	Yes	Yes	Yes	b	a	Yes	Yes	Yes	Yes	Yes	Yes	Yes	Yes
1403	Enayetpur	Yes	Yes	Yes	Yes	Yes	Yes	Yes	Yes	Yes	Yes	Yes	Yes	Yes	Yes
1404	Bijaypur	Yes	Yes	Yes	a	b	a	Yes	Yes	Yes	a	Yes	Yes	Yes	Yes
1405	Dhanyahana	Yes	Yes	b	b	c	b	b	Yes	Yes	Yes	Yes	Yes	Yes	Yes
1406	Biprapur	Yes	Yes	a	Yes	a	a	a	Yes	Yes	Yes	Yes	Yes	Yes	Yes
1407	Dangamaheshpur	Yes	Yes	b	b	c	b	b	Yes	Yes	Yes	Yes	Yes	Yes	Yes
1408	Shripatipur	Yes	Yes	Yes	Yes	Yes	a	a	Yes	Yes	Yes	Yes	Yes	Yes	Yes
1409	Kumirgarre														
Block T O T A L :		143	118	111	117	68	65	78	150	142	62	152	147	136	136

Nearest Town		Land Use							
		Area under different types of land use (in hectares rounded up to one decimal place)							
Name	Distance range code i.e. a for < 5 Kms, b for 5-10 Kms and c for 10+ kms .	Forests	Area under Non-agricultural Uses	Barren and Un-cultivable land	Permanent Pastures and Other Grazing Lands	Land Under Miscellaneous Tree Crops etc.	Culturable Waste Land	Name of Village	Serial Number
102	103	104	105	106	107	108	109	2	1
HARIPAL	b	0	83	0	0	0	0	Panrra	1384
HARIPAL	b	0	0	0	0	0	0	Anantapur	1385
HARIPAL	c	0	0	0	0	0	0	Purbba Mallikpur	1386
HARIPAL	c	0	0	0	0	0	0	Ilipur	1387
HARIPAL	c	0	1.2	0	0	0	0	Jot Radhaballabh	1388
HARIPAL	b	0	1	0	0	0	0	Prasadpur	1389
NABIKUL	b	0	1.8	0	0	0	0	Kamalpur	1390
NABIKUL	b	0	1.9	0	0	0	0	Kulpai	1391
NABIKUL	b	0	21	0	0	0	12	Alampur	1392
NABIKUL	b	0	5.7	0	0	0	0	Purba Jaykrishnapur	1393
HARIPAL	b	0	0.9	0	0	0	0.2	Jhinka	1394
HARIPAL	b	0	20.1	0	0	0	0	Mirerchak	1395
HARIPAL	b	0	30	0	0	0	3.2	Gushkara	1396
HARIPAL	b	0	12.7	0	0	0	0	Durgapur	1397
HARIPAL	b	0	4.7	0	0	0	0.5	Krishnabati	1398
HARIPAL	b	0	31.9	0	0	0	0	Gazipur	1399
HARIPAL	b	0	5.3	0	0	0	0	Sahapur	1400
HARIPAL	b	0	5.1	0	0	0	0	Nawapara	1401
HARIPAL	b	0	12	0	0	0	0	Nalikul	1402
HARIPAL	b	0	31.7	0	0	0	0	Enayetpur	1403
HARIPAL	b	0	8.6	0	0	0	0	Bijaypur	1404
HARIPAL	c	0	0	0	0	0	0	Dhanyahana	1405
HARIPAL	c	0	0	0	0	0	0	Biprapur	1406
HARIPAL	c	0	0	0	0	0	0	Dangamaheshpur	1407
HARIPAL	c	0	0	0	0	0	0	Shripatipur	1408
		0	0	0	0	0	0	Kumirgarre	1409
0		0	1 3420.8	0	0	0	546.3	: Block T O T A L	

Land Use												
Area under different types of land use (in hectares rounded up to one decimal place)							Area irrigated by source (in hectare).					
Serial Number	Name of Village	Fallow lands other than current fallows	Current Fallows	Net Area Sown	Total Irrigated Land Area	Total Un-irrigated Land Area	Canals (C)	Wells/Tube-wells(W/TW)	Tanks/Lakes(T/L)	Water Falls(WF)	Others(O)	
1	2	110	111	112	113	114	115	116	117	118	119	
1384	Panra	0	0	352.1	307.6	44.6	34.4	160	52	0	61.2	
1385	Anantapur	0	0	166.7	136	30.7	116	0	20	0	0	
1386	Purbba Mallikpur	0	0	120.8	112.2	8.6	51.4	40	13.7	0	7	
1387	Ilipur	0	0	118.6	118.6	0	64.2	20	15	0	19.4	
1388	Jot Radhaballabh	0	0	74.7	63.5	11.2	13.6	24.5	14.9	0	10.5	
1389	Prasadpur	0	0	65	65	0	49.8	4.8	8	0	2.4	
1390	Kamalpur	0	0	80	80	0	64.8	0	15.2	0	0	
1391	Kulpai	0	0	60.5	60.5	0	40.5	0	20	0	0	
1392	Alampur	0	0	64.8	64.8	0	43.8	0	6	0	15	
1393	Purba Jaykrishnapur	0	0	38.7	36.7	2	27.2	0	1.5	0	8	
1394	Jhinka	0	0	66.1	50.8	15.2	40.6	8.2	2	0	0	
1395	Mirerchak	0	0	68.4	68.4	0	68.4	0	0	0	0	
1396	Gushkara	0	0	59	59	0	29	25	5	0	0	
1397	Durgapur	0	0	38.2	38.2	0	38.2	0	0	0	0	
1398	Krishnabati	0	0	56.1	50.8	5.3	22.2	23.3	5.3	0	0	
1399	Gazipur	0	0	132.8	100.9	31.9	78.1	17.2	5.5	0	0	
1400	Sahapur	0	0	62.9	51.2	11.8	31.5	15.9	3.8	0	0	
1401	Nawapara	0	0	71	61	10	44	15	2	0	0	
1402	Nalikul	0	0	35	35	0	30	0	5	0	0	
1403	Enayetpur	0	0	150	140.1	9.9	51.2	31.6	25.7	0	31.6	
1404	Bijaypur	0	0	40	38.6	1.4	30	0	8.6	0	0	
1405	Dhanyahana	0	0	291	253.1	38	150	83.2	13	0	6.8	
1406	Biprapur	0	0	58.6	56.8	1.8	32	24	0.8	0	0	
1407	Dangamaheshpur	0	0	59	44.1	15	4.9	30	5	0	4.2	
1408	Shripatipur	0	0	440.9	365.2	75.6	2	323	40	0	0.2	
1409	Kumirgarre	0	0	49.6	45.6	4	2	40	3	0	0.6	
Block T O T A L :		0	0	14349	12156	2194.1	7591.6	3020.2	1149.2	0		

Name of three most important commodities manufactured			Name of Village	Serial Number
First	Second	Third		
120	121	122	2	1
			Panrra	1384
			Anantapur	1385
			Purbba Mallikpur	1386
			Ilipur	1387
			Jot Radhaballabh	1388
			Prasadpur	1389
			Kamalpur	1390
			Kulpai	1391
			Alampur	1392
			Purba Jaykrishnapur	1393
Rice			Jhinka	1394
Rice			Mirerchak	1395
Rice	Byproduct	By Product	Gushkara	1396
Rice			Durgapur	1397
			Krishnabati	1398
Rice			Gazipur	1399
			Sahapur	1400
Rice			Nawapara	1401
			Nalikul	1402
Rice			Enayetpur	1403
			Bijaypur	1404
			Dhanyahana	1405
			Biprapur	1406
			Dangamaheshpur	1407
			Shripatipur	1408
			Kumirgarre	1409
			: Block T O T A L	

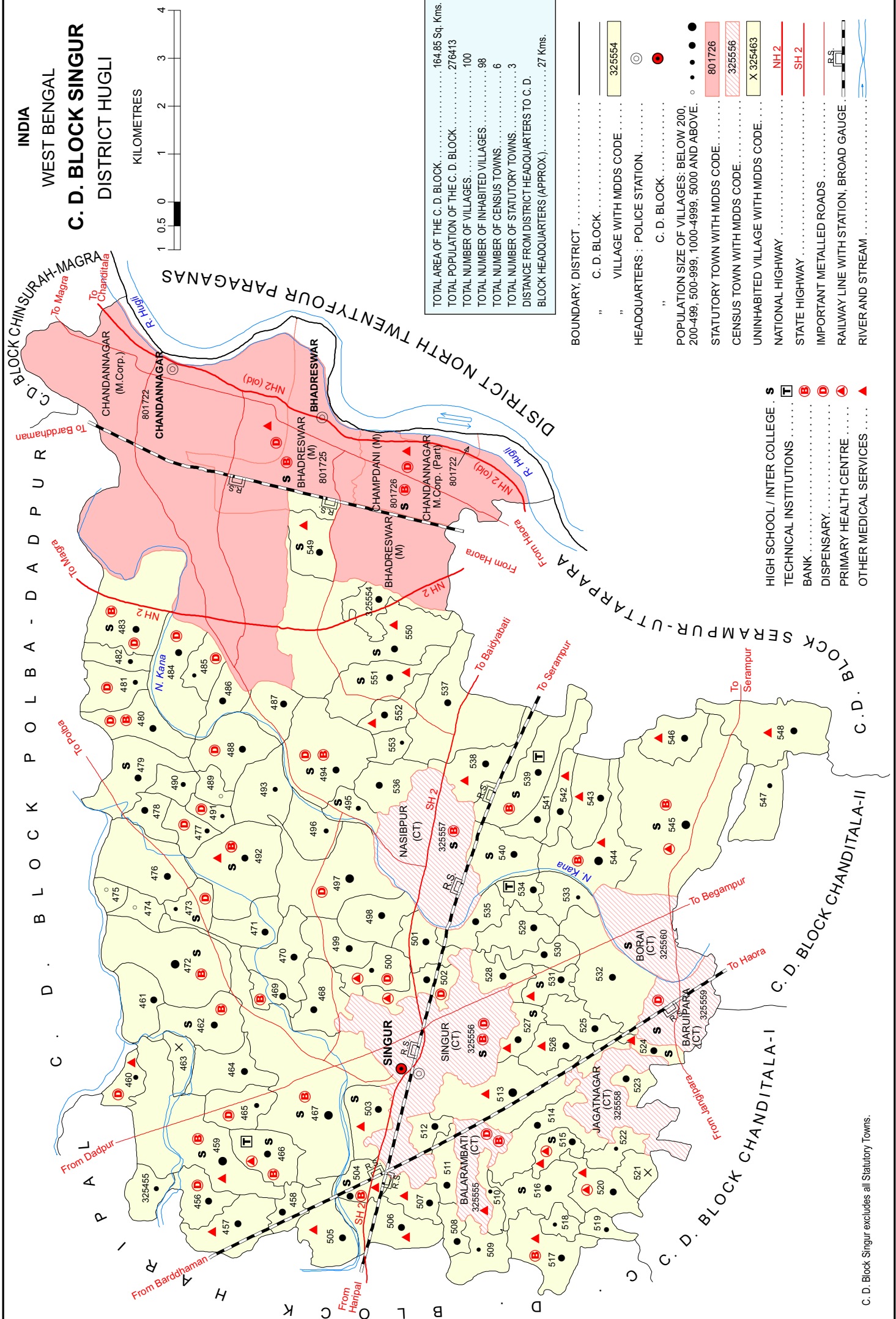
INDIA
WEST BENGAL
C. D. BLOCK SINGUR
DISTRICT HUGLI



TOTAL AREA OF THE C. D. BLOCK.....	164.85 Sq. Kms.
TOTAL POPULATION OF THE C. D. BLOCK.....	276413
TOTAL NUMBER OF VILLAGES.....	100
TOTAL NUMBER OF UNINHABITED VILLAGES.....	98
TOTAL NUMBER OF CENSUS TOWNS.....	6
TOTAL NUMBER OF STATUTORY TOWNS.....	3
DISTANCE FROM DISTRICT HEADQUARTERS TO C. D. BLOCK HEADQUARTERS (APPROX.).....	27 Kms.

- BOUNDARY, DISTRICT.....
- " " C. D. BLOCK.....
- HEADQUARTERS : POLICE STATION.....
- " " C. D. BLOCK.....
- POPULATION SIZE OF VILLAGES: BELOW 200, 200-499, 500-999, 1000-4999, 5000 AND ABOVE.....
- STATUTORY TOWN WITH MDDS CODE.....
- CENSUS TOWN WITH MDDS CODE.....
- UNINHABITED VILLAGE WITH MDDS CODE.....
- NATIONAL HIGHWAY.....
- STATE HIGHWAY.....
- IMPORTANT METALLED ROADS.....
- RAILWAY LINE WITH STATION, BROAD GAUGE.....
- RIVER AND STREAM.....

- HIGH SCHOOL / INTER COLLEGE.....
- TECHNICAL INSTITUTIONS.....
- BANK.....
- DISPENSARY.....
- PRIMARY HEALTH CENTRE.....
- OTHER MEDICAL SERVICES.....



C. D. Block Singur excludes all Statutory Towns.

Alphabetical List of Villages

Name of the CD Block : Singur

CD Block Code (2011) : 0196

Sl. No.	Name of the Village	PLCN 2001	MDDS PLCN 2011
1	2	3	4
1	Ajabnagar	01924300	325530
2	Anandanagar	01920300	325492
3	Athalia	01921000	325499
4	Atisara	01920800	325497
5	Baburbheri	01917300	325462
6	Bagdanga	01919500	325484
7	Baharampur	01926200	325546
8	Baijala	01918800	325477
9	Bainchipota	01918700	325476
10	Baje Dhanyahana	01922300	325511
11	Baje Melia	01917700	325466
12	Balarampur	01919600	325485
13	Balitipa	01919200	325481
14	Bara Kamalapur	01926100	325545
15	Basubati	01923200	325520
16	Beleghata	01918400	325473
17	Benipur	01920700	325496
18	Beraberi	01917000	325459
19	Bhandardaha	01920900	325498
20	Bhartar Chak	01918600	325475
21	Bhola	01921700	325506
22	Bighati	01926700	325550
23	Biramnagar	01923800	325525
24	Bisweswarbati	01923400	325522
25	Burigaon	01922400	325512
26	Chak.Gobinda	01918000	325469
27	Chak.Kalikabari	01916600	325455
28	Chhinamor	01925300	325537
29	Chhota.Gobra	01920000	325489
30	Chhutipur	01919800	325487
31	Daluigachha	01921400	325503
32	Dansi	01925000	325535
33	Dewan Bheri	01918300	325472
34	Dhitara	01926600	325549
35	Dhopaghata	01919000	325479
36	Diara	01925400	325538
37	Dighaldanga	01923600	325523
38	Gandarpukur	01918100	325470
39	Ghanashyampur	01924100	325528
40	Ghosha	01927000	325553

Alphabetical List of Villages

Name of the CD Block : Singur

CD Block Code (2011) : 0196

Sl. No.	Name of the Village	PLCN 2001	MDDS PLCN 2011
1	2	3	4
41	Gobindapur	01925500	325539
42	Gohailpota	01923300	325521
43	Gomutia	01925200	325536
44	Gopalnagar	01917800	325467
45	Gourangapur	01927100	325554
46	Hakimpur	01920600	325495
47	Haripur	01925900	325543
48	Jamirberia	01921100	325500
49	Jampukur	01916700	325456
50	Jhakari	01926400	325548
51	Kaipukuria	01920200	325491
52	Kaliara	01919100	325480
53	Kamar Kundu	01921500	325504
54	Khagragachhi	01916900	325458
55	Khan.Pukuria	01920100	325490
56	Khaser Bheri	01917600	325465
57	Khordaapurbapur	01917900	325468
58	Khoshalpur	01919300	325482
59	Kirtinagar	01918500	325474
60	Lakshmanpur	01923000	325518
61	Laskarpur	01919700	325486
62	Madhubati	01922700	325515
63	Madhusudanpur	01916800	325457
64	Madhya Hijli	01921600	325505
65	Mahammadpur	01925800	325542
66	Mallikpur	01921300	325502
67	Mamudpur	01923900	325526
68	Milki	01921900	325508
69	Mirzapur-Bakipur	01922500	325513
70	Mollasimla	01925600	325540
71	Mostafapur	01921800	325507
72	Nanda	01920500	325494
73	Nezampur	01926300	325547
74	Noapara	01919400	325483
75	Pahlanpur	01926000	325544
76	Palara	01926800	325551
77	Paltagar	01924400	325531
78	Patul.Raghabpur	01926900	325552
79	Paunan	01918200	325471
80	Payraura	01917200	325461

Alphabetical List of Villages

Name of the CD Block : Singur

CD Block Code (2011) : 0196

Sl. No.	Name of the Village	PLCN 2001	MDDS PLCN 2011
1	2	3	4
81	Purushottampur	01921200	325501
82	Raghunathpur	01924000	325527
83	Rajar Bathan	01918900	325478
84	Rajarambati	01922900	325517
85	Ramchandrapur	01925700	325541
86	Ramnagar	01924500	325532
87	Rasulpur	01924900	325534
88	Rostampur	01924800	325533
89	Santoshbati	01922100	325510
90	Satgara	01922000	325509
91	Shibrambati	01922600	325514
92	Simulpukur	01923100	325519
93	Sinhal Patan	01917100	325460
94	Sinher Bheri	01917500	325464
95	Srirampur	01922800	325516
96	Srirampur Beraberi	01923700	325524
97	Subhipur	01920400	325493
98	Taherpur	01919900	325488
99	Talabhomra	01917400	325463
100	Telipukur	01924200	325529

Census of India 2011
Amenities and Land use

Serial Number	Name of Village	Location code no.	Total area of the village (in hectares rounded up to one decimal place)	Total population (2011 census)	Number of households (2011 census)	Number of educational amenities available in village, the distance range code viz; a for 0-5 kms, b for 5-10 kms, c for 10+ kms of nearest place where facility is available							
						Pre-Primary school (PP)	Primary school (P)	Middle school (M)	Secondary School (S)	Senior Secondary school (SS)	Degree college of arts science & commerce (ASC)	Engineering college(EC)	Medical college (MC)
1	2	3	4	5	6	7	8	9	10	11	12	13	14

Name of District:-Hugli
Name of CD Block:-Singur

1410	Chak.Kalikabari	325455	76.5	798	189	1	1	a	a	c	c	c	
1411	Jampukur	325456	93.9	1281	285	1	1	a	a	b	c	c	
1412	Madhusudanpur	325457	137.5	2033	497	2	2		a	b	c	c	
1413	Khagragachhi	325458	82.5	1342	310	2	2	b	b	c	c		
1414	Beraberi	325459	422.4	6810	1483	6	5	1	1	1	c	c	c
1415	Sinhal Patan	325460	73.7	881	198	3	2	b	b	b	c	c	c
1416	Payraura	325461	126.5	1591	352	2	2						
1417	Baburbheri	325462	160	2971	693	2	2	b	2	c	c	c	
1418	Talabhomra	325463	57.5	0	0								
1419	Sinher Bheri	325464	125.8	1563	391	1	1						
1420	Khaser Bheri	325465	92.9	790	179	1	1	b	b	b	c	c	c
1421	Baje Melia	325466	143.7	3659	821	4	4	1	1	1	c		
1422	Gopalnagar	325467	670.4	12232	2863	9	9	2	2	1	c	c	c
1423	Khordaapurbapur	325468	110.5	3572	867	2	1	a	a	c	c	c	
1424	Chak.Gobinda	325469	51.6	1791	395	1	1						
1425	Gandarpukur	325470	179	3277	813	4	4						
1426	Paunan	325471	85.9	1970	491	3	2	1					
1427	Dewan Bheri	325472	337.8	5687	1285	5	5	1	1	b	c	c	c
1428	Belegkata	325473	78.2	466	126	3	3	1	1	1			
1429	Kirtinagar	325474	52.7	44	12	a	a	a	a	a	b	c	c
1430	Bhartar Chak	325475	46.5	134	32	a	a	a	a	a	b	c	c
1431	Bainchipota	325476	234.4	4019	1058	5	5	a	a	a	b		
1432	Baijala	325477	68.1	943	244	2	2	a	a	a	c	c	
1433	Rajar Bathan	325478	69	1538	388	2	2	1	a	a	b	c	c
1434	Dhopaghata	325479	204.6	2007	465	2	2	1	2	1	b	c	c
1435	Kaliara	325480	134.5	1942	485	3	3	1	a	a	b	b	c
1436	Balitipa	325481	114.4	812	208	2	2	a	a	a	b		
1437	Khoshalpur	325482	61.3	632	151	1	1	a	a	a	c	c	c
1438	Noapara	325483	321.7	3059	765	4	4	1	1	1	b	b	c
1439	Bagdanga	325484	186.9	2056	508	4	4	a	a	a	b	c	c
1440	Balarampur	325485	70.4	399	91	1	a		a	a	b	b	c
1441	Laskarpur	325486	77.4	1455	355	a	a		a	a	b	c	c
1442	Chhutipur	325487	101.5	1167	284	2	2	a	a	a	b	c	c
1443	Taherpur	325488	154.6	1625	376	4	4	a	a	a	b	c	c
1444	Chhota.Gobra	325489	40.2	163	35	b	a	a	b	b	c	c	c
1445	Khan.Pukuria	325490	59.1	706	168	2	2	a	a	a	b	c	
1446	Kaipukuria	325491	47.4	392	80	1	1	a	a	a	c	c	c
1447	Anandanagar	325492	249.6	3915	961	11	10	2	2	2	c	b	c
1448	Subhipur	325493	137.4	881	201	2	2	a	a	a	c	c	c
1449	Nanda	325494	283.5	3335	776	4	4	1	1	a	b	b	c
1450	Hakimpur	325495	54.8	963	226	2	2	1	1	1	c	c	c

- Village Directory

(As in 2009)

le. (If not available within the < 5 Kms, b for 5-10 Kms and c cility is available is given).						Number of Medical Amenities available. (If not available within the village , the distance range code viz; a for <5 Kms, b for 5-10 Kms and c for 10+ kms of nearest place where facility is available is given).						Name of Village	Serial Number					
Management institute (MI)	Polytechnic (Pt)	Vocational training school /ITI	Non-formal training centre (NFTC)	Special school for disabled (SSD)	Others (specify)	Community health centre (CHC)	Primary health centre (PHC)	Primary health sub centre (PHS)	Maternity and child welfare centre (MCW)	T.B. clinic (TBC)	Hospital-allopathic (HA)			Hospital-alternative medicine (HO)	Dispensary (D)	Veterinary hospital (VH)	Mobile health clinic (MHC)	Family welfare centre (FWC)
15	16	17	18	19	20	21	22	23	24	25	26	27	28	29	30	31	2	1

Location CodeNo:-338

Location CodeNo:-0196

c	c					a		b	c	b	c	a	c				Chak.Kalikabari	1410	
	c	a		b		b	b	a	b	a	b	b	3	b	c	b	Jampukur	1411	
c	c	a		b		b		1	b	b	b	b	a	b	c	b	Madhusudanpur	1412	
c	c	c	c			a	b	a	b	b	b	b	a	b			Khagragachhi	1413	
c	c	c		b		c	b		2	b	b	c	b	b	b	3	Beraberi	1414	
c	c	c	c	c		1	b		1	b	b	b	b	1	c	b	Sinhal Patan	1415	
								a			b						Payraura	1416	
c	b	b	c	b		b	b		b	c	b	b	b	b	b	b	Baburbheri	1417	
						b	b		b	b	b	b	b	b	b	b	Talabhomra	1418	
						b	b	b	b	b	b	b	b	b	b	b	Sinher Bheri	1419	
c	c	c	c			b	b		1	b	b	b	b	1	b	b	Khaser Bheri	1420	
			1					1	1	1	b			a			Baje Melia	1421	
c	c	c	c	c					1								Gopalnagar	1422	
c	c	c		c					1								Khordaapurbapur	1423	
						2											Chak.Gobinda	1424	
						a	a		1	c	c	b	b	b	a	b	c	Gandarpukur	1425
						c	b		1	c	c	b	b	c	a	c	c	Paunan	1426
c	c	c	b	c		b	b		1	b	c	b	b	a	b	b	b	Dewan Bheri	1427
						2	2	2	2	2	2	2	2	2	2	2	2	Beleghata	1428
c	c	a		c					1								Kirtinagar	1429	
c	c	a		c													Bhartar Chak	1430	
c	c					a	a		a	c	c			a		c	Bainchipota	1431	
														2			Baijala	1432	
c	c	a		c		c	b	b	b	c	c	c	a	b		b	Rajar Bathan	1433	
c	c	a		c			b							b			Dhopaghata	1434	
b	b	b				a	a		a		a			1			Kaliara	1435	
c	c		a	b		c	a		1	a		b	b	1	b	a	Balitipa	1436	
			a	c		c	b		1	a	b	a	b	a	a	a	Khoshalpur	1437	
						c	b	a	a	b	b	b		2	a	a	Noapara	1438	
c	c	c				b	a	a	a	b	c		2	b		b	Bagdanga	1439	
c	b	c	c	b		c	c	b	b	b	b	c		1	b	c	Balarampur	1440	
c	c	c				c	a	a	a	b			a	b		b	Laskarpur	1441	
						c	b	b	b	b	c	c	a	b		b	Chhutipur	1442	
c	c	c		c	c	b	b	b	b	b	b	c		1	b		Taherpur	1443	
c	c	c	c	c		b	b	b	b	c	c	c	b	c	c	b	Chhota.Gobra	1444	
c	c	a				a	a	a	a	c	c			a		c	Khan.Pukuria	1445	
c	c	a		c		b	a	a	a	b	b	b		2	b	b	Kaipukuria	1446	
c	c		1		1	1		1	b		1	c		b	b	b	Anandanagar	1447	
c	c	c	b			c	b	a	b	c	c	c	a	b			Subhipur	1448	
c	b	c		b		c	a	a	a	a	b	c		1	b	c	Nanda	1449	
						b	a	a	a	a	b		a	b		b	Hakimpur	1450	

Serial Number	Name of Village	Number of Non-Government Medical Amenities available.							Availability of drinking water - Yes / No							
		Charitable non Govt. hospital/Nursing home.	Medical practitioner with MBBS Degree	Medical practitioner with other degree	Medical practitioner with no degree	Traditional practitioner and faith healer	Medicine Shop	Others	Tap water (Treated/Untreated)	Well water (Covered / Uncovered well)	Hand Pump	Tube wells / Bore well	Spring	River / Canal	Tank / Pond / Lake	Others
1	2	32	33	34	35	36	37	38	39	40	41	42	43	44	45	46

1410	Chak.Kalikabari	0	0	0	0	0	0	0	No	No	Yes	No	No	No	No	No
1411	Jampukur	0	0	0	0	0	0	0	No	No	Yes	No	No	Yes	Yes	No
1412	Madhusudanpur	0	0	1	1	0	1	0	Yes	No	Yes	No	No	No	Yes	No
1413	Khagragachhi	0	0	0	0	0	0	0	Yes	No	Yes	Yes	No	No	Yes	No
1414	Beraberi	0	1	0	2	0	4	0	Yes	No	Yes	Yes	No	Yes	Yes	No
1415	Sinhal Patan	0	0	0	0	0	0	0	No	No	Yes	Yes	No	No	Yes	No
1416	Payraura	0	0	0	0	0	0	0	Yes	Yes	No	Yes	No	Yes	Yes	No
1417	Baburbheri	0	0	0	3	0	2	0	Yes	No	Yes	No	No	No	No	No
1418	Talabhomra															
1419	Sinher Bheri	0	0	0	0	0	0	0	No	No	No	Yes	No	Yes	Yes	No
1420	Khaser Bheri	0	0	0	0	0	0	0	Yes	Yes	Yes	Yes	No	No	Yes	No
1421	Baje Melia	0	5	1	0	0	0	2	Yes	No	Yes	Yes	No	No	Yes	No
1422	Gopalnagar	0	0	1	2	0	2	0	Yes	Yes	Yes	Yes	No	No	Yes	No
1423	Khordaapurbapur	0	0	0	0	0	0	0	No	No	Yes	Yes	No	Yes	Yes	No
1424	Chak.Gobinda	0	0	1	0	0	0	0	Yes	Yes	Yes	Yes	No	Yes	Yes	Yes
1425	Gandarpukur	2	2	2	1	2	1	0	No	No	Yes	Yes	No	Yes	Yes	No
1426	Paunan	2	2	2	1	2	2	0	No	No	Yes	Yes	No	Yes	Yes	No
1427	Dewan Bheri	0	0	4	0	2	0	0	Yes	No	Yes	No	No	No	Yes	No
1428	Belegkata	2	2	2	1	2	2	0	No	No	Yes	Yes	No	Yes	Yes	No
1429	Kirtinagar	0	0	0	0	0	0	0	No	No	Yes	Yes	No	Yes	Yes	No
1430	Bhartar Chak	0	0	0	0	0	0	0	No	No	Yes	Yes	No	Yes	Yes	No
1431	Bainchipota	0	1	2	0	0	1	0	No	No	Yes	Yes	No	Yes	Yes	No
1432	Baijala	0	0	0	0	0	0	0	No	No	No	Yes	No	No	No	No
1433	Rajar Bathan	0	0	1	0	0	3	0	No	No	Yes	Yes	No	Yes	Yes	No
1434	Dhopaghata	0	0	0	0	0	0	0	No	No	Yes	Yes	No	Yes	Yes	No
1435	Kaliara	0	0	0	0	0	0	0	No	No	Yes	Yes	No	Yes	Yes	No
1436	Balitipa	0	0	0	0	0	0	0	Yes	No	Yes	Yes	No	Yes	Yes	No
1437	Khoshalpur	0	0	0	0	0	0	0	No	No	Yes	Yes	No	Yes	Yes	No
1438	Noapara	0	0	0	0	0	0	0	No	No	Yes	Yes	No	Yes	Yes	No
1439	Bagdanga	0	0	1	0	0	0	0	No	No	No	Yes	No	Yes	Yes	No
1440	Balarampur	0	0	2	0	0	1	0	No	No	No	Yes	No	Yes	Yes	No
1441	Laskarpur	0	0	0	0	0	1	0	No	No	No	Yes	No	Yes	Yes	No
1442	Chhutipur	0	0	1	0	0	0	0	No	No	No	Yes	No	No	Yes	No
1443	Taherpur	0	0	1	0	0	0	0	No	No	No	Yes	No	Yes	Yes	No
1444	Chhota.Gobra	0	0	0	0	0	0	0	No	No	No	Yes	No	No	Yes	No
1445	Khan.Pukuria	0	0	0	1	0	0	0	No	No	Yes	Yes	No	No	Yes	No
1446	Kaipukuria	0	0	0	0	0	0	0	Yes	Yes	Yes	Yes	No	No	Yes	No
1447	Anandanagar	0	15	0	4	0	4	0	No	No	Yes	No	No	Yes	Yes	No
1448	Subhipur	0	0	0	0	0	0	0	No	No	No	Yes	No	Yes	Yes	No
1449	Nanda	0	0	4	0	10	6	0	No	No	Yes	Yes	No	Yes	Yes	No
1450	Hakimpur	0	2	2	1	0	1	0	No	No	Yes	Yes	No	Yes	No	No

Availability of toilet & others Yes / No				Communication and transport facilities (If amenities available code -Yes is given except for Village Pin Code ,If not available within the village , the distance range code viz; a for < 5 Kms, b for 5-10 Kms and c for 10+ kms of nearest place where facility is available is given).								
Community toilet including bath.	Community toilet excluding bath.	Rural sanitary mart or sanitary hardware outlet available near the village.	Community bio- gas or recycle of waste for productive use.	Post office(PO)	Sub post office (SPO)	Post & Telegraph office (P&TO)	Village Pin Code	Telephones (Land lines)	Public call office (PCO)	Mobile phone coverage	Name of Village	Serial Number
47	48	49	50	51	52	53	54	55	56	57	2	1

No	No	No	No	b	a	b	712407	Yes	a	Yes	Chak.Kalikabari	1410
No	No	Yes	No	a	b	b	712407	Yes	Yes	Yes	Jampukur	1411
Yes	Yes	Yes	No	a	a	b	712407	Yes	Yes	Yes	Madhusudanpur	1412
No	No	No	No	a	b	b	712407	Yes	a	Yes	Khagragachhi	1413
No	No	No	No	c	b	Yes	712407	Yes	Yes	Yes	Beraberi	1414
No	No	No	No	Yes	Yes	b	712409	Yes	Yes	Yes	Sinhal Patan	1415
No	No	No	No	b	a	c	712409	Yes	b	a	Payraura	1416
No	No	No	No	b		b	712409	Yes	Yes	Yes	Baburbheri	1417
											Talabhomra	1418
No	No	Yes	No	b	Yes	b	712409	Yes	b	Yes	Sinher Bheri	1419
No	No	No	No	b	Yes	b	712407	Yes	Yes	Yes	Khaser Bheri	1420
No	No	No	No	a	Yes	b	712407	Yes	Yes	Yes	Baje Melia	1421
No	No	No	No	a	Yes	a	712418	Yes		Yes	Gopalnagar	1422
No	No	No	No		Yes	b	712409	Yes	Yes	Yes	Khordaapurabapur	1423
No	No	No	No	a	a	c	712409	Yes	Yes	Yes	Chak.Gobinda	1424
No	No	No	No	b	Yes	c	712409	Yes	Yes	Yes	Gandarpukur	1425
No	No	No	No	b	Yes	c	712409	Yes	a	Yes	Paunan	1426
No	No	No	No	b	Yes	c	712409	Yes	Yes	Yes	Dewan Bheri	1427
No	No	No	No	b	Yes	c	712409	Yes	Yes	Yes	Belegkata	1428
No	No	No	No			c	712404	a	a	b	Kirtinagar	1429
No	No	No	No			c	712410	c	b	b	Bhartar Chak	1430
No	No	Yes	No	c	a	c	712409	Yes	Yes	Yes	Bainchipota	1431
No	No	No	No			c	712409	a	b	Yes	Baijala	1432
No	No	No	No	c	a	c	712409	Yes	Yes	Yes	Rajar Bathan	1433
No	No	No	No	c	c	c	712409	Yes	Yes	Yes	Dhopaghata	1434
No	No	Yes	No			c	712138	Yes	Yes	b	Kaliara	1435
No	No	No	No	a	b	c	712138	Yes	c	Yes	Balitipa	1436
No	No	No	No	Yes	b	b	712409	Yes	b	Yes	Khoshalpur	1437
No	No	No	No	Yes	b	b	712138	Yes	Yes	Yes	Noapara	1438
No	No	No	No		b	b	712404	Yes	Yes	Yes	Bagdanga	1439
No	No	No	No	b	b	b	712124	Yes	a	Yes	Balarampur	1440
No	No	Yes	Yes	a	b	b	712124	Yes	Yes	Yes	Laskarpur	1441
No	No	No	No	a	c	c	712124	Yes	Yes	Yes	Chhutipur	1442
No	No	No	No	b	a	b	712124	Yes	a	b	Taherpur	1443
No	No	No	No	b	c	c	712409	a	a	Yes	Chhota.Gobra	1444
No	No	Yes	No	c	a	c	712409	Yes	b	Yes	Khan.Pukuria	1445
No	No	No	No			Yes	712409	Yes	a	Yes	Kaipukuria	1446
No	No	No	No	Yes		b	712409	Yes	Yes	Yes	Anandanagar	1447
No	No	No	No	b	a	c	712124	Yes	a	Yes	Subhipur	1448
No	No	Yes	No	Yes	b	b	712124	Yes	Yes	Yes	Nanda	1449
No	No	No	No	a	c	c	712124	Yes	Yes	Yes	Hakimpur	1450

Communication and transport facilities (If amenities available code -Yes is given except for Village Pin Code ,If not available within the village , the distance range code viz; a for < 5 Kms, b for 5-10 Kms and c for 10+ kms of nearest place where facility is available is given).												Village connected to highway (If amenities available code viz; a for < 5 Kms, b for 5-10 Kms and c for 10+ kms of nearest place where facility is available is given).				
Serial Number	Name of Village	Internet cafes/ Common service centre (CSC)	Private courier facility	Bus service (Public & Private)	Railway stations	Auto/Modified Autos	Taxis and Vans	Tractors	Cycle-pulled rickshaws(Manual & Machine driven)	Carts driven by animals	Sea /River ferry service	Connected to national highway(NH)	Connected to state highway(SH)	Connected to major district road (MDR)	Connected to others district road	Pucca roads
1	2	58	59	60	61	62	63	64	65	66	67	68	69	70	71	72

1410	Chak.Kalikabari	c	b	a	b	b	Yes	b	Yes	a	b					a
1411	Jampukur	a	a	a	a	a	Yes	a	Yes	a	c	a	a	a	a	a
1412	Madhusudanpur		a	a	Yes	a	Yes	a	Yes	Yes	c	a	a	a	b	a
1413	Khagragachhi	a	a	a	a	a	Yes	a	Yes	a	b	b	a	a	a	Yes
1414	Beraberi	b	Yes	a	a	Yes	Yes	a	Yes	Yes	c	b	b	b	Yes	a
1415	Sinhal Patan	Yes	Yes	b	a	a	Yes	Yes	Yes	Yes	c	Yes		Yes		Yes
1416	Payraura	c	b	b	b	Yes	Yes	Yes	Yes	b	b	b		b	b	b
1417	Baburbheri	a	b	b	b	Yes	Yes	Yes	Yes		b	a	a	a	Yes	Yes
1418	Talabhomra															
1419	Sinher Bheri	b	b	b	b	Yes	Yes	Yes	Yes	b	c	Yes				a
1420	Khaser Bheri	Yes	Yes	b	b	b	a	Yes	Yes	c	c					b
1421	Baje Melia	a	b	a	a	b	Yes	Yes	Yes	c	c	b	a	Yes		Yes
1422	Gopalnagar	b	a	a	a	a	Yes	Yes	Yes	a	c	Yes	a	Yes	a	Yes
1423	Khordaapurbapur	b	b	a	b	b	a	a	Yes	c	c					Yes
1424	Chak.Gobinda	b	a	a	a	a	Yes	Yes	Yes	c	a	a	a	a	a	a
1425	Gandarpukur	c	b	a	b	a	Yes	b	Yes	b	c	b	b	a	a	a
1426	Paunan	c	b	a	b	a	Yes	b	Yes	b	c	b	b	a	a	a
1427	Dewan Bheri	a	b	b	b	Yes	Yes	Yes	Yes	a	b	a	a	a	Yes	a
1428	Beleghata	c	b	a	a	b	a	Yes	a	b	c	b	b	a	a	a
1429	Kirtinagar	a	Yes	b	b	a	a	a	Yes	c	c	b	b	b		a
1430	Bhartar Chak	a	c	b	c	a	a	Yes	Yes	c	c	b	b	b		a
1431	Bainchipota		c	b	b	b	Yes	Yes	Yes	c	c	c	b	Yes		Yes
1432	Baijala	b	b	a	b	c	a	a	Yes	c	c					a
1433	Rajar Bathan	Yes	c	a	b	Yes	Yes	Yes	Yes	b	c	b	b	Yes	Yes	Yes
1434	Dhopaghata	b	c	a	b	Yes	Yes	a	Yes	c	b	b			Yes	Yes
1435	Kaliara	Yes	b	b	b	Yes	Yes	Yes	Yes	b	b	b	Yes	Yes		Yes
1436	Balitipa	b	Yes	a	b	a	Yes	Yes	Yes	Yes	b	c	Yes	Yes	Yes	Yes
1437	Khoshalpur	b	Yes	a	a	Yes	Yes	Yes	Yes	Yes	b	c	Yes	Yes	Yes	Yes
1438	Noapara	Yes	Yes	Yes	b	Yes	Yes	Yes	Yes	Yes	b	c	Yes	Yes	Yes	Yes
1439	Bagdanga	a	b	a	b	a	Yes	Yes	Yes	Yes	b	a	a	a	a	a
1440	Balarampur	a	b	Yes	b	a	Yes	Yes	Yes	Yes	b	b	a	Yes	a	a
1441	Laskarpur	a	b	Yes	b	Yes	Yes	Yes	Yes	a	b	a	a	a	Yes	a
1442	Chhutipur	a	b	Yes	b	Yes	Yes	Yes	Yes	Yes	b	b	Yes	Yes	a	Yes
1443	Taherpur	Yes	b	a	b	Yes	Yes	Yes	Yes	b	c	b	b	Yes	Yes	a
1444	Chhota.Gobra	a	b	a	b	a	Yes	a	Yes	a	b	b	b	a	a	a
1445	Khan.Pukuria	b	b	a	c	Yes	Yes	b	Yes	b	c	c	b	a	a	a
1446	Kaipukuria	a	a	a	b	a	Yes	a	a	b	b	b	b	a	a	Yes
1447	Anandanagar	b	a	a	b	a	Yes	Yes	Yes	b	c	b	b	a	Yes	a
1448	Subhipur	Yes	b	a	b	a	Yes	Yes	Yes	a	b	b	b	c	c	Yes
1449	Nanda	Yes	b	Yes	a	Yes	Yes	Yes	Yes	a	b	b	a	Yes	Yes	Yes
1450	Hakimpur	b	b	Yes	b	Yes	Yes	Yes	Yes	Yes	b	b	Yes	Yes	a	Yes

ys,village roads, banks & credit societies
 :-Yes is given, If not available within the
 code viz; a for < 5 Kms, b for 5-10 Kms
 place where facility is available is given).

Availability of miscellaneous facilities (If amenities available code -Yes is given, If not
 available within the village , the distance range code viz; a for < 5 Kms, b for 5-10 Kms
 and c for 10+ kms of nearest place where facility is available is given).

73	74	75	76	77	78	79	80	81	82	83	84	85	86	87	Name of Village	Serial Number
Kutchcha roads	Water bounded macadam(WBM) roads	Navigable waterway (river/canal)(NW)	Footpaths (FP)	Commercial & Co-operative Banks	ATM	Agricultural Credit Societies	Self-Help Group (SHG)	Public distribution system (PDS) shop	Mandis / Regular market	Weekly Haat	Agricultural marketing society	Integrated Child Development Scheme (Nutritional Centres)	Anganwadi Centre (Nutritional Centres)	Others (Nutritional Centres)		
73	74	75	76	77	78	79	80	81	82	83	84	85	86	87	2	1

b			Yes	b	b	c	Yes	Yes	c	a	b	Yes	Yes	Yes	Chak.Kalikabari	1410
Yes	a	c	Yes	a	a	c	Yes	a	c	b	a	Yes	Yes	Yes	Jampur	1411
Yes	a	c	Yes	a	a	c	Yes	Yes	c	Yes	Yes	Yes	Yes	Yes	Madhusudanpur	1412
Yes	c		Yes	a	a	c	Yes	Yes	c	Yes	Yes	Yes	Yes	Yes	Khagragachhi	1413
Yes		Yes	Yes	Yes	b	c	Yes	Yes	c	Yes	Yes	Yes	Yes	Yes	Beraberi	1414
b			Yes			Yes	Yes	Yes	Yes	Yes	Yes	Yes	Yes	Yes	Sinhal Patan	1415
Yes			Yes	a	b	c	Yes	Yes	b	b	Yes	Yes	Yes	Yes	Payraura	1416
Yes			Yes	Yes	b	c	Yes	Yes	c	Yes	b	Yes	Yes	Yes	Baburbheri	1417
															Talabhomra	1418
b			Yes		b	c	Yes	Yes	c	Yes	Yes	Yes	Yes	Yes	Sinher Bheri	1419
a				b	b	c	Yes	Yes	c	Yes	Yes	Yes	Yes	Yes	Khaser Bheri	1420
Yes		Yes	Yes	Yes	a	c	Yes	Yes	Yes	Yes	Yes	Yes	Yes	Yes	Baje Melia	1421
Yes	Yes	c	Yes	Yes	a	c	Yes	a	c	a	a	Yes	Yes	Yes	Gopalnagar	1422
Yes	Yes	c	Yes	Yes	a	Yes	Yes	Yes	c	Yes	Yes	Yes	Yes	Yes	Khordaapurbapur	1423
Yes	Yes	c	Yes	Yes	a	Yes	Yes	a	c	a	a	Yes	Yes	Yes	Chak.Gobinda	1424
Yes		Yes	Yes	a	b	c	Yes	Yes	c	Yes	Yes	Yes	Yes	Yes	Gandarpukur	1425
Yes		Yes	Yes	a	b	c	Yes	Yes	c	Yes	Yes	Yes	Yes	Yes	Paunan	1426
Yes	Yes		Yes	Yes	b	b	Yes	Yes	c	Yes	b	Yes	Yes	Yes	Dewan Bheri	1427
Yes		Yes	Yes	a	b	c	Yes	Yes	c	Yes	Yes	Yes	Yes	Yes	Beleghata	1428
Yes		Yes		a	b	b	Yes	Yes	c	Yes	Yes	Yes	Yes	Yes	Kirtinagar	1429
Yes		Yes		a	c	b	Yes	Yes	c	Yes	Yes	Yes	Yes	Yes	Bhartar Chak	1430
Yes	a	b	Yes	b	b	Yes	Yes	Yes	Yes	b	b	Yes	Yes	Yes	Bainchipota	1431
b			Yes			c	Yes	Yes	c	Yes	Yes	Yes	Yes	Yes	Bajjala	1432
a	Yes	Yes	Yes	a	c	c	Yes	a	Yes	b	c	c	Yes	Yes	Rajar Bathan	1433
Yes	a		Yes	b	b	b	Yes	a	c	b	b	b	Yes	Yes	Dhopaghata	1434
Yes	Yes	b	Yes	Yes	b	b	Yes	Yes	c	a	c	c	Yes	Yes	Kaliara	1435
Yes	Yes	b	Yes	a	b	b	Yes	Yes	c	Yes	Yes	Yes	Yes	Yes	Balitipa	1436
Yes	Yes	b	Yes	a	b	b	Yes	Yes	c	a	Yes	c	Yes	Yes	Khoshalpur	1437
Yes	Yes	b	Yes	Yes	b	Yes	Yes	Yes	Yes	Yes	Yes	Yes	Yes	Yes	Noapara	1438
Yes			Yes	a	b	c	Yes	a	c	a	b	b	Yes	Yes	Bagdanga	1439
b		b		b	b	Yes	Yes	a	c	Yes	Yes	b	Yes	Yes	Balarampur	1440
Yes			Yes	a	b	c	Yes	a	c	a	a	b	Yes	Yes	Laskarpur	1441
Yes		b	Yes	a	b	c	Yes	a	c	a	b	b	Yes	Yes	Chhutipur	1442
Yes			Yes	a	b	c	b	Yes	b	a	b	b	Yes	Yes	Taherpur	1443
Yes		b	a	b	c	c	Yes	a	b	a	b	b	a	Yes	Chhota.Gobra	1444
Yes	a			b	c	c	Yes	Yes	c	b	Yes	Yes	Yes	Yes	Khan.Pukuria	1445
a	Yes	b	b	b	b	c	Yes	Yes	c	a	b	b	Yes	Yes	Kaipukuria	1446
Yes	a		Yes	Yes	b	Yes	Yes	Yes	Yes	a	b	Yes	Yes	Yes	Anandanagar	1447
Yes	b	Yes		a	b	c	Yes	Yes	c	a	Yes	Yes	Yes	Yes	Subhipur	1448
b	Yes		Yes	Yes	b	Yes	Yes	Yes	Yes	Yes	Yes	b	Yes	Yes	Nanda	1449
Yes		c		a	b	c	Yes	Yes	c	Yes	Yes	b	Yes	Yes	Hakimpur	1450

Availability of miscellaneous facilities (If amenities available code -Yes is given, If not available within the village , the distance range code viz; a for < 5 Kms, b for 5-10 Kms and c for 10+ kms of nearest place where facility is available is given).												Availability of electricity (Yes/No)			
Serial Number	Name of Village	ASHA (Accredited Social Health Activist)	Community centre with/without TV	Sports Field,	Sports Club / Recreation Centre	Cinema / Video Hall	Public Library	Public Reading Room	Newspaper Supply	Assembly Polling station	Birth & Death Registration Office	Power Supply for Domestic Use (ED)	Power Supply for Agricultural Use (EAG)	Power Supply for Commercial Use (EC)	Power Supply for All Uses (EA)
1	2	88	89	90	91	92	93	94	95	96	97	98	99	100	101

1410	Chak.Kalikabari	Yes	b	Yes	Yes	b	b	b	Yes	Yes	a	Yes	Yes	Yes	Yes
1411	Jampukur	Yes	Yes	Yes	Yes	Yes	Yes	Yes	Yes	Yes	Yes	Yes	Yes	Yes	Yes
1412	Madhusudanpur	Yes	Yes	Yes	Yes	Yes	Yes	Yes	Yes	Yes	Yes	Yes	Yes	Yes	Yes
1413	Khagragachhi	Yes	a	Yes	Yes	b	a	a	Yes	Yes	Yes	Yes	Yes	Yes	Yes
1414	Beraberi	Yes	Yes	Yes	Yes	Yes	Yes	Yes	Yes	Yes	Yes	Yes	Yes	Yes	Yes
1415	Sinhal Patan	Yes	Yes	Yes	Yes	Yes	Yes	Yes	Yes	Yes	Yes	Yes	Yes	Yes	Yes
1416	Payraura	Yes	Yes	b	b	b	a	Yes	Yes	Yes	a	Yes	Yes	Yes	Yes
1417	Baburbheri	Yes	a	a	a	a	Yes	a	Yes	Yes	Yes	Yes	Yes	Yes	Yes
1418	Talabhomra														
1419	Sinher Bheri	Yes	Yes	Yes	Yes	Yes	Yes	Yes	Yes	Yes	Yes	Yes	Yes	Yes	Yes
1420	Khaser Bheri	Yes	Yes	Yes	Yes	Yes	Yes	Yes	Yes	Yes	Yes	Yes	No	No	No
1421	Baje Melia	Yes	Yes	Yes	Yes	Yes	Yes	Yes	Yes	Yes	Yes	Yes	Yes	Yes	Yes
1422	Gopalnagar	Yes	Yes	a	a	a	a	a	Yes	Yes	Yes	Yes	Yes	Yes	Yes
1423	Khordaapurbapur	Yes	Yes	Yes	Yes	Yes	Yes	Yes	Yes	Yes	Yes	Yes	Yes	Yes	Yes
1424	Chak.Gobinda	Yes	a	Yes	Yes	a	a	a	Yes	Yes	a	Yes	Yes	Yes	Yes
1425	Gandarpukur	Yes	Yes	Yes	Yes	Yes	Yes	Yes	Yes	Yes	Yes	Yes	Yes	Yes	Yes
1426	Paunan	Yes	Yes	Yes	Yes	Yes	Yes	Yes	Yes	Yes	Yes	Yes	Yes	Yes	Yes
1427	Dewan Bheri	Yes	a	a	a	a	Yes	a	Yes	Yes	Yes	Yes	Yes	Yes	Yes
1428	Belegkata	Yes	Yes	Yes	Yes	Yes	Yes	Yes	Yes	Yes	Yes	Yes	Yes	Yes	Yes
1429	Kirtinagar	Yes	Yes	Yes	Yes	Yes	Yes	Yes	Yes	Yes	Yes	Yes	Yes	Yes	Yes
1430	Bhartar Chak	Yes	Yes	Yes	Yes	Yes	Yes	Yes	Yes	Yes	Yes	Yes	Yes	No	No
1431	Bainchipota	Yes	Yes	Yes	Yes	b	Yes	Yes	Yes	Yes	a	Yes	Yes	Yes	Yes
1432	Baijala	Yes	Yes	Yes	Yes	Yes	Yes	Yes	Yes	Yes	Yes	Yes	No	No	No
1433	Rajar Bathan	Yes	Yes	Yes	Yes	Yes	Yes	Yes	Yes	Yes	Yes	Yes	Yes	Yes	Yes
1434	Dhopaghata	Yes	Yes	a	Yes	b	a	Yes	Yes	Yes	a	Yes	Yes	Yes	Yes
1435	Kaliara	Yes	Yes	Yes	Yes	c	a	a	Yes	Yes	Yes	Yes	Yes	Yes	Yes
1436	Balitipa	Yes	Yes	Yes	Yes	Yes	Yes	Yes	Yes	Yes	Yes	Yes	Yes	Yes	Yes
1437	Khoshalpur	Yes	a	Yes	Yes	b	b	c	Yes	Yes	a	Yes	Yes	Yes	Yes
1438	Noapara	Yes	Yes	Yes	Yes	Yes	Yes	Yes	Yes	Yes	Yes	Yes	Yes	Yes	Yes
1439	Bagdanga	Yes	Yes	Yes	Yes	b	a	a	Yes	Yes	b	Yes	Yes	Yes	Yes
1440	Balarampur	Yes	Yes	Yes	Yes	Yes	Yes	Yes	Yes	Yes	Yes	Yes	Yes	Yes	Yes
1441	Laskarpur	Yes	Yes	a	a	c	a	Yes	Yes	Yes	a	Yes	Yes	Yes	Yes
1442	Chhutipur	Yes	b	Yes	Yes	b	Yes	Yes	Yes	Yes	a	Yes	Yes	Yes	Yes
1443	Taherpur	Yes	a	Yes	Yes	b	a	a	Yes	Yes	a	Yes	Yes	Yes	Yes
1444	Chhota.Gobra	Yes	b	a	a	b	a	a	Yes	a	b	Yes	Yes	Yes	Yes
1445	Khan.Pukuria	Yes	Yes	Yes	Yes	b	a	Yes	Yes	Yes	a	Yes	Yes	Yes	Yes
1446	Kaipukuria	Yes	Yes	Yes	Yes	b	a	a	a	b	a	Yes	Yes	Yes	Yes
1447	Anandanagar	Yes	a	a	a	b	a	a	Yes	Yes	Yes	Yes	Yes	Yes	Yes
1448	Subhipur	Yes	Yes	Yes	Yes	Yes	Yes	Yes	Yes	Yes	Yes	Yes	Yes	Yes	Yes
1449	Nanda	Yes	b	Yes	Yes	b	b	b	Yes	Yes	a	Yes	Yes	Yes	Yes
1450	Hakimpur	Yes	Yes	Yes	Yes	Yes	Yes	Yes	Yes	Yes	Yes	Yes	Yes	Yes	Yes

Nearest Town		Land Use							
		Area under different types of land use (in hectares rounded up to one decimal place)							
Name	Distance range code i.e. a for < 5 Kms, b for 5-10 Kms and c for 10+ kms .	Forests	Area under Non-agricultural Uses	Barren and Un-cultivable land	Permanent Pastures and Other Grazing Lands	Land Under Miscellaneous Tree Crops etc.	Culturable Waste Land	Name of Village	Serial Number
102	103	104	105	106	107	108	109	2	1

SHEROPHULI	c	0	26.5	0	0	0	0	Chak.Kalikabari	1410
SHEROPHUI	c	0	34	0	0	0	0	Jampukur	1411
SHEORAFULI	c	0	56	0	0	0	1.5	Madhusudanpur	1412
BADYABATI	c	0	30	0	0	0	0	Khagragachhi	1413
BADYABATI	c	0	182.4	0	0	0	0	Beraberi	1414
SHEROPHULI	c	0	31.7	0	0	0	0	Sinhal Patan	1415
BAIDYABATI	b	0	36.5	0	0	0	0	Payraura	1416
BAIDYABATI	b	0	75	0	0	0	0	Baburbheri	1417
		0	24.4	0	0	0	0	Talabhomra	1418
BAIDYABATI	b	0	25.8	0	0	0	0	Sinher Bheri	1419
BAIDYABATI	c	0	35	0	0	0	0	Khaser Bheri	1420
BAIDYABATI	c	0	62.3	0	0	0	0	Baje Melia	1421
BAIDYABATI	b	0	172	0	0	0	146.4	Gopalnagar	1422
BAIDYABATI	b	0	104.4	0	0	0	6.1	Khordaapurapur	1423
CHANDANAGAR	b	0	0.5	0	0	0	6.5	Chak.Gobinda	1424
CHANDANNAGA	b	0	2	0	0	0	58	Gandarpukur	1425
CHANDAN NAGA	b	0	0	0	0	0	0	Paunan	1426
BAIDYABATI	b	0	42.8	0	0	0	0	Dewan Bheri	1427
CHANDAN NAGA	b	0	0	0	0	0	0	Beleghata	1428
CHANDAN NAGA	c	0	4	0	0	0	0	Kirtinagar	1429
CHANDAN NAGA	c	0	3.2	0	0	0	0	Bhartar Chak	1430
CHANDAN NAGA	c	0	1	0	0	0	34.3	Bainchipota	1431
CHANDAN NAGA	c	0	1	0	0	0	0	Bajjala	1432
CHANDAN NAGA	c	0	8.4	0	0	0	0	Rajar Bathan	1433
CHANDAN NAGA	c	0.8	1.8	0	0	0	0	Dhopaghata	1434
CHANDAN NAGA	c	0	34	0	0	0	18	Kaliara	1435
CHANDERNAGOI	b	0	6.3	0	0	0	2.1	Balitipa	1436
CHANDERNAGAI	b	0	24.3	0	0	0	0	Khoshalpur	1437
CHANDERNAGAI	a	0	116	0	0	0	5.6	Noapara	1438
CHANDERNAGAI	b	0	72.2	0	0	0	0	Bagdanga	1439
CHANDANGAR	b	0	0	0	0	0	48.1	Balarampur	1440
BHADRESWAR	b	0	0	0	0	0	32.1	Laskarpur	1441
BHADRESWAR	b	0	0	0	0	0	40	Chhutipur	1442
BHADRESWAR	b	0	57.4	0	0	0	0	Taherpur	1443
BHADRESWAR	b	0	0	0	0	0	12.1	Chhota.Gobra	1444
CHANDERNAGOI	c	0	3	0	0	0	11.1	Khan.Pukuria	1445
CHANDERNAGOI	c	0	17	0	0	0	0	Kaipukuria	1446
CHANDERNAGOI	b	0	0	0	0	0	24.6	Anandanagar	1447
BHADESWAR	b	0	46.8	0	0	0	0	Subhipur	1448
BHADESWAR	b	0	127.5	0	0	0	0	Nanda	1449
BAIDYABATI	b	0	0	0	0	0	15	Hakimpur	1450

Land Use											
Area under different types of land use (in hectares rounded up to one decimal place)							Area irrigated by source (in hectare).				
Serial Number	Name of Village	Fallow lands other than current fallows	Current Fallows	Net Area Sown	Total Irrigated Land Area	Total Un-irrigated Land Area	Canals (C)	Wells/Tube-wells(W/TW)	Tanks/Lakes(T/L)	Water Falls(WF)	Others(O)
1	2	110	111	112	113	114	115	116	117	118	119

1410	Chak.Kalikabari	0	0	50	40	10	0	30	10	0	0
1411	Jampukur	0	0	59.9	55	4.9	0	45	10	0	0
1412	Madhusudanpur	0	0	80	80	0	0	70	10	0	0
1413	Khagragachhi	0	0	52.5	50	2.5	20	25	5	0	0
1414	Beraberi	0	0	240	240	0	100	80	60	0	0
1415	Sinhal Patan	0	0	42	42	0	0	39	3	0	0
1416	Payraura	0	0	90	90	0	9	0	8	0	73
1417	Baburbheri	0	0	85	85	0	20	0	12	0	53
1418	Talabhomra	0	0	33.1	0	33.1	0	0	0	0	0
1419	Sinher Bheri	0	0	100	100	0	0	0	9	0	91
1420	Khaser Bheri	0	0	57.9	45	12.9	0	25	20	0	0
1421	Baje Melia	0	0	81.4	81.4	0	70.8	2.5	8.1	0	0
1422	Gopalnagar	0	0	352	332	20	81	0	8	0	243
1423	Khordaapurbapur	0	0	0	0	0	0	0	0	0	0
1424	Chak.Gobinda	0	0	44.6	44.6	0	23.2	10	9	0	2.4
1425	Gandarpukur	0	0	119	107	12	0	101	6	0	0
1426	Paunan	0	0	85.9	80	5.9	0	76	4	0	0
1427	Dewan Bheri	0	0	295	205	90	121	18	25	0	41
1428	Beleghata	0	0	78.2	66	12.2	0	60	6	0	0
1429	Kirtinagar	0	0	48.7	48	0.7	0	40	0	0	8
1430	Bhartar Chak	0	0	43.3	43.3	0	0	43.3	0	0	0
1431	Bainchipota	0	0	199.1	199.1	0	165.2	14.9	19	0	0
1432	Baijala	0	0	67.1	66	1.1	0	66	0	0	0
1433	Rajar Bathan	0	0	60.6	58.1	2.5	46.9	2.3	8.9	0	0
1434	Dhopaghata	0	0	202	200	2	0	192	4	0	4
1435	Kaliara	0	0	82.5	50.4	32	30.4	16	4	0	0
1436	Balitipa	0	0	106	97.8	8.2	95	2.8	0	0	0
1437	Khoshalpur	0	0	37	20	17	0	12	2	0	6
1438	Noapara	0	0	200.1	80.3	119.7	0	27.4	4.6	0	48.3
1439	Bagdanga	0	0	114.7	50	64.7	20	15	0	0	15
1440	Balarampur	0	0	22.3	20	2.3	0	20	0	0	0
1441	Laskarpur	0	0	45.3	15	30.3	0	6	9	0	0
1442	Chhutipur	0	0	61.5	35	26.5	0	30	0	0	5
1443	Taherpur	0	0	97.3	40	57.3	0	30	1	0	9
1444	Chhota.Gobra	0	0	28.1	20	8.1	0	0	10	0	10
1445	Khan.Pukuria	0	0	45	35	10	18	8	4	0	5
1446	Kaipukuria	0	0	30.4	12.9	17.4	0	4	4	0	4.9
1447	Anandanagar	0	0	225	225	0	75	130	20	0	0
1448	Subhipur	0	0	90.5	80	10.5	0	53	2	0	25
1449	Nanda	0	0	156	30	126	0	4	26	0	0
1450	Hakimpur	0	0	39.9	12	27.9	0	0	0	0	12

Name of three most important commodities manufactured			Name of Village	Serial Number
First	Second	Third		
120	121	122	2	1

Bamboo, Cane			Chak.Kalikabari	1410
Chhana	Milk Product		Jampukur	1411
			Madhusudanpur	1412
			Khagragachhi	1413
			Beraberi	1414
			Sinhal Patan	1415
Rice , Muri, Etc.			Payraura	1416
			Baburbheri	1417
			Talabhomra	1418
			Sinher Bheri	1419
			Khaser Bheri	1420
			Baje Melia	1421
Rice			Gopalnagar	1422
			Khordaapurabapur	1423
			Chak.Gobinda	1424
			Gandarpukur	1425
			Paunan	1426
			Dewan Bheri	1427
			Belegkata	1428
			Kirtinagar	1429
			Bhartar Chak	1430
			Bainchipota	1431
			Baijala	1432
Paddy	Potato	Jute	Rajar Bathan	1433
			Dhopaghata	1434
Paddy	Wheat	Jute	Kaliara	1435
			Balitipa	1436
			Khoshalpur	1437
			Noapara	1438
Ropes	Mustard Oil		Bagdanga	1439
Brick	Gul Factory		Balarampur	1440
Rope, Bricks			Laskarpur	1441
Wax			Chhutipur	1442
Rope			Taherpur	1443
			Chhota.Gobra	1444
			Khan.Pukuria	1445
			Kaipukuria	1446
			Anandanagar	1447
Rope, Bidi			Subhipur	1448
Brick	Mustard Oil	Nail, Swamil	Nanda	1449
Saw Mill			Hakimpur	1450

Census of India 2011
Amenities and Land use

Serial Number	Name of Village	Location code no.	Total area of the village (in hectares rounded up to one decimal place)	Total population (2011 census)	Number of households (2011 census)	Number of educational amenities available in village, the distance range code viz; a for 0-5 kms, b for 5-10 kms, c for 10+ kms of nearest place where facility is available							
						Pre-Primary school (PP)	Primary school (P)	Middle school (M)	Secondary School (S)	Senior Secondary school (SS)	Degree college of arts, science & commerce (ASC)	Engineering college(EC)	Medical college (MC)
1	2	3	4	5	6	7	8	9	10	11	12	13	14
1451	Benipur	325496	104.3	714	166	2	2		a	b	c	c	
1452	Atisara	325497	347.7	6113	1466	10	10	a	a	b	c	c	
1453	Bhandardaha	325498	128.2	1381	333	2	2	a	a	c	c	c	
1454	Athalia	325499	92.8	1199	300	1	1	a	a	b	b	c	
1455	Jamirberia	325500	105	690	152	1	a	a	a	c	c	c	
1456	Purushottampur	325501	92.5	1830	418	3	3	a	a	b	b	c	
1457	Mallikpur	325502	95.8	1393	312	1	2	a	a	c	c	c	
1458	Dalugachha	325503	113.3	4123	964	3	3	2	2	1	c		
1459	Kamar Kundu	325504	178.2	3044	691	2	2			1	2		
1460	Madhya Hijli	325505	142.2	2393	584	1	1			c			
1461	Bhola	325506	162.3	3037	685	1	1	a	a	c			
1462	Mostafapur	325507	76.1	1819	365	2	2	1	b	b	c	c	c
1463	Milki	325508	49.3	1691	305	1	1	a	a	c	c	c	
1464	Satgara	325509	109	279	49	1	1						
1465	Santoshbati	325510	46.7	481	108	1	1	a	a	c	c	c	
1466	Baje Dhanyahana	325511	67.9	1314	306	2	2	a	a	c	c	c	
1467	Burigaon	325512	48.9	1291	311	1	1	a	a	c	c	c	
1468	Mirzapur-Bakipur	325513	273.2	5842	1286	4	3	a	c	a	c	c	c
1469	Shibrambati	325514	145.6	4208	994	4	4						
1470	Madhubati	325515	63.9	1368	349	2	2	1	1	1			
1471	Srirampur	325516	138.8	3762	879	4	4	1	1	1			
1472	Rajarambati	325517	155.8	2148	448	3	3						
1473	Lakshmanpur	325518	39.7	376	83	1	1						
1474	Simulpukur	325519	45.7	975	193	1	1						
1475	Basubati	325520	120.3	4256	915	3	3						
1476	Gohailpota	325521	53.6	0	0								
1477	Bisweswarbati	325522	65.5	296	72	1	1						
1478	Dighaldanga	325523	41.1	1471	342	1	1	a	a	c	c	c	
1479	Srirampur Beraberi	325524	44.1	1099	262	1	1	b	1	c	b	c	
1480	Biramnagar	325525	86.4	1037	246	2	2	1	a	c	c	c	
1481	Mamudpur	325526	119.6	3082	748	2	2	a	a	c	c	c	
1482	Raghunathpur	325527	70.3	1199	292	1	1	1	1	a	c	c	c
1483	Ghanashyampur	325528	79.9	1495	348	2	2	a	a	c	c	c	
1484	Telipukur	325529	111.7	1370	346	2	2	a	a	c	c	c	
1485	Ajabnagar	325530	74.1	1777	403	2	2	a	a	c	c	c	
1486	Paltagar	325531	70.6	1067	235	2	2	1	1	1	c	c	c
1487	Ramnagar	325532	275.4	4006	960	3	3	a	a	c	c	c	
1488	Rostampur	325533	87.1	296	65	a	a						
1489	Rasulpur	325534	55.5	1540	359	2	2	a	a	b	b	c	
1490	Dansi	325535	89.4	1043	241	3	3	a	a	c	c	c	
1491	Gomutia	325536	102.2	1319	289	2	2		a	b	c	c	
1492	Chhinamor	325537	332.2	3398	817	5	5	a	a	b	c	c	
1493	Diara	325538	178.5	2284	540	1	1	a	a	c	c	c	

- Village Directory

(As in 2009)

le. (If not available within the < 5 Kms, b for 5-10 Kms and c cility is available is given).						Number of Medical Amenities available. (If not available within the village , the distance range code viz; a for < 5 Kms, b for 5-10 Kms and c for 10+ kms of nearest place where facility is available is given).						Name of Village	Serial Number					
Management institute (MI)	Polytechnic (Pt)	Vocational training school /ITI	Non-formal training centre (NFTC)	Special school for disabled (SSD)	Others (specify)	Community health centre (CHC)	Primary health centre (PHC)	Primary health sub centre (PHS)	Maternity and child welfare centre (MCW)	T.B. clinic (TBC)	Hospital-allopathic (HA)			Hospital-alternative medicine (HO)	Dispensary (D)	Veterinary hospital (VH)	Mobile health clinic (MHC)	Family welfare centre (FWC)
15	16	17	18	19	20	21	22	23	24	25	26	27	28	29	30	31	2	1
c	c	c	b			b	b	b	b	b	c	a	b				Benipur	1451
c	c	c				c	b	a	a	a	b		4	b		b	Atisara	1452
c	c	c		a		a	a	a	a	a	a		a	a		a	Bhandardaha	1453
c	c	c		c		a	a	a	a	a	a	a	a	a	a	a	Athalia	1454
c	c	c	c	c			1	1	a	a	a		2	a		a	Jamirberia	1455
c	c	c		a		a	a	a	a	a	a		a	a		a	Purushottampur	1456
c	c	c	c	c			1	1	a	a	a		2	a		a	Mallikpur	1457
	c					a	1		a	a				a			Daluigachha	1458
	c	a				a	1			a				1			Kamar Kundu	1459
	c	a				a	1		a	a				a			Madhya Hijli	1460
	c						1	1	a	a				1		1	Bhola	1461
c	c	b	b	c		a	a	1	1	a	a						Mostafapur	1462
c	c	a	a	b		a	a	a	a	a	a		a			a	Milki	1463
						c	b	a	a	c	b	c	c	b	c	b	Satgara	1464
c	a	a	a	b		a	a	a	a	a	a		a			a	Santoshbati	1465
c	c	a	a	b		a	a	a	a	a	a					a	Baje Dhanyahana	1466
c	c	a	a	b		a	a	a	a	a	a		a			a	Burigaon	1467
c	c	c	a	c		a	a	2	a	c	c	c	c		c		Mirzapur-Bakipur	1468
						c	a	a	a	c	b	c	c	a	c	b	Shibrabati	1469
						c	1	1	1	b		1	c	c	a	c	Madhubati	1470
						c	a	a	a	c	b	c		b	c	b	Srirampur	1471
						c	a	1	a	c	b	c	c	a	c	b	Rajarambati	1472
						c	a	a	a	c	b	c	c	a	c	b	Lakshmanpur	1473
						c	a	a	a	c	b	c	c	a	c	b	Simulpukur	1474
						c	1	1	a	c	b	c	c	a	c	b	Basubati	1475
																	Gohailpota	1476
						c	a	a	a	c	b	c	c	b	c	c	Bisweswarbati	1477
c	c	c	1	c		a	a	a	a	c	c	c	c		c		Dighaldanga	1478
c	c	c				a	a	1	b	b	b	b	b	b	c	b	Srirampur Beraberi	1479
c	c	c				a	a	a	a	a	a	a		a		a	Biramnagar	1480
c	c	c	a	c		a	a	1	a	c	c	c	c		c		Mamudpur	1481
c	c	c	a	c		a	a	a		1	c	c	c	c		c	Raghunathpur	1482
c	c	c															Ghanashyampur	1483
c	c	c															Telipukur	1484
c	c	c															Ajabnagar	1485
c	c	c						1									Paltagar	1486
c	c	c															Ramnagar	1487
						c	b	a	b	c	b	b	b	b	c	b	Rostampur	1488
c	1	c		a		a	a	a	a	a	a	a	a	a		b	Rasulpur	1489
c	c	c		a		a	a	a	a	a	a		a	a		a	Dansi	1490
c	c	c					b	a	a	a	b		a	c		b	Gomutia	1491
c	c	c						a	a	a	b			b			Chhinamor	1492
c	c	c		a				1									Diara	1493

Serial Number	Name of Village	Number of Non-Government Medical Amenities available.							Availability of drinking water - Yes / No							
		Charitable non Govt. hospital/Nursing home.	Medical practitioner with MBBS Degree	Medical practitioner with other degree	Medical practitioner with no degree	Traditional practitioner and faith healer	Medicine Shop	Others	Tap water (Treated/Untreated)	Well water (Covered / Uncovered well)	Hand Pump	Tube wells / Bore well	Spring	River / Canal	Tank / Pond / Lake	Others
1	2	32	33	34	35	36	37	38	39	40	41	42	43	44	45	46
1451	Benipur	0	0	0	0	0	0	0	No	No	No	Yes	No	Yes	Yes	No
1452	Atisara	0	0	0	0	1	0	0	No	No	No	Yes	No	Yes	Yes	No
1453	Bhandardaha	0	0	1	0	1	0	0	No	No	Yes	Yes	No	Yes	Yes	No
1454	Athalia	0	0	0	0	0	1	1	Yes	Yes	Yes	Yes	No	Yes	Yes	Yes
1455	Jamirberia	0	1	2	0	0	2	0	Yes	Yes	Yes	Yes	No	Yes	Yes	No
1456	Purushottampur	0	0	2	0	1	0	0	No	Yes	Yes	Yes	No	Yes	Yes	No
1457	Mallikpur	0	1	2	0	0	2	0	Yes	Yes	Yes	Yes	No	Yes	Yes	No
1458	Daluigachha	0	0	0	0	0	0	0	Yes	No	Yes	No	No	No	No	No
1459	Kamar Kundu	0	10	3	2	0	11	0	No	No	Yes	No	No	No	Yes	No
1460	Madhya Hijli	0	0	1	1	0	0	0	No	No	Yes	No	No	Yes	No	No
1461	Bhola	0	0	0	0	0	0	0	No	No	No	Yes	No	No	No	No
1462	Mostafapur	0	0	1	0	1	0	0	No	Yes	Yes	No	No	No	Yes	No
1463	Milki	0	0	1	1	1	0	0	No	No	No	Yes	No	No	Yes	No
1464	Satgara	0	0	0	0	0	0	0	No	No	Yes	Yes	No	Yes	Yes	No
1465	Santoshbati	0	0	0	0	0	0	0	No	Yes	Yes	Yes	No	No	Yes	No
1466	Baje Dhanyahana	0	0	3	0	0	1	0	Yes	Yes	Yes	Yes	No	No	Yes	No
1467	Burigaon	0	0	0	0	0	0	0	Yes	No	Yes	Yes	No	Yes	Yes	No
1468	Mirzapur-Bakipur	0	6	0	3	0	7	0	Yes	No	No	Yes	No	No	No	No
1469	Shibrabati	0	0	4	2	0	0	0	No	Yes	Yes	Yes	No	Yes	Yes	No
1470	Madhubati	0	1	0	1	0	0	0	No	No	Yes	Yes	No	Yes	Yes	No
1471	Srirampur	0	0	1	2	0	2	0	No	No	Yes	Yes	No	Yes	Yes	No
1472	Rajarambati	0	0	0	1	0	0	0	No	No	Yes	Yes	No	Yes	Yes	No
1473	Lakshmanpur	0	0	0	0	0	0	0	No	No	Yes	Yes	No	Yes	Yes	No
1474	Simulpukur	0	0	0	0	0	0	0	No	No	Yes	Yes	No	Yes	Yes	No
1475	Basubati	0	0	3	1	0	2	1	No	No	Yes	Yes	No	Yes	Yes	No
1476	Gohailpota															
1477	Bisweswarbati	0	0	0	0	0	0	0	No	No	Yes	Yes	No	No	Yes	No
1478	Dighaldanga	0	0	0	0	0	0	0	No	No	No	Yes	No	No	No	No
1479	Srirampur Beraberi	0	0	1	0	0	0	0	No	No	Yes	Yes	No	Yes	Yes	No
1480	Biramnagar	0	0	0	0	0	0	0	No	No	No	Yes	No	No	No	No
1481	Mamudpur	0	1	0	0	0	0	0	Yes	Yes	No	Yes	No	No	No	No
1482	Raghunathpur	0	2	2	0	0	1	0	Yes	No	No	Yes	No	No	No	No
1483	Ghanashyampur	0	0	0	0	0	0	0	No	No	No	Yes	No	No	No	No
1484	Telipukur	0	0	0	0	0	0	0	No	No	No	Yes	No	No	No	No
1485	Ajabnagar	0	0	0	0	0	0	0	No	No	Yes	Yes	No	No	No	No
1486	Paltagar	0	0	0	0	0	0	0	No	No	Yes	Yes	No	No	No	No
1487	Ramnagar	0	0	0	0	0	0	0	No	No	Yes	Yes	No	No	No	No
1488	Rostampur	0	0	0	0	0	0	0	No	No	Yes	No	No	Yes	Yes	No
1489	Rasulpur	0	0	0	0	3	0	0	No	No	Yes	Yes	No	Yes	Yes	No
1490	Dansi	0	0	2	1	1	0	0	No	No	Yes	Yes	No	Yes	Yes	No
1491	Gomutia	0	0	0	0	0	0	0	No	No	No	Yes	No	No	No	No
1492	Chhinamor	0	0	1	1	0	3	0	No	No	No	Yes	No	No	Yes	No
1493	Diara	0	2	4	3	0	3	0	No	No	Yes	Yes	No	No	Yes	No

Availability of toilet & others Yes / No				Communication and transport facilities (If amenities available code -Yes is given except for Village Pin Code ,If not available within the village , the distance range code viz; a for < 5 Kms, b for 5-10 Kms and c for 10+ kms of nearest place where facility is available is given).									
Community toilet including bath.	Community toilet excluding bath.	Rural sanitary mart or sanitary hardware outlet available near the village.	Community bio- gas or recycle of waste for productive use.	Post office(PO)	Sub post office (SPO)	Post & Telegraph office (P&TO)	Village Pin Code	Telephones (Land lines)	Public call office (PCO)	Mobile phone coverage	Name of Village	Serial Number	
47	48	49	50	51	52	53	54	55	56	57	2	1	
No	No	Yes	No	b	a	b	712304	Yes	b	Yes	Benipur	1451	
No	No	Yes	No	Yes	b	b	712223	Yes	Yes	Yes	Atisara	1452	
No	No	No	No	a	a	a	712223	Yes	Yes	Yes	Bhandardaha	1453	
No	No	No	No	a	a	a	712223	Yes	Yes	Yes	Athalia	1454	
No	No	No	No	a	a	a	712409	Yes	Yes	Yes	Jamirberia	1455	
Yes	No	Yes	No	b	a	c	712223	Yes	Yes	Yes	Purushottampur	1456	
No	No	No	No	a	a	a	712409	Yes	Yes	Yes	Mallikpur	1457	
No	No	No	No	a	a	a	712418	Yes		Yes	Daluigachha	1458	
No	No	No	No	a	Yes	b	712407	Yes	Yes	Yes	Kamar Kundu	1459	
No	No	No	No	a	a	a	712407	Yes	b	Yes	Madhya Hijli	1460	
No	No	No	No			b	712407	Yes	a	Yes	Bhola	1461	
No	No	No	No	a	a	a	712409	Yes	b	Yes	Mostafapur	1462	
No	No	No	No	a	a	b	712223	Yes	a	Yes	Milki	1463	
No	No	No	No	a	a	b	712404	Yes	Yes	Yes	Satgara	1464	
No	No	No	No	a	a	b	712409	Yes	a	Yes	Santoshbati	1465	
No	No	No	No	a	a	b	712409	Yes	a	Yes	Baje Dhanyahana	1466	
No	No	No	No	a	a	b	712409	Yes	a	Yes	Burigaon	1467	
No	No	No	No	c	a	c	712409	Yes	Yes	Yes	Mirzapur-Bakipur	1468	
No	No	No	No			c	712409	Yes	Yes	Yes	Shibrambati	1469	
No	No	No	No	b	a	b	712409	Yes	Yes	Yes	Madhubati	1470	
No	No	No	No	a	a	b	712409	Yes	Yes	Yes	Srirampur	1471	
No	No	No	No	b	a	b	712409	Yes	Yes	Yes	Rajarambati	1472	
No	No	No	No	b	a	b	712404	Yes	Yes	Yes	Lakshmanpur	1473	
No	No	No	No	b	a	b	712409	Yes	Yes	Yes	Simulpukur	1474	
No	No	No	No	b	Yes	b	712409	Yes	Yes	Yes	Basubati	1475	
											Gohailpota	1476	
No	No	No	No	b	a	b	712409	Yes	a	Yes	Bisweswarbati	1477	
No	No	No	No	c	a	c	712409	Yes	Yes	Yes	Dighaldanga	1478	
No	No	Yes	No	a	a	c	712407	Yes	Yes	Yes	Srirampur Beraberi	1479	
No	No	No	No			c	712409	b	c	Yes	Biramnagar	1480	
No	No	No	No	c	a	c	712409	Yes	Yes	Yes	Mamudpur	1481	
No	No	No	No	c	a	c	712706	Yes	Yes	Yes	Raghunathpur	1482	
No	No	No	No			c	712409	b	b	Yes	Ghanashyampur	1483	
No	No	No	No			c	712223	a	b	Yes	Telipukur	1484	
No	No	No	No			c	712223	a	b	Yes	Ajabnagar	1485	
No	No	No	No			c	712409	b	b	Yes	Paltagar	1486	
No	No	No	No			c	712411			Yes	Ramnagar	1487	
No	No	No	No	b	a	c	712409	a	a	Yes	Rostampur	1488	
No	No	No	No	a	b	b	712410	Yes	b	Yes	Rasulpur	1489	
No	No	No	No	a	a	a	712223	Yes	a	Yes	Dansi	1490	
No	No	No	No	a	c	c	712124	Yes	a	Yes	Gomutia	1491	
No	No	Yes	Yes		a	b	712223	Yes	Yes	Yes	Chhinamor	1492	
No	No	Yes	Yes	Yes	Yes	b	712223	Yes	Yes	Yes	Diara	1493	

Communication and transport facilities (If amenities available code -Yes is given except for Village Pin Code ,If not available within the village , the distance range code viz; a for < 5 Kms, b for 5-10 Kms and c for 10+ kms of nearest place where facility is available is given).													Village connected to highway (If amenities available code viz; a for < 5 Kms, b for 5-10 Kms and c for 10+ kms of nearest place where facility is available is given).			
Serial Number	Name of Village	Internet cafes/ Common service centre (CSC)	Private courier facility	Bus service (Public & Private)	Railway stations	Auto/Modified Autos	Taxis and Vans	Tractors	Cycle-pulled rickshaws(Manual & Machine driven)	Carts driven by animals	Sea /River ferry service	Connected to national highway(NH)	Connected to state highway(SH)	Connected to major district road (MDR)	Connected to others district road	Pucca roads
1	2	58	59	60	61	62	63	64	65	66	67	68	69	70	71	72
1451	Benipur	a	b	a	b	a	Yes	Yes	Yes	a	b	b	b	b	a	a
1452	Atisara	a	b	a	a	a	Yes	Yes	Yes	Yes	b	c	c	Yes	Yes	a
1453	Bhandardaha	a	a	a	a	a	Yes	a	Yes	b	c	a	a	a	Yes	a
1454	Athalia	Yes	a	a	a	a	a	a	a	a	c	a		a	a	a
1455	Jamirberia	a	Yes	Yes	b	a	Yes	Yes	Yes	c	b	Yes				Yes
1456	Purushottampur	a	a	Yes	a	a	Yes	Yes	Yes	c	b	a	a	Yes	Yes	b
1457	Mallikpur	a	Yes	Yes	a	a	Yes	Yes	Yes	c	b	Yes				Yes
1458	Daluigachha	a	a	a	a	b	Yes	Yes	Yes	c	b	a				a
1459	Kamar Kundu		Yes	Yes	Yes	Yes	Yes	b	Yes	c	c	b	Yes	Yes	Yes	Yes
1460	Madhya Hijli	b	b	a	a	a	a	a	Yes	c	c	b	a	Yes	Yes	a
1461	Bhola	a	a	Yes	a	a	a	b	Yes	c	c	b	a	a	Yes	a
1462	Mostafapur	a	a	a	Yes	a	Yes	Yes	Yes	c	c	a	a	a	c	Yes
1463	Milki	a	a	a	a	a	Yes	Yes	Yes	c	c	b	a	a	Yes	a
1464	Satgara	b	b	b	b	a	a	b	Yes	c	c	b	b	b	b	b
1465	Santoshbati	a	a	a	a	a	Yes	Yes	Yes	c	c	b	a	a	c	a
1466	Baje Dhanyahana	a	a	a	Yes	a	Yes	Yes	Yes	c	c	a	a	Yes	c	Yes
1467	Burigaon	a	a	Yes	a	Yes	Yes	Yes	Yes	c	c	a	a	Yes	c	a
1468	Mirzapur-Bakipur		Yes	a	Yes	a	Yes	b	Yes	c	c	c	a	a	Yes	Yes
1469	Shibrambati	b	b	a	a	Yes	Yes	b	Yes	c	c	b	b	a	a	Yes
1470	Madhubati	b	a	Yes	a	Yes	Yes	b	Yes	c	c	b	b	b		Yes
1471	Srirampur	b	a	Yes	a	Yes	a	c	Yes		c	b	b	a	a	a
1472	Rajarambati	c	b	a	a	Yes	a	a	Yes	c	c	b	b	a	a	a
1473	Lakshmanpur	b	b	a	a	Yes	b	a	Yes	c	c	b	b	a	a	a
1474	Simulpukur	c	b	a	b	a	b	b	Yes	c	c	b	b	a	a	a
1475	Basubati	c	b	a	a	Yes	Yes	b	Yes	c	c	b	b	a	a	Yes
1476	Gohailpota															
1477	Bisweswarbati	b	b	a	a	a	a	a	a	a	c	b	b	a	a	a
1478	Dighaldanga	a	a	a	a	a	a	b	Yes	c	c	c	b	a	Yes	Yes
1479	Srirampur Beraberi	b	b	b	a	a	Yes	b	a	c	c	a	c		Yes	Yes
1480	Biramnagar	c	b	a	a	c	a	b	Yes	c	b	Yes		Yes		a
1481	Mamudpur	Yes	a	a	a	a	a	b	Yes	c	b	c	a	a	a	a
1482	Raghunathpur	a	a	a	a	a	Yes	b	Yes	c	b	c	a	a	Yes	Yes
1483	Ghanashyampur	c	b	a	b	c	a	b	Yes	c	b					a
1484	Telipukur	b	b	b	b	c	a	b	Yes	c	b					a
1485	Ajabnagar	c	b	a	b	c	a	a	Yes	c	b					a
1486	Paltagar	c	b	a	b	c	a	a	Yes	c	a					a
1487	Ramnagar	b	c	a	b	c	a	a	Yes	c	b					a
1488	Rostampur	a	b	Yes	b	a	a	a	Yes	c	c	Yes	b	c	Yes	a
1489	Rasulpur	c	b	a	a	a	Yes	a	Yes	c	b	a		Yes	Yes	a
1490	Dansi	a	a	a	a	a	Yes	a	a	c	c	a	a	a	Yes	a
1491	Gomutia	a	b	a	b	Yes	Yes	Yes	Yes	c	c	b	a	a	a	a
1492	Chhinamor	a	b	Yes	a	Yes	Yes	Yes	Yes	c	b	Yes	Yes	Yes	Yes	Yes
1493	Diara	a	b	Yes	Yes	Yes	Yes	Yes	Yes	c	b	a	Yes	Yes	Yes	Yes

ys,village roads, banks & credit societies
:-Yes is given, If not available within the
code viz; a for < 5 Kms, b for 5-10 Kms
place where facility is available is given).

Availability of miscellaneous facilities (If amenities available code -Yes is given, If not
available within the village , the distance range code viz; a for < 5 Kms, b for 5-10 Kms
and c for 10+ kms of nearest place where facility is available is given).

73	74	75	76	77	78	79	80	81	82	83	84	85	86	87	Name of Village	Serial Number
a	a	Yes	b	b	c	Yes	Yes	c	Yes	Yes	Yes	Yes	Yes	Yes	Benipur	1451
Yes		Yes	a	b	Yes	Yes	Yes	c	a	b	b	Yes	Yes	Yes	Atisara	1452
Yes		c	Yes	a	a	c	Yes	a	c	a	a	Yes	Yes	Yes	Bhandardaha	1453
Yes	Yes	Yes	Yes	a	a	c	Yes	Yes	c	Yes	Yes	Yes	Yes	Yes	Athalia	1454
Yes	Yes	Yes	Yes	a	a	c	Yes	Yes	Yes	Yes	a	Yes	Yes	Yes	Jamirberia	1455
Yes	Yes	b	Yes	a	a	c	Yes	Yes	Yes	Yes	Yes	Yes	Yes	Yes	Purushottompur	1456
Yes	Yes	Yes	Yes	a	a	c	Yes	Yes	Yes	Yes	a	Yes	Yes	Yes	Mallikpur	1457
Yes	Yes	Yes	Yes	a	a	c	Yes	Yes	c	Yes	Yes	Yes	Yes	Yes	Daluigachha	1458
Yes	Yes	Yes	Yes	Yes	Yes	c	Yes	Yes	Yes	Yes	Yes	Yes	Yes	Yes	Kamar Kundu	1459
Yes	Yes	Yes	a	a	c	Yes	Yes	c	Yes	Yes	Yes	Yes	Yes	Yes	Madhya Hijli	1460
Yes	Yes	Yes	a	a	c	Yes	Yes	c	a	Yes	Yes	Yes	Yes	Yes	Bhola	1461
b	Yes	Yes	a	a	c	Yes	Yes	c	Yes	Yes	Yes	Yes	Yes	Yes	Mostafapur	1462
a	Yes	a	Yes	a	a	c	Yes	Yes	c	Yes	Yes	Yes	Yes	Yes	Milki	1463
Yes	Yes	Yes	b	b	c	a	b	c	b	b	b	Yes	Yes	Yes	Satgara	1464
a	Yes		a	a	c	Yes	a	c	a	a	a	a	Yes	Yes	Santoshbati	1465
b	Yes	Yes	a	a	c	Yes	Yes	c	Yes	Yes	Yes	Yes	Yes	Yes	Baje Dhanyahana	1466
a	Yes	Yes	a	a	c	Yes	a	c	a	a	Yes	Yes	Yes	Yes	Burigaon	1467
Yes		Yes	a	a	Yes	a	Yes	Yes	a	a	a	Yes	Yes	Yes	Mirzapur-Bakipur	1468
Yes	Yes	c	Yes	a	b	c	Yes	a	c	a	a	a	Yes	Yes	Shibrabati	1469
Yes	Yes	Yes	Yes	a	b	c	Yes	a	c	a	b	b	Yes	Yes	Madhubati	1470
Yes	Yes	Yes	a	b	c	Yes	a	c	a	a	b	Yes	Yes	Yes	Srirampur	1471
Yes	Yes	Yes	a	b	c	Yes	Yes	c	a	a	b	Yes	Yes	Yes	Rajarambati	1472
Yes	Yes	c	Yes	a	b	c	Yes	a	c	a	a	b	Yes	Yes	Lakshmanpur	1473
Yes	Yes	Yes	a	b	c	Yes	a	c	b	b	b	Yes	Yes	Yes	Simulpukur	1474
Yes	Yes	c	Yes	Yes	b	c	Yes	Yes	c	a	a	b	Yes	Yes	Basubati	1475
															Gohailpota	1476
Yes	Yes	c	Yes	a	b	c	Yes	b	c	a	a	b	Yes	b	Bisweswarbati	1477
Yes		Yes	a	a	c	a	Yes	c	a	a	a	Yes	Yes	Yes	Dighaldanga	1478
Yes		Yes	a	a	c	Yes	b	c	a	a	Yes	Yes	Yes	Yes	Srirampur Beraberi	1479
a		Yes			c	Yes	Yes	c	Yes	Yes	Yes	Yes	Yes	Yes	Biramnagar	1480
Yes		Yes	a	a	c	a	a	c	a	a	a	Yes	Yes	Yes	Mamudpur	1481
Yes		Yes	a	a	Yes	a	a	c	a	a	a	Yes	Yes	Yes	Raghunathpur	1482
a		Yes			c	Yes	Yes	c	Yes	Yes	Yes	Yes	Yes	Yes	Ghanashyampur	1483
a		Yes			c	Yes	Yes	c	Yes	Yes	Yes	Yes	Yes	Yes	Telipukur	1484
b		Yes			c	Yes	Yes	c	Yes	Yes	Yes	Yes	Yes	Yes	Ajabnagar	1485
a		Yes			c	Yes	Yes	c	Yes	Yes	Yes	Yes	Yes	Yes	Paltagar	1486
a		Yes			c	Yes	Yes	c	Yes	Yes	Yes	Yes	Yes	Yes	Ramnagar	1487
Yes		Yes	a	a	c	Yes	Yes	c	Yes	Yes	a	a	Yes	Yes	Rostampur	1488
Yes	b	Yes	a	b	c	Yes	a	c	a	a	Yes	Yes	Yes	Yes	Rasulpur	1489
Yes	c	Yes	a	a	c	Yes	a	c	a	a	Yes	Yes	Yes	Yes	Dansi	1490
b		Yes	a	b	c	Yes	Yes	c	Yes	Yes	b	Yes	Yes	Yes	Gomutia	1491
Yes		Yes	a	a	Yes	Yes	Yes	c	Yes	Yes	Yes	Yes	Yes	Yes	Chhinamor	1492
Yes	b	Yes	a	b	b	Yes	Yes	c	Yes	a	Yes	Yes	Yes	Yes	Diara	1493

Availability of miscellaneous facilities (If amenities available code -Yes is given, If not available within the village , the distance range code viz; a for < 5 Kms, b for 5-10 Kms and c for 10+ kms of nearest place where facility is available is given).													Availability of electricity (Yes/No)			
Serial Number	Name of Village	ASHA (Accredited Social Health Activist)	Community centre with/without TV	Sports Field,	Sports Club / Recreation Centre	Cinema / Video Hall	Public Library	Public Reading Room	Newspaper Supply	Assembly Polling station	Birth & Death Registration Office	Power Supply for Domestic Use (ED)	Power Supply for Agricultural Use (EAG)	Power Supply for Commercial Use (EC)	Power Supply for All Uses (EA)	
1	2	88	89	90	91	92	93	94	95	96	97	98	99	100	101	
1451	Benipur	Yes	Yes	Yes	Yes	b	a	b	Yes	Yes	Yes	Yes	Yes	Yes	Yes	
1452	Atisara	Yes	Yes	Yes	Yes	b	a	a	Yes	Yes	a	Yes	Yes	Yes	Yes	
1453	Bhandardaha	Yes	Yes	Yes	a	a	a	Yes	Yes	Yes	a	Yes	Yes	Yes	Yes	
1454	Athalia	Yes	Yes	Yes	Yes	Yes	Yes	Yes	Yes	Yes	Yes	Yes	Yes	Yes	Yes	
1455	Jamirberia	Yes	Yes	Yes	Yes	Yes	Yes	Yes	Yes	a	a	Yes	Yes	Yes	Yes	
1456	Purushottampur	Yes	Yes	Yes	a	a	a	Yes	Yes	Yes	a	Yes	Yes	Yes	Yes	
1457	Mallikpur	Yes	Yes	Yes	Yes	Yes	Yes	Yes	Yes	Yes	a	Yes	Yes	Yes	Yes	
1458	Daluigachha	Yes	Yes	Yes	Yes	Yes	Yes	Yes	Yes	Yes	Yes	Yes	Yes	Yes	Yes	
1459	Kamar Kundu	Yes	Yes	Yes	Yes	Yes	Yes	Yes	Yes	Yes	Yes	Yes	Yes	Yes	Yes	
1460	Madhya Hijli	Yes	Yes	Yes	Yes	Yes	Yes	Yes	Yes	Yes	Yes	Yes	Yes	Yes	Yes	
1461	Bhola	Yes	Yes	Yes	Yes	a	a	a	Yes	Yes	Yes	Yes	Yes	Yes	Yes	
1462	Mostafapur	Yes	Yes	Yes	Yes	Yes	Yes	Yes	Yes	Yes	Yes	Yes	Yes	Yes	Yes	
1463	Milki	Yes	Yes	Yes	Yes	Yes	Yes	Yes	Yes	Yes	Yes	Yes	Yes	Yes	Yes	
1464	Satgara	a	a	b	b	b	b	b	Yes	a	b	Yes	Yes	Yes	Yes	
1465	Santoshbati	Yes	a	c	Yes	a	a	a	Yes	Yes	a	Yes	Yes	Yes	Yes	
1466	Baje Dhanyahana	Yes	a	a	Yes	a	a	a	Yes	Yes	a	Yes	Yes	Yes	Yes	
1467	Burigaon	Yes	a	Yes	Yes	a	a	a	Yes	Yes	a	Yes	Yes	Yes	Yes	
1468	Mirzapur-Bakipur	Yes	a	Yes	Yes	Yes	Yes	Yes	Yes	Yes	Yes	Yes	Yes	Yes	Yes	
1469	Shibrambati	Yes	Yes	Yes	Yes	a	a	a	Yes	Yes	a	Yes	Yes	Yes	Yes	
1470	Madhubati	Yes	b	Yes	Yes	b	b	b	Yes	Yes	a	Yes	Yes	Yes	Yes	
1471	Srirampur	Yes	Yes	Yes	Yes	b	a	a	Yes	Yes	a	Yes	Yes	Yes	Yes	
1472	Rajarambati	Yes	Yes	Yes	a	b	b	b	Yes	Yes	a	Yes	Yes	Yes	Yes	
1473	Lakshmanpur	Yes	a	a	b	b	a	b	Yes	a	a	Yes	Yes	Yes	Yes	
1474	Simulpukur	a	b	Yes	Yes	b	b	b	Yes	Yes	a	Yes	Yes	Yes	Yes	
1475	Basubati	Yes	Yes	a	Yes	b	b	b	Yes	Yes	Yes	Yes	Yes	Yes	Yes	
1476	Gohailpota															
1477	Bisweswarbati	Yes	Yes	a	b	b	b	b	Yes	Yes	a	Yes	Yes	Yes	Yes	
1478	Dighaldanga	Yes	a	Yes	a	a	a	a	Yes	Yes	a	Yes	Yes	Yes	Yes	
1479	Srirampur Beraberi	Yes	Yes	Yes	Yes	b	a	a	Yes	a	a	Yes	No	Yes	No	
1480	Biramnagar	Yes	Yes	Yes	Yes	Yes	Yes	Yes	Yes	Yes	Yes	Yes	No	No	No	
1481	Mamudpur	Yes	a	Yes	a	a	a	a	Yes	Yes	a	Yes	Yes	Yes	Yes	
1482	Raghunathpur	Yes	a	Yes	a	a	a	a	Yes	Yes	a	Yes	Yes	Yes	Yes	
1483	Ghanashyampur	Yes	Yes	Yes	Yes	Yes	Yes	Yes	Yes	Yes	Yes	Yes	No	No	No	
1484	Telipukur	Yes	Yes	Yes	Yes	Yes	Yes	Yes	Yes	Yes	Yes	Yes	No	No	No	
1485	Ajabnagar	Yes	Yes	Yes	Yes	Yes	Yes	Yes	Yes	Yes	Yes	Yes	No	No	No	
1486	Paltagar	Yes	Yes	Yes	Yes	Yes	Yes	Yes	Yes	Yes	Yes	Yes	No	No	No	
1487	Ramnagar	Yes	Yes	Yes	Yes	Yes	Yes	Yes	Yes	Yes	Yes	Yes	No	No	No	
1488	Rostampur	a	a	a	a	b	b	b	Yes	a	a	Yes	Yes	No	No	
1489	Rasulpur	Yes	Yes	a	a	b	b	Yes	Yes	Yes	Yes	Yes	Yes	No	No	
1490	Dansi	Yes	Yes	a	a	a	a	Yes	Yes	Yes	a	Yes	Yes	Yes	Yes	
1491	Gomutia	Yes	Yes	Yes	Yes	Yes	Yes	Yes	Yes	Yes	a	Yes	Yes	Yes	Yes	
1492	Chhinamor	Yes	Yes	Yes	Yes	Yes	Yes	Yes	Yes	Yes	Yes	Yes	Yes	Yes	Yes	
1493	Diara	Yes	Yes	Yes	Yes	b	b	b	Yes	Yes	a	Yes	Yes	Yes	Yes	

Nearest Town		Land Use							
		Area under different types of land use (in hectares rounded up to one decimal place)							
Name	Distance range code i.e. a for < 5 Kms, b for 5-10 Kms and c for 10+ kms .	Forests	Area under Non-agricultural Uses	Barren and Un-cultivable land	Permanent Pastures and Other Grazing Lands	Land Under Miscellaneous Tree Crops etc.	Culturable Waste Land	Name of Village	Serial Number
102	103	104	105	106	107	108	109	2	1
BAIDYABATI	b	0	41.2	0	0	0	0	0 Benipur	1451
CHANDERNAGAI	b	0	152	0	0	0	7.5	Atisara	1452
SHEORAPHULI	b	0	26.3	0	0	0	0	Bhandardaha	1453
SHEORAPHULI	b	0	24	0	0	0	0	Athalia	1454
SHEORAPHULI	b	0	8.1	0	0	0	4.2	Jamirberia	1455
SHEORAPHULI	c	0	30.9	0	0	0	0.3	Purushottampur	1456
SHEORAPHULI	b	0	20.1	0	0	0	8.5	Mallikpur	1457
BAIDYABATI	c	0	24.1	0	0	0	0	Daluigachha	1458
BAIDYABATI	c	0	51.4	0	0	0	0	Kamar Kundu	1459
BAIDYABATI	c	0	45.1	0	0	0	0	Madhya Hijli	1460
BAIDYABATI	c	0	91.1	0	0	0	2	Bhola	1461
BAIDYABATI	c	0	21.6	0	0	0	1.6	Mostafapur	1462
BAIDYABATI	c	0	19	0	0	0	0	Milki	1463
SERAMPUR	c	0	4.1	0	0	0	3.6	Satgara	1464
BAIDYABATI	c	0	13.7	0	0	0	2	Santoshbati	1465
BAIDYABATI	c	0	17.3	0	0	0	1.6	Baje Dhanyahana	1466
BAIDYABATI	c	0	14.8	0	0	0	1.6	Burigaon	1467
BAIDYABATI	c	0	81	0	0	0	0.2	Mirzapur-Bakipur	1468
BAIDYABATI	c	0	13.8	0	0	0	0.1	Shibrambati	1469
SERAMPUR	c	0	4	0	0	0	6	Madhubati	1470
SERAMPUR	c	0	6.5	0	0	0	0	Srirampur	1471
SERAMPUR	c	0	2.5	0	0	0	19.5	Rajarambati	1472
SERAMPUR	c	0	8	0	0	0	0.1	Lakshmanpur	1473
SERAMPUR	c	0	8.3	0	0	0	3	Simulpukur	1474
SERAMPUR	c	0	10.1	0	0	0	10	Basubati	1475
		0	3.6	0	0	0	2	Gohailpota	1476
SERAMPUR	c	0	17	0	0	0	2	Bisweswarbati	1477
BAIDOBATI	c	0	16	0	0	0	0	Dighaldanga	1478
SRIRAMPUR	c	0	0	0	0	0	0	Srirampur Beraberi	1479
SERAMPUR	c	0	32.8	0	0	0	1.9	Biramnagar	1480
BAIDYABATI	c	0	40.6	0	0	0	0	Mamudpur	1481
BAIDYABATI	c	0	23.3	0	0	0	0	Raghunathpur	1482
SERAMPUR	c	0	31.2	0	0	0	3.1	Ghanashyampur	1483
SERAMPUR	c	0	35.6	0	0	0	17.4	Telipukur	1484
SERAMPUR	c	0	17.8	0	0	0	7.9	Ajabnagar	1485
SERAMPUR	c	0	17.8	0	0	0	4.4	Paltagar	1486
SERAMPUR	c	0	97.1	0	0	0	16.7	Ramnagar	1487
SEORAPHULI	c	0	10	0	0	0	0	Rostampur	1488
SHEORAPHULI	b	0	8	0	0	0	0	Rasulpur	1489
SHEORAPHULI	b	0	5	0	0	0	12.9	Dansi	1490
BAIDYABATI	b	0	42.7	0	0	0	0	Gomutia	1491
BAIDYABATI	b	0	0	0	0	0	127	Chhinamor	1492
SHEORAPHULI	b	0	87.5	0	0	0	9.3	Diara	1493

Land Use												
Area under different types of land use (in hectares rounded up to one decimal place)							Area irrigated by source (in hectare).					
Serial Number	Name of Village	Fallow lands other than current fallows	Current Fallows	Net Area Sown	Total Irrigated Land Area	Total Un-irrigated Land Area	Canals (C)	Wells/Tube-wells(W/TW)	Tanks/Lakes(T/L)	Water Falls(WF)	Others(O)	
1	2	110	111	112	113	114	115	116	117	118	119	
1451	Benipur	0	0	63.1	50	13.1	0	48	2	0	0	
1452	Atisara	0	0	188.2	115.4	72.8	60	37.4	8	0	10	
1453	Bhandardaha	0	0	101.9	76.9	25	10.5	15	36.4	0	15	
1454	Athalia	0	0	68.8	60.7	8.1	5.7	30	25	0	0	
1455	Jamirberia	0	0	92.7	92.7	0	60.7	12.1	8.1	0	11.7	
1456	Purushottampur	0	0	61.3	45	16.3	5.1	39.9	0	0	0	
1457	Mallikpur	0	0	67.2	67.2	0	30.4	30.4	6.5	0	0	
1458	Daluigachha	0	0	89.2	62.5	26.7	0	0	0	0	62.5	
1459	Kamar Kundu	0	0	126.8	62.6	64.2	0	0	0	0	62.6	
1460	Madhya Hijli	0	0	97.1	72	25.1	0	17	55	0	0	
1461	Bhola	0	0	69.1	45.7	23.4	0	16.1	29.5	0	0	
1462	Mostafapur	0	0	52.9	42.9	10	35.2	0	7	0	0.7	
1463	Milki	0	0	30.3	30	0.3	10	0	0	0	20	
1464	Satgara	0	0	101.2	95.1	6.1	95.1	0	0	0	0	
1465	Santoshbati	0	0	31	29	2	22	2	5	0	0	
1466	Baje Dhanyahana	0	0	49	44	5	20	18	4	0	2	
1467	Burigaon	0	0	32.5	29.6	2.9	22.1	6	1.5	0	0	
1468	Mirzapur-Bakipur	0	0	192	164	28	4	61	50	0	49	
1469	Shibrambati	0	0	131.7	131.7	0	51.8	14	0	0	65.8	
1470	Madhubati	0	0	54	52	2	27	25	0	0	0	
1471	Srirampur	0	0	132.3	127.8	4.5	78.2	49.6	0	0	0	
1472	Rajarambati	0	0	133.8	125.4	8.4	98.2	27.3	0	0	0	
1473	Lakshmanpur	0	0	31.6	24.3	7.3	18.2	3.1	3	0	0	
1474	Simulpukur	0	0	34.4	30.4	4	18.2	12.1	0	0	0	
1475	Basubati	0	0	100.2	86	14.2	24.3	56.7	0	0	5	
1476	Gohailpota	0	0	48	20	28	0	0	0	0	20	
1477	Bisweswarbati	0	0	46.6	36.4	10.1	4	32.4	0	0	0	
1478	Dighaldanga	0	0	25.1	21	4.1	13	8	0	0	0	
1479	Srirampur Beraberi	0	0	44.1	44.1	0	12.1	24.7	7.3	0	0	
1480	Biramnagar	0	0	51.7	37.7	14	11.7	11.4	14.6	0	0	
1481	Mamudpur	0	0	79	64	15	24	20	20	0	0	
1482	Raghunathpur	0	0	47	40	7	16	12	12	0	0	
1483	Ghanashyampur	0	0	45.6	41.5	4.1	9.1	20.3	12.2	0	0	
1484	Telipukur	0	0	58.7	58.7	0	6.1	36.4	16.2	0	0	
1485	Ajabnagar	0	0	48.4	48.4	0	4.9	31.3	12.1	0	0	
1486	Paltagar	0	0	48.4	48.4	0	8.7	24.3	15.4	0	0	
1487	Ramnagar	0	0	161.6	145.8	15.8	32.4	85.1	28.3	0	0	
1488	Rostampur	0	0	77.1	54.7	22.4	14.2	32.4	8.1	0	0	
1489	Rasulpur	0	0	47.5	33.5	14	0	10	23.5	0	0	
1490	Dansi	0	0	71.5	46.5	25	0	34.4	12.1	0	0	
1491	Gomutia	0	0	59.5	10	49.5	0	5	0	0	5	
1492	Chhinamor	0	0	205.1	90	115.2	0	90	0	0	0	
1493	Diara	0	0	81.8	72.8	9	10	40.6	22.2	0	0	

Name of three most important commodities manufactured			Name of Village	Serial Number
First	Second	Third		
120	121	122	2	1
			Benipur	1451
			Atisara	1452
			Bhandardaha	1453
			Athalia	1454
			Jamirberia	1455
			Purushottampur	1456
			Mallikpur	1457
			Daluigachha	1458
			Kamar Kundu	1459
			Madhya Hijli	1460
			Bhola	1461
			Mostafapur	1462
			Milki	1463
			Satgara	1464
			Santoshbati	1465
			Baje Dhanyahana	1466
			Burigaon	1467
Puffed Rice	Welding	Goldsmith	Mirzapur-Bakipur	1468
			Shibrambati	1469
			Madhubati	1470
			Srirampur	1471
			Rajarambati	1472
			Lakshmanpur	1473
			Simulpukur	1474
			Basubati	1475
			Gohailpota	1476
Puffed Rice	Carpenter		Bisweswarbati	1477
			Dighaldanga	1478
			Srirampur Beraberi	1479
			Biramnagar	1480
Handloom	Embroidary		Mamudpur	1481
Cerpenry			Raghunathpur	1482
			Ghanashyampur	1483
			Telipukur	1484
			Ajabnagar	1485
			Paltagar	1486
			Ramnagar	1487
			Rostampur	1488
			Rasulpur	1489
	Image Of God		Dansi	1490
Flour,elec. Trans.	Rope,ply Wood	Wood	Gomutia	1491
			Chhinamor	1492
			Diara	1493

Census of India 2011
Amenities and Land use

Serial Number	Name of Village	Location code no.	Total area of the village (in hectares rounded up to one decimal place)	Total population (2011 census)	Number of households (2011 census)	Number of educational amenities available in village, the distance range code viz; a for 0-5 kms, b for 5-10 kms, c for 10+ kms of nearest place where available							
						Pre-Primary school (PP)	Primary school (P)	Middle school (M)	Secondary School (S)	Senior Secondary school (SS)	Degree college of arts science & commerce (ASC)	Engineering college(EC)	Medical college (MC)
1	2	3	4	5	6	7	8	9	10	11	12	13	14
1494	Gobindapur	325539	210.2	2718	630	2	2	1	1	a	b	b	c
1495	Mollasimla	325540	148.8	3539	763	4	3	1	1	a	c	c	c
1496	Ramchandrapur	325541	101.6	1229	282	1	1	a	a	a	c	c	c
1497	Mahammadpur	325542	62.9	1071	256	1	1		b				
1498	Haripur	325543	127.8	3002	690	4	4	a	a		b		
1499	Pahlanpur	325544	209.1	6034	1377	5	5	a		a	c		a
1500	Bara Kamalapur	325545	629.9	20047	4559	11	11	4	4	3	c		
1501	Baharampur	325546	110.4	2039	477	1	1	a	a	a			
1502	Nezampur	325547	121.9	975	230	1	1	a	a	a	c		
1503	Jhakari	325548	246.4	2395	552	1	1	a	a	a			
1504	Dhitara	325549	153.8	2336	572	3	3	1	1				
1505	Bighati	325550	521.7	4388	1024	3	3	1	1	a	b	c	
1506	Palara	325551	191	2008	488	1	1	1	1				
1507	Patul.Raghabpur	325552	83.1	1234	310	2	2				a		
1508	Ghosha	325553	44.6	358	82	1	1						
1509	Gourangapur	325554	93.4	2171	530	1	1		a	a	a		
Block T O T A L :			13813.3	223951	52156	237	229	32	31	17	2	0	0

- Village Directory

(As in 2009)

le. (If not available within the < 5 Kms, b for 5-10 Kms and c cility is available is given).						Number of Medical Amenities available. (If not available within the village , the distance range code viz; a for < 5 Kms, b for 5-10 Kms and c for 10+ kms of nearest place where facility is available is given).												
15	16	17	18	19	20	21	22	23	24	25	26	27	28	29	30	31	Name of Village	Serial Number
c	l	c	a		a	a	a	a	a	a	a	a	a	4	b		Gobindapur	1494
c	c	c	a		a	a	a	a	a	a	a	a	a	b	b		Mollasimla	1495
c	c	c	a		a	a	a	a	a	a	a	a	a	a	b	b	Ramchandrapur	1496
c						b	1										Mahammadpur	1497
	c					b	1										Haripur	1498
	c						1										Pahlanpur	1499
c	c	c	c	c		1	1	c	c	c	c		c	c	c		Bara Kamalapur	1500
c	c	c	c	c		c	a	1	c	c	c	c	a	c	c	c	Baharampur	1501
c	c	c	c	c		a	a	a	c	c	c	c	a	c	c	c	Nezampur	1502
c	c	c	c	c		c	a	1	c	c	c	c	a	c	c	c	Jhakari	1503
								1									Dhitara	1504
b	c	c			a	a		1	a	c	c	c		c			Bighati	1505
								1		1	c			c			Palara	1506
								1		1	1						Patul.Raghabpur	1507
								a			b						Ghosha	1508
	a							a			b			a			Gourangapur	1509
0	2	2	1	1	2	5	8	41	8	4	5	2	28	8	2	6	Block T O T A L	

Serial Number	Name of Village	Number of Non-Government Medical Amenities available.							Availability of drinking water - Yes / No							
		Charitable non Govt. hospital/Nursing home.	Medical practitioner with MBBS Degree	Medical practitioner with other degree	Medical practitioner with no degree	Traditional practitioner and faith healer	Medicine Shop	Others	Tap water (Treated/Untreated)	Well water (Covered / Uncovered well)	Hand Pump	Tube wells / Bore well	Spring	River / Canal	Tank / Pond / Lake	Others
1	2	32	33	34	35	36	37	38	39	40	41	42	43	44	45	46
1494	Gobindapur	0	2	3	1	2	2	0	No	No	Yes	Yes	No	Yes	Yes	No
1495	Mollasimla	0	0	1	2	3	0	0	No	Yes	Yes	No	No	Yes	Yes	No
1496	Ramchandrapur	0	0	1	1	0	0	0	No	Yes	Yes	Yes	No	Yes	Yes	No
1497	Mahammadpur	0	1	0	1	0	0	0	Yes	No	No	No	No	No	Yes	No
1498	Haripur	0	2	0	1	0	0	0	Yes	No	No	No	No	No	No	Yes
1499	Pahlanpur	0	1	0	5	0	2	0	Yes	No	Yes	No	No	No	No	No
1500	Bara Kamalapur	0	1	4	3	2	9	0	Yes	No	Yes	No	No	Yes	Yes	No
1501	Baharampur	0	0	0	1	0	0	0	Yes	No	Yes	No	No	No	Yes	No
1502	Nezampur	0	0	1	1	0	0	0	No	No	Yes	No	No	No	Yes	No
1503	Jhakari	0	0	0	1	0	0	0	No	No	Yes	No	No	Yes	Yes	No
1504	Dhitara	0	0	0	0	0	0	0	No	No	Yes	No	No	No	Yes	Yes
1505	Bighati	0	0	0	0	0	2	0	Yes	No	Yes	Yes	No	Yes	Yes	Yes
1506	Palara	0	0	0	3	1	0	0	No	No	No	Yes	No	No	Yes	No
1507	Patul.Raghabpur	0	0	0	1	0	0	0	No	No	No	Yes	No	No	Yes	No
1508	Ghoshha	0	0	0	0	0	0	0	No	No	No	Yes	No	No	Yes	No
1509	Gourangapur	0	1	0	0	0	0	0	No	No	No	Yes	No	Yes	Yes	No
Block T O T A L :		6	62	72	57	35	81	4	27	16	69	78	0	54	78	5

Availability of toilet & others Yes / No				Communication and transport facilities (If amenities available code -Yes is given except for Village Pin Code ,If not available within the village , the distance range code viz; a for < 5 Kms, b for 5-10 Kms and c for 10+ kms of nearest place where facility is available is given).								
Community toilet including bath.	Community toilet excluding bath.	Rural sanitary mart or sanitary hardware outlet available near the village.	Community bio- gas or recycle of waste for productive use.	Post office(PO)	Sub post office (SPO)	Post & Telegraph office (P&TO)	Village Pin Code	Telephones (Land lines)	Public call office (PCO)	Mobile phone coverage	Name of Village	Serial Number
47	48	49	50	51	52	53	54	55	56	57	2	1
No	No	Yes	No	a	a	a	712223	Yes	Yes	Yes	Gobindapur	1494
No	No	No	No	Yes		b	712223	Yes	Yes	Yes	Mollasimla	1495
No	No	No	No	b	a	b	712706	Yes	a	Yes	Ramchandrapur	1496
No	No	No	No	a	c	c	712223	Yes	b	Yes	Mahammadpur	1497
No	No	No	No	a	c	c	712701	Yes	c	Yes	Haripur	1498
No	No	No	No	Yes	c	c	712223	Yes	Yes	Yes	Pahlanpur	1499
No	No	No	No	c	Yes	c	712306	Yes	Yes	Yes	Bara Kamalapur	1500
No	No	No	No	c	a	c	712409	Yes	Yes	Yes	Baharampur	1501
No	No	No	No	c	a	c	712306	Yes	a	Yes	Nezampur	1502
No	No	No	No	b	a	b	712306	Yes	Yes	Yes	Jhakari	1503
No	No	No	No			b	712124	Yes	c	Yes	Dhitara	1504
No	No	No	No	b	Yes	a	712124	Yes	Yes	Yes	Bighati	1505
No	No	No	Yes		Yes	b	712124	a	c	b	Palara	1506
No	No	No	Yes		a	b	712124	Yes	b	Yes	Patul.Raghabpur	1507
No	No	Yes	No	a	a	b	712124	Yes	a	Yes	Ghosha	1508
No	No	Yes	No	a	a	b	712403	Yes	a	Yes	Gourangapur	1509
2	1	17	5	9	16	2	98	86	51	92	: Block T O T A L	

Communication and transport facilities (If amenities available code -Yes is given except for Village Pin Code ,If not available within the village , the distance range code viz; a for < 5 Kms, b for 5-10 Kms and c for 10+ kms of nearest place where facility is available is given).													Village connected to highway (If amenities available code viz; a for < 5 Kms, b for 5-10 Kms and c for 10+ kms of nearest place where facility is available is given).			
Serial Number	Name of Village	Internet cafes/ Common service centre (CSC)	Private courier facility	Bus service (Public & Private)	Railway stations	Auto/Modified Autos	Taxis and Vans	Tractors	Cycle-pulled rickshaws(Manual & Machine driven)	Carts driven by animals	Sea /River ferry service	Connected to national highway(NH)	Connected to state highway(SH)	Connected to major district road (MDR)	Connected to others district road	Pucca roads
1	2	58	59	60	61	62	63	64	65	66	67	68	69	70	71	72
1494	Gobindapur	Yes	b	a	Yes	Yes	Yes	Yes	Yes	c	b	a	a	Yes	Yes	Yes
1495	Mollasimla	b	b	a	a	a	Yes	a	Yes	c	b	a	a	a	Yes	a
1496	Ramchandrapur	b	b	a	a	a	Yes	Yes	Yes	c	b	a	a	a	Yes	Yes
1497	Mahammadpur	c	Yes	a	a	Yes	Yes	Yes	Yes	Yes	Yes	a	a	Yes	Yes	Yes
1498	Haripur	b	Yes	a	b	Yes	Yes	Yes	Yes	Yes	Yes	a	a	Yes	Yes	Yes
1499	Pahlanpur	b	Yes	a	a	Yes	Yes	Yes	Yes	Yes	Yes	a	a	Yes	Yes	Yes
1500	Bara Kamalapur	c	Yes	b	Yes	Yes	b	Yes	Yes	c	a	b	Yes	Yes	Yes	Yes
1501	Baharampur	a	a	a	b	a	b	b	a	a	c	a	b	a	a	a
1502	Nezampur	a	c	a	a	a	b	b	a	a	c	a	b	a	a	a
1503	Jhakari	a	b	Yes	b	b	b	b	Yes	b	b	b	a	a	a	Yes
1504	Dhitara	b	Yes	Yes	Yes	Yes	Yes	b	Yes	Yes	b	Yes		Yes		Yes
1505	Bighati	Yes	Yes	Yes	Yes	Yes	Yes	b	Yes	Yes	a	Yes	Yes	Yes		Yes
1506	Palara	b	b	a	Yes	Yes	Yes	Yes	Yes	Yes	b	a	a			Yes
1507	Patul.Raghabpur	b	b	a	Yes	Yes	Yes	Yes	Yes	Yes	b	a	a			Yes
1508	Ghoshha	b	b	a	b	a	a	Yes	Yes	c	b	b	a	a	a	a
1509	Gourangapur	a	a	a	a	a	a	Yes	a	c	a	a	a	a	a	Yes
Block T O T A L :		12	16	21	11	36	69	49	89	19	3	10	10	31	35	44

ys,village roads, banks & credit societies :-Yes is given, If not available within the code viz; a for < 5 Kms, b for 5-10 Kms place where facility is available is given).							Availability of miscellaneous facilities (If amenities available code -Yes is given, If not available within the village , the distance range code viz; a for < 5 Kms, b for 5-10 Kms and c for 10+ kms of nearest place where facility is available is given).											
Kutchcha roads	Water bounded macadam(WBM) roads	Navigable waterway (river/canal)(NW)	Footpaths (FP)	Commercial & Co-operative Banks	ATM	Agricultural Credit Societies	Self-Help Group (SHG)	Public distribution system (PDS) shop	Mandis / Regular market	Weekly Haat	Agricultural marketing society	Integrated Child Development Scheme (Nutritional Centres)	Anganwadi Centre (Nutritional Centres)	Others (Nutritional Centres)	Name of Village	Serial Number		
73	74	75	76	77	78	79	80	81	82	83	84	85	86	87	2	1		
Yes	b	Yes	Yes	b	Yes	Yes	Yes	Yes	Yes	Yes	Yes	Yes	Yes	Yes	Gobindapur	1494		
Yes	b	Yes	a	b	c	Yes	Yes	c	a	a	Yes	Yes	Yes	Yes	Mollasimla	1495		
Yes	b	Yes	a	b	c	Yes	a	c	Yes	a	Yes	Yes	Yes	Yes	Ramchandrapur	1496		
Yes	c	Yes			c	Yes	Yes	c	Yes	Yes	Yes	Yes	Yes	Yes	Mahammadpur	1497		
Yes	b	Yes			c	Yes	Yes	c	Yes	Yes	Yes	Yes	Yes	Yes	Haripur	1498		
Yes		Yes	Yes		Yes	Yes	Yes	Yes	Yes	Yes	c	Yes	Yes	Yes	Pahlanpur	1499		
Yes	Yes	c	Yes	Yes	c	c	Yes	Yes	c	Yes	Yes	c	Yes	Yes	Bara Kamalapur	1500		
Yes	Yes	c	Yes	a	c	c	Yes	a	c	Yes	Yes	c	Yes	Yes	Baharampur	1501		
Yes	Yes	c	Yes	a	c	c	a	a	c	Yes	c	c	Yes	Yes	Nezampur	1502		
Yes	Yes	b	Yes	a	b	c	Yes	a	c	a	Yes	c	Yes	Yes	Jhakari	1503		
Yes		a	Yes	a	a	c	Yes	Yes	c	Yes	Yes	Yes	Yes	Yes	Dhitara	1504		
Yes			Yes	a	a	Yes	Yes	Yes	c	Yes	Yes	Yes	Yes	Yes	Bighati	1505		
Yes			Yes	a	b	c	Yes	Yes	c	Yes	Yes	Yes	Yes	Yes	Palara	1506		
Yes			Yes	a	b	c	Yes	a	c	Yes	Yes	Yes	Yes	Yes	Patul.Raghabpur	1507		
a	Yes		Yes	a	b	c	Yes	Yes	c	a	b	Yes	Yes	Yes	Ghosha	1508		
a			Yes	a	a	c	Yes	Yes	c	Yes	Yes	Yes	Yes	Yes	Gourangapur	1509		
74	36	14	87	15	1	15	91	68	14	55	54	63	95	97	: Block T O T A L			

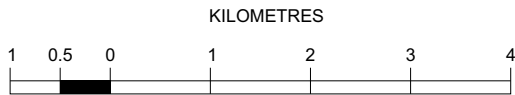
Availability of miscellaneous facilities (If amenities available code -Yes is given, If not available within the village , the distance range code viz; a for < 5 Kms, b for 5-10 Kms and c for 10+ kms of nearest place where facility is available is given).												Availability of electricity (Yes/No)			
Serial Number	Name of Village	ASHA (Accredited Social Health Activist)	Community centre with/without TV	Sports Field,	Sports Club / Recreation Centre	Cinema / Video Hall	Public Library	Public Reading Room	Newspaper Supply	Assembly Polling station	Birth & Death Registration Office	Power Supply for Domestic Use (ED)	Power Supply for Agricultural Use (EAG)	Power Supply for Commercial Use (EC)	Power Supply for All Uses (EA)
1	2	88	89	90	91	92	93	94	95	96	97	98	99	100	101
1494	Gobindapur	Yes	Yes	Yes	Yes	b	b	Yes	Yes	Yes	Yes	Yes	Yes	No	No
1495	Mollasimla	Yes	Yes	a	Yes	b	b	Yes	Yes	Yes	a	Yes	Yes	Yes	Yes
1496	Ramchandrapur	Yes	Yes	a	a	b	b	Yes	Yes	Yes	a	Yes	Yes	No	No
1497	Mahammadpur	Yes	Yes	Yes	Yes	Yes	a	Yes	Yes	Yes	Yes	Yes	Yes	Yes	Yes
1498	Haripur	Yes	Yes	Yes	Yes	Yes	a	Yes	Yes	Yes	Yes	Yes	Yes	Yes	Yes
1499	Pahlanpur	Yes	c	a	Yes	c	Yes	a	Yes	Yes	Yes	Yes	Yes	Yes	Yes
1500	Bara Kamalapur	Yes	c	a	Yes	c	c	c	Yes	Yes	Yes	Yes	Yes	Yes	Yes
1501	Baharampur	Yes	c	c	c	c	c	c	Yes	Yes	a	Yes	Yes	Yes	Yes
1502	Nezampur	Yes	c	c	c	c	c	c	Yes	Yes	a	Yes	Yes	Yes	Yes
1503	Jhakari	Yes	b	b	b	b	b	b	Yes	Yes	a	Yes	Yes	Yes	Yes
1504	Dhitara	Yes	Yes	b	Yes	Yes	Yes	Yes	Yes	Yes	Yes	Yes	No	Yes	No
1505	Bighati	Yes	Yes	b	Yes	Yes	Yes	Yes	Yes	Yes	Yes	Yes	No	Yes	No
1506	Palara	Yes	Yes	Yes	Yes	Yes	Yes	Yes	Yes	Yes	Yes	Yes	Yes	Yes	Yes
1507	Patul.Raghabpur	Yes	Yes	Yes	Yes	Yes	Yes	Yes	Yes	Yes	Yes	Yes	Yes	Yes	Yes
1508	Ghoshha	Yes	b	a	b	b	b	Yes	Yes	Yes	Yes	Yes	Yes	Yes	Yes
1509	Gourangapur	Yes	Yes	Yes	Yes	Yes	Yes	Yes	Yes	Yes	Yes	Yes	Yes	Yes	Yes
Block T O T A L :		95	69	71	74	44	47	58	97	91	55	98	87	85	82

Nearest Town		Land Use							
		Area under different types of land use (in hectares rounded up to one decimal place)							
Name	Distance range code i.e. a for < 5 Kms, b for 5-10 Kms and c for 10+ kms .	Forests	Area under Non-agricultural Uses	Barren and Un-cultivable land	Permanent Pastures and Other Grazing Lands	Land Under Miscellaneous Tree Crops etc.	Culturable Waste Land	Name of Village	Serial Number
102	103	104	105	106	107	108	109	2	1
SHEORAPHULLI	b	0	69.2	0	0	0	0	Gobindapur	1494
SHEORAPULLI	b	0	4.8	0	0	0	0	Mollasimla	1495
SHEORAPHULLI	b	0	30.2	0	0	0	0	Ramchandrapur	1496
SHEORAPHULI	b	0	16.8	0	0	0	1.1	Mahammadpur	1497
SERAMPORE	b	0	45.7	0	0	0	0	Haripur	1498
SHEORAPHULI	b	0	86	0	0	0	1.1	Pahlanpur	1499
SERAMPUR	b	0	210	0	0	0	50.9	Bara Kamalapur	1500
SERAMPORE	b	0	34	0	0	0	14.3	Baharampur	1501
SERAMPUR	b	0	22	0	0	0	1.9	Nezampur	1502
SERAMPORE	b	0	85	0	0	0	46.4	Jhakari	1503
BHADRESWAR	a	0	0	0	0	0	0	Dhitara	1504
BHADRESHWAR	a	0	0	0	0	0	30	Bighati	1505
BHADRESHWAR	a	0	41	0	0	0	117.4	Palara	1506
BHADRESWAR	a	0	26.1	0	0	0	1	Patul.Raghabpur	1507
BHADRESHWAR	b	0	19.6	0	0	0	0	Ghosha	1508
BHADRASWAR	a	0	27.4	0	0	0	60.1	Gourangapur	1509
0	0	0.8	3408	0	0	0	1062.1	: Block T O T A L	

Land Use												
Area under different types of land use (in hectares rounded up to one decimal place)							Area irrigated by source (in hectare).					
Serial Number	Name of Village	Fallow lands other than current fallows	Current Fallows	Net Area Sown	Total Irrigated Land Area	Total Un-irrigated Land Area	Canals (C)	Wells/Tube-wells(W/TW)	Tanks/Lakes(T/L)	Water Falls(WF)	Others(O)	
1	2	110	111	112	113	114	115	116	117	118	119	
1494	Gobindapur	0	0	141	76	65	16	49	11	0	0	
1495	Mollasimla	0	0	144	51	93	4	39	8	0	0	
1496	Ramchandrapur	0	0	71.4	38	33.4	8	22	8	0	0	
1497	Mahammadpur	0	0	45	45	0	0	12	0	0	33	
1498	Haripur	0	0	82.1	82.1	0	0	82.1	0	0	0	
1499	Pahlanpur	0	0	122	122	0	0	20	20	0	82	
1500	Bara Kamalapur	0	0	369	239	130	105	80	35	0	19	
1501	Baharampur	0	0	62.1	57.1	5	49.1	0	5	0	3	
1502	Nezampur	0	0	98	78	20	0	0	20	0	58	
1503	Jhakari	0	0	115	100	15	100	0	0	0	0	
1504	Dhitara	0	0	153.8	36	117.8	0	30	6	0	0	
1505	Bighati	0	0	491.7	32	459.7	0	20	12	0	0	
1506	Palara	0	0	32.5	32.5	0	0	15.5	17	0	0	
1507	Patul.Raghabpur	0	0	56	22	34	0	12	10	0	0	
1508	Ghosha	0	0	25	7	18	0	0	7	0	0	
1509	Gourangapur	0	0	6	6	0	0	0	6	0	0	
Block T O T A L :		0	0	9342.5	6881	2461.2	2040.5	2718.8	941.6	0	0	

Name of three most important commodities manufactured			Name of Village	Serial Number
First	Second	Third		
120	121	122	2	1
			Gobindapur	1494
			Mollasimla	1495
			Ramchandrapur	1496
Chowl, Atta	Jute		Mahammadpur	1497
Chowl, Atta	Jute		Haripur	1498
Chowl, Atta	Jute		Pahlanpur	1499
			Bara Kamalapur	1500
			Baharampur	1501
			Nezampur	1502
			Jhakari	1503
			Dhitara	1504
			Bighati	1505
Muri	Achar,jam,jelly	Chjana	Palara	1506
Muri	Achar,jam,jelly	Chana	Patul.Raghabpur	1507
			Ghosha	1508
			Gourangapur	1509
			: Block T O T A L	

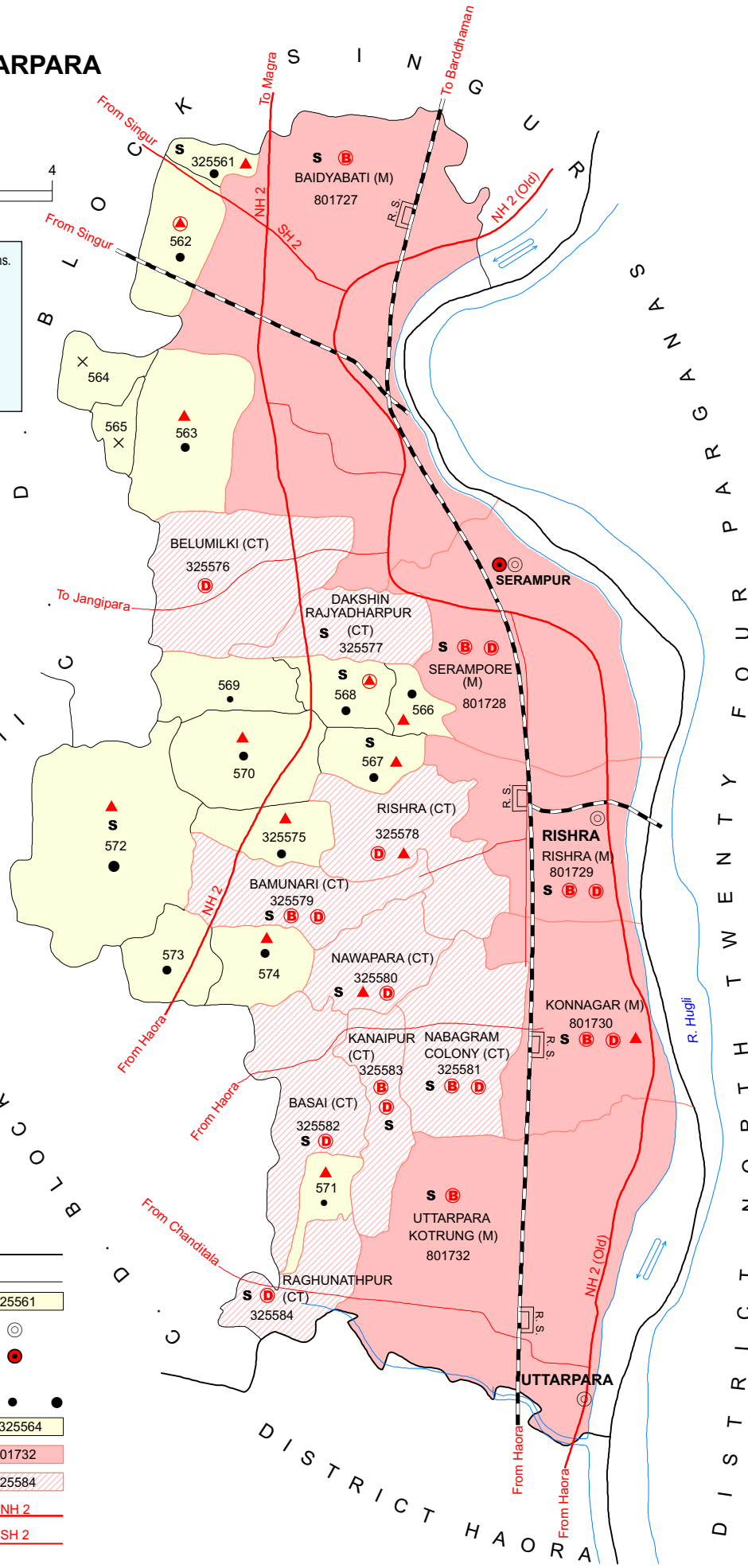
INDIA
WEST BENGAL
C. D. BLOCK SERAMPUR-UTTARPARA
DISTRICT HUGLI



TOTAL AREA OF THE C. D. BLOCK.....	44.80 Sq. Kms.
TOTAL POPULATION OF THE C. D. BLOCK.....	152266
TOTAL NUMBER OF VILLAGES.....	15
TOTAL NUMBER OF INHABITED VILLAGES.....	13
TOTAL NUMBER OF CENSUS TOWNS.....	9
TOTAL NUMBER OF STATUTORY TOWNS.....	5
DISTANCE FROM DISTRICT HEADQUARTERS TO C. D. BLOCK HEADQUARTERS (APPROX.).....	22 Kms.

C. D. Block Serampur-Uttarpara excludes all Statutory Towns.

- HIGH SCHOOL / INTER COLLEGE . **S**
- TECHNICAL INSTITUTIONS **T**
- BANK **B**
- DISPENSARY..... **D**
- PRIMARY HEALTH CENTRE **A**
- OTHER MEDICAL SERVICES **▲**
- BOUNDARY, DISTRICT ————
- " C. D. BLOCK..... ————
- " VILLAGE WITH MDDS CODE 325561
- HEADQUARTERS : POLICE STATION.....
- " C. D. BLOCK.....
- POPULATION SIZE OF VILLAGES:
500-999, 1000-4999, 5000 AND ABOVE.....
- UNINHABITED VILLAGE WITH MDDS CODE..... X 325564
- STATUTORY TOWN WITH MDDS CODE..... 801732
- CENSUS TOWN WITH MDDS CODE..... 325584
- NATIONAL HIGHWAY **NH 2**
- STATE HIGHWAY **SH 2**
- IMPORTANT METALLED ROADS
- RAILWAY LINE WITH STATION, BROAD GAUGE ...
- RIVER AND STREAM.....



Alphabetical List of Villages

Name of the CD Block : Serampur Uttarpara

CD Block Code (2011) : 0197

Sl. No.	Name of the Village	PLCN 2001	MDDS PLCN 2011
1	2	3	4
1	Bangihati	01928400	325570
2	Basipota	01928800	325571
3	Bhadua	01929000	325573
4	Chakpota Kharia (P)	01927800	325565
5	Chapsara	01927400	325561
6	Ghoramara (P)	01928000	325566
7	Haridharpur (P)	01927700	325564
8	Jagannathpur	01929200	325575
9	Madpur	01928300	325569
10	Mirpur	01929100	325574
11	Mollarber	01928900	325572
12	Pandit Satghara	01928100	325567
13	Piarapur (P)	01927600	325563
14	Simla	01928200	325568
15	Uttar Rajyadharpur	01927500	325562

Census of India 2011
Amenities and Land use

Serial Number	Name of Village	Location code no.	Total area of the village (in hectares rounded up to one decimal place)	Total population (2011 census)	Number of households (2011 census)	Number of educational amenities available in village, the distance range code viz; a for 0-5 kms, b for 5-10 kms, c for 10+ kms of nearest place where available							
						Pre-Primary school (PP)	Primary school (P)	Middle school (M)	Secondary School (S)	Senior Secondary school (SS)	Degree college of arts science & commerce (ASC)	Engineering college(EC)	Medical college (MC)
1	2	3	4	5	6	7	8	9	10	11	12	13	14
Name of District:-Hugli													
Name of CD Block:-Serampur Uttarpara													
1510	Chapsara	325561	48.5	1435	336	2	2	1	1	a	c	c	c
1511	Uttar Rajyadharpur	325562	138.4	1634	409	1	1	c	a	c	c	c	c
1512	Piarapur (P)	325563	312	4167	1042	3	3	a	a	a	c	c	c
1513	Haridharpur (P)	325564	70.8	0	0								
1514	Chakpota Kharia (P)	325565	45.5	0	0								
1515	Ghoramara (P)	325566	58.4	4284	1046	3	2	a	a	a	a	a	c
1516	Pandit Satghara	325567	84.5	3087	706	1	1	1	1	a	a	a	c
1517	Simla	325568	100.2	3164	811	3	3	1	1	a	a	a	c
1518	Madpur	325569	138.1	815	201	2	2	a	a	a	a	a	c
1519	Bangihati	325570	204	3660	860	2	1	a	a	a	a	a	c
1520	Basipota	325571	55.4	958	233	4	4	a	a	a	b	c	c
1521	Mollarber	325572	492.3	6006	1264	3	3	1	a		2	b	c
1522	Bhadua	325573	99.2	2236	489	1	1	a	a	a	b	c	c
1523	Mirpur	325574	109.4	3056	677	1	1	a	a	a	b	c	c
1524	Jagannathpur	325575	106.3	1887	476	1	1	a	a	a	b	c	c
Block T O T A L :			2063	36389	8550	27	25	4	3	2	0	0	0

- Village Directory

(As in 2009)

le. (If not available within the < 5 Kms, b for 5-10 Kms and c cility is available is given).						Number of Medical Amenities available. (If not available within the village , the distance range code viz; a for < 5 Kms, b for 5-10 Kms and c for 10+ kms of nearest place where facility is available is given).						Name of Village	Serial Number					
Management institute (MI)	Polytechnic (Pt)	Vocational training school /ITI	Non-formal training centre (NFTC)	Special school for disabled (SSD)	Others (specify)	Community health centre (CHC)	Primary health centre (PHC)	Primary health sub centre (PHS)	Maternity and child welfare centre (MCW)	T.B. clinic (TBC)	Hospital-allopathic (HA)			Hospital-alternative medicine (HO)	Dispensary (D)	Veterinary hospital (VH)	Mobile health clinic (MHC)	Family welfare centre (FWC)
15	16	17	18	19	20	21	22	23	24	25	26	27	28	29	30	31	2	1

Location CodeNo:-338

Location CodeNo:-0197

c	c	c	c	c		b	2	1	b	c	b	b	b	b	b	b	Chapsara	1510	
c	c	c	c	c		b	1	c	c	b	b	b	b	b	b	b	Uttar Rajyadharpur	1511	
c	c	c	c	c	a	b	c	1	b	b	b	b	b	b	1	b	Piarapur (P)	1512	
																	Haridharpur (P)	1513	
																	Chakpota Kharia (P)	1514	
a	c	c	b	b		a	a	1	a	a	a	c	a	a	a	a	Ghoramara (P)	1515	
a	c	c	b	b		a	a	1	a	a	a	c	a	a	a	a	Pandit Satghara	1516	
a	c	c	b	b		a	1	a	a	a	a	c	a	a	a	a	Simla	1517	
a	c	c	b	b		a	a	a	a	a	a	c	a	a	a	a	Madpur	1518	
a	c	c	b	b		a	a	1	a	a	a	c	a	a	a	a	Bangihati	1519	
c	b	b	b	a		b	b	1	a	b	b	c	a	a		1	Basipota	1520	
c	c	c	c	c		b	a	1	1	b	b	a		b		b	Mollarber	1521	
c	c	c	a	b		c	a	a	b	a	c	a	a	b		b	Bhadua	1522	
c	c	c	1	b		b	a	1	b	1	b	a	b	b		b	Mirpur	1523	
c	c	c	1	b		b	b	1	b	1	b	b	b	b		b	Jagannathpur	1524	
0	0	0	2	0	0	0	0	4	9	1	2	0	0	0	0	1	1	: Block TOTAL	

Serial Number	Name of Village	Number of Non-Government Medical Amenities available.							Availability of drinking water - Yes / No							
		Charitable non Govt. hospital/Nursing home.	Medical practitioner with MBBS Degree	Medical practitioner with other degree	Medical practitioner with no degree	Traditional practitioner and faith healer	Medicine Shop	Others	Tap water (Treated/Untreated)	Well water (Covered / Uncovered well)	Hand Pump	Tube wells / Bore well	Spring	River / Canal	Tank / Pond / Lake	Others
1	2	32	33	34	35	36	37	38	39	40	41	42	43	44	45	46

1510	Chapsara	0	1	2	1	1	1	0	No	No	No	Yes	No	No	Yes	No
1511	Uttar Rajyadharpur	0	0	1	0	1	0	0	No	No	Yes	Yes	No	No	Yes	No
1512	Piarapur (P)	2	2	2	1	1	0	0	No	Yes	No	Yes	No	Yes	Yes	No
1513	Haridharpur (P)															
1514	Chakpota Kharia (P)															
1515	Ghoramara (P)	0	1	4	1	1	6	0	Yes	No	Yes	Yes	No	No	Yes	No
1516	Pandit Satghara	0	0	2	0	1	0	0	Yes	No	Yes	Yes	No	No	Yes	No
1517	Simla	0	0	0	0	1	2	0	Yes	No	Yes	Yes	No	No	Yes	No
1518	Madpur	0	0	0	0	1	0	0	Yes	No	Yes	Yes	No	No	Yes	No
1519	Bangihati	0	2	0	1	1	1	0	Yes	No	Yes	Yes	No	No	Yes	No
1520	Basipota	0	0	0	0	0	0	0	Yes	No	Yes	No	No	Yes	Yes	No
1521	Mollarber	0	0	1	1	0	0	0	No	No	No	Yes	No	Yes	Yes	No
1522	Bhadua	0	1	0	1	0	2	0	Yes	No	Yes	Yes	No	No	Yes	No
1523	Mirpur	0	0	0	3	0	1	0	No	No	Yes	No	No	No	Yes	No
1524	Jagannathpur	0	0	0	1	0	0	0	Yes	No	Yes	No	No	Yes	Yes	No
Block T O T A L :		2	7	12	10	8	13	0	8	1	10	10	0	4	13	0

Availability of toilet & others Yes / No				Communication and transport facilities (If amenities available code -Yes is given except for Village Pin Code ,If not available within the village , the distance range code viz; a for < 5 Kms, b for 5-10 Kms and c for 10+ kms of nearest place where facility is available is given).								
Community toilet including bath.	Community toilet excluding bath.	Rural sanitary mart or sanitary hardware outlet available near the village.	Community bio- gas or recycle of waste for productive use.	Post office(PO)	Sub post office (SPO)	Post & Telegraph office (P&TO)	Village Pin Code	Telephones (Land lines)	Public call office (PCO)	Mobile phone coverage	Name of Village	Serial Number
47	48	49	50	51	52	53	54	55	56	57	2	1

No	No	Yes	No	b	b	b	712222	Yes	Yes	Yes	Chapsara	1510
No	No	No	No	b	b	b	712203	Yes	Yes	Yes	Uttar Rajyadharpur	1511
No	No	Yes	No	a	a	c	712223	Yes	Yes	Yes	Piarapur (P)	1512
											Haridharpur (P)	1513
											Chakpota Kharia (P)	1514
Yes	Yes	Yes	No	a	a	c	712203	Yes	Yes	Yes	Ghoramara (P)	1515
Yes	Yes	Yes	No	a	a	c	712203	Yes	Yes	Yes	Pandit Satghara	1516
Yes	Yes	Yes	No	a	Yes	c	712203	Yes	Yes	Yes	Simla	1517
Yes	Yes	Yes	No	a	a	c	712203	Yes	Yes	Yes	Madpur	1518
Yes	Yes	Yes	No	a	a	c	712203	Yes	Yes	Yes	Bangihati	1519
No	No	No	No	a		c	712258	Yes	b	Yes	Basipota	1520
No	No	No	No	b	Yes	b	712250	Yes	Yes	Yes	Mollarber	1521
No	No	No	No	b	a	b	712250	Yes	Yes	Yes	Bhadua	1522
No	No	No	No	a	a	a	712310	Yes	Yes	Yes	Mirpur	1523
No	No	No	No	a	a	a	712250	Yes	Yes	Yes	Jagannathpur	1524
5	5	7	0	0	2	0	13	13	12	13	: Block TOTAL	

Communication and transport facilities (If amenities available code -Yes is given except for Village Pin Code ,If not available within the village , the distance range code viz; a for < 5 Kms, b for 5-10 Kms and c for 10+ kms of nearest place where facility is available is given).													Village connected to highway (If amenities available code viz; a for < 5 Kms, b for 5-10 Kms and c for 10+ kms of nearest place where facility is available is given).			
Serial Number	Name of Village	Internet cafes/ Common service centre (CSC)	Private courier facility	Bus service (Public & Private)	Railway stations	Auto/Modified Autos	Taxis and Vans	Tractors	Cycle-pulled rickshaws(Manual & Machine driven)	Carts driven by animals	Sea /River ferry service	Connected to national highway(NH)	Connected to state highway(SH)	Connected to major district road (MDR)	Connected to others district road	Pucca roads
1	2	58	59	60	61	62	63	64	65	66	67	68	69	70	71	72

1510	Chapsara	b	b	Yes	b	b	Yes	a	Yes	Yes	b	a	b	Yes	Yes	Yes
1511	Uttar Rajyadharpur	b	Yes	Yes	b	b	Yes	Yes	Yes	Yes	b	a	b	Yes	Yes	Yes
1512	Piarapur (P)	Yes	Yes	Yes	a	a	Yes	b	Yes	Yes	a	Yes	b	a	a	Yes
1513	Haridharpur (P)															
1514	Chakpota Kharia (P)															
1515	Ghoramara (P)	Yes	a	Yes	a	Yes	Yes	b	Yes	b	a	Yes	c	Yes	Yes	Yes
1516	Pandit Satghara	Yes	a	Yes	a	Yes	Yes	b	Yes	b	a	Yes	c	Yes	Yes	Yes
1517	Simla		a	Yes	a	Yes	Yes	b	Yes	b	a	Yes	c	Yes	Yes	Yes
1518	Madpur	Yes	a	Yes	a	Yes	Yes	b	Yes	b	a	Yes	c	Yes	Yes	Yes
1519	Bangihati		a	Yes	a	Yes	Yes	b	Yes	b	a	Yes	c	Yes	Yes	Yes
1520	Basipota	a	a	a	a	a	Yes	a	a	c	b	a	a	a	a	a
1521	Mollarber	a	b	a	b	a	Yes	Yes	Yes	c	b	a	b	a		a
1522	Bhadua	a	Yes	Yes	b	Yes	Yes	a	Yes	c	b	Yes	a	a	Yes	Yes
1523	Mirpur	a	Yes	a	a	Yes	Yes	b	Yes	c	b	a	a	a	Yes	a
1524	Jagannathpur	a	Yes	Yes	b	Yes	Yes	b	Yes	c	c	Yes	b	Yes	Yes	Yes
Block T O T A L :		4	5	10	0	8	13	2	12	3	0	8	0	8	10	10

ys,village roads, banks & credit societies
 :-Yes is given, If not available within the
 code viz; a for < 5 Kms, b for 5-10 Kms
 place where facility is available is given).

Availability of miscellaneous facilities (If amenities available code -Yes is given, If not
 available within the village , the distance range code viz; a for < 5 Kms, b for 5-10 Kms
 and c for 10+ kms of nearest place where facility is available is given).

Kutchcha roads	Water bounded macadam(WBM) roads	Navigable waterway (river/canal)(NW)	Footpaths (FP)	Commercial & Co-operative Banks	ATM	Agricultural Credit Societies	Self-Help Group (SHG)	Public distribution system (PDS) shop	Mandis / Regular market	Weekly Haat	Agricultural marketing society	Integrated Child Development Scheme (Nutritional Centres)	Anganwadi Centre (Nutritional Centres)	Others (Nutritional Centres)	Name of Village	Serial Number
73	74	75	76	77	78	79	80	81	82	83	84	85	86	87	2	1

Yes		b	Yes	b	b	c	Yes	b	c	Yes	Yes	Yes	Yes	Yes	Chapsara	1510
Yes	Yes	b	Yes	b	b	c	Yes	Yes	c	Yes	b	Yes	Yes	Yes	Uttar Rajyadharpur	1511
Yes	Yes	b	Yes	a	a	c	Yes	Yes	Yes	a	Yes	Yes	Yes	Piarapur (P)	1512	
														Haridharpur (P)	1513	
														Chakpota Kharia (P)	1514	
Yes	Yes	Yes	Yes	a	a	c	Yes	Yes	Yes	b	a	Yes	Yes	Yes	Ghoramara (P)	1515
Yes	Yes	a	Yes	a	a	c	Yes	Yes	c	b	a	Yes	Yes	Yes	Pandit Satghara	1516
Yes	Yes	a	Yes	a	a	c	Yes	Yes	c	b	a	Yes	Yes	Yes	Simla	1517
Yes	Yes	a	a	a	a	c	Yes	a	c	b	a	Yes	Yes	Yes	Madpur	1518
Yes	Yes	a	Yes	a	a	c	Yes	Yes	c	b	a	Yes	Yes	Yes	Bangihati	1519
b	Yes	b		a	a	c	Yes	a	c	b	a	Yes	Yes	Yes	Basipota	1520
a	Yes		Yes	a	a	c	Yes	a	c	b	b	b	Yes	Yes	Mollarber	1521
a	Yes	b	Yes	a	a	c	Yes	Yes	c	b	b	Yes	Yes	Yes	Bhadua	1522
a	Yes	b	Yes	a	a	c	Yes	Yes	c	b	b	b	Yes	Yes	Mirpur	1523
b	Yes		Yes	a	a	c	Yes	Yes	c	b	b	a	Yes	Yes	Jagannathpur	1524
8	12	1	11	0	0	0	13	9	2	2	2	10	13	13	: Block TOTAL	

Availability of miscellaneous facilities (If amenities available code -Yes is given, If not available within the village , the distance range code viz; a for < 5 Kms, b for 5-10 Kms and c for 10+ kms of nearest place where facility is available is given).												Availability of electricity (Yes/No)			
Serial Number	Name of Village	ASHA (Accredited Social Health Activist)	Community centre with/without TV	Sports Field,	Sports Club / Recreation Centre	Cinema / Video Hall	Public Library	Public Reading Room	Newspaper Supply	Assembly Polling station	Birth & Death Registration Office	Power Supply for Domestic Use (ED)	Power Supply for Agricultural Use (EAG)	Power Supply for Commercial Use (EC)	Power Supply for All Uses (EA)
1	2	88	89	90	91	92	93	94	95	96	97	98	99	100	101

1510	Chapsara	Yes	b	Yes	Yes	b	b	Yes	Yes	Yes	a	Yes	Yes	Yes	Yes
1511	Uttar Rajyadharpur	Yes	b	b	b	b	b	b	Yes	a	a	Yes	Yes	Yes	Yes
1512	Piarapur (P)	Yes	a	Yes	Yes	a	Yes	Yes	Yes	Yes	Yes	Yes	Yes	Yes	Yes
1513	Haridharpur (P)														
1514	Chakpota Kharia (P)														
1515	Ghoramara (P)	Yes	a	Yes	Yes	a	a	a	Yes	Yes	a	Yes	Yes	Yes	Yes
1516	Pandit Satghara	Yes	a	Yes	Yes	a	a	a	Yes	Yes	a	Yes	Yes	Yes	Yes
1517	Simla	Yes	a	Yes	Yes	a	a	a	Yes	Yes	Yes	Yes	Yes	Yes	Yes
1518	Madpur	Yes	a	Yes	Yes	a	a	a	Yes	Yes	a	Yes	Yes	Yes	Yes
1519	Bangihati	Yes	a	Yes	Yes	a	a	a	Yes	Yes	a	Yes	Yes	Yes	Yes
1520	Basipota	Yes	a	a	a	b	b	b	Yes	Yes	a	Yes	Yes	Yes	Yes
1521	Mollarber	Yes	b	a	Yes	b	a	a	a	Yes	a	Yes	Yes	Yes	Yes
1522	Bhadua	Yes	b	Yes	Yes	b	a	a	Yes	Yes	a	Yes	Yes	Yes	Yes
1523	Mirpur	Yes	b	Yes	Yes	b	a	a	Yes	Yes	a	Yes	Yes	Yes	Yes
1524	Jagannathpur	Yes	b	Yes	Yes	b	b	a	Yes	Yes	a	Yes	Yes	Yes	Yes
Block T O T A L :		13	0	10	11	0	1	2	12	12	2	13	13	13	13

Nearest Town		Land Use							
		Area under different types of land use (in hectares rounded up to one decimal place)							
Name	Distance range code i.e. a for < 5 Kms, b for 5-10 Kms and c for 10+ kms .	Forests	Area under Non-agricultural Uses	Barren and Un-cultivable land	Permanent Pastures and Other Grazing Lands	Land Under Miscellaneous Tree Crops etc.	Culturable Waste Land	Name of Village	Serial Number
102	103	104	105	106	107	108	109	2	1

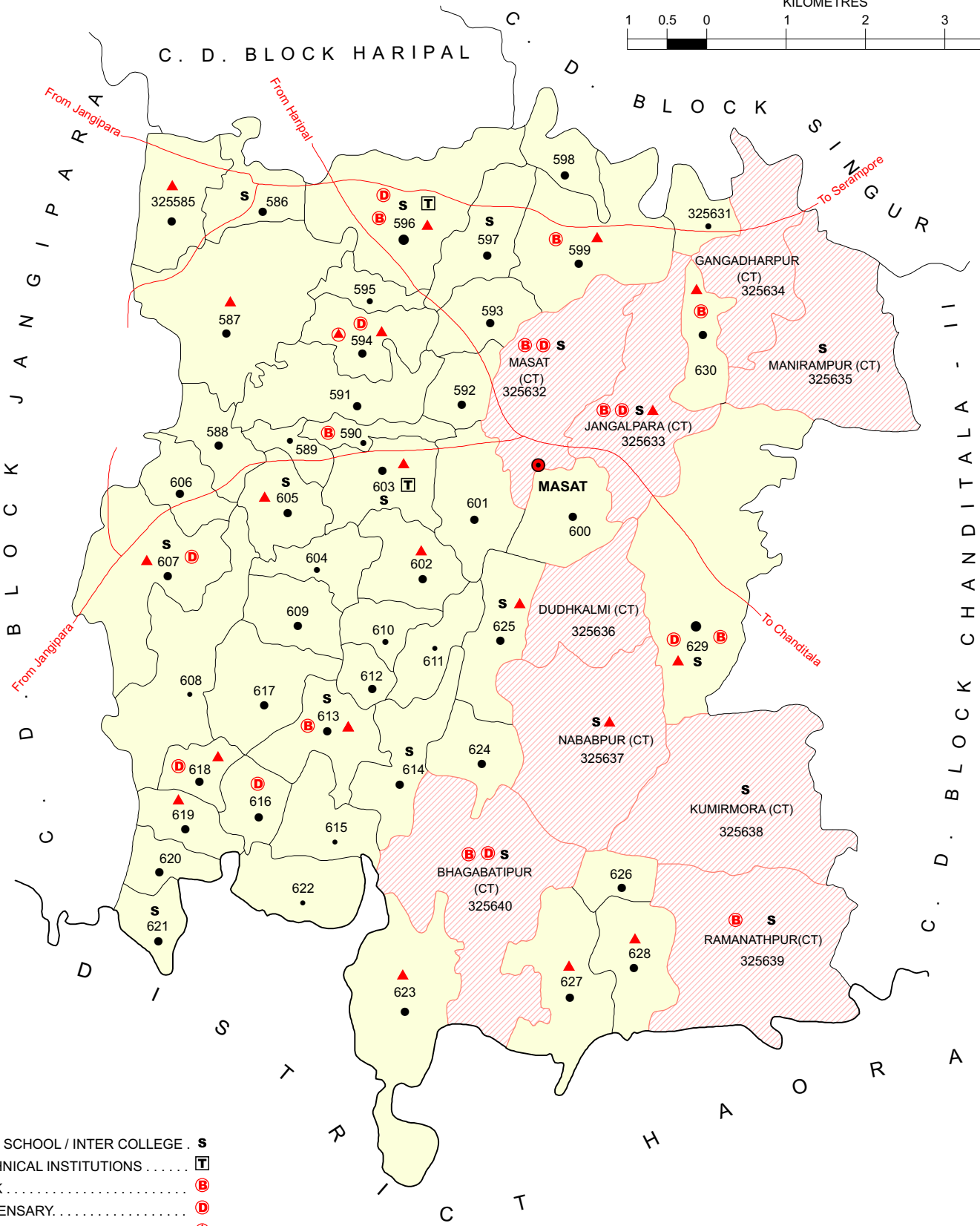
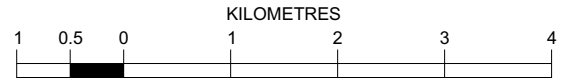
BAIDYABATI	a	0	28.5	0	0	0	2	Chapsara	1510
BAIDYABATI	a	0	93.4	0	0	0	14	Uttar Rajyadharpur	1511
sheraphuli	a	0	222	0	0	0	6	Piarapur (P)	1512
		0	60.1	0	0	0	10.8	Haridharpur (P)	1513
		0	30	0	0	0	0	Chakpota Kharia (P)	1514
SERAMPORE	a	0	2.9	0	0	0	3.5	Ghoramara (P)	1515
SERAMPORE	a	0	0	0	0	0	12.6	Pandit Satghara	1516
sirampur	a	0	5.6	0	0	0	25	Simla	1517
sirampur	a	0	29.1	0	0	0	14	Madpur	1518
sirampur	a	0	26	0	0	0	15	Bangihati	1519
uttarpara	a	0	20.4	0	0	0	5	Basipota	1520
RISHRA	a	0	92.3	0	0	0	70	Mollarber	1521
RISHRA	a	0	10.2	0	0	0	5.1	Bhadua	1522
RISHRA	a	0	10.1	0	0	0	10	Mirpur	1523
RISHRA	a	0	6.7	0	0	0	13.6	Jagannathpur	1524
0	0	0	637.3	0	0	0	206.6	: Block T O T A L	

Land Use											
Area under different types of land use (in hectares rounded up to one decimal place)							Area irrigated by source (in hectare).				
Serial Number	Name of Village	Fallow lands other than current fallows	Current Fallows	Net Area Sown	Total Irrigated Land Area	Total Un-irrigated Land Area	Canals (C)	Wells/Tube-wells(W/TW)	Tanks/Lakes(T/L)	Water Falls(WF)	Others(O)
1	2	110	111	112	113	114	115	116	117	118	119
1510	Chapsara	0	0	18	18	0	8	0	10	0	0
1511	Uttar Rajyadharpur	0	0	31	31	0	10	1	20	0	0
1512	Piarapur (P)	0	0	84	84	0	62	1	16	0	5
1513	Haridharpur (P)	0	0	0	0	0	0	0	0	0	0
1514	Chakpota Kharia (P)	0	0	15.5	0	15.5	0	0	0	0	0
1515	Ghoramara (P)	0	0	52	42	10	0	34	8	0	0
1516	Pandit Satghara	0	0	72	52.4	19.6	0	4.4	20	0	28
1517	Simla	0	0	69.6	26	43.6	0	8	13	0	5
1518	Madpur	0	0	95	15	80	0	11	0	0	4
1519	Bangihati	0	0	163	65	98	0	53	0	0	12
1520	Basipota	0	0	30	25	5	18	0	7	0	0
1521	Mollarber	0	0	330	80	250	8	0	70	0	2
1522	Bhadua	0	0	84	63.6	20.4	30	0	23.6	0	10
1523	Mirpur	0	0	89.2	52.8	36.4	10	0	15	0	27.8
1524	Jagannathpur	0	0	86	40.8	45.1	20	0	10	0	10.8
Block T O T A L :		0	0	1219.3	595.6	623.6	166	112.4	212.6	0	

Name of three most important commodities manufactured			Name of Village	Serial Number
First	Second	Third		
120	121	122	2	1

Rope Making			Chapsara	1510
			Uttar Rajyadharpur	1511
			Piarapur (P)	1512
			Haridharpur (P)	1513
			Chakpota Kharia (P)	1514
Screen Printing			Ghoramara (P)	1515
			Pandit Satghara	1516
			Simla	1517
			Madpur	1518
			Bangihati	1519
			Basipota	1520
	Medicine	Bidi	Mollarber	1521
Pvc Pipe	Rod	Irrigation	Bhadua	1522
			Mirpur	1523
Biscuit	Iron Steel	Dairy	Jagannathpur	1524
			: Block T O T A L	

INDIA
WEST BENGAL
C. D. BLOCK CHANDITALA - I
DISTRICT HUGLI



- HIGH SCHOOL / INTER COLLEGE **S**
- TECHNICAL INSTITUTIONS **T**
- BANK **B**
- DISPENSARY **D**
- PRIMARY HEALTH CENTRE **▲**
- OTHER MEDICAL SERVICES **▲**

TOTAL AREA OF THE C. D. BLOCK	93.45 Sq. Kms.
TOTAL POPULATION OF THE C. D. BLOCK	179825
TOTAL NUMBER OF VILLAGES	47
TOTAL NUMBER OF INHABITED VILLAGES	47
TOTAL NUMBER OF CENSUS TOWNS	9
TOTAL NUMBER OF STATUTORY TOWNS	NIL
DISTANCE FROM DISTRICT HEADQUARTERS TO C. D. BLOCK HEADQUARTERS (APPROX.)	55 Kms.

- BOUNDARY, DISTRICT
- .. C. D. BLOCK
- .. VILLAGE WITH MDDS CODE 325585
- HEADQUARTERS : C. D. BLOCK ●
- POPULATION SIZE OF VILLAGES: 200-499, 500-999, 1000-4999, 5000 AND ABOVE
- CENSUS TOWN WITH MDDS CODE 325639
- IMPORTANT METALLED ROADS

Alphabetical List of Villages

Name of the CD Block : Chanditala-I

CD Block Code (2011) : 0198

Sl. No.	Name of the Village	PLCN 2001	MDDS PLCN 2011
1	2	3	4
1	Akuni	01931400	325605
2	Alipur	01933500	325625
3	Anantarampur	01932800	325619
4	Aniya	01931600	325607
5	Aushbati	01930100	325593
6	Azabnagar	01930600	325598
7	Bade Sola	01932600	325617
8	Baghati	01932300	325614
9	Ban Panchbere	01933100	325622
10	Banamalipur	01930700	325599
11	Bandpur	01931200	325603
12	Banipur	01929700	325589
13	Bankrishnapur	01934500	325630
14	Bara Choughara	01931900	325610
15	Bhadua	01934000	325627
16	Chak Bangla	01932400	325615
17	Chak Tajpur	01929400	325586
18	Chhunche	01930000	325592
19	Chota Choughara	01932100	325612
20	Dudhkanra	01931700	325608
21	Dudhkomra	01932900	325620
22	Ganeshpur	01932000	325611
23	Gopalpur	01929800	325590
24	Haripur	01932200	325613
25	Ichhapasar	01932700	325618
26	Jagmohanpur	01931800	325609
27	Jalamadul	01934100	325628
28	Jiara	01931100	325602
29	Kalyanbati	01929600	325588
30	Kanaidanga	01933200	325623
31	Krishnanagar	01929900	325591
32	Krishnarampur	01934300	325629
33	Madhupur	01930200	325594
34	Malipukur	01934600	325631
35	Mamudpur	01933000	325621
36	Metekhal	01933900	325626
37	Mukundapur	01931000	325601
38	Pakur	01930900	325600
39	Paschim Tajpur	01930500	325597
40	Patul	01929500	325587
41	Radhaballabhpur	01932500	325616
42	Raghunathpur	01930300	325595
43	Sadpur	01931300	325604
44	Sandhipur	01929300	325585
45	Sehakhala	01930400	325596
46	Shyamsundarpur	01931500	325606
47	Singjor	01933400	325624

Census of India 2011
Amenities and Land use

Serial Number	Name of Village	Location code no.	Total area of the village (in hectares rounded up to one decimal place)	Total population (2011 census)	Number of households (2011 census)	Number of educational amenities available in village, the distance range code viz; a for 0-5 kms, b for 5-10 kms, c for 10+ kms of nearest place where facility is available							
						Pre-Primary school (PP)	Primary school (P)	Middle school (M)	Secondary School (S)	Senior Secondary school (SS)	Degree college of arts, science & commerce (ASC)	Engineering college(EC)	Medical college (MC)
1	2	3	4	5	6	7	8	9	10	11	12	13	14
Name of District:-Hugli													
Name of CD Block:-Chanditala - I													
1525	Sandhipur	325585	132.5	2186	407	2	1	1	a	a	b	c	c
1526	Chak Tajpur	325586	95.1	2692	618	2	2	2	2	a	b	c	c
1527	Patul	325587	356.9	4083	855	3	3	a	a	a	a	c	c
1528	Kalyanbati	325588	93.2	1217	251	1	1	a	a	a	b	c	c
1529	Banipur	325589	59.4	840	175	1	1	a	a	a	b	c	c
1530	Gopalpur	325590	91.5	901	196	1	2	a	a	a	b	c	c
1531	Krishnanagar	325591	148	1712	371	1	2	a	a	a	a	c	c
1532	Chhunche	325592	62.4	2569	493	2	2	a	a	a	1	c	c
1533	Aushbati	325593	92.6	2246	497	2	2	a	a	a	a	c	c
1534	Madhupur	325594	123.6	1846	381	1	1	a	a	a	a	c	c
1535	Raghunathpur	325595	47.2	645	131	a	a	a	a	a	a	c	c
1536	Sehakhal	325596	311	6434	1519	6	5	5	4	2	a	c	c
1537	Paschim Tajpur	325597	125.9	1873	404	2	3	2	2	1	a	c	c
1538	Azabnagar	325598	76	1021	216	1	1	a	a	a	a	c	c
1539	Banamalipur	325599	256.2	3443	741	2	2	a	a	a	a	c	c
1540	Pakur	325600	116.1	3997	952	2	2	a	a	a	a	c	c
1541	Mukundapur	325601	144.9	1579	341	1	1	a	a	a	a	c	c
1542	Jiara	325602	117.7	1150	228	1	1	1	a	a	b	c	c
1543	Bandpur	325603	116.9	3594	727	3	3	1	1	1	a	c	c
1544	Sadpur	325604	81.8	888	171	a	a	a	a	a	b	c	c
1545	Akuni	325605	99.8	3759	737	4	3	1	1	1	a	c	c
1546	Shyamsundarpur	325606	70.8	2028	424	1	1	b	b	a	b	c	c
1547	Aniya	325607	258.6	3281	754	5	5	1	1	a	b	c	c
1548	Dudhkanra	325608	252.1	391	61	1	1	a	a	a	b	c	c
1549	Jagmohanpur	325609	94	1193	272	1	1	a	a	a	b	c	c
1550	Bara Choughara	325610	62.6	788	178	1	1	a	a	a	a	c	c
1551	Ganeshpur	325611	87.6	474	109	1	1	a	a	a	b	c	c
1552	Chota Choughara	325612	94.4	1196	264	2	1	a	a	a	b	c	c
1553	Haripur	325613	130.4	2797	612	2	2	2	1	1	b	c	c
1554	Baghati	325614	143	1263	285	3	3	1	1	1	b	c	c
1555	Chak Bangla	325615	116.3	340	79	1	1	a	a	a	b	c	c
1556	Radhaballabhpur	325616	69.4	1655	372	1	1	a	a	a	b	c	c
1557	Bade Sola	325617	163.4	2094	475	2	2	a	a	a	b	c	c
1558	Ichhapasar	325618	59.7	1442	308	2	2	a	a	a	b	c	c
1559	Anantarampur	325619	78	1582	337	2	1	1	a	a	b	c	c
1560	Dudhkomra	325620	53.2	1692	337	2	3	a	a	a	b	c	c
1561	Mamudpur	325621	69	1522	324	2	1	a	1	a	c	c	c
1562	Ban Panchbere	325622	129.5	465	87	2	1	a	a	a	c	c	c
1563	Kanaidanga	325623	286.6	4517	929	4	3	a	a	b	b	c	c
1564	Singjor	325624	85.8	1589	239	2	1	a	a	a	b	c	c
1565	Alipur	325625	134.8	3091	656	1	1	1	1	1	a	c	c
1566	Metekhal	325626	63.6	3006	505	1	2	a	a	a	c	c	c
1567	Bhadua	325627	201.3	4704	847	2	2	1	a	a	c	c	c
1568	Jalamadul	325628	140.3	2293	389	3	2	a	a	a	b	c	c
1569	Krishnarampur	325629	525.3	10044	2236	12	12	1	1	1	b	c	c
1570	Bankrishnapur	325630	81.9	1610	321	1	1	a	a	a	b	c	c
1571	Malipukur	325631	62.1	945	204	1	1	b	b	b	b	c	c
Block T O T A L :			6262.4	104677	22015	96	91	21	16	9	1	0	0

- Village Directory

(As in 2009)

le. (If not available within the < 5 Kms, b for 5-10 Kms and c cility is available is given).															Number of Medical Amenities available. (If not available within the village , the distance range code viz; a for < 5 Kms, b for 5-10 Kms and c for 10+ kms of nearest place where facility is available is given).															Name of Village	Serial Number
Management institute (MI)	Polytechnic (Pt)	Vocational training school /ITI	Non-formal training centre (NFTC)	Special school for disabled (SSD)	Others (specify)	Community health centre (CHC)	Primary health centre (PHC)	Primary health sub centre (PHS)	Maternity and child welfare centre (MCW)	T.B. clinic (TBC)	Hospital-allopathic (HA)	Hospital-alternative medicine (HO)	Dispensary (D)	Veterinary hospital (VH)	Mobile health clinic (MHC)	Family welfare centre (FWC)															
15	16	17	18	19	20	21	22	23	24	25	26	27	28	29	30	31	2	1													

Location CodeNo:-338

Location CodeNo:-0198

c	c	a	a	c		b	a	1	b	b	b	c	b	b			Sandhipur	1525	
c	c	a	a	c		b	b	a	b	c	c	c	b	a			Chak Tajpur	1526	
c	c	a	a	c			a	1	c	c	c						Patul	1527	
c	c	a	a	c		c	a	a	a	a	a			a	a		Kalyanbati	1528	
c	c	b	b	c		a	a	a	a	a	a	c		a	1	a	Banipur	1529	
c	c	a	a	c			a	a	a	a	a	c	a	a			Gopalpur	1530	
c	c	a	a	c		a	a	a	a	a	a	c		a			Krishnanagar	1531	
c	c	a	a	c		c	a	a	b	b	b	c		a	1	b	Chhunche	1532	
c	c	a	a	c		b	a	b	b	b	b	c	b	b			Aushbati	1533	
c		a					1	1	c	c			1		1		Madhupur	1534	
c	c	a	a	c		b	b	a	b	b	b	c		b			Raghunathpur	1535	
c	c		2	c		b	a	1	b	b	b	c		1	a	1	c	Sehakhala	1536
c	c	a	a	c		b	b	a	a	b	b	c		a	1	a	Paschim Tajpur	1537	
c	c	b	b	c		b	a	a	b	b	b	c	a	a	1	b	Azabnagar	1538	
c	c	b	b	c		b	a	1	b	b	b	c	b	a	1	b	Banamalipur	1539	
c	c	b	b	c		b	b	a	b	b	b	c	b	a	1	b	Pakur	1540	
c	c	a	a	c		a	a	a	a	a	a	c	a	a	1	a	Mukundapur	1541	
c	c	a	a	c		b	b	1	b	b	b	c	b	b	1	b	Jiara	1542	
c	c		1	a	c	a	a	1	a	a	a	c	a	a	1	a	Bandpur	1543	
c	c	a	a	c		a	a	a	a	a	a	c	a	a	1	a	Sadpur	1544	
c	c	a	a	c		a	a	1	a	a	a	c	a	a	1	a	Akuni	1545	
c	c	a	b	c		a	a	a	a	a	a	c	a	b	1	a	Shyamsundarpur	1546	
c	c	a	a	c		1	a	1	1	1	1	c	1	b	1	1	Aniya	1547	
c	c	a	a	c		a	a	a	a	a	a	a	a	a	a		Dudhkanra	1548	
c	c	a	a	c		b	b	b	b	b	b	c	b	b	1		Jagmohanpur	1549	
c	c	a	a	c		c	b	b	b	b	b	c	b	b	1	b	Bara Choughara	1550	
c	c	a	a	c		c	a	a	a	a	a	c	b	b	1	b	Ganeshpur	1551	
c	c	a	a	c		b	b	b	b	b	b	c		b	1		Chota Choughara	1552	
c	c	a	a	c		b	b	1	b	b	b	c		b	1	b	Haripur	1553	
c	c	b	b	c		b	b	b	b	b	b	c	b	b	1		Baghati	1554	
c	c	b	b	c		b	b	b	b	b	b	c		b	1	a	Chak Bangla	1555	
c	c	b	b	c		b	b	a	b	b	b	c	1	b	1	b	Radhaballabhpur	1556	
c	c	a	a	c		b	b	b	b	b	b	c	b	b	1	b	Bade Sola	1557	
c	c	b	b	c		b	b	1	b	b	b	c	1	b	1	1	Ichhapasar	1558	
c	c	b	b	c		b	b	1	b	b	b	c		b	1	b	Anantarampur	1559	
c	c	b	b	c			a	b	b	b	b	c		b	1	b	Dudhkomra	1560	
c	c	b	b	c		b	b	a	b	b	b	c		b	1	b	Mamudpur	1561	
c	c	b	b	c		b	b	a	b	b	b	c		b	1	b	Ban Panchbere	1562	
c	c	b	a	c		b	b	1	b	b	b	c		c	1	c	Kanaidanga	1563	
b	c	a	a	c		b	b	a	b	b	b	c		b	1	b	Singjor	1564	
c	c	b	b	c		c	b	1	b	b	c	c	a	a	1	b	Alipur	1565	
b	c	a	a	c		b	b	a	b	b	b	c		b	1	b	Metekhal	1566	
b	c	a	a	c		b	b	1	b	b	b	c		b	1	b	Bhadua	1567	
c	c	a	a	c		b	b	1	b	b	b	c		c	1	c	Jalamadul	1568	
b	c	b	b	c		b	a	1	b	b	b	c	1	b	1	b	Krishnarampur	1569	
c	c	a	a	c		b	b	1	b	b	b	c	a	b	1	b	Bankrishnapur	1570	
c	c	b	b	c		c	c	a	c	c	c	c		b	1	c	Malipur	1571	
0	0	3	0	0	0	1	1	18	1	1	1	0	6	0	38	2	Block TOTAL		

Serial Number	Name of Village	Number of Non-Government Medical Amenities available.							Availability of drinking water - Yes / No							
		Charitable non Govt. hospital/Nursing home.	Medical practitioner with MBBS Degree	Medical practitioner with other degree	Medical practitioner with no degree	Traditional practitioner and faith healer.	Medicine Shop	Others	Tap water (Treated/Untreated)	Well water (Covered / Uncovered well)	Hand Pump	Tube wells / Bore well	Spring	River / Canal	Tank / Pond / Lake	Others

1525	Sandhipur	0	0	0	1	0	0	0	Yes	No	Yes	Yes	No	Yes	Yes	No
1526	Chak Tajpur	0	0	0	1	0	0	0	Yes	No	Yes	Yes	No	Yes	Yes	No
1527	Patul	0	0	0	1	0	0	0	Yes	No	Yes	Yes	No	No	Yes	No
1528	Kalyanbati	0	0	0	1	4	0	0	No	No	Yes	Yes	No	No	Yes	No
1529	Banipur	0	0	0	0	0	1	0	No	No	No	Yes	No	No	Yes	No
1530	Gopalpur	0	1	3	3	2	3	0	No	No	Yes	No	No	Yes	Yes	No
1531	Krishnanagar	0	2	0	0	0	0	0	No	No	No	Yes	No	No	Yes	No
1532	Chhuncha	0	0	2	0	0	1	0	Yes	No	No	Yes	No	No	Yes	No
1533	Aushbati	0	0	0	1	0	0	0	Yes	No	No	Yes	No	Yes	Yes	No
1534	Madhupur	0	0	0	2	0	0	0	Yes	No	Yes	No	No	No	Yes	No
1535	Raghunathpur	0	0	0	0	0	0	0	Yes	No	No	Yes	No	No	Yes	No
1536	Sehakhala	0	4	5	0	0	9	0	Yes	No	Yes	Yes	No	Yes	Yes	No
1537	Paschim Tajpur	0	0	1	0	0	0	0	Yes	No	Yes	Yes	No	No	Yes	No
1538	Azabnagar	0	2	0	0	0	0	0	No	No	No	Yes	No	Yes	Yes	No
1539	Banamalipur	0	0	4	0	0	1	0	Yes	No	No	Yes	No	Yes	Yes	No
1540	Pakur	0	1	0	1	0	0	0	No	No	Yes	Yes	No	Yes	Yes	No
1541	Mukundapur	0	0	0	1	0	0	0	No	No	Yes	No	No	Yes	Yes	No
1542	Jiara	0	0	1	1	1	1	0	No	No	No	Yes	No	No	Yes	No
1543	Bandpur	0	0	1	1	0	1	0	No	No	No	Yes	No	Yes	Yes	No
1544	Sadpur	0	0	1	1	1	1	0	No	No	Yes	Yes	No	Yes	Yes	No
1545	Akuni	0	0	1	0	0	0	0	No	No	No	Yes	No	Yes	Yes	No
1546	Shyamsundarpur	0	3	1	1	4	1	0	No	No	Yes	Yes	No	No	Yes	No
1547	Aniya	0	4	1	0	1	3	0	No	No	Yes	No	No	No	Yes	No
1548	Dudhkanra	0	0	0	0	1	0	0	No	No	Yes	No	No	No	Yes	No
1549	Jagmohanpur	0	0	0	1	0	0	0	No	No	No	Yes	No	Yes	Yes	No
1550	Bara Choughara	0	0	0	0	0	0	0	No	No	No	Yes	No	No	Yes	No
1551	Ganeshpur	0	0	0	0	0	0	0	No	No	Yes	No	No	Yes	Yes	No
1552	Chota Choughara	0	0	0	0	0	0	0	No	No	No	Yes	No	No	Yes	No
1553	Haripur	0	0	0	0	0	1	0	No	No	No	Yes	No	Yes	Yes	No
1554	Baghati	0	0	0	1	0	0	0	No	No	No	Yes	No	No	Yes	No
1555	Chak Bangla	0	0	0	0	0	0	0	No	No	No	Yes	No	No	Yes	No
1556	Radhaballabhpur	0	0	0	0	0	0	0	No	No	No	Yes	No	No	Yes	No
1557	Bade Sola	0	0	0	1	0	1	0	No	No	No	Yes	No	Yes	Yes	No
1558	Ichhapasar	0	0	0	0	0	0	0	No	No	No	Yes	No	No	Yes	No
1559	Anantarampur	0	0	0	1	0	0	0	No	No	No	Yes	No	Yes	Yes	No
1560	Dudhkomra	0	1	1	0	0	3	0	No	No	No	Yes	No	No	Yes	No
1561	Mamudpur	0	0	1	0	0	0	0	No	No	No	Yes	No	No	Yes	No
1562	Ban Panchbere	0	0	1	0	0	0	0	No	No	No	Yes	No	No	Yes	No
1563	Kanaidanga	0	0	0	3	0	1	0	No	No	No	Yes	No	Yes	Yes	No
1564	Singjor	0	0	1	0	0	2	0	No	No	No	Yes	No	No	Yes	No
1565	Alipur	0	0	0	0	0	1	0	No	No	No	Yes	No	No	Yes	No
1566	Metekhal	0	0	1	0	0	2	0	No	No	No	Yes	No	No	Yes	No
1567	Bhadua	0	0	0	2	0	2	0	No	No	No	Yes	No	No	Yes	No
1568	Jalamadul	0	0	0	2	0	2	0	No	No	No	Yes	No	No	Yes	No
1569	Krishnarampur	1	0	2	2	0	4	0	No	No	Yes	No	No	No	Yes	No
1570	Bankrishnapur	1	0	0	1	0	1	0	No	No	No	Yes	No	Yes	Yes	No
1571	Malipukur	0	0	0	0	0	0	0	No	No	No	Yes	No	Yes	Yes	No

Block T O T A L : 2 18 28 30 14 42 0 10 0 16 40 0 20 47 0

Availability of toilet & others Yes / No				Communication and transport facilities (If amenities available code -Yes is given except for Village Pin Code ,If not available within the village , the distance range code viz; a for < 5 Kms, b for 5-10 Kms and c for 10+ kms of nearest place where facility is available is given).								
Community toilet including bath.	Community toilet excluding bath.	Rural sanitary mart or sanitary hardware outlet available near the village.	Community bio- gas or recycle of waste for productive use.	Post office(PO)	Sub post office (SPO)	Post & Telegraph office (P&TO)	Village Pin Code	Telephones (Land lines)	Public call office (PCO)	Mobile phone coverage	Name of Village	Serial Number
47	48	49	50	51	52	53	54	55	56	57	2	1

No	No	No	No	c	a	a	712707	Yes	Yes	Yes	Sandhipur	1525
No	No	No	No	c	a	a	712707	Yes	a	Yes	Chak Tajpur	1526
No	No	No	No	c	Yes	Yes	712707	Yes	Yes	Yes	Patul	1527
No	No	Yes	No	c	a	c	712706	Yes	Yes	Yes	Kalyanbati	1528
No	No	Yes	No	c	a	c	712701	Yes	Yes	Yes	Banipur	1529
No	No	Yes	No	a	a	c	712701	Yes	Yes	Yes	Gopalpur	1530
No	No	No	No	c	a	b	712701	Yes	a	Yes	Krishnanagar	1531
No	No	No	No	c	a	b	712701	Yes	Yes	Yes	Chhunche	1532
No	No	No	No	c	a	b	712706	Yes	a	Yes	Aushbati	1533
No	No	Yes	No	c	a	b	712706	Yes	Yes	Yes	Madhupur	1534
No	No	No	No	c	a	b	712247	Yes	a	Yes	Raghunathpur	1535
No	No	Yes	No	c	Yes	c	712706	Yes	Yes	Yes	Sehakhala	1536
No	No	No	No	c	a	a	712706	Yes	Yes	Yes	Paschim Tajpur	1537
No	No	No	No	c	a	c	712706	Yes	a	Yes	Azabnagar	1538
No	No	No	No	c	a	c	712706	Yes	Yes	Yes	Banamalipur	1539
No	No	No	No	c	a	a	712701	Yes	a	Yes	Pakur	1540
No	No	Yes	No	c	a	c	712701	Yes	Yes	Yes	Mkundapur	1541
No	No	Yes	No	c	a	c	712701	Yes	Yes	Yes	Jiara	1542
No	No	Yes	No	c	a	c	712701	Yes	Yes	Yes	Bandpur	1543
No	No	Yes	No	c	a	c	712701	Yes	Yes	Yes	Sadpur	1544
No	No	No	No	c	a	c	712701	Yes	Yes	Yes	Akuni	1545
No	Yes	Yes	No	c	b	c	712706	Yes	Yes	Yes	Shyamsundarpur	1546
No	No	Yes	No	c	b	c	712706	Yes	Yes	Yes	Aniya	1547
No	No	No	No	c	b	c	712701	Yes	a	Yes	Dudhkanra	1548
No	No	No	No	a	a	c	712701	Yes	Yes	Yes	Jagmohanpur	1549
No	No	Yes	No	c	a	c	712701	Yes	Yes	Yes	Bara Choughara	1550
No	No	Yes	No	c	a	c	712701	Yes	Yes	Yes	Ganeshpur	1551
No	No	No	No			c	712701	Yes	Yes	Yes	Chota Choughara	1552
No	No	No	No	b	b	Yes	712701	Yes	Yes	Yes	Haripur	1553
No	No	No	No	c	b	c	712701	Yes	Yes	Yes	Baghati	1554
No	No	No	No	c	b	c	712701	Yes	a	Yes	Chak Bangla	1555
No	No	No	No	b	b	c	712701	Yes	Yes	Yes	Radhaballabhpur	1556
No	No	No	No	b	a	c	712701	Yes	Yes	Yes	Bade Sola	1557
No	No	No	No	c	b	c	712404	Yes	Yes	Yes	Ichhapasar	1558
No	No	No	No	c	b	c	712707	Yes	Yes	Yes	Anantarampur	1559
No	No	No	No	c	b	b	712701	Yes	Yes	Yes	Dudhkomra	1560
No	No	No	No	c	c	c	712409	Yes	Yes	Yes	Mamudpur	1561
No	No	No	No	c	b	c	712404	Yes	Yes	Yes	Ban Panchbere	1562
No	No	No	No	c	c	c	712701	Yes	Yes	Yes	Kanaidanga	1563
No	No	No	No	c	b	c	712701	Yes	Yes	Yes	Singjor	1564
No	No	No	No	c	a	c	712701	Yes	Yes	Yes	Alipur	1565
No	No	No	No	c	b	c	712702	Yes	Yes	Yes	Metekhal	1566
No	No	No	No	c	b	c	712701	Yes	Yes	Yes	Bhadua	1567
No	No	No	No	c	b	c	712701	Yes	Yes	Yes	Jalamadul	1568
No	No	No	No	c	Yes	c	712705	Yes	Yes	Yes	Krishnarampur	1569
No	No	No	No	c	a	b	712701	Yes	a	Yes	Bankrishnapur	1570
No	No	No	No	c	a	b	712306	Yes	a	Yes	Malipukur	1571
0	1	13	0	0	3	2	47	47	37	47	: Block TOTAL	

Communication and transport facilities (If amenities available code -Yes is given except for Village Pin Code ,If not available within the village , the distance range code viz; a for < 5 Kms, b for 5-10 Kms and c for 10+ kms of nearest place where facility is available is given).

Village connected to highway (If amenities available code village , the distance range and c for 10+ kms of nearest

Serial Number	Name of Village	Internet cafes/ Common service centre (CSC)	Private courier facility	Bus service (Public & Private)	Railway stations	Auto/Modified Autos	Taxis and Vans	Tractors	Cycle-pulled rickshaws(Manual & Machine driven)	Carts driven by animals	Sea /River ferry service	Connected to national highway(NH)	Connected to state highway(SH)	Connected to major district road (MDR)	Connected to others district road	Pucca roads
---------------	-----------------	---------------------------------------------	--------------------------	--------------------------------	------------------	---------------------	----------------	----------	-------------------------------------------------	-------------------------	--------------------------	-----------------------------------	--------------------------------	----------------------------------------	-----------------------------------	-------------

1525	Sandhipur	a	Yes	a	b	a	Yes	Yes	Yes	Yes	c	b	a	Yes	Yes	a
1526	Chak Tajpur	a	Yes	Yes	b	a	Yes	b	Yes	Yes	c	b	a	Yes	Yes	Yes
1527	Patul	b	Yes	a	b	a	c	b	Yes	Yes	a	c	Yes	Yes	Yes	a
1528	Kalyanbati	a	a	Yes	c	Yes	b	Yes	c	a	c	b	a	Yes	Yes	Yes
1529	Banipur	a	a	Yes	c	a	Yes	b	Yes	c	a	c	b	a	Yes	a
1530	Gopalpur	a	Yes	Yes	c	Yes	Yes	b	Yes	c	b	c	a	Yes	Yes	Yes
1531	Krishnanagar	Yes	a	a	c	a	Yes	Yes	Yes	c	b	c	a			Yes
1532	Chhunche	Yes	a	Yes	c	Yes	Yes	Yes	Yes	c	b	c	Yes	Yes	Yes	Yes
1533	Aushbati	a	a	a	c	Yes	Yes	Yes	Yes	c	c	c	a	a	a	Yes
1534	Madhupur	b	Yes	a	b	a	a	b	Yes	c	b	c	a	a	a	a
1535	Raghunathpur	a	a	a	b	a	Yes	a	Yes	c	c	c	a	a	a	Yes
1536	Sehakhala		Yes	Yes	b	Yes	Yes	b	Yes	c	b	b	Yes	Yes	Yes	Yes
1537	Paschim Tajpur	a	a	Yes	b	a	Yes	a	Yes	c	b	c	a	Yes	Yes	Yes
1538	Azabnagar	a	a	Yes	b	Yes	Yes	Yes	Yes	c	b	c	a	Yes	Yes	Yes
1539	Banamalipur		a	Yes	b	Yes	Yes	Yes	Yes	c	b	c	a	Yes	Yes	Yes
1540	Pakur	a	Yes	a	c	a	Yes	Yes	Yes	c	b	c	a	Yes	Yes	a
1541	Mukundapur	Yes	Yes	Yes	Yes	Yes	Yes	b	Yes	c	b	b	a	Yes	Yes	Yes
1542	Jiara	a	a	Yes	c	b	Yes	b	Yes	c	b	c	a	Yes	Yes	Yes
1543	Bandpur	Yes	Yes	Yes	Yes	Yes	Yes	b	Yes	c	b	b	a	Yes	Yes	Yes
1544	Sadpur	a	a	Yes	c	a	c	b	Yes	c	b	c	a	Yes	Yes	Yes
1545	Akuni	c	Yes	Yes	c	Yes	a	b	Yes	c	b	c	a	Yes		Yes
1546	Shyamsundarpur	c	b	Yes	b	a	Yes	b	Yes	c	a	c	b	Yes	Yes	Yes
1547	Aniya	Yes	a	Yes	b	Yes	Yes	Yes	Yes	c	b	c	b	Yes	Yes	Yes
1548	Dudhkanra	a	a	a	b	a	Yes	b	Yes	c	b	c	b	a	a	Yes
1549	Jagmohanpur	b	b	Yes	c	a	Yes	b	Yes	c	b	c	b	Yes	Yes	Yes
1550	Bara Choughara	a	a	a	c	b	Yes	b	Yes	c	b	c	a	a	a	a
1551	Ganeshpur	Yes	Yes	Yes	Yes	Yes	Yes	b	Yes	c	b	c	a	Yes	Yes	Yes
1552	Chota Choughara	b	b	Yes	c	b	Yes	b	Yes	c	b	c	b	a	b	Yes
1553	Haripur	b	b	Yes	c	b	Yes	b	Yes	c	b	c	b	Yes		Yes
1554	Baghati	b	b	a	c	Yes	Yes	Yes	Yes	c	b	c	b	Yes	Yes	a
1555	Chak Bangla	b	b	Yes	c	b	Yes	b	Yes	c	a	c	b	a	Yes	a
1556	Radhaballabhpur	b	b	Yes	b	b	Yes	b	Yes	c	a	c	b	Yes	b	Yes
1557	Bade Sola	b	b	Yes	c	b	Yes	b	Yes	c	b	c	b	Yes	Yes	Yes
1558	Ichhapasar	b	b	Yes	b	b	Yes	b	Yes	c	b	c	b	Yes	b	Yes
1559	Anantarampur	b	b	a	b	a	Yes	b	Yes	c	a	c	b	Yes	Yes	a
1560	Dudhkomra	b	b	Yes	b	b	Yes	Yes	Yes	c	b	c	b	Yes	Yes	a
1561	Mamudpur	b	c	a	a	Yes	Yes	Yes	Yes	c	a	c	c	Yes	Yes	a
1562	Ban Panchbere	b	c	Yes	b	a	Yes	Yes	Yes	c	b	c	b	Yes	Yes	a
1563	Kanaidanga		b	a	b	Yes	Yes	Yes	Yes	c	b	c	b	Yes	Yes	Yes
1564	Singjor	Yes	b	a	b	Yes	Yes	Yes	Yes	c	a	c	b	Yes	Yes	Yes
1565	Alipur	b	a	a	c	a	Yes	a	Yes	c	b	c	a	Yes	Yes	a
1566	Metekhal	Yes	b	a	b	Yes	Yes	Yes	Yes	c	a	c	b	Yes	Yes	Yes
1567	Bhadua	a	b	a	b	Yes	Yes	Yes	Yes	c	b	c	b	Yes	Yes	a
1568	Jalamadul	a	b	b	c	Yes	Yes	Yes	Yes	c	b	c	b	Yes	Yes	a
1569	Krishnarampur		c	Yes	b	b	Yes	Yes	Yes	c	b	b	Yes	a	a	a
1570	Bankrishnapur	a	a	a	a	Yes	Yes	c	Yes	c	b	b	a	Yes	Yes	a
1571	Malipukur	b	a	Yes	b	Yes	Yes	Yes	Yes	c	b	b	a	a	Yes	a

Block T O T A L : 8 11 28 3 21 43 18 47 3 0 0 4 36 36 28

ys,village roads, banks & credit societies
 - Yes is given, If not available within the code viz; a for < 5 Kms, b for 5-10 Kms place where facility is available is given).

Availability of miscellaneous facilities (If amenities available code -Yes is given, If not available within the village , the distance range code viz; a for < 5 Kms, b for 5-10 Kms and c for 10+ kms of nearest place where facility is available is given).

73	74	75	76	77	78	79	80	81	82	83	84	85	86	87	Name of Village	Serial Number
----	----	----	----	----	----	----	----	----	----	----	----	----	----	----	-----------------	---------------

Yes	a	a	Yes	a	a	c	Yes	a	c	a	b	Yes	Yes	Yes	Sandhipur	1525
Yes			Yes	a	a	c	Yes	a	c	a	b	Yes	Yes	Yes	Chak Tajpur	1526
Yes	Yes	Yes	Yes	a	a	c	Yes	a	c	a	b	Yes	Yes	Yes	Patul	1527
Yes	Yes	a	Yes	a	b	c	Yes	a	c	b	b	Yes	Yes	Yes	Kalyanbati	1528
Yes			Yes	a	a	c	Yes	Yes	Yes	Yes	Yes	Yes	Yes	Yes	Banipur	1529
a	Yes	c	Yes	Yes	a	c	Yes	a	Yes	b	b	Yes	Yes	Yes	Gopalpur	1530
Yes	Yes		Yes	a	a	c	Yes	Yes	Yes	Yes	Yes	a	Yes	Yes	Krishnanagar	1531
Yes			Yes	a	a	c	Yes	a	c	a	a	a	Yes	Yes	Chhunche	1532
Yes			Yes	a	a	c	Yes	a	c	a	c	Yes	Yes	Yes	Aushbati	1533
Yes			Yes	a	a	c	Yes	a	c	a	Yes	Yes	Yes	Yes	Madhupur	1534
Yes			a	a	b	Yes	a	c	a	b	Yes	b	Yes	Yes	Raghunathpur	1535
Yes			Yes	Yes	a	Yes	Yes	Yes	Yes	Yes	b	b	Yes	Yes	Sehakhala	1536
Yes			Yes	a	a	c	Yes	Yes	c	a	a	Yes	Yes	Yes	Paschim Tajpur	1537
Yes	Yes		Yes	a	a	c	Yes	a	c	a	a	a	Yes	Yes	Azabnagar	1538
Yes	Yes	c	Yes	Yes	a	c	Yes	Yes	c	a	a	a	Yes	Yes	Banamalipur	1539
Yes		Yes	Yes	a	a	c	Yes	Yes	c	a	b	Yes	Yes	Yes	Pakur	1540
b	Yes	c	Yes			c	Yes	a	Yes	a	b	Yes	Yes	Yes	Mkundapur	1541
Yes	Yes	c	Yes	a	a	c	Yes	Yes	c	a	a	Yes	Yes	Yes	Jiara	1542
b	Yes	c	Yes	a	a	c	Yes	a	Yes	a	c	a	Yes	Yes	Bandpur	1543
Yes		a		a	a	c	Yes	Yes	c	a	b	a	Yes	Yes	Sadpur	1544
b	Yes	c	Yes	a	a	c	Yes	Yes	Yes	a	a	Yes	Yes	Yes	Akuni	1545
b	Yes		Yes	a	b	c	a	Yes	c	a	Yes	Yes	Yes	Yes	Shyamsundarpur	1546
b	Yes		Yes	a	b	Yes	Yes	Yes	Yes	b	c	Yes	Yes	Yes	Aniya	1547
a	Yes	c		a	b	b	Yes	a	c	b	b	Yes	Yes	Yes	Dudhkanra	1548
Yes			Yes	a	b	c	Yes	Yes	c	b	c	Yes	Yes	Yes	Jagmohanpur	1549
b	a			a	a	c	Yes	Yes	c	a	a	Yes	Yes	Yes	Bara Choughara	1550
a		c	Yes	a	b	c	Yes	a	Yes	a	b	Yes	Yes	Yes	Ganeshpur	1551
Yes			Yes	a	b	c	Yes	Yes	c	b	b	Yes	Yes	Yes	Chota Choughara	1552
Yes			Yes	Yes	b	c	Yes	Yes	Yes	b	b	c	Yes	Yes	Hariपुर	1553
Yes			Yes	a	b	c	Yes	Yes	c	b	b	Yes	Yes	Yes	Baghati	1554
Yes				a	b	c	Yes	a	c	b	c	Yes	Yes	Yes	Chak Bangla	1555
Yes			Yes	a	b	c	Yes	a	c	b	b	b	Yes	Yes	Radhaballabhpur	1556
Yes			Yes	a	b	c	Yes	Yes	Yes	b	c	Yes	Yes	Yes	Bade Sola	1557
Yes			Yes	a	b	c	Yes	Yes	c	b	b	Yes	Yes	Yes	Ichhapasar	1558
Yes	b		Yes	a	b	c	Yes	a	c	b	b	b	a	Yes	Anantarampur	1559
b			Yes	a	b	c	Yes	Yes	Yes	b	Yes	b	Yes	Yes	Dudhkomra	1560
Yes	a		Yes	b	c	c	Yes	a	c	c	c	Yes	Yes	Yes	Mamudpur	1561
Yes	Yes			a	b	c	Yes	Yes	c	b	b	Yes	Yes	Yes	Ban Panchbere	1562
Yes			Yes	a	b	c	Yes	Yes	c	b	b	b	Yes	Yes	Kanaidanga	1563
Yes	Yes		Yes	a	b	c	Yes	a	c	b	b	b	Yes	Yes	Singjor	1564
Yes			Yes	a	a	b	Yes	Yes	c	a	b	Yes	Yes	Yes	Alipur	1565
Yes	Yes		Yes	a	b	c	Yes	a	c	b	b	b	Yes	Yes	Metekhal	1566
Yes	Yes		Yes	a	b	c	Yes	Yes	c	b	b	b	Yes	Yes	Bhadua	1567
Yes	Yes		Yes	a	b	c	Yes	Yes	c	Yes	Yes	b	Yes	Yes	Jalamadul	1568
Yes			Yes	Yes	a	c	Yes	Yes	Yes	a	c	a	Yes	Yes	Krishnarampur	1569
Yes		Yes	Yes	Yes	a	c	Yes	Yes	c	a	a	a	Yes	Yes	Bankrishnapur	1570
Yes			a	a	c	Yes	Yes	Yes	c	a	b	b	Yes	Yes	Malipur	1571

37 18 3 40 6 0 2 46 27 13 4 6 28 45 47 : Block T O T A L

Availability of miscellaneous facilities (If amenities available code -Yes is given, If not available within the village , the distance range code viz; a for < 5 Kms, b for 5-10 Kms and c for 10+ kms of nearest place where facility is available is given).													Availability of electricity (Yes/No)			
Serial Number	Name of Village	ASHA (Accredited Social Health Activist)	Community centre with/without TV	Sports Field,	Sports Club / Recreation Centre	Cinema / Video Hall	Public Library	Public Reading Room	Newspaper Supply	Assembly Polling station	Birth & Death Registration Office	Power Supply for Domestic Use (ED)	Power Supply for Agricultural Use (EAG)	Power Supply for Commercial Use (EC)	Power Supply for All Uses (EA)	
1	2	88	89	90	91	92	93	94	95	96	97	98	99	100	101	

1525	Sandhipur	Yes	Yes	b	a	a	a	a	Yes	Yes	a	Yes	Yes	Yes	Yes
1526	Chak Tajpur	Yes	Yes	Yes	a	a	a	a	Yes	Yes	a	Yes	Yes	Yes	Yes
1527	Patul	Yes	Yes	Yes	Yes	a	Yes	Yes	Yes	Yes	a	Yes	Yes	Yes	Yes
1528	Kalyanbati	a	a	Yes	Yes	b	a	Yes	Yes	Yes	a	Yes	Yes	Yes	Yes
1529	Banipur	Yes	Yes	Yes	Yes	Yes	Yes	Yes	Yes	Yes	Yes	Yes	Yes	Yes	Yes
1530	Gopalpur	Yes	Yes	Yes	Yes	a	Yes	a	Yes	Yes	Yes	Yes	Yes	Yes	Yes
1531	Krishnanagar	Yes	a	a	a	a	a	a	Yes	Yes	a	Yes	Yes	Yes	Yes
1532	Chhuncha	Yes	a	Yes	Yes	a	a	a	Yes	Yes	a	Yes	Yes	Yes	Yes
1533	Aushbati	Yes	a	Yes	Yes	a	a	a	Yes	Yes	a	Yes	Yes	Yes	Yes
1534	Madhupur	Yes	Yes	Yes	Yes	a	a	Yes	Yes	Yes	a	Yes	Yes	Yes	Yes
1535	Raghunathpur	Yes	Yes	Yes	Yes	a	a	a	Yes	a	a	Yes	Yes	Yes	Yes
1536	Sehakhala	Yes	Yes	Yes	Yes	a	Yes	Yes	Yes	Yes	Yes	Yes	Yes	Yes	Yes
1537	Paschim Tajpur	Yes	Yes	Yes	Yes	a	a	a	Yes	Yes	a	Yes	Yes	Yes	Yes
1538	Azabnagar	Yes	Yes	Yes	Yes	a	a	a	Yes	Yes	a	Yes	Yes	Yes	Yes
1539	Banamalipur	Yes	Yes	Yes	Yes	a	a	a	Yes	Yes	a	Yes	Yes	Yes	Yes
1540	Pakur	Yes	Yes	Yes	Yes	a	Yes	Yes	Yes	Yes	a	Yes	Yes	Yes	Yes
1541	Mukundapur	Yes	a	a	a	a	a	a	Yes	Yes	a	Yes	Yes	Yes	Yes
1542	Jiara	Yes	c	a	a	a	a	a	Yes	Yes	a	Yes	Yes	Yes	Yes
1543	Bandpur	Yes	a	Yes	Yes	Yes	a	Yes	Yes	Yes	a	Yes	Yes	Yes	Yes
1544	Sadpur	Yes	Yes	Yes	Yes	a	a	a	Yes	Yes	a	Yes	Yes	Yes	Yes
1545	Akuni	Yes	Yes	Yes	Yes	b	a	a	Yes	Yes	Yes	Yes	Yes	Yes	Yes
1546	Shyamsundarpur	a	Yes	Yes	a	b	a	a	Yes	Yes	a	Yes	Yes	Yes	Yes
1547	Aniya	Yes	Yes	Yes	Yes	b	Yes	Yes	a	Yes	a	Yes	Yes	Yes	Yes
1548	Dudhkanra	Yes	Yes	a	a	b	a	a	Yes	a	a	Yes	Yes	Yes	Yes
1549	Jagmohanpur	Yes	Yes	Yes	Yes	b	Yes	Yes	Yes	Yes	a	Yes	Yes	Yes	Yes
1550	Bara Choughara	Yes	c	a	a	a	a	a	Yes	Yes	a	Yes	Yes	Yes	Yes
1551	Ganeshpur	Yes	Yes	Yes	Yes	Yes	Yes	Yes	Yes	Yes	Yes	Yes	Yes	Yes	Yes
1552	Chota Choughara	Yes	Yes	a	Yes	b	b	b	Yes	Yes	Yes	Yes	Yes	Yes	Yes
1553	Haripur	Yes	Yes	Yes	Yes	b	a	a	Yes	Yes	a	Yes	Yes	Yes	Yes
1554	Baghati	Yes	Yes	Yes	Yes	b	a	a	Yes	Yes	a	Yes	Yes	Yes	Yes
1555	Chak Bangla	Yes	Yes	Yes	Yes	b	a	a	Yes	Yes	a	Yes	Yes	Yes	Yes
1556	Radhaballabhpur	Yes	Yes	a	Yes	b	a	a	Yes	Yes	a	Yes	Yes	Yes	Yes
1557	Bade Sola	Yes	b	a	Yes	b	a	a	Yes	Yes	a	Yes	Yes	Yes	Yes
1558	Ichhapasar	Yes	Yes	a	a	b	a	a	Yes	Yes	Yes	Yes	Yes	Yes	Yes
1559	Anantarampur	Yes	Yes	Yes	Yes	b	a	a	Yes	Yes	a	Yes	Yes	Yes	Yes
1560	Dudhkomra	Yes	c	Yes	Yes	b	Yes	Yes	Yes	Yes	a	Yes	Yes	Yes	Yes
1561	Mamudpur	Yes	Yes	a	a	b	a	a	Yes	Yes	a	Yes	Yes	Yes	Yes
1562	Ban Panchbere	Yes	a	Yes	Yes	b	a	a	a	a	a	Yes	Yes	Yes	Yes
1563	Kanaidanga	Yes	b	Yes	Yes	b	b	b	Yes	Yes	a	Yes	Yes	Yes	Yes
1564	Singjor	Yes	Yes	Yes	Yes	b	b	b	Yes	Yes	a	Yes	Yes	Yes	Yes
1565	Alipur	Yes	b	a	a	a	a	a	Yes	Yes	a	Yes	Yes	Yes	Yes
1566	Metekhal	Yes	Yes	Yes	Yes	b	b	b	Yes	Yes	a	Yes	Yes	Yes	Yes
1567	Bhadua	Yes	Yes	Yes	Yes	b	b	b	Yes	Yes	a	Yes	Yes	Yes	Yes
1568	Jalamadul	Yes	Yes	Yes	Yes	b	b	b	Yes	Yes	a	Yes	Yes	Yes	Yes
1569	Krishnarampur	Yes	b	Yes	Yes	a	Yes	Yes	Yes	Yes	Yes	Yes	Yes	Yes	Yes
1570	Bankrishnapur	Yes	Yes	Yes	a	a	a	a	Yes	Yes	a	Yes	Yes	Yes	Yes
1571	Malipukur	Yes	Yes	a	a	a	a	a	Yes	Yes	a	Yes	Yes	Yes	Yes

Block T O T A L : 45 33 34 34 3 10 12 45 44 8 47 47 47 47

Nearest Town		Land Use							
		Area under different types of land use (in hectares rounded up to one decimal place)							
Name	Distance range code i.e. a for < 5 Kms, b for 5-10 Kms and c for 10+ kms.	Forests	Area under Non-agricultural Uses	Barren and Un-cultivable land	Permanent Pastures and Other Grazing Lands	Land Under Miscellaneous Tree Crops etc.	Culturable Waste Land	Name of Village	Serial Number
102	103	104	105	106	107	108	109	2	1

SERAMPURE	c	0	24.9	0	0	0	1.2	Sandhipur	1525
SERAMPURE	c	0	27.1	0	0	0	0.8	Chak Tajpur	1526
SERAMPURE	c	0	71.9	0	0	0	15.3	Patul	1527
SERAMPURE	c	0	21.9	0	0	0	19.2	Kalyanbati	1528
SERAMPURE	c	0	21.4	0	0	0	0	Banipur	1529
SERAMPURE	c	0	41.3	0	0	0	0	Gopalpur	1530
SERAMPURE	c	0	72	0	0	0	2	Krishnanagar	1531
SERAMPURE	c	0	10.9	0	0	0	0.2	Chhunche	1532
SERAMPURE	c	0	12.4	0	0	0	0	Aushbati	1533
SERAMPURE	c	0	0	0	0	0	30.7	Madhupur	1534
SERAMPURE	c	0	5.9	0	0	0	0.8	Raghunathpur	1535
SERAMPURE	c	0	48.8	0	0	0	1.6	Sehakhala	1536
SERAMPUR	c	0	24.8	0	0	0	1.2	Paschim Tajpur	1537
SHRIRAMPUR	c	0	11.4	0	0	0	0	Azabnagar	1538
SERAMPUR	c	0	67.2	0	0	0	0	Banamalipur	1539
HAORA	c	0	41.2	0	0	0	0	Pakur	1540
SRIRAMPUR	c	0	34.7	0	0	0	2.9	Mukundapur	1541
SERAMPUR	c	0	20.5	0	0	0	0	Jiara	1542
SERAMPUR	c	0	23	0	0	0	0	Bandpur	1543
SERAMPUR	c	0	36.9	0	0	0	0	Sadpur	1544
SERAMPUR	c	0	49.8	0	0	0	0.6	Akuni	1545
SRIRAMPUR	c	0	24.7	0	0	0	0	Shyamsundarpur	1546
SRIRAMPUR	c	0	46.9	0	0	0	1.2	Aniya	1547
SERAMPUR	c	0	28.8	0	0	0	0	Dudhkanra	1548
SRIRAMPUR	c	0	21.6	0	0	0	0	Jagmohanpur	1549
SRIRAMPUR	c	0	18.1	0	0	0	0	Bara Choughara	1550
SRIRAMPUR	c	0	19.9	0	0	0	0.1	Ganeshpur	1551
SERAMPUR	c	0	68.5	0	0	0	0	Chota Choughara	1552
SRIRAMPUR	c	0	22.2	0	0	0	0.2	Haripur	1553
SERAMPUR	c	0	12.1	0	0	0	8.6	Baghati	1554
SERAMPUR	c	0	20.8	0	0	0	0	Chak Bangla	1555
SERAMPUR	b	0	24.4	0	0	0	0	Radhaballabhpur	1556
SERAMPUR	c	0	39.1	0	0	0	0	Bade Sola	1557
SERAMPUR	c	0	14.5	0	0	0	0	Ichhapasar	1558
SERAMPUR	b	0	19.5	0	0	0	0	Anantarampur	1559
SERAMPUR	b	0	22.7	0	0	0	0.2	Dudhkomra	1560
SERAMPUR	c	0	21.7	0	0	0	0	Mamudpur	1561
SERAMPUR	c	0	17.4	0	0	0	0	Ban Panchbere	1562
HOWRAH	c	0	91.9	0	0	0	0.2	Kanaidanga	1563
SERAMPUR	c	0	21	0	0	0	0	Singjor	1564
HAORA	c	0	43.3	0	0	0	0	Alipur	1565
SERAMPUR	c	0	13.9	0	0	0	0.3	Metekhal	1566
HAORA	c	0	39.8	0	0	0	0.8	Bhadua	1567
SERAMPUR	c	0	39.8	0	0	0	0.5	Jalamadul	1568
SERAMPUR	c	0	89.8	0	0	0	0	Krishnarampur	1569
SERAMPUR	c	0	33	0	0	0	0	Bankrishnapur	1570
SERAMPUR	c	0	23.6	0	0	0	0.4	Malipukur	1571
0	0	0	1507	0	0	0	89	: Block T O T A L	

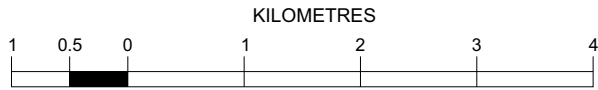
Land Use												
Area under different types of land use (in hectares rounded up to one decimal place)							Area irrigated by source (in hectare).					
Serial Number	Name of Village	Fallow lands other than current fallows	Current Fallows	Net Area Sown	Total Irrigated Land Area	Total Un-irrigated Land Area	Canals (C)	Wells/Tube-wells(W/TW)	Tanks/Lakes(T/L)	Water Falls(WF)	Others(O)	
1	2	110	111	112	113	114	115	116	117	118	119	
1525	Sandhipur	0	0	106.4	90.9	15.5	40.4	38.3	12.1	0	0	
1526	Chak Tajpur	0	0	67.2	46.4	20.8	27.1	14	5.3	0	0	
1527	Patul	0	0	269.7	234.6	35.2	68.5	0	11.2	0	154.8	
1528	Kalyanbati	0	0	52.2	46.5	5.7	16.2	22.2	8.1	0	0	
1529	Banipur	0	0	38	36.3	1.7	18.2	10	8.1	0	0	
1530	Gopalpur	0	0	50.2	46.5	3.7	20.2	18.2	8.1	0	0	
1531	Krishnanagar	0	0	74	50.8	23.2	4.5	26.1	20.2	0	0	
1532	Chhunche	0	0	51.4	46.5	4.9	20.2	18.2	8.1	0	0	
1533	Aushbati	0	0	80.2	56.6	23.6	24.4	24.2	8.1	0	0	
1534	Madhupur	0	0	92.9	68.6	24.3	24.3	26.2	8.1	0	10	
1535	Raghunathpur	0	0	40.4	30.2	10.2	8.1	14	8.1	0	0	
1536	Sehakhala	0	0	260.6	230.4	30.1	22.6	109	40.5	0	58.4	
1537	Paschim Tajpur	0	0	99.9	90.9	9	0	50.5	40.4	0	0	
1538	Azabnagar	0	0	64.7	40.2	24.5	0	24	16.1	0	0	
1539	Banamalipur	0	0	189	138.7	50.3	98.2	20	20.5	0	0	
1540	Pakur	0	0	74.9	42.4	32.5	0	22.1	20.2	0	0	
1541	Mukundapur	0	0	107.2	98.6	8.7	40.5	58.1	0	0	0	
1542	Jiara	0	0	97.1	62.6	34.5	24.3	14	24.3	0	0	
1543	Bandpur	0	0	93.9	86.9	7	24.3	30.2	32.4	0	0	
1544	Sadpur	0	0	44.9	34.3	10.6	14.2	20.2	0	0	0	
1545	Akuni	0	0	49.4	34.3	15.1	16.2	14	4	0	0	
1546	Shyamsundarpur	0	0	46.1	40.3	5.8	4	20	16.2	0	0	
1547	Aniya	0	0	210.4	199.9	10.6	40.5	98.7	60.7	0	0	
1548	Dudhkanra	0	0	223.4	171.4	52	80.9	66.2	24.3	0	0	
1549	Jagmohanpur	0	0	72.4	50.5	22	16.2	22.1	12.1	0	0	
1550	Bara Choughara	0	0	44.5	36.3	8.2	8.1	20.1	8.1	0	0	
1551	Ganeshpur	0	0	67.6	52.5	15.1	16.2	24.2	12.1	0	0	
1552	Chota Choughara	0	0	25.9	25.3	0.6	4	13.1	8.1	0	0	
1553	Haripur	0	0	108	78.8	29.2	20.2	38.3	20.2	0	0	
1554	Baghati	0	0	122.3	102	20.3	32.4	46.3	23.4	0	0	
1555	Chak Bangla	0	0	95.5	56.5	39	16.2	24.2	16.2	0	0	
1556	Radhaballabhpur	0	0	44.9	37.4	7.6	0	21.2	16.2	0	0	
1557	Bade Sola	0	0	124.2	111.2	13.1	24.3	62.6	24.3	0	0	
1558	Ichhapasar	0	0	45.2	34.3	10.9	0	26.2	8.1	0	0	
1559	Anantarampur	0	0	58.6	48.4	10.2	6.1	28.2	14.2	0	0	
1560	Dudhkomra	0	0	30.4	20.2	10.2	0	10.1	10.1	0	0	
1561	Mamudpur	0	0	47.4	32.3	15.1	0	20.1	12.1	0	0	
1562	Ban Panchbere	0	0	112.1	58.4	53.6	12.1	34.2	12.1	0	0	
1563	Kanaidanga	0	0	194.6	94.5	100	8.1	70.2	16.2	0	0	
1564	Singjor	0	0	64.7	44.7	20	4	24.5	16.2	0	0	
1565	Alipur	0	0	91.5	51.5	40	8.1	27.2	16.2	0	0	
1566	Metekhal	0	0	49.4	19.2	30.2	0	9.1	10.1	0	0	
1567	Bhadua	0	0	160.7	60.7	100	0	44.5	16.2	0	0	
1568	Jalamadul	0	0	100	40	60	0	23.8	16.2	0	0	
1569	Krishnarampur	0	0	435.5	135.1	300.4	24.2	90.6	20.2	0	0	
1570	Bankrishnapur	0	0	49	46.9	2	8.1	38.8	0	0	0	
1571	Malipukur	0	0	38.1	20.6	17.5	8.1	8.4	4.1	0	0	
Block T O T A L :		0	0	4666.6	3282.1	1384.7	854.2	1486.4	717.8	0		

Name of three most important commodities manufactured			Name of Village	Serial Number
First	Second	Third		
120	121	122	2	1

Rice / Muri			Sandhipur	1525
Rice/ Muri			Chak Tajpur	1526
Rice/ Muri			Patul	1527
Rice / Muri			Kalyanbati	1528
Rice / Muri			Banipur	1529
Rice / Muri			Gopalpur	1530
Rice			Krishnanagar	1531
Rice			Chhunche	1532
Rice	Muri	Sweets	Aushbati	1533
			Madhupur	1534
Rice			Raghunathpur	1535
Rice			Sehakhala	1536
Rice			Paschim Tajpur	1537
Rice	Brick		Azabnagar	1538
Rice	Brick		Banamalipur	1539
Pottery	Shoes	Rice	Pakur	1540
Rice / Muri			Mkundapur	1541
Rice			Jiara	1542
Rice / Muri			Bandpur	1543
Rice / Muri			Sadpur	1544
Rice	Muri		Akuni	1545
Rice/muri			Shyamsundarpur	1546
Muri	Rabri		Aniya	1547
Rice			Dudhkanra	1548
Rice / Muri			Jagmohanpur	1549
Rice			Bara Choughara	1550
Rice			Ganeshpur	1551
Rice			Chota Choughara	1552
Rice			Haripur	1553
Rice / Fried Rice			Baghati	1554
Rice			Chak Bangla	1555
Rice			Radhaballabhpur	1556
Rice / Muri			Bade Sola	1557
Rice			Ichhapasar	1558
Rice			Anantarampur	1559
Rice			Dudhkomra	1560
Rice / Fried Rice			Mamudpur	1561
Rice	Muri		Ban Panchbere	1562
Rice / Potato / Vegetables			Kanaidanga	1563
Rice			Singjor	1564
Rice			Alipur	1565
Rice			Metekhal	1566
Rice			Bhadua	1567
Rice			Jalamadul	1568
Nail Actory , Rice	Silver Ornament		Krishnarampur	1569
Rice/ Muri			Bankrishnapur	1570
Rice	Muri		Malipukur	1571

: Block T O T A L

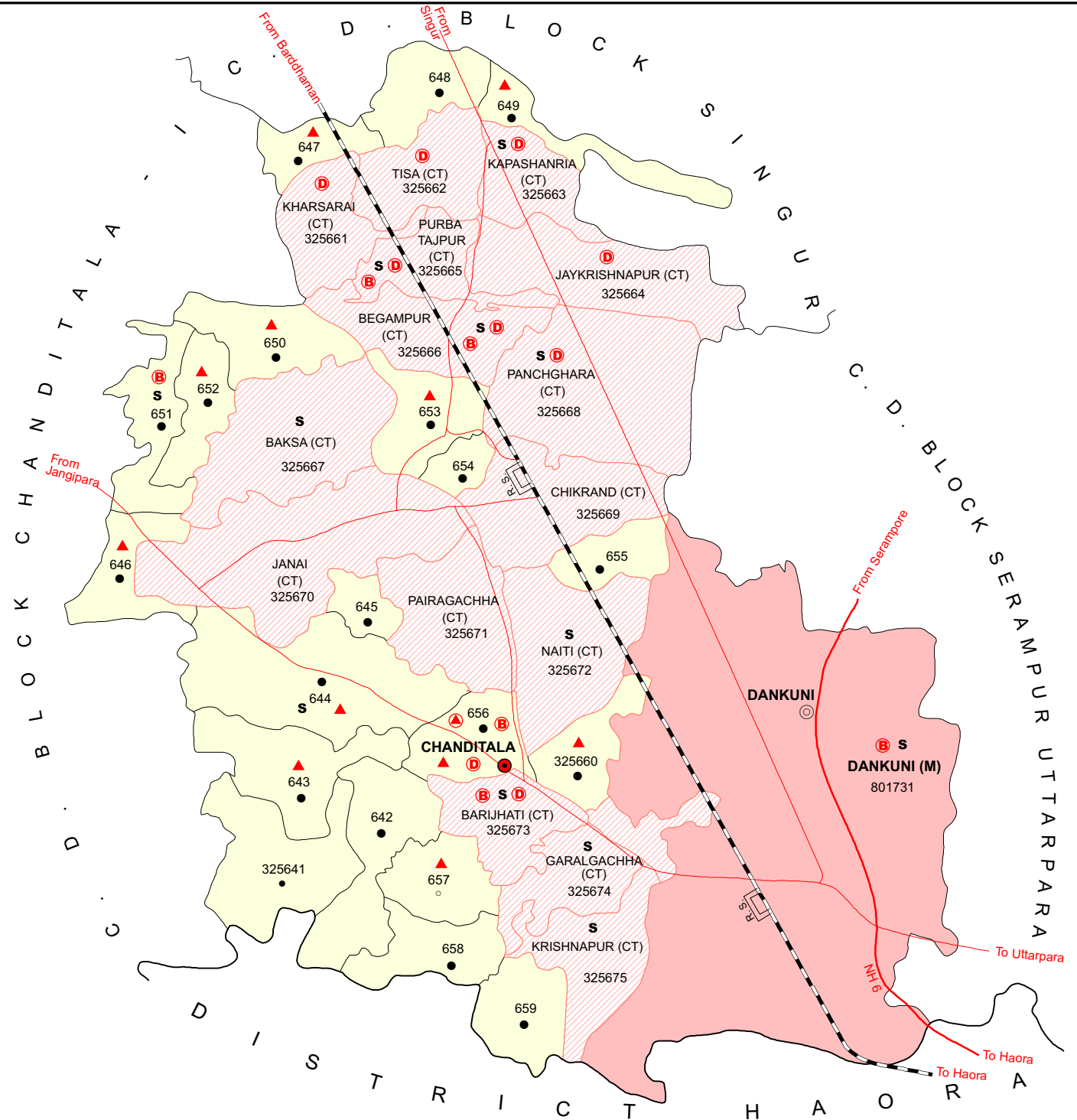
INDIA
WEST BENGAL
C. D. BLOCK CHANDITALA - II
DISTRICT HUGLI



TOTAL AREA OF THE C. D. BLOCK	52.53 Sq. Kms.
TOTAL POPULATION OF THE C. D. BLOCK	158396
TOTAL NUMBER OF VILLAGES	20
TOTAL NUMBER OF INHABITED VILLAGES	20
TOTAL NUMBER OF CENSUS TOWNS	15
TOTAL NUMBER OF STATUTORY TOWNS	1
DISTANCE FROM DISTRICT HEADQUARTERS TO C. D. BLOCK HEADQUARTERS (APPROX.)	50 Kms.

C. D. Block Chanditala-II excludes all Statutory Towns.

HIGH SCHOOL / INTER COLLEGE	S
TECHNICAL INSTITUTIONS	T
BANK	B
DISPENSARY	D
PRIMARY HEALTH CENTRE	▲
OTHER MEDICAL SERVICES	▲
BOUNDARY, DISTRICT	---
" C. D. BLOCK	---
" VILLAGE WITH MDDS CODE	325641
HEADQUARTERS : POLICE STATION	⊙
" C. D. BLOCK	●
POPULATION SIZE OF VILLAGES:	
BELOW 200, 500-999, 1000-4999	○ ● ●
STATUTORY TOWN WITH MDDS CODE	801731
CENSUS TOWN WITH MDDS CODE	325673
STATE HIGHWAY	NH 6
IMPORTANT METALLED ROADS	R.S.
RAILWAY LINE WITH STATION, BROAD GAUGE	—+—



Alphabetical List of Villages

Name of the CD Block : Chanditala-II

CD Block Code (2011) : 0199

Sl. No.	Name of the Village	PLCN 2001	MDDS PLCN 2011
1	2	3	4
1	Adan	01937400	325653
2	Bamandanga	01935900	325643
3	Bankagachha	01937500	325654
4	Beledanga	01938300	325660
5	Benipur	01936100	325645
6	Chanditala	01937900	325656
7	Danpatipur	01937700	325655
8	Duttapur	01937100	325651
9	Eklakhi	01938200	325659
10	Gokulpur	01935700	325641
11	Jagannathbati	01936300	325646
12	Kalachhara	01936000	325644
13	Khanpur	01938100	325658
14	Khoragari	01937200	325652
15	Madhabpur	01937000	325650
16	Makhalpara	01938000	325657
17	Okardaha	01936500	325648
18	Sahana	01936600	325649
19	Sanka	01936400	325647
20	Thero	01935800	325642

Census of India 2011
Amenities and Land use

Serial Number	Name of Village	Location code no.	Total area of the village (in hectares rounded up to one decimal place)	Total population (2011 census)	Number of households (2011 census)	Number of educational amenities available in village, the distance range code viz; a for 0-5 kms, b for 5-10 kms, c for 10+ kms of nearest place where available							
						Pre-Primary school (PP)	Primary school (P)	Middle school (M)	Secondary School (S)	Senior Secondary school (SS)	Degree college of arts science & commerce (ASC)	Engineering college(EC)	Medical college (MC)
1	2	3	4	5	6	7	8	9	10	11	12	13	14
Name of District:-Hugli													
Name of CD Block:-Chanditala - II													
1572	Gokulpur	325641	195.2	560	121	1	1	a	a	a	b	c	c
1573	Thero	325642	171.3	3051	700	2	2	a	a	a	c	c	c
1574	Bamandanga	325643	155.6	2743	653	1	1	a	a	a	c	c	c
1575	Kalachhara	325644	306.6	4225	1010	2	1	1	1	a	c	c	c
1576	Benipur	325645	43.8	1161	275	1	1	a	a	a	c	c	c
1577	Jagannathbati	325646	59.4	1846	381	1	1	b	b	b	b	c	c
1578	Sanka	325647	63.4	1265	314	1	1	a	a	a	c	c	c
1579	Okardaha	325648	104.7	2944	684	2	2	a	a	a	c	c	c
1580	Sahana	325649	84.2	1944	437	1	1	a	a	a	c	c	c
1581	Madhabpur	325650	148.5	3982	840	3	2	a	a	a	c	c	c
1582	Duttapur	325651	111.2	2285	526	2	1	1	1	a	c	c	c
1583	Khoragari	325652	71	1827	401	2	2	a	a	b	c	c	c
1584	Adan	325653	106.8	3785	967	1	1	1	a	a	c	c	c
1585	Bankagachha	325654	48.7	2424	560	2	1	a	a	a	c	c	c
1586	Danpatipur	325655	71.4	1768	399	2	2	a	a	a	b	c	c
1587	Chanditala	325656	114	3984	973	4	3	a	a	a	b	c	c
1588	Makhalpara	325657	98.1	113	30	a	a	a	a	a	c	c	c
1589	Khanpur	325658	103.5	3427	818	3	3	a	a	a	c	c	c
1590	Eklakhi	325659	100.2	1783	420	1	1	1	a	a	c	c	c
1591	Beledanga	325660	91.2	3777	891	1	1	a	a	a	c	c	c
Block T O T A L :			2248.8	48894	11400	33	28	4	2	0	0	0	0

- Village Directory

(As in 2009)

le. (If not available within the < 5 Kms, b for 5-10 Kms and c cility is available is given).						Number of Medical Amenities available. (If not available within the village , the distance range code viz; a for < 5 Kms, b for 5-10 Kms and c for 10+ kms of nearest place where facility is available is given).						Name of Village	Serial Number					
Management institute (MI)	Polytechnic (Pt)	Vocational training school /ITI	Non-formal training centre (NFTC)	Special school for disabled (SSD)	Others (specify)	Community health centre (CHC)	Primary health centre (PHC)	Primary health sub centre (PHS)	Maternity and child welfare centre (MCW)	T.B. clinic (TBC)	Hospital-allopathic (HA)			Hospital-alternative medicine (HO)	Dispensary (D)	Veterinary hospital (VH)	Mobile health clinic (MHC)	Family welfare centre (FWC)
15	16	17	18	19	20	21	22	23	24	25	26	27	28	29	30	31	2	1

Location CodeNo:-338

Location CodeNo:-0199

c	c	c		c		b	b	b	b	b	b	b	b	b	b	b	Gokulpur	1572
c	c	c		c		a	a	a	a	a	a	a	a	a	a	a	Thero	1573
c	c	c		c		a	a	1	a	a	a	a	a	a	1	a	Bamandanga	1574
c	c	c		c		a	a	1	a	a	a	a	a	a	1	a	Kalachhara	1575
c	c	c		c		a	a	a	a	a	a	a	a	b	a	a	Benipur	1576
c	c	c		c		b	b	1	b	b	b	b	a	b	1	b	Jagannathbati	1577
c	c	c		c		b	b	1	b	b	b	b	b	a	b		Sanka	1578
c	c	c	b	c		c	c	c	c	c	c	c	c	c	c	c	Okardaha	1579
c	c	c	b	c		c	c	1	c	c	c	c	c	c	1	c	Sahana	1580
c	c	c	b	c		b	b	1	b	b	b	b	b	b	1	b	Madhabpur	1581
c	c	c	a	c		b	b	b	b	b	b	b	b	b	b	b	Duttapur	1582
c	c	c	b	c		b	b	1	b	b	b	b	b	b	1	b	Khoragari	1583
c	c	c		c		b	b	1	b	b	b	b	b	b	b	b	Adan	1584
c	c	c		c		b	b	a	b	b	b	b	b	a	b		Bankagachha	1585
c	c	c		b		b	b	a	b	b	b	b	b	a	b		Danpatipur	1586
c	c	c		b		1	1	1	1	1	1	1	1	a	1	1	Chanditala	1587
c	c	c		c		a	a	1	a	a	a	a	a	a	a	a	Makhalpara	1588
c	c	c		c		a	a	a	a	a	a	a	a	a	a	a	Khanpur	1589
c	c	c	a	c		b	b	a	b	b	b	b	b	a	b		Eklakhi	1590
c	c	c		c		a	a	1	a	a	a	a	a	1	a	a	Beledanga	1591
0						1	1	11	1	1	1	1	1	1	7	1	: Block T O T A L	

Serial Number	Name of Village	Number of Non-Government Medical Amenities available.							Availability of drinking water - Yes / No							
		Charitable non Govt. hospital/Nursing home.	Medical practitioner with MBBS Degree	Medical practitioner with other degree	Medical practitioner with no degree	Traditional practitioner and faith healer	Medicine Shop	Others	Tap water (Treated/Untreated)	Well water (Covered / Uncovered well)	Hand Pump	Tube wells / Bore well	Spring	River / Canal	Tank / Pond / Lake	Others
1	2	32	33	34	35	36	37	38	39	40	41	42	43	44	45	46

1572	Gokulpur	0	0	0	0	0	0	0	No	No	Yes	Yes	No	Yes	Yes	No
1573	Thero	0	0	0	0	0	0	0	Yes	No	Yes	Yes	No	Yes	Yes	No
1574	Bamandanga	1	0	0	0	0	3	0	Yes	Yes	Yes	Yes	No	Yes	Yes	No
1575	Kalachhara	0	0	0	0	0	1	0	Yes	Yes	Yes	No	No	No	Yes	No
1576	Benipur	0	0	0	0	0	0	0	Yes	Yes	Yes	Yes	No	No	Yes	No
1577	Jagannathbati	0	0	0	0	0	1	0	No	Yes	Yes	Yes	No	No	Yes	No
1578	Sanka	0	0	0	0	0	0	0	No	No	Yes	Yes	No	No	No	No
1579	Okardaha	0	0	0	0	0	1	0	No	No	Yes	Yes	No	Yes	Yes	No
1580	Sahana	0	0	1	0	0	1	0	No	No	Yes	Yes	No	No	Yes	No
1581	Madhabpur	0	0	0	0	0	0	0	No	Yes	Yes	Yes	No	No	Yes	No
1582	Duttapur	0	0	0	0	0	0	0	No	Yes	Yes	Yes	No	No	Yes	No
1583	Khoragari	0	0	0	0	0	2	0	No	Yes	Yes	Yes	No	Yes	Yes	No
1584	Adan	0	0	0	0	0	2	0	No	Yes	Yes	Yes	No	Yes	Yes	No
1585	Bankagachha	0	0	0	0	0	1	0	No	Yes	Yes	No	No	Yes	Yes	No
1586	Danpatipur	0	0	0	0	0	1	0	No	Yes	Yes	Yes	No	No	Yes	No
1587	Chanditala	0	0	0	1	1	3	0	Yes	Yes	Yes	Yes	No	Yes	Yes	No
1588	Makhalpara	0	0	0	0	0	0	0	Yes	Yes	Yes	Yes	No	No	Yes	No
1589	Khanpur	0	0	0	0	0	0	0	Yes	Yes	Yes	Yes	No	No	Yes	No
1590	Eklakhi	0	0	0	1	0	1	0	Yes	Yes	Yes	Yes	No	No	Yes	No
1591	Beledanga	0	2	1	0	0	0	0	Yes	Yes	Yes	Yes	No	Yes	Yes	No
Block T O T A L :		1	2	2	2	1	17	0	9	15	20	18	0	9	19	0

Availability of toilet & others Yes / No				Communication and transport facilities (If amenities available code -Yes is given except for Village Pin Code ,If not available within the village , the distance range code viz; a for < 5 Kms, b for 5-10 Kms and c for 10+ kms of nearest place where facility is available is given).								
Community toilet including bath.	Community toilet excluding bath.	Rural sanitary mart or sanitary hardware outlet available near the village.	Community bio- gas or recycle of waste for productive use.	Post office(PO)	Sub post office (SPO)	Post & Telegraph office (P&TO)	Village Pin Code	Telephones (Land lines)	Public call office (PCO)	Mobile phone coverage	Name of Village	Serial Number
47	48	49	50	51	52	53	54	55	56	57	2	1

No	No	Yes	No	a			712702	a	a	Yes	Gokulpur	1572
No	No	Yes	No	a			712405	Yes	Yes	Yes	Thero	1573
No	No	Yes	No	a	a	a	712405	Yes	Yes	Yes	Bamandanga	1574
No	No	Yes	No	a	Yes	a	712702	Yes	Yes	Yes	Kalachhara	1575
No	No	Yes	No	a	a	a	712304	Yes	a	Yes	Benipur	1576
No	No	No	No	b	a	b	712409	Yes	a	Yes	Jagannathbati	1577
No	No	No	No	a	a	b	712306	Yes	a	Yes	Sanka	1578
No	No	No	No	a	a	b	712306	Yes	a	a	Okardaha	1579
No	No	No	No	a	a	c	712306	Yes	Yes	Yes	Sahana	1580
No	No	Yes	No	a	a	c	712304	Yes	Yes	Yes	Madhabpur	1581
No	No	No	No	a	a	b	712705	Yes	Yes	Yes	Duttapur	1582
No	No	Yes	No	a	a	c	712705	Yes	Yes	Yes	Khoragari	1583
No	No	No	No	a	a	b	712304	Yes	Yes	Yes	Adan	1584
No	No	Yes	No	a		a	712304	Yes	a	Yes	Bankagachha	1585
No	No	No	No	a	a	a	712304	Yes	a	Yes	Danpatipur	1586
No	No	Yes	No	Yes		Yes	712702	Yes	Yes	Yes	Chanditala	1587
No	No	Yes	No	a		a	712702	a	a	Yes	Makhalpara	1588
No	No	Yes	No	a		a	712702	Yes	Yes	Yes	Khanpur	1589
No	No	Yes	No	a	a	a	712702	Yes	Yes	Yes	Eklakhi	1590
No	No	Yes	No	a	a	a	712702	Yes	Yes	Yes	Beledanga	1591
0	0	13	0	1	1	1	20	18	12	19	: Block TOTAL	

Communication and transport facilities (If amenities available code -Yes is given except for Village Pin Code ,If not available within the village , the distance range code viz; a for < 5 Kms, b for 5-10 Kms and c for 10+ kms of nearest place where facility is available is given).												Village connected to highway (If amenities available code viz; a for < 5 Kms, b for 5-10 Kms and c for 10+ kms of nearest place where facility is available is given).				
Serial Number	Name of Village	Internet cafes/ Common service centre (CSC)	Private courier facility	Bus service (Public & Private)	Railway stations	Auto/Modified Autos	Taxis and Vans	Tractors	Cycle-pulled rickshaws(Manual & Machine driven)	Carts driven by animals	Sea /River ferry service	Connected to national highway(NH)	Connected to state highway(SH)	Connected to major district road (MDR)	Connected to others district road	Pucca roads
1	2	58	59	60	61	62	63	64	65	66	67	68	69	70	71	72
1572	Gokulpur	b	a	a	b	a	Yes	b	Yes	c	b	c	c	b	a	a
1573	Thero	a	Yes	a	a	Yes	Yes	Yes	Yes	c	c	b	b	a	Yes	a
1574	Bamandanga	a	Yes	Yes	b	Yes	Yes	Yes	Yes	c	c	b	b	a	Yes	Yes
1575	Kalachhara	a	Yes	Yes	a	Yes	Yes	Yes	Yes	c	b	b	b	Yes	Yes	Yes
1576	Benipur	a	Yes	a	a	Yes	Yes	Yes	Yes	c	c	b	b	a	Yes	a
1577	Jagannathbati	b	Yes	a	b	Yes	Yes	a	Yes	Yes	c	c	a	a	a	a
1578	Sanka	a	a	a	a	a	Yes	a	Yes	a	b	a	a	a	a	a
1579	Okardaha	b	a	a	b	Yes	a	a	a	a	b	a	a	a	a	a
1580	Sahana	Yes	Yes	a	a	a	Yes	Yes	Yes	Yes	b	Yes	Yes	Yes	Yes	a
1581	Madhabpur	c	Yes	a	b	a	Yes	Yes	Yes	Yes	b	b	a	a	a	b
1582	Duttapur	b	Yes	a	b	Yes	Yes	Yes	Yes	Yes	a	b	b	a	a	a
1583	Khoragari	c	Yes	a	b	a	Yes	Yes	Yes	Yes	b	b	b	a	a	a
1584	Adan	b	Yes	Yes	a	Yes	Yes	Yes	Yes	c	b	b	b	Yes	Yes	Yes
1585	Bankagachha	b	Yes	a	a	a	Yes	Yes	Yes	c	b	a	a	a	Yes	a
1586	Danpatipur	b	Yes	a	a	a	Yes	Yes	Yes	c	b	a	a	a	a	a
1587	Chanditala	a	Yes	Yes	a	Yes	Yes	Yes	Yes	c	c	a	a	Yes	Yes	Yes
1588	Makhalpara	a	a	a	b	a	Yes	a	Yes	c	c	b	b	a	a	a
1589	Khanpur	a	Yes	a	a	Yes	Yes	Yes	Yes	c	c	b	b	a	Yes	a
1590	Eklakhi	b	c	a	b	a	a	a	Yes	Yes	c	c	a	a	Yes	Yes
1591	Beledanga	Yes	Yes	a	a	Yes	Yes	c	Yes	c	c	a	a	Yes	Yes	Yes
Block T O T A L :		2	15	4	0	11	18	13	19	6	0	1	1	5	11	6

ys,village roads, banks & credit societies
 :-Yes is given, If not available within the
 code viz; a for < 5 Kms, b for 5-10 Kms
 place where facility is available is given).

Availability of miscellaneous facilities (If amenities available code -Yes is given, If not
 available within the village , the distance range code viz; a for < 5 Kms, b for 5-10 Kms
 and c for 10+ kms of nearest place where facility is available is given).

Kutchcha roads	Water bounded macadam(WBM) roads	Navigable waterway (river/canal)(NW)	Footpaths (FP)	Commercial & Co-operative Banks	ATM	Agricultural Credit Societies	Self-Help Group (SHG)	Public distribution system (PDS) shop	Mandis / Regular market	Weekly Haat	Agricultural marketing society	Integrated Child Development Scheme (Nutritional Centres)	Anganwadi Centre (Nutritional Centres)	Others (Nutritional Centres)	Name of Village	Serial Number
73	74	75	76	77	78	79	80	81	82	83	84	85	86	87	2	1

b	Yes	a		a	b	c	Yes	a	c	b	b	b	b	Yes	Gokulpur	1572
Yes		c	Yes	a	a	c	Yes	Yes	c	a	a	a	Yes	Yes	Thero	1573
Yes		c	Yes	a	a	c	Yes	Yes	Yes	a	a	a	Yes	Yes	Bamandanga	1574
Yes			Yes	a	a	c	Yes	Yes	Yes	a	a	a	Yes	Yes	Kalachhara	1575
Yes			Yes	a	a	c	Yes	Yes	c	a	a	b	Yes	Yes	Benipur	1576
Yes		c	Yes	a	a	b	Yes	a	c	b	b	a	Yes	Yes	Jagannathbati	1577
Yes	a	c	Yes	b	b	c	Yes	a	c	a	a	c	Yes	Yes	Sanka	1578
Yes	a	a	Yes	a	a	c	Yes	Yes	c	a	a	Yes	Yes	Yes	Okardaha	1579
Yes	a	a	Yes	a	a	c	Yes	Yes	c	b	b	c	Yes	Yes	Sahana	1580
Yes	Yes	a	Yes	a	b	b	Yes	Yes	c	a	b	b	Yes	Yes	Madhabpur	1581
Yes	Yes	a	Yes	Yes	Yes	b	Yes	Yes	c	Yes	Yes	Yes	Yes	Yes	Duttapur	1582
Yes	Yes	a	Yes	a	a	b	Yes	Yes	Yes	b	b	b	Yes	Yes	Khoragari	1583
Yes	b	c	Yes	a	a	b	Yes	Yes	c	b	b	b	Yes	Yes	Adan	1584
Yes		c	Yes	a	a	c	Yes	Yes	c	b	b	b	Yes	Yes	Bankagachha	1585
Yes		b	Yes	a	a	c	Yes	Yes	c	b	b	b	Yes	Yes	Danpatipur	1586
Yes			Yes	Yes	Yes	Yes	Yes	Yes	Yes	Yes	Yes	a	Yes	Yes	Chanditala	1587
Yes		c	c	a	a	c	Yes	a	c	a	a	a	Yes	Yes	Makhalpara	1588
Yes		c	Yes	a	a	c	Yes	Yes	Yes	a	a	a	Yes	Yes	Khanpur	1589
Yes	Yes	c	Yes	a	a	c	Yes	Yes	c	Yes	Yes	a	Yes	Yes	Eklakhi	1590
Yes			Yes	a	a	c	Yes	a	c	a	a	a	Yes	Yes	Beledanga	1591

19 5 0 18 2 2 1 20 15 5 3 3 2 19 20 : Block T O T A L

Nearest Town		Land Use							
		Area under different types of land use (in hectares rounded up to one decimal place)							
Name	Distance range code i.e. a for < 5 Kms, b for 5-10 Kms and c for 10+ kms .	Forests	Area under Non-agricultural Uses	Barren and Un-cultivable land	Permanent Pastures and Other Grazing Lands	Land Under Miscellaneous Tree Crops etc.	Culturable Waste Land	Name of Village	Serial Number
102	103	104	105	106	107	108	109	2	1

uttarpara	b	0	20.8	0	0	0	16.7	Gokulpur	1572
uttarpara	b	0	37.6	0	0	0	35.4	Thero	1573
uttarpara	b	0	38.5	0	0	0	0	Bamandanga	1574
UTTARPARA	b	0	86.5	0	0	0	6.1	Kalachhara	1575
UTTARPARA	b	0	10	0	0	0	7.7	Benipur	1576
UTTARPARA	b	0	14	0	0	0	9.6	Jagannathbati	1577
SERAMPUR	b	0	1.4	0	0	0	4.4	Sanka	1578
serampur	b	0	14.5	0	0	0	4	Okardaha	1579
SERAMPUR	b	0	20.1	0	0	0	4.1	Sahana	1580
SERAMPUR	b	0	31.7	0	0	0	0	Madhabpur	1581
UTTARPARA	b	0	29.7	0	0	0	0	Duttapur	1582
UTTARPARA	b	0	17.7	0	0	0	0	Khoragari	1583
SERAMPUR	b	0	41	0	0	0	24.7	Adan	1584
UTTARPARA	b	0	18	0	0	0	4	Bankagachha	1585
UTTARPARA	b	0	3.3	0	0	0	5	Danpatipur	1586
UTTARPARA	b	0	8.2	0	0	0	43.5	Chanditala	1587
UTTARPARA	b	0	22.8	0	0	0	8.9	Makhalpara	1588
UTTARPARA	b	0	40.5	0	0	0	12.6	Khanpur	1589
UTTARPARA	b	0	30.2	0	0	0	11.6	Eklakhi	1590
UTTARPARA	b	0	21.4	0	0	0	12.1	Beledanga	1591
0	0	0	507.9	0	0	0	210.4	: Block T O T A L	

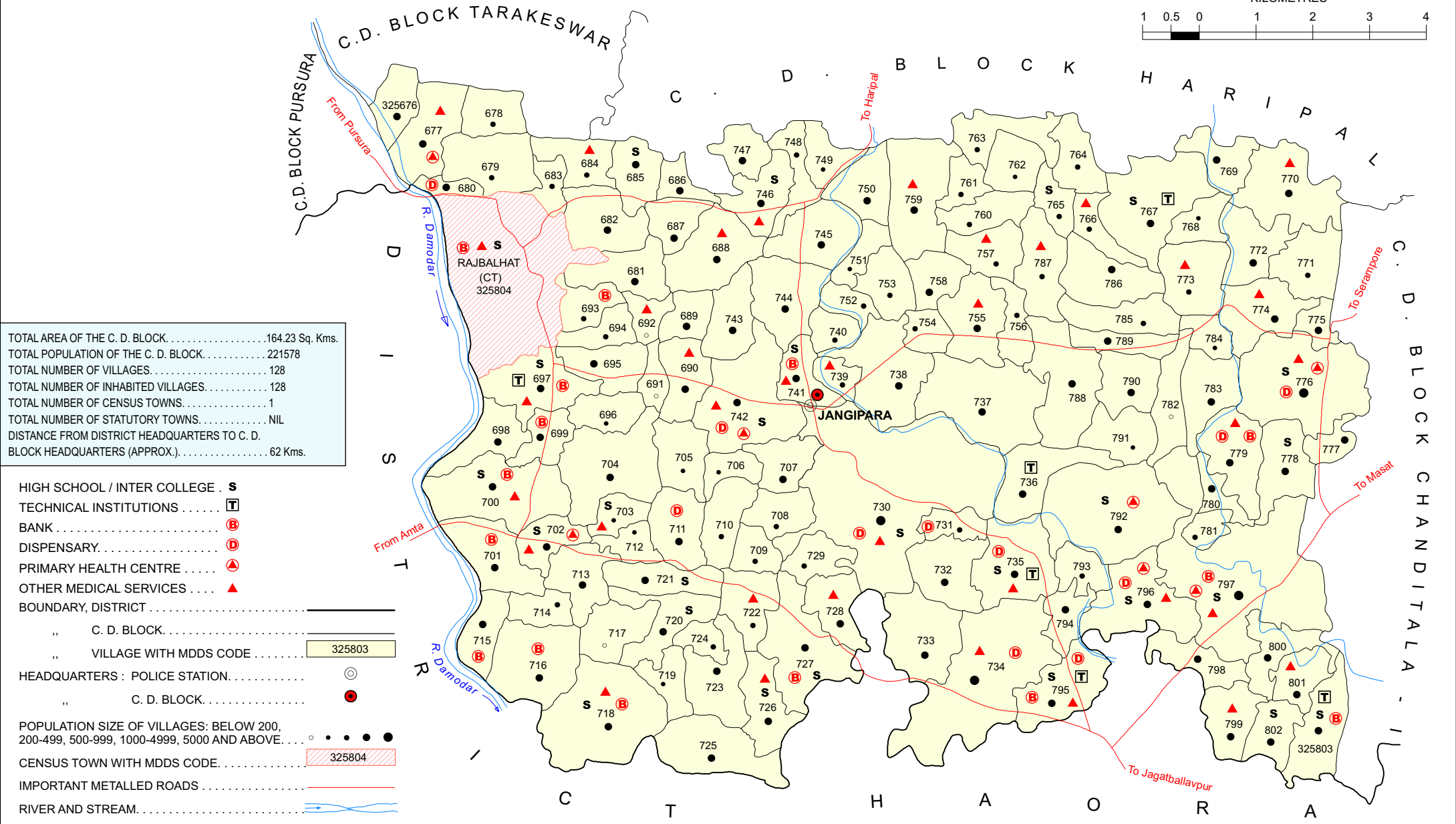
Land Use											
Area under different types of land use (in hectares rounded up to one decimal place)							Area irrigated by source (in hectare).				
Serial Number	Name of Village	Fallow lands other than current fallows	Current Fallows	Net Area Sown	Total Irrigated Land Area	Total Un-irrigated Land Area	Canals (C)	Wells/Tube-wells(W/TW)	Tanks/Lakes(T/L)	Water Falls(WF)	Others(O)
1	2	110	111	112	113	114	115	116	117	118	119
1572	Gokulpur	0	0	157.7	141.2	16.6	61.6	64.3	15.3	0	0
1573	Thero	0	0	98.3	98.3	0	2.1	64	32.2	0	0
1574	Bamandanga	0	0	117.1	116.4	0.6	55.7	49.8	10.9	0	0
1575	Kalachhara	0	0	214	214	0	115.8	76.4	21.8	0	0
1576	Benipur	0	0	26.1	7.3	18.8	0	7.3	0	0	0
1577	Jagannathbati	0	0	35.7	27.3	8.4	10.5	14.5	2.3	0	0
1578	Sanka	0	0	57.6	22.7	34.9	16.1	4.1	2.5	0	0
1579	Okardaha	0	0	86.2	35.3	50.9	0	21.8	13.5	0	0
1580	Sahana	0	0	60	29.8	30.2	0	16	13.8	0	0
1581	Madhabpur	0	0	116.8	103	13.8	46	50.1	2.6	0	4.3
1582	Duttapur	0	0	81.5	77.1	4.3	21	43	4	0	9.1
1583	Khoragari	0	0	53.2	49.2	4	5	38	4	0	2.1
1584	Adan	0	0	41.1	19.6	21.5	11.4	0	8.2	0	0
1585	Bankagachha	0	0	26.7	7	19.7	0	7	0	0	0
1586	Danpatipur	0	0	63	19.6	43.4	0	0	19.6	0	0
1587	Chanditala	0	0	62.3	34.9	27.4	1.1	16.8	17	0	0
1588	Makhalpara	0	0	66.4	53.4	13	10.5	28.3	14.6	0	0
1589	Khanpur	0	0	50.5	43.9	6.6	8.1	30.1	5.7	0	0
1590	Eklakhi	0	0	58.5	36	22.5	7	14	15	0	0
1591	Beledanga	0	0	57.7	47.7	10	0	40	7.7	0	0
Block T O T A L :		0	0	1530.4	1183.7	346.6	371.9	585.5	210.7	0	0

Name of three most important commodities manufactured			Name of Village	Serial Number
First	Second	Third		
120	121	122	2	1

Gokulpur	1572
Thero	1573
Bamandanga	1574
Kalachhara	1575
Benipur	1576
Jagannathbati	1577
Sanka	1578
Okardaha	1579
Sahana	1580
Madhabpur	1581
Duttapur	1582
Khoragari	1583
Adan	1584
Bankagachha	1585
Danpatipur	1586
Chanditala	1587
Makhalpara	1588
Khanpur	1589
Eklakhi	1590
Beledanga	1591

: Block T O T A L

INDIA
WEST BENGAL
C. D. BLOCK JANGIPARA
DISTRICT HUGLI



TOTAL AREA OF THE C. D. BLOCK	164.23 Sq. Kms.
TOTAL POPULATION OF THE C. D. BLOCK	221578
TOTAL NUMBER OF VILLAGES	128
TOTAL NUMBER OF INHABITED VILLAGES	128
TOTAL NUMBER OF CENSUS TOWNS	1
TOTAL NUMBER OF STATUTORY TOWNS	NIL
DISTANCE FROM DISTRICT HEADQUARTERS TO C. D. BLOCK HEADQUARTERS (APPROX.)	62 Kms.

HIGH SCHOOL / INTER COLLEGE .	S
TECHNICAL INSTITUTIONS	T
BANK	B
DISPENSARY	D
PRIMARY HEALTH CENTRE	A
OTHER MEDICAL SERVICES	▲
BOUNDARY, DISTRICT	—
" C. D. BLOCK	—
" VILLAGE WITH MDDS CODE	325803
HEADQUARTERS : POLICE STATION	●
" C. D. BLOCK	●
POPULATION SIZE OF VILLAGES: BELOW 200, 200-499, 500-999, 1000-4999, 5000 AND ABOVE	○ ● ● ● ●
CENSUS TOWN WITH MDDS CODE	325804
IMPORTANT METALLED ROADS	—
RIVER AND STREAM	—

Alphabetical List of Villages

Name of the CD Block : Jangipara

CD Block Code (2011) : 0200

Sl. No.	Name of the Village	PLCN 2001	MDDS PLCN 2011
1	2	3	4
1	Ajodhya	01945200	325742
2	Akuti	01941500	325705
3	Amarpur	01949500	325785
4	Anarbati	01939800	325688
5	Arabindapur	01939900	325689
6	Atpur	01945600	325746
7	Baganda	01950600	325796
8	Baidyagari	01941800	325708
9	Bakcha	01947900	325769
10	Bamnagar	01945400	325744
11	Basantapur	01949900	325789
12	Beli	01945000	325740
13	Belpara	01949300	325783
14	Bhandarhati	01942100	325711
15	Bhimpur	01948300	325773
16	Bhurkul	01947100	325761
17	Bilara	01939500	325685
18	Bilaspur	01942300	325713
19	Binodbati	01940100	325691
20	Bira Chak	01942700	325717
21	Bishnupur	01946200	325752
22	Borhal	01943700	325727
23	Budul Badul Hati	01942000	325710
24	Chaiman Chak	01940200	325692
25	Chak Barada	01949200	325782
26	Chakpur	01944200	325732
27	Chandanpur	01941700	325707
28	Chandinagar	01946000	325750
29	Chandrahati	01946800	325758
30	Chaurpur	01947800	325768
31	Chechua Dingalhati	01950200	325792
32	Dakshin Dilakash	01943000	325720
33	Dakshin Dogachhia	01941300	325703
34	Dakshin Gultia	01940300	325693
35	Dakshindihi	01948800	325778
36	Dharmmapur	01945900	325749
37	Dhitpur	01950800	325798
38	Dogachhia	01941400	325704
39	Furfura	01948600	325776
40	Gabtala	01942900	325719
41	Ganeshbati	01950500	325795
42	Ghanashyampur	01946600	325756
43	Gopalnagar	01948500	325775
44	Gopalpur	01939200	325682
45	Gultia	01939100	325681

Alphabetical List of Villages

Name of the CD Block : Jangipara

CD Block Code (2011) : 0200

Sl. No.	Name of the Village	PLCN 2001	MDDS PLCN 2011
1	2	3	4
46	Guti Atra	01941200	325702
47	Hariharpur	01940800	325698
48	Harirampur	01944300	325733
49	Hazipur	01948200	325772
50	Hijali	01949700	325787
51	Hosenpur	01948700	325777
52	Ichhabati	01946100	325751
53	Ilampur	01942200	325712
54	Jabni	01940600	325696
55	Jalgari	01946700	325757
56	Jagannathpur	01944700	325737
57	Jangipara	01945100	325741
58	Jhanda	01938900	325680
59	Kamdebpur	01950400	325794
60	Kanaipur	01949600	325786
61	Kandar Panagar	01943400	325724
62	Kaparpur	01950300	325793
63	Kashipur	01948000	325770
64	Khanda Kshetra	01942400	325714
65	Khurigachhi	01943200	325722
66	Kodalipoa	01951000	325800
67	Kotalpur	01944400	325734
68	Krishnanagar	01944000	325730
69	Krishnapur	01947600	325766
70	Kulakash	01943300	325723
71	Kuliara	01938800	325679
72	Kumarbazar	01945800	325748
73	Lakshmanpur	01951300	325803
74	Lohagachhi	01939600	325686
75	Madhabpur	01944900	325739
76	Maheshpur	01947300	325763
77	Mahestikuri	01950100	325791
78	Majurkha	01947200	325762
79	Mandalika	01950700	325797
80	Mandaran Dilakash	01943100	325721
81	Masinan	01946300	325753
82	Mathurabati	01943900	325729
83	Mirpur	01939300	325683
84	Mohanbati	01944100	325731
85	Mohanpur	01950000	325790
86	Morhal	01938600	325677
87	Mukundapur	01938700	325678
88	Nabagram	01940500	325695
89	Neramadhabpur	01946400	325754
90	Nikash	01943600	325726

Alphabetical List of Villages

Name of the CD Block : Jangipara

CD Block Code (2011) : 0200

Sl. No.	Name of the Village	PLCN 2001	MDDS PLCN 2011
1	2	3	4
91	Nilarpur	01947700	325767
92	Palgachha	01945700	325747
93	Panchberia	01950900	325799
94	Paschim Durgapur	01941900	325709
95	Paschim Gobindapur	01943500	325725
96	Pashpur	01942600	325716
97	Prasadpur	01944500	325735
98	Purbba Durgapur	01948400	325774
99	Purbba Gobindapur	01944600	325736
100	Radhaballabhpur	01941600	325706
101	Radhanagar	01946900	325759
102	Rahimpur	01940700	325697
103	Raipur	01945300	325743
104	Rajhati	01939400	325684
105	Rajibpur	01949100	325781
106	Ramchandrapur	01948100	325771
107	Ramnagar	01949400	325784
108	Rampara	01948900	325779
109	Ranibazar	01939700	325687
110	Ranjapur	01942800	325718
111	Rasidpur	01941000	325700
112	Raspur	01946500	325755
113	Santanpur	01947000	325760
114	Santoshpur	01949800	325788
115	Satghara	01943800	325728
116	Senpur	01942500	325715
117	Seoraberia	01951200	325802
118	Shib Chak	01938500	325676
119	Shirampur	01944800	325738
120	Shrihatta	01947400	325764
121	Singti	01941100	325701
122	Soari	01940900	325699
123	Somnagar	01947500	325765
124	Sonamaguri	01951100	325801
125	Tara	01945500	325745
126	Tarajol	01940000	325690
127	Toralpur	01949000	325780
128	Tripan	01940400	325694

Census of India 2011
Amenities and Land use

Serial Number	Name of Village	Location code no.	Total area of the village (in hectares rounded up to one decimal place)	Total population (2011 census)	Number of households (2011 census)	Number of educational amenities available in village, the distance range code viz; a for 0-5 kms, b for 5-10 kms, c for 10+ kms of nearest place where facility is available							
						Pre-Primary school (PP)	Primary school (P)	Middle school (M)	Secondary School (S)	Senior Secondary school (SS)	Degree college of arts science & commerce (ASC)	Engineering college(EC)	Medical college (MC)
1	2	3	4	5	6	7	8	9	10	11	12	13	14

Name of District:-Hugli

Name of CD Block:-Jangipara

1592	Shib Chak	325676	88.2	1252	265	2	2	1	a	b			
1593	Morhal	325677	137.6	3092	697	2	2	1	a	b			
1594	Mukundapur	325678	93.9	678	152	1	1	a	a	a	b		
1595	Kuliara	325679	134.8	915	208	1	1	a	a	a	b		
1596	Jhanda	325680	54.6	1061	255	2	2	a	a	a	b		
1597	Gultia	325681	119.4	1415	340	1	1	a	a	a	b		
1598	Gopalpur	325682	143.3	2093	475	2	2	a	a		b		
1599	Mirpur	325683	56.7	897	196	2	2	a	a	a	b	b	c
1600	Rajhati	325684	82.2	904	200	1	1	a	a	a			
1601	Bilara	325685	106.4	1674	371	1	1	1	1	a	b	b	c
1602	Lohagachhi	325686	76.1	1028	229	1	1	1					
1603	Ranibazar	325687	66.4	1546	353	2	2						
1604	Anarbati	325688	160.7	2412	624	1	1	a	a	a	a	a	c
1605	Arabindapur	325689	68.8	1175	281	1	1	1					
1606	Tarajol	325690	104.8	1700	396	2	2	a	a	a	a	c	c
1607	Binodhati	325691	44.1	61	12	a	a		a	a	a	c	c
1608	Chaiman Chak	325692	45.3	140	32	a	a	a	a	a	a		
1609	Dakshin Gultia	325693	64.4	745	191	1	1	a	a	b			
1610	Tripan	325694	63.2	648	136	1	1	a	a	a	b	b	
1611	Nabagram	325695	105.6	2208	451	2	2	a	a	a	b		
1612	Jabni	325696	77.3	280	67	1	1	a	a	a	b		
1613	Rahimpur	325697	154.2	3483	786	3	3	1	1	1	b	b	
1614	Hariharpur	325698	104.4	1246	265	1	1	a	a	a	b		
1615	Soari	325699	73.2	1029	237	1	1	a	a	a	b		
1616	Rasidpur	325700	245.2	4325	1022	5	5	2	1	a	a	a	
1617	Singti	325701	157.8	2332	514	1	1	a	a	a	b		
1618	Guti Atra	325702	79.3	1784	398	3	3	1	1	1	b		
1619	Dakshin Dogachhia	325703	54.6	396	98	6	6	3	2	2	a		
1620	Dogachhia	325704	231.5	1580	340	1	1	a	a	a		b	
1621	Akuti	325705	100.4	490	119	1	1	1	a	a	a		
1622	Radhaballabhpur	325706	55	402	97	a	a	a	a	a	a	a	c
1623	Chandanpur	325707	90.6	1969	478	1	1	a	a	a	a	a	c
1624	Baidyagari	325708	78.9	665	144	2	2	a	a	a	a		
1625	Paschim Durgapur	325709	56.7	539	133	1	1						
1626	Budul Badul Hati	325710	106	884	198	1	1	a	a	a	b		
1627	Bhandarhati	325711	111.7	1318	292	1	1	a	a	a	a		
1628	Ilampur	325712	52.6	396	98	1	1	a	a	a	b		
1629	Bilaspur	325713	110.5	1646	372	1	1	a	a	a	b		
1630	Khanda Kshetra	325714	60.7	793	165	2	2	a	a	a			
1631	Senpur	325715	105.2	1851	423	2	2	a	a	a	b		
1632	Pashpur	325716	196.7	2792	608	2	2	a	a	a			
1633	Bira Chak	325717	104	4	1	b	a	a	a	a			
1634	Ranjapur	325718	277.6	3318	726	2	2	1	1				

- Village Directory

(As in 2009)

le. (If not available within the < 5 Kms, b for 5-10 Kms and c cility is available is given).						Number of Medical Amenities available. (If not available within the village , the distance range code viz; a for < 5 Kms, b for 5-10 Kms and c for 10+ kms of nearest place where facility is available is given).						Name of Village	Serial Number					
Management institute (MI)	Polytechnic (Pt)	Vocational training school /ITI	Non-formal training centre (NFTC)	Special school for disabled (SSD)	Others (specify)	Community health centre (CHC)	Primary health centre (PHC)	Primary health sub centre (PHS)	Maternity and child welfare centre (MCW)	T.B. clinic (TBC)	Hospital-allopathic (HA)			Hospital-alternative medicine (HO)	Dispensary (D)	Veterinary hospital (VH)	Mobile health clinic (MHC)	Family welfare centre (FWC)
15	16	17	18	19	20	21	22	23	24	25	26	27	28	29	30	31	2	1

Location CodeNo:-338

Location CodeNo:-0200

		b				c	b	a	c	c	c							Shib Chak	1592
		a				c		1	1	c	c	c						Morhal	1593
		a				b	a	a	b		b							Mukundapur	1594
						c	a	a	c		c							Kuliara	1595
		a				b	a	a	a	b	a	b		1			a	Jhanda	1596
		a				a												Gultia	1597
																		Gopalpur	1598
c	c		a			b	b	b	b	c	b	b	b	b				Mirpur	1599
									1									Rajhati	1600
c			a															Bilara	1601
																		Lohagachhi	1602
																		Ranibazar	1603
c			b			c	a		1	c	a	a	a	a				Anarbati	1604
																		Arabindapur	1605
		b							1									Tarajol	1606
c	c	a				a	a	a	a		a		a	a				Binodhati	1607
		a					a		1									Chaiman Chak	1608
		a					a											Dakshin Gultia	1609
		a																Tripan	1610
		a																Nabagram	1611
		a							a									Jabni	1612
		1				b	a		1									Rahimpur	1613
		a					a	a										Hariharpur	1614
		a					a	a									a	Soari	1615
						b	a		1	a	a							Rasidpur	1616
		a					a	a										Singti	1617
		a						1	1									Guti Atra	1618
							a		1		a							Dakshin Dogachhia	1619
		a					b	a			a							Dogachhia	1620
							a	a			a							Akuti	1621
c	c	c	c	c	c	b	a	a	a	a	a		a	a			a	Radhaballabhpur	1622
c		c	c	c		b	a	a	a	a	a		a	a			a	Chandanpur	1623
																		Baidyagari	1624
																		Paschim Durgapur	1625
							a	a			a							Budul Badul Hati	1626
							a	a			a		1	a				Bhandarhati	1627
							a	a			b							Ilampur	1628
		a					a	a									a	Bilaspur	1629
		a					a	a									1	Khanda Kshetra	1630
		a					a	a										Senpur	1631
		b					a	b										Pashpur	1632
		b					a	b										Bira Chak	1633
		b					a		1									Ranjapur	1634

Serial Number	Name of Village	Number of Non-Government Medical Amenities available.							Availability of drinking water - Yes / No							
		Charitable non Govt. hospital/Nursing home.	Medical practitioner with MBBS Degree	Medical practitioner with other degree	Medical practitioner with no degree	Traditional practitioner and faith healer	Medicine Shop	Others	Tap water (Treated/Untreated)	Well water (Covered / Uncovered well)	Hand Pump	Tube wells / Bore well	Spring	River / Canal	Tank / Pond / Lake	Others
1	2	32	33	34	35	36	37	38	39	40	41	42	43	44	45	46

1592	Shib Chak	0	0	1	0	0	0	0	No	No	Yes	No	No	Yes	Yes	No
1593	Morhal	0	1	0	1	0	0	0	No	No	Yes	No	No	Yes	Yes	No
1594	Mukundapur	0	0	0	2	0	0	0	No	No	Yes	No	No	Yes	Yes	No
1595	Kuliara	0	1	0	2	0	0	0	No	No	Yes	No	No	Yes	Yes	No
1596	Jhanda	0	0	0	1	0	0	0	No	No	Yes	No	No	Yes	Yes	No
1597	Gultia	0	2	1	2	0	0	0	Yes	Yes	Yes	Yes	No	No	Yes	No
1598	Gopalpur	0	0	0	0	0	0	0	No	No	Yes	No	No	Yes	Yes	No
1599	Mirpur	0	0	0	0	0	0	0	No	No	Yes	No	No	Yes	Yes	No
1600	Rajhati	0	0	0	0	0	0	0	No	No	Yes	No	No	Yes	Yes	No
1601	Bilara	0	0	0	0	0	0	0	No	No	Yes	No	No	Yes	Yes	No
1602	Lohagachhi	0	0	0	0	0	0	0	No	No	Yes	No	No	Yes	Yes	No
1603	Ranibazar	0	0	0	0	0	0	0	No	No	Yes	No	No	Yes	Yes	No
1604	Anarbati	0	0	0	0	0	0	0	No	No	Yes	No	No	No	Yes	No
1605	Arabindapur	0	0	0	0	0	0	0	No	No	Yes	No	No	Yes	Yes	No
1606	Tarajol	0	0	0	0	0	1	0	No	No	Yes	No	No	Yes	Yes	No
1607	Binodhati	0	0	0	0	0	0	0	No	No	Yes	Yes	No	Yes	Yes	No
1608	Chaiman Chak	0	0	1	2	0	3	0	No	Yes	No	No	No	Yes	Yes	No
1609	Dakshin Gultia	0	13	4	3	0	3	0	Yes	Yes	Yes	Yes	No	No	Yes	No
1610	Tripan	0	1	0	1	0	0	0	No	Yes	Yes	Yes	No	Yes	Yes	No
1611	Nabagram	0	5	0	2	0	0	0	No	Yes	Yes	No	No	Yes	Yes	No
1612	Jabni	0	1	0	1	0	0	0	No	Yes	Yes	Yes	No	No	Yes	No
1613	Rahimpur	0	4	2	2	0	2	0	No	Yes	Yes	Yes	No	Yes	Yes	No
1614	Hariharpur	0	0	1	0	0	0	0	No	Yes	Yes	Yes	No	Yes	Yes	No
1615	Soari	0	0	1	0	0	0	0	No	Yes	Yes	Yes	No	No	Yes	No
1616	Rasidpur	0	0	2	8	1	1	0	No	Yes	Yes	Yes	No	Yes	Yes	No
1617	Singti	1	4	3	1	0	6	0	No	Yes	Yes	Yes	No	Yes	Yes	No
1618	Guti Atra	0	1	0	0	0	0	0	No	Yes	Yes	Yes	No	No	Yes	No
1619	Dakshin Dogachhia	0	0	0	0	0	0	0	No	No	Yes	No	No	Yes	Yes	No
1620	Dogachhia	0	0	0	0	0	0	0	No	Yes	Yes	Yes	No	Yes	Yes	No
1621	Akuti	0	1	0	0	0	0	0	No	No	Yes	No	No	Yes	Yes	No
1622	Radhaballabhpur	0	0	0	0	0	0	0	No	No	Yes	No	No	Yes	Yes	No
1623	Chandanpur	0	0	0	0	0	2	0	Yes	No	Yes	No	No	Yes	Yes	No
1624	Baidyagari	0	0	0	0	0	0	0	No	No	Yes	No	No	No	Yes	No
1625	Paschim Durgapur	0	0	0	10	0	0	0	No	No	Yes	No	No	Yes	Yes	No
1626	Budul Badul Hati	0	0	0	0	0	0	0	No	No	Yes	No	No	Yes	Yes	No
1627	Bhandarhati	0	0	0	0	0	0	0	No	No	Yes	No	No	Yes	Yes	No
1628	Ilampur	0	0	1	0	0	0	0	No	Yes	Yes	No	No	Yes	Yes	No
1629	Bilaspur	0	0	1	1	0	1	0	No	No	Yes	Yes	No	Yes	Yes	No
1630	Khanda Kshetra	0	0	0	0	0	0	0	No	Yes	Yes	Yes	No	Yes	Yes	No
1631	Senpur	0	0	0	0	0	0	0	No	Yes	Yes	Yes	No	Yes	Yes	No
1632	Pashpur	0	0	1	2	0	1	0	No	Yes	Yes	Yes	No	Yes	Yes	No
1633	Bira Chak	0	0	0	0	0	0	0	No	No	Yes	Yes	No	Yes	Yes	No
1634	Ranjapur	0	0	0	2	0	0	0	No	Yes	Yes	Yes	No	No	Yes	No

Availability of toilet & others Yes / No				Communication and transport facilities (If amenities available code -Yes is given except for Village Pin Code ,If not available within the village , the distance range code viz; a for < 5 Kms, b for 5-10 Kms and c for 10+ kms of nearest place where facility is available is given).								
Community toilet including bath.	Community toilet excluding bath.	Rural sanitary mart or sanitary hardware outlet available near the village.	Community bio- gas or recycle of waste for productive use.	Post office(PO)	Sub post office (SPO)	Post & Telegraph office (P&TO)	Village Pin Code	Telephones (Land lines)	Public call office (PCO)	Mobile phone coverage	Name of Village	Serial Number
47	48	49	50	51	52	53	54	55	56	57	2	1

No	No	No	No	a	a	b	712401	Yes	Yes	Yes	Shib Chak	1592
No	No	No	No	a	a	a	712408	Yes	Yes	Yes	Morhal	1593
No	No	No	No			c	712408	Yes	Yes	Yes	Mukundapur	1594
No	No	No	No	a	a	a	712408	Yes	Yes	Yes	Kuliara	1595
No	No	No	No	a	a	a	712408	Yes	Yes	Yes	Jhanda	1596
No	Yes	No	No	a		a	712408	Yes	b	Yes	Gultia	1597
No	No	No	No			a	712701	Yes	Yes	Yes	Gopalpur	1598
No	No	No	No			b	712408	Yes	Yes	a	Mirpur	1599
No	No	No	No			b	712403	Yes	Yes	Yes	Rajhati	1600
No	No	No	No	a	b	b	712403	Yes	Yes	Yes	Bilara	1601
No	No	No	No			b	712424	Yes	Yes	Yes	Lohagachhi	1602
No	No	No	No			b	712424	Yes	a	Yes	Ranibazar	1603
No	No	No	No			b	712424	Yes	Yes	Yes	Anarbati	1604
No	No	No	No			b	712404	Yes	Yes	Yes	Arabindapur	1605
No	No	No	No			b	712404	Yes	Yes	Yes	Tarajol	1606
No	No	Yes	No	a	a	a	712408	Yes	a	Yes	Binodbati	1607
No	Yes	No	No			b	712404	Yes	b	Yes	Chaiman Chak	1608
No	Yes	No	No	a	a	a	712424	Yes	Yes	Yes	Dakshin Gultia	1609
No	Yes	No	No	a		a	712408	Yes	b	Yes	Tripan	1610
No	Yes	No	No	a	a	a	712408	Yes	Yes	Yes	Nabagram	1611
No	Yes	No	No	a		a	712408	Yes	b	Yes	Jabni	1612
No	Yes	No	No	a	Yes	a	712408	Yes	Yes	Yes	Rahimpur	1613
No	No	No	No	b	a	b	712408	a	a	Yes	Hariharpur	1614
No	No	No	No	b	a	b	712408	Yes	Yes	Yes	Soari	1615
No	Yes	No	No	b	Yes	b	712408	Yes	Yes	Yes	Rasidpur	1616
No	Yes	No	No	b	a	b	712408	Yes	Yes	Yes	Singti	1617
No	No	No	No	b	Yes	b	712408	Yes	Yes	Yes	Guti Atra	1618
No	No	No	No			b	712408	a	b	b	Dakshin Dogachhia	1619
No	Yes	No	No	a	a	b	712408	a	a	Yes	Dogachhia	1620
No	No	No	No			b	712404	Yes	Yes	Yes	Akuti	1621
No	No	No	No	a	a	a	712404	a	a	Yes	Radhaballabhpur	1622
No	No	Yes	No	Yes		Yes	712404	Yes	Yes	Yes	Chandanpur	1623
No	No	No	No			b	712404	Yes	Yes	Yes	Baidyagari	1624
No	No	No	No			a	712706	Yes	Yes	Yes	Paschim Durgapur	1625
No	No	No	No	a	a	b	712404	b	a	Yes	Budul Badul Hati	1626
No	No	No	No	a	a	b	712404	Yes	a	Yes	Bhandarhati	1627
No	No	No	No	b	a	b	712404	Yes	a	Yes	Ilampur	1628
No	No	No	No	b	a	c	712408	a	a	Yes	Bilaspur	1629
No	No	No	No	b	a	c	712408	Yes	Yes	Yes	Khanda Kshetra	1630
No	No	No	No	b	a	c	712404	Yes	a	a	Senpur	1631
No	Yes	No	No	b	Yes	c	712408	Yes	Yes	Yes	Pashpur	1632
No	No	No	No	b	a	c	712408	a	a	Yes	Bira Chak	1633
No	No	No	No	a		b	712404	Yes	Yes	Yes	Ranjapur	1634

Communication and transport facilities (If amenities available code -Yes is given except for Village Pin Code ,If not available within the village , the distance range code viz; a for < 5 Kms, b for 5-10 Kms and c for 10+ kms of nearest place where facility is available is given).												Village connected to highway (If amenities available code viz; a for < 5 Kms, b for 5-10 Kms and c for 10+ kms of nearest place where facility is available is given).				
Serial Number	Name of Village	Internet cafes/ Common service centre (CSC)	Private courier facility	Bus service (Public & Private)	Railway stations	Auto/Modified Autos	Taxis and Vans	Tractors	Cycle-pulled rickshaws(Manual & Machine driven)	Carts driven by animals	Sea /River ferry service	Connected to national highway(NH)	Connected to state highway(SH)	Connected to major district road (MDR)	Connected to others district road	Pucca roads
1	2	58	59	60	61	62	63	64	65	66	67	68	69	70	71	72

1592	Shib Chak	a	b	b	c	a	Yes	a	Yes	a	Yes					a
1593	Morhal	a	b	a	c	a	Yes	Yes	Yes	c	Yes					a
1594	Mukundapur	b	b	b	b	b	Yes	c	Yes	c	b					a
1595	Kuliara	a	b	a	c	a	Yes	c	Yes	c	b					a
1596	Jhanda	a	b	a	c	a	Yes	a	Yes	c	Yes	b	b	a	a	
1597	Gultia	c	b	b	c	a	Yes	c	Yes	c	Yes	c	c	Yes	a	
1598	Gopalpur	c	b	Yes	c	b	Yes	b	Yes	c	b				Yes	a
1599	Mirpur	b	b	a	c	a	Yes	b	Yes	c	c					a
1600	Rajhati	c	c	a	c	b	Yes	c	Yes	c	c					a
1601	Bilara	a	b	Yes	c	a	Yes	b	Yes	c	c	c			Yes	b
1602	Lohagachhi	b	c	Yes	c	b	Yes	a	Yes	c	c				Yes	b
1603	Ranibazar	b	c	Yes	b	a	Yes	b	Yes	c	c				Yes	b
1604	Anarbati	b	b	a	b	a	a	b	Yes	c	c					a
1605	Arabindapur	b	c	Yes	b	a	Yes	b	Yes	c	b				Yes	a
1606	Tarajol	Yes	b	Yes	c	b	Yes	b	Yes	c	c				Yes	a
1607	Binodhati	a	a	Yes	c	c	Yes	Yes	Yes	c	c	c	b	Yes	Yes	
1608	Chaiman Chak	b	b	a	c	b	Yes	b	Yes	c	c	c	c	Yes	a	
1609	Dakshin Gultia	b	b	Yes	c	b	Yes	a	Yes	c	c	c	c	Yes	b	
1610	Tripan	a	b	a	c	b	Yes	a	Yes	c	c	c	c	Yes	a	
1611	Nabagram	Yes	b	Yes	c	a	Yes	b	Yes	c	c	c	c	Yes	a	
1612	Jabni	a	b	a	c	a	Yes	b	Yes	c	c	c	c	Yes	a	
1613	Rahimpur	a	b	Yes	c	b	Yes	a	Yes	c	b	c	c	Yes	Yes	
1614	Hariharpur	a	b	a	c	a	Yes	a	Yes	c	b	c	c	a	a	
1615	Soari	a	b	Yes	c	a	Yes	a	Yes	c	b	c	c	a	Yes	
1616	Rasidpur		b	Yes	c	Yes	Yes	Yes	Yes	c	b	c	c	a	Yes	
1617	Singti	a	b	Yes	c	a	Yes	b	Yes	c	b	c	c	Yes	Yes	
1618	Guti Atra	a	b	Yes	c	Yes	Yes	a	a	c	b	c	c	Yes	Yes	
1619	Dakshin Dogachhia	Yes	c	a	c	b	a	a	Yes	c	a				a	
1620	Dogachhia	a	a	a	c	b	Yes	a	Yes	c	b	c	c	a	a	
1621	Akuti	a	b	a	c	a	a	Yes	Yes	c	b				a	
1622	Radhaballabhpur	a	a	a	c	a	a	a	Yes	c	b	c	c	Yes	a	
1623	Chandanpur	a	a	a	c	a	a	b	Yes	c	b	c	c	Yes	Yes	
1624	Baidyagari	b	b	a	c	a	a	Yes	Yes	c	b				a	
1625	Paschim Durgapur	b	b	a	c	a	a	b	Yes	c	b				a	
1626	Budul Badul Hati	a	b	a	c	a	a	b	Yes	c	b				b	
1627	Bhandarhati	a	a	a	b	a	a	Yes	Yes	c	a	a	a		Yes	
1628	Ilampur	a	a	a	c	b	a	b	Yes	c	a				Yes	
1629	Bilaspur	a	a	a	c	Yes	Yes	Yes	Yes	c	c	a	a	a	a	
1630	Khanda Kshetra	a	b	a	c	a	Yes	Yes	Yes	c	b	c	c	a	Yes	Yes
1631	Senpur	b	a	a	c	Yes	Yes	Yes	Yes	c	b	c	c	Yes	Yes	
1632	Pashpur	b	b	a	c	b	Yes	a	Yes	c	c	c	c	b	Yes	
1633	Bira Chak	b	b	a	c	b	a	a	a	c	c	c	c	b	a	
1634	Ranjapur	b	b	b	c	b	Yes	Yes	Yes	c	c			b	Yes	

ys,village roads, banks & credit societies
 :-Yes is given, If not available within the
 code viz; a for < 5 Kms, b for 5-10 Kms
 place where facility is available is given).

Availability of miscellaneous facilities (If amenities available code -Yes is given, If not
 available within the village , the distance range code viz; a for < 5 Kms, b for 5-10 Kms
 and c for 10+ kms of nearest place where facility is available is given).

Kutchcha roads	Water bounded macadam(WBM) roads	Navigable waterway (river/canal)(NW)	Footpaths (FP)	Commercial & Co-operative Banks	ATM	Agricultural Credit Societies	Self-Help Group (SHG)	Public distribution system (PDS) shop	Mandis / Regular market	Weekly Haat	Agricultural marketing society	Integrated Child Development Scheme (Nutritional Centres)	Anganwadi Centre (Nutritional Centres)	Others (Nutritional Centres)	Name of Village	Serial Number
73	74	75	76	77	78	79	80	81	82	83	84	85	86	87	2	1

Yes		Yes	b	b	c	Yes	a	c	b	c	c	Yes	Yes	Shib Chak	1592	
Yes		Yes	a	a	c	Yes	Yes	c	a	c	c	Yes	Yes	Morhal	1593	
Yes	Yes		a	a	c	Yes	a	c	a	c	c	Yes	Yes	Mukundapur	1594	
Yes			a	a	c	Yes	a	c	a	Yes	c	Yes	Yes	Kuliara	1595	
Yes	Yes	Yes	a	a	b	Yes	a	c	b	b	b	Yes	Yes	Jhanda	1596	
Yes		Yes		a	b	Yes	Yes	c	Yes	Yes	Yes	Yes	Yes	Gultia	1597	
Yes	Yes	Yes			Yes	Yes	Yes	c	Yes	Yes	Yes	Yes	Yes	Gopalpur	1598	
a	Yes				c	Yes	Yes	c	Yes	Yes	Yes	Yes	Yes	Mirpur	1599	
Yes				b	Yes	Yes	c	Yes	Yes	Yes	Yes	Yes	Yes	Rajhati	1600	
Yes	Yes	Yes		c	Yes	Yes	c	Yes	Yes	Yes	Yes	Yes	Yes	Bilara	1601	
b	Yes	Yes		b	Yes	Yes	c	Yes	Yes	Yes	Yes	Yes	Yes	Lohagachhi	1602	
Yes	Yes	Yes		c	Yes	Yes	c	Yes	Yes	Yes	Yes	Yes	Yes	Ranibazar	1603	
b	Yes	Yes		c	Yes	Yes	c	Yes	Yes	Yes	Yes	Yes	Yes	Anarbat	1604	
Yes	Yes	Yes		Yes	Yes	Yes	c	Yes	Yes	Yes	Yes	Yes	Yes	Arabindapur	1605	
Yes	Yes	Yes		Yes	Yes	Yes	Yes	Yes	Yes	Yes	Yes	Yes	Yes	Tarajol	1606	
Yes			a	a	c	Yes	Yes	Yes	a	Yes	Yes	a	a	Binodbat	1607	
a	Yes			a	c	a	Yes	c	Yes	Yes	a	Yes	Yes	Chaiman Chak	1608	
b	Yes		Yes	a	c	Yes	Yes	Yes	Yes	Yes	b	Yes	Yes	Dakshin Gultia	1609	
b	Yes		a	a	c	Yes	Yes	c	Yes	Yes	b	a	Yes	Tripan	1610	
b	Yes	Yes	a	a	c	Yes	Yes	c	Yes	Yes	a	Yes	Yes	Nabagram	1611	
b	Yes		a	a	c	Yes	Yes	c	Yes	Yes	b	Yes	Yes	Jabni	1612	
b	Yes	Yes	Yes	a	Yes	Yes	Yes	c	Yes	Yes	b	Yes	Yes	Rahimpur	1613	
b	Yes	Yes	a	a	b	a	a	c	a	Yes	Yes	Yes	Yes	Hariharpur	1614	
b	Yes	b	Yes	Yes	a	Yes	Yes	Yes	c	a	Yes	Yes	Yes	Soari	1615	
b	Yes	b	Yes	Yes	a	Yes	Yes	Yes	c	b	Yes	b	Yes	Rasidpur	1616	
b	Yes	b	Yes	Yes	b	Yes	Yes	Yes	Yes	b	Yes	b	Yes	Singti	1617	
b	Yes	b	Yes	a	b	c	a	Yes	c	b	Yes	b	Yes	Guti Atra	1618	
Yes			a	a	c	Yes	Yes	c	Yes	Yes	Yes	Yes	Yes	Dakshin Dogachhia	1619	
b	Yes	b	Yes	a	a	c	Yes	Yes	c	a	Yes	Yes	a	Yes	Dogachhia	1620
Yes			a	a	c	Yes	a	c	Yes	Yes	Yes	Yes	Yes	Akuti	1621	
Yes			a	a	c	Yes	a	c	a	a	Yes	Yes	Yes	Radhaballabhpur	1622	
Yes		Yes	a	a	Yes	Yes	a	c	a	a	Yes	Yes	Yes	Chandanpur	1623	
Yes			a	a	c	Yes	a	c	a	Yes	Yes	Yes	Yes	Baidyagari	1624	
Yes				c	Yes	Yes	c	Yes	Yes	Yes	Yes	Yes	Yes	Paschim Durgapur	1625	
Yes			a	a	c	Yes	Yes	c	a	Yes	Yes	Yes	Yes	Budul Badul Hati	1626	
Yes		Yes	a	a	Yes	Yes	Yes	c	Yes	Yes	Yes	Yes	Yes	Bhandarhati	1627	
Yes	a		a	b	b	Yes	Yes	c	Yes	Yes	Yes	Yes	Yes	Ilampur	1628	
a	a	Yes	a	a	b	a	a	c	a	Yes	Yes	Yes	Yes	Bilaspur	1629	
b	Yes	b			c	Yes	Yes	c	b	Yes	b	Yes	Yes	Khanda Kshetra	1630	
b	Yes	b	Yes	Yes	b	Yes	Yes	Yes	c	b	Yes	b	Yes	Senpur	1631	
b			Yes		Yes	Yes	Yes	c	b	Yes	b	Yes	Yes	Pashpur	1632	
b	Yes	c		a	b	c	a	a	c	b	Yes	Yes	a	Yes	Bira Chak	1633
a	Yes	c	Yes	Yes	c	c	Yes	Yes	c	c	Yes	c	Yes	Ranjapur	1634	

Availability of miscellaneous facilities (If amenities available code -Yes is given, If not available within the village , the distance range code viz; a for < 5 Kms, b for 5-10 Kms and c for 10+ kms of nearest place where facility is available is given).												Availability of electricity (Yes/No)			
Serial Number	Name of Village	ASHA (Accredited Social Health Activist)	Community centre with/without TV	Sports Field,	Sports Club / Recreation Centre	Cinema / Video Hall	Public Library	Public Reading Room	Newspaper Supply	Assembly Polling station	Birth & Death Registration Office	Power Supply for Domestic Use (ED)	Power Supply for Agricultural Use (EAG)	Power Supply for Commercial Use (EC)	Power Supply for All Uses (EA)
1	2	88	89	90	91	92	93	94	95	96	97	98	99	100	101

1592	Shib Chak	Yes	Yes	Yes	Yes	b	b	Yes	Yes	Yes	b	Yes	No	Yes	No
1593	Morhal	Yes	Yes	Yes	Yes	c	a	Yes	Yes	Yes	a	Yes	No	Yes	No
1594	Mukundapur	Yes	Yes	Yes	Yes	b	a	a	Yes	Yes	a	Yes	No	Yes	No
1595	Kuliara	Yes	Yes	Yes	Yes	b	a	Yes	Yes	a	Yes	Yes	No	Yes	No
1596	Jhanda	Yes	Yes	Yes	Yes	b	a	a	Yes	Yes	Yes	Yes	No	Yes	No
1597	Gultia	Yes	Yes	Yes	Yes	Yes	a	a	Yes	Yes	a	Yes	Yes	Yes	Yes
1598	Gopalpur	Yes	Yes	Yes	Yes	Yes	Yes	Yes	Yes	Yes	Yes	Yes	Yes	Yes	Yes
1599	Mirpur	Yes	Yes	Yes	Yes	Yes	Yes	Yes	Yes	Yes	Yes	Yes	Yes	Yes	Yes
1600	Rajhati	Yes	Yes	Yes	Yes	Yes	Yes	Yes	Yes	Yes	Yes	Yes	Yes	Yes	Yes
1601	Bilara	Yes	Yes	Yes	Yes	Yes	Yes	Yes	Yes	Yes	Yes	Yes	Yes	Yes	Yes
1602	Lohagachhi	Yes	Yes	Yes	Yes	Yes	Yes	Yes	Yes	Yes	Yes	Yes	Yes	Yes	Yes
1603	Ranibazar	Yes	Yes	Yes	Yes	Yes	Yes	Yes	Yes	Yes	Yes	Yes	Yes	Yes	Yes
1604	Anarhati	Yes	Yes	Yes	Yes	Yes	Yes	Yes	Yes	Yes	Yes	Yes	Yes	Yes	Yes
1605	Arabindapur	Yes	Yes	Yes	Yes	Yes	Yes	Yes	Yes	Yes	Yes	Yes	Yes	Yes	Yes
1606	Tarajol	Yes	Yes	Yes	Yes	Yes	Yes	Yes	Yes	Yes	Yes	Yes	Yes	Yes	Yes
1607	Binodhati	Yes	a	Yes	Yes	b	a	a	Yes	a	a	Yes	Yes	Yes	Yes
1608	Chaiman Chak	Yes	Yes	Yes	Yes	Yes	a	a	Yes	Yes	a	Yes	Yes	Yes	Yes
1609	Dakshin Gultia	Yes	Yes	Yes	Yes	Yes	a	a	Yes	Yes	a	Yes	Yes	Yes	Yes
1610	Tripan	Yes	Yes	Yes	Yes	a	a	Yes	Yes	Yes	a	Yes	No	Yes	No
1611	Nabagram	Yes	Yes	Yes	Yes	Yes	a	a	Yes	Yes	a	Yes	No	Yes	No
1612	Jabni	Yes	Yes	Yes	Yes	Yes	a	a	Yes	Yes	a	Yes	Yes	Yes	Yes
1613	Rahimpur	Yes	Yes	Yes	Yes	Yes	a	a	Yes	Yes	a	Yes	Yes	Yes	Yes
1614	Hariharpur	Yes	Yes	Yes	b	Yes	a	a	Yes	Yes	a	Yes	Yes	Yes	Yes
1615	Soari	Yes	Yes	Yes	b	Yes	a	a	Yes	Yes	a	Yes	Yes	Yes	Yes
1616	Rasidpur	Yes	b	a	b	Yes	Yes	b	Yes	Yes	Yes	Yes	Yes	Yes	Yes
1617	Singti	Yes	Yes	Yes	a	Yes	a	b	Yes	Yes	a	Yes	Yes	Yes	Yes
1618	Guti Atra	Yes	Yes	Yes	b	Yes	a	b	Yes	Yes	a	Yes	No	Yes	No
1619	Dakshin Dogachhia	Yes	Yes	Yes	Yes	Yes	Yes	Yes	Yes	Yes	Yes	Yes	Yes	No	No
1620	Dogachhia	Yes	Yes	b	Yes	b	Yes	a	a	Yes	Yes	Yes	Yes	Yes	Yes
1621	Akuti	Yes	Yes	Yes	Yes	Yes	Yes	Yes	Yes	Yes	Yes	Yes	Yes	Yes	Yes
1622	Radhaballabhpur	Yes	a	a	a	a	a	a	a	a	a	Yes	No	No	No
1623	Chandanpur	Yes	a	a	Yes	Yes	a	a	Yes	a	a	Yes	Yes	Yes	Yes
1624	Baidyagari	Yes	Yes	Yes	Yes	a	a	Yes	Yes	Yes	a	Yes	Yes	No	No
1625	Paschim Durgapur	Yes	Yes	Yes	Yes	Yes	Yes	Yes	Yes	Yes	Yes	Yes	Yes	Yes	Yes
1626	Budul Badul Hati	Yes	Yes	Yes	Yes	a	a	a	Yes	Yes	a	Yes	Yes	No	No
1627	Bhandarhati	Yes	Yes	Yes	Yes	Yes	Yes	Yes	Yes	Yes	Yes	Yes	Yes	Yes	Yes
1628	Ilampur	Yes	Yes	Yes	Yes	b	Yes	Yes	Yes	a	a	Yes	Yes	Yes	Yes
1629	Bilaspur	Yes	Yes	Yes	Yes	Yes	a	b	Yes	Yes	a	Yes	Yes	Yes	Yes
1630	Khanda Kshetra	Yes	Yes	Yes	a	Yes	a	b	Yes	Yes	a	Yes	No	Yes	No
1631	Senpur	Yes	Yes	Yes	Yes	Yes	a	b	Yes	Yes	a	Yes	Yes	Yes	Yes
1632	Pashpur	Yes	a	Yes	a	Yes	a	b	Yes	Yes	a	Yes	Yes	Yes	Yes
1633	Bira Chak	Yes	a	a	a	Yes	b	Yes	a	a	b	Yes	Yes	No	No
1634	Ranjapur	Yes	Yes	a	Yes	Yes	Yes	b	Yes	Yes	b	Yes	Yes	Yes	Yes

Nearest Town		Land Use							
		Area under different types of land use (in hectares rounded up to one decimal place)							
Name	Distance range code i.e. a for < 5 Kms, b for 5-10 Kms and c for 10+ kms .	Forests	Area under Non-agricultural Uses	Barren and Un-cultivable land	Permanent Pastures and Other Grazing Lands	Land Under Miscellaneous Tree Crops etc.	Culturable Waste Land	Name of Village	Serial Number
102	103	104	105	106	107	108	109	2	1

TARAKESWAR	b	0.2	21	0	0	0	1	Shib Chak	1592
TARAKESWAR	b	0.5	41.6	0	0	0	1.5	Morhal	1593
TARAKESWAR	b	0.5	19.5	0	0	0	0.5	Mukundapur	1594
TARAKESWAR	b	0.8	30	0	0	0	1	Kuliara	1595
TARAKESWAR	b	0.5	9.5	0	0	0	0	Jhanda	1596
HARI PAL	c	0	19.6	0	0	0	4.2	Gultia	1597
HARIPAL	c	0	31.5	0	0	0	1.5	Gopalpur	1598
HARIPUR	c	0	14	0	0	0	1	Mirpur	1599
HARIPAL	c	0.8	21	0	0	0	1	Rajhati	1600
HARIPAL	c	0.8	25	0	0	0	0.6	Bilara	1601
HARIPAL	c	0.5	16	0	0	0	1.5	Lohagachhi	1602
HARIPAL	c	0	12.5	0	0	0	2	Ranibazar	1603
HARIPAL	c	0.5	23	0	0	0	3	Anarbat	1604
HARIPAL	c	0.5	11	0	0	0	0.9	Arabindapur	1605
HARIPAL	c	0.5	22	0	0	0	2	Tarajol	1606
HARIPAL	c	0.5	0	0	0	0	0	Binodbat	1607
HARIPAL	c	0.2	10.5	0	0	0	0.5	Chaiman Chak	1608
HARIPAL	c	0	12.5	0	0	0	1.2	Dakshin Gultia	1609
HARIPAL	c	0.5	8.5	0	0	0	2.8	Tripan	1610
HARIPAL	c	0	20.1	0	0	0	3.5	Nabagram	1611
HARIPAL	c	0	4.5	0	0	0	16.5	Jabni	1612
HARIPAL	c	0.5	3.5	0	0	0	19.5	Rahimpur	1613
HARIPAL	b	0.5	21.5	0	0	0	1.5	Hariharpur	1614
HARIPAL	b	0	14	0	0	0	1	Soari	1615
HARIPAL	b	0.5	36.9	0	0	0	8.1	Rasidpur	1616
HARIPAL	b	0.2	32	0	0	0	2	Singti	1617
HARIPAL	b	0	1.3	0	0	0	1	Guti Atra	1618
BARGACHA	c	0.5	1	0	0	0	1.5	Dakshin Dogachhia	1619
HARIPAL	b	0.5	52.5	0	0	0	2.5	Dogachhia	1620
BARGACHA	c	0.2	26.6	0	0	0	0.3	Akuti	1621
HARIPAL	c	0	17.6	0	0	0	1.5	Radhaballabhpur	1622
HARIPAL	c	0.2	18.8	0	0	0	18.6	Chandanpur	1623
HARIPAL	c	0.2	19	0	0	0	0	Baidyagari	1624
HARIPAL	c	0.3	11.3	0	0	0	0.9	Paschim Durgapur	1625
BARGACHHIA	c	0	9.4	0	0	0	0.5	Budul Badul Hati	1626
BARGOCHHIA	c	0.2	34	0	0	0	0	Bhandarhati	1627
BORGACHIYA	c	0	3.5	0	0	0	0.9	Ilampur	1628
BARGACHIA	b	0.5	21.5	0	0	0	2	Bilaspur	1629
BARGACHIA	b	0	11	0	0	0	1	Khanda Kshetra	1630
BARGACHIA	b	0.5	21.7	0	0	0	1	Senpur	1631
BARGACHIA	b	0	9.8	0	0	0	25.7	Pashpur	1632
BARGACHIA	b	0.5	43.6	0	0	0	4.5	Bira Chak	1633
BARGACHIA	b	0.8	43.8	0	0	0	4.5	Ranjapur	1634

Land Use											
Area under different types of land use (in hectares rounded up to one decimal place)							Area irrigated by source (in hectare).				
Serial Number	Name of Village	Fallow lands other than current fallows	Current Fallows	Net Area Sown	Total Irrigated Land Area	Total Un-irrigated Land Area	Canals (C)	Wells/Tube-wells(W/TW)	Tanks/Lakes(T/L)	Water Falls(WF)	Others(O)
1	2	110	111	112	113	114	115	116	117	118	119

1592	Shib Chak	0	0	66	33	33	9	24	0	0	0
1593	Morhal	0	0	94	58.4	35.5	10.4	48	0	0	0
1594	Mukundapur	0	0	73.4	42.2	31.1	12.2	30	0	0	0
1595	Kuliara	0	0	103	81.2	21.8	61.2	20	0	0	0
1596	Jhanda	0	0	44.6	23	21.6	15	8	0	0	0
1597	Gultia	0	0	95.5	48.8	46.7	18.5	28.8	1.5	0	0
1598	Gopalpur	0	0	110.3	79.3	31	23.2	56	0	0	0
1599	Mirpur	0	0	41.7	16.8	24.9	15.3	0	1.5	0	0
1600	Rajhati	0	0	59.4	27	32.4	0	27	0	0	0
1601	Bilara	0	0	80.1	60.2	19.9	0	60	0	0	0.2
1602	Lohagachhi	0	0	58.1	56	2.1	0	56	0	0	0
1603	Ranibazar	0	0	51.9	26.5	25.4	0	26	0	0	0.5
1604	Anarbati	0	0	134.2	28	106.2	0	28	0	0	0
1605	Arabindapur	0	0	56.4	39.8	16.6	31.8	8	0	0	0
1606	Tarajol	0	0	80.3	16.5	63.8	10.5	6	0	0	0
1607	Binodhati	0	0	43.6	23	20.6	0	23	0	0	0
1608	Chaiman Chak	0	0	34.1	9.5	24.6	0	8	1.5	0	0
1609	Dakshin Gultia	0	0	50.6	38.5	12.1	36.9	0.1	1.5	0	0
1610	Tripan	0	0	51.4	1.8	49.6	0	0	1.8	0	0
1611	Nabagram	0	0	82	1.5	80.5	0	0	1.5	0	0
1612	Jabni	0	0	56.3	16	40.3	14	2	0	0	0
1613	Rahimpur	0	0	130.7	17	113.7	15.8	0	1.2	0	0
1614	Hariharpur	0	0	80.9	56	24.9	45	8.5	2.5	0	0
1615	Soari	0	0	58.2	25.5	32.8	24	0	1.5	0	0
1616	Rasidpur	0	0	199.7	89.5	110.2	67.5	22	0	0	0
1617	Singti	0	0	123.6	57.8	65.8	57.8	0	0	0	0
1618	Guti Atra	0	0	77	29.5	47.5	5	23	1.5	0	0
1619	Dakshin Dogachhia	0	0	51.6	21	30.6	7	14	0	0	0
1620	Dogachhia	0	0	176	89	87	21	68	0	0	0
1621	Akuti	0	0	73.3	48.3	25	20.8	23.4	4.1	0	0
1622	Radhaballabhpur	0	0	35.9	10	25.9	6	3	1	0	0
1623	Chandanpur	0	0	53	53	0	21	32	0	0	0
1624	Baidyagari	0	0	59.7	54.5	5.2	0	51.9	2.6	0	0
1625	Paschim Durgapur	0	0	44.2	11	33.2	7	4	0	0	0
1626	Budul Badul Hati	0	0	96.2	96.2	0	46.5	42.5	7.2	0	0
1627	Bhandarhati	0	0	77.4	56.7	20.7	23.5	30.9	2.2	0	0
1628	Ilampur	0	0	48.2	48.2	0	37.5	10.4	0.3	0	0
1629	Bilaspur	0	0	86.5	54	32.5	6	48	0	0	0
1630	Khanda Kshetra	0	0	48.7	46	2.7	8	38	0	0	0
1631	Senpur	0	0	82	25	57	8.5	0	1.5	0	15
1632	Pashpur	0	0	161.2	24.2	137	8.2	16	0	0	0
1633	Bira Chak	0	0	55.4	50.5	5	0	48	2.5	0	0
1634	Ranjapur	0	0	228.6	50	178.6	17	12	21	0	0

Name of three most important commodities manufactured			Name of Village	Serial Number
First	Second	Third		
120	121	122	2	1

	Shib Chak	1592
	Morhal	1593
	Mukundapur	1594
	Kuliara	1595
	Jhanda	1596
	Gultia	1597
Fat-rice	Gopalpur	1598
	Mirpur	1599
	Rajhati	1600
Fat-rice	Bilara	1601
	Lohagachhi	1602
	Ranibazar	1603
	Anarbati	1604
	Arabindapur	1605
	Tarajol	1606
	Binodbati	1607
	Chaiman Chak	1608
	Dakshin Gultia	1609
	Tripan	1610
	Nabagram	1611
	Jabni	1612
	Rahimpur	1613
	Hariharpur	1614
	Soari	1615
	Rasidpur	1616
	Singti	1617
	Guti Atra	1618
	Dakshin Dogachhia	1619
	Dogachhia	1620
	Akuti	1621
	Radhaballabhpur	1622
	Chandanpur	1623
	Baidyagari	1624
	Paschim Durgapur	1625
	Budul Badul Hati	1626
	Bhandarhati	1627
	Ilampur	1628
	Bilaspur	1629
	Khanda Kshetra	1630
	Senpur	1631
	Pashpur	1632
	Bira Chak	1633
	Ranjapur	1634

Census of India 2011
Amenities and Land use

Serial Number	Name of Village	Location code no.	Total area of the village (in hectares rounded up to one decimal place)	Total population (2011 census)	Number of households (2011 census)	Number of educational amenities available in village, the distance range code viz; a for 0-5 kms, b for 5-10 kms, c for 10+ kms of nearest place where available							
						Pre-Primary school (PP)	Primary school (P)	Middle school (M)	Secondary School (S)	Senior Secondary school (SS)	Degree college of arts science & commerce (ASC)	Engineering college(EC)	Medical college (MC)
1	2	3	4	5	6	7	8	9	10	11	12	13	14
1635	Gabtala	325719	82.2	368	89	1	1	a		a	a	c	c
1636	Dakshin Dilakash	325720	123.8	1171	265	1	1	1	1				
1637	Mandaran Dilakash	325721	111.3	1521	338	1	1	1	1				
1638	Khurigachhi	325722	101.6	876	207	1	1	a	a	a	b	c	c
1639	Kulakash	325723	141.6	1678	393	1	1	a	a				
1640	Kandar Panagar	325724	44.1	990	251	1	1	a	a	a	a		
1641	Paschim Gobindapur	325725	154.2	1677	382	1	1	a	a	a	a		
1642	Nikash	325726	116.6	1014	224	1	1	1	1				
1643	Borhal	325727	270.3	4548	983	3	3	1	1	1	b	c	c
1644	Satghara	325728	41.3	1093	253	1	1	a	a	a	a		
1645	Mathurabati	325729	74.9	955	213	1	1	a	a	a	a		
1646	Krishnanagar	325730	719.9	10520	2541	8	7	1	1	1	a	c	c
1647	Mohanbati	325731	61.5	677	167	1	1	a	a				
1648	Chakpur	325732	141.2	2036	434	1	1	1	a	a			
1649	Harirampur	325733	179.3	1361	299	1	1	a					
1650	Kotalpur	325734	425.7	6948	1384	4	4	a	a	a			
1651	Prasadpur	325735	178.9	2791	633	1	1	1	1	1	b		
1652	Purbba Gobindapur	325736	159	1958	469	2	2	a	a	a	b	b	b
1653	Jagannathpur	325737	270.7	2110	473	1	1	a	a	a	a	c	c
1654	Shirirampur	325738	201.5	2424	580	2	2	a	a	a	a	c	c
1655	Madhabpur	325739	43.3	617	146	1	1	a	a	a	1	c	c
1656	Beli	325740	61.5	770	173	2	2	a	a	a	a	c	c
1657	Jangipara	325741	90.6	2700	667	4	3	2	2	2	a	a	c
1658	Ajodhya	325742	259.8	3490	756	2	2	1	1	1	a	c	c
1659	Raipur	325743	107.2	1032	229	1	1	a	a	a	a	c	c
1660	Bamnagar	325744	163.5	1310	325	1	1	a	a	a	a	a	c
1661	Tara	325745	127.9	1217	291	1	1	a	a	a	a	c	c
1662	Atpur	325746	133.6	2623	631	2	2	2	1	1	a	c	c
1663	Palgachha	325747	58.3	1075	250	1	1	a	a	a	a	c	c
1664	Kumarbazar	325748	78.1	599	144	1	1	b	c	c	b	c	c
1665	Dharmmapur	325749	61.9	363	67	a	a	a	a	a	b		
1666	Chandinagar	325750	127.1	1242	273	1	1	a	a	a	a	b	
1667	Ichhabati	325751	47.8	454	93	1	1	a	a	a	a	c	
1668	Bishnupur	325752	41.7	942	218	2	2	a	a	a	a	c	c
1669	Masinan	325753	93.5	827	183	2	2	a	a	a	a		
1670	Neramadhapur	325754	59.5	824	175	1	1	a	a	a			
1671	Rasipur	325755	138	1632	402	1	1	1	a	a			
1672	Ghanashyampur	325756	70	996	212	b	a	a	b	b	b		
1673	Jagalgari	325757	88.2	719	153	1	1	a	a		b		
1674	Chandrahati	325758	72.8	1282	249	1	1	a	a	a	a		
1675	Radhanagar	325759	214.1	2736	586	1	1	1	a	a	b		
1676	Santanpur	325760	90.6	579	142	b	a	a	a	a	b		
1677	Bhurkul	325761	67.6	974	224	2	2	a	a	a	b		
1678	Majurkha	325762	79.3	396	83	a	a	a	a	a	b		
1679	Maheshpur	325763	114.9	841	206	1	1	a	a	a	b		

- Village Directory

(As in 2009)

le. (If not available within the < 5 Kms, b for 5-10 Kms and c cility is available is given).						Number of Medical Amenities available. (If not available within the village , the distance range code viz; a for < 5 Kms, b for 5-10 Kms and c for 10+ kms of nearest place where facility is available is given).						Name of Village	Serial Number					
Management institute (MI)	Polytechnic (Pt)	Vocational training school /ITI	Non-formal training centre (NFTC)	Special school for disabled (SSD)	Others (specify)	Community health centre (CHC)	Primary health centre (PHC)	Primary health sub centre (PHS)	Maternity and child welfare centre (MCW)	T.B. clinic (TBC)	Hospital-allopathic (HA)			Hospital-alternative medicine (HO)	Dispensary (D)	Veterinary hospital (VH)	Mobile health clinic (MHC)	Family welfare centre (FWC)
15	16	17	18	19	20	21	22	23	24	25	26	27	28	29	30	31	2	1
c						a	a			b			a	a			Gabtala	1635
																	Dakshin Dilakash	1636
																	Mandaran Dilakash	1637
	c							1		b				1			Khurigachhi	1638
																	Kulakash	1639
																	Kandar Panagar	1640
																	Paschim Gobindapur	1641
								1									Nikash	1642
			1				a							a			Borhal	1643
						b	b	1		a				a			Satghara	1644
						b	b	a		a				a			Mathurabati	1645
	c	c	c			b	a	1	a	a	a		1	a	a		Krishnanagar	1646
						a			b				1				Mohanbati	1647
								b	b								Chakpur	1648
						a	a										Harirampur	1649
						a		1	1	1	1	1	1	2	2	2	Kotalpur	1650
			1			b		1		1			1	1	1	1	Prasadpur	1651
			2			a	a		a	a		a					Purbba Gobindapur	1652
c	c	c	c	c													Jagannathpur	1653
c	c	c	c	c													Shirirampur	1654
c	c	c	c	c		c	a	a	a	a			a	a		2	Madhabpur	1655
c	c	c	c	c		b	a	a	a	a	a		a	a		a	Beli	1656
c	c	c	c	c	c	a		1	a	a	a		a	a		a	Jangipara	1657
c	c	c	c	c		b		1	1	1	1	1		1	1		Ajodhya	1658
c	c	b															Raipur	1659
c	c	b															Bamnagar	1660
c	c	b			1	a	a	c	a	a	a	a	a	a			Tara	1661
c	c	c			a	a		1	c	a	a	a	a	a	a	a	Atpur	1662
c	c	b				b	b	c	c	c	c	c	c				Palgachha	1663
c	c	b				b	b	c	c	c	c	c	c	c			Kumarbazar	1664
		b				a	a					a	b				Dharmpapur	1665
		b						a		b	b			b			Chandinagar	1666
		b				a	a	a	a	a	a	a	a				Ichhabati	1667
c	c	c	c	c		c	a	a	a	a	a		a	a		a	Bishnupur	1668
								a	a	a	a		a				Masinan	1669
c	c	a		c		a	a	a	a	a	a	a	a	a			Neramadhapur	1670
		b				a		1	1	a	a	a		a			Raspur	1671
		c					a		b	b	b		b	b			Ghanashyampur	1672
c	c	c		c		a	a	1	b	b	b	b	a	b			Jagalgari	1673
c	c	b		c		a	a	a	a	a	a	a	a	a	a	a	Chandrahati	1674
								1	b	b				b			Radhanagar	1675
		b				a	a							b			Santanpur	1676
		b				a	a				b			b			Bhurkul	1677
		b				a	a			b				b			Majurkha	1678
		b				a	a							b			Maheshpur	1679

Serial Number	Name of Village	Number of Non-Government Medical Amenities available.							Availability of drinking water - Yes / No							
		Charitable non Govt. hospital/Nursing home.	Medical practitioner with MBBS Degree	Medical practitioner with other degree	Medical practitioner with no degree	Traditional practitioner and faith healer	Medicine Shop	Others	Tap water (Treated/Untreated)	Well water (Covered / Uncovered well)	Hand Pump	Tube wells / Bore well	Spring	River / Canal	Tank / Pond / Lake	Others
1	2	32	33	34	35	36	37	38	39	40	41	42	43	44	45	46
1635	Gabtala	0	2	1	0	0	0	0	No	No	Yes	No	No	Yes	Yes	No
1636	Dakshin Dilakash	0	0	0	0	0	0	0	No	Yes	Yes	Yes	No	No	Yes	No
1637	Mandaran Dilakash	0	3	1	1	0	3	0	No	No	Yes	No	No	Yes	Yes	No
1638	Khurigachhi	0	0	0	0	0	1	0	No	No	Yes	Yes	No	Yes	Yes	No
1639	Kulakash	0	0	0	1	0	0	0	No	No	Yes	No	No	Yes	Yes	No
1640	Kandar Panagar	0	0	0	1	0	0	0	No	No	Yes	No	No	Yes	Yes	No
1641	Paschim Gobindapur	0	0	0	1	0	0	0	No	No	Yes	No	No	Yes	Yes	No
1642	Nikash	0	0	1	1	0	0	0	No	No	Yes	No	No	Yes	Yes	No
1643	Borhal	0	2	3	0	0	4	0	No	No	Yes	Yes	No	Yes	Yes	No
1644	Satghara	0	0	1	1	0	0	0	No	No	Yes	No	No	No	Yes	No
1645	Mathurabati	0	1	0	0	0	0	0	No	No	Yes	No	No	No	Yes	No
1646	Krishnanagar	0	2	0	0	0	8	0	Yes	No	Yes	No	No	Yes	Yes	No
1647	Mohanbati	0	0	0	1	0	1	0	No	No	Yes	No	No	No	Yes	No
1648	Chakpur	0	0	0	1	0	0	0	No	No	Yes	Yes	No	No	Yes	No
1649	Harirampur	0	0	0	0	0	0	0	No	No	Yes	Yes	No	No	Yes	No
1650	Kotalpur	0	0	0	1	2	1	0	Yes	No	Yes	Yes	No	No	Yes	No
1651	Prasadpur	0	0	0	0	0	1	0	No	Yes	Yes	Yes	No	No	Yes	No
1652	Purbba Gobindapur	0	0	0	0	0	0	0	No	Yes	Yes	Yes	No	Yes	Yes	No
1653	Jagannathpur	0	0	0	0	0	0	0	No	No	Yes	No	No	Yes	Yes	No
1654	Shirirampur	0	0	0	0	0	0	0	No	No	Yes	No	No	Yes	Yes	No
1655	Madhabpur	0	0	0	0	0	0	0	No	No	Yes	No	No	Yes	Yes	No
1656	Beli	0	0	0	0	0	0	0	No	No	Yes	No	No	Yes	Yes	No
1657	Jangipara	0	3	0	0	0	15	0	No	No	Yes	No	No	No	Yes	No
1658	Ajodhya	0	0	0	0	0	1	0	No	No	Yes	No	No	Yes	Yes	No
1659	Raipur	0	0	0	0	0	0	0	No	No	Yes	No	No	No	Yes	No
1660	Bamnagar	0	0	0	0	0	0	0	No	No	Yes	No	No	Yes	Yes	No
1661	Tara	0	0	0	0	0	0	0	No	No	No	Yes	No	No	No	No
1662	Atpur	0	0	3	0	0	3	1	No	No	Yes	No	No	Yes	Yes	No
1663	Palgachha	0	0	0	0	0	0	0	No	No	Yes	No	No	Yes	Yes	No
1664	Kumarbazar	0	0	0	0	0	0	0	No	No	Yes	No	No	Yes	Yes	No
1665	Dharmmapur	0	0	0	1	0	0	0	No	Yes	Yes	Yes	No	Yes	Yes	No
1666	Chandinagar	0	0	0	1	0	0	0	No	Yes	Yes	Yes	No	Yes	Yes	Yes
1667	Ichhabati	0	0	0	0	0	0	0	No	No	Yes	No	No	Yes	Yes	No
1668	Bishnupur	0	0	0	0	0	0	0	No	No	Yes	No	No	Yes	Yes	No
1669	Masinan	0	0	0	1	0	0	0	No	Yes	Yes	Yes	No	No	Yes	No
1670	Neramadhabpur	0	0	0	1	0	0	0	No	Yes	Yes	Yes	No	Yes	Yes	No
1671	Raspu	0	0	0	1	0	0	0	No	Yes	Yes	Yes	No	Yes	Yes	No
1672	Ghanashyampur	0	0	0	0	0	0	0	No	No	Yes	Yes	No	No	Yes	No
1673	Jagalhari	0	1	0	0	0	1	0	No	Yes	Yes	Yes	No	Yes	Yes	No
1674	Chandrahati	0	0	0	1	0	0	0	No	Yes	Yes	Yes	No	Yes	Yes	No
1675	Radhanagar	0	0	0	4	1	3	0	No	Yes	Yes	Yes	No	Yes	Yes	No
1676	Santanpur	0	0	0	2	0	0	0	No	Yes	Yes	Yes	No	Yes	Yes	No
1677	Bhurkul	0	0	0	1	0	0	0	No	Yes	Yes	Yes	No	Yes	Yes	No
1678	Majurkha	0	0	0	0	0	0	0	No	No	Yes	Yes	No	No	No	No
1679	Maheshpur	0	0	1	1	0	0	0	No	Yes	Yes	Yes	No	Yes	Yes	No

Availability of toilet & others Yes / No				Communication and transport facilities (If amenities available code -Yes is given except for Village Pin Code ,If not available within the village , the distance range code viz; a for < 5 Kms, b for 5-10 Kms and c for 10+ kms of nearest place where facility is available is given).								
Community toilet including bath.	Community toilet excluding bath.	Rural sanitary mart or sanitary hardware outlet available near the village.	Community bio- gas or recycle of waste for productive use.	Post office(PO)	Sub post office (SPO)	Post & Telegraph office (P&TO)	Village Pin Code	Telephones (Land lines)	Public call office (PCO)	Mobile phone coverage	Name of Village	Serial Number
47	48	49	50	51	52	53	54	55	56	57	2	1
No	No	No	No	b	a	b	712404	Yes	a	Yes	Gabtala	1635
No	No	No	No	b	a	b	712404	Yes	Yes	Yes	Dakshin Dilakash	1636
No	No	No	No		Yes	b	712404	Yes	Yes	Yes	Mandaran Dilakash	1637
No	Yes	No	No	b	a	b	712404	Yes	a	Yes	Khurigachhi	1638
No	No	No	No	b	a	b	712404	Yes	b	Yes	Kulakash	1639
No	No	No	No			b	712404	Yes	a	b	Kandar Panagar	1640
No	Yes	No	No			b	712404	Yes	Yes	Yes	Paschim Gobindapur	1641
No	No	No	No			b	712404	a	a	Yes	Nikash	1642
No	Yes	No	No			b	712404	Yes	Yes	Yes	Borhal	1643
No	No	No	No		Yes	b	712404	Yes	Yes	Yes	Satghara	1644
No	No	No	No	a	a	b	712404	Yes	b	Yes	Mathurabati	1645
No	No	Yes	No	Yes	Yes	Yes	712404	Yes	Yes	Yes	Krishnanagar	1646
No	No	No	No	a	a	b	712426	Yes	Yes	Yes	Mohanbati	1647
No	No	No	No	a	b	b	712426	Yes	b	Yes	Chakpur	1648
No	No	No	No	a	b	b	712426	a	Yes	Yes	Harirampur	1649
No	No	No	No	a	b	b	712404	Yes	Yes	Yes	Kotalpur	1650
No	No	Yes	No	Yes	b	b	712426	Yes	Yes	Yes	Prasaddpur	1651
No	No	No	No	a	a	a	712404	Yes	Yes	Yes	Purbba Gobindapur	1652
No	No	No	No	a	a	a	712404	a	Yes	Yes	Jagannathpur	1653
No	No	No	No	a	a	a	712404	a	a	Yes	Shirirampur	1654
No	No	No	No	a	a	a	712404	Yes	a	Yes	Madhabpur	1655
No	No	No	No	a	a	a	712404	a	a	Yes	Beli	1656
No	No	Yes	No	a	a	a	712404	Yes	Yes	Yes	Jangipara	1657
No	No	No	No	a	a	a	712404	Yes	a	Yes	Ajodhya	1658
No	No	No	No			b	712424	Yes	b	Yes	Raipur	1659
No	No	No	No	a	a	b	712424	Yes	Yes	Yes	Bamnagar	1660
No	No	No	No	a	a	b	712424	Yes	Yes	Yes	Tara	1661
No	No	Yes	No	Yes		b	712424	Yes	Yes	Yes	Atpur	1662
No	No	No	No	a	a	b	712403	Yes	a	Yes	Palgachha	1663
No	No	No	No	a	a	b	712424	Yes	Yes	Yes	Kumarbazar	1664
No	No	Yes	No	a		b	712403	Yes	a	Yes	Dharmpapur	1665
No	No	Yes	No	a		b	712403	Yes	a	Yes	Chandinagar	1666
No	No	No	No	a	a	b	712403	Yes	Yes	Yes	Ichhabati	1667
No	No	No	No	a	a	b	712404	Yes	a	a	Bishnupur	1668
No	No	Yes	No	a		b	712403	Yes	b	Yes	Masinan	1669
No	No	No	No	a	a	b	712404	Yes	Yes	Yes	Neramadhhabpur	1670
No	Yes	No	No	a		a	712403	Yes	a	Yes	Raspur	1671
No	No	No	No	a		a	712403	Yes	b	Yes	Ghanashyampur	1672
No	No	Yes	No	Yes		b	712403	Yes	Yes	Yes	Jagalhari	1673
No	No	No	No	b	a	b	712403	Yes	Yes	Yes	Chandrahati	1674
No	No	Yes	No	a		b	712401	Yes	Yes	Yes	Radhanagar	1675
No	Yes	No	No	a		b	712403	Yes	a	Yes	Santanpur	1676
No	No	Yes	No	a		b	712403	Yes	a	Yes	Bhurkul	1677
No	No	Yes	No	a		b	712403	Yes	a	Yes	Majurkha	1678
No	No	Yes	No	a		a	712403	Yes	a	Yes	Maheshpur	1679

Communication and transport facilities (If amenities available code -Yes is given except for Village Pin Code ,If not available within the village , the distance range code viz; a for < 5 Kms, b for 5-10 Kms and c for 10+ kms of nearest place where facility is available is given).												Village connected to highway (If amenities available code viz; a for < 5 Kms, b for 5-10 Kms and c for 10+ kms of nearest place where facility is available is given).				
Serial Number	Name of Village	Internet cafes/ Common service centre (CSC)	Private courier facility	Bus service (Public & Private)	Railway stations	Auto/Modified Autos	Taxis and Vans	Tractors	Cycle-pulled rickshaws(Manual & Machine driven)	Carts driven by animals	Sea /River ferry service	Connected to national highway(NH)	Connected to state highway(SH)	Connected to major district road (MDR)	Connected to others district road	Pucca roads
1	2	58	59	60	61	62	63	64	65	66	67	68	69	70	71	72
1635	Gabtala	a	b	a	c	c	a	b	Yes	c	b	c		a		a
1636	Dakshin Dilakash	b	b	a	c	b	b	b	Yes	c	a					a
1637	Mandaran Dilakash	c	b	Yes	c	a	a	b	Yes	c	a			Yes		a
1638	Khurigachhi	a	b	Yes	c	c	a	a	Yes	c	b	c		Yes		Yes
1639	Kulakash	b	b	a	c	b	b	c	Yes	c	a					a
1640	Kandar Panagar	b	c	a	c	b	b	b	Yes	c	a					a
1641	Paschim Gobindapur	b	b	a	c	b	a	c	Yes	c	a					a
1642	Nikash	b	b	a	c	a	a	c	Yes	c	b					a
1643	Borhal		b	Yes	c	b	b	c	Yes	Yes	b					Yes
1644	Satghara	a	c	a	c	b	a	c	Yes	c	b				Yes	Yes
1645	Mathurabati	a	b	a	c	b	b	c	Yes	c	b					Yes
1646	Krishnanagar	a	a	Yes	c	a	a	c	Yes	c	b	c	c	Yes	Yes	Yes
1647	Mohanabati	Yes	b	Yes	b	b	Yes	c	Yes	c	b					Yes
1648	Chakpur	c	b	a	b	c	Yes	c	Yes	c	b					a
1649	Harirampur	b	a	a	b	c	Yes	b	Yes	c	a					a
1650	Kotalpur	c	b	Yes	b	c	Yes	b	Yes	c	a					Yes
1651	Prasadpur	c	Yes	Yes	b	c	Yes	b	Yes	c	b					Yes
1652	Purbba Gobindapur	c	a	Yes	b	c	Yes	b	Yes	c	b					a
1653	Jagannathpur	a	a	a	c	a	a	b	Yes	c	b	c	c	a	Yes	a
1654	Shirirampur	a	b	a	c	a	a	b	Yes	c	b	c	c	a	Yes	Yes
1655	Madhabpur	a	a	Yes	c	a	a	a	Yes	c	a	c	c	Yes		Yes
1656	Beli	a	b	a	c	a	a	b	Yes	c	b	c	c	a	Yes	a
1657	Jangipara	Yes	Yes	Yes	c	b	Yes	b	Yes	c	a	c	c	Yes	Yes	Yes
1658	Ajodhya	a	a	Yes	c	a	a	b	Yes	c	a	c	c	Yes	Yes	Yes
1659	Raipur	b	b	Yes	c	c	a	b	Yes	c	b				Yes	a
1660	Bamnagar	a	a	Yes	c	c	Yes	b	Yes	c	b	c			Yes	Yes
1661	Tara	a	a	Yes	c	c	Yes	b	Yes	c	b				Yes	Yes
1662	Atpur		b	Yes	c	c	Yes	c	Yes	c	b	c			Yes	Yes
1663	Palgachha	a	a	a	c	c	a	a	Yes	c	a					a
1664	Kumarbazar	a	a	Yes	c	c	a	c	Yes	c	a	c			Yes	Yes
1665	Dharmmapur	a	b	Yes	b	Yes	Yes	Yes	Yes	c	b	c	c			Yes
1666	Chandinagar	a	b	a	b	a	Yes	Yes	Yes	c	b	c	c			a
1667	Ichhabati	b	b	a	c	c	a	c	Yes	c	b					Yes
1668	Bishnupur	a	Yes	a	c	a	a	c	Yes	c	b	c	c	a	Yes	a
1669	Masinan	a	c	a	c	c	Yes	Yes	Yes	c	b	c	c			a
1670	Neramadhhabpur	a	a	Yes	c	c	b	b	Yes	c	b	c	c	c		Yes
1671	Rasipur	a	b	Yes	c	a	Yes	Yes	Yes	c	c	c	c	Yes	Yes	Yes
1672	Ghanashyampur	b	c	Yes	c	Yes	Yes	Yes	Yes	c	b	c	c			Yes
1673	Jalgari	a	c	a	c	c	Yes	Yes	Yes	c	a	c	c	b	a	a
1674	Chandrahati	a	b	a	c	c	b	Yes	Yes	c	b	c	c	c	b	a
1675	Radhanagar	a	b	Yes	b	Yes	Yes	Yes	Yes	c	b	c	c			Yes
1676	Santanpur	a	a	a	c	a	Yes	Yes	Yes	c	b	c	c			a
1677	Bhurkul	b	a	a	b	a	Yes	Yes	Yes	c	b	c	c			a
1678	Majurkha	a	a	a	b	a	Yes	Yes	Yes	c	b	c	c			a
1679	Maheshpur	a	a	a	b	a	Yes	Yes	Yes	c	b	c	c			a

ys,village roads, banks & credit societies
 :-Yes is given, If not available within the
 code viz; a for < 5 Kms, b for 5-10 Kms
 place where facility is available is given).

Availability of miscellaneous facilities (If amenities available code -Yes is given, If not
 available within the village , the distance range code viz; a for < 5 Kms, b for 5-10 Kms
 and c for 10+ kms of nearest place where facility is available is given).

73	74	75	76	77	78	79	80	81	82	83	84	85	86	87	Name of Village	Serial Number
Yes			a	b	c	Yes	a	c	a	Yes	Yes	Yes	Yes	Yes	Gabtala	1635
Yes		Yes			c	Yes	Yes	c	Yes	Yes	Yes	Yes	Yes	Yes	Dakshin Dilakash	1636
Yes		Yes			c	Yes	Yes	Yes	Yes	Yes	Yes	Yes	Yes	Yes	Mandaran Dilakash	1637
Yes	b		a	b	Yes	Yes	Yes	c	a	Yes	Yes	Yes	Yes	Yes	Khurigachhi	1638
Yes		Yes			c	Yes	Yes	c	Yes	Yes	Yes	Yes	Yes	Yes	Kulakash	1639
Yes					c	Yes	Yes	c	Yes	Yes	Yes	Yes	Yes	Yes	Kandar Panagar	1640
Yes		Yes	a	b	c	Yes	Yes	c	Yes	Yes	b	Yes	Yes	Yes	Paschim Gobindapur	1641
Yes		Yes			c	Yes	Yes	c	a	a	Yes	Yes	Yes	Yes	Nikash	1642
Yes		Yes	Yes		Yes	Yes	Yes	Yes	Yes	Yes	Yes	Yes	Yes	Yes	Borhal	1643
Yes		Yes	a	a	c	Yes	Yes	c	Yes	Yes	Yes	Yes	Yes	Yes	Satghara	1644
Yes		Yes	a	a	c	Yes	Yes	c	Yes	Yes	Yes	Yes	Yes	Yes	Mathurabati	1645
Yes		Yes	a	a	c	Yes	Yes	Yes	Yes	a	Yes	Yes	Yes	Yes	Krishnanagar	1646
b			a		c	Yes	Yes	c	a	a	Yes	a	Yes	Yes	Mohanbati	1647
Yes		Yes	b		c	Yes	Yes	c	Yes	Yes	Yes	Yes	Yes	Yes	Chakpur	1648
Yes		Yes	b		c	Yes	Yes	c	Yes	Yes	Yes	Yes	Yes	Yes	Harirampur	1649
Yes		Yes	a		c	Yes	Yes	c	a	a	Yes	b	Yes	Yes	Kotalpur	1650
Yes		Yes			c	Yes	Yes	c	a	a	Yes	Yes	Yes	Yes	Prasadpur	1651
Yes	Yes	Yes	a		c	Yes	Yes	c	Yes	Yes	Yes	Yes	Yes	Yes	Purbba Gobindapur	1652
Yes		Yes			c	Yes	Yes	c	a	a	Yes	Yes	Yes	Yes	Jagannathpur	1653
Yes		Yes	a	a	c	Yes	a	c	a	a	Yes	Yes	Yes	Yes	Shirirampur	1654
Yes			a	a	c	Yes	a	c	a	a	Yes	Yes	Yes	Yes	Madhabpur	1655
Yes			a	a	c	Yes	a	c	a	a	Yes	Yes	Yes	Yes	Beli	1656
Yes		Yes	Yes	Yes	c	Yes	Yes	c	a	Yes	Yes	Yes	Yes	Yes	Jangipara	1657
Yes		Yes	a	a	c	Yes	a	c	a	a	Yes	Yes	Yes	Yes	Ajodhya	1658
Yes		Yes			c	Yes	Yes	c	Yes	Yes	Yes	Yes	Yes	Yes	Raipur	1659
Yes	Yes	Yes			Yes	Yes	Yes	c	Yes	Yes	Yes	Yes	Yes	Yes	Bamnagar	1660
Yes	Yes	Yes			c	Yes	Yes	c	Yes	Yes	Yes	Yes	Yes	Yes	Tara	1661
Yes		Yes			c	Yes	Yes	Yes	Yes	Yes	Yes	Yes	Yes	Yes	Atpur	1662
Yes		Yes	Yes		c	Yes	Yes	c	Yes	Yes	Yes	Yes	Yes	Yes	Palgachha	1663
Yes		Yes	a	a	c	Yes	Yes	c	Yes	Yes	Yes	Yes	Yes	Yes	Kumarbazar	1664
b	Yes		a	b	c	Yes	Yes	c	Yes	Yes	Yes	Yes	Yes	Yes	Dharmmapur	1665
a	Yes		a	a	Yes	Yes	Yes	c	Yes	Yes	Yes	Yes	Yes	Yes	Chandinagar	1666
b		Yes			c	Yes	Yes	c	Yes	Yes	Yes	Yes	Yes	Yes	Ichhabati	1667
Yes			a	a	c	Yes	a	c	a	a	Yes	Yes	Yes	Yes	Bishnupur	1668
b	Yes		a	a	c	Yes	Yes	c	Yes	Yes	Yes	Yes	Yes	Yes	Masinan	1669
Yes	Yes		a	a	c	Yes	Yes	c	a	a	Yes	Yes	Yes	Yes	Neramadhhabpur	1670
Yes	Yes	a	Yes	a	Yes	Yes	Yes	c	Yes	Yes	Yes	Yes	Yes	Yes	Raspur	1671
b	Yes		b	b	c	Yes	Yes	c	Yes	Yes	Yes	Yes	Yes	Yes	Ghanashyampur	1672
b	Yes		a	b	c	Yes	Yes	c	Yes	Yes	Yes	Yes	Yes	Yes	Jagalgar	1673
Yes	Yes	Yes	Yes	a	b	c	Yes	Yes	c	b	Yes	Yes	Yes	Yes	Chandrahati	1674
b	Yes		Yes	a	b	Yes	Yes	Yes	c	Yes	Yes	Yes	Yes	Yes	Radhanagar	1675
Yes			a	b	c	Yes	Yes	c	Yes	Yes	Yes	Yes	Yes	Yes	Santanpur	1676
b	Yes		a	b	Yes	Yes	Yes	c	Yes	Yes	Yes	Yes	Yes	Yes	Bhurkul	1677
b	Yes		a	b	c	Yes	Yes	c	Yes	Yes	Yes	Yes	Yes	Yes	Majurkha	1678
a	Yes		a	b	c	Yes	a	c	Yes	Yes	Yes	Yes	Yes	Yes	Maheshpur	1679

Availability of miscellaneous facilities (If amenities available code -Yes is given, If not available within the village , the distance range code viz; a for < 5 Kms, b for 5-10 Kms and c for 10+ kms of nearest place where facility is available is given).												Availability of electricity (Yes/No)			
Serial Number	Name of Village	ASHA (Accredited Social Health Activist)	Community centre with/without TV	Sports Field,	Sports Club / Recreation Centre	Cinema / Video Hall	Public Library	Public Reading Room	Newspaper Supply	Assembly Polling station	Birth & Death Registration Office	Power Supply for Domestic Use (ED)	Power Supply for Agricultural Use (EAG)	Power Supply for Commercial Use (EC)	Power Supply for All Uses (EA)
1	2	88	89	90	91	92	93	94	95	96	97	98	99	100	101
1635	Gabtala	Yes	Yes	Yes	Yes	b	Yes	Yes	Yes	Yes	a	Yes	Yes	Yes	Yes
1636	Dakshin Dilakash	Yes	Yes	Yes	Yes	Yes	Yes	Yes	Yes	Yes	Yes	Yes	No	No	No
1637	Mandaran Dilakash	Yes	Yes	Yes	Yes	Yes	Yes	Yes	Yes	Yes	Yes	Yes	Yes	Yes	Yes
1638	Khurigachhi	Yes	Yes	Yes	Yes	Yes	Yes	Yes	Yes	Yes	Yes	Yes	Yes	Yes	Yes
1639	Kulakash	Yes	Yes	Yes	Yes	Yes	Yes	Yes	Yes	Yes	Yes	Yes	Yes	Yes	Yes
1640	Kandar Panagar	Yes	Yes	Yes	Yes	Yes	Yes	Yes	Yes	Yes	Yes	Yes	Yes	Yes	Yes
1641	Paschim Gobindapur	Yes	Yes	Yes	Yes	Yes	Yes	Yes	Yes	Yes	Yes	Yes	Yes	Yes	Yes
1642	Nikash	Yes	Yes	Yes	Yes	Yes	Yes	Yes	Yes	Yes	Yes	Yes	Yes	Yes	Yes
1643	Borhal	Yes	Yes	a	Yes	Yes	Yes	Yes	Yes	Yes	Yes	Yes	Yes	Yes	Yes
1644	Satghara	Yes	Yes	Yes	Yes	Yes	Yes	Yes	Yes	Yes	Yes	Yes	Yes	Yes	Yes
1645	Mathurabati	Yes	Yes	c	Yes	Yes	Yes	Yes	Yes	Yes	Yes	Yes	Yes	Yes	Yes
1646	Krishnanagar	Yes	Yes	a	Yes	Yes	a	a	Yes	Yes	Yes	Yes	Yes	Yes	Yes
1647	Mohanbati	Yes	Yes	Yes	Yes	Yes	Yes	Yes	Yes	Yes	Yes	Yes	Yes	Yes	Yes
1648	Chakpur	Yes	Yes	Yes	Yes	Yes	Yes	Yes	Yes	Yes	Yes	Yes	Yes	Yes	Yes
1649	Harirampur	Yes	Yes	Yes	Yes	Yes	Yes	Yes	Yes	Yes	Yes	Yes	No	No	No
1650	Kotalpur	Yes	Yes	Yes	Yes	Yes	Yes	Yes	Yes	Yes	Yes	Yes	Yes	Yes	Yes
1651	Prasadpur	Yes	Yes	Yes	Yes	Yes	Yes	Yes	Yes	Yes	Yes	Yes	Yes	Yes	Yes
1652	Purbba Gobindapur	Yes	Yes	Yes	Yes	Yes	Yes	Yes	Yes	Yes	Yes	Yes	Yes	Yes	Yes
1653	Jagannathpur	Yes	a	Yes	Yes	a	a	a	a	Yes	a	Yes	Yes	Yes	Yes
1654	Shirirampur	Yes	a	Yes	Yes	a	a	a	a	Yes	a	Yes	Yes	Yes	Yes
1655	Madhabpur	Yes	a	a	a	a	a	a	a	a	a	Yes	Yes	Yes	Yes
1656	Beli	Yes	Yes	a	Yes	a	a	a	a	Yes	a	Yes	Yes	Yes	Yes
1657	Jangipara	Yes	Yes	Yes	Yes	a	a	a	Yes	a	a	Yes	Yes	Yes	Yes
1658	Ajodhya	Yes	a	Yes	Yes	a	Yes	Yes	Yes	Yes	a	Yes	Yes	Yes	Yes
1659	Raipur	Yes	Yes	Yes	Yes	Yes	Yes	Yes	Yes	Yes	Yes	Yes	Yes	Yes	Yes
1660	Bamnagar	Yes	Yes	Yes	Yes	Yes	Yes	Yes	Yes	Yes	Yes	Yes	Yes	Yes	Yes
1661	Tara	Yes	Yes	Yes	Yes	Yes	Yes	Yes	Yes	Yes	Yes	Yes	Yes	Yes	Yes
1662	Atpur	Yes	Yes	Yes	Yes	Yes	Yes	Yes	Yes	Yes	Yes	Yes	Yes	Yes	Yes
1663	Palgachha	Yes	Yes	Yes	Yes	Yes	Yes	Yes	Yes	Yes	Yes	Yes	Yes	Yes	Yes
1664	Kumarbazar	Yes	Yes	Yes	Yes	Yes	Yes	Yes	Yes	Yes	Yes	Yes	Yes	Yes	Yes
1665	Dharmmapur	Yes	Yes	Yes	Yes	Yes	Yes	Yes	Yes	Yes	Yes	Yes	No	No	No
1666	Chandinagar	Yes	Yes	Yes	Yes	Yes	Yes	Yes	Yes	Yes	Yes	Yes	Yes	No	No
1667	Ichhabati	Yes	Yes	Yes	Yes	Yes	Yes	Yes	Yes	Yes	Yes	Yes	Yes	Yes	Yes
1668	Bishnupur	Yes	Yes	Yes	Yes	a	a	a	a	Yes	a	Yes	Yes	Yes	Yes
1669	Masinan	Yes	Yes	Yes	Yes	Yes	Yes	Yes	Yes	Yes	Yes	Yes	Yes	Yes	Yes
1670	Neramadhapur	Yes	Yes	Yes	Yes	a	a	a	Yes	a	a	Yes	Yes	No	No
1671	Rasipur	Yes	Yes	Yes	Yes	Yes	Yes	Yes	Yes	Yes	Yes	Yes	Yes	Yes	Yes
1672	Ghanashyampur	Yes	Yes	Yes	Yes	Yes	Yes	Yes	Yes	Yes	Yes	Yes	Yes	Yes	Yes
1673	Jagalhari	Yes	Yes	Yes	Yes	Yes	Yes	Yes	Yes	Yes	Yes	Yes	Yes	Yes	Yes
1674	Chandrahati	Yes	Yes	Yes	Yes	Yes	b	b	a	Yes	a	Yes	Yes	Yes	Yes
1675	Radhanagar	Yes	Yes	Yes	Yes	Yes	Yes	Yes	Yes	Yes	Yes	Yes	Yes	Yes	Yes
1676	Santanpur	Yes	Yes	Yes	Yes	Yes	Yes	Yes	Yes	Yes	Yes	Yes	No	No	No
1677	Bhurkul	Yes	Yes	Yes	Yes	Yes	Yes	Yes	Yes	Yes	Yes	Yes	Yes	Yes	Yes
1678	Majurkha	Yes	Yes	Yes	Yes	Yes	Yes	Yes	Yes	Yes	a	Yes	Yes	No	No
1679	Maheshpur	Yes	Yes	Yes	Yes	Yes	Yes	Yes	Yes	Yes	a	Yes	Yes	Yes	Yes

Nearest Town		Land Use							
		Area under different types of land use (in hectares rounded up to one decimal place)							
Name	Distance range code i.e. a for < 5 Kms, b for 5-10 Kms and c for 10+ kms .	Forests	Area under Non-agricultural Uses	Barren and Un-cultivable land	Permanent Pastures and Other Grazing Lands	Land Under Miscellaneous Tree Crops etc.	Culturable Waste Land	Name of Village	Serial Number
102	103	104	105	106	107	108	109	2	1
BARGACHIA	c	0	22.3	0	0	0	1.5	Gabtala	1635
BARGACHIA	c	0	12	0	0	0	2	Dakshin Dilakash	1636
BORGACHHIA	c	0	21.5	0	0	0	1.5	Mandaran Dilakash	1637
BARGACHIYA	c	0.3	22	0	0	0	2	Khurigachhi	1638
BORGACHIYA	c	0.2	34.4	0	0	0	0	Kulakash	1639
BORGACHIA	c	0	11.4	0	0	0	1.5	Kandar Panagar	1640
BORGACHIA	c	0	25	0	0	0	4.3	Paschim Gobindapur	1641
BORGACHIA	c	0	22	0	0	0	2	Nikash	1642
BORGACHIA	c	0.3	54.2	0	0	0	4.5	Borhal	1643
BORGACHIA	c	0	16.5	0	0	0	15.2	Satghara	1644
BORGACHIA	c	0	17.6	0	0	0	1.5	Mathurabati	1645
BARGACHIA	c	0.2	211	0	0	0	11.5	Krishnanagar	1646
BORGACHIA	c	0	0	0	0	0	0	Mohanbati	1647
BORGACHIA	c	0	33	0	0	0	2	Chakpur	1648
BORGACHIA	c	0	42.5	0	0	0	2.5	Harirampur	1649
BORGACHIA	c	0.3	95.3	0	0	0	5.5	Kotalpur	1650
BORGACHIA	c	0	1	0	0	0	77.9	Prasadpur	1651
BORGACHIA	c	0	0	0	0	0	0	Purbba Gobindapur	1652
HARIPAL	c	0.5	64.6	0	0	0	4	Jagannathpur	1653
HARIPAL	c	0.5	42.5	0	0	0	2.5	Shirirampur	1654
HARIPAL	c	0.5	9.5	0	0	0	0.5	Madhabpur	1655
HARIPAL	c	0.5	15.8	0	0	0	2	Beli	1656
HARIPAL	c	0	10.5	0	0	0	3.6	Jangipara	1657
HARIPUR	c	0	63.5	0	0	0	3	Ajodhya	1658
HARIPAL	c	0	1	0	0	0	2	Raipur	1659
HARIPAL	c	0	24.5	0	0	0	2.5	Bamnagar	1660
HARIPAL	c	0	23	0	0	0	3	Tara	1661
HARIPAL	c	0	0	0	0	0	0	Atpur	1662
HARIPAL	c	1	10.6	0	0	0	2	Palgachha	1663
HARIPAL	c	1	14.5	0	0	0	1	Kumarbazar	1664
HARIPAL	b	0	9.6	0	0	0	0	Dharmpapur	1665
HARIPAL	b	0	18.7	0	0	0	0	Chandinagar	1666
HARIPAL	c	0	10	0	0	0	1	Ichhabati	1667
HARIPAL	c	0	10	0	0	0	3	Bishnupur	1668
HARIPAL	b	0	0	0	0	0	0	Masinan	1669
HARIPAL	b	0.5	12.5	0	0	0	0	Neramadhapur	1670
HARIPAL	b	0	15.3	0	0	0	2.5	Raspur	1671
HARIPAL	b	0	9.8	0	0	0	0	Ghanashyampur	1672
HARIPAL	b	0.2	11.5	0	0	0	2.5	Jagalgari	1673
HARIPAL	b	0	13.7	0	0	0	1.5	Chandrahati	1674
HARIPAL	b	0	0	0	0	0	3.5	Radhanagar	1675
HARIPAL	b	0	17.5	0	0	0	0	Santanpur	1676
HARIPAL	b	0	15.5	0	0	0	0	Bhurkul	1677
HARIPAL	b	0	10.9	0	0	0	0.5	Majurkha	1678
HARIPAL	b	0.1	22.7	0	0	0	0	Maheshpur	1679

Land Use												
Area under different types of land use (in hectares rounded up to one decimal place)							Area irrigated by source (in hectare).					
Serial Number	Name of Village	Fallow lands other than current fallows	Current Fallows	Net Area Sown	Total Irrigated Land Area	Total Un-irrigated Land Area	Canals (C)	Wells/Tube-wells(W/TW)	Tanks/Lakes(T/L)	Water Falls(WF)	Others(O)	
1	2	110	111	112	113	114	115	116	117	118	119	
1635	Gabtala	0	0	58.4	30.5	27.9	17	12	1.5	0	0	
1636	Dakshin Dilakash	0	0	109.8	48	61.8	30	16	2	0	0	
1637	Mandaran Dilakash	0	0	88.3	52	36.3	31	20	1	0	0	
1638	Khurigachhi	0	0	77.3	75	2.3	55	20	0	0	0	
1639	Kulakash	0	0	107	92	15	70	22	0	0	0	
1640	Kandar Panagar	0	0	31.2	23.8	7.4	9.8	14	0	0	0	
1641	Paschim Gobindapur	0	0	124.9	114.7	10.2	72	37.7	5	0	0	
1642	Nikash	0	0	92.6	62.8	29.8	42.8	20	0	0	0	
1643	Borhal	0	0	211.3	76	135.3	0	76	0	0	0	
1644	Satghara	0	0	9.5	9.5	0	0	8	1.5	0	0	
1645	Mathurabati	0	0	55.8	35.3	20.5	20	14	1.2	0	0	
1646	Krishnanagar	0	0	497.2	330	167.2	220	110	0	0	0	
1647	Mohanbati	0	0	61.5	56.5	5	46.5	10	0	0	0	
1648	Chakpur	0	0	106.2	62	44.2	0	62	0	0	0	
1649	Harirampur	0	0	134.3	56	78.3	0	56	0	0	0	
1650	Kotalpur	0	0	324.6	48	276.6	0	48	0	0	0	
1651	Prasadpur	0	0	100	90	10	42	48	0	0	0	
1652	Purbba Gobindapur	0	0	159	120	39	0	120	0	0	0	
1653	Jagannathpur	0	0	201.6	98	103.6	0	98	0	0	0	
1654	Shirirampur	0	0	156	103.5	52.5	95	5	3.5	0	0	
1655	Madhabpur	0	0	32.8	24	8.8	19	4	1	0	0	
1656	Beli	0	0	43.3	30	13.3	21	4	5	0	0	
1657	Jangipara	0	0	76.5	66	10.5	54	8.5	3.5	0	0	
1658	Ajodhya	0	0	193.3	127.2	66.1	94.2	33	0	0	0	
1659	Raipur	0	0	104.2	100	4.2	0	100	0	0	0	
1660	Bamnagar	0	0	136.5	94.8	41.7	56.8	38	0	0	0	
1661	Tara	0	0	101.9	60.3	41.6	50.3	10	0	0	0	
1662	Atpur	0	0	133.6	57	76.6	41	16	0	0	0	
1663	Palgachha	0	0	44.7	38.2	6.5	22.6	15	0.5	0	0	
1664	Kumarbazar	0	0	61.6	48.5	13.1	42	6	0.5	0	0	
1665	Dharmmapur	0	0	52.3	47.9	4.4	43.9	4	0	0	0	
1666	Chandinagar	0	0	108.4	93.6	14.8	40.8	52.8	0	0	0	
1667	Ichhabati	0	0	36.8	33.5	3.2	24.5	8	1	0	0	
1668	Bishnupur	0	0	28.7	27.2	1.4	18.8	8.5	0	0	0	
1669	Masinan	0	0	93.5	74.5	19	0	74.5	0	0	0	
1670	Neramadhapur	0	0	46.5	16	30.5	0	16	0	0	0	
1671	Raspur	0	0	120.2	111.5	8.7	50	60.5	1	0	0	
1672	Ghanashyampur	0	0	60.3	48.8	11.5	0	47.2	1.5	0	0	
1673	Jagalgari	0	0	74	70.6	3.4	41	29.6	0	0	0	
1674	Chandrahati	0	0	57.7	54.8	2.8	31	23.8	0	0	0	
1675	Radhanagar	0	0	210.6	178.1	32.5	85.4	92.6	0	0	0	
1676	Santanpur	0	0	73.1	70.2	3	18.8	51.4	0	0	0	
1677	Bhurkul	0	0	52.1	51.6	0.5	0	51.6	0	0	0	
1678	Majurkha	0	0	67.9	56.6	11.3	0	55.1	1.5	0	0	
1679	Maheshpur	0	0	92.1	90.7	1.4	0	90.7	0	0	0	

Name of three most important commodities manufactured			Name of Village	Serial Number
First	Second	Third		
120	121	122	2	1

			Gabtala	1635
			Dakshin Dilakash	1636
			Mandaran Dilakash	1637
			Khurigachhi	1638
			Kulakash	1639
			Kandar Panagar	1640
			Paschim Gobindapur	1641
			Nikash	1642
			Borhal	1643
			Satghara	1644
Sharee			Mathurabati	1645
			Krishnanagar	1646
			Mohanbati	1647
			Chakpur	1648
			Harirampur	1649
			Kotalpur	1650
			Prasadpur	1651
			Purbba Gobindapur	1652
			Jagannathpur	1653
			Shirirampur	1654
			Madhabpur	1655
			Beli	1656
Engine Van			Jangipara	1657
			Ajodhya	1658
			Raipur	1659
			Bamnagar	1660
			Tara	1661
Fatrice			Atpur	1662
			Palgachha	1663
			Kumarbazar	1664
			Dharmpapur	1665
			Chandinagar	1666
			Ichhabati	1667
			Bishnupur	1668
			Masinan	1669
			Neramadhhabpur	1670
			Rasipur	1671
			Ghanashyampur	1672
			Jalgari	1673
			Chandrahati	1674
			Radhanagar	1675
			Santanpur	1676
			Bhurkul	1677
			Majurkha	1678
			Maheshpur	1679

Census of India 2011
Amenities and Land use

Serial Number	Name of Village	Location code no.	Total area of the village (in hectares rounded up to one decimal place)	Total population (2011 census)	Number of households (2011 census)	Number of educational amenities available in village, the distance range code viz; a for 0-5 kms, b for 5-10 kms, c for 10+ kms of nearest place where facility is available							
						Pre-Primary school (PP)	Primary school (P)	Middle school (M)	Secondary School (S)	Senior Secondary school (SS)	Degree college of arts science & commerce (ASC)	Engineering college(EC)	Medical college (MC)
1	2	3	4	5	6	7	8	9	10	11	12	13	14
1680	Shrihatta	325764	89.4	993	220	1	1	a	a	b	b		
1681	Somnagar	325765	72	671	161	2	2	1	1	1	b		
1682	Krishnapur	325766	70.8	745	155	1	1		a	b	b		
1683	Nilarpur	325767	254.1	2692	594	2	2	1	1	1	b		
1684	Chaurpur	325768	62.3	499	121	2	2	a	a	a	b		
1685	Bakcha	325769	83.4	1156	250	2	2	1	a	a	c		
1686	Kashipur	325770	223.8	2057	451	2	2	a	a	a	b		
1687	Ramchandrapur	325771	119.4	816	161	1	1						
1688	Hazipur	325772	100.8	1849	403	1	1	a	a	a	b		
1689	Bhimpur	325773	140.8	745	166	2	2	a	a	a	b		
1690	Purbba Durgapur	325774	147.3	2537	494	1	1	a	a	a	b		
1691	Gopalnagar	325775	46.1	1106	235								
1692	Furfura	325776	317.7	7407	1471	4	3	1	1		b	c	c
1693	Hosenpur	325777	50.2	1233	287	1	1	a	a	a	b	c	c
1694	Dakshindihi	325778	129.5	1557	337	4	4	2	1	1	b	c	c
1695	Rampara	325779	137.2	2293	449	3	2	1	a	a	b	c	c
1696	Toralpur	325780	50.2	1653	304	1	2	a	a	a	b	c	c
1697	Rajibpur	325781	41.3	668	133	1	1	a	a	a	b	b	
1698	Chak Barada	325782	116.2	195	27	a	a	a	a	a	b	c	c
1699	Belpara	325783	105.2	2206	422	1	1	a	a	a	b	c	c
1700	Ramnagar	325784	50.2	420	89	1	1	a	a	a	b		
1701	Amarpur	325785	113.7	667	144	1	1		a	b			
1702	Kanaipur	325786	142.8	1074	248	1	1		a	b	b		
1703	Hijali	325787	126.7	651	143	1	1		a	b	c		
1704	Santoshpur	325788	205.2	1619	345	1	1		b	b	b		
1705	Basantapur	325789	66.4	1058	221	2	2	a	c	a			
1706	Mohanpur	325790	102.8	1101	219	1	1		b	b			
1707	Mahestikuri	325791	93.1	416	84	1	1		b	b	b		
1708	Chechua Dingalhati	325792	335.9	3316	696	2	2	1	1				
1709	Kaparpur	325793	68	693	160	1	1	a	a	b	b		
1710	Kamdebpur	325794	72.8	1349	276	1	1		a	a	b		
1711	Ganeshbati	325795	156.6	2429	530	2	2	1	1	a			
1712	Baganda	325796	195.1	2374	487	2	2	1	1	a	a		
1713	Mandalika	325797	569.4	5946	1283	5	4	1	1	a	b		
1714	Dhitpur	325798	97.1	1850	361	1	1	1	b	b	b	c	
1715	Panchberia	325799	98.7	1985	342	2	2	a	a	a	a		
1716	Kodalipoa	325800	101.2	1367	247	1	1	a	a	a	a		
1717	Sonamaguri	325801	79.7	1328	273	1	1	a	a	a	b	c	c
1718	Seoraberia	325802	74.9	2248	368	1	1	1	1	1	2	a	
1719	Lakshmanpur	325803	138	4008	838	2	2	1	1	1	a		
Block T O T A L :			15837	205099	45096	191	187	42	27	17	1	0	0

- Village Directory

(As in 2009)

le. (If not available within the < 5 Kms, b for 5-10 Kms and c cility is available is given).						Number of Medical Amenities available. (If not available within the village , the distance range code viz; a for < 5 Kms, b for 5-10 Kms and c for 10+ kms of nearest place where facility is available is given).						Name of Village	Serial Number					
Management institute (MI)	Polytechnic (Pt)	Vocational training school /ITI	Non-formal training centre (NFTC)	Special school for disabled (SSD)	Others (specify)	Community health centre (CHC)	Primary health centre (PHC)	Primary health sub centre (PHS)	Maternity and child welfare centre (MCW)	T.B. clinic (TBC)	Hospital-allopathic (HA)			Hospital-alternative medicine (HO)	Dispensary (D)	Veterinary hospital (VH)	Mobile health clinic (MHC)	Family welfare centre (FWC)
15	16	17	18	19	20	21	22	23	24	25	26	27	28	29	30	31	2	1
						a	a							b			Shrihatta	1680
c	c	b		c		a	a	a	b	b	b	b	a	b			Somnagar	1681
c	c	c	c	c		a	a	1	b	b	b	b	a	b	b	b	Krishnapur	1682
		1	1			b	a	a									Nilarpur	1683
		a	1			b	a	a			b			b			Chaurpur	1684
		a				c	b	a			c						Bakcha	1685
			a			b	a	1			b						Kashipur	1686
						b	a	a	b	b							Ramchandrapur	1687
		a	a			a	a				b			b			Hazipur	1688
		a				c	a	1			b						Bhimpur	1689
		a				b	a	1			b						Purbba Durgapur	1690
						b											Gopalnagar	1691
c	c	c	b	c	c	1	1	1	1	1	1	1	1	1			Furfura	1692
c	c	c	b	c	c	b	a	a	a	a	a	a	a				Hosenpur	1693
c	c	c		c	c	b	a	a	a	a	a	a	a				Dakshindihi	1694
c	c	c	b	c	c	b	a	1	1		1	1	1	1			Rampara	1695
c	c	a	b	c	c												Toralpur	1696
						b	a	a	a	a	a	a	b		a		Rajibpur	1697
c	a	b	c	c	c	a	a	a	a	a	a	a	a				Chak Barada	1698
c	c	a	b	c	c		a	a	a	a	a	a	a				Belpara	1699
						b	a	a	a	a	a	a	a				Ramnagar	1700
c	c	c		c		a	a	a	b	b	b	b	a				Amarpur	1701
c	c	b		c		a	a	a	b	b	b	a	a				Kanaipur	1702
		c		a				1	b	b	b	b	b	b	b	b	Hijali	1703
	c	c	b		c	a	a	a	b	b	b	b	b	a	b	b	Santoshpur	1704
c	c	a		c		a	a	a	b	b	b	b	b	b			Basantapur	1705
c	c	c		c		a	b	a	b	b	b	b	a				Mohanpur	1706
c	c	c				b	b	a	b	b	b	b	a	b	b	b	Mahestikuri	1707
						b		1									Chechua Dingalhati	1708
		a				a	a	a	a	a	b	a				a	Kaparpur	1709
		a				b	a		a	b	b	a	b	a	a		Kamdebpur	1710
		2				b		1	b	a	a	1	a	1	1		Ganeshbati	1711
		b				1	1	1	1	c	c	1				1	Baganda	1712
		a	1			1	1	1	1	a	b	a	b			1	Mandalika	1713
						a	b	b	b	b	b	b				b	Dhitpur	1714
		a				b	1	1	1	b	b	b				1	Panchberia	1715
		a				b	a	a	a	b	b	b			a		Kodalipoa	1716
c	c		1			b	1	1	1	b	b	b				1	Sonamaguri	1717
		a	a			b	a	a	a	a	a	a	b	a	a		Seoraberia	1718
		1				b	b	a	a	a	b		b	b	a		Lakshmanpur	1719
0	0	8	5	0	1	1	7	34	9	8	4	3	11	6	6	10	Block T O T A L	

Serial Number	Name of Village	Number of Non-Government Medical Amenities available.							Availability of drinking water - Yes / No							
		Charitable non Govt. hospital/Nursing home.	Medical practitioner with MBBS Degree	Medical practitioner with other degree	Medical practitioner with no degree	Traditional practitioner and faith healer	Medicine Shop	Others	Tap water (Treated/Untreated)	Well water (Covered / Uncovered well)	Hand Pump	Tube wells / Bore well	Spring	River / Canal	Tank / Pond / Lake	Others
1	2	32	33	34	35	36	37	38	39	40	41	42	43	44	45	46
1680	Shrihatta	0	0	0	0	0	0	0	No	No	Yes	Yes	No	No	No	No
1681	Somnagar	0	0	0	0	0	0	0	No	No	Yes	Yes	No	Yes	Yes	No
1682	Krishnapur	0	0	0	2	0	0	0	No	Yes	Yes	Yes	No	Yes	Yes	No
1683	Nilarpur	0	0	0	0	0	0	0	No	No	Yes	Yes	No	Yes	Yes	No
1684	Chaurpur	0	0	0	0	0	0	0	No	No	Yes	Yes	No	Yes	Yes	No
1685	Bakcha	0	0	0	0	0	0	0	Yes	No	Yes	Yes	No	Yes	Yes	No
1686	Kashipur	0	0	0	0	0	0	0	Yes	No	Yes	Yes	No	No	Yes	No
1687	Ramchandrapur	0	0	0	0	0	0	0	Yes	No	Yes	Yes	No	No	Yes	No
1688	Hazipur	0	0	0	0	0	0	0	Yes	No	Yes	Yes	No	No	Yes	No
1689	Bhimpur	0	0	0	0	0	0	0	No	No	Yes	Yes	No	Yes	Yes	No
1690	Purbba Durgapur	0	0	0	0	0	0	0	Yes	No	Yes	Yes	No	Yes	Yes	No
1691	Gopalnagar	0	0	0	0	0	0	0	Yes	No	Yes	Yes	No	No	Yes	No
1692	Furfura	0	4	2	3	0	5	0	No	No	No	Yes	No	No	No	No
1693	Hosenpur	0	0	1	0	0	0	0	No	No	Yes	Yes	No	No	Yes	No
1694	Dakshindihi	0	1	0	0	0	0	0	No	No	Yes	Yes	No	No	Yes	No
1695	Rampara	0	1	0	1	0	1	0	No	No	Yes	Yes	No	Yes	Yes	No
1696	Toralpur	0	0	1	1	0	0	0	No	No	Yes	Yes	No	Yes	Yes	No
1697	Rajibpur	0	0	0	3	1	0	0	No	Yes	Yes	Yes	No	Yes	Yes	No
1698	Chak Barada	0	0	0	0	0	0	0	No	No	Yes	Yes	No	Yes	Yes	No
1699	Belpara	0	0	0	0	0	0	0	Yes	No	Yes	Yes	No	Yes	Yes	No
1700	Ramnagar	0	0	0	0	0	0	0	Yes	No	Yes	Yes	No	Yes	Yes	No
1701	Amarpur	0	0	0	0	0	0	0	No	Yes	Yes	Yes	No	Yes	Yes	No
1702	Kanaipur	0	0	0	0	0	0	0	No	Yes	Yes	Yes	No	Yes	Yes	No
1703	Hijali	0	0	0	0	0	0	0	No	Yes	Yes	Yes	No	Yes	Yes	No
1704	Santoshpur	0	0	0	1	0	0	0	No	Yes	Yes	Yes	No	Yes	Yes	No
1705	Basantapur	0	0	0	1	0	0	0	No	Yes	Yes	Yes	No	Yes	Yes	No
1706	Mohanpur	0	0	0	0	0	0	0	No	Yes	Yes	Yes	No	Yes	Yes	No
1707	Mahestikuri	0	0	0	0	0	0	0	No	Yes	Yes	Yes	No	Yes	Yes	No
1708	Chechua Dingalhati	0	1	1	1	0	0	0	No	No	Yes	Yes	No	No	Yes	No
1709	Kaparpur	0	0	0	0	0	0	0	No	Yes	Yes	Yes	No	Yes	Yes	No
1710	Kamdebpur	0	0	0	0	0	0	0	No	Yes	Yes	Yes	No	Yes	Yes	No
1711	Ganeshbati	0	0	0	0	0	4	0	No	Yes	Yes	Yes	No	No	Yes	No
1712	Baganda	0	1	2	2	2	2	0	No	Yes	Yes	Yes	No	Yes	Yes	No
1713	Mandalika	0	0	1	3	0	3	0	No	No	Yes	Yes	No	Yes	Yes	No
1714	Dhitpur	0	0	1	1	0	0	0	Yes	No	Yes	Yes	No	No	Yes	No
1715	Panchberia	0	0	0	3	4	0	0	No	Yes	Yes	Yes	No	No	Yes	No
1716	Kodalipoa	0	0	0	1	0	0	0	No	No	Yes	Yes	No	Yes	Yes	No
1717	Sonamaguri	0	0	0	1	0	0	0	No	No	Yes	Yes	No	Yes	Yes	No
1718	Seoraberia	0	0	0	3	1	0	0	No	No	Yes	Yes	No	No	Yes	No
1719	Lakshmanpur	0	0	3	4	1	1	0	No	No	Yes	Yes	No	No	Yes	No
Block T O T A L :		1	56	42	97	13	78	1	14	46	125	80	0	92	124	1

Availability of toilet & others Yes / No				Communication and transport facilities (If amenities available code -Yes is given except for Village Pin Code ,If not available within the village , the distance range code viz; a for < 5 Kms, b for 5-10 Kms and c for 10+ kms of nearest place where facility is available is given).									
Community toilet including bath.	Community toilet excluding bath.	Rural sanitary mart or sanitary hardware outlet available near the village.	Community bio- gas or recycle of waste for productive use.	Post office(PO)	Sub post office (SPO)	Post & Telegraph office (P&TO)	Village Pin Code	Telephones (Land lines)	Public call office (PCO)	Mobile phone coverage	Name of Village	Serial Number	
47	48	49	50	51	52	53	54	55	56	57	2	1	
No	No	Yes	No			a	712403	Yes	a	Yes	Shrihatta	1680	
No	No	Yes	No	a	a	b	712403	Yes	a	Yes	Somnagar	1681	
No	No	No	No	a	a	a	712403	Yes	Yes	Yes	Krishnapur	1682	
No	No	No	No	b	a	b	712706	Yes	a	Yes	Nilarpur	1683	
No	No	No	No	b	Yes	b	712706	Yes	b	Yes	Chaurpur	1684	
No	No	No	No	b	a	b	712304	Yes	b	Yes	Bakcha	1685	
No	No	No	No	a	a	b	712410	Yes	a	Yes	Kashipur	1686	
No	No	No	No	b	a	b	712403	Yes	b	Yes	Ramchandrapur	1687	
No	No	No	No	c	a	b	712706	Yes	a	Yes	Hazipur	1688	
No	No	No	No	b	a	b	712706	Yes	a	Yes	Bhimpur	1689	
No	No	No	No	b	a	b	712706	Yes	a	Yes	Purbba Durgapur	1690	
No	No	No	No	b	a	b	712701	Yes	b	Yes	Gopalnagar	1691	
No	No	No	No	b	Yes	b	712706	Yes	Yes	Yes	Furfura	1692	
No	No	No	No	b	Yes	b	712706	Yes	Yes	a	Hosenpur	1693	
No	No	No	No	Yes	Yes	b	712706	Yes	Yes	a	Dakshindihi	1694	
No	No	No	No	b	a	b	712706	Yes	Yes	Yes	Rampara	1695	
No	No	No	No	b	a	b	712404	Yes	Yes	a	Toralpur	1696	
No	No	No	No	a	b	b	712404	Yes	a	a	Rajibpur	1697	
No	No	No	No	b	a	b	712404	a	a	a	Chak Barada	1698	
No	No	No	No	b	a	b	712706	Yes	a	a	Belpara	1699	
No	No	No	No	b	a	a	712401	Yes	a	Yes	Ramnagar	1700	
No	No	No	No	a	a	a	712403	Yes	Yes	Yes	Amarpur	1701	
No	No	No	No	a	a	a	712234	Yes	Yes	Yes	Kanaipur	1702	
No	No	Yes	No	a	a	a	712403	Yes	Yes	Yes	Hijali	1703	
No	Yes	No	No	a	a	a	712404	Yes	Yes	Yes	Santoshpur	1704	
No	No	No	No	a	a	a	712706	Yes	Yes	Yes	Basantapur	1705	
No	No	No	No	a	a	a	712404	Yes	Yes	Yes	Mohanpur	1706	
No	No	No	No	a	a	a	712404	Yes	Yes	Yes	Mahestikuri	1707	
No	No	No	Yes	Yes	b	b	712404	Yes	b	Yes	Chechua Dingalhati	1708	
No	No	No	Yes	a	b	b	712404	Yes	Yes	a	Karpapur	1709	
No	No	No	No		b	b	712403	b	b	a	Kamdebpur	1710	
No	No	Yes	No	a	b	Yes	712404	Yes	Yes	Yes	Ganeshbati	1711	
No	No	Yes	Yes	b	Yes	b	712404	Yes	Yes	Yes	Baganda	1712	
No	Yes	No	No	Yes	b	b	712404	Yes	Yes	Yes	Mandalika	1713	
No	No	No	No	a	b	b	712404	Yes	a	Yes	Dhitpur	1714	
No	No	Yes	No	a	a	b	712404	Yes	Yes	a	Panchberia	1715	
No	Yes	Yes	No	a	c	b	712404	Yes	Yes	Yes	Kodalipoa	1716	
No	No	Yes	No	a	c	b	712404	Yes	Yes	a	Sonamaguri	1717	
No	No	Yes	No	a	a	b	712404	Yes	a	Yes	Seoraberia	1718	
No	No	No	No	Yes	b	b	712404	Yes	Yes	Yes	Lakshmanpur	1719	
0	19	23	3	9	12	3	128	114	70	113	: Block T O T A L		

Communication and transport facilities (If amenities available code -Yes is given except for Village Pin Code ,If not available within the village , the distance range code viz; a for < 5 Kms, b for 5-10 Kms and c for 10+ kms of nearest place where facility is available is given).													Village connected to highway (If amenities available code viz; a for < 5 Kms, b for 5-10 Kms and c for 10+ kms of nearest place where facility is available is given).			
Serial Number	Name of Village	Internet cafes/ Common service centre (CSC)	Private courier facility	Bus service (Public & Private)	Railway stations	Auto/Modified Autos	Taxis and Vans	Tractors	Cycle-pulled rickshaws(Manual & Machine driven)	Carts driven by animals	Sea /River ferry service	Connected to national highway(NH)	Connected to state highway(SH)	Connected to major district road (MDR)	Connected to others district road	Pucca roads
1	2	58	59	60	61	62	63	64	65	66	67	68	69	70	71	72
1680	Shrihatta	a	b	a	b	c	Yes	Yes	Yes	c	b	c	c			a
1681	Somnagar	b	b	a	b	c	Yes	Yes	Yes	c	b	c	c	b	b	a
1682	Krishnapur	b	b	b	c	c	Yes	Yes	Yes	c	a	c	c	b	b	b
1683	Nilarpur	b	c	a	b	Yes	Yes	Yes	Yes	c	a	c	a	a	Yes	a
1684	Chaurpur	b	b	a	c	c	Yes	Yes	Yes	c	b	c	a	a		b
1685	Bakcha	b	b	a	c	Yes	Yes	Yes	Yes	c	b	c	a	a		b
1686	Kashipur	b	b	a	b	Yes	Yes	Yes	Yes	c	b				Yes	b
1687	Ramchandrapur	b	c	a	c	c	Yes	Yes	Yes	c	b	c	b	a	a	a
1688	Hazipur	b	b	b	b	Yes	Yes	Yes	Yes	c	b	c	b	a	a	a
1689	Bhimpur	b	b	a	b	Yes	Yes	Yes	Yes	c	b	c	a	a	a	a
1690	Purbba Durgapur	c	b	a	c	Yes	Yes	Yes	Yes	c	b	c	b	a	a	a
1691	Gopalnagar	b	Yes	a	c	Yes	Yes	Yes	Yes	c	a	c	b	Yes		Yes
1692	Furfura		a	Yes	c	b	Yes	Yes	Yes	Yes	c	c	c	c	b	Yes
1693	Hosenpur	a	a	a	c	b	Yes	Yes	Yes	Yes	c	c	c	c	b	Yes
1694	Dakshindihi	a	a	a	c	b	Yes	Yes	Yes	a	c	c	c	c	c	a
1695	Rampara	b	a	a	c	b	Yes	Yes	Yes	a	c	c	c	b	b	Yes
1696	Toralpur	b	b	a	c	b	Yes	b	Yes	b	c	c	c	c	b	Yes
1697	Rajibpur	Yes	b	a	b	a	Yes	b	Yes	b	c	c	a			a
1698	Chak Barada	a	a	a	c	b	Yes	a	a	a	c	c	c	c	b	Yes
1699	Belpara	a	a	Yes	c	b	Yes	a	Yes	a	c	c	c	c	b	Yes
1700	Ramnagar	a	a	a	c	Yes	Yes	Yes	Yes	a	c	c	c	c	b	Yes
1701	Amarpur	a	b	a	a	c	b	Yes	Yes	c	b	c	c	b	a	a
1702	Kanaipur	b	b	b	c	c	a	Yes	Yes	c	b	c	c	c	c	a
1703	Hijali	b	b	a	b	a	Yes	Yes	Yes	c	b	c	c	b	a	a
1704	Santoshpur	b	b	a	c	c	a	Yes	Yes	c	a	c	c	c	b	a
1705	Basantapur	b	b	a	c	c	a	Yes	Yes	c	a	c	c	c	a	a
1706	Mohanpur	b	b	b	c	b	a	Yes	Yes	c	a	c	c	c	a	a
1707	Mahestikuri	b	b	b	c	b	a	Yes	Yes	c	b	c	c	c	b	a
1708	Chechua Dingalhati	c	a	a	b	c	Yes	b	Yes	c	b					a
1709	Kaparpur	a	Yes	Yes	b	c	Yes	b	Yes	c	b					a
1710	Kamdebpur	b	c	a	a	b	Yes	Yes	Yes	Yes	b					a
1711	Ganeshbati	Yes	Yes	Yes	b	c	Yes	b	Yes	a	b					Yes
1712	Baganda	a	c	a	b	a	Yes	b	Yes	b	a		c	b		a
1713	Mandalika		b	Yes	b	a	Yes	b	Yes	a	b	c	c	Yes		b
1714	Dhitpur	a	b	Yes	b	b	Yes	b	Yes	a	a	c	c	Yes	Yes	a
1715	Panchberia	a	b	a	b	b	Yes	b	Yes	a	a					a
1716	Kodalipoa	Yes	a	a	a	b	Yes	Yes	Yes	Yes	a	c	c	a		b
1717	Sonamaguri	a	Yes	Yes	b	b	Yes	b	Yes	c	c	c	c	Yes	b	b
1718	Seoraberia	a	c	a	b	Yes	Yes	a	Yes	a	c			a	a	a
1719	Lakshmanpur	b	c	Yes	b	b	Yes	b	Yes	a	b	c	c	Yes		a
Block T O T A L :		8	7	43	0	16	87	48	125	6	4	0	0	13	36	44

ys,village roads, banks & credit societies
 :-Yes is given, If not available within the
 code viz; a for < 5 Kms, b for 5-10 Kms
 place where facility is available is given).

Availability of miscellaneous facilities (If amenities available code -Yes is given, If not
 available within the village , the distance range code viz; a for < 5 Kms, b for 5-10 Kms
 and c for 10+ kms of nearest place where facility is available is given).

73	74	75	76	77	78	79	80	81	82	83	84	85	86	87	Name of Village	Serial Number
b	Yes			a	b	c	Yes	Yes	c	Yes	Yes	Yes	Yes	Yes	Shrihatta	1680
b	Yes			a	b	c	Yes	Yes	c	a	a	Yes	Yes	Yes	Somnagar	1681
Yes		Yes		b	c	b	Yes	Yes	c	b	b	Yes	Yes	Yes	Krishnapur	1682
Yes			Yes	a	b	c	Yes	Yes	c	a	Yes	b	Yes	Yes	Nilarpur	1683
Yes						c	Yes	Yes	c	Yes	Yes	Yes	Yes	Yes	Chaurpur	1684
Yes			Yes	b	b	c	a	a	c	a	Yes	c	Yes	Yes	Bakcha	1685
Yes			Yes	b	b	c	Yes	Yes	c	a	Yes	Yes	Yes	Yes	Kashipur	1686
Yes				a	b	c	Yes	Yes	c	Yes	Yes	c	Yes	Yes	Ramchandrapur	1687
Yes			Yes	a	b	c	Yes	a	c	a	Yes	b	Yes	Yes	Hazipur	1688
Yes				a	b	c	Yes	a	c	a	Yes	b	Yes	Yes	Bhimpur	1689
Yes			Yes	a	b	c	Yes	Yes	c	Yes	Yes	Yes	Yes	Yes	Purbba Durgapur	1690
Yes			Yes	a	b	c	a	a	c	a	Yes	Yes	Yes	Yes	Gopalnagar	1691
Yes		Yes	Yes			c	Yes	Yes	c	Yes	Yes	Yes	Yes	Yes	Furfura	1692
Yes		a	Yes	a	b	c	Yes	Yes	c	Yes	Yes	Yes	Yes	Yes	Hosenpur	1693
Yes		c	Yes	a	b	c	Yes	Yes	c	a	Yes	Yes	Yes	Yes	Dakshindihi	1694
Yes	Yes	Yes	Yes	Yes		c	Yes	Yes	c	Yes	Yes	Yes	Yes	Yes	Rampara	1695
Yes		Yes	Yes	a	b	c	a	Yes	c	Yes	Yes	Yes	Yes	Yes	Toralpur	1696
Yes				a	b	c	a	a	c	b	b	Yes	Yes	Yes	Rajibpur	1697
Yes			c			c	Yes	Yes	c	a	Yes	Yes	Yes	Yes	Chak Barada	1698
Yes	Yes	Yes	Yes			c	Yes	Yes	c	Yes	Yes	Yes	Yes	Yes	Belpara	1699
Yes				a	b	c	Yes	Yes	c	Yes	Yes	Yes	Yes	Yes	Ramnagar	1700
Yes	Yes	Yes		a	b	c	Yes	Yes	c	a	b	Yes	Yes	Yes	Amarpur	1701
Yes	Yes	Yes	Yes	b	b	b	Yes	Yes	c	b	Yes	Yes	Yes	Yes	Kanaipur	1702
b	Yes			a	b	b	Yes	Yes	c	a	b	b	Yes	Yes	Hijali	1703
Yes	Yes	Yes	Yes	b	b	c	Yes	Yes	c	a	b	Yes	Yes	Yes	Santoshpur	1704
Yes	Yes	Yes	Yes	a	b	c	Yes	Yes	c	a	a	Yes	Yes	Yes	Basantapur	1705
Yes	Yes	Yes	Yes	b	b	c	Yes	Yes	c	a	a	Yes	Yes	Yes	Mohanpur	1706
Yes	Yes	Yes		b	b	c	Yes	Yes	c	a	a	Yes	Yes	Yes	Mahestikuri	1707
Yes			Yes	a		c	Yes	Yes	c	a	a	b	Yes	Yes	Chechua Dingalhati	1708
Yes				b	b	c	Yes	Yes	c	a	b	Yes	Yes	Yes	Kaparpur	1709
Yes	Yes		Yes	a	b	c	a	Yes	c	a	a	Yes	Yes	Yes	Kamdebpur	1710
Yes			Yes	Yes		c	Yes	Yes	Yes	Yes	Yes	Yes	b	Yes	Ganeshbati	1711
Yes	Yes		Yes	b	b	c	Yes	a	c	a	b	Yes	Yes	Yes	Baganda	1712
Yes			Yes	Yes	b	Yes	Yes	Yes	c	b	b	Yes	Yes	Yes	Mandalika	1713
Yes			Yes	a	b	c	a	a	c	b	b	Yes	Yes	Yes	Dhitpur	1714
Yes			Yes	a	b	c	a	Yes	c	b	b	Yes	Yes	Yes	Panchberia	1715
Yes			Yes	a	b	c	Yes	a	c	b	b	Yes	Yes	Yes	Kodalipoa	1716
Yes	b	b	Yes	a	b	c	Yes	a	c	a	a	Yes	Yes	Yes	Sonamaguri	1717
Yes	Yes	a	Yes	a	a	c	a	a	c	a	c	Yes	Yes	Yes	Seoraberia	1718
Yes			Yes	Yes		c	a	Yes	c	a	b	Yes	Yes	Yes	Lakshmanpur	1719
93	45	25	78	14	1	19	114	100	9	62	90	102	121	127	: Block T O T A L	

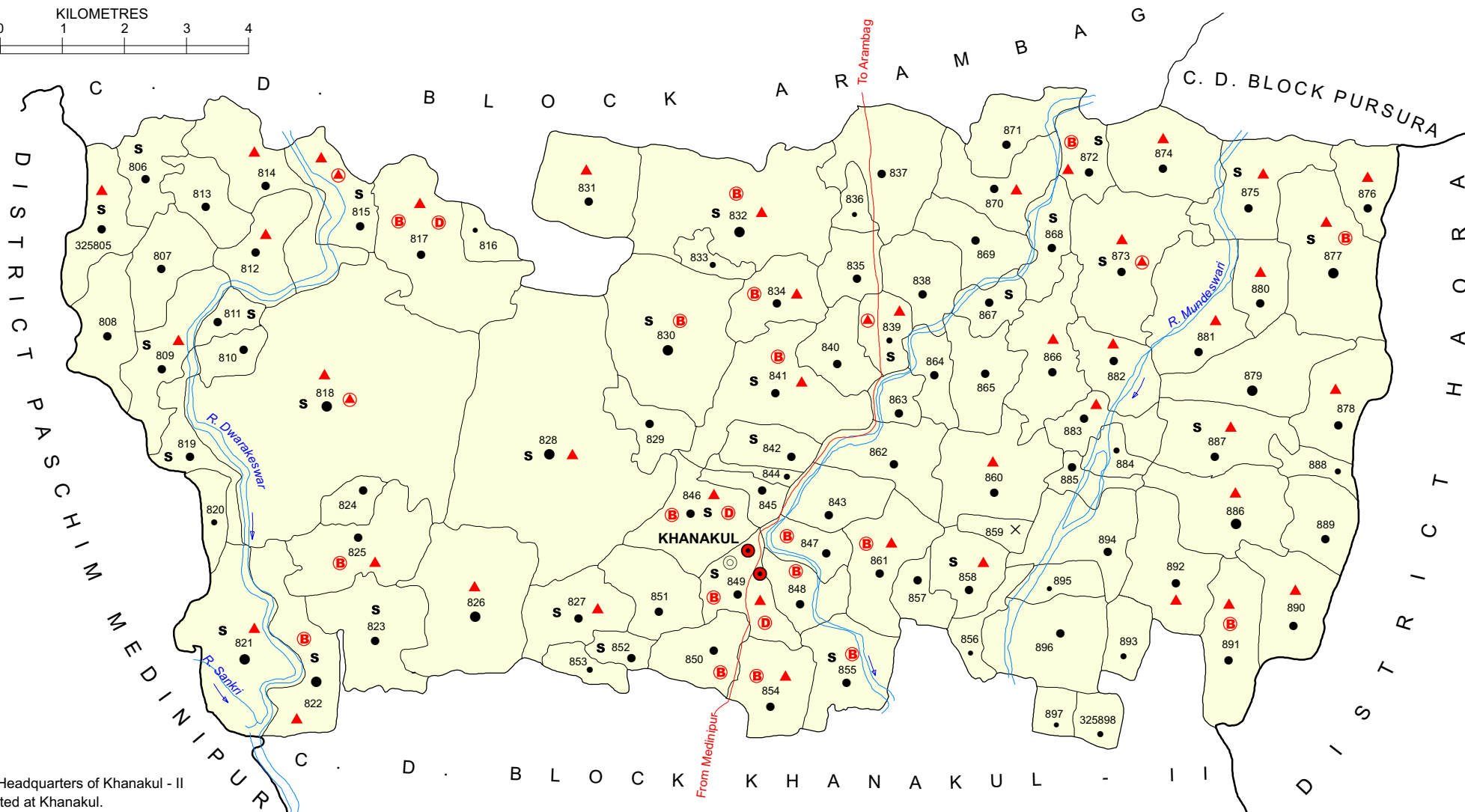
Availability of miscellaneous facilities (If amenities available code -Yes is given, If not available within the village , the distance range code viz; a for < 5 Kms, b for 5-10 Kms and c for 10+ kms of nearest place where facility is available is given).													Availability of electricity (Yes/No)			
Serial Number	Name of Village	ASHA (Accredited Social Health Activist)	Community centre with/without TV	Sports Field,	Sports Club / Recreation Centre	Cinema / Video Hall	Public Library	Public Reading Room	Newspaper Supply	Assembly Polling station	Birth & Death Registration Office	Power Supply for Domestic Use (ED)	Power Supply for Agricultural Use (EAG)	Power Supply for Commercial Use (EC)	Power Supply for All Uses (EA)	
1	2	88	89	90	91	92	93	94	95	96	97	98	99	100	101	
1680	Shrihatta	Yes	Yes	Yes	Yes	Yes	Yes	Yes	Yes	Yes	Yes	Yes	Yes	Yes	Yes	
1681	Somnagar	Yes	Yes	Yes	Yes	b	a	a	Yes	b	a	Yes	Yes	No	No	
1682	Krishnapur	Yes	Yes	Yes	Yes	b	Yes	Yes	Yes	Yes	a	Yes	Yes	Yes	Yes	
1683	Nilarpur	Yes	Yes	Yes	Yes	b	b	Yes	Yes	Yes	a	Yes	Yes	Yes	Yes	
1684	Chaurpur	Yes	Yes	Yes	Yes	Yes	Yes	Yes	Yes	Yes	Yes	Yes	No	No	No	
1685	Bakcha	Yes	Yes	Yes	Yes	Yes	Yes	Yes	Yes	Yes	b	Yes	Yes	Yes	Yes	
1686	Kashipur	Yes	Yes	a	Yes	Yes	Yes	Yes	Yes	Yes	a	Yes	Yes	Yes	Yes	
1687	Ramchandrapur	Yes	Yes	Yes	Yes	Yes	Yes	Yes	Yes	Yes	a	Yes	Yes	No	No	
1688	Hazipur	Yes	Yes	a	Yes	b	a	Yes	Yes	Yes	a	Yes	Yes	No	No	
1689	Bhimpur	Yes	Yes	b	Yes	b	a	Yes	Yes	Yes	a	Yes	Yes	Yes	Yes	
1690	Purbba Durgapur	Yes	Yes	Yes	Yes	Yes	Yes	Yes	Yes	Yes	Yes	Yes	Yes	No	No	
1691	Gopalnagar	Yes	Yes	Yes	Yes	b	a	Yes	Yes	a	a	Yes	Yes	No	No	
1692	Furfura	Yes	Yes	Yes	Yes	Yes	Yes	Yes	Yes	Yes	Yes	Yes	Yes	No	No	
1693	Hosenpur	Yes	Yes	Yes	Yes	Yes	Yes	Yes	Yes	Yes	Yes	Yes	Yes	No	No	
1694	Dakshindihi	Yes	Yes	Yes	a	b	a	Yes	Yes	Yes	Yes	Yes	No	No	No	
1695	Rampara	Yes	Yes	Yes	Yes	Yes	Yes	Yes	Yes	Yes	Yes	Yes	Yes	No	No	
1696	Toralpur	Yes	Yes	Yes	Yes	Yes	Yes	Yes	Yes	Yes	Yes	Yes	Yes	No	No	
1697	Rajibpur	Yes	b	a	b	b	a	a	Yes	Yes	b	Yes	Yes	Yes	Yes	
1698	Chak Barada	Yes	Yes	Yes	Yes	b	a	Yes	a	a	Yes	Yes	Yes	No	No	
1699	Belpara	Yes	Yes	Yes	Yes	Yes	Yes	Yes	Yes	Yes	Yes	Yes	Yes	No	No	
1700	Ramnagar	Yes	Yes	Yes	Yes	Yes	Yes	Yes	Yes	Yes	Yes	Yes	Yes	No	No	
1701	Amarpur	Yes	Yes	Yes	Yes	b	a	a	Yes	b	b	Yes	Yes	Yes	Yes	
1702	Kanaipur	Yes	Yes	Yes	Yes	b	a	a	Yes	a	a	Yes	Yes	No	No	
1703	Hijali	Yes	Yes	Yes	Yes	b	a	a	Yes	Yes	a	Yes	Yes	No	No	
1704	Santoshpur	Yes	Yes	Yes	Yes	b	b	b	Yes	a	a	Yes	Yes	Yes	Yes	
1705	Basantapur	Yes	Yes	Yes	Yes	b	a	a	Yes	b	a	Yes	Yes	Yes	Yes	
1706	Mohanpur	Yes	Yes	Yes	Yes	b	b	b	Yes	a	a	Yes	Yes	Yes	Yes	
1707	Mahestikuri	Yes	Yes	Yes	Yes	b	b	b	Yes	b	a	Yes	Yes	No	No	
1708	Chechua Dingalhati	Yes	Yes	Yes	Yes	Yes	Yes	Yes	Yes	Yes	a	Yes	Yes	Yes	Yes	
1709	Kaparpur	Yes	Yes	Yes	Yes	Yes	Yes	Yes	Yes	Yes	a	Yes	Yes	Yes	Yes	
1710	Kamdebpur	Yes	Yes	Yes	Yes	Yes	Yes	Yes	Yes	Yes	Yes	Yes	Yes	Yes	Yes	
1711	Ganeshbati	Yes	Yes	Yes	Yes	Yes	Yes	Yes	Yes	Yes	a	Yes	Yes	Yes	Yes	
1712	Baganda	Yes	Yes	Yes	Yes	Yes	a	a	Yes	Yes	b	Yes	Yes	Yes	Yes	
1713	Mandalika	Yes	a	Yes	a	b	a	a	Yes	Yes	a	Yes	Yes	Yes	Yes	
1714	Dhitpur	Yes	b	Yes	Yes	Yes	Yes	Yes	Yes	Yes	a	Yes	Yes	Yes	Yes	
1715	Panchberia	Yes	Yes	Yes	a	b	a	a	Yes	Yes	a	Yes	Yes	Yes	Yes	
1716	Kodalipoa	Yes	Yes	Yes	Yes	b	Yes	Yes	Yes	Yes	Yes	Yes	Yes	Yes	Yes	
1717	Sonamaguri	Yes	b	Yes	Yes	b	a	a	Yes	Yes	a	Yes	Yes	Yes	Yes	
1718	Seoraberia	Yes	a	Yes	Yes	a	a	a	Yes	Yes	a	Yes	Yes	Yes	Yes	
1719	Lakshmanpur	Yes	Yes	Yes	Yes	a	a	a	Yes	Yes	a	Yes	Yes	Yes	Yes	
Block T O T A L :		128	113	113	114	85	72	81	118	110	63	128	112	99	90	

Nearest Town		Land Use								
		Area under different types of land use (in hectares rounded up to one decimal place)								
Name	Distance range code i.e. a for < 5 Kms, b for 5-10 Kms and c for 10+ kms .	Forests	Area under Non-agricultural Uses	Barren and Un-cultivable land	Permanent Pastures and Other Grazing Lands	Land Under Miscellaneous Tree Crops etc.	Culturable Waste Land	Name of Village	Serial Number	
102	103	104	105	106	107	108	109	2	1	
HARIPAL	b	0	8	0	0	0	0	Shrihatta	1680	
HARIPAL	b	1	14.5	0	0	0	1.5	Somnagar	1681	
HARIPAL	b	5	16	0	0	0	1	Krishnapur	1682	
SRIRAMPUR	c	0.5	1	0	0	0	50	Nilarpur	1683	
SRIRAMPUR	c	0.5	12.5	0	0	0	0.5	Chaurpur	1684	
SRIRAMPUR	c	0.5	16.9	0	0	0	3	Bakcha	1685	
SRIRAMPUR	c	1	44	0	0	0	1	Kashipur	1686	
SRIRAMPUR	c	0	20.5	0	0	0	4.5	Ramchandrapur	1687	
SRIRAMPUR	c	0	26	0	0	0	2	Hazipur	1688	
SRIRAMPUR	c	0.5	24	0	0	0	1	Bhimpur	1689	
SRIRAMPUR	c	0	26	0	0	0	4	Purbba Durgapur	1690	
SRIRAMPUR	c	0	10.3	0	0	0	0.5	Gopalnagar	1691	
SRIRAMPUR	c	1.5	60.5	0	0	0	15.5	Furfura	1692	
SRIRAMPUR	c	0	11.5	0	0	0	0.5	Hosenpur	1693	
SRIRAMPUR	c	0	31	0	0	0	1.5	Dakshindihi	1694	
SRIRAMPUR	c	0	24	0	0	0	81	Rampara	1695	
SRIRAMPUR	c	0	10	0	0	0	1	Toralpur	1696	
BARGACHIA	b	0	0	0	0	0	0.5	Rajibpur	1697	
SRIRAMPUR	c	0.5	2.9	0	0	0	0.5	Chak Barada	1698	
SRIRAMPUR	c	0	24	0	0	0	1	Belpara	1699	
SRIRAMPUR	c	0.1	10	0	0	0	0.5	Ramnagar	1700	
HARIPAL	b	0.2	29.2	0	0	0	2	Amarpur	1701	
HARIPAL	b	0.2	19.2	0	0	0	2	Kanaipur	1702	
HARIPAL	b	0	1.6	0	0	0	0.8	Hijali	1703	
HARIPAL	b	0	15.1	0	0	0	2	Santoshpur	1704	
HARIPAL	b	1	6.4	0	0	0	1	Basantapur	1705	
HARIPAL	b	0.5	14.7	0	0	0	1	Mohanpur	1706	
BARGACHIA	b	0	20.5	0	0	0	0.5	Mahestikuri	1707	
BORGACHIA	c	0	0	0	0	0	11.5	Chechua Dingalhati	1708	
BORGACHIA	c	0	0	0	0	0	17.5	Kaparpur	1709	
BORGACHIA	b	0	10	0	0	0	22.8	Kamdebpur	1710	
BORGACHIA	b	0	0	0	0	0	72	Ganeshbati	1711	
BORGACHIA	c	0	0	0	0	0	2	Baganda	1712	
BORGACHIA	c	0	0	0	0	0	0	Mandalika	1713	
BORGACHIA	b	0	1	0	0	0	0	Dhitpur	1714	
BORGACHIA	b	0	0	0	0	0	0.5	Panchberia	1715	
BORGACHIA	c	0	0	0	0	0	0	Kodalipoa	1716	
BORGACHIA	b	0	0	0	0	0	0	Sonamaguri	1717	
BORGACHIA	b	0	0	0	0	0	0.5	Seoraberia	1718	
BORGACHIA	b	0	0	0	0	0	0	Lakshmanpur	1719	
0	0	32.5	2438.3	0	0	0	627.8	: Block T O T A L		

Land Use												
Area under different types of land use (in hectares rounded up to one decimal place)							Area irrigated by source (in hectare).					
Serial Number	Name of Village	Fallow lands other than current fallows	Current Fallows	Net Area Sown	Total Irrigated Land Area	Total Un-irrigated Land Area	Canals (C)	Wells/Tube-wells(W/TW)	Tanks/Lakes(T/L)	Water Falls(WF)	Others(O)	
1	2	110	111	112	113	114	115	116	117	118	119	
1680	Shrihatta	0	0	81.5	70.8	10.6	41.8	29.1	0	0	0	
1681	Somnagar	0	0	55	38	17	6.4	30.3	1.2	0	0	
1682	Krishnapur	0	0	48.8	38.4	10.4	0	36.4	2	0	0	
1683	Nilarpur	0	0	202.6	46	156.6	9	37	0	0	0	
1684	Chaurpur	0	0	48.8	16	32.8	4	12	0	0	0	
1685	Bakcha	0	0	63	8.1	54.9	5	3	0	0	0	
1686	Kashipur	0	0	177.8	53.8	124	13.8	40	0	0	0	
1687	Ramchandrapur	0	0	94.4	39	55.4	29	10	0	0	0	
1688	Hazipur	0	0	72.8	20	52.8	0	20	0	0	0	
1689	Bhimpur	0	0	115.3	24	91.3	8	16	0	0	0	
1690	Purbba Durgapur	0	0	117.3	18	99.3	8	10	0	0	0	
1691	Gopalnagar	0	0	35.3	32	3.3	3	29	0	0	0	
1692	Furfura	0	0	240.2	116	124.2	7	109	0	0	0	
1693	Hosenpur	0	0	38.2	14	24.2	2	8	4	0	0	
1694	Dakshindihi	0	0	97	45	52	5	40	0	0	0	
1695	Rampara	0	0	32.2	32	0.2	3	29	0	0	0	
1696	Toralpur	0	0	39.1	30	9.1	15	15	0	0	0	
1697	Rajibpur	0	0	40.8	27	13.8	0	27	0	0	0	
1698	Chak Barada	0	0	112.2	10	102.2	2	8	0	0	0	
1699	Belpara	0	0	80.2	10	70.2	6.5	2	1.5	0	0	
1700	Ramnagar	0	0	39.6	9.5	30.1	3.5	6	0	0	0	
1701	Amarpur	0	0	82.2	82.2	0	55	27.2	0	0	0	
1702	Kanaipur	0	0	121.4	106.6	14.8	70	36.6	0	0	0	
1703	Hijali	0	0	124.4	95.7	28.7	9.8	25.9	0	0	60	
1704	Santoshpur	0	0	188.1	162.2	25.9	0	160.7	1.5	0	0	
1705	Basantapur	0	0	57.9	50.4	7.6	0	50.4	0	0	0	
1706	Mohanpur	0	0	86.6	80.3	6.3	0	80.3	0	0	0	
1707	Mahestikuri	0	0	72.1	28	44.1	20	8	0	0	0	
1708	Chechua Dingalhati	0	0	324.4	95	229.4	0	93.5	1.5	0	0	
1709	Kaparpur	0	0	50.5	10	40.5	0	10	0	0	0	
1710	Kamdebpur	0	0	40	35	5	4	30	1	0	0	
1711	Ganeshbati	0	0	84.6	62	22.6	0	62	0	0	0	
1712	Baganda	0	0	193.1	166	27.1	2.5	163.5	0	0	0	
1713	Mandalika	0	0	569.4	460	109.4	0	460	0	0	0	
1714	Dhitpur	0	0	96.1	78	18.1	0	78	0	0	0	
1715	Panchberia	0	0	98.2	78	20.2	0	78	0	0	0	
1716	Kodalipoa	0	0	101.2	79	22.2	0	79	0	0	0	
1717	Sonamaguri	0	0	79.7	62	17.7	0	62	0	0	0	
1718	Seoraberia	0	0	74.4	60	14.4	0	60	0	0	0	
1719	Lakshmanpur	0	0	138	107	31	0	107	0	0	0	
Block T O T A L :		0	0	12738	7590.1	5148.1	2550.6	4860.9	102.3	0	0	

Name of three most important commodities manufactured			Name of Village	Serial Number
First	Second	Third		
120	121	122	2	1
			Shrihatta	1680
			Somnagar	1681
			Krishnapur	1682
			Nilarpur	1683
			Chaurpur	1684
			Bakcha	1685
			Kashipur	1686
			Ramchandrapur	1687
			Hazipur	1688
			Bhimpur	1689
			Purbba Durgapur	1690
			Gopalnagar	1691
			Furfura	1692
			Hosenpur	1693
			Dakshindihi	1694
			Rampara	1695
			Toralpur	1696
			Rajibpur	1697
			Chak Barada	1698
			Belpara	1699
			Ramnagar	1700
			Amarpur	1701
			Kanaipur	1702
			Hijali	1703
			Santoshpur	1704
			Basantapur	1705
			Mohanpur	1706
			Mahestikuri	1707
			Chechua Dingalhati	1708
			Kaparpur	1709
			Kamdebpur	1710
			Ganeshbati	1711
			Baganda	1712
			Mandalika	1713
			Dhitpur	1714
			Panchberia	1715
			Kodalipoa	1716
			Sonamaguri	1717
			Seoraberia	1718
			Lakshmanpur	1719
			: Block T O T A L	

INDIA
WEST BENGAL
C. D. BLOCK KHANAKUL - I
DISTRICT HUGLI



C.D. Block Headquarters of Khanakul - II is also located at Khanakul.

TOTAL AREA OF THE C. D. BLOCK	171.92 Sq. Kms.
TOTAL POPULATION OF THE C. D. BLOCK	254434
TOTAL NUMBER OF VILLAGES	94
TOTAL NUMBER OF INHABITED VILLAGES	93
TOTAL NUMBER OF CENSUS TOWNS	NIL
TOTAL NUMBER OF STATUTORY TOWNS	NIL
DISTANCE FROM DISTRICT HEADQUARTERS TO C. D. BLOCK HEADQUARTERS (APPROX.)	105 Kms.

- HIGH SCHOOL / INTER COLLEGE . **S**
- TECHNICAL INSTITUTIONS **T**
- BANK **B**
- DISPENSARY **D**
- PRIMARY HEALTH CENTRE **A**
- OTHER MEDICAL SERVICES **▲**

- BOUNDARY, DISTRICT ———
- „ C. D. BLOCK ———
- „ VILLAGE WITH MDDS CODE 325805
- HEADQUARTERS : POLICE STATION **⊙**
- „ C. D. BLOCK **●**

- POPULATION SIZE OF VILLAGES:
200-499, 500-999, 1000-4999, 5000 AND ABOVE ● ● ● ●
- UNINHABITED VILLAGE WITH MDDS CODE X 325859
- IMPORTANT METALLED ROADS ———
- RIVER AND STREAM

Alphabetical List of Villages

Name of the CD Block : Khanakul-I

CD Block Code (2011) : 0201

Sl. No.	Name of the Village	PLCN 2001	MDDS PLCN 2011
1	2	3	4
1	Amarpur	01959300	325884
2	Arunda	01959500	325886
3	Atghara	01957600	325867
4	Balipur	01958600	325877
5	Bamankhana	01951700	325808
6	Bandhaipur	01959800	325889
7	Bandipur	01951800	325809
8	Birlok	01955400	325845
9	Chabbishpur	01960000	325891
10	Chak Bhedua	01954300	325834
11	Chak Jalkar	01960400	325895
12	Chak Sonatikri	01956800	325859
13	Chakrapur	01956300	325854
14	Chhatrashali	01959600	325887
15	Chuadanga	01951500	325806
16	Dainan Anantanagar	01955900	325850
17	Daspur	01958700	325878
18	Dhamla	01956900	325860
19	Dhara Shimul	01959900	325890
20	Dharmmapur	01953600	325827
21	Duadanda	01953300	325824
22	Durgapur	01959100	325882
23	Ganesh Bazar	01954200	325833
24	Gangpur	01952500	325816
25	Garbere	01959700	325888
26	Gauran	01954600	325837
27	Gauran Mandaran	01954500	325836
28	Gaurangapur	01957300	325864
29	Ghagarpur	01955600	325847
30	Ghashua	01952400	325815
31	Ghoshpur	01952700	325818
32	Gobindapur	01957800	325869
33	Gopalnagar	01955100	325842
34	Gujrat	01952100	325812
35	Helan	01958100	325872
36	Ichhapur	01951900	325810
37	Jagannathpur	01959200	325883
38	Jakri	01959400	325885
39	Jayananda Golanandapur	01956100	325852
40	Jayram Chak	01956500	325856

Alphabetical List of Villages

Name of the CD Block : Khanakul-I

CD Block Code (2011) : 0201

Sl. No.	Name of the Village	PLCN 2001	MDDS PLCN 2011
1	2	3	4
41	Jugikundu	01960700	325898
42	Kabilpur	01960500	325896
43	Kaiba	01957500	325866
44	Kalimba	01954700	325838
45	Kamdebpur	01956200	325853
46	Kanakpur	01958900	325880
47	Kanchra	01953400	325825
48	Kedarpur	01956700	325858
49	Khamargor	01957900	325870
50	Khanakul	01955800	325849
51	Kishorpur	01951400	325805
52	Krishnanagar	01955000	325841
53	Kurkuri	01959000	325881
54	Langulpara	01954900	325840
55	Lausar	01956600	325857
56	Madanbati	01952200	325813
57	Madhabkundu	01952900	325820
58	Mahishgot	01952300	325814
59	Maikhanda	01958000	325871
60	Mainan	01953500	325826
61	Majpur	01958300	325874
62	Mayal	01952000	325811
63	Nabasan	01956000	325851
64	Niranjanbati	01951600	325807
65	Noada Narayanpur	01955300	325844
66	Pantahari	01958500	325876
67	Par Chabbishpur	01960100	325892
68	Paschim Ghoshpur	01952800	325819
69	Paschim Radhanagar	01957100	325862
70	Paschim Thakurani Chak	01953000	325821
71	Patul	01953900	325830
72	Pilkhan	01952600	325817
73	Pol	01953700	325828
74	Purbba Radhanagar	01958800	325879
75	Purbba Thakurani Chak	01953100	325822
76	Radhaballabhpur	01954100	325832
77	Raghunathpur	01954800	325839
78	Ramnagar	01955500	325846
79	Sahanpur	01955200	325843
80	Saibona	01954400	325835

Alphabetical List of Villages

Name of the CD Block : Khanakul-I

CD Block Code (2011) : 0201

Sl. No.	Name of the Village	PLCN 2001	MDDS PLCN 2011
1	2	3	4
81	Sankarpur	01953200	325823
82	Sapath	01954000	325831
83	Sarda	01960300	325894
84	Sekendarpur	01957700	325868
85	Senpur	01957200	325863
86	Shrirampur	01957400	325865
87	Shulut	01953800	325829
88	Sola Asta	01960200	325893
89	Sonatikri	01957000	325861
90	Tantisal	01958200	325873
91	Ubidpur	01955700	325848
92	Udaypur	01956400	325855
93	Udna	01958400	325875
94	Uttar Sudam Chak	01960600	325897

Census of India 2011
Amenities and Land use

Serial Number	Name of Village	Location code no.	Total area of the village (in hectares rounded up to one decimal place)	Total population (2011 census)	Number of households (2011 census)	Number of educational amenities available in village, the distance range code viz; a for 10+ kms of nearest place where fa							
						Pre-Primary school (PP)	Primary school (P)	Middle school (M)	Secondary School (S)	Senior Secondary school (SS)	Degree college of arts science & commerce (ASC)	Engineering college(EC)	Medical college (MC)
1	2	3	4	5	6	7	8	9	10	11	12	13	14

Name of District:-Hugli

Name of CD Block:-Khanakul - I

1720	Kishorpur	325805	171.8	3217	761	3	3	1	1	1	c	c	c
1721	Chuadanga	325806	125.6	1634	358	2	2	1	1	a	c	c	c
1722	Niranjantati	325807	161.8	2125	521	1	1	a	a	a	c	c	c
1723	Bamankhana	325808	164.4	1966	483	2	2	a	a	a	c	c	c
1724	Bandipur	325809	190	3090	707	3	2		1	1	c	c	c
1725	Ichhapur	325810	71.8	1650	380	1	1	b	a	a	c	c	c
1726	Mayal	325811	59.4	1266	290	1	1	1	11	1	c	c	c
1727	Gujrat	325812	159.5	2283	556	1	1	1	a	a	c	c	c
1728	Madanbati	325813	123	2238	524	1	1	a	a	a	c	c	c
1729	Mahishgot	325814	262.8	4414	1009	4	4	a	a	c	c	c	c
1730	Ghashua	325815	143.6	2918	675	1	1	1	1	a	c	c	c
1731	Gangpur	325816	57.2	346	84	1	1						
1732	Pilkhan	325817	383.7	4176	957	3	3	a	a	a	c	c	c
1733	Ghoshpur	325818	1328.1	19014	4039	16	15	3	2	1	b	c	c
1734	Paschim Ghoshpur	325819	138.3	2846	657	9	8	2	1	a			
1735	Madhabkundu	325820	66.8	804	180	3	3	a	a	a		c	c
1736	Paschim Thakurani Chak	325821	314.1	5514	1203	5	5	3	3	2			
1737	Purbba Thakurani Chak	325822	252.9	7076	1578	5	4	1	1	1			
1738	Sankarpur	325823	243.8	3389	744	3	3	1	2				
1739	Duadanda	325824	53	1567	334	1	1	a	a				
1740	Kanchra	325825	249.8	4068	911	2	2		a	a			
1741	Mainan	325826	399.1	5623	1219	5	5	1	a	a			
1742	Dharmmapur	325827	174.9	3325	642	3	3	1	1	b	b	c	c
1743	Pol	325828	1077.9	11038	2327	8	8	2	1				
1744	Shulut	325829	105.5	2004	386	2	2	a	a	b	b	b	
1745	Patul	325830	424.4	5472	1200	4	4	1	1	1			
1746	Sapath	325831	228	2533	494	2	2						
1747	Radhaballabhpur	325832	507.1	5168	1090	5	4	1	1	a			
1748	Ganesh Bazar	325833	49.2	614	148	1	1		a		b		
1749	Chak Bhedua	325834	151.8	2351	484	1	1		a		a		
1750	Saibona	325835	98.8	2178	419	2	2	1	a		a		
1751	Gauran Mandaran	325836	45.2	328	68	a				a	b		
1752	Gauran	325837	260	1422	293	2	2	1	a		b		
1753	Kalimba	325838	155.8	1211	276	2	2		a		a		
1754	Raghunathpur	325839	90.2	966	236	3	3	2	1	a			
1755	Langulpara	325840	123.5	1989	435	2	2	b	b	b	a	a	c
1756	Krishnanagar	325841	310.8	4767	1039	3	3	1	2	1	a	c	c
1757	Gopalnagar	325842	86.6	1286	289	3	3	1	1				
1758	Sahanpur	325843	127.9	1178	285	2	2				a		
1759	Noada Narayanpur	325844	57.5	539	120	2	2	c	a	c	a	c	c
1760	Birlok	325845	72.4	1110	240	3	2	a	a	a	a	c	c

- Village Directory

(As in 2009)

le. (If not available within the < 5 Kms, b for 5-10 Kms and c cility is available is given).						Number of Medical Amenities available. (If not available within the village , the distance range code viz; a for < 5 Kms, b for 5-10 Kms and c for 10+ kms of nearest place where facility is available is given).						Name of Village	Serial Number					
Management institute (MI)	Polytechnic (Pt)	Vocational training school /ITI	Non-formal training centre (NFTC)	Special school for disabled (SSD)	Others (specify)	Community health centre (CHC)	Primary health centre (PHC)	Primary health sub centre (PHS)	Maternity and child welfare centre (MCW)	T.B. clinic (TBC)	Hospital-allopathic (HA)			Hospital-alternative medicine (HO)	Dispensary (D)	Veterinary hospital (VH)	Mobile health clinic (MHC)	Family welfare centre (FWC)
15	16	17	18	19	20	21	22	23	24	25	26	27	28	29	30	31	2	1

Location CodeNo:-338

Location CodeNo:-0201

c	c	c	c	c		a	a	1	a		a	a	a	1	a	a	Kishorpur	1720
c	c	c	c			c	c	a	c	c	c	c	c	c	c	c	Chuadanga	1721
c	c	c	c			a	a	a	a	c	a	a	a	a	a	a	Niranjnabati	1722
c	c	c	c			a	a	a	a	c	a	a	a	a	a	a	Bamankhana	1723
c	a	c	c	a		c	a	1	a	c	a	a	a	1	a	1	Bandipur	1724
		c	c	c		c	a	a	a	c	a	a	a	b	a	a	Ichhapur	1725
c				c		c	a	a	a	c	a	a	a	b	a	a	Mayal	1726
c	c	c	c	c					1								Gujrat	1727
c	c	c	c	c		c	c	a	c	c	c	c	c	c	c	c	Madanbati	1728
c	c	c		c		c	c	1	c	c	c	c	c	c	c	c	Mahishgot	1729
c	c	c	c			c		1	1	c	c	c	c	c	c	c	Ghashua	1730
																	Gangpur	1731
c	c	c	c	c	c		a	1	c	b	c	c	2	a	a	b	Pilkhan	1732
c	c	c				c		1	2	b	b	b	b	a	b	b	Ghoshpur	1733
						b			c	b	c	c	c	b	b	b	Paschim Ghoshpur	1734
c	c	c					a	a	c	b	c			a	b		Madhabkundu	1735
							b	1									Paschim Thakurani Chak	1736
								1									Purbba Thakurani Chak	1737
							b	a									Sankarpur	1738
							b	a									Duadanda	1739
							b	1									Kanchra	1740
							b	1									Mainan	1741
c	c							1						1			Dharmmapur	1742
								1									Pol	1743
								a			b		a				Shulut	1744
								a			a						Patul	1745
								1									Sapath	1746
					2			1		2		b					Radhaballabhpur	1747
								a			b						Ganesh Bazar	1748
								1			a						Chak Bhedua	1749
				1	1												Saibona	1750
								a			b						Gauran Mandaran	1751
						1	c	b	a	c	c	b	b	b	c	c	Kalimba	1752
						1	c	1	1	c	c	b	b	b	b	c	Raghunathpur	1753
c	c	c	c	c			c	b	a	b	b	b	c	b	c	c	Langulpara	1754
c	c						a	a	1	a		a		a	a		Krishnanagar	1755
																	Gopalnagar	1756
							c	b	a	c	c	c	b	b	b	c	Sahanpur	1757
c	c						a	a	a	a		a		a	a		Noada Narayanpur	1758
c	c						a	a	a		a			a			Birlok	1759

Serial Number	Name of Village	Number of Non-Government Medical Amenities available.							Availability of drinking water - Yes / No							
		Charitable non Govt. hospital/Nursing home.	Medical practitioner with MBBS Degree	Medical practitioner with other degree	Medical practitioner with no degree	Traditional practitioner and faith healer	Medicine Shop	Others	Tap water (Treated/Untreated)	Well water (Covered / Uncovered well)	Hand Pump	Tube wells / Bore well	Spring	River / Canal	Tank / Pond / Lake	Others
1	2	32	33	34	35	36	37	38	39	40	41	42	43	44	45	46

1720	Kishorpur	0	0	1	4	0	0	0	Yes	No	Yes	Yes	No	Yes	Yes	Yes
1721	Chuadanga	0	0	4	2	3	0	0	No	No	Yes	Yes	No	Yes	Yes	No
1722	Niranjnabati	0	0	0	2	0	1	0	Yes	No	Yes	Yes	No	Yes	Yes	Yes
1723	Bamankhana	0	0	0	1	0	0	0	Yes	No	Yes	Yes	No	Yes	Yes	Yes
1724	Bandipur	0	0	0	2	0	1	0	Yes	No	Yes	Yes	No	Yes	Yes	Yes
1725	Ichhapur	0	0	0	1	0	3	0	Yes	No	Yes	Yes	No	Yes	Yes	Yes
1726	Mayal	0	0	0	4	0	3	1	Yes	No	Yes	Yes	No	Yes	Yes	No
1727	Gujrat	0	0	4	4	2	1	0	No	No	Yes	Yes	No	Yes	Yes	No
1728	Madanbati	0	0	4	3	2	0	0	No	No	Yes	Yes	No	Yes	Yes	No
1729	Mahishgot	0	0	4	6	3	0	0	No	No	Yes	Yes	No	Yes	Yes	No
1730	Ghashua	0	1	2	4	2	2	0	No	No	Yes	Yes	No	Yes	Yes	No
1731	Gangpur	0	0	0	0	0	0	0	No	No	No	No	No	No	Yes	No
1732	Pilkhan	0	0	0	0	0	0	0	No	No	No	Yes	No	Yes	Yes	No
1733	Ghoshpur	0	0	0	10	0	0	0	Yes	No	No	Yes	No	Yes	Yes	No
1734	Paschim Ghoshpur	0	0	0	0	3	0	0	No	No	No	Yes	No	Yes	Yes	No
1735	Madhabkundu	0	0	0	0	0	0	0	No	No	No	Yes	No	No	No	Yes
1736	Paschim Thakurani Chak	0	0	0	0	0	0	0	No	No	No	Yes	No	Yes	Yes	No
1737	Purbba Thakurani Chak	0	0	0	5	0	2	0	No	No	No	Yes	No	Yes	Yes	No
1738	Sankarpur	0	0	0	3	0	0	0	No	No	No	Yes	No	No	No	No
1739	Duadanda	0	0	0	5	0	2	0	No	No	No	Yes	No	No	No	No
1740	Kanchra	0	0	0	4	0	4	0	No	No	No	No	No	No	No	No
1741	Mainan	0	0	0	4	0	0	0	No	No	Yes	No	No	Yes	Yes	No
1742	Dharmmapur	0	0	0	0	0	0	0	No	No	Yes	No	No	Yes	Yes	No
1743	Pol	0	0	0	3	0	0	0	No	No	Yes	Yes	No	Yes	No	No
1744	Shulut	0	0	0	0	0	0	0	No	No	Yes	Yes	No	No	No	No
1745	Patul	0	0	0	1	0	0	0	Yes	No	Yes	Yes	No	No	No	No
1746	Sapath	0	0	2	0	0	0	0	No	No	Yes	Yes	No	No	No	No
1747	Radhaballabhpur	0	0	0	2	2	1	0	No	No	Yes	Yes	No	No	No	No
1748	Ganesh Bazar	0	0	0	0	0	0	0	No	No	Yes	Yes	No	No	No	No
1749	Chak Bhedua	0	0	0	2	0	2	0	No	No	Yes	Yes	No	No	No	No
1750	Saibona	0	0	0	1	0	0	0	No	No	Yes	Yes	No	No	No	No
1751	Gauran Mandaran	0	0	0	0	0	0	0	No	No	Yes	Yes	No	No	No	No
1752	Gauran	0	0	0	0	0	0	0	No	No	Yes	Yes	No	No	No	No
1753	Kalimba	0	0	0	0	0	0	0	No	No	Yes	Yes	No	Yes	Yes	No
1754	Raghunathpur	0	0	0	0	0	0	0	Yes	No	Yes	Yes	No	Yes	Yes	No
1755	Langulpara	0	0	3	2	2	0	0	Yes	No	Yes	Yes	No	No	Yes	No
1756	Krishnanagar	0	0	1	2	0	2	0	Yes	No	Yes	Yes	No	Yes	Yes	No
1757	Gopalnagar	0	0	0	0	0	0	0	Yes	No	Yes	No	No	Yes	Yes	No
1758	Sahanpur	0	0	0	0	0	0	0	Yes	No	Yes	Yes	No	No	Yes	No
1759	Noada Narayanpur	0	0	0	0	0	0	0	Yes	No	Yes	Yes	No	Yes	Yes	No
1760	Birloak	0	0	0	0	0	0	0	Yes	No	Yes	No	No	No	Yes	No

Availability of toilet & others Yes / No				Communication and transport facilities (If amenities available code -Yes is given except for Village Pin Code ,If not available within the village , the distance range code viz; a for < 5 Kms, b for 5-10 Kms and c for 10+ kms of nearest place where facility is available is given).								
Community toilet including bath.	Community toilet excluding bath.	Rural sanitary mart or sanitary hardware outlet available near the village.	Community bio- gas or recycle of waste for productive use.	Post office(PO)	Sub post office (SPO)	Post & Telegraph office (P&TO)	Village Pin Code	Telephones (Land lines)	Public call office (PCO)	Mobile phone coverage	Name of Village	Serial Number
47	48	49	50	51	52	53	54	55	56	57	2	1

Yes	Yes	Yes	No	Yes	b	b	712617	Yes	Yes	Yes	Kishorpur	1720
No	No	Yes	No	c	Yes	c	712617	Yes	Yes	Yes	Chuadanga	1721
Yes	Yes	Yes	No	a	a	a	712617	a	a	Yes	Niranjanbati	1722
Yes	Yes	Yes	No	a	b	b	712617	Yes	Yes	Yes	Bamankhana	1723
Yes	Yes	Yes	No	a	b	b	712617	a	Yes	Yes	Bandipur	1724
Yes	Yes	Yes	No	a	b	b	712617	b	Yes	Yes	Ichhapur	1725
Yes	Yes	Yes	No	Yes	b	b	712617	Yes	Yes	Yes	Mayal	1726
No	Yes	Yes	No	c	Yes	c	712617	a	Yes	Yes	Gujrat	1727
No	Yes	Yes	No			c	712617			a	Madanbati	1728
No	Yes	Yes	No	a	Yes	c	712617	Yes	Yes	Yes	Mahishgot	1729
No	No	Yes	No	c	a	c	712613	Yes	Yes	Yes	Ghashua	1730
No	No	Yes	No	a	a	c	712613	Yes	c	Yes	Gangpur	1731
No	No	No	No	a	Yes	c	712613	a	Yes	Yes	Pilkhan	1732
No	No	No	No	a	Yes	c	712613	Yes	Yes	Yes	Ghoshpur	1733
No	No	No	No	b	Yes	b	712613	Yes	Yes	Yes	Paschim Ghoshpur	1734
No	No	No	No	a	b	c	712613	a	a	Yes	Madhabkundu	1735
No	No	No	No	Yes	c	c	712613	Yes	Yes	Yes	Paschim Thakurani Chak	1736
No	No	No	No	a	c	c	712613	Yes	Yes	Yes	Purbba Thakurani Chak	1737
Yes	No	No	No	a	b	c	712303		Yes	Yes	Sankarpur	1738
No	No	No	No	Yes	b	c	712613	Yes	Yes	Yes	Duadanda	1739
No	No	No	No	a	b	c	712613	Yes	Yes	Yes	Kanchra	1740
No	No	No	No	Yes	b	c	712406	Yes	Yes	Yes	Mainan	1741
No	No	No	No		b	c	712406	b	Yes	Yes	Dharmmapur	1742
No	No	No	No	Yes	b	c	712406	b		c	Pol	1743
No	No	No	No	a	b	c	712406	Yes	a	Yes	Shulut	1744
No	No	No	No	Yes		c	712406	Yes	Yes	Yes	Patul	1745
No	No	No	No	a	a	c	712613	Yes	b	Yes	Sapath	1746
No	No	No	No			c	712616	Yes	Yes	Yes	Radhaballabhpur	1747
No	No	No	No	a	a	c	712613	Yes	c	Yes	Ganesh Bazar	1748
No	No	No	No	a	a	c	712406	Yes	Yes	Yes	Chak Bhedua	1749
No	No	No	No	a	a	c	712406	Yes	c	Yes	Saibona	1750
No	No	No	No	a	b	c	712612	Yes	b	Yes	Gauran Mandaran	1751
No	No	No	No	a	b	c	712413	Yes		Yes	Gauran	1752
No	No	No	No	b	a	c	712406	Yes	Yes	Yes	Kalimba	1753
No	No	No	No	c	a	c	712406	Yes	Yes	Yes	Raghunathpur	1754
No	No	No	No	Yes	b	c	712406	Yes	Yes	c	Langulpara	1755
No	No	No	No	c	a	c	712406	Yes	Yes	Yes	Krishnanagar	1756
No	No	No	No	c	a	c	712406	Yes	Yes	Yes	Gopalnagar	1757
No	No	No	No			c	712406	Yes	Yes	Yes	Sahanpur	1758
No	No	No	No	c	a	c	712406	Yes	a	Yes	Noada Narayanpur	1759
No	No	No	No	c	a	c	712406	Yes	Yes	Yes	Birlok	1760

Communication and transport facilities (If amenities available code -Yes is given except for Village Pin Code ,If not available within the village , the distance range code viz; a for < 5 Kms, b for 5-10 Kms and c for 10+ kms of nearest place where facility is available is given).													Village connected to highway (If amenities available code viz; a for < 5 Kms, b for 5-10 Kms and c for 10+ kms of nearest place where facility is available is given).			
Serial Number	Name of Village	Internet cafes/ Common service centre (CSC)	Private courier facility	Bus service (Public & Private)	Railway stations	Auto/Modified Autos	Taxis and Vans	Tractors	Cycle-pulled rickshaws(Manual & Machine driven)	Carts driven by animals	Sea /River ferry service	Connected to national highway(NH)	Connected to state highway(SH)	Connected to major district road (MDR)	Connected to others district road	Pucca roads
1	2	58	59	60	61	62	63	64	65	66	67	68	69	70	71	72

1720	Kishorpur		b	a	c	a	Yes	Yes	Yes	Yes	Yes	c	Yes	Yes	Yes	a
1721	Chuadanga	c	Yes	a	c	c	Yes	Yes	Yes	Yes	c	c	c	b	b	Yes
1722	Niranjnabati	a	a	a	c	c	Yes	a	Yes	Yes	a	c	c	c	Yes	a
1723	Bamankhana	b	b	a	c	Yes	Yes	Yes	Yes	Yes	a	c	c	c	Yes	a
1724	Bandipur	a	b	a	c	b	Yes	a	Yes	a	Yes	c	c	c	Yes	a
1725	Ichhapur	a	b	Yes	c	b	Yes	Yes	Yes	Yes	Yes	c	c	c	Yes	Yes
1726	Mayal	a	b	Yes	Yes	c	Yes	Yes	Yes	Yes	Yes	c	c	Yes	Yes	a
1727	Gujrat	c	Yes	a	c	Yes	Yes	Yes	Yes	Yes	c	c	c	b	b	a
1728	Madanbati	b	b	b	c	c	Yes	Yes	Yes	Yes	b					a
1729	Mahishgot		b	a	c	c	Yes	Yes	Yes	Yes	Yes	c	c	c	c	a
1730	Ghashua	a	Yes	a	c	c	Yes	Yes	Yes	Yes	Yes	c	c	c	c	a
1731	Gangpur	a	b	a	c	b	Yes	Yes	Yes	Yes	b	b		Yes	b	a
1732	Pilkhan	c	c	a	c	Yes	Yes	Yes	Yes	Yes	Yes	c	a	Yes	Yes	a
1733	Ghoshpur	b	b	a	c	a	Yes	Yes	Yes	Yes	b	c	Yes	Yes	Yes	a
1734	Paschim Ghoshpur	b	b	a	c	c	a	b	a	Yes	Yes	c	c	c	Yes	b
1735	Madhabkundu	b	b	a	c	c	a	a	Yes	Yes	c	c		Yes	Yes	b
1736	Paschim Thakurani Chak		b	a	c	c	a	b	Yes	a	b	c	c			b
1737	Purbba Thakurani Chak	a	b	a	c	c	Yes	Yes	Yes	a	a	c	c			b
1738	Sankarpur	a	b	Yes	c	a	Yes	Yes	Yes	Yes	b	c	c		Yes	b
1739	Duadanda	a	b	Yes	c	c	Yes	Yes	Yes	a	b	c	c		Yes	b
1740	Kanchra	b	b	Yes	c	c	Yes	Yes	Yes	b	b	c	c	c	Yes	b
1741	Mainan	a	b	a	c	a	a	a	Yes	a	b	c		c		b
1742	Dharmmapur	c	c	a	c	c	c	c	Yes	b	b	c	c	a	Yes	a
1743	Pol	b	c	a	c	b	b	a	a	a	a	Yes				b
1744	Shulut	c	b	a	c	c	a	a	a	a	b				Yes	b
1745	Patul	b	b	b	c	c	a	b	Yes	c	b					b
1746	Sapath	c	b	a	c	c	a	a	a	c	b					b
1747	Radhaballabhpur	b	b	Yes	c	c	b	b	Yes	c	a					b
1748	Ganesh Bazar	c	b	Yes	c	c	a	b	Yes	c	a					a
1749	Chak Bhedua	c	b	Yes	c	c	a	b	Yes	c	b				Yes	Yes
1750	Saibona	c	b	a	c	c	a	b	Yes	c	b				Yes	a
1751	Gauran Mandaran	b	b	a	c	c	a	b	Yes	c	b					a
1752	Gauran	b	b	Yes	c	c	a	b	Yes	c	b					b
1753	Kalimba	c	b	a	c	c	a	a	Yes	a	b	c	c	a		b
1754	Raghunathpur	c	b	a	c	c	b	a	Yes	a	b	c	c	a	a	Yes
1755	Langulpara		c	a	Yes	Yes	Yes	Yes	Yes	Yes	b	c	c	c	b	a
1756	Krishnanagar	c	c	Yes	c	c	c	b	Yes	c	c	c	c	Yes	Yes	b
1757	Gopalnagar	c	c	Yes	c	c	a	c	Yes	Yes	c	c	c	Yes	Yes	a
1758	Sahanpur	c	b	a	c	c	a	Yes	Yes	a	c	c	c	Yes		a
1759	Noada Narayanpur	c	c	Yes	c	c	c	c	Yes	Yes	c	c	c	Yes	Yes	a
1760	Birloak	c	c	Yes	c	b	c	c	Yes	c	c	c	c	Yes	Yes	a

ys,village roads, banks & credit societies
 :-Yes is given, If not available within the
 code viz; a for < 5 Kms, b for 5-10 Kms
 place where facility is available is given).

Availability of miscellaneous facilities (If amenities available code -Yes is given, If not
 available within the village , the distance range code viz; a for < 5 Kms, b for 5-10 Kms
 and c for 10+ kms of nearest place where facility is available is given).

Kutchcha roads	Water bounded macadam(WBM) roads	Navigable waterway (river/canal)(NW)	Footpaths (FP)	Commercial & Co-operative Banks	ATM	Agricultural Credit Societies	Self-Help Group (SHG)	Public distribution system (PDS) shop	Mandis / Regular market	Weekly Haat	Agricultural marketing society	Integrated Child Development Scheme (Nutritional Centres)	Anganwadi Centre (Nutritional Centres)	Others (Nutritional Centres)	Name of Village	Serial Number
73	74	75	76	77	78	79	80	81	82	83	84	85	86	87	2	1

Yes	a	Yes	Yes	a	b	c	Yes	Yes	c	Yes	Yes	Yes	Yes	Yes	Kishorpur	1720
Yes	c	c	Yes	c	c	c	Yes	Yes	c	a	a	c	Yes	Yes	Chuadanga	1721
Yes	Yes	a	Yes	b	b	c	Yes	a	c	a	c	Yes	Yes	Yes	Niranjnabati	1722
Yes	a	Yes	a	b	c	Yes	a	c	a	b	Yes	Yes	Yes	Yes	Bamankhana	1723
Yes	Yes	Yes	Yes	a	b	Yes	Yes	Yes	c	a	c	Yes	Yes	Yes	Bandipur	1724
Yes	Yes	Yes	Yes	a	b	c	Yes	a	c	Yes	c	Yes	Yes	c	Ichhapur	1725
Yes	b	a	Yes	a	b	c	Yes	Yes	c	Yes	c	Yes	Yes	Yes	Mayal	1726
Yes	c	c	Yes	c	c	c	Yes	Yes	c	a	a	c	Yes	Yes	Gujrat	1727
Yes			Yes	c	c	c	Yes	a	c	a	a	Yes	Yes	Yes	Madanbati	1728
Yes	c		Yes	c	c	c	Yes	Yes	c	a	a	c	Yes	Yes	Mahishgot	1729
Yes	Yes	Yes	Yes	c	c	c	Yes	Yes	c	a	a	c	Yes	Yes	Ghashua	1730
a	Yes	b	c	a	b	b	b	b	c	b	b	b	b	b	Gangpur	1731
a			Yes	Yes	b	c	Yes	Yes	Yes	Yes	a	Yes	Yes	Yes	Pilkhan	1732
Yes			Yes	b	c	c	Yes	Yes	c	Yes	a	Yes	Yes	a	Ghoshpur	1733
Yes			Yes	b	c	c	Yes	Yes	c	Yes	Yes	Yes	Yes	Yes	Paschim Ghoshpur	1734
Yes	a			b	a	b	Yes	Yes	c	Yes	Yes	Yes	Yes	Yes	Madhabkundu	1735
Yes			Yes	a	c	Yes	Yes	Yes	c	Yes	Yes	Yes	Yes	Yes	Paschim Thakurani Chak	1736
Yes			Yes	Yes	c	Yes	Yes	Yes	c	Yes	Yes	Yes	Yes	Yes	Purbba Thakurani Chak	1737
Yes			Yes	a	c	Yes	Yes	Yes	c	Yes	Yes	Yes	Yes	Yes	Sankarpur	1738
Yes			Yes	a	b	c	Yes	Yes	c	Yes	Yes	Yes	Yes	Yes	Duadanda	1739
Yes			Yes	Yes	c	c	Yes	Yes	c	Yes	Yes	Yes	Yes	Yes	Kanchra	1740
b			Yes	a		Yes	a	Yes	c	Yes	Yes	Yes	Yes	Yes	Mainan	1741
Yes	b		Yes	a	a	c	Yes	Yes	c	Yes	Yes	Yes	Yes	Yes	Dharmmapur	1742
Yes		Yes	Yes	b	c	c	Yes	Yes	c	Yes	Yes	Yes	Yes	Yes	Pol	1743
b			Yes	a	a	c	Yes	Yes	c	a	b	Yes	Yes	Yes	Shulut	1744
a			Yes	Yes		c	Yes	Yes	Yes	Yes	Yes	Yes	Yes	Yes	Patul	1745
a			Yes			c	Yes	Yes	c	Yes	Yes	Yes	Yes	Yes	Sapath	1746
a			Yes	Yes	a	c	Yes	Yes	c	Yes	Yes	Yes	Yes	Yes	Radhaballabhpur	1747
Yes				a		c	Yes	Yes	c	Yes	Yes	Yes	Yes	Yes	Ganesh Bazar	1748
a			Yes	Yes		c	Yes	Yes	c	Yes	Yes	Yes	Yes	Yes	Chak Bhedua	1749
a				a	b		Yes	Yes	c	Yes	Yes	Yes	Yes	Yes	Saibona	1750
Yes					b		Yes	Yes	c	Yes	Yes	Yes	Yes	Yes	Gauran Mandaran	1751
b			Yes	a		c	Yes	Yes	c	Yes	Yes	Yes	Yes	Yes	Gauran	1752
Yes	a		Yes	Yes	b	b	c	Yes	Yes	c	Yes	Yes	Yes	Yes	Kalimba	1753
Yes		Yes	Yes	a	b	c	Yes	Yes	Yes	c	Yes	b	Yes	Yes	Raghunathpur	1754
Yes	c		Yes	a	b	c	Yes	Yes	c	Yes	Yes	Yes	Yes	Yes	Langulpara	1755
Yes			Yes	Yes	a	Yes	Yes	Yes	Yes	Yes	Yes	Yes	Yes	Yes	Krishnanagar	1756
Yes			Yes	a	a	c	Yes	Yes	c	Yes	Yes	Yes	Yes	Yes	Gopalnagar	1757
Yes		Yes	Yes	a	b	c	Yes	Yes	c	a	Yes	b	Yes	Yes	Sahanpur	1758
Yes				a	a	c	Yes	Yes	c	Yes	Yes	Yes	Yes	Yes	Noada Narayanpur	1759
b			Yes	a	a	c	Yes	Yes	c	Yes	Yes	Yes	Yes	Yes	Birlok	1760

Availability of miscellaneous facilities (If amenities available code -Yes is given, If not available within the village , the distance range code viz; a for < 5 Kms, b for 5-10 Kms and c for 10+ kms of nearest place where facility is available is given).												Availability of electricity (Yes/No)			
Serial Number	Name of Village	ASHA (Accredited Social Health Activist)	Community centre with/without TV	Sports Field,	Sports Club / Recreation Centre	Cinema / Video Hall	Public Library	Public Reading Room	Newspaper Supply	Assembly Polling station	Birth & Death Registration Office	Power Supply for Domestic Use (ED)	Power Supply for Agricultural Use (EAG)	Power Supply for Commercial Use (EC)	Power Supply for All Uses (EA)
1	2	88	89	90	91	92	93	94	95	96	97	98	99	100	101

1720	Kishorpur	Yes	Yes	Yes	Yes	Yes	Yes	c	Yes	Yes	Yes	Yes	Yes	Yes	Yes
1721	Chuadanga	Yes	Yes	Yes	Yes	Yes	Yes	Yes	Yes	Yes	a	Yes	Yes	Yes	Yes
1722	Niranjantati	Yes	c	Yes	Yes	b	c	c	Yes	c	a	Yes	Yes	Yes	Yes
1723	Bamankhana	Yes	Yes	a	a	b	c	c	Yes	c	a	Yes	Yes	Yes	Yes
1724	Bandipur	Yes	Yes	Yes	Yes	Yes	c	c	Yes	c	Yes	Yes	Yes	Yes	Yes
1725	Ichhapur	Yes	c	a	b	b	c	c	Yes	c	a	Yes	Yes	Yes	Yes
1726	Mayal	Yes	Yes	Yes	Yes	b	a	Yes	Yes	c	a	Yes	Yes	Yes	Yes
1727	Gujrat	Yes	Yes	Yes	a	Yes	Yes	Yes	Yes	Yes	a	Yes	Yes	Yes	Yes
1728	Madanbati	Yes	c	Yes	Yes	Yes	Yes	Yes	Yes	Yes	Yes	Yes	Yes	Yes	Yes
1729	Mahishgot	Yes	Yes	Yes	Yes	Yes	Yes	Yes	Yes	Yes	Yes	Yes	Yes	Yes	Yes
1730	Ghashua	Yes	Yes	Yes	Yes	Yes	Yes	Yes	Yes	Yes	a	Yes	Yes	Yes	Yes
1731	Gangpur	b	b	a	a	c	c	a	a	Yes	Yes	Yes	Yes	Yes	Yes
1732	Pilkhan	Yes	c	Yes	Yes	c	Yes	a	a	Yes	Yes	Yes	Yes	Yes	Yes
1733	Ghoshpur	Yes	Yes	a	Yes	Yes	Yes	Yes	Yes	Yes	Yes	Yes	Yes	Yes	Yes
1734	Paschim Ghoshpur	Yes	Yes	Yes	Yes	Yes	Yes	Yes	Yes	Yes	b	Yes	Yes	No	No
1735	Madhabkundu	Yes	Yes	Yes	Yes	Yes	Yes	Yes	Yes	Yes	Yes	Yes	No	No	No
1736	Paschim Thakurani Chak	Yes	Yes	Yes	Yes	Yes	Yes	Yes	Yes	Yes	Yes	Yes	Yes	Yes	Yes
1737	Purbba Thakurani Chak	Yes	Yes	Yes	Yes	Yes	a	Yes	Yes	Yes	a	Yes	Yes	Yes	Yes
1738	Sankarpur	Yes	Yes	Yes	Yes	Yes	Yes	Yes	Yes	Yes	a	Yes	Yes	Yes	Yes
1739	Duadanda	Yes	Yes	Yes	Yes	Yes	Yes	Yes	Yes	Yes	Yes	Yes	Yes	Yes	Yes
1740	Kanchra	Yes	Yes	Yes	Yes	Yes	Yes	Yes	Yes	Yes	Yes	Yes	Yes	Yes	Yes
1741	Mainan	Yes	Yes	Yes	Yes	Yes	Yes	Yes	Yes	Yes	Yes	Yes	Yes	Yes	Yes
1742	Dharmmapur	Yes	Yes	c	Yes	Yes	Yes	Yes	Yes	Yes	Yes	Yes	No	No	No
1743	Pol	Yes	Yes	Yes	Yes	Yes	Yes	Yes	Yes	Yes	Yes	Yes	Yes	No	No
1744	Shulut	Yes	b	b	b	Yes	b	b	b	Yes	a	Yes	Yes	Yes	Yes
1745	Patul	Yes	Yes	Yes	Yes	Yes	Yes	Yes	Yes	Yes	Yes	Yes	Yes	Yes	Yes
1746	Sapath	Yes	Yes	Yes	Yes	Yes	Yes	Yes	Yes	Yes	b	Yes	Yes	Yes	Yes
1747	Radhaballabhpur	Yes	Yes	Yes	Yes	Yes	Yes	Yes	Yes	Yes	Yes	Yes	Yes	Yes	Yes
1748	Ganesh Bazar	Yes	Yes	Yes	Yes	Yes	Yes	Yes	Yes	Yes	Yes	Yes	Yes	Yes	Yes
1749	Chak Bhedua	Yes	Yes	Yes	Yes	Yes	Yes	Yes	Yes	Yes	Yes	Yes	Yes	Yes	Yes
1750	Saibona	Yes	Yes	Yes	Yes	Yes	Yes	Yes	Yes	Yes	Yes	Yes	Yes	Yes	Yes
1751	Gauran Mandaran	Yes	Yes	Yes	Yes	Yes	Yes	Yes	Yes	Yes	Yes	Yes	Yes	Yes	Yes
1752	Gauran	Yes	Yes	Yes	Yes	Yes	Yes	Yes	Yes	Yes	Yes	Yes	Yes	Yes	Yes
1753	Kalimba	Yes	Yes	Yes	Yes	Yes	Yes	Yes	Yes	Yes	Yes	Yes	No	No	No
1754	Raghunathpur	Yes	Yes	Yes	Yes	b	a	a	Yes	Yes	a	Yes	No	No	No
1755	Langulpara	Yes	Yes	Yes	Yes	Yes	Yes	Yes	Yes	Yes	Yes	Yes	Yes	Yes	Yes
1756	Krishnanagar	Yes	Yes	Yes	Yes	Yes	Yes	Yes	Yes	Yes	Yes	Yes	Yes	Yes	Yes
1757	Gopalnagar	Yes	Yes	Yes	Yes	Yes	Yes	Yes	Yes	Yes	Yes	Yes	Yes	Yes	Yes
1758	Sahanpur	Yes	Yes	a	a	b	a	a	Yes	Yes	a	Yes	No	No	No
1759	Noada Narayanpur	Yes	Yes	Yes	Yes	Yes	Yes	Yes	Yes	Yes	Yes	Yes	Yes	Yes	Yes
1760	Birloak	Yes	Yes	Yes	Yes	Yes	Yes	Yes	Yes	Yes	Yes	Yes	No	No	No

Nearest Town		Land Use							
		Area under different types of land use (in hectares rounded up to one decimal place)							
Name	Distance range code i.e. a for < 5 Kms, b for 5-10 Kms and c for 10+ kms .	Forests	Area under Non-agricultural Uses	Barren and Un-cultivable land	Permanent Pastures and Other Grazing Lands	Land Under Miscellaneous Tree Crops etc.	Culturable Waste Land	Name of Village	Serial Number
102	103	104	105	106	107	108	109	2	1

ARAMBAG	c	0	18	0	0	0	8.1	Kishorpur	1720
ARAMBAG	c	0	41.7	0	0	0	0	Chuadanga	1721
ARAMBAG	c	0	39.1	0	0	0	2.1	Niranjnabati	1722
ARAMBAG	c	0	63.2	0	0	0	0	Bamankhana	1723
ARAMBAG	c	0	72.4	0	0	0	0	Bandipur	1724
ARAMBAG	c	0	12.1	0	0	0	5.3	Ichhapur	1725
ARAMBAG	c	0	10.9	0	0	0	8.1	Mayal	1726
ARAMBAG	c	0	52.6	0	0	0	0.5	Gujrat	1727
ARAMBAG	c	0	40.8	0	0	0	0.5	Madanbati	1728
ARAMBAG	c	0	238.4	0	0	0	4.6	Mahishgot	1729
ARAMBAG	c	0	44	0	0	0	4.9	Ghashua	1730
ARAMBAG	c	0	16	0	0	0	0	Gangpur	1731
ARAMBAG	c	0	102.9	0	0	0	16	Pilkhan	1732
ARAMBAG	c	0	405	0	0	0	33.1	Ghoshpur	1733
ARAMBAG	c	0	48	0	0	0	12	Paschim Ghoshpur	1734
ARAMBAG	c	0	14	0	0	0	4	Madhabkundu	1735
ARAMBAGH	c	0	55.1	0	0	0	0	Paschim Thakurani Chak	1736
ARAMBAGH	c	0	53	0	0	0	0	Purbba Thakurani Chak	1737
ARAMBAGH	c	0	203.8	0	0	0	0	Sankarpur	1738
ARAMBAGH	c	0	11	0	0	0	0	Duadanda	1739
ARAMBAGH	c	0	72	0	0	0	0	Kanchra	1740
ARAMBAGH	c	0	75	0	0	0	0	Mainan	1741
ARAMBAGH	c	0	10	0	0	0	0	Dharmmapur	1742
ARAMBAGH	c	0	323	0	0	0	21.4	Pol	1743
ARAMBAGH	c	0	14	0	0	0	5.5	Shulut	1744
ARAMBAGH	c	0	212	0	0	0	140.4	Patul	1745
ARAMBAGH	c	0	81	0	0	0	0	Sapath	1746
ARAMBAGH	c	0	152.9	0	0	0	6.4	Radhaballabhpur	1747
ARAMBAGH	c	0	35	0	0	0	0.2	Ganesh Bazar	1748
ARAMBAGH	c	0	44	0	0	0	1.9	Chak Bhedua	1749
ARAMBAGH	c	0	26	0	0	0	0.8	Saibona	1750
ARAMBAGH	c	0	2.6	0	0	0	1.2	Gauran Mandaran	1751
ARAMBAGH	c	0	40	0	0	0	7	Gauran	1752
ARAMBAGH	c	0	44	0	0	0	0	Kalimba	1753
ARAMBAGH	c	0	25	0	0	0	1	Raghunathpur	1754
ARAMBAGH	c	0	27.5	0	0	0	6	Langulpara	1755
ARAMBAGH	c	0	190.8	0	0	0	0	Krishnanagar	1756
ARAMBAGH	c	0	4.8	0	0	0	0	Gopalnagar	1757
ARAMBAGH	c	0	20	0	0	0	12.1	Sahanpur	1758
ARAMBAGH	c	0	4	0	0	0	1.5	Noada Narayanpur	1759
ARAMBAGH	c	0	6	0	0	0	0	Birlok	1760

Land Use											
Area under different types of land use (in hectares rounded up to one decimal place)							Area irrigated by source (in hectare).				
Serial Number	Name of Village	Fallow lands other than current fallows	Current Fallows	Net Area Sown	Total Irrigated Land Area	Total Un-irrigated Land Area	Canals (C)	Wells/Tube-wells(W/TW)	Tanks/Lakes(T/L)	Water Falls(WF)	Others(O)
1	2	110	111	112	113	114	115	116	117	118	119

1720	Kishorpur	0	0	145.7	121.5	24.2	0	121.5	0	0	0
1721	Chuadanga	0	0	83.9	4.3	79.6	0.8	3	0.5	0	0
1722	Niranjanbati	0	0	120.6	102.8	17.8	0	21.9	0	0	80.9
1723	Bamankhana	0	0	101.2	85	16.2	0	85	0	0	0
1724	Bandipur	0	0	117.6	100.8	16.8	0	100.8	0	0	0
1725	Ichhapur	0	0	54.5	38.4	16	0	8	0	0	30.4
1726	Mayal	0	0	40.4	32.4	8	0	8.1	0	0	24.3
1727	Gujrat	0	0	106.4	13.9	92.5	1	2.4	4.1	0	6.5
1728	Madanbati	0	0	81.8	12.7	69.1	3.9	6.9	1.9	0	0
1729	Mahishgot	0	0	19.8	5.1	14.7	1.1	4.1	0	0	0
1730	Ghashua	0	0	94.6	10	84.6	0	0	0	0	10
1731	Gangpur	0	0	41.2	10	31.2	0	4	6	0	0
1732	Pilkhan	0	0	264.8	105	159.8	0	80	25	0	0
1733	Ghoshpur	0	0	890	295	595	0	202	93	0	0
1734	Paschim Ghoshpur	0	0	78.3	48	30.3	0	0	0	0	48
1735	Madhabkundu	0	0	48.8	26	22.8	0	0	0	0	26
1736	Paschim Thakurani Chak	0	0	259	159	100	0	0	0	0	159
1737	Purbba Thakurani Chak	0	0	199.9	122	77.9	0	0	0	0	122
1738	Sankarpur	0	0	40	40	0	10	28	2	0	0
1739	Duadanda	0	0	42	26	16	0	26	0	0	0
1740	Kanchra	0	0	177.8	59	118.8	31	28	0	0	0
1741	Mainan	0	0	324.1	200	124.1	0	0	0	0	200
1742	Dharmmapur	0	0	164.9	100	64.9	4	88	8	0	0
1743	Pol	0	0	733.6	160	573.6	40	120	0	0	0
1744	Shulut	0	0	86	80	6	80	0	0	0	0
1745	Patul	0	0	72	72	0	0	72	0	0	0
1746	Sapath	0	0	147	8	139	0	8	0	0	0
1747	Radhaballabhpur	0	0	347.8	60	287.8	8	52	0	0	0
1748	Ganesh Bazar	0	0	14	12	2	0	12	0	0	0
1749	Chak Bhedua	0	0	105.9	80	25.9	24	0	56	0	0
1750	Saibona	0	0	72	22	50	0	22	0	0	0
1751	Gauran Mandaran	0	0	41.4	2	39.4	0	2	0	0	0
1752	Gauran	0	0	213	40	173	0	0	40	0	0
1753	Kalimba	0	0	111.8	60	51.8	0	60	0	0	0
1754	Raghunathpur	0	0	64.3	46.5	17.8	0	46.5	0	0	0
1755	Langulpara	0	0	90	44	46	0	40	4	0	0
1756	Krishnanagar	0	0	120	120	0	0	60	0	0	60
1757	Gopalnagar	0	0	81.8	46	35.8	0	40	6	0	0
1758	Sahanpur	0	0	95.8	40	55.8	0	40	0	0	0
1759	Noada Narayanpur	0	0	52	4	48	0	0	4	0	0
1760	Birlok	0	0	66.4	12	54.4	0	0	12	0	0

Name of three most important commodities manufactured			Name of Village	Serial Number
First	Second	Third		
120	121	122	2	1

			Kishorpur	1720
			Chuadanga	1721
			Niranjanbati	1722
			Bamankhana	1723
			Bandipur	1724
			Ichhapur	1725
			Mayal	1726
			Gujrat	1727
			Madanbati	1728
			Mahishgot	1729
			Ghashua	1730
Paddy	Potato	Wheat	Gangpur	1731
Paddy	Potato	Wheat	Pilkhan	1732
Paddy	Potato	Wheat	Ghoshpur	1733
Paddy	Potato	Wheat	Paschim Ghoshpur	1734
Paddy	Potato	Wheat	Madhabkundu	1735
			Paschim Thakurani Chak	1736
			Purbba Thakurani Chak	1737
			Sankarpur	1738
			Duadanda	1739
			Kanchra	1740
Cloth			Mainan	1741
			Dharmmapur	1742
			Pol	1743
			Shulut	1744
			Patul	1745
			Sapath	1746
Rice			Radhaballabhpur	1747
Rice			Ganesh Bazar	1748
Rice			Chak Bhedua	1749
			Saibona	1750
			Gauran Mandaran	1751
			Gauran	1752
			Kalimba	1753
			Raghunathpur	1754
			Langulpara	1755
			Krishnanagar	1756
			Gopalnagar	1757
			Sahanpur	1758
			Noada Narayanpur	1759
			Birlok	1760

Census of India 2011
Amenities and Land use

Serial Number	Name of Village	Location code no.	Total area of the village (in hectares rounded up to one decimal place)	Total population (2011 census)	Number of households (2011 census)	Number of educational amenities available in village, the distance range code viz; a for 0-5 kms, b for 5-10 kms, c for 10+ kms of nearest place where facility is available							
						Pre-Primary school (PP)	Primary school (P)	Middle school (M)	Secondary School (S)	Senior Secondary school (SS)	Degree college of arts science & commerce (ASC)	Engineering college(EC)	Medical college (MC)
1	2	3	4	5	6	7	8	9	10	11	12	13	14
1761	Ramnagar	325846	190.5	2746	597	3	3	1	1	1	a	c	c
1762	Ghagarpur	325847	86.2	1501	360	2	1	2					
1763	Ubidpur	325848	113.4	1919	424	2	2						
1764	Khanakul	325849	108.1	3489	836	5	5	1	1	1			
1765	Dainan Anantanagar	325850	203.2	4840	1118	4	4	1					
1766	Nabasan	325851	163.1	2799	621	3	3	a	a	a	b	b	c
1767	Jayananda Golanandapur	325852	50.5	1068	214	1	1	1	1	1	b	c	c
1768	Kamdebpur	325853	59.6	894	168	1	1	a	a	b	b	c	c
1769	Chakrapur	325854	126.1	1969	416	1	1						
1770	Udaypur	325855	198.1	2995	682	3	3	1	1				
1771	Jayram Chak	325856	76.2	346	86	1	1						
1772	Lausar	325857	75.1	1056	234	1	1			a			
1773	Kedarpur	325858	133.1	1692	385	3	2	1	1				
1774	Chak Sonatikri	325859	44.8	0	0								
1775	Dhamla	325860	258.7	3402	780	3	2	1	a		a	c	c
1776	Sonatikri	325861	190.4	1565	349	1	1	1					
1777	Paschim Radhanagar	325862	178.5	2417	579	4	3				1	c	c
1778	Senpur	325863	59.1	1078	259	1	1	1	a		a		
1779	Gaurangapur	325864	87.8	1091	250	2	2	b	b	b	a	a	c
1780	Shrirampur	325865	154.2	1026	241	1	1	a			b	c	c
1781	Kaiba	325866	223	2796	604	2	2	a			b	c	c
1782	Atghara	325867	73	1636	392	6	5	2	1	1	b	c	c
1783	Sekendarpur	325868	97.5	2089	504	2	2	1	1	1	b	c	c
1784	Gobindapur	325869	148.1	1616	371	2	2	a			b	c	c
1785	Khamargor	325870	176.3	2295	526	1	1	1	a		b	c	c
1786	Maikhanda	325871	133.6	1948	373	2	2	a			b	c	c
1787	Helan	325872	107.7	3627	812	5	4	1	1	1	b	c	c
1788	Tantisal	325873	336.6	4759	1101	3	3	1	1				
1789	Majpur	325874	219.6	3368	783	3	3	a	a				
1790	Udna	325875	222.7	3878	798	3	3	1	1	1	b		
1791	Pantahari	325876	111.4	1582	371	2	2	2	a	a		c	
1792	Balipur	325877	337.3	8253	1875	5	4	1	1	c			
1793	Daspur	325878	162.7	2855	655	3	3	a	a	c			
1794	Purbba Radhanagar	325879	249.6	5582	1266	4	4			a	a	c	
1795	Kanakpur	325880	115.3	3612	841	2	2	a	a				
1796	Kurkuri	325881	268.2	3008	687	2	2	a	a				
1797	Durgapur	325882	131.8	1712	406	2	2	1	a	a			
1798	Jagannathpur	325883	95.4	2448	597	1	1	1	c	c	b	b	c
1799	Amarpur	325884	71.5	809	184	2	2	b	b	b	b	b	c
1800	Jakri	325885	83	1459	336	2	2	b			b	c	c
1801	Arunda	325886	274	5291	1187	2	2	1					
1802	Chhatrashali	325887	200.2	3260	721	1	1	1	1	1	c		
1803	Garbere	325888	74.5	854	208	1	1						

- Village Directory

(As in 2009)

le. (If not available within the < 5 Kms, b for 5-10 Kms and c cility is available is given).					Number of Medical Amenities available. (If not available within the village , the distance range code viz; a for < 5 Kms, b for 5-10 Kms and c for 10+ kms of nearest place where facility is available is given).							Name of Village	Serial Number					
Management institute (MI)	Polytechnic (Pt)	Vocational training school /ITI	Non-formal training centre (NFTC)	Special school for disabled (SSD)	Others (specify)	Community health centre (CHC)	Primary health centre (PHC)	Primary health sub centre (PHS)	Maternity and child welfare centre (MCW)	T.B. clinic (TBC)	Hospital-allopathic (HA)			Hospital-alternative medicine (HO)	Dispensary (D)	Veterinary hospital (VH)	Mobile health clinic (MHC)	Family welfare centre (FWC)
15	16	17	18	19	20	21	22	23	24	25	26	27	28	29	30	31	2	1
c	c					a	a	1					1				Ramnagar	1761
							b	b		b							Ghagarpur	1762
						b	b										Ubidpur	1763
								1			1		1				Khanakul	1764
											1						Dainan Anantanagar	1765
c	c	c				a	a	a			a			a			Nabasan	1766
c	c																Jayananda Golanandapur	1767
c	c						b	a	b	b	b		b	a			Kamdebpur	1768
						2	2		2	2	1						Chakrapur	1769
																	Udaypur	1770
																	Jayram Chak	1771
																	Lausar	1772
								1									Kedarpur	1773
																	Chak Sonatikri	1774
c	c	c	c	c		c	b	1	c	c	b	b	b	b	c	c	Dhamla	1775
								1									Sonatikri	1776
c	c		c			c	b	a	c	c	b	b	b	b	c	c	Paschim Radhanagar	1777
						c	b	a	c	c	b	b	b	b	c	c	Senpur	1778
c	c	c	c	c	c	c	b	a	b	b	b	c	b	c	c	b	Gaurangapur	1779
c	c	c	c	c		c	b	a	c	c	c	c	b	b	c	c	Shrirampur	1780
c	c	c	c			c	c		1	c	c	c	c	c	c	c	Kaiba	1781
c	c	c	c	c		c	b	a	c	c	c	c	b	b	c	c	Atghara	1782
c	c	c	c	c		c	c	a	c	c	c	c	c	c	c	c	Sekendarpur	1783
c	c	c	c			c	b	a	c	c	c	c	b	b	c	c	Gobindapur	1784
c	c	c	c	c		c	b		1	c	c	c	b	c	c		Khamargor	1785
c	c	c	c	c		c	c	a	c	c	c	c	c	c	c	c	Maikhanda	1786
c	c	c	c			c	c		1	c	c	c	c	c	c	c	Helan	1787
								1	1								Tantisal	1788
							a		1								Majpur	1789
							a		1								Udna	1790
							b		1								Pantahari	1791
				a			b		1								Balipur	1792
							b		1								Daspur	1793
							c										Purbba Radhanagar	1794
							a		1								Kanakpur	1795
							a		1								Kurkuri	1796
									1								Durgapur	1797
c	c	c	c	c		c	c		1	c	c	c	c	c	c	c	Jagannathpur	1798
c	c	c	c	c		c	b	a	b	b	b	b	b	c	c	b	Amarpur	1799
c	c	c	c	c		c	c	a	c	c	c	c	c	c	c	c	Jakri	1800
									1								Arunda	1801
							c		1								Chhatrashali	1802
																	Garbere	1803

Serial Number	Name of Village	Number of Non-Government Medical Amenities available.							Availability of drinking water - Yes / No							
		Charitable non Govt. hospital/Nursing home.	Medical practitioner with MBBS Degree	Medical practitioner with other degree	Medical practitioner with no degree	Traditional practitioner and faith healer	Medicine Shop	Others	Tap water (Treated/Untreated)	Well water (Covered / Uncovered well)	Hand Pump	Tube wells / Bore well	Spring	River / Canal	Tank / Pond / Lake	Others
1	2	32	33	34	35	36	37	38	39	40	41	42	43	44	45	46
1761	Ramnagar	0	2	0	1	0	2	0	Yes	No	Yes	No	No	No	Yes	No
1762	Ghagarpur	0	0	0	0	0	0	0	Yes	No	No	Yes	No	No	No	No
1763	Ubidpur	0	0	0	0	0	0	0	Yes	No	No	Yes	No	No	No	No
1764	Khanakul	0	0	0	0	0	0	0	Yes	No	No	Yes	No	No	No	No
1765	Dainan Anantanagar	0	0	0	0	0	0	0	Yes	No	No	No	No	No	No	No
1766	Nabasan	0	0	0	0	0	0	0	No	No	Yes	No	No	Yes	No	No
1767	Jayananda Golanandapur	0	0	0	0	0	0	0	No	No	Yes	No	No	Yes	Yes	No
1768	Kamdebpur	0	0	0	0	0	0	0	No	No	Yes	No	No	Yes	Yes	No
1769	Chakrapur	0	0	0	0	0	0	0	Yes	No	Yes	No	No	No	No	No
1770	Udaypur	0	0	0	0	0	0	0	Yes	No	Yes	Yes	No	No	No	No
1771	Jayram Chak	0	0	0	0	0	0	0	No	No	No	Yes	No	No	No	Yes
1772	Lausar	0	0	0	0	0	0	0	Yes	No	No	Yes	No	No	No	No
1773	Kedarpur	0	0	0	0	0	0	0	Yes	No	No	Yes	No	No	No	No
1774	Chak Sonatikri															
1775	Dhamla	0	0	0	0	0	0	0	No	No	Yes	Yes	No	No	No	No
1776	Sonatikri	0	0	0	0	0	0	0	Yes	No	Yes	No	No	No	No	No
1777	Paschim Radhanagar	0	0	0	0	0	0	0	Yes	No	Yes	Yes	No	No	Yes	No
1778	Senpur	0	0	0	0	0	0	0	Yes	No	Yes	Yes	No	Yes	Yes	No
1779	Gaurangapur	0	0	2	2	2	1	0	Yes	No	Yes	Yes	No	Yes	Yes	No
1780	Shrirampur	0	0	0	0	0	1	0	No	No	No	Yes	No	No	Yes	No
1781	Kaiba	0	0	0	0	0	0	0	No	No	Yes	Yes	No	No	Yes	No
1782	Atghara	0	0	0	0	0	0	0	No	No	Yes	Yes	No	Yes	Yes	No
1783	Sekendarpur	0	0	0	0	0	0	0	No	No	Yes	Yes	No	Yes	Yes	No
1784	Gobindapur	0	0	0	0	0	0	0	No	No	Yes	Yes	No	Yes	Yes	No
1785	Khamargor	0	0	0	0	0	0	0	No	No	Yes	Yes	No	Yes	Yes	No
1786	Maikhanda	0	0	0	0	0	0	0	No	No	Yes	Yes	No	Yes	Yes	No
1787	Helan	0	0	0	0	0	0	0	No	No	Yes	No	No	Yes	Yes	No
1788	Tantisal	0	0	0	0	0	0	0	Yes	No	No	Yes	No	No	No	No
1789	Majpur	0	0	0	0	0	0	0	No	No	Yes	No	No	Yes	No	No
1790	Udna	0	0	0	3	0	0	0	No	No	No	Yes	No	No	No	No
1791	Pantahari	0	0	0	3	0	0	0	No	No	Yes	No	No	No	No	No
1792	Balipur	0	1	0	4	0	0	0	No	No	Yes	No	No	No	No	No
1793	Daspur	0	0	0	3	0	0	0	No	No	Yes	No	No	No	No	No
1794	Purbba Radhanagar	0	0	0	3	0	1	0	No	No	No	Yes	No	No	No	No
1795	Kanakpur	0	0	0	0	0	0	0	No	No	No	Yes	No	No	No	No
1796	Kurkuri	0	0	0	0	0	0	0	No	No	No	Yes	No	Yes	No	No
1797	Durgapur	0	0	0	0	0	0	0	No	No	No	Yes	No	Yes	No	No
1798	Jagannathpur	0	0	0	2	2	0	0	No	No	Yes	Yes	No	Yes	Yes	No
1799	Amarpur	0	1	2	2	3	0	0	Yes	No	Yes	Yes	No	Yes	Yes	No
1800	Jakri	0	0	0	0	0	0	0	No	No	Yes	Yes	No	Yes	Yes	No
1801	Arunda	0	0	0	0	0	0	0	No	No	No	Yes	No	No	No	No
1802	Chhatrashali	0	0	0	1	0	2	0	No	No	Yes	No	No	No	No	No
1803	Garbere	4	0	0	0	0	0	0	No	No	Yes	No	No	No	No	No

Availability of toilet & others Yes / No				Communication and transport facilities (If amenities available code -Yes is given except for Village Pin Code ,If not available within the village , the distance range code viz; a for < 5 Kms, b for 5-10 Kms and c for 10+ kms of nearest place where facility is available is given).									
Community toilet including bath.	Community toilet excluding bath.	Rural sanitary mart or sanitary hardware outlet available near the village.	Community bio- gas or recycle of waste for productive use.	Post office(PO)	Sub post office (SPO)	Post & Telegraph office (P&TO)	Village Pin Code	Telephones (Land lines)	Public call office (PCO)	Mobile phone coverage	Name of Village	Serial Number	
47	48	49	50	51	52	53	54	55	56	57	2	1	
No	No	No	No	c	a	c	712406	Yes	Yes	Yes	Ramnagar	1761	
No	No	Yes	No	b		c	712406	a	Yes	Yes	Ghagarpur	1762	
No	No	Yes	No	b		c	712406	a	Yes	Yes	Ubidpur	1763	
No	No	Yes	No	Yes		c	712406	Yes	Yes	Yes	Khanakul	1764	
No	No	Yes	No			c	712406	b	Yes	Yes	Dainan Anantanagar	1765	
No	No	No	No	c	a	c	712406	Yes	a	Yes	Nabasan	1766	
No	No	No	No	b	b	c	712406	a	a	Yes	Jayananda Golanandapur	1767	
No	No	No	No	a	b	c	712406	a	Yes	Yes	Kamdebpur	1768	
No	No	Yes	No			c	712406	a	Yes	Yes	Chakrapur	1769	
No	No	Yes	No		Yes	c	712406		Yes	a	Udaypur	1770	
No	No	No	No			b	712416	a	b	b	Jayram Chak	1771	
No	No	Yes	No			c	712406	a	b	b	Lausar	1772	
No	No	No	No	Yes		c	712406	b	b	b	Kedarpur	1773	
											Chak Sonatikri	1774	
No	No	No	No	b	b	c	712406	Yes	Yes	Yes	Dhamla	1775	
No	No	Yes	No		Yes	c	712406	a	b	a	Sonatikri	1776	
No	No	No	No	a	b	c	712415	Yes	Yes	Yes	Paschim Radhanagar	1777	
No	No	No	No	b	Yes	c	712406	Yes	Yes	Yes	Senpur	1778	
No	No	Yes	No	a	b	c	712406	Yes	Yes	Yes	Gaurangapur	1779	
No	No	No	No	c	a	c	712412	Yes	Yes	Yes	Shrirampur	1780	
No	No	No	No	c	Yes	c	712412	Yes	a	Yes	Kaiba	1781	
No	No	No	No	c	a	c	712412	Yes	Yes	Yes	Atghara	1782	
No	No	No	No	c	a	c	712412	Yes	Yes	Yes	Sekendarpur	1783	
No	No	No	No	c	a	c	712602	Yes	Yes	Yes	Gobindapur	1784	
No	No	No	No	c	a	c	712412	Yes	Yes	Yes	Khamargor	1785	
No	No	No	No	c	a	c	712412	Yes	Yes	a	Maikhanda	1786	
No	No	No	No	c	Yes	Yes	712412	Yes	Yes	Yes	Helan	1787	
No	No	No	No	Yes		c	712412	Yes	Yes	Yes	Tantisal	1788	
No	No	No	No			c	712412	Yes	Yes	Yes	Majpur	1789	
No	No	No	No	a	a	c	712415	Yes	a	Yes	Udna	1790	
No	No	Yes	No	a		c	712415	Yes	Yes	Yes	Pantahari	1791	
No	No	No	No	Yes		c	712415	Yes	Yes	Yes	Balipur	1792	
No	No	No	No	a		c	712415	Yes	Yes	Yes	Daspur	1793	
No	No	No	No	a		c	712415	Yes	Yes	Yes	Purbba Radhanagar	1794	
No	No	No	No	a	b	b	712415	Yes	Yes	Yes	Kanakpur	1795	
No	No	No	No	a	b	c	712415	Yes	Yes	Yes	Kurkuri	1796	
No	No	No	No			c	712412	Yes	Yes	Yes	Durgapur	1797	
No	No	No	No	a	c	c	712406	a		Yes	Jagannathpur	1798	
No	No	Yes	No	a	b	c	712406	b	Yes	b	Amarpur	1799	
No	No	No	No	a	c	c	712406	Yes	Yes	Yes	Jakri	1800	
No	No	Yes	No			c	712415	Yes		a	Arunda	1801	
No	No	No	No	a		c	712415	Yes	Yes	Yes	Chhatrashali	1802	
No	No	No	No			c	712415	b	b	b	Garbere	1803	

Communication and transport facilities (If amenities available code -Yes is given except for Village Pin Code ,If not available within the village , the distance range code viz; a for < 5 Kms, b for 5-10 Kms and c for 10+ kms of nearest place where facility is available is given).													Village connected to highway (If amenities available code viz; a for < 5 Kms, b for 5-10 Kms and c for 10+ kms of nearest place where facility is available is given).			
Serial Number	Name of Village	Internet cafes/ Common service centre (CSC)	Private courier facility	Bus service (Public & Private)	Railway stations	Auto/Modified Autos	Taxis and Vans	Tractors	Cycle-pulled rickshaws(Manual & Machine driven)	Carts driven by animals	Sea /River ferry service	Connected to national highway(NH)	Connected to state highway(SH)	Connected to major district road (MDR)	Connected to others district road	Pucca roads
1	2	58	59	60	61	62	63	64	65	66	67	68	69	70	71	72
1761	Ramnagar	c	a	c	c	a	Yes	Yes	c	b	c	c	Yes	Yes	a	
1762	Ghagarpur	a	b	Yes	c	Yes	Yes	Yes	Yes	Yes	b					a
1763	Ubidpur	Yes	b	b	c	c	a	a	Yes	c	b					a
1764	Khanakul	Yes	Yes	Yes	Yes	c	Yes	Yes	Yes	Yes	b		Yes		Yes	Yes
1765	Dainan Anantanagar	b	b	Yes	c	c	Yes	Yes	Yes	Yes	b					Yes
1766	Nabasan	c	c	a	c	c	c	c	Yes	c	b	c	c	a	a	a
1767	Jayananda Golanandapur	c	c	a	c	c	c	a	Yes	b	a	c	c	b	b	b
1768	Kamdebpur	c	c	a	c	c	c	c	Yes	b	b	c	c	b	b	b
1769	Chakrapur	b	b	a	c	c	Yes	b	Yes	Yes	b					a
1770	Udaypur	b	b	Yes	Yes	c	Yes	b	Yes	Yes	b					b
1771	Jayram Chak	b	b	b	c	c	b	c	Yes	c	b					b
1772	Lausar	b	b	a	c	c	a	c	Yes	c	b					b
1773	Kedarpur	c	b	a	c	c	a	c	Yes	c	a					b
1774	Chak Sonatikri															
1775	Dhamla	c	c	b	c	c	b	Yes	Yes	c	b	c	c	Yes		a
1776	Sonatikri	c	b	a	c	c	Yes	Yes	Yes	c	b					a
1777	Paschim Radhanagar	c	b	Yes	c	c	Yes	Yes	Yes	a	c	c	c	Yes		Yes
1778	Senpur	c	b	Yes	c	c	a	Yes	Yes	Yes	c	c	c	a	Yes	Yes
1779	Gaurangapur	c	Yes	Yes	c	c	Yes	Yes	Yes	Yes	b	c	c	c	b	Yes
1780	Shrirampur	c	c	Yes	c	c	b	a	Yes	a	b	c	b	Yes	a	a
1781	Kaiba	c	b	a	c	c	c	Yes	Yes	c	b	c	c	a		a
1782	Atghara	c	c	a	c	c	b	Yes	Yes	c	b	c	c	a		a
1783	Sekendarpur	c	c	a	c	c	c	Yes	Yes	c	b	c	b	Yes		a
1784	Gobindapur	c	c	a	c	c	a	a	a	c	b	c	c	b	a	a
1785	Khamargor	c	c	a	c	c	c	Yes	Yes	c	b	c	b	a	a	a
1786	Maikhanda	c	c	a	c	c	b	b	Yes	c	a	c	c	a	a	a
1787	Helan	c	c	Yes	c	c	b	a	Yes	c	a	c	c	c	a	a
1788	Tantisal	b	b	Yes	c	c	Yes	a	Yes	c	b				Yes	Yes
1789	Majpur	a	b	Yes	c	c	Yes	a	Yes	c	b		c	a	a	a
1790	Udna	b	c	Yes	c	c	a	a	a	c	Yes		b	b	Yes	a
1791	Pantahari	c	c	Yes	c	c	Yes	b	Yes	c	b				Yes	Yes
1792	Balipur	c	b	Yes	c	c	Yes	Yes	Yes	c	Yes					Yes
1793	Daspur	b	b	a	c	c	Yes	b	Yes	c	a				Yes	Yes
1794	Purbba Radhanagar		b	Yes	c	c	Yes	b	Yes	c	b					Yes
1795	Kanakpur	a	b	Yes	c	a	a	b	Yes	c	Yes				Yes	a
1796	Kurkuri	a	b	a	c	c	Yes	a	Yes	c	Yes		c	a	a	b
1797	Durgapur	b	b	a	c	c	a	b	Yes	c	Yes			b	b	a
1798	Jagannathpur	c	Yes	a	c	Yes	Yes	Yes	Yes	c	b	c	c	c	b	b
1799	Amarpur	a	b	b	b	a	a	Yes	Yes	c	Yes	c	c	c	b	b
1800	Jakri	c	b	b	c	c	b	b	Yes	c	Yes	c	c	Yes		b
1801	Arunda	b	b	a	c	c	Yes	b	Yes	c	c				Yes	b
1802	Chhatrashali	b	b	Yes	c	c	Yes	Yes	Yes	c	c					Yes
1803	Garbere	b	b	a	c	c	a	b	Yes	c	c					a

ys,village roads, banks & credit societies :-Yes is given, If not available within the code viz; a for < 5 Kms, b for 5-10 Kms place where facility is available is given).							Availability of miscellaneous facilities (If amenities available code -Yes is given, If not available within the village , the distance range code viz; a for < 5 Kms, b for 5-10 Kms and c for 10+ kms of nearest place where facility is available is given).											
Kutchcha roads	Water bounded macadam(WBM) roads	Navigable waterway (river/canal)(NW)	Footpaths (FP)	Commercial & Co-operative Banks	ATM	Agricultural Credit Societies	Self-Help Group (SHG)	Public distribution system (PDS) shop	Mandis / Regular market	Weekly Haat	Agricultural marketing society	Integrated Child Development Scheme (Nutritional Centres)	Anganwadi Centre (Nutritional Centres)	Others (Nutritional Centres)	Name of Village	Serial Number		
73	74	75	76	77	78	79	80	81	82	83	84	85	86	87	2	1		
Yes	Yes	Yes	Yes	Yes	Yes	Yes	Yes	Yes	Yes	Yes	Yes	Yes	Yes	Yes	Ramnagar	1761		
Yes		Yes	Yes	Yes	a	Yes	Yes	Yes	c	Yes	Yes	Yes	Yes	Yes	Ghagarpur	1762		
Yes		Yes	Yes	Yes	a	Yes	Yes	Yes	c	Yes	Yes	Yes	Yes	Yes	Ubidpur	1763		
Yes		Yes	Yes	Yes		Yes	Yes	Yes	c	Yes	Yes	Yes	Yes	Yes	Khanakul	1764		
a		Yes	Yes	Yes		Yes	Yes	Yes	c	Yes	Yes	Yes	Yes	Yes	Dainan Anantanagar	1765		
a	b	Yes	a	a	c	Yes	a	c	a	Yes	Yes	Yes	Yes	Yes	Nabasan	1766		
Yes	b	Yes	b	b	b	Yes	Yes	c	Yes	Yes	Yes	Yes	Yes	Yes	Jayananda Golanandapur	1767		
Yes			b	b	b	Yes	Yes	c	Yes	Yes	Yes	Yes	Yes	Yes	Kamdebpur	1768		
Yes		Yes	Yes	Yes		Yes	Yes	Yes	c	Yes	Yes	Yes	Yes	Yes	Chakrapur	1769		
a	Yes	Yes	Yes	Yes		Yes	Yes	Yes	c	Yes	Yes	Yes	Yes	Yes	Udaypur	1770		
a						c	Yes	Yes	c	Yes	Yes	Yes	Yes	Yes	Jayram Chak	1771		
Yes			Yes			c	Yes	Yes	c	Yes	Yes	Yes	Yes	Yes	Lausar	1772		
b						Yes	Yes	Yes	c	Yes	Yes	Yes	Yes	Yes	Kedarpur	1773		
															Chak Sonatikri	1774		
Yes	a	Yes	Yes	a	b	b	Yes	Yes	c	a	Yes	b	Yes	Yes	Dhamla	1775		
Yes	Yes	Yes	Yes	Yes		Yes	Yes	Yes	c	Yes	Yes	Yes	Yes	Yes	Sonatikri	1776		
Yes	b	Yes	Yes			c	Yes	Yes	Yes	Yes	Yes	Yes	Yes	Yes	Paschim Radhanagar	1777		
b	Yes	Yes	Yes	a	b	b	Yes	Yes	c	Yes	Yes	b	b	Yes	Senpur	1778		
Yes	c	c	Yes	a	b	c	Yes	Yes	c	Yes	Yes	Yes	Yes	Yes	Gaurangapur	1779		
Yes			Yes	a	b	b	Yes	Yes	c	Yes	Yes	b	Yes	Yes	Shrirampur	1780		
Yes	Yes		Yes	a	c	c	Yes	Yes	c	a	Yes	c	a	Yes	Kaiba	1781		
Yes	Yes		Yes	a	b	c	Yes	Yes	Yes	a	a	b	Yes	Yes	Atghara	1782		
Yes	Yes	Yes	Yes	a	b	b	Yes	Yes	c	a	Yes	c	Yes	Yes	Sekendarpur	1783		
Yes	Yes		Yes	b	c	Yes	Yes	c	a	Yes	b	Yes	Yes	Yes	Gobindapur	1784		
Yes	Yes	Yes	Yes	a	b	c	Yes	Yes	c	Yes	Yes	Yes	Yes	Yes	Khamargor	1785		
Yes	Yes	Yes	Yes	a	c	c	Yes	Yes	c	a	Yes	c	Yes	Yes	Maikhanda	1786		
Yes	Yes	a	Yes	Yes	b	c	Yes	Yes	Yes	Yes	Yes	c	Yes	Yes	Helan	1787		
Yes			Yes			Yes	Yes	Yes	c	Yes	Yes	Yes	Yes	Yes	Tantisal	1788		
Yes			Yes			Yes	Yes	Yes	c	Yes	Yes	Yes	Yes	Yes	Majpur	1789		
Yes			Yes		b	Yes	Yes	Yes	c	Yes	Yes	Yes	Yes	Yes	Udna	1790		
Yes			Yes	a		c	Yes	Yes	c	Yes	Yes	Yes	Yes	Yes	Pantahari	1791		
Yes			Yes	Yes		Yes	Yes	Yes	Yes	Yes	Yes	Yes	Yes	Yes	Balipur	1792		
Yes			Yes	a		c	Yes	Yes	c	Yes	Yes	Yes	Yes	Yes	Daspur	1793		
Yes			Yes	a		c	Yes	Yes	c	Yes	Yes	Yes	Yes	Yes	Purbba Radhanagar	1794		
Yes			Yes	c	Yes	Yes	Yes	Yes	c	Yes	Yes	Yes	Yes	Yes	Kanakpur	1795		
Yes			Yes	b	b	Yes	Yes	Yes	c	Yes	Yes	Yes	Yes	Yes	Kurkuri	1796		
b			Yes			Yes	Yes	Yes	c	Yes	Yes	Yes	Yes	Yes	Durgapur	1797		
Yes	c	c	Yes	b	c	b	Yes	Yes	c	Yes	Yes	Yes	Yes	Yes	Jagannathpur	1798		
Yes	c	Yes	Yes	b	b	b	Yes	a	c	b	b	b	Yes	Yes	Amarpur	1799		
Yes	Yes	Yes	Yes	b	c	c	Yes	Yes	c	b	Yes	Yes	Yes	Yes	Jakri	1800		
Yes			Yes			c	Yes	Yes	c	Yes	Yes	Yes	Yes	Yes	Arunda	1801		
Yes			Yes	b		c	Yes	Yes	Yes	Yes	Yes	Yes	Yes	Yes	Chhatrashali	1802		
a						b	Yes	Yes	c	Yes	Yes	Yes	Yes	Yes	Garbere	1803		

Availability of miscellaneous facilities (If amenities available code -Yes is given, If not available within the village , the distance range code viz; a for < 5 Kms, b for 5-10 Kms and c for 10+ kms of nearest place where facility is available is given).												Availability of electricity (Yes/No)			
Serial Number	Name of Village	ASHA (Accredited Social Health Activist)	Community centre with/without TV	Sports Field,	Sports Club / Recreation Centre	Cinema / Video Hall	Public Library	Public Reading Room	Newspaper Supply	Assembly Polling station	Birth & Death Registration Office	Power Supply for Domestic Use (ED)	Power Supply for Agricultural Use (EAG)	Power Supply for Commercial Use (EC)	Power Supply for All Uses (EA)
1	2	88	89	90	91	92	93	94	95	96	97	98	99	100	101
1761	Ramnagar	Yes	Yes	Yes	Yes	Yes	Yes	Yes	Yes	Yes	Yes	Yes	Yes	Yes	Yes
1762	Ghagarpur	Yes	Yes	Yes	Yes	Yes	Yes	Yes	Yes	Yes	Yes	Yes	No	Yes	No
1763	Ubidpur	Yes	Yes	Yes	Yes	Yes	Yes	Yes	Yes	Yes	Yes	Yes	No	Yes	No
1764	Khanakul	Yes	Yes	Yes	Yes	Yes	Yes	Yes	Yes	Yes	Yes	Yes	No	Yes	No
1765	Dainan Anantanagar	Yes	Yes	Yes	Yes	Yes	Yes	Yes	Yes	Yes	Yes	Yes	No	Yes	No
1766	Nabasan	Yes	c	a	Yes	a	a	a	Yes	Yes	a	Yes	No	Yes	No
1767	Jayananda Golanandapur	Yes	Yes	Yes	Yes	Yes	Yes	Yes	Yes	Yes	Yes	Yes	No	No	No
1768	Kamdebpur	Yes	Yes	Yes	Yes	Yes	Yes	Yes	Yes	Yes	Yes	Yes	No	No	No
1769	Chakrapur	Yes	Yes	Yes	Yes	Yes	Yes	Yes	Yes	Yes	Yes	Yes	No	Yes	No
1770	Udaypur	Yes	Yes	Yes	Yes	Yes	Yes	Yes	Yes	Yes	Yes	Yes	No	Yes	No
1771	Jayram Chak	Yes	Yes	Yes	Yes	Yes	Yes	Yes	Yes	Yes	Yes	Yes	No	No	No
1772	Lausar	Yes	Yes	Yes	Yes	Yes	Yes	Yes	Yes	Yes	Yes	Yes	Yes	Yes	Yes
1773	Kedarpur	Yes	Yes	Yes	Yes	Yes	Yes	Yes	Yes	Yes	Yes	Yes	Yes	Yes	Yes
1774	Chak Sonatikri														
1775	Dhamla	Yes	Yes	Yes	Yes	Yes	Yes	Yes	Yes	Yes	Yes	Yes	Yes	No	No
1776	Sonatikri	Yes	Yes	Yes	Yes	Yes	Yes	Yes	Yes	Yes	Yes	Yes	No	Yes	No
1777	Paschim Radhanagar	Yes	Yes	Yes	Yes	Yes	Yes	Yes	Yes	Yes	Yes	Yes	Yes	Yes	Yes
1778	Senpur	Yes	Yes	a	Yes	b	a	a	Yes	Yes	Yes	Yes	No	No	No
1779	Gaurangapur	Yes	Yes	Yes	Yes	Yes	Yes	Yes	Yes	Yes	Yes	Yes	Yes	Yes	Yes
1780	Shrirampur	Yes	Yes	Yes	Yes	Yes	Yes	Yes	Yes	Yes	Yes	Yes	Yes	Yes	Yes
1781	Kaiba	Yes	Yes	Yes	Yes	a	a	a	Yes	Yes	Yes	Yes	No	No	No
1782	Atghara	Yes	Yes	Yes	Yes	a	a	a	Yes	Yes	a	Yes	No	No	No
1783	Sekendarpur	Yes	Yes	Yes	Yes	Yes	a	a	Yes	Yes	a	Yes	No	No	No
1784	Gobindapur	Yes	Yes	Yes	a	a	a	a	Yes	Yes	a	Yes	No	No	No
1785	Khamargor	Yes	Yes	Yes	Yes	a	a	a	Yes	Yes	a	Yes	No	No	No
1786	Maikhanda	Yes	Yes	Yes	a	a	a	a	Yes	Yes	a	Yes	No	No	No
1787	Helan	Yes	Yes	Yes	Yes	Yes	Yes	Yes	Yes	Yes	Yes	Yes	No	No	No
1788	Tantisal	Yes	Yes	Yes	Yes	Yes	Yes	Yes	Yes	Yes	Yes	Yes	Yes	Yes	Yes
1789	Majpur	Yes	Yes	Yes	Yes	Yes	Yes	Yes	Yes	Yes	Yes	Yes	Yes	No	No
1790	Udna	Yes	Yes	Yes	Yes	a	Yes	Yes	Yes	Yes	a	Yes	Yes	Yes	Yes
1791	Pantahari	Yes	Yes	Yes	Yes	Yes	Yes	Yes	Yes	Yes	Yes	Yes	Yes	No	No
1792	Balipur	Yes	Yes	Yes	Yes	Yes	Yes	Yes	Yes	Yes	Yes	Yes	Yes	No	No
1793	Daspur	Yes	Yes	Yes	Yes	Yes	Yes	Yes	Yes	Yes	Yes	Yes	Yes	No	No
1794	Purbba Radhanagar	Yes	Yes	Yes	Yes	Yes	Yes	Yes	Yes	Yes	Yes	Yes	Yes	No	No
1795	Kanakpur	Yes	Yes	Yes	Yes	a	Yes	Yes	Yes	Yes	a	Yes	Yes	Yes	Yes
1796	Kurkuri	Yes	Yes	Yes	Yes	Yes	Yes	Yes	Yes	Yes	Yes	Yes	Yes	Yes	Yes
1797	Durgapur	Yes	Yes	Yes	Yes	Yes	Yes	Yes	Yes	Yes	Yes	Yes	No	Yes	No
1798	Jagannathpur	Yes	Yes	Yes	Yes	Yes	Yes	Yes	Yes	Yes	Yes	Yes	Yes	Yes	Yes
1799	Amarpur	Yes	Yes	Yes	Yes	Yes	Yes	Yes	Yes	Yes	Yes	Yes	Yes	No	No
1800	Jakri	Yes	Yes	Yes	Yes	Yes	c	b	Yes	Yes	Yes	Yes	No	No	No
1801	Arunda	Yes	Yes	Yes	Yes	Yes	Yes	Yes	Yes	Yes	Yes	Yes	No	No	No
1802	Chhatrashali	Yes	Yes	Yes	Yes	Yes	Yes	Yes	Yes	Yes	Yes	Yes	Yes	No	No
1803	Garbere	Yes	Yes	Yes	Yes	Yes	Yes	Yes	Yes	Yes	Yes	Yes	No	No	No

Nearest Town		Land Use							
		Area under different types of land use (in hectares rounded up to one decimal place)							
Name	Distance range code i.e. a for < 5 Kms, b for 5-10 Kms and c for 10+ kms .	Forests	Area under Non-agricultural Uses	Barren and Un-cultivable land	Permanent Pastures and Other Grazing Lands	Land Under Miscellaneous Tree Crops etc.	Culturable Waste Land	Name of Village	Serial Number
102	103	104	105	106	107	108	109	2	1
ARAMBAGH	c	0	26.5	0	0	0	0	Ramnagar	1761
ARAMBAGH	c	0	38.9	0	0	0	6.4	Ghagarpur	1762
ARAMBAGH	c	0	40.7	0	0	0	7.2	Ubidpur	1763
ARAMBAGH	c	0	32.4	0	0	0	8	Khanakul	1764
ARAMBAGH	c	0	69.4	0	0	0	10	Dainan Anantanagar	1765
ARAMBAGH	c	0	36	0	0	0	0	Nabasan	1766
ARAMBAGH	c	0	10.5	0	0	0	0	Jayananda Golanandapur	1767
ARAMBAGH	c	0	16.7	0	0	0	0	Kamdebpur	1768
ARAMBAGH	c	0	46.7	0	0	0	6.1	Chakrapur	1769
ARAMBAGH	c	0	69.1	0	0	0	16.9	Udaypur	1770
ARAMBAGH	c	0	5.7	0	0	0	1.1	Jayram Chak	1771
TARAESWAR	c	0	17.1	0	0	0	2.5	Lausar	1772
TARAKESWAR	c	0	31	0	0	0	3.1	Kedarpur	1773
		0	0	0	0	0	0	Chak Sonatikri	1774
ARAMBAGH	c	0	50.9	0	0	0	0.9	Dhamla	1775
ARAMBAGH	c	0	64.9	0	0	0	10.1	Sonatikri	1776
ARAMBAGH	c	0	36	0	0	0	16.5	Paschim Radhanagar	1777
ARAMBAGH	c	0	22	0	0	0	1	Senpur	1778
ARAMBAGH	c	0	20	0	0	0	6	Gaurangapur	1779
ARAMBAGH	c	0	20.2	0	0	0	110.3	Shrirampur	1780
ARAMBAGH	c	0	26.3	0	0	0	8.5	Kaiba	1781
ARAMBAGH	c	0	20.2	0	0	0	6.1	Atghara	1782
ARAMBAGH	c	0	14.2	0	0	0	2.4	Sekendarpur	1783
ARAMBAGH	c	0	26.8	0	0	0	6.1	Gobindapur	1784
ARAMBAGH	c	0	34.8	0	0	0	2	Khamargor	1785
ARAMBAGH	c	0	28.3	0	0	0	12	Maikhanda	1786
ARAMBAGH	c	0	14.6	0	0	0	2	Helan	1787
ARAMBAGH	c	0	134.6	0	0	0	0	Tantisal	1788
ARAMBAGH	c	0	110.4	0	0	0	0	Majpur	1789
ARAMBAGH	c	0	123.5	0	0	0	0	Udna	1790
TARAKESWAR	c	0	37	0	0	0	0	Pantahari	1791
TARAKESWAR	c	0	138	0	0	0	0	Balipur	1792
TARAKESWAR	c	0	43	0	0	0	0	Daspur	1793
TARAKESWAR	c	0	69	0	0	0	0	Purbba Radhanagar	1794
TARAKESWAR	c	0	75.7	0	0	0	0	Kanakpur	1795
ARAMBAGH	c	0	125.8	0	0	0	0	Kurkuri	1796
TARAKESWAR	c	0	58.2	0	0	0	0	Durgapur	1797
ARAMBAGH	c	0	13.4	0	0	0	0	Jagannathpur	1798
ARAMBAGH	c	0	3	0	0	0	3.5	Amarpur	1799
ARAMBAGH	c	0	6	0	0	0	27	Jakri	1800
TARAKESWAR	c	0	56	0	0	0	6.9	Arunda	1801
TARAKESWAR	c	0	64	0	0	0	0	Chhatrashali	1802
TARAKESWAR	c	0	6	0	0	0	2.4	Garbere	1803

Land Use												
Area under different types of land use (in hectares rounded up to one decimal place)							Area irrigated by source (in hectare).					
Serial Number	Name of Village	Fallow lands other than current fallows	Current Fallows	Net Area Sown	Total Irrigated Land Area	Total Un-irrigated Land Area	Canals (C)	Wells/Tube-wells(W/TW)	Tanks/Lakes(T/L)	Water Falls(WF)	Others(O)	
1	2	110	111	112	113	114	115	116	117	118	119	
1761	Ramnagar	0	0	164	66	98	0	65	1	0	0	
1762	Ghagarpur	0	0	40.9	10.1	30.8	0	10.1	0	0	0	
1763	Ubaidpur	0	0	65.5	41.3	24.2	0	41.3	0	0	0	
1764	Khanakul	0	0	67.7	10.5	57.2	0	10.5	0	0	0	
1765	Dainan Anantanagar	0	0	123.8	40.5	83.3	0	40.5	0	0	0	
1766	Nabasan	0	0	127.1	80	47.1	0	68	12	0	0	
1767	Jayananda Golanandapur	0	0	40	12	28	8	0	4	0	0	
1768	Kamdebpur	0	0	43	14	29	0	0	14	0	0	
1769	Chakrapur	0	0	73.3	40.5	32.8	0	40.5	0	0	0	
1770	Udaypur	0	0	112.1	21.9	90.2	0	21.9	0	0	0	
1771	Jayram Chak	0	0	69.4	21.1	48.4	21.1	0	0	0	0	
1772	Lausar	0	0	55.5	4.4	51.1	4.4	0	0	0	0	
1773	Kedarpur	0	0	99	33.1	66	33.1	0	0	0	0	
1774	Chak Sonatikri	0	0	44.8	44.8	0	0	10	0	0	34.8	
1775	Dhamla	0	0	207	88	119	78	10	0	0	0	
1776	Sonatikri	0	0	115.3	40.5	74.8	0	40.5	0	0	0	
1777	Paschim Radhanagar	0	0	126	40	86	0	40	0	0	0	
1778	Senpur	0	0	36.1	20	16.1	0	20	0	0	0	
1779	Gaurangapur	0	0	61.8	24	37.8	2	20	0.4	0	1.6	
1780	Shrirampur	0	0	23.6	15.6	8	0	15.6	0	0	0	
1781	Kaiba	0	0	188.2	58.7	129.5	0	58.7	0	0	0	
1782	Atghara	0	0	46.7	6.1	40.6	0	6.1	0	0	0	
1783	Sekendarpur	0	0	80.9	8.1	72.8	0	8.1	0	0	0	
1784	Gobindapur	0	0	115.2	10.1	105.1	0	10.1	0	0	0	
1785	Khamargor	0	0	139.4	10.1	129.3	0	10.1	0	0	0	
1786	Maikhanda	0	0	93.2	10.1	83.1	0	10.1	0	0	0	
1787	Helan	0	0	91.2	74.9	16.3	0	74.9	0	0	0	
1788	Tantisal	0	0	202	102.6	99.4	0	102.6	0	0	0	
1789	Majpur	0	0	109.3	87.4	21.8	0	87.4	0	0	0	
1790	Udna	0	0	99.2	93.1	6.1	0	0	0	0	93.1	
1791	Pantahari	0	0	74.4	29.8	44.6	0	29.8	0	0	0	
1792	Balipur	0	0	199.3	139.5	59.8	78.8	60.7	0	0	0	
1793	Daspur	0	0	119.7	46.9	72.8	0	46.9	0	0	0	
1794	Purbba Radhanagar	0	0	180.6	72	108.5	47.8	24.3	0	0	0	
1795	Kanakpur	0	0	39.6	38.4	1.2	0	0	0	0	38.4	
1796	Kurkuri	0	0	142.4	141.6	0.8	0	0	0	0	141.6	
1797	Durgapur	0	0	73.6	72.8	0.8	0	0	0	0	72.8	
1798	Jagannathpur	0	0	82	60	22	10	0	0	0	50	
1799	Amarpur	0	0	65	35	30	0	10	0	0	25	
1800	Jakri	0	0	50	50	0	0	0	0	0	50	
1801	Arunda	0	0	211.1	62	149.1	0	0	0	0	62	
1802	Chhatrashali	0	0	136.2	61.3	74.9	41.1	20.2	0	0	0	
1803	Garbere	0	0	66.1	14.1	52	0	0	0	0	14.1	

Name of three most important commodities manufactured			Name of Village	Serial Number
First	Second	Third		
120	121	122	2	1

			Ramnagar	1761
			Ghagarpur	1762
			Ubidpur	1763
			Khanakul	1764
			Dainan Anantanagar	1765
			Nabasan	1766
			Jayananda Golanandapur	1767
			Kamdebpur	1768
			Chakrapur	1769
			Udaypur	1770
			Jayram Chak	1771
			Lausar	1772
			Kedarpur	1773
			Chak Sonatikri	1774
			Dhamla	1775
			Sonatikri	1776
			Paschim Radhanagar	1777
			Senpur	1778
			Gaurangapur	1779
			Shrirampur	1780
			Kaiba	1781
			Atghara	1782
			Sekendarpur	1783
			Gobindapur	1784
			Khamargor	1785
			Maikhanda	1786
			Helan	1787
			Tantisal	1788
Paddy To Rice			Majpur	1789
Cloth			Udna	1790
Groundnut Sheed	Processing	Cloth	Pantahari	1791
Groundnut Sheed Processing			Balipur	1792
Cloth	Handloom	Grond Nut	Daspur	1793
Grountnutseed	Processing	Cloth	Purbba Radhanagar	1794
Paddy To Rice	Cloth		Kanakpur	1795
Groundnutseed	Processing Cloth		Kurkuri	1796
			Durgapur	1797
			Jagannathpur	1798
			Amarpur	1799
			Jakri	1800
			Arunda	1801
Groundnutsheed	Processing	Tanth Handloom	Chhatrashali	1802
			Garbere	1803

Census of India 2011
Amenities and Land use

Serial Number	Name of Village	Location code no.	Total area of the village (in hectares rounded up to one decimal place)	Total population (2011 census)	Number of households (2011 census)	Number of educational amenities available in village, the distance range code viz; a for 0-5 kms, b for 5-10 kms, c for 10+ kms of nearest place where facility is available							
						Pre-Primary school (PP)	Primary school (P)	Middle school (M)	Secondary School (S)	Senior Secondary school (SS)	Degree college of arts science & commerce (ASC)	Engineering college(EC)	Medical college (MC)
1	2	3	4	5	6	7	8	9	10	11	12	13	14
1804	Bandhaipur	325889	127.2	2345	535	1	1						
1805	Dhara Shimul	325890	187.7	3118	751	2	2						
1806	Chabbishpur	325891	216.4	3815	950	2	2	1					
1807	Par Chabbishpur	325892	211.7	1831	423	2	2	1					
1808	Sola Asta	325893	81	518	122	2	2						
1809	Sarda	325894	192.8	1891	465	2	1	c	c	c	b	b	c
1810	Chak Jalkar	325895	74.8	296	63	3	3						
1811	Kabilpur	325896	250.7	2317	541	2	2	1					
1812	Uttar Sudam Chak	325897	48.9	274	59	1	1						
1813	Jugikundu	325898	62.8	696	143	1	1						
Block T O T A L :			17191.7	254434	56890	241	227	55	44	17	1	0	0

- Village Directory

(As in 2009)

le. (If not available within the < 5 Kms, b for 5-10 Kms and c cility is available is given).						Number of Medical Amenities available. (If not available within the village , the distance range code viz; a for < 5 Kms, b for 5-10 Kms and c for 10+ kms of nearest place where facility is available is given).						Name of Village	Serial Number					
Management institute (MI)	Polytechnic (Pt)	Vocational training school /ITI	Non-formal training centre (NFTC)	Special school for disabled (SSD)	Others (specify)	Community health centre (CHC)	Primary health centre (PHC)	Primary health sub centre (PHS)	Maternity and child welfare centre (MCW)	T.B. clinic (TBC)	Hospital-allopathic (HA)			Hospital-alternative medicine (HO)	Dispensary (D)	Veterinary hospital (VH)	Mobile health clinic (MHC)	Family welfare centre (FWC)
15	16	17	18	19	20	21	22	23	24	25	26	27	28	29	30	31	2	1
								1									Bandhaipur	1804
								1									Dhara Shimul	1805
									1								Chabbishpur	1806
																	Par Chabbishpur	1807
																	Sola Asta	1808
c	c	c	c	c		c	c	a	c	c	c	c	c	c	c	c	Sarda	1809
																	Chak Jalkar	1810
																	Kabilpur	1811
																	Uttar Sudam Chak	1812
																	Jugikundu	1813
0	0	0	0	1	5	2	6	42	2	4	3	0	4	3	0	1	Block T O T A L	

Serial Number	Name of Village	Number of Non-Government Medical Amenities available.							Availability of drinking water - Yes / No							
		Charitable non Govt. hospital/Nursing home.	Medical practitioner with MBBS Degree	Medical practitioner with other degree	Medical practitioner with no degree	Traditional practitioner and faith healer	Medicine Shop	Others	Tap water (Treated/Untreated)	Well water (Covered / Uncovered well)	Hand Pump	Tube wells / Bore well	Spring	River / Canal	Tank / Pond / Lake	Others
1	2	32	33	34	35	36	37	38	39	40	41	42	43	44	45	46
1804	Bandhaipur	0	0	0	0	0	0	0	No	No	No	Yes	No	No	No	No
1805	Dhara Shimul	0	0	0	1	0	0	0	No	No	No	Yes	No	Yes	No	No
1806	Chabbishpur	0	0	0	0	0	6	0	No	No	No	Yes	No	Yes	No	No
1807	Par Chabbishpur	0	0	0	0	0	0	0	No	No	No	Yes	No	No	No	No
1808	Sola Asta	0	0	0	0	0	0	0	No	No	No	Yes	No	No	No	No
1809	Sarda	0	0	0	2	1	0	0	No	No	Yes	Yes	No	Yes	Yes	No
1810	Chak Jalkar	2	0	0	0	0	0	0	No	No	No	Yes	No	No	No	No
1811	Kabilpur	0	0	0	0	0	0	0	No	No	No	Yes	No	Yes	No	No
1812	Uttar Sudam Chak	0	0	0	1	0	0	0	No	No	No	Yes	No	No	No	No
1813	Jugikundu	0	0	0	0	0	0	0	No	No	No	Yes	No	No	No	No
Block T O T A L :		6	5	29	105	27	37	1	30	0	59	73	0	45	45	7

Availability of toilet & others Yes / No				Communication and transport facilities (If amenities available code -Yes is given except for Village Pin Code ,If not available within the village , the distance range code viz; a for < 5 Kms, b for 5-10 Kms and c for 10+ kms of nearest place where facility is available is given).								
Community toilet including bath.	Community toilet excluding bath.	Rural sanitary mart or sanitary hardware outlet available near the village.	Community bio- gas or recycle of waste for productive use.	Post office(PO)	Sub post office (SPO)	Post & Telegraph office (P&TO)	Village Pin Code	Telephones (Land lines)	Public call office (PCO)	Mobile phone coverage	Name of Village	Serial Number
47	48	49	50	51	52	53	54	55	56	57	2	1
No	No	No	No			c	712415	a	b	b	Bandhaipur	1804
No	No	Yes	No	Yes		b	712416	Yes	b	b	Dhara Shimul	1805
No	No	Yes	No			c	712416	Yes		a	Chabbishpur	1806
No	No	Yes	No			c	712416	Yes	Yes	Yes	Par Chabbishpur	1807
No	No	Yes	No			c	712415	Yes	b	Yes	Sola Asta	1808
No	No	No	No	a	c	c	712406	b	b	Yes	Sarda	1809
No	No	No	No			b	712406	a	b	b	Chak Jalkar	1810
No	No	No	No			c	712406	b	a	b	Kabilpur	1811
No	No	No	No			c	712416	a	b	b	Uttar Sudam Chak	1812
No	No	No	No			c	712416	b	b	a	Jugikundu	1813
7	9	28	0	13	11	1	93	63	61	74	: Block T O T A L	

Communication and transport facilities (If amenities available code -Yes is given except for Village Pin Code ,If not available within the village , the distance range code viz; a for < 5 Kms, b for 5-10 Kms and c for 10+ kms of nearest place where facility is available is given).												Village connected to highway (If amenities available code viz; a for < 5 Kms, b for 5-10 Kms and c for 10+ kms of nearest place where facility is available is given).				
Serial Number	Name of Village	Internet cafes/ Common service centre (CSC)	Private courier facility	Bus service (Public & Private)	Railway stations	Auto/Modified Autos	Taxis and Vans	Tractors	Cycle-pulled rickshaws(Manual & Machine driven)	Carts driven by animals	Sea /River ferry service	Connected to national highway(NH)	Connected to state highway(SH)	Connected to major district road (MDR)	Connected to others district road	Pucca roads
1	2	58	59	60	61	62	63	64	65	66	67	68	69	70	71	72
1804	Bandhaipur	b	b	a	c	c	a	b	Yes	c	c					b
1805	Dhara Shimul	b	c	b	c	c	Yes	a	Yes	c	c					b
1806	Chabbishpur	b	b	a	c	c	a	a	Yes	c	b					a
1807	Par Chabbishpur	c	b	Yes	c	c	Yes	a	Yes	c	c				Yes	Yes
1808	Sola Asta	c	b	a	c	c	Yes	b	Yes	c	c					a
1809	Sarda	c	c	a	c	c	b	b	Yes	Yes	c	c	c	c	b	b
1810	Chak Jalkar	b	b	a	c	c	a	b	Yes	c	a					b
1811	Kabilpur	b	b	a	c	c	a	b	Yes	c	b					b
1812	Uttar Sudam Chak	b	b	b	c	c	a	b	Yes	c	b					a
1813	Jugikundu	b	b	a	c	c	a	b	Yes	c	b					a
Block T O T A L :		2	6	31	4	6	40	35	87	27	15	1	3	17	30	16

ys,village roads, banks & credit societies
 :-Yes is given, If not available within the
 code viz; a for < 5 Kms, b for 5-10 Kms
 place where facility is available is given).

Availability of miscellaneous facilities (If amenities available code -Yes is given, If not
 available within the village , the distance range code viz; a for < 5 Kms, b for 5-10 Kms
 and c for 10+ kms of nearest place where facility is available is given).

Kutchcha roads	Water bounded macadam(WBM) roads	Navigable waterway (river/canal)(NW)	Footpaths (FP)	Commercial & Co-operative Banks	ATM	Agricultural Credit Societies	Self-Help Group (SHG)	Public distribution system (PDS) shop	Mandis / Regular market	Weekly Haat	Agricultural marketing society	Integrated Child Development Scheme (Nutritional Centres)	Anganwadi Centre (Nutritional Centres)	Others (Nutritional Centres)	Name of Village	Serial Number
73	74	75	76	77	78	79	80	81	82	83	84	85	86	87	2	1
b			Yes			b	Yes	Yes	c	Yes	Yes	Yes	Yes	Yes	Bandhaipur	1804
a			Yes			Yes	Yes	Yes	c	Yes	Yes	Yes	Yes	Yes	Dhara Shimul	1805
Yes			Yes	Yes		Yes	Yes	Yes	Yes	Yes	Yes	Yes	Yes	Yes	Chabbishpur	1806
Yes			Yes			b	Yes	Yes	c	Yes	Yes	Yes	Yes	Yes	Par Chabbishpur	1807
Yes						b	Yes	Yes	c	a	a	Yes	Yes	Yes	Sola Asta	1808
Yes	c	c	Yes	b	c	b	Yes	Yes	c	Yes	Yes	Yes	Yes	Yes	Sarda	1809
a						c	Yes	Yes	c	Yes	Yes	Yes	Yes	Yes	Chak Jalkar	1810
Yes			Yes			b	Yes	Yes	c	Yes	Yes	Yes	Yes	Yes	Kabilpur	1811
a						b	Yes	Yes	c	Yes	Yes	Yes	Yes	Yes	Uttar Sudam Chak	1812
a						b	Yes	Yes	c	Yes	Yes	Yes	Yes	Yes	Jugikundu	1813
69	17	24	79	18	1	24	91	86	11	71	76	76	90	90	: Block T O T A L	

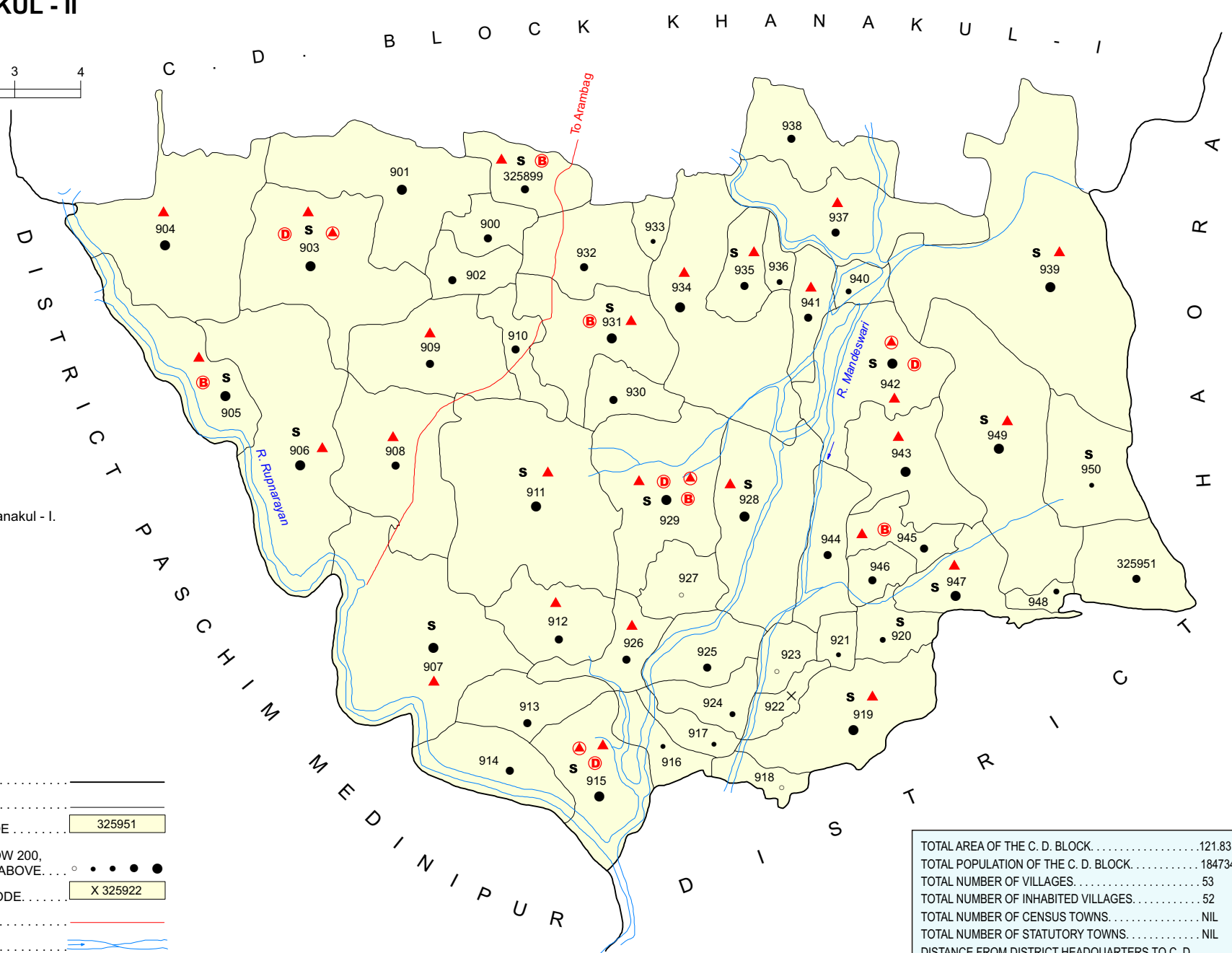
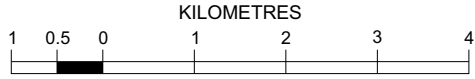
Availability of miscellaneous facilities (If amenities available code -Yes is given, If not available within the village , the distance range code viz; a for < 5 Kms, b for 5-10 Kms and c for 10+ kms of nearest place where facility is available is given).												Availability of electricity (Yes/No)			
Serial Number	Name of Village	ASHA (Accredited Social Health Activist)	Community centre with/without TV	Sports Field,	Sports Club / Recreation Centre	Cinema / Video Hall	Public Library	Public Reading Room	Newspaper Supply	Assembly Polling station	Birth & Death Registration Office	Power Supply for Domestic Use (ED)	Power Supply for Agricultural Use (EAG)	Power Supply for Commercial Use (EC)	Power Supply for All Uses (EA)
1	2	88	89	90	91	92	93	94	95	96	97	98	99	100	101
1804	Bandhaipur	Yes	Yes	Yes	Yes	Yes	Yes	Yes	Yes	Yes	Yes	Yes	No	No	No
1805	Dhara Shimul	Yes	Yes	Yes	Yes	Yes	Yes	Yes	Yes	Yes	Yes	Yes	No	Yes	No
1806	Chabbishpur	Yes	Yes	Yes	Yes	Yes	Yes	Yes	Yes	Yes	Yes	Yes	Yes	No	No
1807	Par Chabbishpur	Yes	Yes	Yes	Yes	Yes	Yes	Yes	Yes	Yes	Yes	Yes	No	No	No
1808	Sola Asta	Yes	Yes	Yes	Yes	Yes	Yes	Yes	Yes	Yes	Yes	Yes	No	No	No
1809	Sarda	Yes	Yes	Yes	Yes	Yes	Yes	Yes	Yes	Yes	Yes	Yes	Yes	Yes	Yes
1810	Chak Jalkar	Yes	Yes	Yes	Yes	Yes	Yes	Yes	Yes	Yes	Yes	Yes	No	No	No
1811	Kabilpur	Yes	Yes	Yes	Yes	Yes	Yes	Yes	Yes	Yes	Yes	Yes	No	No	No
1812	Uttar Sudam Chak	Yes	Yes	Yes	Yes	Yes	Yes	Yes	Yes	Yes	Yes	Yes	No	No	No
1813	Jugikundu	Yes	Yes	Yes	Yes	Yes	Yes	Yes	Yes	Yes	Yes	Yes	No	No	No
Block T O T A L :		92	86	84	85	76	74	74	90	88	71	93	56	55	45

Nearest Town		Land Use							
		Area under different types of land use (in hectares rounded up to one decimal place)							
Name	Distance range code i.e. a for < 5 Kms, b for 5-10 Kms and c for 10+ kms .	Forests	Area under Non-agricultural Uses	Barren and Un-cultivable land	Permanent Pastures and Other Grazing Lands	Land Under Miscellaneous Tree Crops etc.	Culturable Waste Land	Name of Village	Serial Number
102	103	104	105	106	107	108	109	2	1
TARAKESWAR	c	0	33	0	0	0	7.2	Bandhaipur	1804
TARAKESWAR	c	0	28	0	0	0	7.1	Dhara Shimul	1805
TARAKESWAR	c	0	0	0	0	0	6.4	Chabbishpur	1806
TARAKESWAR	c	0	38.4	0	0	0	4.1	Par Chabbishpur	1807
TARAKESWAR	c	0	7.9	0	0	0	2	Sola Asta	1808
ARAMBAGH	c	0	24	0	0	0	5.8	Sarda	1809
TARAKESWAR	c	0	0	0	0	0	1	Chak Jalkar	1810
TARAKESWAR	c	0	30	0	0	0	4.9	Kabilpur	1811
TARAKESWAR	c	0	3.7	0	0	0	0.1	Uttar Sudam Chak	1812
TARAKESWAR	c	0	5.7	0	0	0	0.3	Jugikundu	1813
0	0	0	5005.8	0	0	0	628.5	: Block T O T A L	

Land Use												
Area under different types of land use (in hectares rounded up to one decimal place)							Area irrigated by source (in hectare).					
Serial Number	Name of Village	Fallow lands other than current fallows	Current Fallows	Net Area Sown	Total Irrigated Land Area	Total Un-irrigated Land Area	Canals (C)	Wells/Tube-wells(W/TW)	Tanks/Lakes(T/L)	Water Falls(WF)	Others(O)	
1	2	110	111	112	113	114	115	116	117	118	119	
1804	Bandhaipur	0	0	87.1	18	69.1	0	0	0	0	18	
1805	Dhara Shimul	0	0	152.5	16.6	135.9	0	0	0	0	16.6	
1806	Chabbishpur	0	0	210	203	7	203	0	0	0	0	
1807	Par Chabbishpur	0	0	169.2	54	115.2	54	0	0	0	0	
1808	Sola Asta	0	0	71	22	49	0	0	0	0	22	
1809	Sarda	0	0	163	125	38	0	5	0	0	120	
1810	Chak Jalkar	0	0	73.8	64.7	9.1	0	0	0	0	64.7	
1811	Kabilpur	0	0	215.8	77	138.8	0	0	0	0	77	
1812	Uttar Sudam Chak	0	0	45.1	17.1	28.1	0	0	0	0	17.1	
1813	Jugikundu	0	0	56.8	16.8	40	0	0	0	0	16.8	
Block T O T A L :		0	0	11558	5192.5	6365.1	785.1	2411.1	293.9	0		

Name of three most important commodities manufactured			Name of Village	Serial Number
First	Second	Third		
120	121	122	2	1
Ground			Bandhaipur	1804
			Dhara Shimul	1805
			Chabbishpur	1806
			Par Chabbishpur	1807
			Sola Asta	1808
			Sarda	1809
			Chak Jalkar	1810
			Kabilpur	1811
			Uttar Sudam Chak	1812
			Jugikundu	1813
			: Block T O T A L	

INDIA
WEST BENGAL
C. D. BLOCK KHANAKUL - II
DISTRICT HUGLI



C.D. Block Headquarters of Khanakul - II is located at Khanakul in C.D. Block Khanakul - I.

- HIGH SCHOOL / INTER COLLEGE . **S**
- TECHNICAL INSTITUTIONS **T**
- BANK **B**
- DISPENSARY **D**
- PRIMARY HEALTH CENTRE **A**
- OTHER MEDICAL SERVICES **▲**
- BOUNDARY, DISTRICT _____
- " C. D. BLOCK _____
- " VILLAGE WITH MDDS CODE 325951
- POPULATION SIZE OF VILLAGES: BELOW 200, 200-499, 500-999, 1000-4999, 5000 AND ABOVE ○ ● ● ● ● ●
- UNINHABITED VILLAGE WITH MDDS CODE X 325922
- IMPORTANT METALLED ROADS _____
- RIVER AND STREAM _____

TOTAL AREA OF THE C. D. BLOCK	121.83 Sq. Kms.
TOTAL POPULATION OF THE C. D. BLOCK	184734
TOTAL NUMBER OF VILLAGES	53
TOTAL NUMBER OF INHABITED VILLAGES	52
TOTAL NUMBER OF CENSUS TOWNS	NIL
TOTAL NUMBER OF STATUTORY TOWNS	NIL
DISTANCE FROM DISTRICT HEADQUARTERS TO C. D. BLOCK HEADQUARTERS (APPROX.)	105 Kms.

Alphabetical List of Villages

Name of the CD Block : Khanakul-II

CD Block Code (2011) : 0202

Sl. No.	Name of the Village	PLCN 2001	MDDS PLCN 2011
1	2	3	4
1	Baligari	01964900	325940
2	Balpai	01965200	325943
3	Banhijli	01962100	325912
4	Bar Nandanpur	01961700	325908
5	Bhairabpur	01962900	325920
6	Chak Hayatpur	01963100	325922
7	Chak Magri	01965900	325950
8	Chand Kundu	01962200	325913
9	Chanpanagari	01965700	325948
10	Chinra	01964800	325939
11	Dakshin Sudam Chak	01963600	325927
12	Daulat Chak	01965300	325944
13	Dhaldanga	01962300	325914
14	Dhanyaghari	01961400	325905
15	Ganeshpur	01965000	325941
16	Ghoradaha	01961500	325906
17	Hanua	01963500	325926
18	Harish Chak	01963700	325928
19	Hayatpur	01962800	325919
20	Hirapur	01961000	325901
21	Jagatpur	01961600	325907
22	Jayrampur	01964400	325935
23	Joariachak	01962600	325917
24	Kaknan	01961300	325904
25	Kamdeb Chak	01963300	325924
26	Katashia	01966000	325951
27	Ketedal	01964700	325938
28	Khantara	01960900	325900
29	Khunechak	01965400	325945
30	Kumarhat	01960800	325899
31	Kushali	01961100	325902
32	Madhyarang	01961900	325910
33	Mahishnala Damkunda	01962700	325918
34	Mamakpur	01963900	325930
35	Manikdwip	01962500	325916
36	Mansuka	01963200	325923
37	Marakhana	01962400	325915
38	Mostafapur	01965800	325949
39	Nandanpur	01962000	325911
40	Naopara	01964500	325936
41	Narendrapur	01965500	325946
42	Natibpur	01965100	325942
43	Palashpai	01965600	325947
44	Par Kalahar	01963000	325921
45	Radhakrishnapur	01961800	325909
46	Rajhati	01964000	325931
47	Ramchandrapur	01961200	325903
48	Ranjitbati	01964600	325937
49	Routkhana	01964300	325934
50	Sabalsinghapur	01963800	325929
51	Sasapota	01963400	325925
52	Senhat	01964100	325932
53	Tetulia	01964200	325933

Census of India 2011
Amenities and Land use

Serial Number	Name of Village	Location code no.	Total area of the village (in hectares rounded up to one decimal place)	Total population (2011 census)	Number of households (2011 census)	Number of educational amenities availab village, the distance range code viz; a for for 10+ kms of nearest place where fa							
						Pre-Primary school (PP)	Primary school (P)	Middle school (M)	Secondary School (S)	Senior Secondary school (SS)	Degree college of arts science & commerce (ASC)	Engineering college(EC)	Medical college (MC)
1	2	3	4	5	6	7	8	9	10	11	12	13	14

Name of District:-Hugli

Name of CD Block:-Khanakul - II

1814	Kumarhat	325899	141.6	1838	428	2	2	1	1	1	b	c	c
1815	Khantara	325900	86.8	1350	309	2	2	a	a	a	b	c	c
1816	Hirapur	325901	398.2	5486	1171	4	4	1	a	b	c	c	c
1817	Kushali	325902	97.7	1887	388	2	2	a	a	a	b	c	c
1818	Ramchandrapur	325903	438.1	5299	1084	4	4	1	1	1	b	c	c
1819	Kaknan	325904	480.6	5833	1324	7	7	a	a	a	c	c	c
1820	Dhanyaghari	325905	227.6	5482	1336	6	6	1	1	1	b	c	c
1821	Ghoradaha	325906	556.1	6707	1566	5	5	1	1	a	b	c	c
1822	Jagatpur	325907	568.9	7142	1641	7	7	2	1	b	c	c	c
1823	Bar Nandanpur	325908	372	4763	1136	3	3	a	a	a	c	c	c
1824	Radhakrishnapur	325909	290.4	3305	707	3	3	a	a	a	c	c	c
1825	Madhyarang	325910	100.2	1748	413	2	2	a	a	a	b	c	c
1826	Nandanpur	325911	621.2	7778	1811	5	5	1	1	1	c	c	c
1827	Banhijli	325912	218.9	3298	756	4	4	a	a	a	c	c	c
1828	Chand Kundu	325913	155.5	2884	656	3	3	a	a	a	c	c	c
1829	Dhaldanga	325914	177.8	2972	560	4	4	a	a	a	c	c	c
1830	Marakhana	325915	247.7	5526	1151	6	6	1	1	1	c	c	c
1831	Manikdwip	325916	82	300	58	1	1	a	a	a	c	c	c
1832	Joariachak	325917	63.8	259	55	1	1	a	a	a	c	c	c
1833	Mahishnala Damkunda	325918	54.4	117	26	1	1	a	a	a	c	c	c
1834	Hayatpur	325919	305.5	7805	1710	6	6	2	1	a	c	c	c
1835	Bhairabpur	325920	96.1	659	150	2	2	2	2	a	b	c	c
1836	Par Kalahar	325921	92.8	333	74	2	2	a	a	b	c	c	c
1837	Chak Hayatpur	325922	52.5	0	0								
1838	Mansuka	325923	65.6	13	3	2	2	a	a	b	c	c	c
1839	Kamdeb Chak	325924	101.3	550	126	2	2	a	a	a	c	c	c
1840	Sasapota	325925	130.9	2414	539	2	2	1	a	b	c	c	c
1841	Hanua	325926	130.3	3407	695	3	3	a	a	b	a	c	c
1842	Dakshin Sudam Chak	325927	118.2	7	2	1	1	a	a	a	c	c	c
1843	Harish Chak	325928	415.6	9570	2215	8	8	2	1	1	c	c	c
1844	Sabalsinghapur	325929	388.1	10109	2096	7	7	1	1	1	c	c	c
1845	Mamakpur	325930	95.6	1670	362	2	2	a	a	a	b	c	c
1846	Rajhati	325931	288.6	6677	1532	6	6	2	2	1	b	c	c
1847	Senhat	325932	218	3709	885	2	2				b	c	c
1848	Tetulia	325933	44.8	457	94	1	1	a	a	a	b	c	c
1849	Routkhana	325934	473.6	6114	1320	6	6	a	a	a	b	c	c
1850	Jayrampur	325935	100.4	1698	360	1	1	1	1	1	b	c	c
1851	Naopara	325936	42.4	531	120	1	1	a	a	a	b	c	c
1852	Ranjitbati	325937	312.2	4208	973	5	5	2	a	a	b	c	c
1853	Ketedal	325938	203.9	2476	585	2	2						
1854	Chinra	325939	915	12924	2958	9	9	1	1	a	b	c	c

- Village Directory

(As in 2009)

le. (If not available within the < 5 Kms, b for 5-10 Kms and c cility is available is given).						Number of Medical Amenities available. (If not available within the village , the distance range code viz; a for < 5 Kms, b for 5-10 Kms and c for 10+ kms of nearest place where facility is available is given).						Name of Village	Serial Number					
Management institute (MI)	Polytechnic (Pt)	Vocational training school /ITI	Non-formal training centre (NFTC)	Special school for disabled (SSD)	Others (specify)	Community health centre (CHC)	Primary health centre (PHC)	Primary health sub centre (PHS)	Maternity and child welfare centre (MCW)	T.B. clinic (TBC)	Hospital-allopathic (HA)			Hospital-alternative medicine (HO)	Dispensary (D)	Veterinary hospital (VH)	Mobile health clinic (MHC)	Family welfare centre (FWC)
15	16	17	18	19	20	21	22	23	24	25	26	27	28	29	30	31	2	1

Location CodeNo:-338

Location CodeNo:-0202

c	c	c	c	c		b	b	1	b	b	b	b	b	a	b	b	Kumarhat	1814
c	c	c	c	c		b	b	a	a	b	b	b	b	a	b	b	Khantara	1815
c	c	c	c	c		c	a	a	a	a	c	c	a	a	a	a	Hirapur	1816
c	c	c	c	c		b	b	a	a	b	b	b	b	a	b	b	Kushali	1817
c	c	c	c	c		c	1	1	1	1	b	b	1	a	1	1	Ramchandrapur	1818
c	c	c	c	c		c	a	1	a	a	c	c	a	b	a	a	Kaknan	1819
c	c	c	c	c		c	b	1	b	b	c	c	b	b	b	b	Dhanyaghari	1820
c	c	c	c	c		c	b	1	b	b	b	b	b	b	b	b	Ghoradaha	1821
c	c	c	c	c		c	b	1	1	b	c	c	b	b	b	b	Jagatpur	1822
c	c	c	c	c		c	b	1	b	b	c	c	b	b	b	b	Bar Nandanpur	1823
c	c	c	c	c		c	a	1	a	a	c	c	a	a	a	1	Radhakrishnapur	1824
c	c	c	c	c		c	a	a	a	a	b	b	a	a	a	a	Madhyarang	1825
c	c	c	c	c		c	b	1	1	b	c	c	b	a	b	b	Nandanpur	1826
c	c	c	c	c		b	a	1	a	a	c	c	a	b	a	a	Banhijli	1827
c	c	c	c	c		b	a	a	a	a	c	c	a	b	a	a	Chand Kundu	1828
c	c	c	c	c		c	a	a	a	a	c	c	a	b	a	a	Dhaldanga	1829
c	c	c	c	c		b	1	1	1	1	c	c	1	b	1	1	Marakhana	1830
c	c	c	c	c		c	a	a	a	a	c	c	a	b	a	a	Manikdwip	1831
c	c	c	c	c		b	a	a	a	a	c	c	a	b	a	a	Joariachak	1832
c	c	c	c	c		b	a	a	a	a	c	c	a	b	a	a	Mahishnala Damkunda	1833
c	c	c	c	c		b	b	1	b	b	c	c	b	c	b	b	Hayatpur	1834
c	c	c	c	c		b	b	a	b	b	c	c	b	c	b	b	Bhairabpur	1835
c	c	c	c	c		b	b	a	a	b	c	c	b	c	b	b	Par Kalahar	1836
																	Chak Hayatpur	1837
c	c	c	c	c		b	b	a	b	b	c	c	b	c	b	b	Mansuka	1838
c	c	c	c	c		b	b	a	b	b	c	c	b	c	c	b	Kamdeb Chak	1839
c	c	c	c	c		b	a	a	a	a	c	c	a	b	a	a	Sasapota	1840
c	c	c	c	c		b	a	1	a	a	c	c	a	b	a	a	Hanua	1841
c	c	c	c	c		b	a	a	a	a	c	c	a	b	a	a	Dakshin Sudam Chak	1842
c	c	c	c	c		b	a	a	a	a	c	c	b	b	a	a	Harish Chak	1843
c	c	c	c	c		b	1	1	1	1	c	c	1	b	1	1	Sabalsinghapur	1844
c	c	c	c	c		c	a	a	a	a	b	b	a	a	a	a	Mamakpur	1845
c	c	c	c	c		b	a	1	a	a	b	b	a	1	a	a	Rajhati	1846
c	c	c	c	c		b	b	a	b	b	b	b	b	a	b	b	Senhat	1847
c	c	a	c	c		b	b	a	b	b	b	b	b	b	b	b	Tetulia	1848
c	c	c	c	c		b	b	1	b	b	b	b	b	b	b	b	Routkhana	1849
c	c	c	c	c		a	a	1	a	a	b	b	a	b	a	a	Jayrampur	1850
c	c	c	c	c		a	a	a	a	a	b	b	a	b	a	a	Naopara	1851
c	c	c	c	c		b	b	1	b	b	b	b	b	b	b	b	Ranjitbati	1852
						b	b	a	b	b	b	b	b	b	b	b	Ketedal	1853
c	c	c	c	c		a	a	1	a	a	b	b	a	b	a	a	Chinra	1854

Serial Number	Name of Village	Number of Non-Government Medical Amenities available.							Availability of drinking water - Yes / No							
		Charitable non Govt. hospital/Nursing home.	Medical practitioner with MBBS Degree	Medical practitioner with other degree	Medical practitioner with no degree	Traditional practitioner and faith healer	Medicine Shop	Others	Tap water (Treated/Untreated)	Well water (Covered / Uncovered well)	Hand Pump	Tube wells / Bore well	Spring	River / Canal	Tank / Pond / Lake	Others
1	2	32	33	34	35	36	37	38	39	40	41	42	43	44	45	46

1814	Kumarhat	0	2	2	2	1	2	0	Yes	No	Yes	Yes	No	No	Yes	No
1815	Khantara	0	0	0	1	1	1	0	Yes	No	Yes	Yes	No	No	Yes	No
1816	Hirapur	0	0	2	3	2	3	0	Yes	No	Yes	Yes	No	No	Yes	No
1817	Kushali	0	0	1	1	1	2	0	Yes	No	Yes	No	No	No	Yes	No
1818	Ramchandrapur	0	2	2	2	1	2	0	No	No	Yes	Yes	No	No	Yes	No
1819	Kaknan	0	2	2	2	2	2	2	No	No	Yes	Yes	No	Yes	Yes	No
1820	Dhanyaghari	0	6	4	2	1	3	0	Yes	No	Yes	Yes	No	Yes	Yes	No
1821	Ghoradaha	0	2	2	2	0	3	0	No	No	Yes	Yes	No	Yes	Yes	No
1822	Jagatpur	0	2	2	3	1	2	0	No	No	Yes	Yes	No	Yes	Yes	No
1823	Bar Nandanpur	0	1	1	2	0	2	0	No	No	Yes	Yes	No	Yes	Yes	No
1824	Radhakrishnapur	0	0	1	2	1	2	0	Yes	No	Yes	Yes	No	No	Yes	No
1825	Madhyarang	0	2	2	2	1	2	0	Yes	No	Yes	Yes	No	No	Yes	No
1826	Nandanpur	1	3	2	3	1	4	0	Yes	No	Yes	Yes	No	Yes	Yes	No
1827	Banhijli	0	0	1	1	1	1	0	Yes	No	Yes	Yes	No	No	Yes	No
1828	Chand Kundu	0	0	0	1	0	1	0	No	No	Yes	Yes	No	No	Yes	No
1829	Dhaldanga	0	0	0	1	1	0	0	No	No	Yes	Yes	No	Yes	Yes	No
1830	Marakhana	0	4	2	2	1	4	0	No	No	Yes	Yes	No	Yes	Yes	No
1831	Manikdwip	0	0	0	0	0	0	0	No	No	Yes	Yes	No	Yes	Yes	No
1832	Joariachak	0	0	0	0	0	0	0	No	No	Yes	Yes	No	Yes	Yes	No
1833	Mahishnala Damkunda	0	0	0	0	0	0	0	No	No	Yes	Yes	No	No	Yes	No
1834	Hayatpur	0	2	2	2	1	2	0	No	No	Yes	Yes	No	Yes	Yes	No
1835	Bhairabpur	0	0	0	0	0	0	0	No	No	Yes	Yes	No	Yes	Yes	No
1836	Par Kalahar	0	0	0	0	0	0	0	No	No	Yes	Yes	No	No	Yes	No
1837	Chak Hayatpur															
1838	Mansuka	0	0	0	0	0	0	0	No	No	Yes	Yes	No	Yes	Yes	No
1839	Kamdeb Chak	0	0	0	0	1	0	0	No	No	Yes	Yes	No	Yes	Yes	No
1840	Sasapota	0	1	0	1	0	1	0	No	No	Yes	Yes	No	Yes	Yes	No
1841	Hanua	0	1	0	1	0	2	0	No	No	Yes	Yes	No	No	Yes	No
1842	Dakshin Sudam Chak	0	0	0	0	0	0	0	No	No	Yes	Yes	No	No	Yes	No
1843	Harish Chak	0	2	2	2	1	2	0	No	No	Yes	Yes	No	Yes	Yes	No
1844	Sabalsinghapur	0	5	3	2	0	6	0	Yes	No	Yes	Yes	No	Yes	Yes	No
1845	Mamakpur	0	2	2	2	1	2	0	Yes	No	Yes	Yes	No	No	Yes	No
1846	Rajhati	0	2	2	2	1	2	0	Yes	No	Yes	Yes	No	No	Yes	No
1847	Senhat	0	2	2	2	1	2	0	Yes	No	Yes	Yes	No	No	Yes	No
1848	Tetulia	0	0	0	1	0	1	0	No	No	Yes	Yes	No	No	Yes	No
1849	Routkhana	0	1	1	1	0	2	0	No	No	Yes	Yes	No	No	Yes	No
1850	Jayrampur	0	5	1	1	0	2	0	No	No	Yes	Yes	No	No	Yes	No
1851	Naopara	0	0	0	0	1	0	0	No	No	Yes	Yes	No	No	Yes	No
1852	Ranjitbati	0	0	0	1	0	1	0	No	No	Yes	Yes	No	No	Yes	No
1853	Ketedal	0	0	1	1	0	1	0	No	No	Yes	Yes	No	No	Yes	No
1854	Chinra	0	3	2	1	1	3	0	No	No	Yes	Yes	No	Yes	Yes	No

Availability of toilet & others Yes / No				Communication and transport facilities (If amenities available code -Yes is given except for Village Pin Code ,If not available within the village , the distance range code viz; a for < 5 Kms, b for 5-10 Kms and c for 10+ kms of nearest place where facility is available is given).								
Community toilet including bath.	Community toilet excluding bath.	Rural sanitary mart or sanitary hardware outlet available near the village.	Community bio- gas or recycle of waste for productive use.	Post office(PO)	Sub post office (SPO)	Post & Telegraph office (P&TO)	Village Pin Code	Telephones (Land lines)	Public call office (PCO)	Mobile phone coverage	Name of Village	Serial Number
47	48	49	50	51	52	53	54	55	56	57	2	1

No	Yes	Yes	No	a	a	c	712417	Yes	Yes	Yes	Kumarhat	1814
No	No	No	No	a	a	c	712417	Yes	Yes	Yes	Khantara	1815
No	No	No	No	b	Yes	c	712406	Yes	Yes	Yes	Hirapur	1816
No	No	No	No	a	a	c	712417	Yes	Yes	Yes	Kushali	1817
No	No	No	No	a	a	c	712406	Yes	Yes	Yes	Ramchandrapur	1818
No	Yes	Yes	No	b	a	b	712417	Yes	Yes	Yes	Kaknan	1819
No	Yes	Yes	No	b	Yes	b	712417	Yes	Yes	Yes	Dhanyaghari	1820
No	Yes	Yes	No	b	a	b	712417	Yes	Yes	Yes	Ghoradaha	1821
No	No	No	No	b	Yes	c	712417	Yes	Yes	Yes	Jagatpur	1822
No	No	No	No	a	a	c	712417	Yes	Yes	Yes	Bar Nandanpur	1823
No	No	No	No	a	a	c	712417	Yes	Yes	Yes	Radhakrishnapur	1824
No	Yes	Yes	No	b	a	b	712417	Yes	Yes	Yes	Madhyarang	1825
No	No	No	No	a	Yes	c	712417	Yes	Yes	Yes	Nandanpur	1826
No	Yes	Yes	No	b	b	b	712417	Yes	Yes	Yes	Banhijli	1827
No	Yes	Yes	No	a	a	c	712417	Yes	Yes	Yes	Chand Kundu	1828
No	Yes	Yes	No	c	b	c	712417	Yes	Yes	Yes	Dhaldanga	1829
No	Yes	Yes	No	b	b	b	712417	Yes	Yes	Yes	Marakhana	1830
No	Yes	Yes	No	c	b	c	712417	Yes	Yes	Yes	Manikdwip	1831
No	Yes	Yes	No	c	b	c	712429	a	a	a	Joariachak	1832
No	Yes	Yes	No	c	c	c	712417	a	a	Yes	Mahishnala Damkunda	1833
No	Yes	Yes	No	c	c	c	712412	Yes	Yes	Yes	Hayatpur	1834
No	Yes	Yes	No	c	c	c	712416	Yes	Yes	Yes	Bhairabpur	1835
No	Yes	Yes	No	c	c	c	712417	a	a	Yes	Par Kalahar Chak Hayatpur	1836
No	Yes	Yes	No	c	b	c	712417	a	a	Yes	Mansuka	1837
No	Yes	Yes	No	c	b	c	712417	Yes	Yes	Yes	Kamdeb Chak	1838
No	Yes	Yes	No	c	b	c	712417	Yes	Yes	Yes	Sasapota	1839
No	Yes	Yes	No	c	b	c	712417	Yes	Yes	Yes	Hanua	1840
No	Yes	Yes	No	c	b	c	712416	a	a	Yes	Dakshin Sudam Chak	1841
No	Yes	Yes	No	c	b	c	712416	Yes	Yes	Yes	Harish Chak	1842
No	Yes	Yes	No	b	b	c	712417	Yes	Yes	Yes	Sabalsinghapur	1843
No	Yes	Yes	No	b	a	b	712417	Yes	Yes	Yes	Mamakpur	1844
No	Yes	Yes	No	a	a	a	712417	Yes	Yes	Yes	Rajhati	1845
No	Yes	Yes	No	a	a	a	712417	Yes	Yes	Yes	Senhat	1846
No	Yes	Yes	No	b	b	b	712406	Yes	Yes	Yes	Tetulia	1847
No	Yes	Yes	No	b	b	b	712429	Yes	Yes	Yes	Routkhana	1848
No	Yes	Yes	No	b	a	b	712429	Yes	Yes	Yes	Jayrampur	1849
No	Yes	Yes	No	b	a	b	712429	Yes	Yes	Yes	Naopara	1850
No	Yes	Yes	No	b	b	b	712416	Yes	Yes	Yes	Ranjitbati	1851
No	Yes	Yes	No	b	b	b	712416	Yes	Yes	Yes	Ketedal	1852
No	Yes	Yes	No	b	a	b	712416	Yes	Yes	Yes	Chinra	1853

Communication and transport facilities (If amenities available code -Yes is given except for Village Pin Code ,If not available within the village , the distance range code viz; a for < 5 Kms, b for 5-10 Kms and c for 10+ kms of nearest place where facility is available is given).												Village connected to highway (If amenities available code viz; a for < 5 Kms, b for 5-10 Kms and c for 10+ kms of nearest place where facility is available is given).				
Serial Number	Name of Village	Internet cafes/ Common service centre (CSC)	Private courier facility	Bus service (Public & Private)	Railway stations	Auto/Modified Autos	Taxis and Vans	Tractors	Cycle-pulled rickshaws(Manual & Machine driven)	Carts driven by animals	Sea /River ferry service	Connected to national highway(NH)	Connected to state highway(SH)	Connected to major district road (MDR)	Connected to others district road	Pucca roads
1	2	58	59	60	61	62	63	64	65	66	67	68	69	70	71	72

1814	Kumarhat	a	b	Yes	c	Yes	Yes	Yes	Yes	Yes	b	c	c	Yes	Yes	Yes
1815	Khantara	a	b	Yes	c	a	Yes	Yes	Yes	Yes	b	c	c	Yes	Yes	Yes
1816	Hirapur	b	c	a	c	Yes	Yes	Yes	Yes	Yes	b	c	c	b	Yes	Yes
1817	Kushali	a	b	Yes	c	a	Yes	Yes	Yes	Yes	a	c	c	a	Yes	Yes
1818	Ramchandrapur	a	b	a	c	a	Yes	Yes	Yes	Yes	a	c	c	b	Yes	Yes
1819	Kaknan	a	b	Yes	c	Yes	Yes	Yes	Yes	Yes	Yes	c	c	Yes	Yes	Yes
1820	Dhanyaghari		b	Yes	c	Yes	Yes	Yes	Yes	Yes	Yes	c	c	Yes	Yes	Yes
1821	Ghoradaha	a	b	a	c	Yes	Yes	Yes	Yes	Yes	Yes	c	c	Yes	Yes	Yes
1822	Jagatpur	Yes	c	Yes	c	Yes	Yes	Yes	Yes	Yes	Yes	c	c	Yes	Yes	Yes
1823	Bar Nandanpur	a	c	Yes	c	Yes	Yes	Yes	Yes	Yes	b	c	c	Yes	Yes	Yes
1824	Radhakrishnapur	a	b	a	c	a	Yes	Yes	Yes	Yes	b	c	c	a	a	Yes
1825	Madhyarang	a	b	Yes	c	Yes	Yes	Yes	Yes	Yes	b	c	c	Yes	Yes	Yes
1826	Nandanpur	a	c	Yes	c	Yes	Yes	Yes	Yes	Yes	b	c	c	Yes	Yes	Yes
1827	Banhijli	a	c	b	c	Yes	Yes	Yes	Yes	Yes	b	c	c	b	a	a
1828	Chand Kundu	a	c	b	c	a	Yes	Yes	Yes	Yes	b	c	c	b	a	a
1829	Dhaldanga	a	c	a	c	a	a	a	a	a	Yes	c	c	a	a	a
1830	Marakhana		b	b	c	Yes	Yes	Yes	Yes	Yes	Yes	c	c	Yes	Yes	Yes
1831	Manikdwip	a	c	b	c	a	a	a	a	a	Yes	c	c	b	a	a
1832	Joariachak	a	c	b	c	a	a	a	a	a	Yes	c	c	b	a	a
1833	Mahishnala Damkunda	a	c	b	c	a	a	Yes	a	Yes	b	c	c	b	a	a
1834	Hayatpur		c	b	c	Yes	Yes	Yes	Yes	Yes	Yes	c	b	b	Yes	Yes
1835	Bhairabpur	a	c	b	c	Yes	Yes	Yes	Yes	Yes	Yes	c	b	b	a	a
1836	Par Kalahar	a	c	a	c	Yes	Yes	Yes	Yes	Yes	a	c	b	a	a	a
1837	Chak Hayatpur															
1838	Mansuka	a	c	b	c	a	a	Yes	Yes	Yes	Yes	c	c	b	a	a
1839	Kamdeb Chak	a	c	b	c	a	a	Yes	Yes	Yes	Yes	c	c	b	a	a
1840	Sasapota	a	c	b	c	a	a	Yes	Yes	Yes	Yes	c	c	b	a	a
1841	Hanua		c	b	c	Yes	Yes	Yes	Yes	Yes	b	c	c	b	Yes	Yes
1842	Dakshin Sudam Chak	a	c	b	c	a	a	Yes	Yes	Yes	b	c	c	b	a	Yes
1843	Harish Chak	a	c	b	c	Yes	Yes	Yes	Yes	Yes	Yes	c	c	a	Yes	Yes
1844	Sabalsinghapur		c	b	c	Yes	Yes	Yes	Yes	Yes	a	c	c	Yes	Yes	Yes
1845	Mamakpur	a	b	a	c	Yes	Yes	Yes	Yes	Yes	a	c	c	Yes	Yes	Yes
1846	Rajhati		Yes	Yes	c	Yes	Yes	Yes	Yes	Yes	b	c	c	Yes	Yes	Yes
1847	Senhat	Yes	b	Yes	c	Yes	Yes	Yes	Yes	Yes	b	c	c	Yes	Yes	Yes
1848	Tetulia	a	b	Yes	c	Yes	Yes	Yes	Yes	Yes	b	c	c	a	Yes	Yes
1849	Routkhana	a	b	Yes	c	Yes	Yes	Yes	Yes	Yes	b	c	c	a	Yes	Yes
1850	Jayrampur	Yes	b	Yes	c	Yes	Yes	Yes	Yes	Yes	b	c	c	b	Yes	Yes
1851	Naopara	a	b	a	c	Yes	Yes	Yes	Yes	Yes	a	c	c	b	a	a
1852	Ranjitbati	a	b	a	c	Yes	Yes	Yes	Yes	Yes	b	c	c	b	a	Yes
1853	Ketedal	a	b	a	c	Yes	Yes	Yes	Yes	Yes	b	c	c	b	a	a
1854	Chinra		c	a	c	Yes	Yes	Yes	Yes	Yes	Yes	c	c	b	Yes	Yes

ys,village roads, banks & credit societies
 :-Yes is given, If not available within the
 code viz; a for < 5 Kms, b for 5-10 Kms
 place where facility is available is given).

Availability of miscellaneous facilities (If amenities available code -Yes is given, If not
 available within the village , the distance range code viz; a for < 5 Kms, b for 5-10 Kms
 and c for 10+ kms of nearest place where facility is available is given).

73	74	75	76	77	78	79	80	81	82	83	84	85	86	87	Name of Village	Serial Number
Kutchcha roads	Water bounded macadam(WBM) roads	Navigable waterway (river/canal)(NW)	Footpaths (FP)	Commercial & Co-operative Banks	ATM	Agricultural Credit Societies	Self-Help Group (SHG)	Public distribution system (PDS) shop	Mandis / Regular market	Weekly Haat	Agricultural marketing society	Integrated Child Development Scheme (Nutritional Centres)	Anganwadi Centre (Nutritional Centres)	Others (Nutritional Centres)		1

Yes	Yes	b	Yes	Yes	b	b	Yes	Yes	Yes	a	b	Yes	Yes	Yes	Kumarhat	1814	
Yes	Yes	b	Yes	a	b	b	Yes	Yes	Yes	a	b	Yes	Yes	Yes	Khantara	1815	
Yes	Yes	b	Yes	b	c	b	Yes	Yes	Yes	a	c	Yes	Yes	Yes	Hirapur	1816	
Yes	Yes	b	Yes	a	b	b	Yes	a	c	a	b	Yes	Yes	Yes	Kushali	1817	
Yes	Yes	c	Yes	a	b	Yes	Yes	Yes	Yes	a	b	Yes	Yes	Yes	Ramchandrapur	1818	
Yes	Yes	Yes	Yes	a	b	c	Yes	Yes	Yes	Yes	a	c	Yes	Yes	Yes	Kaknan	1819
Yes	Yes	Yes	Yes	Yes	b	Yes	Yes	Yes	Yes	Yes	b	Yes	Yes	Yes	Dhanyaghari	1820	
Yes	Yes	Yes	Yes	a	b	c	Yes	Yes	Yes	a	c	Yes	Yes	Yes	Ghoradaha	1821	
Yes	Yes	Yes	Yes	Yes	c	Yes	Yes	Yes	Yes	Yes	c	Yes	Yes	Yes	Jagatpur	1822	
Yes	Yes	a	Yes	a	c	Yes	Yes	Yes	Yes	a	b	Yes	Yes	Yes	Bar Nandanpur	1823	
Yes	Yes	b	Yes	a	b	c	Yes	Yes	Yes	a	b	Yes	Yes	Yes	Radhakrishnapur	1824	
Yes	Yes	b	Yes	a	b	c	Yes	a	Yes	a	b	Yes	Yes	Yes	Madhyarag	1825	
Yes	Yes	b	Yes	a	b	Yes	Yes	Yes	Yes	Yes	Yes	Yes	Yes	Yes	Nandanpur	1826	
Yes	Yes	a	Yes	a	c	Yes	Yes	Yes	Yes	a	c	Yes	Yes	Yes	Banhijli	1827	
Yes	Yes	a	Yes	a	c	c	Yes	Yes	Yes	Yes	a	c	Yes	Yes	Chand Kundu	1828	
Yes	a	Yes	Yes	a	c	c	Yes	a	c	a	c	Yes	Yes	Yes	Dhaldanga	1829	
Yes	Yes	Yes	Yes	a	c	Yes	Yes	Yes	Yes	Yes	c	Yes	Yes	Yes	Marakhana	1830	
Yes	a	Yes	Yes	b	c	c	a	a	c	a	c	a	a	Yes	Manikdwip	1831	
Yes	Yes	Yes	Yes	b	c	c	a	a	c	a	c	a	a	Yes	Joariachak	1832	
Yes	a	a	Yes	b	c	c	a	a	c	a	c	a	a	Yes	Mahishnala Damkunda	1833	
Yes	Yes	Yes	Yes	b	c	Yes	Yes	Yes	Yes	a	c	Yes	Yes	Yes	Hayatpur	1834	
Yes	Yes	Yes	Yes		c	Yes	a	c	b	c	c	Yes	Yes	Yes	Bhairabpur	1835	
Yes	Yes	a	Yes	a	c	c	Yes	a	c	a	c	a	a	Yes	Par Kalahar	1836	
															Chak Hayatpur	1837	
Yes	a	Yes	Yes	b	c	c	a	a	c	b	c	a	a	Yes	Mansuka	1838	
Yes	a	Yes		a	c	c	Yes	a	c	a	c	Yes	Yes	Yes	Kamdeb Chak	1839	
Yes	Yes	Yes	Yes	b	c	c	Yes	Yes	Yes	a	c	Yes	Yes	Yes	Sasapota	1840	
Yes	Yes	a	Yes	a	c	c	Yes	Yes	Yes	a	c	Yes	Yes	Yes	Hanua	1841	
Yes	Yes	a	Yes	a	c	c	a	a	c	a	c	Yes	Yes	Yes	Dakshin Sudam Chak	1842	
Yes	Yes	Yes	Yes	a	c	Yes	Yes	Yes	Yes	a	c	Yes	Yes	Yes	Harish Chak	1843	
Yes	Yes	a	Yes	Yes	c	Yes	Yes	Yes	Yes	Yes	c	Yes	Yes	Yes	Sabalsinghapur	1844	
Yes	Yes	b	Yes	a	b	c	Yes	a	c	a	b	Yes	Yes	Yes	Mamakpur	1845	
Yes	Yes	b	Yes	Yes	b	Yes	Yes	Yes	Yes	Yes	b	Yes	Yes	Yes	Rajhati	1846	
Yes	Yes	b	Yes	a	b	c	Yes	Yes	Yes	Yes	a	Yes	Yes	Yes	Senhat	1847	
Yes	Yes	b	Yes	a	b	c	Yes	a	c	a	b	Yes	Yes	Yes	Tetulia	1848	
Yes	Yes	b	Yes	a	b	c	Yes	Yes	Yes	a	b	Yes	Yes	Yes	Routkhana	1849	
Yes	Yes	a	Yes	b	c	Yes	Yes	Yes	Yes	Yes	b	Yes	Yes	Yes	Jayrampur	1850	
Yes	Yes	a	Yes	a	b	c	Yes	a	c	a	b	Yes	Yes	Yes	Naopara	1851	
Yes	Yes	b	Yes	a	b	Yes	Yes	Yes	Yes	a	b	Yes	Yes	Yes	Ranjitbati	1852	
Yes	Yes	b	Yes	a	b	c	Yes	Yes	Yes	a	b	Yes	Yes	Yes	Ketedal	1853	
Yes	Yes	Yes	Yes	b	c	Yes	Yes	Yes	Yes	a	c	Yes	Yes	Yes	Chinra	1854	

Availability of miscellaneous facilities (If amenities available code -Yes is given, If not available within the village , the distance range code viz; a for < 5 Kms, b for 5-10 Kms and c for 10+ kms of nearest place where facility is available is given).												Availability of electricity (Yes/No)			
Serial Number	Name of Village	ASHA (Accredited Social Health Activist)	Community centre with/without TV	Sports Field,	Sports Club / Recreation Centre	Cinema / Video Hall	Public Library	Public Reading Room	Newspaper Supply	Assembly Polling station	Birth & Death Registration Office	Power Supply for Domestic Use (ED)	Power Supply for Agricultural Use (EAG)	Power Supply for Commercial Use (EC)	Power Supply for All Uses (EA)
1	2	88	89	90	91	92	93	94	95	96	97	98	99	100	101

1814	Kumarhat	Yes	Yes	Yes	Yes	a	a	a	Yes	Yes	a	Yes	Yes	Yes	Yes
1815	Khantara	Yes	a	Yes	Yes	a	a	a	Yes	Yes	a	Yes	Yes	Yes	Yes
1816	Hirapur	Yes	a	a	Yes	b	b	b	Yes	Yes	a	Yes	Yes	Yes	Yes
1817	Kushali	Yes	a	Yes	Yes	a	a	a	Yes	Yes	a	Yes	Yes	Yes	Yes
1818	Ramchandrapur	Yes	Yes	Yes	Yes	a	a	a	Yes	Yes	a	Yes	Yes	Yes	Yes
1819	Kaknan	Yes	Yes	Yes	Yes	b	a	a	Yes	Yes	a	Yes	Yes	Yes	Yes
1820	Dhanyaghari	Yes	Yes	Yes	Yes	b	Yes	Yes	Yes	Yes	Yes	Yes	Yes	Yes	Yes
1821	Ghoradaha	Yes	Yes	a	Yes	b	a	a	Yes	Yes	a	Yes	Yes	Yes	Yes
1822	Jagatpur	Yes	Yes	Yes	Yes	b	b	b	Yes	Yes	Yes	Yes	Yes	Yes	Yes
1823	Bar Nandanpur	Yes	Yes	Yes	Yes	a	a	a	Yes	Yes	a	Yes	Yes	Yes	Yes
1824	Radhakrishnapur	Yes	Yes	Yes	Yes	a	a	a	Yes	Yes	a	Yes	Yes	Yes	Yes
1825	Madhyarang	Yes	Yes	Yes	Yes	a	a	a	Yes	Yes	a	Yes	Yes	Yes	Yes
1826	Nandanpur	Yes	Yes	a	Yes	a	a	a	Yes	Yes	b	Yes	Yes	Yes	Yes
1827	Banhijli	Yes	Yes	Yes	Yes	b	Yes	Yes	Yes	Yes	a	Yes	Yes	Yes	Yes
1828	Chand Kundu	Yes	Yes	Yes	Yes	b	a	a	Yes	Yes	a	Yes	Yes	Yes	Yes
1829	Dhaldanga	Yes	Yes	Yes	Yes	b	a	a	Yes	Yes	a	Yes	Yes	Yes	Yes
1830	Marakhana	Yes	Yes	Yes	Yes	b	Yes	Yes	Yes	Yes	Yes	Yes	Yes	Yes	Yes
1831	Manikdwip	a	a	Yes	a	b	a	a	a	a	a	Yes	Yes	Yes	Yes
1832	Joariachak	a	a	a	a	b	a	a	a	a	a	Yes	Yes	Yes	Yes
1833	Mahishnala Damkunda	Yes	a	Yes	Yes	b	a	a	a	a	a	Yes	Yes	Yes	Yes
1834	Hayatpur	Yes	Yes	Yes	Yes	c	Yes	Yes	Yes	Yes	Yes	Yes	Yes	Yes	Yes
1835	Bhairabpur	Yes	Yes	Yes	Yes	c	a	a	Yes	a	a	Yes	Yes	Yes	Yes
1836	Par Kalahar	a	a	Yes	a	c	a	a	Yes	a	a	Yes	Yes	Yes	Yes
1837	Chak Hayatpur														
1838	Mansuka	a	a	Yes	a	c	a	a	a	a	a	Yes	Yes	Yes	Yes
1839	Kamdeb Chak	Yes	Yes	Yes	Yes	a	a	a	Yes	Yes	a	Yes	Yes	Yes	Yes
1840	Sasapota	Yes	Yes	Yes	Yes	b	a	a	Yes	Yes	a	Yes	Yes	Yes	Yes
1841	Hanua	Yes	Yes	Yes	Yes	b	a	a	Yes	Yes	Yes	Yes	Yes	Yes	Yes
1842	Dakshin Sudam Chak	Yes	a	Yes	c	Yes	Yes	Yes	Yes	Yes	a	Yes	Yes	Yes	Yes
1843	Harish Chak	Yes	Yes	a	Yes	b	a	a	Yes	Yes	a	Yes	Yes	Yes	Yes
1844	Sabalsinghapur	Yes	Yes	a	Yes	b	Yes	Yes	Yes	Yes	Yes	Yes	Yes	Yes	Yes
1845	Mamakpur	Yes	Yes	Yes	Yes	a	a	a	Yes	Yes	a	Yes	Yes	Yes	Yes
1846	Rajhati	Yes	Yes	Yes	Yes	Yes	a	a	Yes	Yes	Yes	Yes	Yes	Yes	Yes
1847	Senhat	Yes	Yes	Yes	Yes	a	Yes	Yes	Yes	Yes	a	Yes	Yes	Yes	Yes
1848	Tetulia	Yes	Yes	Yes	Yes	b	b	b	Yes	Yes	a	Yes	Yes	Yes	Yes
1849	Routkhana	Yes	Yes	Yes	Yes	b	b	b	Yes	Yes	a	Yes	Yes	Yes	Yes
1850	Jayrampur	Yes	Yes	Yes	Yes	b	Yes	Yes	Yes	Yes	Yes	Yes	Yes	Yes	Yes
1851	Naopara	Yes	Yes	Yes	Yes	b	b	b	Yes	Yes	a	Yes	Yes	Yes	Yes
1852	Ranjitbati	Yes	Yes	Yes	Yes	b	b	b	Yes	Yes	a	Yes	Yes	Yes	Yes
1853	Ketedal	Yes	Yes	Yes	Yes	b	b	b	Yes	Yes	a	Yes	Yes	Yes	Yes
1854	Chinra	Yes	Yes	a	Yes	b	Yes	Yes	Yes	Yes	Yes	Yes	Yes	Yes	Yes

Nearest Town		Land Use							
		Area under different types of land use (in hectares rounded up to one decimal place)							
Name	Distance range code i.e. a for < 5 Kms, b for 5-10 Kms and c for 10+ kms .	Forests	Area under Non-agricultural Uses	Barren and Un-cultivable land	Permanent Pastures and Other Grazing Lands	Land Under Miscellaneous Tree Crops etc.	Culturable Waste Land	Name of Village	Serial Number
102	103	104	105	106	107	108	109	2	1

ARAMBAG	b	0	35	0	0	0	1.6	Kumarhat	1814
ARAMBAG	b	0	9.1	0	0	0	2.2	Khantara	1815
ARAMBAGH	b	0	56.3	0	0	0	6.3	Hirapur	1816
ARAMBAGH	b	0	16.3	0	0	0	3.3	Kushali	1817
ARAMBAGH	b	0	129.2	0	0	0	14.1	Ramchandrapur	1818
ARAMBAGH	c	0	149.8	0	0	0	18.8	Kaknan	1819
ARAMBAGH	c	0	5.4	0	0	0	7	Dhanyaghari	1820
ARAMGAGH	c	0	35.1	0	0	0	1	Ghoradaha	1821
ARAMBAGH	c	0	17.4	0	0	0	15.2	Jagatpur	1822
ARAMBAGH	c	0	9.9	0	0	0	12.4	Bar Nandanpur	1823
ARAMBAGH	b	0	45.2	0	0	0	0	Radhakrishnapur	1824
ARAMBAGH	b	0	31	0	0	0	0	Madhyarang	1825
ARAMBAGH	c	0	14.3	0	0	0	35.3	Nandanpur	1826
ARAMBAGH	c	0	0	0	0	0	0	Banhijli	1827
ARAMBAGH	c	0	10.6	0	0	0	9.2	Chand Kundu	1828
ARAMBAGH	c	0	0	0	0	0	0	Dhaldanga	1829
ARAMBAGH	c	0	0	0	0	0	0	Marakhana	1830
ARAMBAGH	c	0	0	0	0	0	0	Manikdwip	1831
ARAMBAGH	c	0	0	0	0	0	0	Joariachak	1832
ARAMBAGH	c	0	0	0	0	0	0	Mahishnala Damkunda	1833
ARAMBAGH	c	0	15.2	0	0	0	0	Hayatpur	1834
ARAMBAGH	b	0	5.1	0	0	0	0	Bhairabpur	1835
ARAMBAGH	b	0	4.5	0	0	0	0	Par Kalahar	1836
ARAMBAGH	c	0	0.2	0	0	0	0.4	Chak Hayatpur	1837
ARAMBAGH	c	0	4	0	0	0	0	Mansuka	1838
ARAMBAGH	c	0	1.3	0	0	0	0	Kamdeb Chak	1839
ARAMBAGH	c	0	10	0	0	0	0	Sasapota	1840
ARAMBAGH	c	0	6	0	0	0	9.3	Hanua	1841
ARAMBAGH	c	0	3.1	0	0	0	0	Dakshin Sudam Chak	1842
ARAMBAGH	b	0	66.1	0	0	0	35.6	Harish Chak	1843
ARAMBAGH	b	0	64.8	0	0	0	27.9	Sabalsinghapur	1844
ARAMBAGH	b	0	25	0	0	0	0	Mamakpur	1845
ARAMBAGH	b	0	117	0	0	0	0	Rajhati	1846
ARAMBAG	b	0	63	0	0	0	0	Senhat	1847
ARAMBAGH	c	0	3	0	0	0	1.8	Tetulia	1848
ARAMBAG	c	0	14	0	0	0	10	Routkhana	1849
ARAMBAG	c	0	8.4	0	0	0	0	Jayrampur	1850
ARAMBAG	c	0	3.4	0	0	0	6.4	Naopara	1851
ARAMBAG	c	0	20.1	0	0	0	15.2	Ranjitbati	1852
ARAMBAG	c	0	3.4	0	0	0	5.2	Ketedal	1853
ARAMBAG	c	0	11.3	0	0	0	8	Chinra	1854

Land Use											
Area under different types of land use (in hectares rounded up to one decimal place)							Area irrigated by source (in hectare).				
Serial Number	Name of Village	Fallow lands other than current fallows	Current Fallows	Net Area Sown	Total Irrigated Land Area	Total Un-irrigated Land Area	Canals (C)	Wells/Tube-wells(W/TW)	Tanks/Lakes(T/L)	Water Falls(WF)	Others(O)
1	2	110	111	112	113	114	115	116	117	118	119

1814	Kumarhat	0	0	105	95	10	40	31	0	0	24
1815	Khantara	0	0	75.4	34	41.4	25	0	0	0	9
1816	Hirapur	0	0	335.6	65	270.6	25	20	0	0	20
1817	Kushali	0	0	78.1	28	50.1	0	0	0	0	28
1818	Ramchandrapur	0	0	294.8	50	244.8	0	0	0	0	50
1819	Kaknan	0	0	312	200	112	0	0	0	0	200
1820	Dhanyaghari	0	0	215.2	140	75.2	0	0	0	0	140
1821	Ghoradaha	0	0	520	400	120	80	0	0	0	320
1822	Jagatpur	0	0	536.3	434.1	102.2	334.1	0	0	0	100
1823	Bar Nandanpur	0	0	349.7	275.2	74.5	275.2	0	0	0	0
1824	Radhakrishnapur	0	0	245.2	200	45.2	140	12	0	0	48
1825	Madhyarang	0	0	69.2	68	1.2	0	1	0	0	67
1826	Nandanpur	0	0	571.7	455	116.7	455	0	0	0	0
1827	Banhijli	0	0	218.9	218.9	0	100	0	0	0	118.9
1828	Chand Kundu	0	0	135.6	120	15.6	0	0	0	0	120
1829	Dhaldanga	0	0	177.8	150	27.8	0	0	0	0	150
1830	Marakhana	0	0	247.7	247.7	0	0	0	0	0	247.7
1831	Manikdwip	0	0	82	80	2	0	0	0	0	80
1832	Joariachak	0	0	63.8	60	3.8	0	0	0	0	60
1833	Mahishnala Damkunda	0	0	54.4	50	4.4	0	0	0	0	50
1834	Hayatpur	0	0	290.3	272.1	18.2	0	0	40.1	0	232
1835	Bhairabpur	0	0	91	84	7	0	0	8	0	76
1836	Par Kalahar	0	0	88.3	85	3.3	0	0	0	0	85
1837	Chak Hayatpur	0	0	51.9	50	1.9	0	0	4	0	46
1838	Mansuka	0	0	61.6	60	1.6	0	0	0	0	60
1839	Kamdeb Chak	0	0	100	90	10	0	0	0	0	90
1840	Sasapota	0	0	120.9	110	10.9	0	0	0	0	110
1841	Hanua	0	0	115	110	5	0	0	0	0	110
1842	Dakshin Sudam Chak	0	0	115.1	102	13.1	0	0	0	0	102
1843	Harish Chak	0	0	313.8	293	20.8	0	20	0	0	273
1844	Sabalsinghapur	0	0	295.5	295.5	0	0	120	0	0	175.5
1845	Mamakpur	0	0	70.6	68	2.6	0	40	0	0	28
1846	Rajhati	0	0	171.6	168	3.6	0	48	0	0	120
1847	Senhat	0	0	155	152	3	0	62	0	0	90
1848	Tetulia	0	0	40	35	5	0	0	0	0	35
1849	Routkhana	0	0	449.6	435.6	14	0	0	0	0	435.6
1850	Jayrampur	0	0	92	92	0	0	0	12	0	80
1851	Naopara	0	0	32.6	30	2.6	0	0	0	0	30
1852	Ranjitbati	0	0	277	260	17	100	100	0	0	60
1853	Ketedal	0	0	195.2	184	11.2	120	44	0	0	20
1854	Chinra	0	0	895.6	838	57.6	398	400	0	0	40

Name of three most important commodities manufactured			Name of Village	Serial Number
First	Second	Third		
120	121	122	2	1

Kumarhat	1814
Khantara	1815
Hirapur	1816
Kushali	1817
Ramchandrapur	1818
Kaknan	1819
Dhanyaghari	1820
Ghoradaha	1821
Jagatpur	1822
Bar Nandanpur	1823
Radhakrishnapur	1824
Madhyarang	1825
Nandanpur	1826
Banhijli	1827
Chand Kundu	1828
Dhaldanga	1829
Marakhana	1830
Manikdwip	1831
Joariachak	1832
Mahishnala Damkunda	1833
Hayatpur	1834
Bhairabpur	1835
Par Kalahar	1836
Chak Hayatpur	1837
Mansuka	1838
Kamdeb Chak	1839
Sasapota	1840
Hanua	1841
Dakshin Sudam Chak	1842
Harish Chak	1843
Sabalsinghapur	1844
Mamakpur	1845
Rajhati	1846
Senhat	1847
Tetulia	1848
Routkhana	1849
Jayrampur	1850
Naopara	1851
Ranjitbati	1852
Ketedal	1853
Chinra	1854

Census of India 2011
Amenities and Land use

Serial Number	Name of Village	Location code no.	Total area of the village (in hectares rounded up to one decimal place)	Total population (2011 census)	Number of households (2011 census)	Number of educational amenities availab village, the distance range code viz; a for for 10+ kms of nearest place where fa							
						Pre-Primary school (PP)	Primary school (P)	Middle school (M)	Secondary School (S)	Senior Secondary school (SS)	Degree college of arts science & commerce (ASC)	Engineering college(EC)	Medical college (MC)
1	2	3	4	5	6	7	8	9	10	11	12	13	14
1855	Baligari	325940	45.5	850	182	1	1	a	a	a	b	c	c
1856	Ganeshpur	325941	106.2	1528	380	1	1	a	a	a	b	c	c
1857	Natibpur	325942	310.8	6466	1409	5	5	1	1	1	c	c	c
1858	Balpai	325943	246.6	5856	1242	9	9	1	a	a	c	c	c
1859	Daulat Chak	325944	191.3	1875	449	2	2	1	a	a	c	c	c
1860	Khunechak	325945	104.2	2642	550	1	1	1	b	b	c	c	c
1861	Narendrapur	325946	54.7	1505	335	1	1	a	a	b	c	c	c
1862	Palashpai	325947	183	6450	1444	4	4	4	3	1	c	c	c
1863	Chanpanagari	325948	40.8	781	161	1	1	a	a	a	c	c	c
1864	Mostafapur	325949	522.1	5670	1345	5	5	1	1	a	c	c	c
1865	Chak Magri	325950	225	493	116	1	1	1	1	a	c	c	c
1866	Katashia	325951	181.6	1313	290	1	1	a	a	a	c	c	c
Block T O T A L :			12182.7	184734	41278	174	174	33	22	10	0	0	0
District T O T A L :			282273.8	3390646	781480	3160	3068	685	492	259	17	8	1

- Village Directory

(As in 2009)

le. (If not available within the < 5 Kms, b for 5-10 Kms and c cility is available is given).						Number of Medical Amenities available. (If not available within the village , the distance range code viz; a for < 5 Kms, b for 5-10 Kms and c for 10+ kms of nearest place where facility is available is given).										Name of Village	Serial Number	
Management institute (MI)	Polytechnic (Pt)	Vocational training school /ITI	Non-formal training centre (NFTC)	Special school for disabled (SSD)	Others (specify)	Community health centre (CHC)	Primary health centre (PHC)	Primary health sub centre (PHS)	Maternity and child welfare centre (MCW)	T.B. clinic (TBC)	Hospital-allopathic (HA)	Hospital-alternative medicine (HO)	Dispensary (D)	Veterinary hospital (VH)	Mobile health clinic (MHC)			Family welfare centre (FWC)
15	16	17	18	19	20	21	22	23	24	25	26	27	28	29	30	31	2	1
c	c	c	c	c		a	a	a	a	a	b	b	a	b	a	a	Baligari	1855
c	c	c	c	c		a	a	1	a	a	b	b	a	b	a	a	Ganeshpur	1856
c	c	c	c	c		1	1	1	1	1	c	c	1	b	1	1	Natibpur	1857
c	c	c	c	c		a	a	1	a	a	c	c	a	b	a	a	Balpai	1858
c	c	a	c	c		a	a	a	a	a	c	c	a	b	a	a	Daulat Chak	1859
c	c	c	c	c		a	a	1	a	a	c	c	a	b	a	a	Khunechak	1860
c	c	c	c	c		b	b	a	b	b	c	c	b	c	b	b	Narendrapur	1861
c	c	c	c	c		b	b	1	b	b	c	c	b	c	b	b	Palashpai	1862
c	c	c	c	c		b	b	a	b	b	c	c	b	c	b	b	Chanpanagari	1863
c	c	c	c	c		b	b	1	b	b	c	c	b	c	b	b	Mostafapur	1864
c	c	c	c	c		b	b	a	b	b	c	c	b	c	b	b	Chak Magri	1865
c	c	c	c	c		b	b	a	b	b	c	c	b	c	b	b	Katashia	1866
0	0	0	0	0	0	1	4	25	6	4	0	0	4	1	3	5	: Block T O T A L	
2	15	28	40	11	34	297	138	639	182	100	61	49	267	78	110	129	: District T O T A L	

Serial Number	Name of Village	Number of Non-Government Medical Amenities available.							Availability of drinking water - Yes / No							
		Charitable non Govt. hospital/Nursing home.	Medical practitioner with MBBS Degree	Medical practitioner with other degree	Medical practitioner with no degree	Traditional practitioner and faith healer	Medicine Shop	Others	Tap water (Treated/Untreated)	Well water (Covered / Uncovered well)	Hand Pump	Tube wells / Bore well	Spring	River / Canal	Tank / Pond / Lake	Others
1	2	32	33	34	35	36	37	38	39	40	41	42	43	44	45	46
1855	Baligari	0	0	0	0	1	0	0	No	No	Yes	Yes	No	Yes	Yes	No
1856	Ganeshpur	0	3	2	2	0	2	0	No	No	Yes	Yes	No	Yes	Yes	No
1857	Natibpur	0	5	2	3	0	5	0	No	No	Yes	Yes	No	Yes	Yes	No
1858	Balpai	0	2	0	0	0	2	0	No	No	Yes	Yes	No	No	Yes	No
1859	Daulat Chak	0	0	0	1	0	1	0	No	No	Yes	Yes	No	Yes	Yes	No
1860	Khunechak	0	2	1	1	0	2	0	No	No	Yes	Yes	No	No	Yes	No
1861	Narendrapur	0	0	0	1	0	0	0	No	No	Yes	Yes	No	Yes	Yes	No
1862	Palashpai	0	4	2	2	0	4	0	No	No	Yes	Yes	No	Yes	Yes	No
1863	Chanpanagari	0	0	0	0	0	1	0	No	No	Yes	Yes	No	Yes	Yes	No
1864	Mostafapur	0	0	1	1	0	2	0	No	No	Yes	Yes	No	Yes	Yes	No
1865	Chak Magri	0	0	0	1	0	2	0	No	No	Yes	Yes	No	No	Yes	No
1866	Katashia	0	0	0	0	0	0	0	No	No	Yes	Yes	No	No	Yes	No
Block T O T A L :		1	68	52	64	25	86	2	13	0	52	51	0	25	52	0
District T O T A L :		82	542	649	1038	262	967	67	460	293	1411	1269	0	854	1341	33

Availability of toilet & others Yes / No				Communication and transport facilities (If amenities available code -Yes is given except for Village Pin Code ,If not available within the village , the distance range code viz; a for < 5 Kms, b for 5-10 Kms and c for 10+ kms of nearest place where facility is available is given).								
Community toilet including bath.	Community toilet excluding bath.	Rural sanitary mart or sanitary hardware outlet available near the village.	Community bio- gas or recycle of waste for productive use.	Post office(PO)	Sub post office (SPO)	Post & Telegraph office (P&TO)	Village Pin Code	Telephones (Land lines)	Public call office (PCO)	Mobile phone coverage	Name of Village	Serial Number
47	48	49	50	51	52	53	54	55	56	57	2	1
No	Yes	Yes	No	c	a	c	712416	Yes	Yes	Yes	Baligari	1855
No	Yes	Yes	No	c	a	c	712429	Yes	Yes	Yes	Ganeshpur	1856
No	Yes	Yes	No	c	Yes	c	712416	Yes	Yes	Yes	Natibpur	1857
No	Yes	Yes	Yes	c	a	c	712416	Yes	Yes	Yes	Balpai	1858
No	Yes	Yes	No	c	a	c	712416	Yes	Yes	Yes	Daulat Chak	1859
No	Yes	Yes	No	c	a	c	712416	Yes	Yes	Yes	Khunechak	1860
No	Yes	Yes	No	c	a	c	712416	Yes	Yes	Yes	Narendrapur	1861
No	Yes	Yes	No	c	b	c	712416	Yes	Yes	Yes	Palashpai	1862
No	Yes	Yes	No	c	b	c	712416	Yes	Yes	Yes	Chanpanagari	1863
No	Yes	Yes	No	c	a	c	712416	Yes	Yes	Yes	Mostafapur	1864
No	Yes	Yes	No	c	a	c	712416	Yes	Yes	Yes	Chak Magri	1865
No	Yes	Yes	No	c	b	c	712416	Yes	Yes	Yes	Katashia	1866
0	44	44	1	0	5	0	52	47	47	51	: Block T O T A L	
94	171	365	12	164	214	50	1644	1500	1047	1649	: District T O T A L	

Communication and transport facilities (If amenities available code -Yes is given except for Village Pin Code ,If not available within the village , the distance range code viz; a for < 5 Kms, b for 5-10 Kms and c for 10+ kms of nearest place where facility is available is given).													Village connected to highway (If amenities available code viz; a for < 5 Kms, b for 5-10 Kms and c for 10+ kms of nearest place where facility is available is given).			
Serial Number	Name of Village	Internet cafes/ Common service centre (CSC)	Private courier facility	Bus service (Public & Private)	Railway stations	Auto/Modified Autos	Taxis and Vans	Tractors	Cycle-pulled rickshaws(Manual & Machine driven)	Carts driven by animals	Sea /River ferry service	Connected to national highway(NH)	Connected to state highway(SH)	Connected to major district road (MDR)	Connected to others district road	Pucca roads
1	2	58	59	60	61	62	63	64	65	66	67	68	69	70	71	72
1855	Baligari	a	c	a	c	a	a	Yes	Yes	Yes	Yes	c	c	b	a	a
1856	Ganeshpur	a	c	Yes	c	Yes	Yes	Yes	Yes	Yes	Yes	c	c	b	Yes	Yes
1857	Natibpur		c	a	c	Yes	Yes	Yes	Yes	Yes	a	c	c	b	Yes	Yes
1858	Balpai	a	c	a	c	Yes	Yes	Yes	Yes	Yes	b	c	c	c	Yes	Yes
1859	Daulat Chak	a	c	a	c	Yes	Yes	Yes	Yes	Yes	b	c	c	c	Yes	a
1860	Khunechak	a	c	a	c	Yes	Yes	Yes	Yes	Yes	b	c	c	b	Yes	Yes
1861	Narendrapur	a	c	a	c	a	Yes	Yes	Yes	Yes	Yes	Yes	Yes	Yes		a
1862	Palashpai		c	Yes	c	Yes	Yes	Yes	Yes	Yes	b	c	c	c	Yes	Yes
1863	Chanpanagari	a	c	a	c	a	Yes	Yes	Yes	Yes	b	c	c	c	Yes	a
1864	Mostafapur	a	c	a	c	Yes	Yes	Yes	Yes	Yes	b	c	c	c	a	a
1865	Chak Magri	a	c	a	c	a	a	Yes	Yes	Yes	a	c	c	a	a	a
1866	Katashia	b	c	a	c	a	a	Yes	Yes	Yes	b	c	c	c	Yes	a
Block T O T A L :		3	1	16	0	34	41	49	48	49	18	0	0	14	32	32
District T O T A L :		216	242	637	77	347	1122	1130	1690	874	121	85	164	463	645	760

ys,village roads, banks & credit societies :-Yes is given, If not available within the code viz; a for < 5 Kms, b for 5-10 Kms place where facility is available is given).													Availability of miscellaneous facilities (If amenities available code -Yes is given, If not available within the village , the distance range code viz; a for < 5 Kms, b for 5-10 Kms and c for 10+ kms of nearest place where facility is available is given).			
73	74	75	76	77	78	79	80	81	82	83	84	85	86	87	Name of Village	Serial Number
Yes	Yes	Yes	Yes	a	c	c	Yes	a	c	a	c	Yes	Yes	Yes	Baligari	1855
Yes	Yes		Yes	a	c	Yes	Yes	Yes	Yes	a	c	Yes	Yes	Yes	Ganeshpur	1856
Yes	Yes	b	Yes	a	c	Yes	Yes	Yes	Yes	Yes	c	Yes	Yes	Yes	Natibpur	1857
Yes	Yes	b	Yes	a	c	Yes	Yes	Yes	Yes	a	c	Yes	Yes	Yes	Balpai	1858
Yes	Yes	b	Yes	b	c	c	Yes	Yes	c	a	c	Yes	Yes	Yes	Daulat Chak	1859
Yes	Yes	a	Yes	a	c	c	Yes	Yes	Yes	a	c	Yes	Yes	Yes	Khunechak	1860
Yes	Yes	Yes	Yes	a	c	c	Yes	Yes	c	a	c	Yes	Yes	Yes	Narendrapur	1861
Yes	Yes	c	Yes	Yes	c	Yes	Yes	Yes	Yes	Yes	c	Yes	Yes	Yes	Palashpai	1862
Yes	Yes	c	Yes	a	c	c	Yes	a	c	a	c	Yes	Yes	Yes	Chanpanagari	1863
Yes	Yes	c	Yes	a	c	Yes	Yes	Yes	c	a	c	Yes	Yes	Yes	Mostafapur	1864
Yes	Yes	c	Yes	a	c	c	Yes	Yes	c	a	c	Yes	Yes	Yes	Chak Magri	1865
Yes	Yes	c	Yes	a	c	c	Yes	a	c	a	c	Yes	Yes	Yes	Katashia	1866
52	47	17	51	6	0	19	47	35	32	9	1	47	47	52	: Block T O T A L	
1410	677	290	1452	227	32	327	1718	1316	259	936	1024	1245	1759	1797	: District T O T A L	

Availability of miscellaneous facilities (If amenities available code -Yes is given, If not available within the village , the distance range code viz; a for < 5 Kms, b for 5-10 Kms and c for 10+ kms of nearest place where facility is available is given).													Availability of electricity (Yes/No)			
Serial Number	Name of Village	ASHA (Accredited Social Health Activist)	Community centre with/without TV	Sports Field,	Sports Club / Recreation Centre	Cinema / Video Hall	Public Library	Public Reading Room	Newspaper Supply	Assembly Polling station	Birth & Death Registration Office	Power Supply for Domestic Use (ED)	Power Supply for Agricultural Use (EAG)	Power Supply for Commercial Use (EC)	Power Supply for All Uses (EA)	
1	2	88	89	90	91	92	93	94	95	96	97	98	99	100	101	
1855	Baligari	Yes	Yes	a	Yes	b	a	a	Yes	Yes	a	Yes	Yes	Yes	Yes	
1856	Ganeshpur	Yes	Yes	Yes	Yes	b	a	a	Yes	Yes	a	Yes	Yes	Yes	Yes	
1857	Natibpur	Yes	Yes	Yes	Yes	b	Yes	Yes	Yes	Yes	Yes	Yes	Yes	Yes	Yes	
1858	Balpai	Yes	Yes	Yes	Yes	c	Yes	Yes	Yes	Yes	a	Yes	Yes	Yes	Yes	
1859	Daulat Chak	Yes	Yes	Yes	Yes	b	a	a	Yes	Yes	a	Yes	Yes	Yes	Yes	
1860	Khunechak	Yes	Yes	Yes	Yes	b	a	a	Yes	Yes	a	Yes	Yes	Yes	Yes	
1861	Narendrapur	Yes	a	Yes	Yes	c	a	a	Yes	Yes	a	Yes	Yes	Yes	Yes	
1862	Palashpai	Yes	Yes	Yes	Yes	c	Yes	Yes	Yes	Yes	Yes	Yes	Yes	Yes	Yes	
1863	Chanpanagari	Yes	a	Yes	Yes	c	a	a	Yes	a	a	Yes	Yes	Yes	Yes	
1864	Mostafapur	Yes	Yes	Yes	Yes	c	b	b	Yes	Yes	a	Yes	Yes	Yes	Yes	
1865	Chak Magri	Yes	Yes	Yes	Yes	c	a	a	Yes	Yes	a	Yes	Yes	Yes	Yes	
1866	Katashia	Yes	c	Yes	Yes	a	a	a	Yes	a	a	Yes	Yes	Yes	Yes	
Block T O T A L :		48	40	44	47	2	12	12	48	44	11	52	52	52	52	
District T O T A L :		1737	1333	1502	1454	899	958	1070	1764	1650	957	1842	1570	1423	1368	

Nearest Town		Land Use								
		Area under different types of land use (in hectares rounded up to one decimal place)								
Name	Distance range code i.e. a for < 5 Kms, b for 5-10 Kms and c for 10+ kms .	Forests	Area under Non-agricultural Uses	Barren and Un-cultivable land	Permanent Pastures and Other Grazing Lands	Land Under Miscellaneous Tree Crops etc.	Culturable Waste Land	Name of Village	Serial Number	
102	103	104	105	106	107	108	109	2	1	
ARAMBAG	c	0	7	0	0	0	5.8	Baligari	1855	
ARAMBAG	c	0	5.5	0	0	0	5.4	Ganeshpur	1856	
ARAMBAG	b	0	27.8	0	0	0	17.3	Natibpur	1857	
ARAMBAGH	b	0	33.7	0	0	0	7	Balpai	1858	
ARAMBAGH	b	0	27.9	0	0	0	9.6	Daulat Chak	1859	
ARAMBAGH	b	0	0	0	0	0	0	Khunechak	1860	
ARAMBAGH	b	0	10.7	0	0	0	0	Narendrapur	1861	
ARAMBAGH	c	0	36.6	0	0	0	12.2	Palashpai	1862	
ARAMBAGH	c	0	0	0	0	0	0	Chanpanagari	1863	
ARAMBAGH	c	0	49.5	0	0	0	18	Mostafapur	1864	
ARAMBAGH	c	0	45	0	0	0	0	Chak Magri	1865	
ARAMBAGH	c	0	0	0	0	0	0	Katashia	1866	
0	0	0	1257.2	0	0	0	321.5	: Block T O T A L		
0	0	723.4	52684	0	0	0	11745	: District T O T A L		

Land Use												
Area under different types of land use (in hectares rounded up to one decimal place)							Area irrigated by source (in hectare).					
Serial Number	Name of Village	Fallow lands other than current fallows	Current Fallows	Net Area Sown	Total Irrigated Land Area	Total Un-irrigated Land Area	Canals (C)	Wells/Tube-wells(W/TW)	Tanks/Lakes(T/L)	Water Falls(WF)	Others(O)	
1	2	110	111	112	113	114	115	116	117	118	119	
1855	Baligari	0	0	32.8	30	2.8	0	0	0	0	30	
1856	Ganeshpur	0	0	95.3	85	10.3	0	0	5	0	80	
1857	Natibpur	0	0	265.6	265.6	0	0	210	0	0	55.6	
1858	Balpai	0	0	206	206	0	40	140	0	0	26	
1859	Daulat Chak	0	0	153.8	153.8	0	10	120	0	0	23.8	
1860	Khunechak	0	0	104.2	98	6.2	0	0	8	0	90	
1861	Narendrapur	0	0	44	34	10	0	0	0	0	34	
1862	Palashpai	0	0	134.2	114.4	19.8	0	0	0	0	114.4	
1863	Chanpanagari	0	0	40.8	36	4.8	0	0	0	0	36	
1864	Mostafapur	0	0	454.7	400	54.7	0	0	0	0	400	
1865	Chak Magri	0	0	180	160	20	0	0	0	0	160	
1866	Katashia	0	0	181.6	178	3.6	0	0	0	0	178	
Block T O T A L :		0	0	10604	8945.9	1658.1	2142.3	1368	77.1	0		
District T O T A L :		0	0	217118	170140	46977	58940	74989	14580	0		

Name of three most important commodities manufactured			Name of Village	Serial Number
First	Second	Third		
120	121	122	2	1
			Baligari	1855
			Ganeshpur	1856
			Natibpur	1857
			Balpai	1858
			Daulat Chak	1859
			Khunechak	1860
			Narendrapur	1861
			Palashpai	1862
			Chanpanagari	1863
			Mostafapur	1864
			Chak Magri	1865
			Katashia	1866
			: Block T O T A L	
			: District T O T A L	

Appendices to Village Directory

Appendix I - Village Directory

Summary showing total number of villages having Educational, Medical and other amenities - C.D. Block level

District : Hugli (338)

Sr. No.	Name of C.D. Block	Total number of inhabited villages in the C.D. Block	Total Rural population of C.D. Block	Villages having educational institutions							
				Pre-primary school	Primary school	Middle school	Secondary school	Senior secondary school (SS)	Degree college of arts science & commerce	Degree college of engineering	Medical college
1	2	3	4	5	6	7	8	9	10	11	12
1	0185 - Goghat-I	97	140030	91	91	36	25	13	1	0	0
2	0186 - Goghat-II	110	160585	100	100	37	25	12	2	0	0
3	0187 - Arambag	152	285207	147	147	53	38	25	0	0	0
4	0188 - Pursura	50	173437	50	50	21	14	9	0	2	0
5	0189 - Tarakeswar	89	179148	87	87	21	16	8	3	0	0
6	0190 - Dhaniakhali	214	320534	181	180	65	39	22	0	0	0
7	0191 - Pandua	153	265863	141	141	38	31	14	1	1	0
8	0192 - Balagarh	129	200810	119	119	28	22	15	1	1	0
9	0193 - Chinsurah-Magra	52	86792	44	43	10	7	4	0	1	0
10	0194 - Polba-Dadpur	193	263555	168	168	46	39	15	2	1	1
11	0195 - Haripal	152	256507	141	141	38	24	18	1	1	0
12	0196 - Singur	98	223951	93	91	26	23	14	1	0	0
13	0197 - Serampur Uttarpara	13	36389	13	13	4	3	1	0	0	0
14	0198 - Chanditala-I	47	104677	45	45	14	11	8	1	0	0
15	0199 - Chanditala-II	20	48894	19	19	4	2	0	0	0	0
16	0200 - Jangipara	128	205099	118	118	36	25	14	1	0	0
17	0201 - Khanakul-I	93	254434	92	92	45	29	16	1	0	0
18	0202 - Khanakul-II	52	184734	52	52	24	18	10	0	0	0
Total :		1842	3390646	1701	1697	546	391	218	15	7	1

Villages having educational institutions (contd.)

Village having Medical institutions

Sr. No.	Name of C.D. Block	Management institute	Poly - technic	Vocational training school /ITI	Non - formal training centre	Special school for disabled	Others (specify)	No educational facility	Village having Medical institutions	
									Community health centre	Primary health centre
1	2	13	14	15	16	17	18	19	20	21
1	0185 - Goghat-I	0	0	0	6	0	0	4	0	2
2	0186 - Goghat-II	0	0	2	0	3	3	9	0	5
3	0187 - Arambag	0	0	0	11	0	0	5	12	18
4	0188 - Pursura	0	0	2	0	1	3	0	7	3
5	0189 - Tarakeswar	0	0	2	2	2	6	1	0	4
6	0190 - Dhaniakhali	0	0	1	4	0	0	32	3	9
7	0191 - Pandua	0	0	0	0	0	0	12	0	9
8	0192 - Balagarh	0	10	2	2	0	0	9	0	13
9	0193 - Chinsurah-Magra	0	0	1	1	1	1	7	0	1
10	0194 - Polba-Dadpur	0	3	1	0	1	0	25	10	14
11	0195 - Haripal	1	0	4	2	0	2	11	10	10
12	0196 - Singur	0	2	2	1	1	1	5	4	7
13	0197 - Serampur Uttarpara	0	0	0	2	0	0	0	0	3
14	0198 - Chanditala-I	0	0	2	0	0	0	2	1	1
15	0199 - Chanditala-II	0	0	0	0	0	0	1	1	1
16	0200 - Jangipara	0	0	6	5	0	1	10	1	7
17	0201 - Khanakul-I	0	0	0	0	1	4	1	1	5
18	0202 - Khanakul-II	0	0	0	0	0	0	0	1	4
Total :		1	15	25	36	10	21	134	51	116

Villages having Medical institutions (contd...)

Sr. No.	Name of C.D. Block	Primary health sub centre	Maternity and child welfare centre	T.B. Clinic	Hospital - allopathic	Hospital - alternative medicine	Dispensary	Veterinary hospital	Mobile health clinic	Family welfare centre	Medical practioner (with MBBS Degree)
1	2	22	23	24	25	26	27	28	29	30	31
1	0185 - Goghat-I	23	10	0	0	2	5	1	1	3	1
2	0186 - Goghat-II	28	1	0	0	1	0	1	0	0	8
3	0187 - Arambag	52	14	8	10	8	9	8	8	8	9
4	0188 - Pursura	22	5	1	0	0	9	0	0	2	11
5	0189 - Tarakeswar	37	7	0	0	0	20	2	0	7	27
6	0190 - Dhaniakhali	56	10	3	3	2	14	3	4	7	14
7	0191 - Pandua	50	13	1	0	0	6	2	0	4	10
8	0192 - Balagarh	38	32	26	3	0	15	3	5	28	12
9	0193 - Chinsurah-Magra	22	6	2	0	0	6	0	0	4	9
10	0194 - Polba-Dadpur	59	21	11	8	9	18	8	7	9	24
11	0195 - Haripal	54	9	6	5	2	15	7	3	12	30
12	0196 - Singur	38	7	3	4	1	16	4	1	3	22
13	0197 - Serampur Uttarpara	9	1	2	0	0	0	0	1	1	5
14	0198 - Chanditala-I	18	1	1	1	0	6	0	38	2	8
15	0199 - Chanditala-II	11	1	1	1	1	1	1	7	1	1
16	0200 - Jangipara	34	9	8	4	3	11	5	5	8	23
17	0201 - Khanakul-I	41	1	2	3	0	3	3	0	1	4
18	0202 - Khanakul-II	25	6	4	0	0	4	1	3	5	26
Total :		617	154	79	42	29	158	49	83	105	244

Villages having Medical institutions (contd.)

Villages having drinking water

Sr. No.	Name of C.D. Block	Medical practioner (with other degree)			No medical facility	Tap water (treated/ untreated)	Well water (covered/ uncovered well)	Tubew ell/ Hand borewel			River/ canal	Tank/ pond/ lake	No drinking water facility	
		32	Medicine shop	Others				35	36	37			38	39
1	0185 - Goghat-I	23	11	0	31	15	2	89	49	0	51	79	1	1
2	0186 - Goghat-II	9	30	2	45	46	16	106	85	0	34	67	1	0
3	0187 - Arambag	8	10	8	92	4	0	43	138	0	38	66	6	4
4	0188 - Pursura	9	18	0	3	22	14	42	31	0	14	12	1	0
5	0189 - Tarakeswar	38	20	0	14	15	2	76	47	0	61	71	0	0
6	0190 - Dhaniakhali	17	36	0	126	42	21	153	133	0	124	162	2	0
7	0191 - Pandua	23	22	0	64	64	8	129	52	0	35	75	2	0
8	0192 - Balagarh	20	33	0	60	39	48	123	92	0	49	101	1	0
9	0193 - Chinsurah-Magra	12	12	1	19	12	21	42	41	0	15	41	0	0
10	0194 - Polba-Dadpur	45	52	12	79	39	53	110	151	0	96	167	1	0
11	0195 - Haripal	40	39	9	49	51	30	147	100	0	88	122	5	0
12	0196 - Singur	38	29	3	24	27	16	69	78	0	54	78	5	0
13	0197 - Serampur Uttarpara	6	6	0	0	8	1	10	10	0	4	13	0	0
14	0198 - Chanditala-I	17	21	0	1	10	0	16	40	0	20	47	0	0
15	0199 - Chanditala-II	2	11	0	5	9	15	20	18	0	9	19	0	0
16	0200 - Jangipara	27	27	1	45	14	46	125	80	0	92	124	1	0
17	0201 - Khanakul-I	11	18	1	32	30	0	59	73	0	45	45	7	1
18	0202 - Khanakul-II	29	39	1	8	13	0	52	51	0	25	52	0	0
Total :		374	434	38	697	460	293	1411	1269	0	854	1341	33	6

Sr. No.	Name of C.D. Block	Villages having Post & Telegraph							Villages having transport						
		Post office	Sub post office	Post & tele - graph office	Phone (land lines)	Public call office	Mobile phone coverage	Internet cafes/ Common service centre	Village roads - pucca road	Bus service (public/ private)	Railway station	Auto/ modified autos	Taxi & vans	Tractors	Navigable water ways (river/canal/sea ferry service)
1	2	45	46	47	48	49	50	51	52	53	54	55	56	57	58
1	0185 - Goghat-I	11	5	3	63	40	80	11	48	51	1	6	41	82	18
2	0186 - Goghat-II	7	17	1	87	39	99	6	56	49	1	1	90	92	4
3	0187 - Arambag	23	8	1	77	49	150	10	26	41	0	1	26	64	12
4	0188 - Pursura	5	14	0	50	30	47	9	21	28	0	7	34	33	19
5	0189 - Tarakeswar	8	14	3	63	58	82	15	46	29	3	23	42	51	21
6	0190 - Dhaniakhali	19	30	9	186	113	176	32	68	47	8	16	134	169	55
7	0191 - Pandua	25	16	12	111	108	124	26	83	56	6	30	101	102	16
8	0192 - Balagarh	7	16	3	118	80	126	19	67	56	14	43	86	107	25
9	0193 - Chinsurah-Magra	1	6	0	47	38	51	12	35	21	5	25	39	24	3
10	0194 - Polba-Dadpur	18	19	6	163	110	155	12	84	67	8	24	104	120	21
11	0195 - Haripal	8	19	3	147	92	150	25	46	39	13	39	114	72	12
12	0196 - Singur	9	16	2	86	51	92	12	44	21	11	36	69	49	14
13	0197 - Serampur Uttarpara	0	2	0	13	12	13	4	10	10	0	8	13	2	1
14	0198 - Chanditala-I	0	3	2	47	37	47	8	28	28	3	21	43	18	3
15	0199 - Chanditala-II	1	1	1	18	12	19	2	6	4	0	11	18	13	0
16	0200 - Jangipara	9	12	3	114	70	113	8	44	43	0	16	87	48	25
17	0201 - Khanakul-I	13	11	1	63	61	74	2	16	31	4	6	40	35	24
18	0202 - Khanakul-II	0	5	0	47	47	51	3	32	16	0	34	41	49	17
Total :		164	214	50	1500	1047	1649	216	760	637	77	347	1122	1130	290

Sr. No.	Name of C.D. Block	Banks		Credit societies		Villages having recreation facility			
		Commercial & co-operative	ATM	Agricultural credit societies	Cinema/Video halls	Public library	Public reading rooms	Availability of news paper	
1	2	59	60	61	62	63	64	65	
1	0185 - Goghat-I	7	0	33	13	12	13	78	
2	0186 - Goghat-II	12	2	19	105	105	105	110	
3	0187 - Arambag	16	2	26	142	143	145	152	
4	0188 - Pursura	12	0	17	23	25	27	50	
5	0189 - Tarakeswar	8	1	18	21	26	34	86	
6	0190 - Dhaniakhali	15	12	27	90	93	97	203	
7	0191 - Pandua	23	0	37	43	55	78	148	
8	0192 - Balagarh	22	3	15	34	42	51	117	
9	0193 - Chinsurah-Magra	5	1	2	30	33	34	50	
10	0194 - Polba-Dadpur	26	2	31	119	140	166	190	
11	0195 - Haripal	20	4	22	68	65	78	150	
12	0196 - Singur	15	1	15	44	47	58	97	
13	0197 - Serampur Uttarpara	0	0	0	0	1	2	12	
14	0198 - Chanditala-I	6	0	2	3	10	12	45	
15	0199 - Chanditala-II	2	2	1	1	3	3	20	
16	0200 - Jangipara	14	1	19	85	72	81	118	
17	0201 - Khanakul-I	18	1	24	76	74	74	90	
18	0202 - Khanakul-II	6	0	19	2	12	12	48	
Total :		227	32	327	899	958	1070	1764	

Miscellaneous				Villages having power supply			
Sr. No.	Name of C.D. Block	Public Distribution system (PDS) shop	Weekly haat	Assembly polling station	Birth & death registration office	Available	Not available
1	2	66	67	68	69	70	71
1	0185 - Goghat-I	53	22	81	26	97	0
2	0186 - Goghat-II	106	96	106	104	110	0
3	0187 - Arambag	147	141	151	143	152	0
4	0188 - Pursura	35	25	50	17	50	0
5	0189 - Tarakeswar	43	22	79	38	89	0
6	0190 - Dhaniakhali	139	117	172	96	214	0
7	0191 - Pandua	92	39	127	57	153	0
8	0192 - Balagarh	69	36	111	41	129	0
9	0193 - Chinsurah-Magra	29	21	43	19	52	0
10	0194 - Polba-Dadpur	157	136	180	142	193	0
11	0195 - Haripal	106	75	142	62	152	0
12	0196 - Singur	68	55	91	55	98	0
13	0197 - Serampur Uttarpara	9	2	12	2	13	0
14	0198 - Chanditala-I	27	4	44	8	47	0
15	0199 - Chanditala-II	15	3	19	2	20	0
16	0200 - Jangipara	100	62	110	63	128	0
17	0201 - Khanakul-I	86	71	88	71	93	0
18	0202 - Khanakul-II	35	9	44	11	52	0
Total :		1316	936	1650	957	1842	0

Appendix IA -Village Directory
Villages by number of Primary Schools

District : Hugli (338)

Sr.No.	Name of C.D.Block	Total number of inhabited villages	Number of primary schools				
			None	One	Two	Three	Four +
1	2	3	4	5	6	7	8
1	0185 - Goghat-I	97	6	47	29	10	5
2	0186 - Goghat-II	110	10	56	28	11	5
3	0187 - Arambag	152	5	91	34	7	15
4	0188 - Pursura	50	0	17	16	7	10
5	0189 - Tarakeswar	89	2	57	17	6	7
6	0190 - Dhaniakhali	214	34	136	27	8	9
7	0191 - Pandua	153	12	82	45	11	3
8	0192 - Balagarh	129	10	79	25	7	8
9	0193 - Chinsurah-Magra	52	9	30	8	3	2
10	0194 - Polba-Dadpur	193	25	119	37	8	4
11	0195 - Haripal	152	11	74	39	18	10
12	0196 - Singur	98	7	30	31	12	18
13	0197 - Serampur Uttarpara	13	0	6	3	3	1
14	0198 - Chanditala-I	47	2	22	13	7	3
15	0199 - Chanditala-II	20	1	12	5	2	0
16	0200 - Jangipara	128	10	72	35	5	6
17	0201 - Khanakul-I	93	1	27	33	17	15
18	0202 - Khanakul-II	52	0	14	13	4	21
Total :		1842	145	971	438	146	142

Appendix IB - Village Directory
Villages by Primary, Middle and Secondary Schools

District : Hugli (338)

Sr. No.	Name of C.D. Block	Total number of inhabited villages	Type of educational institutions available			
			No School	At least one primary school and no middle school	At least one primary school and one middle school	At least one middle school and one secondary school
1	2	3	4	5	6	7
1	0185 - Goghat-I	97	6	55	36	25
2	0186 - Goghat-II	110	10	63	37	25
3	0187 - Arambag	152	5	94	53	38
4	0188 - Pursura	50	0	29	21	14
5	0189 - Tarakeswar	89	2	66	21	15
6	0190 - Dhaniakhali	214	34	115	65	35
7	0191 - Pandua	153	12	103	38	30
8	0192 - Balagarh	129	9	92	27	21
9	0193 - Chinsurah-Magra	52	9	33	10	6
10	0194 - Polba-Dadpur	193	25	122	46	33
11	0195 - Haripal	152	11	103	38	23
12	0196 - Singur	98	7	65	26	21
13	0197 - Serampur Uttarpara	13	0	9	4	3
14	0198 - Chanditala-I	47	2	31	14	10
15	0199 - Chanditala-II	20	1	15	4	2
16	0200 - Jangipara	128	10	82	36	25
17	0201 - Khanakul-I	93	1	47	45	28
18	0202 - Khanakul-II	52	0	28	24	18
Total :		1842	144	1152	545	372

Appendix IC - Village Directory
Villages with different sources of Drinking Water facilities available

District : Hugli (338)

Sr. No.	Name of C.D. Block	Number of villages with different sources of drinking water facilities available				
		Only tap (treated/untreated)	Only well (covered / uncovered)	Only tubewell /borewell	Only handpump	More than one source only from tap, well, tubewell, hand pump
1	2	3	4	5	6	7
1	0185 - Goghat-I	3	0	2	31	59
2	0186 - Goghat-II	0	0	3	15	92
3	0187 - Arambag	1	0	102	8	36
4	0188 - Pursura	1	0	1	12	36
5	0189 - Tarakeswar	0	0	7	36	41
6	0190 - Dhaniakhali	0	0	55	73	85
7	0191 - Pandua	0	1	16	55	78
8	0192 - Balagarh	0	0	2	19	108
9	0193 - Chinsurah-Magra	0	0	2	6	44
10	0194 - Polba-Dadpur	0	0	53	38	102
11	0195 - Haripal	0	1	3	32	116
12	0196 - Singur	2	0	23	9	64
13	0197 - Serampur Uttarpara	0	0	2	1	10
14	0198 - Chanditala-I	0	0	27	6	14
15	0199 - Chanditala-II	0	0	0	0	20
16	0200 - Jangipara	0	1	2	43	82
17	0201 - Khanakul-I	1	0	24	12	54
18	0202 - Khanakul-II	0	0	0	0	52
Total :		8	3	324	396	1093

Appendix II - Village Directory
Villages with 5000 and above population which do not have one or more amenities available

District : Hugli (338)

Sr. No.	Name of C.D. Block	Name of village	Location code number	Population	Amenities not available (indicate N.A. where amenity not available)						
					Senior secondary school	College	Primary health sub centre	Tap drinking water	Bus facility	Approach by pucca road	Banks
1	2	3	4	5	6	7	8	9	10	11	12
1	0185 - Goghat-I	Goghat	324067	5495	Available	N.A.	N.A.	Available	Available	Available	Available
2	0186 - Goghat-II	Gar Mandaran	324168	6264	N.A.	N.A.	Available	N.A.	Available	Available	N.A.
3	0186 - Goghat-II	Shyambazar	324186	6293	N.A.	N.A.	Available	Available	Available	Available	N.A.
4	0186 - Goghat-II	Fului	324187	5984	N.A.	N.A.	Available	Available	Available	N.A.	N.A.
5	0187 - Arambag	Batanal	324268	5585	Available	N.A.	Available	N.A.	Available	N.A.	Available
6	0187 - Arambag	Malaypur	324282	8465	Available	N.A.	Available	Available	N.A.	N.A.	Available
7	0187 - Arambag	Keshabpur	324290	12687	Available	N.A.	Available	N.A.	N.A.	N.A.	N.A.
8	0187 - Arambag	Mayapur	324297	10871	Available	N.A.	Available	N.A.	Available	N.A.	Available
9	0187 - Arambag	Salepur	324309	5965	Available	N.A.	Available	N.A.	N.A.	N.A.	N.A.
10	0187 - Arambag	Dahar Kundu	324318	6464	Available	N.A.	Available	N.A.	N.A.	N.A.	N.A.
11	0187 - Arambag	Gaurhati	324325	13084	Available	N.A.	Available	N.A.	Available	Available	Available
12	0187 - Arambag	Dihl Bagnan	324362	5783	Available	N.A.	Available	N.A.	Available	Available	Available
13	0188 - Pursura	Soaluk	324394	9196	Available	N.A.	Available	Available	Available	Available	Available
14	0188 - Pursura	Baikunthapur	324395	8794	N.A.	N.A.	Available	N.A.	N.A.	Available	Available
15	0188 - Pursura	Jangalpara	324411	9239	Available	N.A.	Available	Available	Available	N.A.	N.A.
16	0188 - Pursura	Pursura	324412	7225	Available	Available	Available	Available	Available	N.A.	Available
17	0188 - Pursura	Shrirampur	324414	7490	N.A.	N.A.	Available	Available	Available	Available	N.A.
18	0188 - Pursura	Chilladangi	324429	7492	Available	N.A.	Available	Available	Available	Available	Available
19	0188 - Pursura	Ghol Digrui	324435	6699	N.A.	N.A.	Available	N.A.	Available	N.A.	Available
20	0188 - Pursura	Shyampur	324437	6719	Available	N.A.	Available	Available	N.A.	N.A.	N.A.
21	0189 - Tarakeswar	Talpur	324451	5389	Available	N.A.	Available	N.A.	N.A.	N.A.	N.A.
22	0189 - Tarakeswar	Moktarpur	324454	6364	Available	N.A.	Available	Available	Available	Available	N.A.
23	0189 - Tarakeswar	Purba Ramnagar	324471	7759	Available	N.A.	Available	Available	Available	Available	Available
24	0189 - Tarakeswar	Baligari	324493	5845	N.A.	N.A.	Available	N.A.	Available	Available	Available
25	0189 - Tarakeswar	Astara	324506	6590	N.A.	N.A.	Available	N.A.	N.A.	N.A.	N.A.
26	0190 - Dhaniakhali	Srikrishnapur	324560	10345	Available	N.A.	Available	N.A.	Available	Available	Available
27	0190 - Dhaniakhali	Gopinagar	324573	5424	Available	N.A.	Available	N.A.	N.A.	N.A.	N.A.
28	0190 - Dhaniakhali	Mandara	324607	7610	N.A.	N.A.	Available	N.A.	N.A.	Available	Available
29	0190 - Dhaniakhali	Bhandarhati	324610	6928	Available	N.A.	Available	Available	N.A.	Available	Available
30	0190 - Dhaniakhali	Gurap	324656	7856	Available	N.A.	Available	Available	Available	Available	Available
31	0190 - Dhaniakhali	Bhastara	324683	5084	Available	N.A.	Available	N.A.	Available	Available	Available
32	0191 - Pandua	Berela	324750	6712	N.A.	N.A.	Available	Available	Available	N.A.	Available
33	0191 - Pandua	Bainchi	324763	13063	Available	Available	Available	Available	N.A.	Available	N.A.
34	0191 - Pandua	Tinna	324787	6131	Available	N.A.	Available	Available	Available	Available	N.A.
35	0191 - Pandua	Champahati	324794	6128	N.A.	N.A.	Available	Available	N.A.	N.A.	Available
36	0191 - Pandua	Dwarbasini	324831	5256	Available	N.A.	Available	Available	Available	Available	Available
37	0191 - Pandua	Khanyan	324869	9575	N.A.	N.A.	Available	Available	Available	Available	Available
38	0192 - Balagarh	Krishnabati	324908	6070	N.A.	N.A.	Available	Available	Available	Available	Available
39	0192 - Balagarh	Bhabanipur Char	325002	7246	N.A.	N.A.	Available	N.A.	N.A.	N.A.	N.A.
40	0192 - Balagarh	Dakshin Gopalpur	325025	7581	Available	N.A.	Available	N.A.	N.A.	Available	N.A.
41	0192 - Balagarh	Serpur	325026	5983	N.A.	N.A.	Available	N.A.	Available	Available	Available
42	0194 - Polba-Dadpur	Paunan	325115	5003	Available	N.A.	Available	N.A.	N.A.	Available	N.A.
43	0194 - Polba-Dadpur	Polba	325116	6626	Available	Available	Available	N.A.	Available	Available	Available
44	0194 - Polba-Dadpur	Uttarbabnan	325261	5135	Available	N.A.	N.A.	Available	N.A.	Available	Available
45	0195 - Haripal	Kaikala	325316	5571	Available	N.A.	Available	N.A.	N.A.	N.A.	N.A.
46	0195 - Haripal	Jejur	325383	5173	Available	N.A.	Available	Available	N.A.	Available	Available
47	0195 - Haripal	Shripatipur	325452	5727	N.A.	N.A.	Available	Available	Available	N.A.	Available
48	0196 - Singur	Beraberi	325459	6810	Available	N.A.	Available	Available	N.A.	N.A.	Available
49	0196 - Singur	Gopalnagar	325467	12232	Available	N.A.	Available	Available	N.A.	Available	Available
50	0196 - Singur	Dewan Bheri	325472	5687	N.A.	N.A.	Available	Available	N.A.	N.A.	Available
51	0196 - Singur	Atisara	325497	6113	N.A.	N.A.	N.A.	N.A.	N.A.	N.A.	N.A.
52	0196 - Singur	Mirzapur-Bakipur	325513	5842	N.A.	N.A.	Available	Available	N.A.	Available	N.A.
53	0196 - Singur	Pahlanpur	325544	6034	N.A.	N.A.	Available	Available	N.A.	Available	Available
54	0196 - Singur	Bara Kamalapur	325545	20047	Available	N.A.	N.A.	Available	Available	Available	Available

55	0197 - Serampur Uttarpara	Mollarber	325572	6006	Available	N.A.	Available	N.A.	N.A.	N.A.	N.A.
56	0198 - Chanditala-I	Sehakhala	325596	6434	Available	N.A.	Available	Available	Available	Available	Available
57	0198 - Chanditala-I	Krishnarampur	325629	10044	Available	N.A.	Available	N.A.	Available	N.A.	Available
58	0200 - Jangipara	Krishnanagar	325730	10520	Available	N.A.	Available	Available	Available	Available	N.A.
59	0200 - Jangipara	Kotalpur	325734	6948	N.A.	N.A.	Available	Available	Available	Available	N.A.
60	0200 - Jangipara	Furfura	325776	7407	N.A.	N.A.	Available	N.A.	Available	Available	N.A.
61	0200 - Jangipara	Mandalika	325797	5946	N.A.	N.A.	Available	N.A.	Available	N.A.	Available
62	0201 - Khanakul-I	Ghoshpur	325818	19014	Available	N.A.	Available	Available	N.A.	N.A.	N.A.
63	0201 - Khanakul-I	Paschim Thakurani Chak	325821	5514	Available	N.A.	Available	N.A.	N.A.	N.A.	N.A.
64	0201 - Khanakul-I	Purbba Thakurani Chak	325822	7076	Available	N.A.	Available	N.A.	N.A.	N.A.	Available
65	0201 - Khanakul-I	Mainan	325826	5623	N.A.	N.A.	Available	N.A.	N.A.	N.A.	N.A.
66	0201 - Khanakul-I	Pol	325828	11038	N.A.	N.A.	Available	N.A.	N.A.	N.A.	N.A.
67	0201 - Khanakul-I	Patul	325830	5472	Available	N.A.	N.A.	Available	N.A.	N.A.	Available
68	0201 - Khanakul-I	Radhaballabhpur	325832	5168	N.A.	N.A.	Available	N.A.	Available	N.A.	Available
69	0201 - Khanakul-I	Balipur	325877	8253	N.A.	N.A.	Available	N.A.	Available	Available	Available
70	0201 - Khanakul-I	Purbba Radhanagar	325879	5582	N.A.	N.A.	N.A.	N.A.	Available	Available	N.A.
71	0201 - Khanakul-I	Arunda	325886	5291	N.A.	N.A.	Available	N.A.	N.A.	N.A.	N.A.
72	0202 - Khanakul-II	Hirapur	325901	5486	N.A.	N.A.	N.A.	Available	N.A.	Available	N.A.
73	0202 - Khanakul-II	Ramchandrapur	325903	5299	N.A.	N.A.	Available	N.A.	N.A.	Available	N.A.
74	0202 - Khanakul-II	Kaknan	325904	5833	N.A.	N.A.	Available	N.A.	Available	Available	N.A.
75	0202 - Khanakul-II	Dhanyaghari	325905	5482	Available	N.A.	Available	Available	Available	Available	Available
76	0202 - Khanakul-II	Ghoradaha	325906	6707	N.A.	N.A.	Available	N.A.	N.A.	Available	N.A.
77	0202 - Khanakul-II	Jagatpur	325907	7142	N.A.	N.A.	Available	N.A.	Available	Available	Available
78	0202 - Khanakul-II	Nandanpur	325911	7778	Available	N.A.	Available	Available	Available	Available	N.A.
79	0202 - Khanakul-II	Marakhana	325915	5526	Available	N.A.	Available	N.A.	N.A.	Available	N.A.
80	0202 - Khanakul-II	Hayatpur	325919	7805	N.A.	N.A.	Available	N.A.	N.A.	Available	N.A.
81	0202 - Khanakul-II	Harish Chak	325928	9570	Available	N.A.	N.A.	N.A.	N.A.	Available	N.A.
82	0202 - Khanakul-II	Sabalsinghapur	325929	10109	Available	N.A.	Available	Available	N.A.	Available	Available
83	0202 - Khanakul-II	Rajhati	325931	6677	Available	N.A.	Available	Available	Available	Available	Available
84	0202 - Khanakul-II	Routkhana	325934	6114	N.A.	N.A.	Available	N.A.	Available	Available	N.A.
85	0202 - Khanakul-II	Chinra	325939	12924	N.A.	N.A.	Available	N.A.	N.A.	Available	N.A.
86	0202 - Khanakul-II	Natibpur	325942	6466	Available	N.A.	Available	N.A.	N.A.	Available	N.A.
87	0202 - Khanakul-II	Balpai	325943	5856	N.A.	N.A.	Available	N.A.	N.A.	Available	N.A.
88	0202 - Khanakul-II	Palashpai	325947	6450	Available	N.A.	Available	N.A.	Available	Available	Available
89	0202 - Khanakul-II	Mostafapur	325949	5670	N.A.	N.A.	Available	N.A.	N.A.	N.A.	N.A.

Appendix III - Village Directory
Land Utilization data in respect of Census Towns

District : Hugli (338)

Data Not Available

Appendix IV - Village Directory

C.D. Block wise list of Inhabited Villages where no amenity other than drinking water facility is available

District : Hugli (338)

Data Not Available

Appendix V - Village Directory
Summary showing number of Villages not having Scheduled Castes Population

District : Hugli (338)

Sr. No.	Name of C.D. Block	Total villages	Uninhabited villages	Inhabited villages	Number of inhabited villages having no Scheduled Castes population
1	2	3	4	5	6
1	0185 - Goghat-I	99	2	97	1
2	0186 - Goghat-II	112	2	110	5
3	0187 - Arambag	159	7	152	8
4	0188 - Pursura	50	0	50	0
5	0189 - Tarakeswar	90	1	89	1
6	0190 - Dhaniakhali	214	0	214	5
7	0191 - Pandua	154	1	153	7
8	0192 - Balagarh	132	3	129	7
9	0193 - Chinsurah-Magra	52	0	52	0
10	0194 - Polba-Dadpur	194	1	193	8
11	0195 - Haripal	153	1	152	5
12	0196 - Singur	100	2	98	8
13	0197 - Serampur Uttarpara	15	2	13	0
14	0198 - Chanditala-I	47	0	47	4
15	0199 - Chanditala-II	20	0	20	1
16	0200 - Jangipara	128	0	128	3
17	0201 - Khanakul-I	94	1	93	3
18	0202 - Khanakul-II	53	1	52	2
Total :		1866	24	1842	68

Appendix VI - Village Directory
Summary showing number of Villages not having Scheduled Tribes population

District : Hugli (338)

Sr. No.	Name of C.D. Block	Total villages	Uninhabited villages	Inhabited villages	Number of inhabited villages having no Scheduled Tribes population
1	2	3	4	5	6
1	0185 - Goghat-I	99	2	97	36
2	0186 - Goghat-II	112	2	110	39
3	0187 - Arambag	159	7	152	72
4	0188 - Pursura	50	0	50	23
5	0189 - Tarakeswar	90	1	89	10
6	0190 - Dhaniakhali	214	0	214	19
7	0191 - Pandua	154	1	153	12
8	0192 - Balagarh	132	3	129	17
9	0193 - Chinsurah-Magra	52	0	52	12
10	0194 - Polba-Dadpur	194	1	193	34
11	0195 - Haripal	153	1	152	35
12	0196 - Singur	100	2	98	47
13	0197 - Serampur Uttarpara	15	2	13	6
14	0198 - Chanditala-I	47	0	47	32
15	0199 - Chanditala-II	20	0	20	13
16	0200 - Jangipara	128	0	128	29
17	0201 - Khanakul-I	94	1	93	65
18	0202 - Khanakul-II	53	1	52	43
Total :		1866	24	1842	544

Appendix VIIA- Village Directory
List of Villages according to the proportion of the Scheduled Castes Population
to the Total Population by ranges

District :Hugli (338)

A - Scheduled Castes

Range of Scheduled Castes population (Percentages)	Location code number	Name of village
1	2	3
CD Block : Goghat - I (0185)		
Nil	324052	Chak Netara
Less than 5	324030	Palpukur
Less than 5	324045	Surjyapur
Less than 5	324046	Birampur
Less than 5	324057	Pirmallik
5 - 10	324069	Chak Hari
5 - 10	324114	Mirzzapur
11 - 20	324037	Ganeshbati
11 - 20	324048	Bhanjapara
11 - 20	324049	Beli
11 - 20	324063	Brahmangram
11 - 20	324074	Shyambati
11 - 20	324079	Lakshmipur
11 - 20	324081	Barama
11 - 20	324088	Dahiakanda
11 - 20	324094	Gohalpota
11 - 20	324098	Dumurpara
11 - 20	324112	Penchera
11 - 20	324115	Udayrajpur
11 - 20	324117	Kalagachhia
21 - 30	324023	Bijalkona
21 - 30	324068	Kamche
21 - 30	324070	Kumursa
21 - 30	324072	Hariharpur
21 - 30	324082	Jaykrishnapur
21 - 30	324085	Badla
21 - 30	324091	Amadpur
21 - 30	324106	Amdoba
21 - 30	324109	Khilgram
21 - 30	324113	Damodarpur
21 - 30	324116	Radhaballabhpur
21 - 30	324118	Bali
31 - 40	324025	Sekati
31 - 40	324027	Bhadur
31 - 40	324028	Bajua
31 - 40	324034	Ratanpur
31 - 40	324035	Santa
31 - 40	324039	Rajgram
31 - 40	324041	Gobindapur
31 - 40	324050	Belibela
31 - 40	324051	Patulsara
31 - 40	324054	Chatra
31 - 40	324058	Nabasan
31 - 40	324062	Madanmohanpur
31 - 40	324064	Gopalbati
31 - 40	324067	Goghat
31 - 40	324078	Dighara

31 - 40	324080	Kanaipur
31 - 40	324084	Mohanpur
31 - 40	324089	Kurmana
31 - 40	324095	Nakunda
31 - 40	324107	Anandapur
31 - 40	324110	Syamballabpur
41 - 50	324022	Khatgram
41 - 50	324031	Raghubati
41 - 50	324032	Shancha
41 - 50	324033	Harischandrapur
41 - 50	324047	Methul
41 - 50	324056	Khanati
41 - 50	324065	Buintya
41 - 50	324073	Mathura
41 - 50	324075	Ballabhbati
41 - 50	324076	Dhulepur
41 - 50	324077	Purbba Amarpur
41 - 50	324086	Chak Mamrej
41 - 50	324090	Sunia
41 - 50	324092	Bamunia
41 - 50	324097	Saora
41 - 50	324104	Belekusuma
41 - 50	324105	Dakshin Balarampur
41 - 50	324119	Jagatpur
51 - 75	324021	Sulut
51 - 75	324024	Mandalghanti
51 - 75	324026	Adra
51 - 75	324029	Santoshpur
51 - 75	324036	Madina
51 - 75	324038	Barul
51 - 75	324040	Sitanagar
51 - 75	324053	Mirga
51 - 75	324055	Uttar Balarampur
51 - 75	324059	Golpur
51 - 75	324061	Kantali
51 - 75	324071	Teligram
51 - 75	324083	Bara Kumursa
51 - 75	324087	Khorda Kanpur
51 - 75	324093	Darinakunda
51 - 75	324096	Joi Mahabat
51 - 75	324099	Rautara
51 - 75	324100	Kulia
51 - 75	324102	Kota
51 - 75	324108	Gohalisanra
76 and above	324043	Arazi Surjyapur
76 and above	324044	Pyarinagar
76 and above	324060	Bhabadighi
76 and above	324101	Dewan Chak
76 and above	324103	Goalpara
76 and above	324111	Muktarpur

CD Block : Goghat - II (0186)

Nil	324198	Sikil Beldiha
Nil	324201	Karnapur
Nil	324208	Anupnagar
Nil	324209	Kultala
Nil	324228	Dariahar

Less than 5	324178	Mulluk
Less than 5	324226	Dakshin Sainte
5 - 10	324205	Jharia
11 - 20	324131	Punia
11 - 20	324139	Kumarganj
11 - 20	324158	Kamarpukur
11 - 20	324175	Arazi Kirttibaspur
11 - 20	324179	Meherbanpur
11 - 20	324184	Beldiha
11 - 20	324196	Badanganj
11 - 20	324200	Selampur
11 - 20	324203	Kuchedahari
11 - 20	324204	Baburampur
11 - 20	324206	Sundarpur
11 - 20	324218	Mandala
11 - 20	324224	Kayrakhali
11 - 20	324231	Kurchigaria
21 - 30	324130	Kamala
21 - 30	324136	Ambaula
21 - 30	324138	Pundahit
21 - 30	324140	Kotai
21 - 30	324143	Balitikunda
21 - 30	324155	Tarui
21 - 30	324157	Shripur
21 - 30	324159	Indira
21 - 30	324161	Raghunathpur
21 - 30	324168	Gar Mandaran
21 - 30	324180	Laskarpukur
21 - 30	324186	Shyambazar
21 - 30	324189	Tilari
21 - 30	324191	Kokandi
21 - 30	324192	Kayapat
21 - 30	324202	Dharmmapur
21 - 30	324207	Shantipur
21 - 30	324210	Gurulia Bhatsala
21 - 30	324225	Uttar Sainte
31 - 40	324122	Khatul
31 - 40	324126	Bhurkunda
31 - 40	324137	Belun
31 - 40	324149	Shaljhar
31 - 40	324151	Durgapur
31 - 40	324156	Dashghara
31 - 40	324162	Paschim Amarpur
31 - 40	324171	Kajla
31 - 40	324176	Krittibaspur
31 - 40	324181	Khejurbandi
31 - 40	324183	Pandugram
31 - 40	324185	Andua
31 - 40	324187	Fului
31 - 40	324212	Bhagabanpur
31 - 40	324213	Sinrapur
31 - 40	324214	Kantagarya
31 - 40	324215	Chandpur
31 - 40	324216	Debkhanda
31 - 40	324217	Hazipur
31 - 40	324219	Harihar

41 - 50	324120	Samantakhanda
41 - 50	324129	Shalikona
41 - 50	324132	Ashpur
41 - 50	324134	Purba Chakla
41 - 50	324144	Idalbati
41 - 50	324147	Senai
41 - 50	324150	Bengai
41 - 50	324152	Anur
41 - 50	324154	Belepara
41 - 50	324160	Harisabha
41 - 50	324163	Pukhuria
41 - 50	324167	Madhubati
41 - 50	324169	Betbani
41 - 50	324182	Mamudpur
41 - 50	324193	Shyampur
41 - 50	324197	Krishnaganj
41 - 50	324211	Paschim Para
41 - 50	324222	Tehure
51 - 75	324121	Gotai
51 - 75	324123	Agai
51 - 75	324124	Narasinbati
51 - 75	324125	Gauripur
51 - 75	324127	Rayan
51 - 75	324133	Paschim Chakla
51 - 75	324135	Masidbera
51 - 75	324141	Ria
51 - 75	324142	Jharikhanda
51 - 75	324145	Naraharabati
51 - 75	324146	Daulatbati
51 - 75	324148	Jotchandi
51 - 75	324153	Kapsit
51 - 75	324164	Dwariapur
51 - 75	324165	Satberia
51 - 75	324166	Subir Chak
51 - 75	324170	Naldubi
51 - 75	324173	Laluka
51 - 75	324174	Rangamati
51 - 75	324177	Tarahat
51 - 75	324188	Betra
51 - 75	324194	Tilati
51 - 75	324195	Chakran
51 - 75	324199	Bara Salabellata
51 - 75	324220	Bahagal
51 - 75	324221	Datpur
51 - 75	324229	Maynadanga
51 - 75	324230	Paba
76 and above	324128	Jitarpur
76 and above	324190	Dwaripara
76 and above	324227	Dakshin Arjungaria

CD Block : Arambag (0187)

Nil	324246	Chak Madan
Nil	324253	Parbbati Chak
Nil	324283	Chak Behala
Nil	324331	Beurgram
Nil	324333	Khordalalur Chak
Nil	324334	Mahishgot

Nil	324335	Basuli Chak
Nil	324374	Arakul
Less than 5	324255	Chandsit
Less than 5	324273	Chak Amad
Less than 5	324292	Mazaffarpur
Less than 5	324315	Basantabati
Less than 5	324322	Tatar Chak
Less than 5	324368	Samta
5 - 10	324317	Berabere
5 - 10	324318	Dahar Kundu
5 - 10	324358	Eloma
5 - 10	324385	Dakshin Narayanpur
11 - 20	324249	Karui
11 - 20	324270	Chak Fazil
11 - 20	324280	Chak Benshe
11 - 20	324293	Purbba Krishnapur
11 - 20	324305	Chand Chak
11 - 20	324320	Dongal
11 - 20	324341	Krishna Ballabhpur
11 - 20	324346	Taral
11 - 20	324357	Selalpur
11 - 20	324364	Bhabanipur
11 - 20	324386	Hayatpur
21 - 30	324233	Maminpur
21 - 30	324234	Par Adra
21 - 30	324236	Mandra
21 - 30	324240	Donga Bathan
21 - 30	324241	Eadpur
21 - 30	324245	Chak Jalal
21 - 30	324250	Golta
21 - 30	324269	Sastipur
21 - 30	324284	Chak Hazi
21 - 30	324310	Manikpat
21 - 30	324312	Bara Dongal
21 - 30	324314	Rangtakhali
21 - 30	324316	Atapur
21 - 30	324350	Golami Chak
21 - 30	324351	Amgaon
21 - 30	324355	Katabani
21 - 30	324356	Pirijpur
21 - 30	324362	Dihi Bagnan
21 - 30	324370	Shitalpur
21 - 30	324375	Satmasa
21 - 30	324378	Gholpura
21 - 30	324382	Purbba Raypur
21 - 30	324389	Sahalalpur
31 - 40	324235	Kirithi Chandrapur
31 - 40	324243	Puin
31 - 40	324244	Benga
31 - 40	324252	Teghari
31 - 40	324258	Bamsa Amrel
31 - 40	324264	Kashtadahi
31 - 40	324271	Uttar Rasulpur
31 - 40	324276	Fatepur
31 - 40	324289	Chakanar
31 - 40	324290	Keshabpur

31 - 40	324295	Madhurpur
31 - 40	324297	Mayapur
31 - 40	324298	Hat Basantapur
31 - 40	324307	Ramnagar
31 - 40	324308	Mobarakpur
31 - 40	324309	Salepur
31 - 40	324313	Dakshin Sekhpur
31 - 40	324325	Gaurhati
31 - 40	324327	Khalar
31 - 40	324337	Kanpur
31 - 40	324342	Dharmapota
31 - 40	324343	Panpet
31 - 40	324344	Sahapur
31 - 40	324347	Haraditya
31 - 40	324348	Shyamgram
31 - 40	324359	Madhabpur
31 - 40	324361	Jaysinha Chak
31 - 40	324365	Chunait
31 - 40	324377	Pura
31 - 40	324384	Chandraban
31 - 40	324387	Khedail Kismat
41 - 50	324239	Chandibati
41 - 50	324242	Tirol
41 - 50	324257	Dihi Bayara
41 - 50	324261	Keledona
41 - 50	324265	Balundi
41 - 50	324266	Uttar Narayanpur
41 - 50	324268	Batanal
41 - 50	324299	Mohanpur
41 - 50	324300	Rajhati
41 - 50	324302	Satpur
41 - 50	324319	Fate Chak
41 - 50	324323	Helar Chak
41 - 50	324324	Kapsit
41 - 50	324328	Puisara
41 - 50	324336	Sonagachhi
41 - 50	324352	Chhandra
41 - 50	324353	Tajpur
41 - 50	324363	Para Bagnan
41 - 50	324372	Arandi
41 - 50	324373	Pratapnagar
41 - 50	324383	Gopaldaha
51 - 75	324232	Bhabapur
51 - 75	324237	Dadanpur
51 - 75	324238	Maigram
51 - 75	324248	Bora
51 - 75	324256	Maheshpur
51 - 75	324259	Jayrampur
51 - 75	324260	Gopinathpur
51 - 75	324262	Kulbayara
51 - 75	324263	Raghunathpur
51 - 75	324267	Behala
51 - 75	324272	Uttar Sekhpur
51 - 75	324275	Bachhanari
51 - 75	324277	Purbbaharipur
51 - 75	324278	Ghar Gohal

51 - 75	324282	Malaypur
51 - 75	324286	Bhalia
51 - 75	324287	Telua
51 - 75	324288	Jasapur
51 - 75	324291	Ashanpur
51 - 75	324294	Purbba Shibpur
51 - 75	324296	Sarati
51 - 75	324301	Balarampur
51 - 75	324303	Krishnabati
51 - 75	324304	Ajaypur
51 - 75	324311	Paschim Raypur
51 - 75	324321	Ratanpur
51 - 75	324329	Gauri
51 - 75	324339	Jot Ram
51 - 75	324340	Hamirbati
51 - 75	324345	Dakshin Rasulpur
51 - 75	324349	Arunbera
51 - 75	324354	Birati
51 - 75	324360	Pandugram
51 - 75	324367	Balai Chak
51 - 75	324369	Takshal
51 - 75	324371	Mandaran
51 - 75	324376	Bahu Khedail
51 - 75	324379	Siara
51 - 75	324380	Ragpur
51 - 75	324381	Gobra
51 - 75	324388	Tilak Chak
76 and above	324247	Ruitchak
76 and above	324274	Tala
76 and above	324279	Balia
76 and above	324281	Banamalipur
76 and above	324326	Subhayapur
76 and above	324338	Ranhat
76 and above	324366	Bhandarhati

CD Block : Pursura (0188)

5 - 10	324399	Krishnabati
5 - 10	324409	Takipur
5 - 10	324410	Nimdangi
5 - 10	324416	Saidpur
5 - 10	324418	Saota
5 - 10	324426	Sundarush
5 - 10	324429	Chilladangi
11 - 20	324391	Sahapur
11 - 20	324395	Baikunthapur
11 - 20	324405	Rasulpur
11 - 20	324406	Paschimpara
11 - 20	324408	Rasik Chak
11 - 20	324411	Jangalpara
11 - 20	324412	Pursura
11 - 20	324413	Harihar
11 - 20	324415	Rautara
11 - 20	324417	Masinan
11 - 20	324425	Balarampur
11 - 20	324428	Akri Fatepur
11 - 20	324434	Bara Digru
11 - 20	324435	Ghol Digru

11 - 20	324437	Shyampur
11 - 20	324439	Kotalpara
11 - 20	324440	Par Shyampur
21 - 30	324398	Ranbagpur
21 - 30	324401	Kulbatpur
21 - 30	324402	Dihibatpur
21 - 30	324403	Deulpara
21 - 30	324404	Alati
21 - 30	324407	Harinakhali
21 - 30	324414	Shrirampur
21 - 30	324424	Parul
21 - 30	324430	Harua
21 - 30	324431	Benegachhi
21 - 30	324433	Gopimohanpur
21 - 30	324438	Par Bhurshitta
31 - 40	324394	Soaluk
31 - 40	324396	Kelepara
31 - 40	324400	Baitha
31 - 40	324422	Samaspur
31 - 40	324423	Hati
31 - 40	324427	Hetam Chak
31 - 40	324432	Jasar
41 - 50	324392	Bhangamora
41 - 50	324397	Dulalhati
41 - 50	324420	Bheuta
41 - 50	324436	Neota
51 - 75	324393	Bakharpur Krishnaballabhpur
51 - 75	324419	Kadipur
51 - 75	324421	Bhunyera

CD Block : Tarakeswar (0189)

Nil	324526	Gangarambati
Less than 5	324470	Bhimpur
Less than 5	324484	Nandanbati
Less than 5	324490	Manoharpur
Less than 5	324491	Ballabhipur
Less than 5	324512	Binagram
5 - 10	324443	Kanraria
5 - 10	324455	Makrar
5 - 10	324457	Ramnarayanpur
5 - 10	324459	Bishnubati
5 - 10	324463	Chandur
5 - 10	324468	Bajitpur (P)
5 - 10	324478	Bharamalpur
5 - 10	324489	Kalapukur
5 - 10	324492	Nazirpur
5 - 10	324496	Kunjaban
5 - 10	324506	Astara
5 - 10	324509	Paschimramnagar
11 - 20	324442	Nachhipur
11 - 20	324453	Laskarpur
11 - 20	324454	Moktarpur
11 - 20	324456	Ketera
11 - 20	324458	Gayeshpur
11 - 20	324460	Gure
11 - 20	324466	Bhanjipur (P)
11 - 20	324467	Hauli

11 - 20	324473	Aligari
11 - 20	324487	Bagbari
11 - 20	324500	Mujpur
11 - 20	324505	Jagajibanpur
11 - 20	324507	Chanpadanga
11 - 20	324513	Naita
11 - 20	324518	Ankargaria
11 - 20	324519	Gobra
21 - 30	324445	Mohanbati
21 - 30	324446	Teghari
21 - 30	324447	Gauribati
21 - 30	324448	Naypara
21 - 30	324451	Talpur
21 - 30	324461	Bhata (P)
21 - 30	324471	Purba Ramnagar
21 - 30	324472	Tyagra
21 - 30	324475	Baidyapur
21 - 30	324476	Mirzapur
21 - 30	324479	Rambati
21 - 30	324480	Kulut
21 - 30	324481	Somserpur
21 - 30	324482	Maheshpur
21 - 30	324485	Sardarpur
21 - 30	324486	Kanaipur
21 - 30	324494	Jaynagar
21 - 30	324495	Shyampur
21 - 30	324501	Salepur
21 - 30	324503	Bamunpara
21 - 30	324510	Beremul
21 - 30	324516	Darbeshpur
21 - 30	324522	Chakdaha
21 - 30	324525	Ayampahar Pur
31 - 40	324441	Santoshpur
31 - 40	324444	Kulteghari
31 - 40	324449	Shibpur
31 - 40	324450	Tulyan
31 - 40	324464	Dhalyan
31 - 40	324474	Basudebpur
31 - 40	324477	Aknapur
31 - 40	324483	Radhanagar
31 - 40	324488	Madpur
31 - 40	324493	Baligari
31 - 40	324497	Bhabanipur
31 - 40	324498	Adangachhi
31 - 40	324515	Belband
31 - 40	324527	Timna
31 - 40	324528	Malpaharpur
31 - 40	324529	Ramchandrapur
41 - 50	324452	Keshabchak
41 - 50	324502	Dattapur
41 - 50	324520	Binodbati
41 - 50	324523	Piasara
41 - 50	324524	Gobarhanra
41 - 50	324530	Panchgachhi
51 - 75	324465	Sainta
51 - 75	324469	Tarakeswar (P)

51 - 75	324499	Pratiharpur
51 - 75	324504	Ekdalu
51 - 75	324508	Sachak
51 - 75	324514	Jagannathpur
51 - 75	324517	Nabina
51 - 75	324521	Chhaonapur
76 and above	324511	Tajpur

CD Block : Dhaniakhali (0190)

Nil	324597	Surat Sinpur
Nil	324617	Chak Sultan
Nil	324661	Bara Mallikpur
Nil	324686	Pachhra
Nil	324697	Kanta Garia
Less than 5	324616	Jayrambati
Less than 5	324618	Hiranya Bati
Less than 5	324642	Mukundapur
Less than 5	324651	Chak Bibi
Less than 5	324705	Radha Ballabhpur
Less than 5	324724	Ramchandrapur
5 - 10	324553	Salalpur
5 - 10	324650	Rahia
5 - 10	324657	Uttar Kotalpur
5 - 10	324680	Uliara
5 - 10	324684	Dumro
5 - 10	324722	Chhota Khanpur
5 - 10	324731	Hariharpur
11 - 20	324536	Uttar Mamudpur
11 - 20	324540	Banshipur
11 - 20	324546	Hazipur
11 - 20	324565	Sahbazar
11 - 20	324574	Dakshin Mamudpur
11 - 20	324581	Paschim Kalikapur
11 - 20	324585	Paschim Narayanpur
11 - 20	324599	Kanikar
11 - 20	324602	Mitrapur
11 - 20	324608	Dakshin Abhirampur
11 - 20	324609	Kak Gachhi
11 - 20	324611	Durga Prasad
11 - 20	324613	Makhalpur
11 - 20	324625	Jot Kamal
11 - 20	324629	Dhaniakhali
11 - 20	324632	Jadupur
11 - 20	324638	Galgale
11 - 20	324639	Pitha
11 - 20	324643	Lokabati
11 - 20	324646	Gete Gari
11 - 20	324647	Palasi
11 - 20	324653	Birpur
11 - 20	324654	Faridpur
11 - 20	324663	Purbba Gopinathpur
11 - 20	324668	Gopikantapur
11 - 20	324670	Akabpur
11 - 20	324675	Bhotar
11 - 20	324676	Manipur
11 - 20	324681	Itachona
11 - 20	324682	Alipur

11 - 20	324685	Dulfa
11 - 20	324688	Cheragram
11 - 20	324693	Heregari
11 - 20	324703	Shibpur
11 - 20	324706	Manikpur
11 - 20	324713	Muidipur
11 - 20	324714	Bhagabanpur
11 - 20	324718	Mallikpur
11 - 20	324726	Akilpur
11 - 20	324733	Dhantikari
11 - 20	324739	Nakira Para
11 - 20	324742	Bajitpur
11 - 20	324744	Nalitajol
21 - 30	324535	Gurbari
21 - 30	324542	Khanpur
21 - 30	324555	Dedhara
21 - 30	324562	Ballabhipur
21 - 30	324564	Shrirampur
21 - 30	324571	Deora
21 - 30	324577	Jamdara
21 - 30	324578	Habibpur
21 - 30	324582	Kumrul
21 - 30	324584	Jiara
21 - 30	324586	Chautara
21 - 30	324601	Kabilpur
21 - 30	324612	Paschim Keshabpur
21 - 30	324615	Jayharipur
21 - 30	324619	Gotpur
21 - 30	324630	Konan
21 - 30	324635	Uttar Malikapur
21 - 30	324637	Chhota Mallikpur
21 - 30	324655	Ballidaha
21 - 30	324660	Uttar Sankarpur
21 - 30	324662	Satidaha
21 - 30	324673	Uttar Abhirampur
21 - 30	324678	Melki Kutubpur
21 - 30	324683	Bhastara
21 - 30	324687	Kansaripur
21 - 30	324694	Balagari
21 - 30	324695	Gopalpur
21 - 30	324696	Durgapur
21 - 30	324704	Kanajuli
21 - 30	324707	Jot Harananda
21 - 30	324708	Gobarara
21 - 30	324709	Sarbanandapur
21 - 30	324716	Brahmanpara
21 - 30	324717	Talbona
21 - 30	324727	Kanuibanka
21 - 30	324728	Gauripur
21 - 30	324734	Gangarampur
21 - 30	324740	Jot Mahes
21 - 30	324741	Purbba Keshabpur
31 - 40	324531	Jerur
31 - 40	324538	Chopa
31 - 40	324539	Baidyapur
31 - 40	324541	Balidanga

31 - 40	324545	Raghabindubati
31 - 40	324547	Kashipur
31 - 40	324552	Rajipur
31 - 40	324558	Gangeshnagar
31 - 40	324559	Dashghara
31 - 40	324560	Srikrishnapur
31 - 40	324573	Gopinagar
31 - 40	324588	Parambua
31 - 40	324590	Sarampara
31 - 40	324592	Paikpara
31 - 40	324594	Dhamaitikar
31 - 40	324596	Kankrakuli
31 - 40	324600	Deulpara
31 - 40	324605	Balighari
31 - 40	324607	Mandara
31 - 40	324610	Bhandarhati
31 - 40	324614	Dakshin Fatepur
31 - 40	324622	Kamalpur
31 - 40	324624	Ghana Shyampur
31 - 40	324626	Purba Kalikapur
31 - 40	324628	Chapabere
31 - 40	324631	Ala
31 - 40	324633	Harpur
31 - 40	324648	Belgachhia
31 - 40	324652	Telekona
31 - 40	324656	Gurap
31 - 40	324665	Sheapur
31 - 40	324667	Sonajol
31 - 40	324669	Masuria
31 - 40	324671	Jolkul
31 - 40	324672	Basipur
31 - 40	324692	Majinan
31 - 40	324701	Deluara
31 - 40	324711	Shibai Chandi
31 - 40	324712	Rameswarbati
31 - 40	324715	Mreja Nagar
31 - 40	324719	Rudrani
31 - 40	324720	Belmuri
31 - 40	324723	Noapara
31 - 40	324725	Podpara
31 - 40	324729	Bagnan
31 - 40	324730	Parameswarpur
31 - 40	324735	Chelua
31 - 40	324737	Dakshin Basudebpur
41 - 50	324534	Uttar Jagannathpur
41 - 50	324537	Mahishgara
41 - 50	324544	Hridayampur
41 - 50	324548	Maharampur
41 - 50	324549	Dakshin Sankarpur
41 - 50	324551	Sirijpur
41 - 50	324556	Paschim Banpur
41 - 50	324561	Dighir
41 - 50	324563	Nimdanga
41 - 50	324566	Beguna
41 - 50	324570	Rautpur
41 - 50	324576	Paschim Gopinathpur

41 - 50	324583	Dakshin Kotalpur
41 - 50	324593	Chandpur
41 - 50	324603	Chinagari
41 - 50	324606	Dakshin Mogalpur
41 - 50	324620	Tegachhi Bhabanipur
41 - 50	324627	Samaspur
41 - 50	324636	Madhusudanpur
41 - 50	324640	Hatkamalpur
41 - 50	324645	Mahamaya
41 - 50	324649	Kharu
41 - 50	324658	Hasampur
41 - 50	324659	Benathali
41 - 50	324664	Ghoshla
41 - 50	324674	Uttar Fatepur
41 - 50	324689	Bathangaria
41 - 50	324690	Saturia
41 - 50	324698	Purbba Narayanpur
41 - 50	324702	Khajurdaha
41 - 50	324721	Bahadurpur
41 - 50	324743	Pora Bazar
51 - 75	324532	Harirampur
51 - 75	324533	Chaughata
51 - 75	324543	Katgara
51 - 75	324550	Madpur
51 - 75	324554	Byaspur
51 - 75	324557	Baharampur
51 - 75	324568	Dakshin Jagannaathpur
51 - 75	324569	Banna
51 - 75	324572	Radha Nagar
51 - 75	324575	Dharampur
51 - 75	324579	Chaitanya Bati
51 - 75	324587	Bishnupur
51 - 75	324589	Nalthoba
51 - 75	324591	Chenchua
51 - 75	324595	Sitipalashi
51 - 75	324604	Serpur
51 - 75	324621	Dipa
51 - 75	324623	Purba Banpur
51 - 75	324634	Simla
51 - 75	324641	Madhupur
51 - 75	324644	Chitla
51 - 75	324666	Barul
51 - 75	324677	Jhuma
51 - 75	324679	Kathalgaria
51 - 75	324691	Bara Khanpur
51 - 75	324699	Uttar Basudebpur
51 - 75	324700	Bhabanipur
51 - 75	324710	Uttar Mogalpur
51 - 75	324732	Dakshin Malikapur
51 - 75	324736	Sandhanpur
51 - 75	324738	Purandarapur
76 and above	324567	Gobindapur
76 and above	324580	Nischintapur
76 and above	324598	Shripatipur

CD Block : Pandua (0191)

Nil	324762	Bhuin Mohan
-----	--------	-------------

Nil	324776	Kanur
Nil	324822	Alasin
Nil	324850	Saibana
Nil	324882	Acharpara
Nil	324883	Balarampur
Nil	324894	Uttar Dashdarun
Less than 5	324771	Sandua
Less than 5	324785	Mahadebpur
Less than 5	324804	Basudebpur
Less than 5	324810	Bargram
Less than 5	324818	Danpur
Less than 5	324845	Kulipukur
Less than 5	324848	Shripala
Less than 5	324871	Shyam Sundarpur
Less than 5	324897	Dakhin Dashdarun
5 - 10	324765	Ballal Dighi
5 - 10	324774	Panpa
5 - 10	324801	Atkula
5 - 10	324808	Dantsar
5 - 10	324838	Sibpur
5 - 10	324846	Matukpur
11 - 20	324754	Chetua
11 - 20	324758	Mulgram
11 - 20	324768	Naopara
11 - 20	324770	Torgram
11 - 20	324772	Magura
11 - 20	324773	Gutra
11 - 20	324777	Nagar Danga
11 - 20	324802	China
11 - 20	324813	Haral
11 - 20	324815	Sarbamangola
11 - 20	324816	Nandigram
11 - 20	324821	Aima
11 - 20	324832	Chahaka
11 - 20	324843	Kshirkundi
11 - 20	324852	Kalishanda
11 - 20	324858	Dalua Gachhi
11 - 20	324863	Sankpur
11 - 20	324866	Makhaldi
11 - 20	324867	Gurjala
11 - 20	324868	Benedanga
11 - 20	324870	Mulati
11 - 20	324872	Niala
11 - 20	324873	Berui
21 - 30	324747	Panpara
21 - 30	324748	Boragari
21 - 30	324752	Tailkopa
21 - 30	324756	Amanmouri
21 - 30	324759	Piragram
21 - 30	324760	Jamna
21 - 30	324782	Sarai
21 - 30	324783	Bhotgram
21 - 30	324794	Champahati
21 - 30	324799	Ramnagar
21 - 30	324806	Paira
21 - 30	324807	Kulupkhuria

21 - 30	324842	Marsit
21 - 30	324844	Bhaira
21 - 30	324849	Bagmaidan
21 - 30	324865	Barasarasa
21 - 30	324869	Khanyan
21 - 30	324876	Abira
21 - 30	324889	Chaklai
21 - 30	324896	Shibrai
31 - 40	324749	Kochmali
31 - 40	324757	Inchhura
31 - 40	324761	Gahami
31 - 40	324763	Bainchi
31 - 40	324778	Somragari
31 - 40	324780	Mandalai
31 - 40	324781	Rukmini
31 - 40	324786	Ilampur
31 - 40	324789	Ranagarpatra
31 - 40	324790	Bhitasin
31 - 40	324793	Simlagar
31 - 40	324797	Pontba
31 - 40	324798	Gangoal
31 - 40	324805	Hatni
31 - 40	324812	Sialgari
31 - 40	324825	Bhuinpara
31 - 40	324827	Prasadpur
31 - 40	324829	Rameswarpur
31 - 40	324830	Digha
31 - 40	324833	Kalyanpur
31 - 40	324847	Daulatpur
31 - 40	324853	Chandrahati
31 - 40	324854	Panchpara
31 - 40	324856	Rudrashanda
31 - 40	324860	Paikara
31 - 40	324874	Golaguri
31 - 40	324878	Chapta
31 - 40	324880	Ilchhoba
31 - 40	324885	Asua
31 - 40	324886	Anch Gari
31 - 40	324898	Pakri
41 - 50	324746	Sripur
41 - 50	324753	Sadhat
41 - 50	324767	Nial
41 - 50	324769	Panch Gara
41 - 50	324775	Shrirambati
41 - 50	324779	Jamgram
41 - 50	324784	Thaipara
41 - 50	324796	Uttarkhanda
41 - 50	324809	Tarajol
41 - 50	324811	Bilsara
41 - 50	324814	Sonatikri
41 - 50	324817	Chandpur
41 - 50	324819	Keshabbati
41 - 50	324820	Daspur
41 - 50	324823	Gopalnagar
41 - 50	324828	Narikelsanra
41 - 50	324835	Jayer

41 - 50	324837	Kamtai
41 - 50	324857	Rosna
41 - 50	324859	Mahanad Bejpara
41 - 50	324861	Chhota Sarasa
41 - 50	324862	Mandaran
41 - 50	324877	Haridaspur
41 - 50	324881	Depara
41 - 50	324884	Baikunthapur
41 - 50	324887	Muktikri
41 - 50	324890	Gazina Daspur
41 - 50	324892	Shikhira
51 - 75	324745	Hazipur
51 - 75	324750	Berela
51 - 75	324751	Mallikpur
51 - 75	324755	Bhonpur
51 - 75	324764	Chau Bera
51 - 75	324766	Sargaria
51 - 75	324787	Tinna
51 - 75	324791	Chautpur
51 - 75	324792	Atti
51 - 75	324795	Goara
51 - 75	324800	Talbona
51 - 75	324803	Nunia
51 - 75	324824	Kantagar
51 - 75	324826	Ayma Nababpur
51 - 75	324831	Dwarbasini
51 - 75	324834	Mairari
51 - 75	324836	Sachitara
51 - 75	324839	Paikpara
51 - 75	324840	Srinagar
51 - 75	324841	Belun
51 - 75	324851	Nesraguri
51 - 75	324855	Dhamasin
51 - 75	324864	Itachuna
51 - 75	324875	Tanba
51 - 75	324879	Jangalpur
51 - 75	324891	Panch Deuli
51 - 75	324893	Bejpara
51 - 75	324895	Radhanagar
76 and above	324888	Napara

CD Block : Balagarh (0192)

Nil	324911	Chhera Char Krishnabati
Nil	324915	Rampur
Nil	324951	Matukpur
Nil	324967	Sarenda
Nil	325003	Arazi Bhabanipur
Nil	325022	Simulia
Nil	325029	Rajballabhpur
Less than 5	324917	Char Sundalpur
Less than 5	324923	Saira
Less than 5	324946	Chandpur
Less than 5	324949	Kuliapara
5 - 10	324910	Guptipara Char
5 - 10	324922	Mura Gachha
5 - 10	324943	Belgachhi
5 - 10	324945	Rajaipur

5 - 10	324974	Mahipalpur
5 - 10	324984	Telini Para
5 - 10	325027	Naosarai
11 - 20	324920	Kamar Danga
11 - 20	324927	Chhota Nekua
11 - 20	324931	Gopalbati
11 - 20	324936	Bankipur
11 - 20	324938	Baligari
11 - 20	324947	Gangadharpur
11 - 20	324950	Dhopapara
11 - 20	324952	Demar Gachha
11 - 20	324953	Karinya
11 - 20	324954	Batna
11 - 20	324959	Mamudpur
11 - 20	324968	Dwarpara
11 - 20	324969	Beleswar
11 - 20	324982	Dhak Chhara
11 - 20	324987	Barail
11 - 20	324994	Bhelurgari
11 - 20	325004	Balagarh
11 - 20	325005	Tamlipara
11 - 20	325010	Hatikanda
11 - 20	325016	Kamalpur
21 - 30	324903	Char Sultanpur
21 - 30	324906	Aida Kismat
21 - 30	324909	Guptipara
21 - 30	324919	Paigachhi
21 - 30	324926	Bakulia
21 - 30	324932	Khetpur
21 - 30	324941	Inchhura
21 - 30	324944	Muragari
21 - 30	324956	Salarpur
21 - 30	324961	Benepukur
21 - 30	324964	Musuria
21 - 30	324983	Basna
21 - 30	324989	Asanpur
21 - 30	324992	Baksagari
21 - 30	325006	Kaliagar
21 - 30	325011	Rukespur
21 - 30	325017	Gaurnai
21 - 30	325021	Dumurdahadham
31 - 40	324907	Arazi Guptipara
31 - 40	324912	Nutan Char Krishnabati
31 - 40	324925	Ichhapura
31 - 40	324928	Bara Nekua
31 - 40	324937	Somra
31 - 40	324939	Masara
31 - 40	324940	Tiornai
31 - 40	324948	Basuki
31 - 40	324958	Jagulia
31 - 40	324963	Naopara
31 - 40	324966	Majidia
31 - 40	324972	Sargaria
31 - 40	324973	Kamarpara
31 - 40	324975	Kulgachhi
31 - 40	324995	Kolara

31 - 40	325009	Paranpur
31 - 40	325013	Moktarpur
31 - 40	325014	Khamargachhi
31 - 40	325020	Aschitpur
31 - 40	325031	Gournagar
41 - 50	324905	Fatepur
41 - 50	324908	Krishnabati
41 - 50	324913	Sabek Char Krishnabati
41 - 50	324918	Abdulpur
41 - 50	324929	Alisa Garia
41 - 50	324934	Nata Gari
41 - 50	324977	Bhalki
41 - 50	324981	Baga
41 - 50	324988	Ahmadpur
41 - 50	324990	Panchpara
41 - 50	324991	Kabura
41 - 50	324996	Sukharia
41 - 50	324998	Mundukhola
41 - 50	325001	Bhabanipur
41 - 50	325012	Baneswarpur
41 - 50	325019	Dadpur
41 - 50	325023	Naricha
41 - 50	325028	Ramnagar
51 - 75	324904	Sultanpur
51 - 75	324921	Digra
51 - 75	324924	Ilampur
51 - 75	324930	Jot Narayan
51 - 75	324933	Tildanga
51 - 75	324935	Jasra
51 - 75	324942	Debipur
51 - 75	324955	Kalyanshri
51 - 75	324960	Hamjampur
51 - 75	324962	Dahia
51 - 75	324970	Ektarpur
51 - 75	324971	Babla
51 - 75	324976	Malancha
51 - 75	324978	Itagar
51 - 75	324979	Sadhu Bangali
51 - 75	324980	Chandi Gachha
51 - 75	324985	Basantapur
51 - 75	324986	Pratappur
51 - 75	324997	Chandra
51 - 75	324999	Patuli
51 - 75	325000	Baruipara
51 - 75	325002	Bhabanipur Char
51 - 75	325007	Hasimpur
51 - 75	325008	Uttar Gopalpur
51 - 75	325015	Sija
51 - 75	325018	Arazi Aschitpur
51 - 75	325024	Nityanandapur
51 - 75	325025	Dakshin Gopalpur
76 and above	324914	Char Rampur
76 and above	324957	Gaipara
76 and above	324965	Dahartiornai
76 and above	324993	Kanpara
76 and above	325026	Serpur

76 and above	325032	Raninagar
76 and above	325033	Durilabhpur
CD Block : Chinsurah - Magra (0193)		
Less than 5	325051	Mamudpur
Less than 5	325078	Iswarbaha
Less than 5	325081	Balagarh (P)
Less than 5	325086	Benabharui
5 - 10	325054	Naksa
5 - 10	325074	Trish Bigha
5 - 10	325077	Krishnapur Chandanpur
5 - 10	325088	Uttar Chandannagar (P)
11 - 20	325047	Dahar Chaklai
11 - 20	325058	Joypur
11 - 20	325067	Gajaghanta
11 - 20	325068	Minajpur
11 - 20	325069	Dingalhat
11 - 20	325080	Kazidanga
11 - 20	325083	Narayanpur (P)
11 - 20	325087	Chinchurah (P)
21 - 30	325041	Talandu
21 - 30	325049	Raypur
21 - 30	325055	Bharatpur
21 - 30	325056	Hediapota
21 - 30	325061	Refaitpur
21 - 30	325070	Saptagram
21 - 30	325072	Chhota Khejuria
21 - 30	325075	Namajghar
21 - 30	325079	Debanandapur
21 - 30	325085	Akna
21 - 30	325089	Khamarpara
31 - 40	325042	Taragun
31 - 40	325043	Fatepur
31 - 40	325048	Gannegar
31 - 40	325050	Digsui
31 - 40	325060	Demra
31 - 40	325065	Uttar Hazipur
31 - 40	325071	Dakshin Hazipur
31 - 40	325073	Tegharia
31 - 40	325082	Kapasdanga (P)
31 - 40	325084	Kanagar
41 - 50	325039	Hoera
41 - 50	325040	Madhupur
41 - 50	325046	Bagri
41 - 50	325053	Rajarambati
41 - 50	325063	Banpara
41 - 50	325066	Benipur
41 - 50	325076	Bansberia (P)
51 - 75	325044	Chanparai
51 - 75	325045	Asfal
51 - 75	325057	Purushottampur
51 - 75	325064	Gaharpur
76 and above	325052	Kabirhati
76 and above	325059	Dadpur
76 and above	325062	Jatrasudi
76 and above	325090	Charkona
CD Block : Polba - Dadpur (0194)		

Nil	325139	Birpala
Nil	325172	Soa
Nil	325174	Kedarnagar
Nil	325197	Pairadanga
Nil	325217	Dighagari
Nil	325222	Jagannathpur
Nil	325269	Daulatpur
Nil	325271	Nonadanga
Less than 5	325108	Ugly
Less than 5	325110	Maheswarbati
Less than 5	325113	Dakatiar Bheri
Less than 5	325158	Jhanpa
Less than 5	325161	Kalora
Less than 5	325184	Amarpur
Less than 5	325200	Bhushnara
Less than 5	325212	Dampur
Less than 5	325221	Mogalpur
Less than 5	325281	Panjipukur
5 - 10	325109	Dubir Bheri
5 - 10	325163	Nandipur
5 - 10	325186	Maheshpur
5 - 10	325187	Kamdebpur
5 - 10	325188	Sugandha
5 - 10	325192	Binodpur
5 - 10	325194	Ranagachha
5 - 10	325201	Amdabad
5 - 10	325202	Sankarbati
5 - 10	325238	Aima
5 - 10	325253	Kankuria
5 - 10	325258	Ati
5 - 10	325266	Gunpala
5 - 10	325285	Kharari
11 - 20	325121	Gaula
11 - 20	325125	Jatarpur
11 - 20	325126	Saranpur
11 - 20	325155	Milichita
11 - 20	325156	Hosenabad
11 - 20	325164	Rajhat
11 - 20	325171	Ochai
11 - 20	325178	Barun Napara
11 - 20	325179	Bhaturia
11 - 20	325185	Jagannathbati
11 - 20	325189	Patul
11 - 20	325190	Narayanpara
11 - 20	325191	Jadabpur
11 - 20	325199	Jarura
11 - 20	325203	Bakkeshwar
11 - 20	325229	Samsara
11 - 20	325237	Hodla
11 - 20	325242	Rasulpur
11 - 20	325246	Dakshin Dadpur
11 - 20	325247	Maheshwarpur
11 - 20	325248	Tamila
11 - 20	325254	Badishhta
11 - 20	325261	Uttarbabnan
11 - 20	325264	Gobindapur

11 - 20	325268	Beta
11 - 20	325272	Musar
11 - 20	325284	Basta
11 - 20	325290	Bali Kukhari
21 - 30	325112	Purbba Jalarbheri
21 - 30	325117	Sangrampur
21 - 30	325127	Paranchapur
21 - 30	325132	Sitala
21 - 30	325134	Nagarpara
21 - 30	325151	Sonatikri
21 - 30	325160	Barakpur Naopara
21 - 30	325162	Panchrakhi
21 - 30	325167	Atpukur
21 - 30	325168	Bhoagachhi
21 - 30	325175	Kashwara
21 - 30	325176	Ramnagar
21 - 30	325193	Nezampur
21 - 30	325198	Erenga
21 - 30	325209	Hanral
21 - 30	325210	Hamidpur
21 - 30	325214	Purbasikta
21 - 30	325228	Shrirampur
21 - 30	325230	Berabari
21 - 30	325243	Banshdarun
21 - 30	325252	Ghatampur
21 - 30	325255	Ishta
21 - 30	325274	Dakshin Babnan
21 - 30	325282	Chanda
21 - 30	325299	Dantra
31 - 40	325107	Karichar Bheri
31 - 40	325114	Banseye
31 - 40	325115	Paunan
31 - 40	325116	Polba
31 - 40	325122	Goaljor
31 - 40	325123	Khatni
31 - 40	325124	Mirzzapur
31 - 40	325128	Ramnathpur
31 - 40	325129	Kotalpara
31 - 40	325130	Kagjipara
31 - 40	325131	Dakshinpara
31 - 40	325135	Harmala
31 - 40	325136	Balichara
31 - 40	325137	Uttar Dadpur
31 - 40	325159	Tarabihari
31 - 40	325173	Amnan
31 - 40	325180	Chautara
31 - 40	325182	Gotu
31 - 40	325195	Bahir Ranagachha
31 - 40	325220	Puinan
31 - 40	325224	Durgadaspur
31 - 40	325231	Kagnan
31 - 40	325235	Alipur
31 - 40	325240	Sekendarpur
31 - 40	325250	Purat
31 - 40	325251	Barasara
31 - 40	325256	Jhauband

31 - 40	325260	Kadipara
31 - 40	325262	Amria
31 - 40	325263	Mahishdanga
31 - 40	325265	Danerpur
31 - 40	325267	Mulgram
31 - 40	325280	Haripur
31 - 40	325286	Harit
31 - 40	325292	Popai
31 - 40	325293	Mirkhila
31 - 40	325295	Keshabpur
31 - 40	325297	Dhanijpur
41 - 50	325118	Kusundipara
41 - 50	325120	Sudarsan
41 - 50	325138	Kasemaligar
41 - 50	325149	Gopalnagar
41 - 50	325152	Akna
41 - 50	325154	Prasadpur
41 - 50	325157	Dhuliara
41 - 50	325166	Bhatua
41 - 50	325181	Ampala
41 - 50	325205	Amra
41 - 50	325206	Kamrai
41 - 50	325211	Haur
41 - 50	325213	Nagpal
41 - 50	325215	Kunchpala
41 - 50	325219	Dighanswar
41 - 50	325225	Kantul
41 - 50	325241	Kharsat
41 - 50	325244	Bhabanipur
41 - 50	325245	Khidirpur
41 - 50	325249	Goe
41 - 50	325273	Paschim Narayanpara
41 - 50	325283	Badinan
41 - 50	325291	Talchinan-Sanihati
41 - 50	325296	Chaupala
41 - 50	325298	Goswami Malipara
51 - 75	325111	Ranir Bheri
51 - 75	325119	Patna Bhairabpur
51 - 75	325133	Meghsar
51 - 75	325140	Radhanagar
51 - 75	325141	Basudebbati
51 - 75	325142	Malipara
51 - 75	325145	Khein
51 - 75	325148	Meria
51 - 75	325150	Manipur
51 - 75	325153	Dalimba
51 - 75	325165	Baral Malimpur
51 - 75	325170	Belgare
51 - 75	325177	Araji Jotchandi
51 - 75	325183	Purushattombati
51 - 75	325196	Dogachhia
51 - 75	325204	Goai
51 - 75	325207	Maura
51 - 75	325208	Sarkhola
51 - 75	325216	Satithan
51 - 75	325218	Damurpur

51 - 75	325223	Nabagram
51 - 75	325226	Anantapur
51 - 75	325227	Krishnapur
51 - 75	325232	Makhalpur
51 - 75	325233	Paschim Sikta
51 - 75	325234	Dhemua
51 - 75	325236	Hasnan
51 - 75	325239	Kantagare
51 - 75	325257	Ganeshpur
51 - 75	325259	Nabasan
51 - 75	325270	Sarap
51 - 75	325275	Komdhara
51 - 75	325278	Ayma Haripur
51 - 75	325288	Ichhpur
51 - 75	325289	Hadilpur
51 - 75	325294	Aima Samsara
76 and above	325143	Ekbapur
76 and above	325144	Sultangachha
76 and above	325146	Kapashtikri
76 and above	325169	Shibrampur
76 and above	325276	Bilatpur
76 and above	325277	Khurigachhi
76 and above	325279	Payan
76 and above	325287	Derui
76 and above	325300	Bhushali

CD Block : Haripal (0195)

Nil	325324	Sundarpur
Nil	325397	Harat
Nil	325399	Dogeria
Nil	325400	Kangai
Nil	325442	Krishnabati
Less than 5	325322	Tajpur
Less than 5	325351	Baramba
Less than 5	325393	Bamanjol
Less than 5	325418	Hasimpur
Less than 5	325436	Alampur
Less than 5	325437	Purba Jaykrishnapur
Less than 5	325440	Gushkara
Less than 5	325447	Enayetpur
5 - 10	325325	Mora
5 - 10	325361	Paharpur
5 - 10	325367	Chak Chandinagar
5 - 10	325410	Baje Ichhlampur
5 - 10	325425	Dakshin Ramchandrapur
5 - 10	325429	Anantapur
5 - 10	325430	Purbba Mallikpur
5 - 10	325446	Nalikul
11 - 20	325302	Ajodhya Kasipur
11 - 20	325311	Bhagabatipur
11 - 20	325312	Panischeola
11 - 20	325317	Ichapur
11 - 20	325337	Sahara
11 - 20	325338	Gopal Prosad
11 - 20	325348	Kamrajpur
11 - 20	325350	Kanakpur
11 - 20	325371	Aminpur

11 - 20	325372	Khamar Chandi
11 - 20	325379	Mannapara
11 - 20	325381	Kankrajol
11 - 20	325382	Amgachhi
11 - 20	325384	Jinpur
11 - 20	325386	Meshera
11 - 20	325389	Lalpur
11 - 20	325395	Chandanpur
11 - 20	325406	Madanmohonpur
11 - 20	325411	Dilalpur
11 - 20	325412	Kasimerpur
11 - 20	325414	Ichhlampur
11 - 20	325417	Purbba Gopinathpur
11 - 20	325419	Jadabbati
11 - 20	325421	Baganbati
11 - 20	325424	Santipur
11 - 20	325427	Musapur
11 - 20	325433	Prasadpur
11 - 20	325434	Kamalpur
11 - 20	325441	Durgapur
11 - 20	325444	Sahapur
11 - 20	325445	Nawapara
11 - 20	325448	Bijaypur
11 - 20	325449	Dhanyahana
11 - 20	325450	Biprapur
11 - 20	325451	Dangamaheshpur
21 - 30	325304	Balia
21 - 30	325305	Sonatikri
21 - 30	325307	Alipur
21 - 30	325310	Satghari
21 - 30	325314	Basudebpur
21 - 30	325319	Bahir Khanda
21 - 30	325320	Dulla
21 - 30	325321	Paschim Narayanpur
21 - 30	325323	Chak Dumur
21 - 30	325328	Paschim Gopinathpur
21 - 30	325339	Taldaha
21 - 30	325340	Kamdebpur
21 - 30	325341	Dipa
21 - 30	325343	Dipagaja
21 - 30	325345	Dwarhatta
21 - 30	325349	Paschim Mallikpur
21 - 30	325352	Krishnapur
21 - 30	325356	Kulubati Bhagabatipur
21 - 30	325359	Dignagar
21 - 30	325364	Gabati
21 - 30	325368	Haripal
21 - 30	325370	Raghubati
21 - 30	325373	Gopinagar
21 - 30	325374	Hara
21 - 30	325375	Brahmanpara
21 - 30	325380	Purbba Narayanpur
21 - 30	325387	Ankapara
21 - 30	325413	Bandipur
21 - 30	325416	Kinkarkati
21 - 30	325422	Hamir Gachhi

21 - 30	325426	Abhirampur
21 - 30	325428	Panra
21 - 30	325435	Kulpai
21 - 30	325438	Jhinka
21 - 30	325439	Mirerchak
21 - 30	325452	Shripatipur
31 - 40	325313	Baladbandha
31 - 40	325316	Kaikala
31 - 40	325318	Jigra
31 - 40	325330	Bharamallabhpur
31 - 40	325342	Dalapatipur
31 - 40	325344	Chandbati
31 - 40	325346	Parbbatipur
31 - 40	325347	Jagajibanpur
31 - 40	325357	Khejuria
31 - 40	325360	Sipai Gachhi
31 - 40	325366	Paschim Joykrishnapur
31 - 40	325369	Chandi Nagar
31 - 40	325376	Jamai Bati
31 - 40	325378	Rajaballabhbat
31 - 40	325383	Jejur
31 - 40	325385	Kalachhara
31 - 40	325388	Chitrashali
31 - 40	325394	Faridpur
31 - 40	325402	Bakula
31 - 40	325403	Mahisatikri
31 - 40	325404	Aimachapsara
31 - 40	325420	Dakshinkul
31 - 40	325423	Malia
31 - 40	325443	Gazipur
41 - 50	325309	Manirampur
41 - 50	325315	Chautara
41 - 50	325331	Basuri
41 - 50	325353	Chak Ananta
41 - 50	325354	Raghunathpur
41 - 50	325355	Krishna Ballabhbat
41 - 50	325392	Gaja
41 - 50	325401	Chapsara
41 - 50	325409	Dank
41 - 50	325431	Ilipur
51 - 75	325301	Sultanpur
51 - 75	325303	Harishpur
51 - 75	325306	Shibrampur
51 - 75	325308	Naya Nagar
51 - 75	325326	Sodpur
51 - 75	325327	Panchgachhia
51 - 75	325334	Joyrampur
51 - 75	325335	Maheshwarpur
51 - 75	325358	Bhurisit Khejuria
51 - 75	325362	Gosha
51 - 75	325363	Chaitanyapur
51 - 75	325365	Radha Krisnapur
51 - 75	325377	Ghatra
51 - 75	325390	Khanakanpur
51 - 75	325398	Kumragari
51 - 75	325405	Uttar Ramchandrapur

51 - 75	325415	Parjana
51 - 75	325432	Jot Radhaballabh
76 and above	325329	Nao Para
76 and above	325332	Sirazpur
76 and above	325333	Shrirampur
76 and above	325336	Bhupatipur
76 and above	325391	Mirzzapur
76 and above	325396	Porra
76 and above	325407	Lakshmanpur
76 and above	325408	Bade Digaria
CD Block : Singur (0196)		
Nil	325469	Chak.Gobinda
Nil	325473	Belegkata
Nil	325474	Kirtinagar
Nil	325475	Bhartar Chak
Nil	325477	Bajjala
Nil	325509	Satgara
Nil	325546	Baharampur
Nil	325547	Nezampur
Less than 5	325458	Khagragachhi
Less than 5	325464	Sinher Bheri
Less than 5	325468	Khordaapurapur
Less than 5	325470	Gandarpukur
Less than 5	325471	Paunan
Less than 5	325476	Bainchipota
Less than 5	325478	Rajar Bathan
Less than 5	325479	Dhopaghata
Less than 5	325481	Balitipa
Less than 5	325492	Anandanagar
Less than 5	325493	Subhipur
Less than 5	325507	Mostafapur
Less than 5	325508	Milki
Less than 5	325512	Burigaon
Less than 5	325526	Mamudpur
Less than 5	325529	Telipukur
Less than 5	325553	Ghosha
5 - 10	325461	Payraura
5 - 10	325485	Balarampur
5 - 10	325487	Chhutipur
5 - 10	325495	Hakimpur
5 - 10	325510	Santoshbati
5 - 10	325515	Madhubati
5 - 10	325516	Srirampur
5 - 10	325527	Raghunathpur
5 - 10	325528	Ghanashyampur
5 - 10	325537	Chhinamor
5 - 10	325541	Ramchandrapur
5 - 10	325544	Pahlanpur
5 - 10	325549	Dhitara
11 - 20	325455	Chak.Kalikabari
11 - 20	325462	Baburbheri
11 - 20	325467	Gopalnagar
11 - 20	325480	Kaliara
11 - 20	325486	Laskarpur
11 - 20	325494	Nanda
11 - 20	325497	Atisara

11 - 20	325504	Kamar Kundu
11 - 20	325511	Baje Dhanyahana
11 - 20	325513	Mirzapur-Bakipur
11 - 20	325514	Shibrambati
11 - 20	325519	Simulpukur
11 - 20	325522	Bisweswarbati
11 - 20	325523	Dighaldanga
11 - 20	325525	Biramnagar
11 - 20	325535	Dansi
11 - 20	325536	Gomutia
11 - 20	325538	Diara
11 - 20	325539	Gobindapur
11 - 20	325540	Mollasimla
11 - 20	325545	Bara Kamalapur
11 - 20	325550	Bighati
11 - 20	325552	Patul.Raghabpur
21 - 30	325466	Baje Melia
21 - 30	325472	Dewan Bheri
21 - 30	325483	Noapara
21 - 30	325484	Bagdanga
21 - 30	325496	Benipur
21 - 30	325502	Mallikpur
21 - 30	325503	Daluigachha
21 - 30	325505	Madhya Hijli
21 - 30	325506	Bhola
21 - 30	325524	Srirampur Beraberi
21 - 30	325532	Ramnagar
21 - 30	325534	Rasulpur
21 - 30	325554	Gourangapur
31 - 40	325457	Madhusudanpur
31 - 40	325459	Beraberi
31 - 40	325482	Khoshalpur
31 - 40	325498	Bhandardaha
31 - 40	325499	Athalia
31 - 40	325500	Jamirberia
31 - 40	325517	Rajarambati
31 - 40	325520	Basubati
31 - 40	325543	Haripur
31 - 40	325551	Palara
41 - 50	325465	Khaser Bheri
41 - 50	325501	Purushottampur
41 - 50	325530	Ajabnagar
41 - 50	325531	Paltagar
41 - 50	325542	Mahammadpur
41 - 50	325548	Jhakari
51 - 75	325460	Sinhal Patan
51 - 75	325488	Taherpur
51 - 75	325490	Khan.Pukuria
51 - 75	325518	Lakshmanpur
51 - 75	325533	Rostampur
76 and above	325456	Jampukur
76 and above	325489	Chhota.Gobra
76 and above	325491	Kaipukuria

CD Block : Serampur Uttarpara (0197)

Less than 5	325574	Mirpur
5 - 10	325573	Bhadua

11 - 20	325561	Chapsara
11 - 20	325566	Ghoramara (P)
11 - 20	325567	Pandit Satghara
11 - 20	325570	Bangihati
31 - 40	325572	Mollarber
41 - 50	325568	Simla
51 - 75	325562	Uttar Rajyadharpur
51 - 75	325563	Piarapur (P)
51 - 75	325571	Basipota
51 - 75	325575	Jagannathpur
76 and above	325569	Madpur

CD Block : Chanditala - I (0198)

Nil	325608	Dudhkanra
Nil	325612	Chota Choughara
Nil	325624	Singjor
Nil	325628	Jalamadul
Less than 5	325592	Chhunche
Less than 5	325599	Banamalipur
Less than 5	325604	Sadpur
Less than 5	325620	Dudhkomra
Less than 5	325621	Mamudpur
Less than 5	325626	Metekhal
5 - 10	325598	Azabnagar
5 - 10	325603	Bandpur
5 - 10	325605	Akuni
5 - 10	325609	Jagmohanpur
5 - 10	325617	Bade Sola
11 - 20	325589	Banipur
11 - 20	325600	Pakur
11 - 20	325625	Alipur
11 - 20	325629	Krishnarampur
21 - 30	325585	Sandhipur
21 - 30	325587	Patul
21 - 30	325594	Madhupur
21 - 30	325597	Paschim Tajpur
21 - 30	325601	Mukundapur
21 - 30	325607	Aniya
21 - 30	325610	Bara Choughara
21 - 30	325618	Ichhapasar
21 - 30	325630	Bankrishnapur
31 - 40	325590	Gopalpur
31 - 40	325593	Aushbati
31 - 40	325596	Sehakhala
31 - 40	325602	Jiara
31 - 40	325613	Haripur
31 - 40	325614	Baghati
31 - 40	325616	Radhaballabhpur
31 - 40	325619	Anantarampur
41 - 50	325586	Chak Tajpur
41 - 50	325606	Shyamsundarpur
41 - 50	325611	Ganeshpur
51 - 75	325588	Kalyanbati
51 - 75	325591	Krishnanagar
51 - 75	325595	Raghunathpur
51 - 75	325623	Kanaidanga
51 - 75	325627	Bhadua

51 - 75	325631	Malipukur
76 and above	325615	Chak Bangla
76 and above	325622	Ban Panchbere
CD Block : Chanditala - II (0199)		
Nil	325657	Makhalpara
Less than 5	325648	Okardaha
Less than 5	325649	Sahana
Less than 5	325650	Madhabpur
5 - 10	325645	Benipur
5 - 10	325646	Jagannathbati
5 - 10	325647	Sanka
5 - 10	325653	Adan
5 - 10	325658	Khanpur
5 - 10	325659	Eklakhi
5 - 10	325660	Beledanga
11 - 20	325644	Kalachhara
11 - 20	325652	Khoragari
21 - 30	325643	Bamandanga
21 - 30	325656	Chanditala
31 - 40	325651	Duttapur
31 - 40	325654	Bankagachha
41 - 50	325642	Thero
41 - 50	325655	Danpatipur
76 and above	325641	Gokulpur
CD Block : Jangipara (0200)		
Nil	325717	Bira Chak
Nil	325799	Panchberia
Nil	325802	Seoraberia
Less than 5	325780	Toralpur
Less than 5	325800	Kodalipoa
5 - 10	325681	Gultia
5 - 10	325709	Paschim Durgapur
5 - 10	325719	Gabtala
5 - 10	325734	Kotalpur
5 - 10	325803	Lakshmanpur
11 - 20	325678	Mukundapur
11 - 20	325691	Binodbati
11 - 20	325693	Dakshin Gultia
11 - 20	325713	Bilaspur
11 - 20	325716	Pashpur
11 - 20	325718	Ranjapur
11 - 20	325727	Borhal
11 - 20	325754	Neramadhabpur
11 - 20	325771	Ramchandrapur
11 - 20	325774	Purbba Durgapur
11 - 20	325776	Furfura
11 - 20	325781	Rajibpur
11 - 20	325793	Kaparpur
11 - 20	325794	Kamdebpur
11 - 20	325796	Baganda
11 - 20	325797	Mandalika
11 - 20	325798	Dhitpur
21 - 30	325676	Shib Chak
21 - 30	325677	Morhal
21 - 30	325682	Gopalpur
21 - 30	325685	Bilara

21 - 30	325687	Ranibazar
21 - 30	325695	Nabagram
21 - 30	325697	Rahimpur
21 - 30	325699	Soari
21 - 30	325700	Rasidpur
21 - 30	325702	Guti Atra
21 - 30	325705	Akuti
21 - 30	325723	Kulakash
21 - 30	325724	Kandar Panagar
21 - 30	325725	Paschim Gobindapur
21 - 30	325735	Prasadpur
21 - 30	325749	Dharmmapur
21 - 30	325755	Raspur
21 - 30	325756	Ghanashyampur
21 - 30	325758	Chandrahati
21 - 30	325760	Santanpur
21 - 30	325765	Somnagar
21 - 30	325769	Bakcha
21 - 30	325773	Bhimpur
21 - 30	325777	Hosenpur
21 - 30	325778	Dakshindihi
21 - 30	325779	Rampara
21 - 30	325785	Amarpur
21 - 30	325795	Ganeshbati
31 - 40	325679	Kuliara
31 - 40	325680	Jhanda
31 - 40	325688	Anarbati
31 - 40	325694	Tripan
31 - 40	325698	Hariharapur
31 - 40	325701	Singti
31 - 40	325711	Bhandarhati
31 - 40	325714	Khanda Kshetra
31 - 40	325715	Senpur
31 - 40	325720	Dakshin Dilakash
31 - 40	325726	Nikash
31 - 40	325728	Satghara
31 - 40	325730	Krishnanagar
31 - 40	325731	Mohanbati
31 - 40	325732	Chakpur
31 - 40	325736	Purbba Gobindapur
31 - 40	325737	Jagannathpur
31 - 40	325738	Shirirampur
31 - 40	325741	Jangipara
31 - 40	325743	Raipur
31 - 40	325744	Bamnagar
31 - 40	325746	Atpur
31 - 40	325757	Jagalgari
31 - 40	325763	Maheshpur
31 - 40	325767	Nilarpur
31 - 40	325770	Kashipur
31 - 40	325772	Hazipur
31 - 40	325783	Belpara
31 - 40	325784	Ramnagar
31 - 40	325787	Hijali
31 - 40	325789	Basantapur
31 - 40	325790	Mohanpur

31 - 40	325792	Chechua Dingalhati
41 - 50	325684	Rajhati
41 - 50	325690	Tarajol
41 - 50	325721	Mandaran Dilakash
41 - 50	325722	Khurigachhi
41 - 50	325740	Beli
41 - 50	325742	Ajodhya
41 - 50	325753	Masinan
41 - 50	325775	Gopalnagar
41 - 50	325782	Chak Barada
41 - 50	325786	Kanaipur
51 - 75	325686	Lohagachhi
51 - 75	325696	Jabni
51 - 75	325703	Dakshin Dogachhia
51 - 75	325707	Chandanpur
51 - 75	325710	Budul Badul Hati
51 - 75	325712	Ilampur
51 - 75	325729	Mathurabati
51 - 75	325733	Harirampur
51 - 75	325739	Madhabpur
51 - 75	325745	Tara
51 - 75	325747	Palgachha
51 - 75	325748	Kumarbazar
51 - 75	325759	Radhanagar
51 - 75	325761	Bhurkul
51 - 75	325762	Majurkha
51 - 75	325764	Shrihatta
51 - 75	325766	Krishnapur
51 - 75	325768	Chaurpur
51 - 75	325788	Santoshpur
76 and above	325683	Mirpur
76 and above	325689	Arabindapur
76 and above	325692	Chaiman Chak
76 and above	325704	Dogachhia
76 and above	325706	Radhaballabhpur
76 and above	325708	Baidyagari
76 and above	325750	Chandinagar
76 and above	325751	Ichhabati
76 and above	325752	Bishnupur
76 and above	325791	Mahestikuri
76 and above	325801	Sonamaguri

CD Block : Khanakul - I (0201)

Nil	325835	Saibona
Nil	325852	Jayananda Golanandapur
Nil	325853	Kamdebpur
Less than 5	325815	Ghashua
Less than 5	325821	Paschim Thakurani Chak
Less than 5	325824	Duadanda
Less than 5	325834	Chak Bhedua
Less than 5	325858	Kedarpur
Less than 5	325897	Uttar Sudam Chak
5 - 10	325807	Niranjanbati
5 - 10	325813	Madanbati
5 - 10	325814	Mahishgot
5 - 10	325819	Paschim Ghoshpur
11 - 20	325805	Kishorpur

11 - 20	325808	Bamankhana
11 - 20	325809	Bandipur
11 - 20	325810	Ichhapur
11 - 20	325812	Gujrat
11 - 20	325816	Gangpur
11 - 20	325818	Ghoshpur
11 - 20	325822	Purbba Thakurani Chak
11 - 20	325826	Mainan
11 - 20	325827	Dharmmapur
11 - 20	325829	Shulut
11 - 20	325854	Chakrapur
11 - 20	325863	Senpur
11 - 20	325865	Shrirampur
11 - 20	325867	Atghara
11 - 20	325872	Helan
11 - 20	325875	Udna
11 - 20	325877	Balipur
11 - 20	325882	Durgapur
21 - 30	325811	Mayal
21 - 30	325825	Kanchra
21 - 30	325831	Sapath
21 - 30	325832	Radhaballabhpur
21 - 30	325837	Gauran
21 - 30	325840	Langulpara
21 - 30	325842	Gopalnagar
21 - 30	325847	Ghagarpur
21 - 30	325849	Khanakul
21 - 30	325850	Dainan Anantanagar
21 - 30	325855	Udaypur
21 - 30	325860	Dhamla
21 - 30	325869	Gobindapur
21 - 30	325871	Maikhanda
21 - 30	325878	Daspur
21 - 30	325880	Kanakpur
21 - 30	325881	Kurkuri
21 - 30	325883	Jagannathpur
21 - 30	325887	Chhatrashali
21 - 30	325898	Jugikundu
31 - 40	325806	Chudadanga
31 - 40	325817	Pilkhan
31 - 40	325828	Pol
31 - 40	325830	Patul
31 - 40	325838	Kalimba
31 - 40	325845	Birlok
31 - 40	325851	Nabasan
31 - 40	325864	Gaurangapur
31 - 40	325866	Kaiba
31 - 40	325873	Tantisal
31 - 40	325876	Pantahari
31 - 40	325879	Purbba Radhanagar
41 - 50	325823	Sankarpur
41 - 50	325836	Gauran Mandaran
41 - 50	325861	Sonatikri
41 - 50	325886	Arunda
41 - 50	325889	Bandhaipur
41 - 50	325890	Dhara Shimul

41 - 50	325891	Chabbishpur
51 - 75	325820	Madhabkundu
51 - 75	325833	Ganesh Bazar
51 - 75	325839	Raghunathpur
51 - 75	325841	Krishnanagar
51 - 75	325843	Sahanpur
51 - 75	325844	Noada Narayanpur
51 - 75	325846	Ramnagar
51 - 75	325848	Ubidpur
51 - 75	325862	Paschim Radhanagar
51 - 75	325868	Sekendarpur
51 - 75	325870	Khamargor
51 - 75	325874	Majpur
51 - 75	325884	Amarpur
76 and above	325856	Jayram Chak
76 and above	325857	Lausar
76 and above	325885	Jakri
76 and above	325888	Garbere
76 and above	325892	Par Chabbishpur
76 and above	325893	Sola Asta
76 and above	325894	Sarda
76 and above	325895	Chak Jalkar
76 and above	325896	Kabilpur

CD Block : Khanakul - II (0202)

Nil	325923	Mansuka
Nil	325933	Tetulia
Less than 5	325916	Manikdwip
Less than 5	325920	Bhairabpur
Less than 5	325936	Naopara
Less than 5	325946	Narendrapur
5 - 10	325900	Khantara
5 - 10	325910	Madhyarang
5 - 10	325935	Jayrampur
5 - 10	325944	Daulat Chak
5 - 10	325947	Palashpai
11 - 20	325901	Hirapur
11 - 20	325905	Dhanyaghari
11 - 20	325906	Ghoradaha
11 - 20	325909	Radhakrishnapur
11 - 20	325911	Nandanpur
11 - 20	325912	Banhijli
11 - 20	325919	Hayatpur
11 - 20	325931	Rajhati
11 - 20	325934	Routkhana
11 - 20	325942	Natibpur
11 - 20	325945	Khunechak
21 - 30	325899	Kumarhat
21 - 30	325913	Chand Kundu
21 - 30	325915	Marakhana
21 - 30	325929	Sabalsinghapur
21 - 30	325930	Mamakpur
21 - 30	325941	Ganeshpur
21 - 30	325943	Balpai
21 - 30	325948	Chanpanagari
31 - 40	325902	Kushali
31 - 40	325904	Kaknan

31 - 40	325907	Jagatpur
31 - 40	325908	Bar Nandanpur
31 - 40	325914	Dhaldanga
31 - 40	325932	Senhat
41 - 50	325926	Hanua
41 - 50	325928	Harish Chak
41 - 50	325939	Chinra
41 - 50	325940	Baligari
51 - 75	325903	Ramchandrapur
51 - 75	325918	Mahishnala Damkunda
51 - 75	325937	Ranjitbati
51 - 75	325938	Ketedal
51 - 75	325949	Mostafapur
76 and above	325917	Joariachak
76 and above	325921	Par Kalahar
76 and above	325924	Kamdeb Chak
76 and above	325925	Sasapota
76 and above	325927	Dakshin Sudam Chak
76 and above	325950	Chak Magri
76 and above	325951	Katashia

Appendix VIIB- Village Directory
List of Villages according to the proportion of the Scheduled Tribes Population
to the Total Population by ranges

District :Hugli (338)

B - Scheduled Tribes

Range of Scheduled Tribes population (Percentages)	Location code number	Name of village
1	2	3
CD Block : Goghat - I (0185)		
Nil	324021	Sulut
Nil	324029	Santoshpur
Nil	324030	Palpukur
Nil	324032	Shancha
Nil	324033	Harischandrapur
Nil	324037	Ganeshbati
Nil	324040	Sitanagar
Nil	324043	Arazi Surjyapur
Nil	324044	Pyarinagar
Nil	324052	Chak Netara
Nil	324053	Mirga
Nil	324056	Khanati
Nil	324060	Bhabadighi
Nil	324061	Kantali
Nil	324064	Gopalbati
Nil	324065	Buintya
Nil	324074	Shyambati
Nil	324076	Dhulepur
Nil	324077	Purbba Amarpur
Nil	324086	Chak Mamrej
Nil	324087	Khorda Kanpur
Nil	324096	Jot Mahabat
Nil	324097	Saora
Nil	324098	Dumurpara
Nil	324099	Rautara
Nil	324100	Kulia
Nil	324101	Dewan Chak
Nil	324104	Belekusuma
Nil	324106	Amdoba
Nil	324110	Syamballabpur
Nil	324111	Muktarpur
Nil	324112	Penchera
Nil	324113	Damodarpur
Nil	324114	Mirzzapur
Nil	324115	Udayrajpur
Nil	324116	Radhaballabpur
Less than 5	324024	Mandalghanti
Less than 5	324026	Adra
Less than 5	324028	Bajua
Less than 5	324036	Madina
Less than 5	324038	Barul
Less than 5	324050	Belibela
Less than 5	324051	Patulsara
Less than 5	324055	Uttar Balarampur
Less than 5	324058	Nabasan
Less than 5	324062	Madanmohanpur
Less than 5	324071	Teligram
Less than 5	324073	Mathura

Less than 5	324081	Barama
Less than 5	324082	Jaykrishnapur
Less than 5	324084	Mohanpur
Less than 5	324085	Badla
Less than 5	324093	Darinakunda
Less than 5	324095	Nakunda
Less than 5	324102	Kota
Less than 5	324103	Goalpara
Less than 5	324105	Dakshin Balarampur
Less than 5	324107	Anandapur
Less than 5	324108	Gohalisarra
Less than 5	324117	Kalagachhia
Less than 5	324118	Bali
5 - 10	324054	Chatra
5 - 10	324059	Golpur
5 - 10	324063	Brahmangram
5 - 10	324067	Goghat
5 - 10	324068	Kamche
5 - 10	324078	Dighara
5 - 10	324080	Kanaipur
5 - 10	324089	Kurmana
5 - 10	324091	Amadpur
5 - 10	324092	Bamunia
5 - 10	324109	Khilgram
5 - 10	324119	Jagatpur
11 - 20	324022	Khatgram
11 - 20	324025	Sekati
11 - 20	324027	Bhadur
11 - 20	324031	Raghubati
11 - 20	324034	Ratanpur
11 - 20	324035	Santa
11 - 20	324039	Rajgram
11 - 20	324041	Gobindapur
11 - 20	324045	Surjyapur
11 - 20	324047	Methul
11 - 20	324070	Kumursa
11 - 20	324075	Ballabhhati
11 - 20	324079	Lakshmipur
11 - 20	324088	Dahiakanda
11 - 20	324090	Sunia
11 - 20	324094	Gohalpota
21 - 30	324023	Bijalkona
21 - 30	324046	Birampur
21 - 30	324049	Beli
21 - 30	324072	Hariharpur
21 - 30	324083	Bara Kumursa
31 - 40	324048	Bhanjapara
31 - 40	324069	Chak Hari
76 and above	324057	Pirmallik

CD Block : Goghat - II (0186)

Nil	324121	Gotai
Nil	324125	Gauripur
Nil	324127	Rayan
Nil	324128	Jitarpur
Nil	324130	Kamala
Nil	324135	Masidbera

Nil	324141	Ria
Nil	324148	Jotchandi
Nil	324149	Shaljhar
Nil	324153	Kapsit
Nil	324159	Indira
Nil	324164	Dwariapur
Nil	324165	Satberia
Nil	324169	Betbani
Nil	324171	Kajla
Nil	324176	Krittibaspur
Nil	324190	Dwaripara
Nil	324191	Kokandi
Nil	324192	Kayapat
Nil	324195	Chakran
Nil	324198	Sikil Beldiha
Nil	324199	Bara Salabeltala
Nil	324201	Karnapur
Nil	324203	Kuchedahari
Nil	324204	Baburampur
Nil	324206	Sundarpur
Nil	324207	Shantipur
Nil	324208	Anupnagar
Nil	324209	Kultala
Nil	324210	Gurulia Bhatsala
Nil	324218	Mandala
Nil	324220	Bahagal
Nil	324221	Datpur
Nil	324224	Kayrakhali
Nil	324225	Uttar Sainte
Nil	324227	Dakshin Arjungaria
Nil	324228	Dariahar
Nil	324229	Maynadanga
Nil	324231	Kurchigaria
Less than 5	324120	Samantakhanda
Less than 5	324122	Khatul
Less than 5	324123	Agai
Less than 5	324124	Narasinbati
Less than 5	324129	Shalikona
Less than 5	324133	Paschim Chakla
Less than 5	324137	Belun
Less than 5	324140	Kotai
Less than 5	324152	Anur
Less than 5	324157	Shripur
Less than 5	324158	Kamarpukur
Less than 5	324160	Harisabha
Less than 5	324163	Pukhuria
Less than 5	324168	Gar Mandaran
Less than 5	324170	Naldubi
Less than 5	324173	Laluka
Less than 5	324181	Khejurbandi
Less than 5	324182	Mamudpur
Less than 5	324185	Andua
Less than 5	324187	Fului
Less than 5	324188	Betra
Less than 5	324189	Tilari
Less than 5	324196	Badanganj

Less than 5	324202	Dharmmapur
Less than 5	324212	Bhagabanpur
Less than 5	324214	Kantagarya
Less than 5	324215	Chandpur
Less than 5	324217	Hazipur
Less than 5	324219	Harihar
Less than 5	324230	Paba
5 - 10	324126	Bhurkunda
5 - 10	324132	Ashpur
5 - 10	324134	Purba Chakla
5 - 10	324142	Jharikhanda
5 - 10	324145	Naraharbatl
5 - 10	324146	Daulatbatl
5 - 10	324147	Senal
5 - 10	324150	Bengal
5 - 10	324155	Tarul
5 - 10	324156	Dashghara
5 - 10	324161	Raghunathpur
5 - 10	324166	Sublr Chak
5 - 10	324167	Madhubatl
5 - 10	324174	Rangamatl
5 - 10	324177	Tarahat
5 - 10	324179	Meherbanpur
5 - 10	324183	Pandugram
5 - 10	324186	Shyambazar
5 - 10	324194	Tilatl
5 - 10	324197	Krishnaganj
5 - 10	324200	Selampur
5 - 10	324205	Jharla
5 - 10	324213	Slnrapur
5 - 10	324216	Debkhanda
5 - 10	324226	Dakshln Sainte
11 - 20	324131	Punla
11 - 20	324136	Ambaula
11 - 20	324139	Kumarganj
11 - 20	324144	ldalbatl
11 - 20	324151	Durgapur
11 - 20	324154	Belepara
11 - 20	324162	Paschlm Amarpur
11 - 20	324180	Laskarpukur
11 - 20	324193	Shyampur
11 - 20	324211	Paschlm Para
11 - 20	324222	Tehure
21 - 30	324184	Beldlha
31 - 40	324138	Pundahlt
41 - 50	324178	Mulluk
76 and above	324143	Balltakunda
76 and above	324175	Aral Kirttlbaspur

CD Block : Arambag (0187)

Nil	324239	Chandibatl
Nil	324241	Eadpur
Nil	324243	Puln
Nil	324246	Chak Madan
Nil	324248	Bora
Nil	324260	Goplnathpur
Nil	324261	Keledona

Nil	324264	Kashtadahi
Nil	324266	Uttar Narayanpur
Nil	324273	Chak Amad
Nil	324275	Bachhanari
Nil	324277	Purbbaharipur
Nil	324280	Chak Benshe
Nil	324284	Chak Hazi
Nil	324288	Jasapur
Nil	324289	Chakanar
Nil	324290	Keshabpur
Nil	324292	Mazaffarpur
Nil	324294	Purbba Shibpur
Nil	324296	Sarati
Nil	324298	Hat Basantapur
Nil	324299	Mohanpur
Nil	324311	Paschim Raypur
Nil	324313	Dakshin Sekhpur
Nil	324316	Atapur
Nil	324317	Berabere
Nil	324318	Dahar Kundu
Nil	324319	Fate Chak
Nil	324320	Dongal
Nil	324322	Tatar Chak
Nil	324323	Helar Chak
Nil	324326	Subhayapur
Nil	324329	Gauri
Nil	324333	Khordalalur Chak
Nil	324334	Mahishgot
Nil	324335	Basuli Chak
Nil	324336	Sonagachhi
Nil	324338	Ranhat
Nil	324339	Jot Ram
Nil	324341	Krishna Ballabhpur
Nil	324342	Dharmapota
Nil	324346	Taral
Nil	324349	Arunbera
Nil	324351	Amgaon
Nil	324355	Katabani
Nil	324356	Pirijpur
Nil	324358	Eloma
Nil	324359	Madhabpur
Nil	324360	Pandugram
Nil	324361	Jaysinha Chak
Nil	324363	Para Bagnan
Nil	324364	Bhabanipur
Nil	324365	Chunait
Nil	324366	Bhandarhati
Nil	324367	Balai Chak
Nil	324368	Samta
Nil	324370	Shitalpur
Nil	324371	Mandaran
Nil	324373	Pratapnagar
Nil	324374	Arakul
Nil	324375	Satmasa
Nil	324376	Bahu Khedail
Nil	324377	Pura

Nil	324378	Gholpura
Nil	324379	Siara
Nil	324380	Ragpur
Nil	324381	Gobra
Nil	324382	Purbba Raypur
Nil	324383	Gopaldaha
Nil	324386	Hayatpur
Nil	324387	Khedail Kismat
Nil	324388	Tilak Chak
Less than 5	324237	Dadanpur
Less than 5	324238	Maigram
Less than 5	324240	Donga Bathan
Less than 5	324242	Tirol
Less than 5	324244	Benga
Less than 5	324245	Chak Jalal
Less than 5	324247	Ruitchak
Less than 5	324250	Golta
Less than 5	324252	Teghari
Less than 5	324256	Maheshpur
Less than 5	324257	Dihi Bayara
Less than 5	324258	Bamsa Amrel
Less than 5	324259	Jayrampur
Less than 5	324262	Kulbayara
Less than 5	324263	Raghunathpur
Less than 5	324265	Balundi
Less than 5	324267	Behala
Less than 5	324268	Batanal
Less than 5	324269	Sastipur
Less than 5	324270	Chak Fazil
Less than 5	324271	Uttar Rasulpur
Less than 5	324272	Uttar Sekhpur
Less than 5	324274	Tala
Less than 5	324276	Fatepur
Less than 5	324278	Ghar Gohal
Less than 5	324279	Balia
Less than 5	324281	Banamalipur
Less than 5	324282	Malaypur
Less than 5	324286	Bhalia
Less than 5	324287	Telua
Less than 5	324291	Ashanpur
Less than 5	324293	Purbba Krishnapur
Less than 5	324297	Mayapur
Less than 5	324301	Balarampur
Less than 5	324302	Satpur
Less than 5	324303	Krishnabati
Less than 5	324304	Ajaypur
Less than 5	324305	Chand Chak
Less than 5	324307	Ramnagar
Less than 5	324308	Mobarakpur
Less than 5	324310	Manikpat
Less than 5	324312	Bara Dongal
Less than 5	324314	Rangtakhali
Less than 5	324315	Basantabati
Less than 5	324321	Ratanpur
Less than 5	324324	Kapsit
Less than 5	324325	Gaurhati

Less than 5	324327	Khalar
Less than 5	324328	Puisara
Less than 5	324331	Beurgram
Less than 5	324337	Kanpur
Less than 5	324340	Hamirbati
Less than 5	324343	Panpet
Less than 5	324344	Sahapur
Less than 5	324345	Dakshin Rasulpur
Less than 5	324347	Haraditya
Less than 5	324348	Shyamgram
Less than 5	324350	Golami Chak
Less than 5	324352	Chhandra
Less than 5	324353	Tajpur
Less than 5	324354	Birati
Less than 5	324357	Selalpur
Less than 5	324362	Dihi Bagnan
Less than 5	324369	Takshal
Less than 5	324372	Arandi
Less than 5	324384	Chandraban
Less than 5	324385	Dakshin Narayanpur
5 - 10	324283	Chak Behala
5 - 10	324295	Madhurpur
5 - 10	324300	Rajhati
5 - 10	324309	Salepur
11 - 20	324233	Maminpur
11 - 20	324235	Kirthi Chandrapur
11 - 20	324249	Karui
21 - 30	324236	Mandra
31 - 40	324232	Bhabapur
31 - 40	324389	Sahalalpur
41 - 50	324255	Chandsit
51 - 75	324234	Par Adra
76 and above	324253	Parbbati Chak

CD Block : Pursura (0188)

Nil	324397	Dulalbati
Nil	324399	Krishnabati
Nil	324400	Baitha
Nil	324401	Kulbatpur
Nil	324405	Rasulpur
Nil	324406	Paschimpara
Nil	324407	Harinakhali
Nil	324408	Rasik Chak
Nil	324409	Takipur
Nil	324413	Harihar
Nil	324419	Kadipur
Nil	324420	Bheuta
Nil	324421	Bhunyera
Nil	324422	Samaspur
Nil	324423	Hati
Nil	324424	Parul
Nil	324426	Sundarush
Nil	324430	Harua
Nil	324432	Jasar
Nil	324433	Gopimohanpur
Nil	324436	Neota
Nil	324438	Par Bhurshitta

Nil	324439	Kotalpara
Less than 5	324391	Sahapur
Less than 5	324392	Bhangamora
Less than 5	324393	Bakharpur Krishnaballabhpur
Less than 5	324394	Soaluk
Less than 5	324395	Baikunthapur
Less than 5	324396	Kelepara
Less than 5	324398	Ranbagpur
Less than 5	324402	Dihibatpur
Less than 5	324403	Deulpara
Less than 5	324404	Alati
Less than 5	324410	Nimdangi
Less than 5	324411	Jangalpara
Less than 5	324412	Pursura
Less than 5	324414	Shrirampur
Less than 5	324415	Rautara
Less than 5	324416	Saidpur
Less than 5	324417	Masinan
Less than 5	324418	Saota
Less than 5	324425	Balarampur
Less than 5	324427	Hetam Chak
Less than 5	324428	Akri Fatepur
Less than 5	324429	Chilladangi
Less than 5	324431	Benegachhi
Less than 5	324434	Bara Digrui
Less than 5	324435	Ghol Digrui
Less than 5	324437	Shyampur
Less than 5	324440	Par Shyampur

CD Block : Tarakeswar (0189)

Nil	324448	Naypara
Nil	324465	Sainta
Nil	324504	Ekdalu
Nil	324508	Sachak
Nil	324510	Beremul
Nil	324511	Tajpur
Nil	324518	Ankargaria
Nil	324519	Gobra
Nil	324526	Gangarambati
Nil	324529	Ramchandrapur
Less than 5	324441	Santoshpur
Less than 5	324446	Teghari
Less than 5	324447	Gauribati
Less than 5	324450	Tulyan
Less than 5	324451	Talpur
Less than 5	324452	Keshabchak
Less than 5	324453	Laskarpur
Less than 5	324454	Moktarpur
Less than 5	324455	Makrar
Less than 5	324456	Ketera
Less than 5	324457	Ramnayanpur
Less than 5	324458	Gayeshpur
Less than 5	324459	Bishnubati
Less than 5	324460	Gure
Less than 5	324461	Bhata (P)
Less than 5	324463	Chandur
Less than 5	324464	Dhalyan

Less than 5	324466	Bhanjipur (P)
Less than 5	324467	Hauli
Less than 5	324468	Bajitpur (P)
Less than 5	324469	Tarakeswar (P)
Less than 5	324470	Bhimpur
Less than 5	324471	Purba Ramnagar
Less than 5	324474	Basudebpur
Less than 5	324475	Baidyapur
Less than 5	324481	Somserpur
Less than 5	324484	Nandanbati
Less than 5	324502	Dattapur
Less than 5	324505	Jagajibanpur
Less than 5	324506	Astara
Less than 5	324507	Chanpadanga
Less than 5	324512	Binagram
Less than 5	324513	Naita
Less than 5	324514	Jagannathpur
Less than 5	324515	Belband
Less than 5	324516	Darbeshpur
Less than 5	324520	Binodbati
Less than 5	324521	Chhaonapur
Less than 5	324523	Piasara
Less than 5	324524	Gobarhanra
Less than 5	324525	Ayampahar Pur
5 - 10	324444	Kulteghari
5 - 10	324472	Tyagra
5 - 10	324473	Aligari
5 - 10	324476	Mirzapur
5 - 10	324482	Maheshpur
5 - 10	324483	Radhanagar
5 - 10	324495	Shyampur
5 - 10	324498	Adangachhi
5 - 10	324499	Pratiharpur
5 - 10	324501	Salepur
5 - 10	324503	Bamunpara
5 - 10	324509	Paschimramnagar
5 - 10	324528	Malpaharpur
11 - 20	324442	Nachhipur
11 - 20	324443	Kanraria
11 - 20	324449	Shibpur
11 - 20	324477	Aknapur
11 - 20	324479	Rambati
11 - 20	324480	Kulut
11 - 20	324486	Kanaipur
11 - 20	324487	Bagbari
11 - 20	324488	Madpur
11 - 20	324491	Ballabhipur
11 - 20	324492	Nazirpur
11 - 20	324493	Baligari
11 - 20	324494	Jaynagar
11 - 20	324496	Kunjaban
11 - 20	324497	Bhabanipur
11 - 20	324522	Chakdaha
11 - 20	324530	Panchgachhi
21 - 30	324478	Bharamalpur
21 - 30	324485	Sardarpur

21 - 30	324489	Kalapukur
21 - 30	324500	Mujpur
21 - 30	324527	Timna
31 - 40	324445	Mohanbati
31 - 40	324490	Manoharpur
31 - 40	324517	Nabina

CD Block : Dhaniakhali (0190)

Nil	324532	Harirampur
Nil	324565	Sahbazar
Nil	324570	Rautpur
Nil	324572	Radha Nagar
Nil	324575	Dharampur
Nil	324580	Nischintapur
Nil	324581	Paschim Kalikapur
Nil	324636	Madhusudanpur
Nil	324641	Madhupur
Nil	324644	Chitla
Nil	324676	Manipur
Nil	324686	Pachhra
Nil	324697	Kanta Garia
Nil	324699	Uttar Basudebpur
Nil	324700	Bhabanipur
Nil	324725	Podpara
Nil	324732	Dakshin Malikapur
Nil	324736	Sandhanpur
Nil	324738	Purandarapur
Less than 5	324540	Banshipur
Less than 5	324543	Katgara
Less than 5	324550	Madpur
Less than 5	324556	Paschim Banpur
Less than 5	324563	Nimdanga
Less than 5	324567	Gobindapur
Less than 5	324569	Banna
Less than 5	324571	Deora
Less than 5	324574	Dakshin Mamudpur
Less than 5	324576	Paschim Gopinathpur
Less than 5	324577	Jamdara
Less than 5	324579	Chaitanya Bati
Less than 5	324584	Jiara
Less than 5	324585	Paschim Narayanpur
Less than 5	324600	Deulpara
Less than 5	324602	Mitrapur
Less than 5	324604	Serpur
Less than 5	324627	Samaspur
Less than 5	324635	Uttar Malikapur
Less than 5	324645	Mahamaya
Less than 5	324648	Belgachhia
Less than 5	324665	Sheapur
Less than 5	324666	Barul
Less than 5	324677	Jhuma
Less than 5	324685	Dulfa
Less than 5	324689	Bathangaria
Less than 5	324691	Bara Khanpur
Less than 5	324705	Radha Ballabhpur
Less than 5	324710	Uttar Mogalpur
Less than 5	324722	Chhota Khanpur

Less than 5	324723	Noapara
Less than 5	324734	Gangarampur
Less than 5	324735	Chelua
Less than 5	324743	Pora Bazar
5 - 10	324551	Sirijpur
5 - 10	324552	Rajipur
5 - 10	324559	Dashghara
5 - 10	324560	Srikrishnapur
5 - 10	324561	Dighir
5 - 10	324564	Shrirampur
5 - 10	324566	Beguna
5 - 10	324568	Dakshin Jagannaathpur
5 - 10	324573	Gopinagar
5 - 10	324582	Kumrul
5 - 10	324583	Dakshin Kotalpur
5 - 10	324586	Chautara
5 - 10	324587	Bishnupur
5 - 10	324591	Chenchua
5 - 10	324593	Chandpur
5 - 10	324595	Sitipalashi
5 - 10	324596	Kankrakuli
5 - 10	324598	Shripatipur
5 - 10	324601	Kabilpur
5 - 10	324605	Balighari
5 - 10	324606	Dakshin Mogalpur
5 - 10	324607	Mandara
5 - 10	324610	Bhandarhati
5 - 10	324621	Dipa
5 - 10	324623	Purba Banpur
5 - 10	324625	Jot Kamal
5 - 10	324629	Dhaniakhali
5 - 10	324631	Ala
5 - 10	324633	Harpur
5 - 10	324634	Simla
5 - 10	324649	Kharu
5 - 10	324654	Faridpur
5 - 10	324694	Balagari
5 - 10	324715	Mreja Nagar
5 - 10	324721	Bahadurpur
5 - 10	324729	Bagnan
5 - 10	324730	Parameswarpur
5 - 10	324737	Dakshin Basudebpur
5 - 10	324744	Nalitajol
11 - 20	324533	Chaughata
11 - 20	324534	Uttar Jagannathpur
11 - 20	324538	Chopa
11 - 20	324539	Baidyapur
11 - 20	324541	Balidanga
11 - 20	324542	Khanpur
11 - 20	324544	Hridayrampur
11 - 20	324545	Raghabindubati
11 - 20	324547	Kashipur
11 - 20	324548	Maharampur
11 - 20	324549	Dakshin Sankarpur
11 - 20	324554	Byaspur
11 - 20	324557	Baharampur

11 - 20	324558	Gangeshnagar
11 - 20	324562	Ballabhipur
11 - 20	324578	Habibpur
11 - 20	324588	Parambua
11 - 20	324589	Nalthoba
11 - 20	324592	Paikpara
11 - 20	324609	Kak Gachhi
11 - 20	324614	Dakshin Fatepur
11 - 20	324622	Kamalpur
11 - 20	324626	Purba Kalikapur
11 - 20	324628	Chapabere
11 - 20	324630	Konan
11 - 20	324637	Chhota Mallikpur
11 - 20	324640	Hatkamalpur
11 - 20	324646	Gete Gari
11 - 20	324650	Rahia
11 - 20	324656	Gurap
11 - 20	324664	Ghoshla
11 - 20	324668	Gopikantapur
11 - 20	324669	Masuria
11 - 20	324679	Kathalgaria
11 - 20	324687	Kansaripur
11 - 20	324688	Cheragram
11 - 20	324701	Deluara
11 - 20	324706	Manikpur
11 - 20	324707	Jot Harananda
11 - 20	324712	Rameswarbati
11 - 20	324720	Belmuri
11 - 20	324739	Nakira Para
11 - 20	324742	Bajitpur
21 - 30	324531	Jerur
21 - 30	324535	Gurbari
21 - 30	324536	Uttar Mamudpur
21 - 30	324537	Mahishgara
21 - 30	324553	Salalpur
21 - 30	324555	Dedhara
21 - 30	324590	Sarampara
21 - 30	324594	Dhamaitikar
21 - 30	324603	Chinagari
21 - 30	324608	Dakshin Abhirampur
21 - 30	324611	Durga Prasad
21 - 30	324612	Paschim Keshabpur
21 - 30	324613	Makhalpur
21 - 30	324615	Jayharipur
21 - 30	324616	Jayrambati
21 - 30	324619	Gotpur
21 - 30	324620	Tegachhi Bhabanipur
21 - 30	324624	Ghana Shyampur
21 - 30	324643	Lokabati
21 - 30	324647	Palasi
21 - 30	324652	Telekona
21 - 30	324653	Birpur
21 - 30	324655	Balidaha
21 - 30	324657	Uttar Kotalpur
21 - 30	324658	Hasampur
21 - 30	324659	Benathali

21 - 30	324660	Uttar Sankarpur
21 - 30	324667	Sonajol
21 - 30	324670	Akabpur
21 - 30	324671	Jolkul
21 - 30	324673	Uttar Abhirampur
21 - 30	324678	Melki Kutubpur
21 - 30	324683	Bhastara
21 - 30	324690	Saturia
21 - 30	324692	Majinan
21 - 30	324695	Gopalpur
21 - 30	324702	Khajurdaha
21 - 30	324704	Kanajuli
21 - 30	324708	Gobarara
21 - 30	324709	Sarbanandapur
21 - 30	324711	Shibai Chandi
21 - 30	324713	Muidipur
21 - 30	324714	Bhagabanpur
21 - 30	324716	Brahmanpara
21 - 30	324717	Talbona
21 - 30	324719	Rudrani
21 - 30	324724	Ramchandrapur
21 - 30	324728	Gauripur
21 - 30	324731	Hariharpur
21 - 30	324740	Joi Mahes
21 - 30	324741	Purbba Keshabpur
31 - 40	324597	Surat Sinpur
31 - 40	324617	Chak Sultan
31 - 40	324618	Hiranya Bati
31 - 40	324632	Jadupur
31 - 40	324639	Pitha
31 - 40	324661	Bara Mallikpur
31 - 40	324662	Satidaha
31 - 40	324663	Purbba Gopinathpur
31 - 40	324672	Basipur
31 - 40	324674	Uttar Fatepur
31 - 40	324675	Bhotar
31 - 40	324680	Uliara
31 - 40	324682	Alipur
31 - 40	324684	Dumro
31 - 40	324698	Purbba Narayanpur
31 - 40	324718	Mallikpur
31 - 40	324726	Akilpur
31 - 40	324727	Kanuibanka
31 - 40	324733	Dhantikari
41 - 50	324546	Hazipur
41 - 50	324599	Kanikar
41 - 50	324638	Galgale
41 - 50	324642	Mukundapur
41 - 50	324693	Heregari
41 - 50	324696	Durgapur
51 - 75	324651	Chak Bibi
51 - 75	324681	Itachona
51 - 75	324703	Shibpur

CD Block : Pandua (0191)

Nil	324769	Panch Gara
Nil	324818	Danpur

Nil	324824	Kantagar
Nil	324834	Mairari
Nil	324837	Kamtai
Nil	324838	Sibpur
Nil	324839	Paikpara
Nil	324850	Saibana
Nil	324864	Itachuna
Nil	324867	Gurjala
Nil	324893	Bejpara
Nil	324897	Dakhin Dashdarun
Less than 5	324771	Sandua
Less than 5	324785	Mahadebpur
Less than 5	324795	Goara
Less than 5	324798	Gangoal
Less than 5	324809	Tarajol
Less than 5	324826	Ayma Nababpur
Less than 5	324828	Narikelsanra
Less than 5	324835	Jayer
Less than 5	324836	Sachitara
Less than 5	324840	Srinagar
Less than 5	324843	Kshirkundi
Less than 5	324845	Kulipukur
Less than 5	324868	Benedanga
Less than 5	324888	Napara
5 - 10	324745	Hazipur
5 - 10	324772	Magura
5 - 10	324787	Tinna
5 - 10	324794	Champahati
5 - 10	324825	Bhuinpara
5 - 10	324830	Digha
5 - 10	324831	Dwarbasini
5 - 10	324841	Belun
5 - 10	324846	Matukpur
5 - 10	324851	Nesraguri
5 - 10	324855	Dhamasin
5 - 10	324856	Rudrashanda
5 - 10	324859	Mahanad Bejpara
5 - 10	324862	Mandaran
5 - 10	324872	Niala
5 - 10	324875	Tanba
5 - 10	324879	Jangalpur
5 - 10	324890	Gazina Daspur
5 - 10	324891	Panch Deuli
11 - 20	324746	Sripur
11 - 20	324750	Berela
11 - 20	324751	Mallikpur
11 - 20	324757	Inchhura
11 - 20	324760	Jamna
11 - 20	324762	Bhuin Mohan
11 - 20	324763	Bainchi
11 - 20	324767	Nial
11 - 20	324775	Shrirambati
11 - 20	324777	Nagar Danga
11 - 20	324778	Somragari
11 - 20	324779	Jamgram
11 - 20	324782	Sarai

11 - 20	324784	Thaipara
11 - 20	324786	Ilampur
11 - 20	324789	Ranagarpatra
11 - 20	324790	Bhitasin
11 - 20	324792	Atti
11 - 20	324793	Simlagar
11 - 20	324800	Talbona
11 - 20	324812	Sialgari
11 - 20	324814	Sonatikri
11 - 20	324815	Sarbamangola
11 - 20	324819	Keshabbati
11 - 20	324827	Prasadpur
11 - 20	324833	Kalyanpur
11 - 20	324852	Kalishanda
11 - 20	324857	Rosna
11 - 20	324861	Chhota Sarasa
11 - 20	324866	Makhaldi
11 - 20	324869	Khanyan
11 - 20	324881	Depara
11 - 20	324886	Anch Gari
11 - 20	324895	Radhanagar
21 - 30	324747	Panpara
21 - 30	324749	Kochmali
21 - 30	324752	Tailkopa
21 - 30	324754	Chetua
21 - 30	324755	Bhonpur
21 - 30	324758	Mulgram
21 - 30	324761	Gahami
21 - 30	324764	Chau Bera
21 - 30	324766	Sargaria
21 - 30	324768	Naopara
21 - 30	324770	Torgram
21 - 30	324776	Kanur
21 - 30	324780	Mandalai
21 - 30	324783	Bhotgram
21 - 30	324791	Chautpur
21 - 30	324796	Uttarkhanda
21 - 30	324799	Ramnagar
21 - 30	324803	Nunia
21 - 30	324806	Paira
21 - 30	324807	Kulupukhuria
21 - 30	324810	Bargram
21 - 30	324811	Bilsara
21 - 30	324813	Haral
21 - 30	324817	Chandpur
21 - 30	324820	Daspur
21 - 30	324821	Aima
21 - 30	324822	Alasin
21 - 30	324823	Gopalnagar
21 - 30	324829	Rameswarpur
21 - 30	324832	Chahaka
21 - 30	324842	Marsit
21 - 30	324844	Bhaira
21 - 30	324847	Daulatpur
21 - 30	324848	Shripala
21 - 30	324849	Bagmaidan

21 - 30	324853	Chandrahati
21 - 30	324858	Dalua Gachhi
21 - 30	324860	Paikara
21 - 30	324870	Mulati
21 - 30	324877	Haridaspur
21 - 30	324878	Chapta
21 - 30	324880	Ilchhoba
21 - 30	324884	Baikunthapur
21 - 30	324885	Asua
21 - 30	324887	Muktikri
21 - 30	324889	Chaklai
21 - 30	324892	Shikhira
31 - 40	324753	Sadhat
31 - 40	324756	Amanmouri
31 - 40	324765	Ballal Dighi
31 - 40	324781	Rukmini
31 - 40	324797	Pontba
31 - 40	324802	China
31 - 40	324805	Hatni
31 - 40	324816	Nandigram
31 - 40	324854	Panchpara
31 - 40	324865	Barasarasa
31 - 40	324873	Berui
31 - 40	324874	Golaguri
31 - 40	324876	Abira
31 - 40	324898	Pakri
41 - 50	324748	Boragari
41 - 50	324759	Piragram
41 - 50	324774	Panpa
41 - 50	324801	Atkula
41 - 50	324808	Dantsar
41 - 50	324863	Sankpur
41 - 50	324883	Balarampur
41 - 50	324896	Shibrai
51 - 75	324773	Gutra
51 - 75	324804	Basudebpur
51 - 75	324871	Shyam Sundarpur
51 - 75	324882	Acharpara
76 and above	324894	Uttar Dashdarun

CD Block : Balagarh (0192)

Nil	324910	Guptipara Char
Nil	324911	Chhera Char Krishnabati
Nil	324915	Rampur
Nil	324917	Char Sundalpur
Nil	324918	Abdulpur
Nil	324919	Paigachhi
Nil	324935	Jasra
Nil	324944	Muragari
Nil	324963	Naopara
Nil	324971	Babla
Nil	324994	Bhelurgari
Nil	324999	Patuli
Nil	325001	Bhabanipur
Nil	325003	Arazi Bhabanipur
Nil	325027	Naosarai
Nil	325029	Rajballabhpur

Nil	325033	Durllabhpur
Less than 5	324904	Sultanpur
Less than 5	324905	Fatepur
Less than 5	324906	Aida Kismat
Less than 5	324907	Arazi Guptipara
Less than 5	324908	Krishnabati
Less than 5	324909	Guptipara
Less than 5	324912	Nutan Char Krishnabati
Less than 5	324913	Sabek Char Krishnabati
Less than 5	324914	Char Rampur
Less than 5	324920	Kamar Danga
Less than 5	324921	Digra
Less than 5	324937	Somra
Less than 5	324956	Salarpur
Less than 5	324957	Gaipara
Less than 5	324961	Benepukur
Less than 5	324965	Dahartiornai
Less than 5	324967	Sarenda
Less than 5	324980	Chandi Gachha
Less than 5	324981	Baga
Less than 5	324986	Pratappur
Less than 5	324988	Ahmadpur
Less than 5	324993	Kanpara
Less than 5	324996	Sukharia
Less than 5	325002	Bhabanipur Char
Less than 5	325004	Balagarh
Less than 5	325005	Tamlipara
Less than 5	325006	Kaliagar
Less than 5	325007	Hasimpur
Less than 5	325008	Uttar Gopalpur
Less than 5	325009	Paranpur
Less than 5	325011	Rukespur
Less than 5	325012	Baneswarpur
Less than 5	325015	Sija
Less than 5	325020	Aschitpur
Less than 5	325025	Dakshin Gopalpur
Less than 5	325026	Serpur
Less than 5	325028	Ramnagar
5 - 10	324928	Bara Nekua
5 - 10	324933	Tildanga
5 - 10	324939	Masara
5 - 10	324945	Rajaipur
5 - 10	324953	Karinya
5 - 10	324958	Jagulia
5 - 10	324979	Sadhu Bangali
5 - 10	324995	Kolara
5 - 10	324997	Chandra
5 - 10	325016	Kamalpur
5 - 10	325021	Dumurdahadham
5 - 10	325024	Nityanandapur
5 - 10	325031	Gournagar
5 - 10	325032	Raninagar
11 - 20	324924	Ilampur
11 - 20	324925	Ichhapura
11 - 20	324926	Bakulia
11 - 20	324934	Nata Gari

11 - 20	324936	Bankipur
11 - 20	324940	Tiornai
11 - 20	324941	Inchhura
11 - 20	324955	Kalyanshri
11 - 20	324962	Dahia
11 - 20	324969	Beleswar
11 - 20	324970	Ektarpur
11 - 20	324976	Malancha
11 - 20	324977	Bhalki
11 - 20	324978	Itagar
11 - 20	324982	Dhak Chhara
11 - 20	324987	Barail
11 - 20	324989	Asanpur
11 - 20	324990	Panchpara
11 - 20	324998	Mundukhola
11 - 20	325000	Baruipara
11 - 20	325013	Moktarpur
11 - 20	325014	Khamargachhi
11 - 20	325017	Gournai
11 - 20	325019	Dadpur
11 - 20	325023	Naricha
21 - 30	324903	Char Sultanpur
21 - 30	324922	Mura Gachha
21 - 30	324930	Joi Narayan
21 - 30	324931	Gopalbati
21 - 30	324938	Baligari
21 - 30	324942	Debipur
21 - 30	324943	Belgachhi
21 - 30	324950	Dhopapara
21 - 30	324952	Demar Gachha
21 - 30	324968	Dwarpara
21 - 30	324973	Kamarpara
21 - 30	324975	Kulgachhi
21 - 30	324991	Kabura
21 - 30	325018	Arazi Aschitpur
31 - 40	324923	Saira
31 - 40	324927	Chhota Nekua
31 - 40	324929	Alisa Garia
31 - 40	324932	Khetpur
31 - 40	324949	Kuliapara
31 - 40	324960	Hamjampur
31 - 40	324964	Musuria
31 - 40	324972	Sargaria
31 - 40	324974	Mahipalpur
31 - 40	324983	Basna
31 - 40	324985	Basantapur
31 - 40	324992	Baksagari
31 - 40	325010	Hatikanda
41 - 50	324946	Chandpur
41 - 50	324948	Basuki
41 - 50	324951	Matukpur
41 - 50	324954	Batna
41 - 50	324959	Mamudpur
41 - 50	325022	Simulia
51 - 75	324947	Gangadharpur
51 - 75	324966	Majidia

76 and above	324984	Telini Para
CD Block : Chinsurah - Magra (0193)		
Nil	325051	Mamudpur
Nil	325053	Rajarambati
Nil	325056	Hediapota
Nil	325062	Jatrasudi
Nil	325063	Banpara
Nil	325064	Gaharpur
Nil	325065	Uttar Hazipur
Nil	325071	Dakshin Hazipur
Nil	325078	Iswarbaha
Nil	325081	Balagarh (P)
Nil	325089	Khamarpara
Nil	325090	Charkona
Less than 5	325054	Naksa
Less than 5	325057	Purushottampur
Less than 5	325059	Dadpur
Less than 5	325060	Demra
Less than 5	325061	Refaitpur
Less than 5	325067	Gajaghanta
Less than 5	325068	Minajpur
Less than 5	325069	Dingalhat
Less than 5	325070	Saptagram
Less than 5	325072	Chhota Khejuria
Less than 5	325073	Tegharia
Less than 5	325076	Bansberia (P)
Less than 5	325079	Debanandapur
Less than 5	325080	Kazidanga
Less than 5	325082	Kapasdanga (P)
Less than 5	325083	Narayanpur (P)
Less than 5	325084	Kanagar
Less than 5	325086	Benabharui
Less than 5	325087	Chinchurah (P)
Less than 5	325088	Uttar Chandannagar (P)
5 - 10	325052	Kabirhati
5 - 10	325055	Bharatpur
5 - 10	325058	Joypur
5 - 10	325066	Benipur
5 - 10	325074	Trish Bigha
5 - 10	325077	Krishnapur Chandanpur
5 - 10	325085	Akna
11 - 20	325044	Chanparai
11 - 20	325046	Bagri
11 - 20	325047	Dahar Chaklai
11 - 20	325075	Namajghar
21 - 30	325039	Hoera
21 - 30	325040	Madhupur
21 - 30	325042	Taragun
21 - 30	325043	Fatepur
21 - 30	325045	Asfal
21 - 30	325050	Digsui
31 - 40	325041	Talandu
31 - 40	325049	Raypur
51 - 75	325048	Gannegar
CD Block : Polba - Dadpur (0194)		
Nil	325107	Karichar Bheri

Nil	325112	Purbba Jalarbheri
Nil	325127	Paranchapur
Nil	325132	Sitala
Nil	325133	Meghsar
Nil	325134	Nagarpara
Nil	325136	Balichara
Nil	325138	Kasemaligar
Nil	325142	Malipara
Nil	325144	Sultangachha
Nil	325146	Kapashtikri
Nil	325151	Sonatikri
Nil	325167	Atpukur
Nil	325168	Bhoagachhi
Nil	325174	Kedarnagar
Nil	325177	Araji Jotchandi
Nil	325192	Binodpur
Nil	325193	Nezampur
Nil	325195	Bahir Ranagachha
Nil	325211	Haur
Nil	325217	Dighagari
Nil	325223	Nabagram
Nil	325234	Dhemua
Nil	325235	Alipur
Nil	325238	Aima
Nil	325259	Nabasan
Nil	325269	Daulatpur
Nil	325272	Musar
Nil	325274	Dakshin Babnan
Nil	325275	Komdhara
Nil	325277	Khurigachhi
Nil	325279	Payan
Nil	325287	Derui
Nil	325289	Hadilpur
Less than 5	325108	Ugly
Less than 5	325111	Ranir Bheri
Less than 5	325114	Banseye
Less than 5	325123	Khatni
Less than 5	325141	Basudebbati
Less than 5	325143	Ekbapur
Less than 5	325145	Khein
Less than 5	325149	Gopalnagar
Less than 5	325150	Manipur
Less than 5	325154	Prasadpur
Less than 5	325169	Shibrampur
Less than 5	325180	Chautara
Less than 5	325186	Maheshpur
Less than 5	325188	Sugandha
Less than 5	325191	Jadabpur
Less than 5	325194	Ranagachha
Less than 5	325200	Bhushnara
Less than 5	325201	Amdabad
Less than 5	325202	Sankarbati
Less than 5	325205	Amra
Less than 5	325207	Maura
Less than 5	325212	Dampur
Less than 5	325215	Kunchpala

Less than 5	325224	Durgadaspur
Less than 5	325225	Kantul
Less than 5	325240	Sekendarpur
Less than 5	325241	Kharsat
Less than 5	325243	Banshdarun
Less than 5	325248	Tamila
Less than 5	325260	Kadipara
Less than 5	325262	Amria
Less than 5	325270	Sarap
Less than 5	325276	Bilatpur
Less than 5	325278	Ayma Haripur
Less than 5	325280	Haripur
Less than 5	325283	Badinan
Less than 5	325284	Basta
Less than 5	325300	Bhushali
5 - 10	325109	Dubir Bheri
5 - 10	325120	Sudarsan
5 - 10	325125	Jatarpur
5 - 10	325128	Ramnathpur
5 - 10	325130	Kagjipara
5 - 10	325131	Dakshinpara
5 - 10	325148	Meria
5 - 10	325152	Akna
5 - 10	325156	Hosenabad
5 - 10	325160	Barakpur Naopara
5 - 10	325161	Kalora
5 - 10	325164	Rajhat
5 - 10	325165	Baral Malimpur
5 - 10	325166	Bhatua
5 - 10	325173	Amnan
5 - 10	325176	Ramnagar
5 - 10	325183	Purushattombati
5 - 10	325190	Narayanpara
5 - 10	325199	Jarura
5 - 10	325206	Kamrai
5 - 10	325213	Nagpal
5 - 10	325218	Damurpur
5 - 10	325222	Jagannathpur
5 - 10	325233	Paschim Sikta
5 - 10	325236	Hasnan
5 - 10	325242	Rasulpur
5 - 10	325254	Badishta
5 - 10	325261	Uttarbabnan
5 - 10	325263	Mahishdanga
5 - 10	325286	Harit
5 - 10	325293	Mirkhila
5 - 10	325295	Keshabpur
5 - 10	325298	Goswami Malipara
11 - 20	325113	Dakatiar Bheri
11 - 20	325115	Paunan
11 - 20	325116	Polba
11 - 20	325119	Patna Bhairabpur
11 - 20	325121	Gaula
11 - 20	325124	Mirzzapur
11 - 20	325129	Kotalpara
11 - 20	325135	Harmala

11 - 20	325137	Uttar Dadpur
11 - 20	325140	Radhanagar
11 - 20	325153	Dalimba
11 - 20	325162	Panchrakhi
11 - 20	325175	Kashwara
11 - 20	325178	Barun Napara
11 - 20	325181	Ampala
11 - 20	325184	Amarpur
11 - 20	325185	Jagannathbati
11 - 20	325187	Kamdebpur
11 - 20	325189	Patul
11 - 20	325198	Erenga
11 - 20	325204	Goai
11 - 20	325210	Hamidpur
11 - 20	325216	Satithan
11 - 20	325219	Dighanswar
11 - 20	325220	Puinan
11 - 20	325226	Anantapur
11 - 20	325227	Krishnapur
11 - 20	325232	Makhalpur
11 - 20	325244	Bhabanipur
11 - 20	325250	Purat
11 - 20	325251	Barasara
11 - 20	325252	Ghatampur
11 - 20	325253	Kankuria
11 - 20	325256	Jhauband
11 - 20	325257	Ganeshpur
11 - 20	325264	Gobindapur
11 - 20	325267	Mulgram
11 - 20	325268	Beta
11 - 20	325282	Chanda
11 - 20	325288	Ichhpur
11 - 20	325291	Talchinan-Sanihati
11 - 20	325292	Popai
11 - 20	325294	Aima Samsara
11 - 20	325296	Chaupala
11 - 20	325297	Dhanijpur
21 - 30	325110	Maheswarbati
21 - 30	325117	Sangrampur
21 - 30	325155	Milichita
21 - 30	325157	Dhuliara
21 - 30	325179	Bhaturia
21 - 30	325182	Gotu
21 - 30	325209	Hanral
21 - 30	325214	Purbasikta
21 - 30	325229	Samsara
21 - 30	325230	Berabari
21 - 30	325239	Kantagare
21 - 30	325246	Dakshin Dadpur
21 - 30	325255	Ishta
21 - 30	325258	Ati
21 - 30	325266	Gunpala
21 - 30	325281	Panjipukur
21 - 30	325290	Bali Kukhari
21 - 30	325299	Dantra
31 - 40	325122	Goaljor

31 - 40	325126	Saranpur
31 - 40	325139	Birpala
31 - 40	325159	Tarabihari
31 - 40	325171	Ochai
31 - 40	325196	Dogachhia
31 - 40	325197	Pairadanga
31 - 40	325208	Sarkhola
31 - 40	325221	Mogalpur
31 - 40	325231	Kagnan
31 - 40	325245	Khidirpur
31 - 40	325247	Maheshwarpur
31 - 40	325249	Goe
31 - 40	325265	Danerpur
31 - 40	325273	Paschim Narayanpara
31 - 40	325285	Kharari
41 - 50	325118	Kusundipara
41 - 50	325158	Jhanpa
41 - 50	325163	Nandipur
41 - 50	325170	Belgare
41 - 50	325172	Soa
41 - 50	325203	Bakkeshwar
41 - 50	325228	Shrirampur
41 - 50	325237	Hodla
76 and above	325271	Nonadanga

CD Block : Haripal (0195)

Nil	325329	Nao Para
Nil	325332	Sirazpur
Nil	325333	Shrirampur
Nil	325335	Maheshwarpur
Nil	325336	Bhupatipur
Nil	325337	Sahara
Nil	325353	Chak Ananta
Nil	325361	Paharpur
Nil	325377	Ghatra
Nil	325384	Jinpur
Nil	325391	Mirzzapur
Nil	325397	Harat
Nil	325399	Dogeria
Nil	325400	Kangai
Nil	325401	Chapsara
Nil	325402	Bakula
Nil	325403	Mahisatikri
Nil	325406	Madanmohonpur
Nil	325408	Bade Digaria
Nil	325415	Parjana
Nil	325416	Kinkarkati
Nil	325422	Hamir Gachhi
Nil	325424	Santipur
Nil	325425	Dakshin Ramchandrapur
Nil	325426	Abhirampur
Nil	325432	Jot Radhaballabh
Nil	325433	Prasadpur
Nil	325434	Kamalpur
Nil	325436	Alampur
Nil	325440	Gushkara
Nil	325441	Durgapur

Nil	325442	Krishnabati
Nil	325446	Nalikul
Nil	325448	Bijaypur
Nil	325451	Dangamaheshpur
Less than 5	325301	Sultanpur
Less than 5	325306	Shibrampur
Less than 5	325308	Naya Nagar
Less than 5	325315	Chautara
Less than 5	325318	Jigra
Less than 5	325324	Sundarpur
Less than 5	325334	Joyrampur
Less than 5	325349	Paschim Mallikpur
Less than 5	325352	Krishnapur
Less than 5	325354	Raghunathpur
Less than 5	325355	Krishna Ballabhbat
Less than 5	325356	Kulubati Bhagabatipur
Less than 5	325359	Dignagar
Less than 5	325360	Sipai Gachhi
Less than 5	325368	Haripal
Less than 5	325369	Chandi Nagar
Less than 5	325370	Raghubati
Less than 5	325371	Aminpur
Less than 5	325372	Khamar Chandi
Less than 5	325373	Gopinagar
Less than 5	325375	Brahmanpara
Less than 5	325376	Jamai Bati
Less than 5	325378	Rajaballabhbat
Less than 5	325379	Mannapara
Less than 5	325383	Jejur
Less than 5	325385	Kalachhara
Less than 5	325386	Meshera
Less than 5	325390	Khanakhanpur
Less than 5	325396	Porra
Less than 5	325404	Aimachapsara
Less than 5	325407	Lakshmanpur
Less than 5	325409	Dank
Less than 5	325410	Baje Ichhlampur
Less than 5	325411	Dilalpur
Less than 5	325414	Ichhlampur
Less than 5	325417	Purbba Gopinathpur
Less than 5	325418	Hasimpur
Less than 5	325419	Jadabbati
Less than 5	325420	Dakshinkul
Less than 5	325423	Malia
Less than 5	325428	Panrra
Less than 5	325429	Anantapur
Less than 5	325430	Purbba Mallikpur
Less than 5	325431	Ilipur
Less than 5	325435	Kulpai
Less than 5	325438	Jhinka
Less than 5	325439	Mirerchak
Less than 5	325443	Gazipur
Less than 5	325444	Sahapur
Less than 5	325445	Nawapara
Less than 5	325447	Enayetpur
Less than 5	325449	Dhanyahana

Less than 5	325452	Shripatipur
5 - 10	325307	Alipur
5 - 10	325309	Manirampur
5 - 10	325310	Satghari
5 - 10	325313	Baladbandha
5 - 10	325314	Basudebpur
5 - 10	325316	Kaikala
5 - 10	325317	Ichapur
5 - 10	325319	Bahir Khanda
5 - 10	325338	Gopal Prosad
5 - 10	325339	Taldaha
5 - 10	325344	Chandbati
5 - 10	325345	Dwarhatta
5 - 10	325346	Parbbatipur
5 - 10	325351	Baramba
5 - 10	325357	Khejuria
5 - 10	325363	Chaitanyapur
5 - 10	325366	Paschim Joykrishnapur
5 - 10	325380	Purbba Narayanpur
5 - 10	325389	Lalpur
5 - 10	325393	Bamanjol
5 - 10	325394	Faridpur
5 - 10	325395	Chandanpur
5 - 10	325412	Kasimerpur
5 - 10	325413	Bandipur
5 - 10	325421	Baganbati
5 - 10	325450	Biprapur
11 - 20	325302	Ajodhya Kasipur
11 - 20	325303	Harishpur
11 - 20	325304	Balia
11 - 20	325305	Sonatikri
11 - 20	325312	Panischeola
11 - 20	325320	Dulla
11 - 20	325323	Chak Dumur
11 - 20	325325	Mora
11 - 20	325326	Sodpur
11 - 20	325328	Paschim Gopinathpur
11 - 20	325331	Basuri
11 - 20	325341	Dipa
11 - 20	325343	Dipagaja
11 - 20	325350	Kanakpur
11 - 20	325358	Bhurisit Khejuria
11 - 20	325362	Gosha
11 - 20	325364	Gabati
11 - 20	325365	Radha Krisnapur
11 - 20	325367	Chak Chandinagar
11 - 20	325374	Hara
11 - 20	325388	Chitrashali
11 - 20	325392	Gaja
11 - 20	325427	Musapur
21 - 30	325322	Tajpur
21 - 30	325327	Panchgachhia
21 - 30	325330	Bharamallabhpur
21 - 30	325342	Dalapatipur
21 - 30	325347	Jagajibanpur
21 - 30	325348	Kamrajpur

21 - 30	325381	Kankrajol
21 - 30	325382	Amgachhi
21 - 30	325387	Ankapara
21 - 30	325398	Kumragari
21 - 30	325405	Uttar Ramchandrapur
31 - 40	325311	Bhagabatipur
31 - 40	325340	Kamdebpur
31 - 40	325437	Purba Jaykrishnapur
41 - 50	325321	Paschim Narayanpur

CD Block : Singur (0196)

Nil	325455	Chak.Kalikabari
Nil	325456	Jampukur
Nil	325458	Khagragachhi
Nil	325460	Sinhal Patan
Nil	325465	Khaser Bheri
Nil	325466	Baje Melia
Nil	325475	Bhartar Chak
Nil	325477	Baijala
Nil	325482	Khoshalpur
Nil	325487	Chhutipur
Nil	325488	Taherpur
Nil	325489	Chhota.Gobra
Nil	325490	Khan.Pukuria
Nil	325491	Kaipukuria
Nil	325493	Subhipur
Nil	325495	Hakimpur
Nil	325508	Milki
Nil	325509	Satgara
Nil	325510	Santoshbati
Nil	325512	Burigaon
Nil	325514	Shibrambati
Nil	325515	Madhubati
Nil	325516	Srirampur
Nil	325517	Rajarambati
Nil	325518	Lakshmanpur
Nil	325519	Simulpukur
Nil	325522	Bisweswarbati
Nil	325523	Dighaldanga
Nil	325524	Srirampur Beraberi
Nil	325525	Biramnagar
Nil	325526	Mamudpur
Nil	325528	Ghanashyampur
Nil	325529	Telipukur
Nil	325531	Paltagar
Nil	325533	Rostampur
Nil	325534	Rasulpur
Nil	325535	Dansi
Nil	325536	Gomutia
Nil	325538	Diara
Nil	325539	Gobindapur
Nil	325541	Ramchandrapur
Nil	325542	Mahammadpur
Nil	325544	Pahlanpur
Nil	325546	Baharampur
Nil	325547	Nezampur
Nil	325552	Patul.Raghabpur

Nil	325553	Ghosha
Less than 5	325457	Madhusudanpur
Less than 5	325459	Beraberi
Less than 5	325461	Payraura
Less than 5	325462	Baburbheri
Less than 5	325464	Sinher Bheri
Less than 5	325467	Gopalnagar
Less than 5	325468	Khordaapurbapur
Less than 5	325469	Chak.Gobinda
Less than 5	325470	Gandarpukur
Less than 5	325471	Paunan
Less than 5	325472	Dewan Bheri
Less than 5	325473	Belegkata
Less than 5	325476	Bainchipota
Less than 5	325478	Rajar Bathan
Less than 5	325479	Dhopaghata
Less than 5	325480	Kaliara
Less than 5	325481	Balitipa
Less than 5	325484	Bagdanga
Less than 5	325485	Balarampur
Less than 5	325486	Laskarpur
Less than 5	325492	Anandanagar
Less than 5	325494	Nanda
Less than 5	325496	Benipur
Less than 5	325497	Atisara
Less than 5	325498	Bhandardaha
Less than 5	325499	Athalia
Less than 5	325500	Jamirberia
Less than 5	325501	Purushottampur
Less than 5	325502	Mallikpur
Less than 5	325503	Daluigachha
Less than 5	325504	Kamar Kundu
Less than 5	325505	Madhya Hijli
Less than 5	325507	Mostafapur
Less than 5	325511	Baje Dhanyahana
Less than 5	325513	Mirzapur-Bakipur
Less than 5	325520	Basubati
Less than 5	325527	Raghunathpur
Less than 5	325530	Ajabnagar
Less than 5	325532	Ramnagar
Less than 5	325537	Chhinamor
Less than 5	325540	Mollasimla
Less than 5	325543	Haripur
Less than 5	325545	Bara Kamalapur
Less than 5	325549	Dhitara
Less than 5	325550	Bighati
Less than 5	325551	Palara
Less than 5	325554	Gourangapur
5 - 10	325483	Noapara
5 - 10	325506	Bhola
11 - 20	325474	Kirtinagar
51 - 75	325548	Jhakari

CD Block : Serampur Uttarpara (0197)

Nil	325561	Chapsara
Nil	325562	Uttar Rajyadharpur
Nil	325566	Ghoramara (P)

Nil	325570	Bangihati
Nil	325573	Bhadua
Nil	325574	Mirpur
Less than 5	325563	Piarapur (P)
Less than 5	325567	Pandit Satghara
Less than 5	325568	Simla
Less than 5	325569	Madpur
Less than 5	325571	Basipota
Less than 5	325572	Mollarber
Less than 5	325575	Jagannathpur

CD Block : Chanditala - I (0198)

Nil	325585	Sandhipur
Nil	325588	Kalyanbati
Nil	325589	Banipur
Nil	325590	Gopalpur
Nil	325591	Krishnanagar
Nil	325592	Chhunche
Nil	325593	Aushbati
Nil	325594	Madhupur
Nil	325595	Raghunathpur
Nil	325597	Paschim Tajpur
Nil	325599	Banamalipur
Nil	325600	Pakur
Nil	325601	Mukundapur
Nil	325602	Jiara
Nil	325603	Bandpur
Nil	325604	Sadpur
Nil	325605	Akuni
Nil	325606	Shyamsundarpur
Nil	325608	Dudhkanra
Nil	325610	Bara Choughara
Nil	325612	Chota Choughara
Nil	325615	Chak Bangla
Nil	325621	Mamudpur
Nil	325622	Ban Panchbere
Nil	325623	Kanaidanga
Nil	325624	Singjor
Nil	325625	Alipur
Nil	325626	Metekhal
Nil	325628	Jalamadul
Nil	325629	Krishnarampur
Nil	325630	Bankrishnapur
Nil	325631	Malipukur
Less than 5	325586	Chak Tajpur
Less than 5	325587	Patul
Less than 5	325596	Sehakhala
Less than 5	325598	Azabnagar
Less than 5	325607	Aniya
Less than 5	325609	Jagmohanpur
Less than 5	325611	Ganeshpur
Less than 5	325613	Haripur
Less than 5	325614	Baghati
Less than 5	325616	Radhaballabhpur
Less than 5	325617	Bade Sola
Less than 5	325618	Ichhapasar
Less than 5	325619	Anantarampur

Less than 5	325620	Dudhkomra
Less than 5	325627	Bhadua
CD Block : Chanditala - II (0199)		
Nil	325641	Gokulpur
Nil	325642	Thero
Nil	325643	Bamandanga
Nil	325645	Benipur
Nil	325646	Jagannathbati
Nil	325647	Sanka
Nil	325648	Okardaha
Nil	325649	Sahana
Nil	325651	Duttapur
Nil	325653	Adan
Nil	325657	Makhalpara
Nil	325658	Khanpur
Nil	325659	Eklakhi
Less than 5	325644	Kalachhara
Less than 5	325650	Madhabpur
Less than 5	325652	Khoragari
Less than 5	325654	Bankagachha
Less than 5	325655	Danpatipur
Less than 5	325656	Chanditala
Less than 5	325660	Beledanga
CD Block : Jangipara (0200)		
Nil	325678	Mukundapur
Nil	325680	Jhanda
Nil	325681	Gultia
Nil	325683	Mirpur
Nil	325686	Lohagachhi
Nil	325687	Ranibazar
Nil	325689	Arabindapur
Nil	325692	Chaiman Chak
Nil	325696	Jabni
Nil	325698	Hariharpur
Nil	325703	Dakshin Dogachhia
Nil	325712	Ilampur
Nil	325713	Bilaspur
Nil	325714	Khanda Kshetra
Nil	325715	Senpur
Nil	325717	Bira Chak
Nil	325729	Mathurabati
Nil	325743	Raipur
Nil	325751	Ichhabati
Nil	325758	Chandrahati
Nil	325764	Shrihatta
Nil	325774	Purbba Durgapur
Nil	325775	Gopalnagar
Nil	325780	Toralpur
Nil	325781	Rajibpur
Nil	325783	Belpara
Nil	325789	Basantapur
Nil	325790	Mohanpur
Nil	325791	Mahestikuri
Less than 5	325676	Shib Chak
Less than 5	325677	Morhal
Less than 5	325679	Kuliara

Less than 5	325682	Gopalpur
Less than 5	325685	Bilara
Less than 5	325690	Tarajol
Less than 5	325691	Binodhati
Less than 5	325694	Tripan
Less than 5	325695	Nabagram
Less than 5	325697	Rahimpur
Less than 5	325700	Rasidpur
Less than 5	325701	Singti
Less than 5	325702	Guti Atra
Less than 5	325704	Dogachhia
Less than 5	325706	Radhaballabhpur
Less than 5	325707	Chandanpur
Less than 5	325708	Baidyagari
Less than 5	325710	Budul Badul Hati
Less than 5	325711	Bhandarhati
Less than 5	325716	Pashpur
Less than 5	325718	Ranjapur
Less than 5	325720	Dakshin Dilakash
Less than 5	325721	Mandaran Dilakash
Less than 5	325725	Paschim Gobindapur
Less than 5	325726	Nikash
Less than 5	325727	Borhal
Less than 5	325728	Satghara
Less than 5	325730	Krishnanagar
Less than 5	325733	Harirampur
Less than 5	325734	Kotalpur
Less than 5	325739	Madhabpur
Less than 5	325741	Jangipara
Less than 5	325745	Tara
Less than 5	325746	Atpur
Less than 5	325748	Kumarbazar
Less than 5	325752	Bishnupur
Less than 5	325760	Santanpur
Less than 5	325762	Majurkha
Less than 5	325765	Somnagar
Less than 5	325766	Krishnapur
Less than 5	325769	Bakcha
Less than 5	325770	Kashipur
Less than 5	325772	Hazipur
Less than 5	325776	Furfura
Less than 5	325777	Hosenpur
Less than 5	325778	Dakshindihi
Less than 5	325779	Rampara
Less than 5	325782	Chak Barada
Less than 5	325792	Chechua Dingalhati
Less than 5	325793	Kaparpur
Less than 5	325794	Kamdebpur
Less than 5	325795	Ganeshbati
Less than 5	325797	Mandalika
Less than 5	325801	Sonamaguri
Less than 5	325802	Seoraberia
Less than 5	325803	Lakshmanpur
5 - 10	325684	Rajhati
5 - 10	325688	Anarbati
5 - 10	325699	Soari

5 - 10	325732	Chakpur
5 - 10	325736	Purbba Gobindapur
5 - 10	325740	Beli
5 - 10	325742	Ajodhya
5 - 10	325747	Palgachha
5 - 10	325750	Chandinagar
5 - 10	325754	Neramadhabpur
5 - 10	325759	Radhanagar
5 - 10	325771	Ramchandrapur
5 - 10	325788	Santoshpur
5 - 10	325798	Dhitpur
5 - 10	325799	Panchberia
5 - 10	325800	Kodalipoa
11 - 20	325705	Akuti
11 - 20	325719	Gabtala
11 - 20	325722	Khurigachhi
11 - 20	325723	Kulakash
11 - 20	325731	Mohanbati
11 - 20	325735	Prasdupur
11 - 20	325737	Jagannathpur
11 - 20	325744	Bamnagar
11 - 20	325756	Ghanashyampur
11 - 20	325757	Jagalgari
11 - 20	325761	Bhurkul
11 - 20	325763	Maheshpur
11 - 20	325767	Nilarpur
11 - 20	325773	Bhimpur
11 - 20	325784	Ramnagar
11 - 20	325796	Baganda
21 - 30	325709	Paschim Durgapur
21 - 30	325738	Shirirampur
21 - 30	325753	Masinan
21 - 30	325768	Chaurpur
21 - 30	325785	Amarpur
21 - 30	325786	Kanaipur
21 - 30	325787	Hijali
31 - 40	325693	Dakshin Gultia
31 - 40	325724	Kandar Panagar
31 - 40	325755	Rasipur
41 - 50	325749	Dharmmapur

CD Block : Khanakul - I (0201)

Nil	325805	Kishorpur
Nil	325806	Chuadanga
Nil	325807	Niranjanbati
Nil	325808	Bamankhana
Nil	325809	Bandipur
Nil	325810	Ichhapur
Nil	325811	Mayal
Nil	325812	Gujrat
Nil	325813	Madanbati
Nil	325814	Mahishgot
Nil	325816	Gangpur
Nil	325817	Pilkhan
Nil	325818	Ghoshpur
Nil	325820	Madhabkundu
Nil	325821	Paschim Thakurani Chak

Nil	325822	Purbba Thakurani Chak
Nil	325823	Sankarpur
Nil	325825	Kanchra
Nil	325826	Mainan
Nil	325829	Shulut
Nil	325831	Sapath
Nil	325832	Radhaballabhpur
Nil	325833	Ganesh Bazar
Nil	325834	Chak Bhedua
Nil	325835	Saibona
Nil	325836	Gauran Mandaran
Nil	325837	Gauran
Nil	325838	Kalimba
Nil	325839	Raghunathpur
Nil	325842	Gopalnagar
Nil	325848	Ubidpur
Nil	325850	Dainan Anantanagar
Nil	325852	Jayananda Golanandapur
Nil	325853	Kamdebpur
Nil	325855	Udaypur
Nil	325856	Jayram Chak
Nil	325857	Lausar
Nil	325858	Kedarpur
Nil	325860	Dhamla
Nil	325861	Sonatikri
Nil	325864	Gaurangapur
Nil	325865	Shrirampur
Nil	325869	Gobindapur
Nil	325874	Majpur
Nil	325875	Udna
Nil	325876	Pantahari
Nil	325878	Daspur
Nil	325880	Kanakpur
Nil	325881	Kurkuri
Nil	325882	Durgapur
Nil	325883	Jagannathpur
Nil	325884	Amarpur
Nil	325885	Jakri
Nil	325886	Arunda
Nil	325887	Chhatrashali
Nil	325888	Garbere
Nil	325890	Dhara Shimul
Nil	325891	Chabbishpur
Nil	325892	Par Chabbishpur
Nil	325893	Sola Asta
Nil	325894	Sarda
Nil	325895	Chak Jalkar
Nil	325896	Kabilpur
Nil	325897	Uttar Sudam Chak
Nil	325898	Jugikundu
Less than 5	325815	Ghashua
Less than 5	325819	Paschim Ghoshpur
Less than 5	325824	Duadanda
Less than 5	325827	Dharmmapur
Less than 5	325828	Pol
Less than 5	325830	Patul

Less than 5	325841	Krishnanagar
Less than 5	325843	Sahanpur
Less than 5	325844	Noada Narayanpur
Less than 5	325846	Ramnagar
Less than 5	325847	Ghagarpur
Less than 5	325849	Khanakul
Less than 5	325851	Nabasan
Less than 5	325854	Chakrapur
Less than 5	325862	Paschim Radhanagar
Less than 5	325863	Senpur
Less than 5	325866	Kaiba
Less than 5	325868	Sekendarpur
Less than 5	325870	Khamargor
Less than 5	325871	Maikhanda
Less than 5	325872	Helan
Less than 5	325873	Tantisal
Less than 5	325877	Balipur
Less than 5	325879	Purbba Radhanagar
Less than 5	325889	Bandhaipur
5 - 10	325840	Langulpara
5 - 10	325845	Birlok
5 - 10	325867	Atghara

CD Block : Khanakul - II (0202)

Nil	325900	Khantara
Nil	325901	Hirapur
Nil	325903	Ramchandrapur
Nil	325904	Kaknan
Nil	325906	Ghoradaha
Nil	325908	Bar Nandanpur
Nil	325909	Radhakrishnapur
Nil	325912	Banhijli
Nil	325913	Chand Kundu
Nil	325914	Dhaldanga
Nil	325915	Marakhana
Nil	325916	Manikdwip
Nil	325917	Joariachak
Nil	325918	Mahishnala Damkunda
Nil	325919	Hayatpur
Nil	325920	Bhairabpur
Nil	325921	Par Kalahar
Nil	325923	Mansuka
Nil	325924	Kamdeb Chak
Nil	325925	Sasapota
Nil	325926	Hanua
Nil	325927	Dakshin Sudam Chak
Nil	325928	Harish Chak
Nil	325929	Sabalsinghapur
Nil	325930	Mamakpur
Nil	325933	Tetulia
Nil	325934	Routkhana
Nil	325935	Jayrampur
Nil	325936	Naopara
Nil	325938	Ketedal
Nil	325939	Chinra
Nil	325940	Baligari
Nil	325941	Ganeshpur

Nil	325942	Natibpur
Nil	325943	Balpai
Nil	325944	Daulat Chak
Nil	325945	Khunechak
Nil	325946	Narendrapur
Nil	325947	Palashpai
Nil	325948	Chanpanagari
Nil	325949	Mostafapur
Nil	325950	Chak Magri
Nil	325951	Katashia
Less than 5	325899	Kumarhat
Less than 5	325902	Kushali
Less than 5	325905	Dhanyaghari
Less than 5	325907	Jagatpur
Less than 5	325910	Madhyarang
Less than 5	325911	Nandanpur
Less than 5	325931	Rajhati
Less than 5	325932	Senhat
Less than 5	325937	Ranjitbati

Section II – Town Directory

Statement – I
Status and Growth History

Sr. No.	Class, Name and Civic Status of Town	Location Code No.	Name of Taluk/ Tahsil/ Police Station/Islands etc.	Name of C.D. Block	Area (sq. Km.)	Number of households including houseless households (2011 Census)	Scheduled Castes Population (2011 Census)	Scheduled Tribes Population (2011 Census)
1	2	3	4	5	6	7	8	9
1	V, Batika (CT)	1933802344324899	Pandua	Pandua	2.285424	2178	2336	165
2	III, Pandua (CT)	1933802344324900	Pandua	Pandua	3.75	7161	3604	370
3	VI, Purusottampur (CT)	1933802344324901	Pandua	Pandua	1.293781	659	359	131
4	V, Namajgram (CT)	1933802344324902	Pandua	Pandua	1.220331	1667	779	576
5	V, Badhagachhi (CT)	1933802345325035	Balagarh	Balagarh	1.04	1170	1764	324
6	V, Mirdhanga (CT)	1933802345325036	Balagarh	Balagarh	2.6896	1994	3726	427
7	V, Sripur (CT)	1933802345325037	Balagarh	Balagarh	3.1161	1809	3356	27
8	V, Jirat (CT)	1933802345325038	Balagarh	Balagarh	2.6952	1874	2739	546
9	V, Kola (CT)	1933802346325091	Mogra	Chinsurah Mogra	1.5219	1816	2207	100
10	V, Hansghara (CT)	1933802346325092	Mogra	Chinsurah Mogra	1.5331	1823	4880	33
11	IV, Raghunathpur (PS-Magra) (CT)	1933802346325093	Mogra	Chinsurah Mogra	2.03	3605	5510	215
12	V, Madhusudanpur (CT)	1933802346325094	Mogra	Chinsurah Mogra	1.57	1631	1624	152
13	V, Amodghata (CT)	1933802346325095	Chinsurah Mogra	Chinsurah Mogra	1.24	1895	1219	10
14	VI, Alikhoja (CT)	1933802346325096	Chinsurah Mogra	Chinsurah Mogra	1.1859	1057	1131	88
15	V, Shankhanagar (CT)	1933802346325097	Mogra	Mogra	0.73	1720	632	105
16	IV, Chak Bansheria (CT)	1933802346325098	Mogra	Chinsurah Mogra	1.55	1959	1166	448
17	V, Manushpur (CT)	1933802346325099	Chinsurah	Chinsurah	1.6673	1901	948	118
18	IV, Keota (P) (CT)	1933802346325100	Chinsurah Mogra	Chinsurah Mogra	2.24	3927	5299	506
19	V, Kotalia (CT)	1933802346325101	Chinsurah Mogra	Chinsurah Mogra	0.69	2195	3715	136
20	IV, Naldanga (CT)	1933802346325102	Chinsurah	Chinsurah Mogra	1.38	2922	1662	212
21	IV, Kulihanda (CT)	1933802346325103	Chinsurah	Chinsurah Mogra	2.46	3947	9255	129
22	V, Dharmapur (CT)	1933802346325104	Chinsurah	Chinsurah Mogra	0.93	2096	4172	190
23	IV, Simla (CT)	1933802346325105	Chinsurah	Chinsurah Mogra	3.7	4009	3978	555
24	VI, Bargachhia (CT)	1933802348325454	Haripal	Haripal	1.2435	1065	962	54
25	V, Balarambati (CT)	1933802349325555	Singur	Singur	1.4835	1167	506	10
26	III, Singur (CT)	1933802349325556	Singur	Singur	6.4	5212	2682	360

27	V, Nasibpur (CT)	1933802349325557	Singur	Singur	4.9145	1869	1032	75
28	V, Jagatnagar (CT)	1933802349325558	Singur	Singur	2.5888	1184	718	38
29	V, Baruipara (CT)	1933802349325559	Singur	Singur	2.1331	1550	1028	6
30	V, Borai (CT)	1933802349325560	Singur	Singur	2.6942	1565	895	63
31	IV, Belumilki (CT)	1933802350325576	Serampore	Serampore Uttarpara	3.2862	2617	3687	11
32	IV, Dakshin Rajyadharpur (CT)	1933802350325577	Serampore	Serampore Uttarpara	1.61	2941	2037	87
33	IV, Rishra (CT)	1933802350325578	Dankuni	Serampore Uttarpara	6.15	4093	2451	514
34	V, Bamunari (CT)	1933802350325579	Serampore	Serampore Uttarpara	2.19	1521	1195	109
35	V, Nawapara (CT)	1933802350325580	Serampore	Serampore Uttarpara	1.6649	1835	1472	17
36	IV, Nabagram Colony (CT)	1933802350325581	Uttarpara	Serampore Uttarpara	2.54	4951	1044	35
37	V, Basai (CT)	1933802350325582	Serampore	Serampore Uttarpara	2.679	2128	2605	30
38	III, Kanaipur (CT)	1933802350325583	Uttarpara	Serampore Uttarpara	1.6	6211	3408	240
39	V, Raghunathpur (PS-Dankuni) (CT)	1933802350325584	Serampore	Serampore Uttarpur	1.5	2413	5395	7
40	V, Masat (CT)	1933802351325632	Chanditala	Chanditala I	2.8571	1835	2081	5
41	V, Jangalpara (CT)	1933802351325633	Chanditala	Chanditala I	3.0867	1695	770	0
42	V, Gangadharpur (CT)	1933802351325634	Chanditala	Chanditala I	2.193	1856	846	1
43	V, Manirampur (CT)	1933802351325635	Chanditala	Chanditala I	3.3935	1768	452	0
44	V, Dudhkalmi (CT)	1933802351325636	Chanditala	Chanditala I	1.8583	1099	74	0
45	IV, Nababpur (CT)	1933802351325637	Chanditala	Chanditala I	3.9104	2248	1075	0
46	IV, Kumirmora (CT)	1933802351325638	Chanditala	Chanditala I	4.4784	2371	1954	0
47	V, Ramanathpur (CT)	1933802351325639	Chanditala	Chanditala I	4.3954	1534	1527	0
48	V, Bhagabatipur (CT)	1933802351325640	Chanditala	Chanditala I	4.6537	1260	244	0
49	V, Kharsarai (CT)	1933802352325661	Chanditala	Chanditala II	1.1	1538	267	0
50	VI, Tisa (CT)	1933802352325662	Tisa	Chanditala II	1.3852	1117	300	1
51	V, Kapashanria (CT)	1933802352325663	Chanditala	Chanditala II	1.1547	1141	180	0
52	V, Jaykrishnapur (CT)	1933802352325664	Chanditala	Chanditala II	2.4778	1212	7	626
53	V, Purbba Tajpur (CT)	1933802352325665	Chanditala	Chanditala II	1.18	1566	109	0
54	IV, Begampur (CT)	1933802352325666	Chanditala	Chanditala II	2.12	2587	1110	8
55	V, Baksa (CT)	1933802352325667	Chanditala	Chanditala	2.9755	1522	2152	9
56	V, Panchghara (CT)	1933802352325668	Chanditala	Chanditala II	3.4938	2021	2732	634
57	IV, Chikrand (CT)	1933802352325669	Chikrand	Chanditala II	2	2573	3579	120
58	IV, Janai (CT)	1933802352325670	Janai	Chanditala II	3.9497	3070	1460	4

59	VI, Pairagachha (CT)	1933802352325671	Chanditala	Chaditala II	1.74	1146	145	2
60	V, Naiti (CT)	1933802352325672	Chanditala	Chanditala II	2.4574	1659	942	34
61	V, Barijhati (CT)	1933802352325673	Chanditala	Chanditala II	1.22	1844	771	22
62	V, Garalgachha (CT)	1933802352325674	Chanditala	Chanditala II	1.01	1388	143	5
63	V, Krishnapur (CT)	1933802352325675	Chanditala	Chaditala II	1.77	1894	1188	3
64	IV, Rajbalhat (CT)	1933802353325804	Jangipara	Jangipara	5.8558	3804	3447	43
65	I, Bansberia (M)	1933899999801720	Chinsurah Magra	---	9.07	24276	26433	852
66	I, Hugli-Chinsurah (M + OG)	1933899999801721	Chinsurah	---	17.29	45005	26157	1306
67	I, Chandannagar (M Corp)	1933899999801722	Chandannagar	Chandannagar	22.1	41347	19262	1188
68	III, Tarakeswar (M)	1933899999801723	Tarakeswar	---	3.88	6682	4412	154
69	II, Arambag (M)	1933899999801724	Arambag	---	34.75	14831	17109	1422
70	I, Bhadreswar (M)	1933899999801725	Bhadreswar	---	8.28	23233	15062	485
71	I, Champdani (M)	1933899999801726	Bhadreswar	---	6.54	24193	12318	735
72	I, Baidyabati (M)	1933899999801727	Hugli	---	12.09	29963	11195	416
73	I, Serampore (M)	1933899999801728	Serampore	---	17.6	42258	4672	460
74	I, Rishra (M)	1933899999801729	Rishra	---	6.48	27906	4703	235
75	II, Konnagar (M)	1933899999801730	Uttarpara	---	4.32	19796	4929	198
76	II, Dankuni (M)	1933899999801731	Dankuni	---	19.5	22544	8760	209
77	I, Uttarpara Kotrung (M)	1933899999801732	Uttarpara	---	12.56	40824	10537	1227

Population and growth rate (in brackets) of the town at the Censuses of

Sr. No.	Class, Name and Civic Status of Town	1901	1911	1921	1931	1941	1951	1961	1971	1981	1991	2001	2011
1	2	10	11	12	13	14	15	16	17	18	19	20	21
1	V, Batika (CT)	0 (0)	0 (0)	0 (0)	0 (0)	0 (0)	0 (0)	0 (0)	0 (0)	0 (0)	0 (0)	0 (0)	8717 (0)
2	III, Pandua (CT)	0 (0)	0 (0)	0 (0)	0 (0)	0 (0)	0 (0)	8159 (0)	12388 (51.83)	17263 (39.35)	24207 (40.22)	27161 (12.2)	30700 (13.03)
3	VI, Purusottampur (CT)	0 (0)	0 (0)	0 (0)	0 (0)	0 (0)	0 (0)	0 (0)	0 (0)	0 (0)	0 (0)	0 (0)	3665 (0)
4	V, Namajgram (CT)	0 (0)	0 (0)	0 (0)	0 (0)	0 (0)	0 (0)	0 (0)	0 (0)	0 (0)	0 (0)	0 (0)	7252 (0)
5	V, Badhagachhi (CT)	0 (0)	0 (0)	0 (0)	0 (0)	0 (0)	0 (0)	0 (0)	0 (0)	0 (0)	0 (0)	4719 (0)	5052 (7.06)
6	V, Mirdhanga (CT)	0 (0)	0 (0)	0 (0)	0 (0)	0 (0)	0 (0)	0 (0)	0 (0)	0 (0)	0 (0)	0 (0)	8482 (0)
7	V, Sripur (CT)	0 (0)	0 (0)	0 (0)	0 (0)	0 (0)	0 (0)	0 (0)	0 (0)	0 (0)	0 (0)	0 (0)	7224 (0)

8	V, Jirat (CT)	0 (0)	0 (0)	0 (0)	0 (0)	0 (0)	0 (0)	0 (0)	0 (0)	0 (0)	0 (0)	0 (0)	7430 (0)
9	V, Kola (CT)	0 (0)	0 (0)	0 (0)	0 (0)	0 (0)	0 (0)	0 (0)	0 (0)	0 (0)	0 (0)	0 (0)	7271 (0)
10	V, Hansghara (CT)	0 (0)	0 (0)	0 (0)	0 (0)	0 (0)	0 (0)	0 (0)	0 (0)	0 (0)	0 (0)	0 (0)	7665 (0)
11	IV, Raghunathpur (PS-Magra) (CT)	0 (0)	0 (0)	0 (0)	0 (0)	0 (0)	0 (0)	0 (0)	0 (0)	8150 (0)	12089 (48.33)	14153 (17.07)	14919 (5.41)
12	V, Madhusudanpur (CT)	0 (0)	0 (0)	0 (0)	0 (0)	0 (0)	0 (0)	0 (0)	0 (0)	5436 (0)	6780 (24.72)	6813 (0.49)	6685 (-1.88)
13	V, Amodghata (CT)	0 (0)	0 (0)	0 (0)	0 (0)	0 (0)	0 (0)	0 (0)	0 (0)	0 (0)	0 (0)	6865 (0)	7910 (15.22)
14	VI, Alikhoja (CT)	0 (0)	0 (0)	0 (0)	0 (0)	0 (0)	0 (0)	0 (0)	0 (0)	0 (0)	0 (0)	0 (0)	4613 (0)
15	V, Shankhanagar (CT)	0 (0)	0 (0)	0 (0)	0 (0)	0 (0)	0 (0)	0 (0)	0 (0)	0 (0)	5196 (0)	6894 (32.68)	8601 (24.76)
16	IV, Chak Bansheria (CT)	0 (0)	0 (0)	0 (0)	0 (0)	0 (0)	0 (0)	0 (0)	0 (0)	1294 (0)	7433 (474.42)	7337 (-1.29)	10357 (41.16)
17	V, Manushpur (CT)	0 (0)	0 (0)	0 (0)	0 (0)	0 (0)	0 (0)	0 (0)	0 (0)	0 (0)	0 (0)	0 (0)	8148 (0)
18	IV, Keota (P) (CT)	0 (0)	0 (0)	0 (0)	0 (0)	0 (0)	0 (0)	0 (0)	0 (0)	0 (0)	0 (0)	0 (0)	18875 (0)
19	V, Kodialia (CT)	0 (0)	0 (0)	0 (0)	0 (0)	0 (0)	0 (0)	0 (0)	0 (0)	0 (0)	0 (0)	8068 (0)	8994 (11.48)
20	IV, Naldanga (CT)	0 (0)	0 (0)	0 (0)	0 (0)	0 (0)	0 (0)	0 (0)	0 (0)	0 (0)	0 (0)	0 (0)	13140 (0)
21	IV, Kulihanda (CT)	0 (0)	0 (0)	0 (0)	0 (0)	0 (0)	0 (0)	0 (0)	0 (0)	0 (0)	8151 (0)	13050 (60.1)	15969 (22.37)
22	V, Dharmapur (CT)	0 (0)	0 (0)	0 (0)	0 (0)	0 (0)	0 (0)	0 (0)	0 (0)	0 (0)	0 (0)	5384 (0)	8456 (57.06)
23	IV, Simla (CT)	0 (0)	0 (0)	0 (0)	0 (0)	0 (0)	0 (0)	0 (0)	0 (0)	0 (0)	0 (0)	13634 (0)	15988 (17.27)
24	VI, Bargachhia (CT)	0 (0)	0 (0)	0 (0)	0 (0)	0 (0)	0 (0)	0 (0)	0 (0)	0 (0)	0 (0)	0 (0)	4566 (0)
25	V, Balarambati (CT)	0 (0)	0 (0)	0 (0)	0 (0)	0 (0)	0 (0)	0 (0)	0 (0)	0 (0)	0 (0)	0 (0)	5068 (0)
26	III, Singur (CT)	0 (0)	0 (0)	0 (0)	0 (0)	0 (0)	7915 (0)	10957 (38.43)	14868 (35.69)	19726 (32.67)	19537 (-0.96)	21382 (9.44)	
27	V, Nasibpur (CT)	0 (0)	0 (0)	0 (0)	0 (0)	0 (0)	0 (0)	0 (0)	0 (0)	0 (0)	0 (0)	0 (0)	7517 (0)
28	V, Jagatnagar (CT)	0 (0)	0 (0)	0 (0)	0 (0)	0 (0)	0 (0)	0 (0)	0 (0)	0 (0)	0 (0)	0 (0)	5242 (0)
29	V, Baruipara (CT)	0 (0)	0 (0)	0 (0)	0 (0)	0 (0)	0 (0)	0 (0)	0 (0)	0 (0)	0 (0)	0 (0)	6731 (0)
30	V, Borai (CT)	0 (0)	0 (0)	0 (0)	0 (0)	0 (0)	0 (0)	0 (0)	0 (0)	0 (0)	0 (0)	0 (0)	6522 (0)
31	IV, Belumilki (CT)	0 (0)	0 (0)	0 (0)	0 (0)	0 (0)	0 (0)	0 (0)	0 (0)	0 (0)	0 (0)	0 (0)	10998 (0)
32	IV, Dakshin Rajyadharpur (CT)	0 (0)	0 (0)	0 (0)	0 (0)	0 (0)	0 (0)	0 (0)	0 (0)	0 (0)	7165 (0)	9305 (29.87)	11254 (20.95)
33	IV, Rishra (CT)	0 (0)	0 (0)	0 (0)	0 (0)	0 (0)	0 (0)	0 (0)	0 (0)	0 (0)	0 (0)	12237 (0)	16503 (34.86)
34	V, Bamunari (CT)	0 (0)	0 (0)	0 (0)	0 (0)	0 (0)	0 (0)	0 (0)	0 (0)	0 (0)	0 (0)	6916 (0)	6266 (-9.4)
35	V, Nawapara (CT)	0 (0)	0 (0)	0 (0)	0 (0)	0 (0)	0 (0)	0 (0)	0 (0)	0 (0)	0 (0)	0 (0)	7262 (0)
36	IV, Nabagram Colony (CT)	0 (0)	0 (0)	0 (0)	0 (0)	0 (0)	8866 (0)	11439 (29.02)	17550 (53.42)	25241 (43.82)	31924 (26.48)	18358 (-42.49)	
37	V, Basai (CT)	0 (0)	0 (0)	0 (0)	0 (0)	0 (0)	0 (0)	0 (0)	0 (0)	0 (0)	0 (0)	0 (0)	8772 (0)
38	III, Kanaipur (CT)	0 (0)	0 (0)	0 (0)	0 (0)	0 (0)	0 (0)	0 (0)	0 (0)	0 (0)	4291 (0)	6302 (46.87)	26814 (325.48)
39	V, Raghunathpur (PS-Dankuni) (CT)	0 (0)	0 (0)	0 (0)	0 (0)	0 (0)	0 (0)	0 (0)	0 (0)	0 (0)	0 (0)	7997 (0)	9650 (20.67)

40	V, Masat (CT)	0 (0)	0 (0)	0 (0)	0 (0)	0 (0)	0 (0)	0 (0)	0 (0)	0 (0)	0 (0)	0 (0)	8007 (0)
41	V, Jangalpara (CT)	0 (0)	0 (0)	0 (0)	0 (0)	0 (0)	0 (0)	0 (0)	0 (0)	0 (0)	0 (0)	0 (0)	7478 (0)
42	V, Gangadharpur (CT)	0 (0)	0 (0)	0 (0)	0 (0)	0 (0)	0 (0)	0 (0)	0 (0)	0 (0)	0 (0)	0 (0)	7862 (0)
43	V, Manirampur (CT)	0 (0)	0 (0)	0 (0)	0 (0)	0 (0)	0 (0)	0 (0)	0 (0)	0 (0)	0 (0)	0 (0)	7428 (0)
44	V, Dudhkalmi (CT)	0 (0)	0 (0)	0 (0)	0 (0)	0 (0)	0 (0)	0 (0)	0 (0)	0 (0)	0 (0)	0 (0)	5558 (0)
45	IV, Nababpur (CT)	0 (0)	0 (0)	0 (0)	0 (0)	0 (0)	0 (0)	0 (0)	0 (0)	0 (0)	0 (0)	0 (0)	12728 (0)
46	IV, Kumirmora (CT)	0 (0)	0 (0)	0 (0)	0 (0)	0 (0)	0 (0)	0 (0)	0 (0)	0 (0)	0 (0)	0 (0)	12208 (0)
47	V, Ramanathpur (CT)	0 (0)	0 (0)	0 (0)	0 (0)	0 (0)	0 (0)	0 (0)	0 (0)	0 (0)	0 (0)	0 (0)	6811 (0)
48	V, Bhagabatipur (CT)	0 (0)	0 (0)	0 (0)	0 (0)	0 (0)	0 (0)	0 (0)	0 (0)	0 (0)	0 (0)	0 (0)	7068 (0)
49	V, Kharsarai (CT)	0 (0)	0 (0)	0 (0)	0 (0)	0 (0)	0 (0)	0 (0)	0 (0)	0 (0)	5417 (0)	5851 (8.01)	6247 (6.77)
50	VI, Tisa (CT)	0 (0)	0 (0)	0 (0)	0 (0)	0 (0)	0 (0)	0 (0)	0 (0)	0 (0)	0 (0)	0 (0)	4882 (0)
51	V, Kapashanria (CT)	0 (0)	0 (0)	0 (0)	0 (0)	0 (0)	0 (0)	0 (0)	0 (0)	0 (0)	0 (0)	0 (0)	5148 (0)
52	V, Jaykrishnapur (CT)	0 (0)	0 (0)	0 (0)	0 (0)	0 (0)	0 (0)	0 (0)	0 (0)	0 (0)	0 (0)	0 (0)	5180 (0)
53	V, Purbba Tajpur (CT)	0 (0)	0 (0)	0 (0)	0 (0)	0 (0)	0 (0)	0 (0)	0 (0)	0 (0)	5674 (0)	6276 (10.61)	7035 (12.09)
54	IV, Begampur (CT)	0 (0)	0 (0)	0 (0)	0 (0)	0 (0)	0 (0)	0 (0)	0 (0)	7007 (0)	8736 (24.68)	9545 (9.26)	10487 (9.87)
55	V, Baksa (CT)	0 (0)	0 (0)	0 (0)	0 (0)	0 (0)	0 (0)	0 (0)	0 (0)	0 (0)	0 (0)	0 (0)	6432 (0)
56	V, Panchghara (CT)	0 (0)	0 (0)	0 (0)	0 (0)	0 (0)	0 (0)	0 (0)	0 (0)	0 (0)	0 (0)	0 (0)	8428 (0)
57	IV, Chikrand (CT)	0 (0)	0 (0)	0 (0)	0 (0)	0 (0)	0 (0)	0 (0)	0 (0)	0 (0)	0 (0)	8346 (0)	10375 (24.31)
58	IV, Janai (CT)	0 (0)	0 (0)	0 (0)	0 (0)	0 (0)	0 (0)	0 (0)	0 (0)	0 (0)	0 (0)	0 (0)	12837 (0)
59	VI, Pairagachha (CT)	0 (0)	0 (0)	0 (0)	0 (0)	0 (0)	0 (0)	0 (0)	0 (0)	0 (0)	0 (0)	4355 (0)	4703 (7.99)
60	V, Naiti (CT)	0 (0)	0 (0)	0 (0)	0 (0)	0 (0)	0 (0)	0 (0)	0 (0)	0 (0)	0 (0)	0 (0)	6996 (0)
61	V, Barijhati (CT)	0 (0)	0 (0)	0 (0)	0 (0)	0 (0)	0 (0)	0 (0)	0 (0)	0 (0)	5421 (0)	6395 (17.97)	7136 (11.59)
62	V, Garalgachha (CT)	0 (0)	0 (0)	0 (0)	0 (0)	0 (0)	0 (0)	0 (0)	0 (0)	0 (0)	0 (0)	4499 (0)	5411 (20.27)
63	V, Krishnapur (CT)	0 (0)	0 (0)	0 (0)	0 (0)	0 (0)	0 (0)	0 (0)	0 (0)	0 (0)	0 (0)	6676 (0)	8205 (22.9)
64	IV, Rajbalhat (CT)	0 (0)	0 (0)	0 (0)	0 (0)	0 (0)	0 (0)	0 (0)	0 (0)	0 (0)	0 (0)	0 (0)	16479 (0)
65	I, Bansberia (M)	6473 (0)	6108 (-5.64)	6382 (4.49)	14221 (122.83)	23716 (66.77)	30622 (29.12)	45463 (48.47)	61748 (35.82)	77967 (26.27)	94698 (21.46)	107081 (13.08)	103920 (-2.95)
66	I, Hugli-Chinsurah (M + OG)	29383 (0)	28916 (-1.59)	29938 (3.53)	32634 (9.01)	49081 (50.4)	56805 (15.74)	83104 (46.3)	105241 (26.64)	128918 (22.5)	160976 (24.87)	184173 (14.41)	179931 (-2.3)
67	I, Chandannagar (M Corp)	26831 (0)	25293 (-5.73)	25423 (0.51)	27262 (7.23)	38284 (40.43)	49909 (30.37)	67105 (34.45)	75238 (12.12)	101923 (35.47)	120378 (18.11)	162187 (34.73)	166867 (2.89)
68	III, Tarakeswar (M)	0 (0)	0 (0)	0 (0)	0 (0)	0 (0)	0 (0)	8528 (0)	11959 (40.23)	16518 (38.12)	22632 (37.01)	28187 (24.54)	30947 (9.79)
69	II, Arambag (M)	8281 (0)	8048 (-2.81)	7857 (-2.37)	7461 (-5.04)	8992 (20.52)	11460 (27.45)	16551 (44.42)	25592 (54.63)	34205 (33.66)	45221 (32.21)	56140 (24.15)	66175 (17.87)
70	I, Bhadreswar (M)	0 (0)	0 (0)	0 (0)	22992 (0)	27673 (20.36)	36292 (31.15)	35489 (-2.21)	45586 (28.45)	58858 (29.11)	72474 (23.13)	106071 (46.36)	101477 (-4.33)
71	I, Champdani (M)	0 (0)	0 (0)	0 (0)	25365 (0)	31833 (25.5)	31543 (-0.91)	42129 (33.56)	58596 (39.09)	76138 (29.94)	101067 (32.74)	103246 (2.16)	111251 (7.75)

72	I, Baidyabati (M)	17174 (0)	20516 (19.46)	16471 (-19.72)	18486 (12.23)	25825 (39.7)	24883 (-3.65)	44312 (78.08)	54130 (22.16)	70573 (30.38)	90081 (27.64)	108229 (20.15)	121110 (11.9)
73	I, Serampore (M)	44451 (0)	49594 (11.57)	33197 (-33.06)	39056 (17.65)	55339 (41.69)	74324 (34.31)	91521 (23.14)	102023 (11.47)	127304 (24.78)	137028 (7.64)	197857 (44.39)	181842 (-8.09)
74	I, Rishra (M)	0 (0)	0 (0)	0 (0)	0 (0)	0 (0)	27465 (0)	38535 (40.31)	63486 (64.75)	81001 (27.59)	102815 (26.93)	113305 (10.2)	124577 (9.95)
75	II, Konanagar (M)	0 (0)	0 (0)	0 (0)	0 (0)	0 (0)	20233 (0)	29443 (45.52)	34424 (16.92)	51211 (48.77)	62200 (21.46)	72177 (16.04)	76172 (5.54)
76	II, Dankuni (M)	0 (0)	0 (0)	0 (0)	0 (0)	0 (0)	0 (0)	0 (0)	0 (0)	0 (0)	0 (0)	0 (0)	94936 (0)
77	I, Uttarpara Kotrung (M)	12980 (0)	13947 (7.45)	15503 (11.16)	16510 (6.5)	23011 (39.38)	31303 (36.03)	52163 (66.64)	67568 (29.53)	79598 (17.8)	101268 (27.22)	150363 (48.48)	159147 (5.84)

Sex Ratio

Sr. No.	Class, Name and Civic Status of Town	Density (2011 Census)			
		1991	2001	2011	
1	2	22	23	24	25
1	V, Batika (CT)	3814	0	0	971
2	III, Pandua (CT)	8187	931	974	968
3	VI, Purusottampur (CT)	2833	0	0	976
4	V, Namajgram (CT)	5943	0	0	1001
5	V, Badhagachhi (CT)	4858	0	955	947
6	V, Mirdhanga (CT)	3154	0	0	961
7	V, Sripur (CT)	2318	0	0	1009
8	V, Jirat (CT)	2757	0	0	943
9	V, Kola (CT)	4778	0	0	996
10	V, Hansghara (CT)	5000	0	0	947
11	IV, Raghunathpur (PS-Magra) (CT)	7349	838	864	929
12	V, Madhusudanpur (CT)	4258	859	916	955
13	V, Amodghata (CT)	6379	0	976	1024
14	VI, Alikhoja (CT)	3890	0	0	1025
15	V, Shankhanagar (CT)	11782	898	907	919
16	IV, Chak Bansheria (CT)	6682	818	876	935
17	V, Manushpur (CT)	4887	0	0	973
18	IV, Keota (P) (CT)	8426	0	0	926
19	V, Kotalia (CT)	13035	0	932	983
20	IV, Naldanga (CT)	9522	0	0	937

21	IV, Kulihanda (CT)	6491	935	949	937
22	V, Dharmapur (CT)	9092	0	965	983
23	IV, Simla (CT)	4321	0	972	1013
24	VI, Bargachhia (CT)	3672	0	0	943
25	V, Balarambati (CT)	3416	0	0	981
26	III, Singur (CT)	3341	908	949	975
27	V, Nasibpur (CT)	1530	0	0	923
28	V, Jagatnagar (CT)	2025	0	0	960
29	V, Baruipara (CT)	3156	0	0	931
30	V, Borai (CT)	2421	0	0	964
31	IV, Belumilki (CT)	3347	0	0	1003
32	IV, Dakshin Rajyadharpur (CT)	6990	913	937	961
33	IV, Rishra (CT)	2683	0	962	943
34	V, Bamunari (CT)	2861	0	915	942
35	V, Nawapara (CT)	4362	0	0	950
36	IV, Nabagram Colony (CT)	7228	882	926	1021
37	V, Basai (CT)	3274	0	0	945
38	III, Kanaipur (CT)	16759	927	944	927
39	V, Raghunathpur (PS-Dankuni) (CT)	6433	0	941	968
40	V, Masat (CT)	2802	0	0	985
41	V, Jangalpara (CT)	2423	0	0	993
42	V, Gangadharpur (CT)	3585	0	0	979
43	V, Manirampur (CT)	2189	0	0	1004
44	V, Dudhkalmi (CT)	2991	0	0	1115
45	IV, Nababpur (CT)	3255	0	0	1017
46	IV, Kumirmora (CT)	2726	0	0	1014
47	V, Ramanathpur (CT)	1550	0	0	1021
48	V, Bhagabatipur (CT)	1519	0	0	971
49	V, Kharsarai (CT)	5679	908	947	986
50	VI, Tisa (CT)	3524	0	0	956
51	V, Kapashanria (CT)	4458	0	0	1024
52	V, Jaykrishnapur (CT)	2091	0	0	970
53	V, Purbba Tajpur (CT)	5962	959	1052	1017

54	IV, Begampur (CT)	4947	937	959	940
55	V, Baksa (CT)	2162	0	0	1013
56	V, Panchghara (CT)	2412	0	0	1022
57	IV, Chikrand (CT)	5188	0	924	953
58	IV, Janai (CT)	3250	0	0	999
59	VI, Pairagachha (CT)	2703	0	1010	1001
60	V, Naiti (CT)	2847	0	0	962
61	V, Barijhati (CT)	5849	900	951	940
62	V, Garalgachha (CT)	5357	0	921	961
63	V, Krishnapur (CT)	4636	0	984	994
64	IV, Rajbalhat (CT)	2814	0	0	961
65	I, Bansberia (M)	11458	842	884	933
66	I, Hugli-Chinsurah (M + OG)	10407	949	958	994
67	I, Chandannagar (M Corp)	7551	899	927	986
68	III, Tarakeswar (M)	7976	876	882	928
69	II, Arambag (M)	1904	919	954	979
70	I, Bhadreswar (M)	12256	784	828	903
71	I, Champdani (M)	17011	751	785	874
72	I, Baidyabati (M)	10017	905	919	938
73	I, Serampore (M)	10332	817	877	941
74	I, Rishra (M)	19225	735	810	870
75	II, Konnagar (M)	17632	871	904	971
76	II, Dankuni (M)	4869	0	0	933
77	I, Uttarpara Kotrung (M)	12671	893	908	955

Statement – II
Physical Aspects and Location of Towns, 2009

Sr. No.	Name of Town	Physical aspects			Name of and road distance (in kms.) from							
		Rainfall (in mm)	Temperature (in centigrade)		State HQ.	District HQ.	Sub-Division/ Taluk/ Tahsil / Police station/ Development Block/ Island HQ.	Nearest city with population of one lakh and more	Nearest city with population of five lakh and more	Railway Station	Bus Route	
			Maximum	Minimum								
1	2	3	4	5	6	7	8	9	10	11	12	
1	Batika (CT)	---	42	6	Kolkata (65)	Chinsurah (40)	Pandua (13)	Hugli Chinsurah (27)	Haora (79)	Boinchee (0.5)	Yes 0	
2	Pandua (CT)	---	---	---	Kolkata (72)	Chinsurah (37)	Pandua (0)	Hugli Chinsurah (30)	Haora (72)	Pandua (0)	Yes 0	
3	Purusottampur (CT)	175	42	10	Kolkata (80)	Chinsurah (33)	Pandua (1)	Hugli Chinsurah (33)	Haora (80)	Pandua (0)	Yes 0	
4	Namajgram (CT)	---	---	---	Kolkata (82)	Chinsurah (30)	Pandua (2)	Hugli Chinsurah (32)	Haora (82)	Pandua (0.25)	Pandua (0.25)	
5	Badhagachhi (CT)	861.6	40	10	Kolkata (75)	Chinsurah (35)	Balagarh (5)	Hugli Chinsurah (29)	Haora (75)	Guptipara (1)	Chinsurah (1)	
6	Mirdhanga (CT)	861.6	40	10	Kolkata (75)	Chinsurah (35)	Balagarh (5)	Hugli Chinsurah (32)	Haora (75)	Guptipara (1)	Chinsurah Kalna (0)	
7	Sripur (CT)	861.6	40	10	Kolkata (74)	Chinsurah (30)	Balagarh (4)	Hugli Chinsurah (28)	Haora (75)	Balagarh 0	Chinsurah 0	
8	Jirat (CT)	861.6	40	12	Kolkata (75)	Chinsurah (32)	Balagarh (5)	Hugli Chinsurah (30)	Haora (70)	Jirat 0	Chinsurah 0	
9	Kola (CT)	---	40	12	Kolkata (70)	Chinsurah (18)	Magra (8)	Hugli Chinsurah (8)	Haora (35)	Mogra (3)	Yes 0	
10	Hansghara (CT)	---	40	12	Kolkata (72)	Chinsurah (19)	Magra (12)	Hugli Chinsurah (10)	Haora (35)	Mogra (3)	Yes 0	
11	Raghunathpur (PS-Magra) (CT)	---	10	10.2	Kolkata (55)	Chinsurah (13)	Magra (7)	Hugli Chinsurah (13)	Haora (33)	Kuntighat (1)	Kuntighat (1)	
12	Madhusudanpur (CT)	250	43	13	Kolkata (59)	Chinsurah (12)	Magra (8)	Hugli Chinsurah (12)	Haora (32)	Kuntighat 0	Chinsurah Mogra 0	
13	Amodghata (CT)	1550.8	41.8	10.1	Kolkata (58)	Chinsurah (15)	Magra (7)	Hugli Chinsurah (10)	Haora (38)	Mogra (1)	Yes 0	
14	Alikhoja (CT)	1550.8	41.8	10.1	Kolkata (58)	Chinsurah (15)	Magra (1)	Hugli Chinsurah (10)	Haora (38)	Mogra (0)	Yes 0	
15	Shankhanagar (CT)	---	---	---	Kolkata (50)	Chinsurah (8)	Magra (2)	Hugli Chinsurah (5)	Haora (42)	Bansberia 0	Yes 0	
16	Chak Bansberia (CT)	---	---	---	Kolkata (50)	Chinsurah (5)	Magra (5)	Hugli Chinsurah (8)	Haora (45)	Bansberia (2)	Yes 0	
17	Manushpur (CT)	---	41	10	Kolkata (60)	Chinsurah (7)	Magra (7)	Hugli Chinsurah (7)	Haora (40)	Bandel (39)	Yes 0	
18	Keota (P) (CT)	---	40	11	Kolkata (40)	Chinsurah (5)	Magra (5)	Hugli Chinsurah (5)	Haora (38)	Bandel (1)	Yes 0	
19	Kodalia (CT)	1552.7	31.1	20.8	Kolkata (55)	Chinsurah (5)	Magra (5)	Hugli Chinsurah (5)	Haora (35)	Bandel (1.5)	Yes 0	
20	Naldanga (CT)	---	41	10	Kolkata (60)	Chinsurah (7)	Magra (7)	Hugli Chinsurah (7)	Haora (36)	Bandel 0	Yes 0	
21	Kulihanda (CT)	1552.7	31.1	20.8	Kolkata (49)	Chinsurah (2)	Magra (2)	Hugli Chinsurah (2)	Haora (35)	Hugli (1.5)	Yes 0	
22	Dharmapur (CT)	1552.7	31.1	20.8	Kolkata (40)	Chinsurah (5)	Magra (2.5)	Hugli Chinsurah (2.5)	Haora (42)	Chinsurah (2.5)	Yes 0	
23	Simla (CT)	150	40	12	Kolkata (60)	Chinsurah (4)	Magra (4)	Hugli Chinsurah (2)	Haora (45)	Chinsurah (4)	Yes 0	
24	Bargachhia (CT)	---	---	---	Kolkata (50)	Chinsurah (25)	Hariपाल (10)	Baidyabati (27)	Haora (42)	Nalkul 0	Yes 0	
25	Balarambati (CT)	---	---	---	Kolkata (45)	Chinsurah (30)	Singur (3)	Baidyabati (11)	Haora (35)	Balarambati (1)	Balarambati (1)	
26	Singur (CT)	---	---	---	Kolkata (38)	Chinsurah (30)	Singur (0)	Baidyabati (12)	Haora (38)	Singur (0)	Yes 0	
27	Nasibpur (CT)	---	40	11	Kolkata (40)	Chinsurah (23)	Singur (13)	Baidyabati (13)	Haora (35)	Yes 0	Yes 0	
28	Jagatnagar (CT)	---	42	10	Kolkata (35)	Chinsurah (18)	Singur (3)	Baidyabati (15)	Haora (35)	Mirzapur Bankipur (1)	Singur (3)	
29	Baruipara (CT)	---	---	---	Kolkata (40)	Chinsurah (30)	Singur (8)	Baidyabati (16)	Haora (38)	Baruipara 0	Yes 0	
30	Borai (CT)	1500	40	8	Kolkata (38)	Chinsurah (32)	Singur (2)	Baidyabati (11)	Haora (20)	Baruipara 0	Yes 0	
31	Belumilki (CT)	---	---	---	Kolkata (50)	Chinsurah (23)	Serampore (4)	Serampore (4)	Haora (23)	Sheoraphuli 0	Yes 0	

32	Dakshin Rajyadharpur (CT)	---	---	---	Kolkata (23)	Chinsurah (20)	Serampore (4)	Serampore (4)	Haora (23)	Serampore (4)	Yes 0
33	Rishra (CT)	---	---	---	Kolkata (20)	Chinsurah (25)	Serampore (7)	Serampore (3)	Haora (20)	Rishra (3.5)	No (2)
34	Bamunari (CT)	---	---	---	Kolkata (20)	Chinsurah (25)	Serampore (6)	Serampore (3.5)	Haora (30)	Rishra (3.5)	No (2)
35	Nawapara (CT)	50	35	27	Kolkata (20)	Chinsurah (16)	Serampore (8)	Serampore (9)	Haora (18)	Konnagar (1.5)	Konnagar (1.5)
36	Nabagram Colony (CT)	---	---	---	Kolkata (24)	Chinsurah (30)	Serampore (7)	Serampore (5)	Haora (15)	Konnagar (0.5)	Konnagar (0.25)
37	Basai (CT)	60	35	27	Kolkata (20)	Chinsurah (16)	Serampore (8)	Serampore (9)	Haora (18)	Konnagar (1.5)	Yes 0
38	Kanaipur (CT)	---	---	---	Kolkata (20)	Chinsurah (16)	Serampore (8)	Serampore (9)	Haora (18)	Konnagar (1.5)	Yes 0
39	Raghunathpur (PS-Dankuni) (CT)	---	---	---	Kolkata (20)	Chinsurah (32)	Serampore (4)	Serampore (5)	Haora (17)	Uttarpara (4)	Yes 0
40	Masat (CT)	1523	38	11	Kolkata (35)	Chinsurah (48)	Masat (10)	Serampore (12)	Haora (22)	Dankuni (12)	Yes 0
41	Jangalpara (CT)	1523	38	13	Kolkata (30)	Chinsurah (47)	Masat (9)	Serampore (11)	Haora (25)	Baruipara (6)	Yes 0
42	Gangadharpur (CT)	1523	38	13	Kolkata (30)	Chinsurah (45)	Masat (8)	Serampore (18)	Haora (17)	Bansipara (2)	Yes 0
43	Manirampur (CT)	---	39	10	Kolkata (50)	Chinsurah (40)	Masat (11)	Serampore (10)	Haora (22)	Begampur 0	Begampur 0
44	Dudhkalmi (CT)	1523	38	11	Kolkata (29)	Chinsurah (56)	Masat (7)	Serampore (10)	Haora (24)	Gobra (9)	Nawabpur (2)
45	Nababpur (CT)	1523	38	11	Kolkata (30)	Chinsurah (50)	Masat (4)	Serampore (9)	Haora (25)	Gobra (9)	Yes 0
46	Kumirmora (CT)	1523	38	11	Kolkata (28)	Chinsurah (48)	Masat (7)	Serampore (9)	Haora (23)	Gobra (7)	Yes 0
47	Ramanathpur (CT)	1523	38	13	Kolkata (28)	Chinsurah (50)	Masat (5)	Serampore (6)	Haora (25)	Gobra (5)	Yes 0
48	Bhagabatipur (CT)	1523	38	13	Kolkata (30)	Chinsurah (48)	Masat (10)	Serampore (10)	Haora (25)	Dankuni (10)	Yes 0
49	Kharsarai (CT)	---	---	---	Kolkata (40)	Chinsurah (45)	Chanditala (8)	Uttarpara Kotrang (15)	Haora (40)	Begampur (2)	No 0
50	Tisa (CT)	---	---	---	Kolkata (30)	Chinsurah (35)	Chanditala (10)	Uttarpara Kotrang (16)	Haora (10)	Begampur (2)	Yes 0
51	Kapashanria (CT)	---	---	---	Kolkata (30)	Chinsurah (35)	Chanditala (9)	Uttarpara Kotrang (16)	Haora (10)	Begampur (2)	Yes 0
52	Jaykrishnapur (CT)	---	---	---	Kolkata (28)	Chinsurah (22)	Chanditala (15)	Uttarpara Kotrang (15)	Haora (25)	Begampur (1)	Yes 0
53	Purbba Tajpur (CT)	---	---	---	Kolkata (30)	Chinsurah (30)	Chanditala (14)	Uttarpara Kotrang (15)	Haora (25)	Begampur 0	No 0
54	Begampur (CT)	---	---	---	Kolkata (30)	Chinsurah (45)	Chanditala (7)	Uttarpara Kotrang (13)	Haora (30)	Begampur 0	Yes 0
55	Baksa (CT)	---	---	---	Kolkata (25)	Chinsurah (40)	Chanditala (9)	Uttarpara Kotrang (15)	Haora (25)	Jani Road (2)	No 0
56	Panchghara (CT)	---	---	---	Kolkata (29)	Chinsurah (20)	Chanditala (10)	Uttarpara Kotrang (16)	Haora (20)	Begampur (3)	Yes 0
57	Chikrand (CT)	---	---	---	Kolkata (21)	Chinsurah (40)	Chanditala (2)	Uttarpara Kotrang (12)	Haora (21)	Janai Road (0)	Yes 0
58	Janai (CT)	---	---	---	Kolkata (23)	Chinsurah (42)	Chanditala (4)	Uttarpara Kotrang (15)	Haora (23)	Janai Road (1)	Yes 0
59	Pairagachha (CT)	---	---	---	Kolkata (21)	Chinsurah (43)	Chanditala (2)	Uttarpara Kotrang (12)	Haora (22)	Janai Road (1)	Yes 0
60	Naiti (CT)	---	---	---	Kolkata (25)	Chinsurah (35)	Chanditala (2)	Uttarpara Kotrang (18)	Haora (25)	Gobra (0)	Yes 0
61	Barijhati (CT)	---	---	---	Kolkata (17)	Chinsurah (40)	Chanditala (5)	Uttarpara Kotrang (10)	Haora (17)	Gobra (1)	Yes 0
62	Garalgachha (CT)	---	---	---	Kolkata (18)	Chinsurah (40)	Chanditala (1)	Uttarpara Kotrang (9)	Haora (18)	Dankuni (1)	Yes 0
63	Krishnapur (CT)	---	---	---	Kolkata (16)	Chinsurah (40)	Chanditala (1)	Uttarpara Kotrang (9)	Haora (16)	Dankuni (1)	Yes 0
64	Rajbalhat (CT)	0.65	34	12	Kolkata (48)	Chinsurah (52)	Jangipara (3)	Bankura (17)	Haora (46)	Haripal (17)	Yes 0
65	Bansberia (M)	1129	33.17	18.42	Kolkata (35)	Chinsurah (8)	Chinsurah (8)	Hugli Chinsurah (8)	Haora (52)	Bansbeira 0	Yes 0
66	Hugli-Chinsurah (M + OG)	1055	31.5	21.1	Kolkata (39)	Chinsurah (0)	Chinsurah (0)	Hugli Chinsurah (0)	Haora (44)	Yes (0)	Yes 0
67	Chandannagar (M Corp)	136	31.58	22	Kolkata (40)	Chinsurah (5)	Chandannagar (5)	Chandannagar (0)	Haora (40)	Chandannagore 0	Yes 0
68	Tarakeswar (M)	---	---	---	Kolkata (66)	Chinsurah (55)	Tarakeswar (1)	Serampore (30)	Haora (56)	Yes 0	Yes 0

69	Arambag (M)	1800	34	22	Kolkata (90)	Chinsurah (75)	Arambag (0)	Barddhaman (42)	Haora (72)	Tarakeswar (29)	Yes ()
70	Bhadreswar (M)	1045.4	38.9	14.5	Kolkata (32)	Chinsurah (14)	Bhadreswar (4)	Bhadreswar (0)	Haora (36)	Bhadreswar (1.5)	Yes ()
71	Champdani (M)	---	---	---	Kolkata (35)	Chinsurah (12)	Champdani (6)	Champdani (0)	Haora (35)	Baidyabati (2)	Yes ()
72	Baidyabati (M)	1583	40	14	Kolkata (25)	Chinsurah (10)	Baidyabati (10)	Baidyabati (0)	Haora (25)	Sheoraphuli (0)	Yes ()
73	Serampore (M)	---	---	---	Kolkata (35)	Chinsurah (25)	Serampore (0)	Serampur (0)	Haora (35)	Yes ()	Yes ()
74	Rishra (M)	---	---	---	Kolkata (20)	Chinsurah (19)	Serampore (3)	Rishra (0)	Haora (20)	Yes ()	Yes ()
75	Konnagar (M)	---	---	---	Kolkata (17)	Chinsurah (24)	Rishra (0)	Rishra (4)	Haora (17)	Yes ()	Yes ()
76	Dankuni (M)	1500	33	16	Kolkata (24)	Chinsurah (25)	Dankuni (10)	Uttarpara Kotrang (9)	Haora (20)	Dankuni (0)	Yes ()
77	Uttarpara Kotrung (M)	1523	38	11	Kolkata (25)	Chinsurah (45)	Uttarpara (13)	Uttarpara Kotrang (0)	Haora (11)	Yes ()	Yes ()

Statement – III
Civic and other Amenities, 2009

Sr. No.	Name of Town	Road length (in kms.)	System of drainage				Number of latrines			
			Open (OD)	Closed (CD)	Both - Open & Closed (BD)	Nil	Pit System	Flush/Pour Flush (Water borne)	Service	Others
1	2	3	4	5	6	7	8	9	10	11
1	Batika (CT)	3	---	---	BD	---	1650	0	0	0
2	Pandua (CT)	15	OD	---	---	---	260	0	4	4000
3	Purusottampur (CT)	18	---	---	BD	---	290	230	0	0
4	Namajgram (CT)	3	---	---	---	---	417	0	0	209
5	Badhagachhi (CT)	N.A.	OD	---	---	---	293	0	0	147
6	Mirdhanga (CT)	N.A.	OD	---	---	---	499	0	0	250
7	Sripur (CT)	N.A.	OD	---	---	---	453	0	0	227
8	Jirat (CT)	1	---	---	BD	---	469	0	0	235
9	Kola (CT)	27	---	---	BD	---	67	45	0	27
10	Hansghara (CT)	30	---	---	BD	---	760	1420	2180	28
11	Raghunathpur (PS-Magra) (CT)	13	---	---	BD	---	800	1200	2000	0
12	Madhusudanpur (CT)	5	---	---	BD	---	1700	565	0	4
13	Amodghata (CT)	15	OD	---	---	---	430	1220	150	130
14	Alikhoja (CT)	17	OD	---	---	---	338	640	50	4
15	Shankhanagar (CT)	3	OD	---	---	---	430	0	0	215
16	Chak Bansheria (CT)	2.5	OD	---	---	---	490	0	0	245
17	Manushpur (CT)	2	---	---	BD	---	0	0	0	1939
18	Keota (P) (CT)	13	OD	---	---	---	625	3120	0	35
19	Kotalia (CT)	6	OD	---	---	---	400	1400	0	0
20	Naldanga (CT)	3	---	---	BD	---	0	0	0	1759
21	Kulihanda (CT)	15.75	OD	---	---	---	2175	1781	0	0
22	Dharmapur (CT)	12.75	OD	---	---	---	1008	1161	0	0
23	Simla (CT)	6	OD	---	---	---	2730	1265	0	0
24	Bargachhia (CT)	6	---	---	BD	---	267	0	0	134
25	Balarambati (CT)	3	---	---	BD	---	292	0	0	146
26	Singur (CT)	N.A.	---	---	BD	---	1303	0	0	652
27	Nasibpur (CT)	13	---	CD	---	---	309	509	0	392
28	Jagatnagar (CT)	5	OD	---	---	---	600	100	0	0
29	Baruipara (CT)	N.A.	---	---	---	---	388	0	0	194
30	Borai (CT)	2	OD	---	---	---	880	0	0	0
31	Belumilki (CT)	29	---	---	BD	---	480	1684	0	0
32	Dakshin Rajyadharpur (CT)	10	---	---	BD	---	994	1044	0	0
33	Rishra (CT)	N.A.	OD	---	---	---	1432	0	0	0

34	Bamunari (CT)	N.A.	OD	---	---	---	505	780	0	0
35	Nawapara (CT)	15	OD	---	---	---	530	1279	0	3
36	Nabagram Colony (CT)	22	OD	---	---	---	171	4071	0	0
37	Basai (CT)	12	OD	---	---	---	764	1386	0	0
38	Kanaipur (CT)	32	---	---	BD	---	2232	912	0	0
39	Raghunathpur (PS-Dankuni) (CT)	18	OD	---	---	---	1673	717	0	0
40	Masat (CT)	12	OD	---	---	---	700	321	0	0
41	Jangalpara (CT)	10	OD	---	---	---	424	0	0	212
42	Gangadharpur (CT)	8	OD	---	---	---	464	0	0	232
43	Manirampur (CT)	N.A.	OD	---	---	---	442	0	0	221
44	Dudhkalmi (CT)	12	OD	---	---	---	275	0	0	138
45	Nababpur (CT)	12	OD	---	---	---	562	0	0	281
46	Kumirmora (CT)	10	OD	---	---	---	1000	500	0	0
47	Ramanathpur (CT)	9	OD	---	---	---	900	300	0	0
48	Bhagabatipur (CT)	N.A.	OD	---	---	---	315	0	0	158
49	Kharsarai (CT)	6	---	---	BD	---	685	100	0	25
50	Tisa (CT)	2	OD	---	---	---	500	20	0	300
51	Kapashanria (CT)	2	OD	---	---	---	620	45	0	215
52	Jaykrishnapur (CT)	15	---	---	BD	---	630	45	0	250
53	Purbba Tajpur (CT)	N.A.	---	---	BD	---	720	100	0	300
54	Begampur (CT)	16	OD	---	---	---	1505	230	0	50
55	Baksa (CT)	N.A.	---	---	BD	---	923	220	0	175
56	Panchghara (CT)	15	---	---	BD	---	1223	245	0	400
57	Chikrand (CT)	10	---	---	BD	---	1708	225	0	323
58	Janai (CT)	18	---	---	BD	---	1987	850	0	200
59	Pairagachha (CT)	10	OD	---	---	---	615	81	0	300
60	Naiti (CT)	12.5	OD	---	---	---	800	215	0	300
61	Barijhati (CT)	11	---	---	BD	---	1305	300	0	200
62	Garalgachha (CT)	10	---	---	BD	---	981	250	0	200
63	Krishnapur (CT)	10	---	---	BD	---	1115	75	0	300
64	Rajbalhat (CT)	5	---	---	BD	---	2	2956	2	24
65	Bansberia (M)	162.59	---	---	BD	---	6116	14271	0	0
66	Hugli-Chinsurah (M + OG)	168.5	---	---	BD	---	35945	2050	0	0
67	Chandannagar (M Corp)	134	---	---	BD	---	10337	0	0	5169
68	Tarakeswar (M)	45.05	---	---	BD	---	1671	0	0	836
69	Arambag (M)	105	---	---	BD	---	8356	5	0	0
70	Bhadreswar (M)	103.52	---	---	BD	---	0	1780	0	12569
71	Champdani (M)	108.5	OD	---	---	---	1189	7340	0	0
72	Baidyabati (M)	148.65	---	---	BD	---	502	16208	0	0
73	Serampore (M)	N.A.	---	---	BD	---	0	26000	0	0
74	Rishra (M)	125	OD	---	---	---	0	9508	0	0
75	Konnagar (M)	146	OD	---	---	---	700	950	0	17500
76	Dankuni (M)	135	---	---	BD	---	13857	1108	0	7482
77	Uttarpara Kotrung (M)	168.3	---	---	BD	---	779	980	0	18717

Sr. No.	Name of Town	Protected water supply			Electrification (Number of connections)				
		Source of supply (Codes) @	System of storage with capacity in kilo litres (along with Codes) @	Fire Fighting service*	Domestic	Industrial	Commercial	Road lighting (points)	Others
1	2	12	13	14	15	16	17	18	19
1	Batika (CT)	---	TT ()	No, Mogra (25)	1550	0	0	0	0
2	Pandua (CT)	---	TT (10000), TW/B ()	No, ()	4150	60	1305	1830	0
3	Purusottampur (CT)	---	HP ()	No, ()	390	45	0	0	0
4	Namajgram (CT)	---	HP ()	No, ()	667	0	0	0	0
5	Badhagachhi (CT)	BWT	TU ()	No, Tribeni (28)	468	0	0	0	0
6	Mirdhanga (CT)	BWT	TU ()	No, ()	798	0	0	0	0
7	Sripur (CT)	BWT	TU ()	No, Tribeni (20)	724	0	0	0	0
8	Jirat (CT)	BWT	HP ()	No, Tribeni ()	750	0	0	0	0

9	Kola (CT)	RIG	TW/B ()	No, Tribeni (7)	6000	0	1700	0	0
10	Hansghara (CT)	RIG	TW/B ()	No, Tribeni (6)	5000	0	2000	0	0
11	Raghunathpur (PS-Magra) (CT)	RIG	TT (), TU ()	No, Dtps (4)	3000	0	1000	0	0
12	Madhusudanpur (CT)	RIG	TW/B (), CW ()	No, Tribeni (2)	1809	1	263	400	0
13	Amodghata (CT)	RIG	TT (), TW/B ()	No, Chinsurah (15)	1652	15	1040	0	0
14	Alikhoja (CT)	---	TW/B ()	No, Chinsurah (15)	930	716	16	0	0
15	Shankhanagar (CT)	OHT	TW/B (), TU ()	No, ()	1232	0	42	0	0
16	Chak Bansheria (CT)	OHT	TU (), TU ()	No, ()	1175	2	6	0	0
17	Manushpur (CT)	OHT	HP (), TU ()	Yes	1800	10	100	0	0
18	Keota (P) (CT)	OHT	TU (), HP ()	No, Chinsurah (5)	3500	5	700	30	0
19	Kotalia (CT)	OHT	HP (), TW/B ()	No, Hugli (5)	1700	4	125	40	0
20	Naldanga (CT)	OHT	HP (), TW/B ()	Yes	900	200	700	0	0
21	Kulihanda (CT)	OHT	HP (), TW/B ()	No, Chinsurah (2.25)	3164	0	206	65	0
22	Dharmapur (CT)	OHT	HP (), TW/B ()	No, Chinsurah (2.5)	1845	108	0	47	0
23	Simla (CT)	OHT	TU (450), UW ()	No, Chinsurah Pipulpati (3.5)	3995	6	215	105	3
24	Bargachhia (CT)	OHT	HP (), TW/B ()	No, ()	426	0	0	0	0
25	Balarambati (CT)	OHT	TW/B (), TW/B ()	No, Tarakeswar (18)	467	0	0	0	0
26	Singur (CT)	OHT	TT (), HP ()	No, Baidyabati (12)	2027	0	625	0	0
27	Nasibpur (CT)	OHT	HP (), TW/B ()	No, ()	1700	85	0	0	150
28	Jagatnagar (CT)	OHT	CW (), HP ()	No, ()	1000	5	50	10	0
29	Baruipara (CT)	OHT	CW (), HP ()	No, ()	620	0	0	0	0
30	Borai (CT)	SR, BWT	TT (), HP ()	No, Srirampur (11)	1266	49	142	0	0
31	Belumilki (CT)	SR, OHT	TT (), TU ()	No, Serampore (5)	2240	11	0	3	0
32	Dakshin Rajyadharpur (CT)	SR, OHT	TT (), TU ()	No, Serampore (3)	1902	67	0	6	0
33	Rishra (CT)	BWT, OHT	TU (), TW/B ()	No, Rishra (6)	3998	14	14	0	0
34	Bamunari (CT)	BWT, OHT	TU (), TW/B ()	No, Rishra (4.5)	1473	14	0	0	0
35	Nawapara (CT)	BWT, OHT	TU (), TW/B ()	No, Konnagar (4)	1774	19	0	4	0
36	Nabagram Colony (CT)	---	TU ()	No, Konnagar (0.5)	4081	26	655	0	0
37	Basai (CT)	BWT	TU (), TW/B ()	No, Konnagar (4)	2123	5	0	4	0
38	Kanaipur (CT)	BWT	TU (), TW/B ()	No, Konnagar (4)	3129	0	0	183	0
39	Raghunathpur (PS-Dankuni) (CT)	BWT	TU (), TW/B ()	No, ()	1793	109	146	323	0
40	Masat (CT)	---	HP ()	No, ()	900	250	0	110	0
41	Jangalpara (CT)	---	HP (), TK/P/L ()	No, Uttarpara (18)	1470	3	441	8	0
42	Gangadharpur (CT)	OHT	HP (), TK/P/L ()	No, Serampur (17)	550	38	0	90	0
43	Manirampur (CT)	OHT	HP (), TK/P/L ()	No, Serampore (10)	708	0	0	50	0
44	Dudhkalmi (CT)	OHT	HP (), TK/P/L ()	No, Konnagar (21)	697	45	0	0	0
45	Nababpur (CT)	OHT	TW/B (), TK/P/L ()	No, Konnagar (22)	900	0	0	0	0
46	Kumirmora (CT)	OHT	HP (64), TK/P/L ()	No, Konnagar (20)	949	0	0	0	0
47	Ramanathpur (CT)	OHT	HP (), TK/P/L ()	No, Uttarpara (13)	614	0	0	0	0
48	Bhagabatipur (CT)	OHT	HP (), TK/P/L ()	No, Uttarpara (18)	837	1	133	0	0
49	Kharsarai (CT)	OHT	TW/B (), TW/B ()	No, Serampur (9)	674	126	0	5	25
50	Tisa (CT)	---	HP (), TW/B ()	No, Konnagar (20)	671	78	0	5	20
51	Kapashanria (CT)	BWT, PT	HP (), TW/B ()	No, Serampur (10)	388	67	0	5	15
52	Jaykrishnapur (CT)	BWT, PT	HP (), TW/B ()	No, Konnagar (20)	678	89	0	3	10
53	Purbba Tajpur (CT)	---	HP (), TW/B ()	No, Konnagar (20)	975	113	0	4	35
54	Begampur (CT)	OHT	TU (), TW/B ()	No, Konnagar (20)	1805	155	0	40	20
55	Baksa (CT)	BWT	HP (), TW/B ()	No, Serampur (20)	1363	90	0	10	35
56	Panchghara (CT)	---	HP (), TW/B ()	No, Serampur (18)	1378	109	0	15	41
57	Chikrand (CT)	---	HP (), TW/B ()	No, Serampore (15)	2410	201	0	35	20
58	Janai (CT)	---	TT (), HP ()	No, Serampore (20)	2515	296	0	25	40
59	Pairagachha (CT)	BWT, PT	HP (), TW/B ()	No, Bally (15)	1025	112	0	3	25
60	Naiti (CT)	BWT, PT	HP (), TT ()	No, Bally (20)	1212	27	0	50	50
61	Barijhati (CT)	BWT, PT	TT (100000), HP ()	No, Bally (15)	1412	138	0	15	100
62	Garalgachha (CT)	BWT, PT	TT (), HP ()	No, Bally (14)	1264	36	0	15	0
63	Krishnapur (CT)	BWT, PT	TT (), HP ()	No, Bally (15)	719	11	0	4	5
64	Rajbalhat (CT)	OHT, PT	TU (120000), CW ()	No, ()	2980	2	345	12	0
65	Bansberia (M)	OHT	TT (350), HP ()	No, ()	8000	0	943	0	0

66	Hugli-Chinsurah (M + OG)	OHT, SR	TT (3441200)	Yes	37205	9476	0	6870	0
67	Chandannagar (M Corp)	OHT, OHT	TT (3735), TW/B ()	No, ()	16539	0	0	0	0
68	Tarakeswar (M)	OHT, SR	TT (3600), CW ()	Yes	12000	10	4000	1400	0
69	Arambag (M)	OHT	TT (455), TW/B ()	Yes	5123	174	1756	2557	185
70	Bhadreswar (M)	OHT, BWT	TT (), TW/B ()	Yes	9294	0	0	2833	0
71	Champdani (M)	BWT, OHT	TW/B (23287), TT (1125)	Yes	9678	0	0	0	0
72	Baidyabati (M)	SR	TT (1000), HP ()	No, Srirampur (10)	22993	3184	0	2249	0
73	Serampore (M)	OHT, SR	TT (2700), HP ()	Yes	16904	0	0	0	0
74	Rishra (M)	BWT, SR	TW/B (6678), HP ()	Yes	11163	0	0	4500	0
75	Konnagar (M)	OHT, SR	TT (1800), HP ()	Yes	18000	18	0	3300	0
76	Dankuni (M)	OHT, OHT	TU (), TW/B ()	No, Uttarpara (9)	16865	3120	12080	700	0
77	Uttarpara Kotrung (M)	OHT, SR	TT (), HP ()	Yes	16330	0	0	5200	0

* In case this service is not available in the town, the name of the nearest place and its distance from the town where facility is available has been given

@ Two major source Only

Abbreviation :

TT	: Tap water from treated source	TW/B	: Tubewell /Borehole	OHT	: Over head Tank
TU	: Tap water from un-treated source	RW	: Rainwater	SR	: Service Reservoir
CW	: Covered well	S	: Spring	RIG	: River Infiltration Gallery
UW	: Un-covered well	TK/P/L	: Tank/Pond/Lake	BWP	: Bore Well Pumping system
HP	: Hand pump	O	: Others	PT	: Pressure Tank
		N/A, NA, N.A	: Not Available		

**Statement – IV
Medical Facilities, 2009**

Sr. No.	Name of Town	No. of Medical facilities* (with number of beds in brackets)					
		Hospitals (Allopathic & Others)	Dispensaries/ Health Center	Family Welfare Center	Maternity and Child Welfare Center	Maternity Homes	T.B.Hospital/ Clinic
1	2	3	4	5	6	7	8
1	Batika (CT)	1 (35)	4 (0)	N.A.	N.A.	N.A.	N.A.
2	Pandua (CT)	3 Kms.	1 (0)	3 Kms.	3 Kms.	3 Kms.	33 Kms.
3	Purusottampur (CT)	N.A.	1 (0)	N.A.	N.A.	N.A.	N.A.
4	Namajgram (CT)	10 Kms.	1 (0)	1 (0)	1 (0)	8 Kms.	1 (0)
5	Badhagachhi (CT)	10 Kms.	1 (0)	1 (0)	1 (0)	10 Kms.	1 (0)
6	Mirdhanga (CT)	15 Kms.	2 Kms.	N.A.	N.A.	15 Kms.	N.A.
7	Sripur (CT)	1 Kms.	3 (0)	1 (0)	1 (0)	30 Kms.	1 (0)
8	Jirat (CT)	1 (8)	1 Kms.	18 Kms.	18 Kms.	18 Kms.	18 Kms.
9	Kola (CT)	1 Kms.	1 Kms.	18 Kms.	18 Kms.	18 Kms.	18 Kms.
10	Hansghara (CT)	8 Kms.	8 Kms.	8 Kms.	8 Kms.	8 Kms.	8 Kms.
11	Raghunathpur (PS-Magra) (CT)	4 Kms.	1 (2)	1 (0)	16 Kms.	16 Kms.	16 Kms.
12	Madhusudanpur (CT)	15 Kms.	1 (0)	1 (0)	15 Kms.	15 Kms.	15 Kms.
13	Amodghata (CT)	15 Kms.	1 (0)	1 (0)	15 Kms.	15 Kms.	15 Kms.
14	Alikhoja (CT)	10 Kms.	4 Kms.	5 Kms.	N.A.	5 Kms.	8 Kms.
15	Shankhanagar (CT)	5 Kms.	5 Kms.	5 Kms.	1 (0)	5 Kms.	8 Kms.
16	Chak Bansheria (CT)	7 Kms.	2 Kms.	N.A.	N.A.	N.A.	2 Kms.
17	Manushpur (CT)	5 Kms.	5 Kms.	N.A.	5 Kms.	5 Kms.	1 (0)
18	Keota (P) (CT)	5 Kms.	6 (0)	5 Kms.	5 Kms.	7 Kms.	5 Kms.
19	Kodalia (CT)	7 Kms.	2 Kms.	2 Kms.	2 Kms.	2 Kms.	2 Kms.
20	Naldanga (CT)	2.25 Kms.	N.A.	2.25 Kms.	2.25 Kms.	N.A.	2.25 Kms.
21	Kulihanda (CT)	2.5 Kms.	1 (0)	2.3 Kms.	2.5 Kms.	2.5 Kms.	N.A.
22	Dharmapur (CT)	3.5 Kms.	1 (0)	3.5 Kms.	3.5 Kms.	3.5 Kms.	3.5 Kms.
23	Simla (CT)	10 Kms.	5 Kms.	10 Kms.	10 Kms.	10 Kms.	5 Kms.
24	Bargachhia (CT)	1 Kms.	1 Kms.	1 Kms.	4 Kms.	4 Kms.	4 Kms.
25	Balarambati (CT)	2 (60)	2 (2)	1 (0)	1 (0)	1 (0)	1 (0)
26	Singur (CT)	6 Kms.	1 (0)	6 Kms.	6 Kms.	6 Kms.	7 Kms.
27	Nasibpur (CT)	16 Kms.	3 Kms.	3 Kms.	3 Kms.	1 (0)	18 Kms.

28	Jagatnagar (CT)	N.A.	N.A.	N.A.	N.A.	N.A.	N.A.
29	Baruipara (CT)	2 (4)	2 (0)	N.A.	N.A.	N.A.	17 Kms.
30	Borai (CT)	1 (6)	4 Kms.	4 Kms.	4 Kms.	4 Kms.	4 Kms.
31	Belumilki (CT)	4 Kms.	2 (0)	4 Kms.	4 Kms.	4 Kms.	4 Kms.
32	Dakshin Rajyadharpur (CT)	3.5 Kms.	N.A.	N.A.	N.A.	3.5 Kms.	N.A.
33	Rishra (CT)	3 Kms.	2 (0)	2 (0)	2 (0)	2 Kms.	N.A.
34	Bamunari (CT)	2 Kms.	2 (0)	2 Kms.	2 Kms.	9 Kms.	N.A.
35	Nawapara (CT)	2 Kms.	2 (0)	2 (0)	3 (0)	3 (0)	9 Kms.
36	Nabagram Colony (CT)	1 (30)	1 (0)	N.A.	1.5 Kms.	9 Kms.	2 (0)
37	Basai (CT)	5 Kms.	2 (0)	2 (0)	2 (0)	5 Kms.	2 (0)
38	Kanaipur (CT)	5 Kms.	2 (0)	1 (0)	1 (0)	5 Kms.	5 Kms.
39	Raghunathpur (PS-Dankuni) (CT)	4 Kms.	1 (0)	4 Kms.	4 Kms.	4 Kms.	4 Kms.
40	Masat (CT)	7 Kms.	2 (0)	7 Kms.	7 Kms.	7 Kms.	7 Kms.
41	Jangalpara (CT)	14 Kms.	2 (0)	1 (0)	N.A.	N.A.	14 Kms.
42	Gangadharpur (CT)	N.A.	N.A.	N.A.	N.A.	N.A.	N.A.
43	Manirampur (CT)	8 Kms.	8 Kms.	8 Kms.	8 Kms.	8 Kms.	8 Kms.
44	Dudhkalmi (CT)	N.A.	N.A.	N.A.	N.A.	N.A.	N.A.
45	Nababpur (CT)	N.A.	N.A.	2 (0)	N.A.	N.A.	N.A.
46	Kumirmora (CT)	4 Kms.	1 Kms.	4 Kms.	4 Kms.	4 Kms.	4 Kms.
47	Ramanathpur (CT)	8 Kms.	8 Kms.	8 Kms.	8 Kms.	8 Kms.	8 Kms.
48	Bhagabatipur (CT)	1 Kms.	3 (0)	10 Kms.	10 Kms.	10 Kms.	10 Kms.
49	Kharsarai (CT)	13 Kms.	1 (0)	13 Kms.	13 Kms.	15 Kms.	13 Kms.
50	Tisa (CT)	10 Kms.	1 (0)	10 Kms.	10 Kms.	10 Kms.	10 Kms.
51	Kapashanria (CT)	12 Kms.	11 (0)	12 Kms.	12 Kms.	12 Kms.	12 Kms.
52	Jaykrishnapur (CT)	15 Kms.	1 (0)	15 Kms.	15 Kms.	15 Kms.	15 Kms.
53	Purbba Tajpur (CT)	6 Kms.	1 (5)	13 Kms.	13 Kms.	13 Kms.	13 Kms.
54	Begampur (CT)	2 (3)	1 (0)	15 Kms.	10 Kms.	15 Kms.	10 Kms.
55	Baksa (CT)	12 Kms.	12 Kms.	12 Kms.	12 Kms.	12 Kms.	12 Kms.
56	Panchghara (CT)	12 Kms.	1 (0)	12 Kms.	12 Kms.	12 Kms.	12 Kms.
57	Chikrand (CT)	8 Kms.	8 Kms.	8 Kms.	8 Kms.	20 Kms.	8 Kms.
58	Janai (CT)	3 Kms.	1 (1)	3 Kms.	3 Kms.	3 Kms.	3 Kms.
59	Pairagachha (CT)	4 Kms.	4 Kms.	4 Kms.	4 Kms.	4 Kms.	4 Kms.
60	Naiti (CT)	1 Kms.	1 Kms.	1 Kms.	1 Kms.	1 Kms.	1 Kms.
61	Barijhati (CT)	1 Kms.	1 (0)	1 (0)	1 Kms.	1 Kms.	30 Kms.
62	Garalgachha (CT)	3 Kms.	N.A.	3 Kms.	3 Kms.	3 Kms.	3 Kms.
63	Krishnapur (CT)	1 (10)	6 Kms.	N.A.	N.A.	N.A.	N.A.
64	Rajballhat (CT)	3 (946)	N.A.	1 (0)	N.A.	N.A.	15 Kms.
65	Bansberia (M)	1 (540)	33 (0)	33 (0)	10 (0)	1 (12)	1 (0)
66	Hugli-Chinsurah (M + OG)	2 (280)	21 (0)	N.A.	N.A.	N.A.	1 (20)
67	Chandannagar (M Corp)	1 (0)	N.A.	N.A.	1 (0)	N.A.	N.A.
68	Tarakeswar (M)	1 (250)	1 (4)	45 Kms.	45 Kms.	45 Kms.	1 (0)
69	Arambag (M)	1 (65)	1 (0)	N.A.	1 (35)	N.A.	N.A.
70	Bhadreswar (M)	7 Kms.	2 (0)	3 (0)	N.A.	1 (20)	1 (0)
71	Champdani (M)	10 Kms.	17 (0)	10 Kms.	71 (0)	1 (16)	10 Kms.
72	Baidyabati (M)	2 (500)	N.A.	N.A.	N.A.	N.A.	1 (22)
73	Serampore (M)	1 (177)	18 (0)	N.A.	N.A.	2 (47)	1 (0)
74	Rishra (M)	1 (60)	13 (0)	N.A.	N.A.	1 (10)	N.A.
75	Konnagar (M)	5 Kms.	13 (0)	13 (0)	13 (0)	5 Kms.	36 Kms.
76	Dankuni (M)	1 (204)	N.A.	N.A.	1 (56)	N.A.	N.A.
77	Uttarpara Kotrung (M)	0.5 Kms.	N.A.	14 Kms.	14 Kms.	25 Kms.	4 Kms.

Sr. No.	Name of Town	No. of Medical facilities* (with number of beds in brackets)					
		Nursing Homes	Veterinary Hospital	Mobile Health Clinic	Others etc.	Charitable Hospital/Nursing Home (Numbers)	Medicine Shop (Numbers)
1	2	9	10	11	12	13	14
1	Batika (CT)	2 (0)	1 (0)	N.A.	N.A.	0	20
2	Pandua (CT)	3 Kms.	33 Kms.	N.A.	N.A.	0	1
3	Purusottampur (CT)	0.25 Kms.	N.A.	N.A.	N.A.	0	1
4	Namajgram (CT)	10 Kms.	2 Kms.	10 Kms.	N.A.	0	0
5	Badhagachhi (CT)	10 Kms.	1 Kms.	10 Kms.	N.A.	0	10
6	Mirdhanga (CT)	6 Kms.	6 Kms.	15 Kms.	N.A.	0	3
7	Sripur (CT)	1 Kms.	1 Kms.	30 Kms.	30 Kms.	0	3
8	Jirat (CT)	3 Kms.	18 Kms.	18 Kms.	N.A.	0	0
9	Kola (CT)	3 Kms.	18 Kms.	18 Kms.	N.A.	0	0
10	Hansghara (CT)	8 Kms.	8 Kms.	8 Kms.	8 Kms.	0	16
11	Raghunathpur (PS-Magra) (CT)	4 Kms.	16 Kms.	N.A.	N.A.	0	6
12	Madhusudanpur (CT)	N.A.	15 Kms.	N.A.	N.A.	1	8
13	Amodghata (CT)	N.A.	15 Kms.	N.A.	N.A.	3	9
14	Alikhoja (CT)	4 Kms.	4 Kms.	6 Kms.	N.A.	0	1
15	Shankhanagar (CT)	5 Kms.	5 Kms.	N.A.	N.A.	0	1
16	Chak Bansberia (CT)	1.5 Kms.	7 Kms.	N.A.	N.A.	0	0
17	Manushpur (CT)	1 (15)	1 (0)	N.A.	1 (0)	1	10
18	Keota (P) (CT)	3 Kms.	5 Kms.	5 Kms.	N.A.	0	6
19	Kotalia (CT)	2 Kms.	7 Kms.	N.A.	N.A.	0	0
20	Naldanga (CT)	2 Kms.	2.5 Kms.	N.A.	N.A.	0	10
21	Kulihanda (CT)	2.5 Kms.	1.75 Kms.	2.75 Kms.	N.A.	1	6
22	Dharmapur (CT)	N.A.	1 (0)	2 Kms.	N.A.	1	2
23	Simla (CT)	N.A.	25 Kms.	50 Kms.	N.A.	0	10
24	Bargachhia (CT)	4 Kms.	N.A.	N.A.	N.A.	0	4
25	Balarambati (CT)	N.A.	1 (0)	N.A.	N.A.	0	22
26	Singur (CT)	4 Kms.	3 Kms.	6 Kms.	N.A.	0	7
27	Nasibpur (CT)	3 Kms.	N.A.	18 Kms.	N.A.	0	0
28	Jagatnagar (CT)	N.A.	N.A.	N.A.	N.A.	0	0
29	Baruipara (CT)	N.A.	10 Kms.	10 Kms.	N.A.	3	3
30	Borai (CT)	4 Kms.	4 Kms.	N.A.	N.A.	0	5
31	Belumilki (CT)	20 Kms.	4 Kms.	4 Kms.	N.A.	0	7
32	Dakshin Rajyadharpur (CT)	3.5 Kms.	8 Kms.	N.A.	N.A.	1	5
33	Rishra (CT)	2 Kms.	7 Kms.	N.A.	N.A.	0	7
34	Bamunari (CT)	1.5 Kms.	1 Kms.	N.A.	N.A.	1	1
35	Nawapara (CT)	N.A.	9 Kms.	1 (0)	N.A.	2	21
36	Nabagram Colony (CT)	N.A.	1 Kms.	N.A.	N.A.	1	3
37	Basai (CT)	N.A.	1 (0)	N.A.	N.A.	0	13
38	Kanaipur (CT)	5 Kms.	1 (0)	N.A.	N.A.	0	2
39	Raghunathpur (PS-Dankuni) (CT)	1 (10)	1 (0)	1 (0)	N.A.	0	5
40	Masat (CT)	1 (6)	2 Kms.	1 (0)	N.A.	1	6
41	Jangalpara (CT)	6 Kms.	8 Kms.	1 (0)	N.A.	0	4
42	Gangadharpur (CT)	N.A.	N.A.	N.A.	N.A.	0	0
43	Manirampur (CT)	3 Kms.	4 Kms.	1 (0)	N.A.	1	2
44	Dudhkalmi (CT)	N.A.	N.A.	N.A.	N.A.	0	0
45	Nababpur (CT)	N.A.	N.A.	N.A.	N.A.	0	6
46	Kumirmora (CT)	2 Kms.	0.5 Kms.	1 (0)	N.A.	0	0
47	Ramanathpur (CT)	1 (8)	12 Kms.	1 (0)	N.A.	0	6
48	Bhagabatipur (CT)	10 Kms.	1 Kms.	3 Kms.	40 Kms.	0	3
49	Kharsarai (CT)	15 Kms.	15 Kms.	2 Kms.	N.A.	0	0
50	Tisa (CT)	10 Kms.	10 Kms.	3 Kms.	40 Kms.	0	2
51	Kapashanria (CT)	12 Kms.	12 Kms.	2 Kms.	40 Kms.	1	1
52	Jaykrishnapur (CT)	15 Kms.	15 Kms.	2 Kms.	N.A.	0	4

53	Purbba Tajpur (CT)	13 Kms.	13 Kms.	3 Kms.	N.A.	1	4
54	Begampur (CT)	10 Kms.	10 Kms.	1 (0)	40 Kms.	0	1
55	Baksa (CT)	12 Kms.	12 Kms.	1 (0)	N.A.	0	5
56	Panchghara (CT)	12 Kms.	12 Kms.	1 (0)	N.A.	0	6
57	Chikrand (CT)	8 Kms.	8 Kms.	1 (0)	N.A.	0	15
58	Janai (CT)	1 Kms.	3 Kms.	3 Kms.	N.A.	0	2
59	Pairagachha (CT)	4 Kms.	4 Kms.	1 (0)	N.A.	0	4
60	Naiti (CT)	N.A.	1 Kms.	1 Kms.	N.A.	4	9
61	Barijhati (CT)	1 Kms.	20 Kms.	1 (0)	N.A.	0	4
62	Garalgachha (CT)	3 Kms.	3 Kms.	1 Kms.	N.A.	0	2
63	Krishnapur (CT)	2 Kms.	6 Kms.	N.A.	N.A.	0	5
64	Rajbalhat (CT)	N.A.	1 (0)	N.A.	N.A.	1	262
65	Bansberia (M)	6 (120)	1 (0)	1 (0)	N.A.	0	0
66	Hugli-Chinsurah (M + OG)	10 (0)	N.A.	N.A.	N.A.	0	0
67	Chandannagar (M Corp)	N.A.	1 (0)	N.A.	N.A.	5	45
68	Tarakeswar (M)	45 Kms.	1 (0)	45 Kms.	45 Kms.	0	0
69	Arambag (M)	3 (0)	N.A.	N.A.	3 (0)	0	0
70	Bhadreswar (M)	N.A.	N.A.	N.A.	N.A.	1	52
71	Champdani (M)	3 (0)	30 Kms.	N.A.	N.A.	6	102
72	Baidyabati (M)	2 (200)	2 (0)	N.A.	N.A.	0	25
73	Serampore (M)	5 (0)	N.A.	N.A.	N.A.	0	0
74	Rishra (M)	1 (10)	N.A.	N.A.	N.A.	0	75
75	Konnagar (M)	N.A.	35 Kms.	35 Kms.	N.A.	5	37
76	Dankuni (M)	N.A.	N.A.	N.A.	N.A.	1	352
77	Uttarpara Kotrung (M)	14 Kms.	40 Kms.	N.A.	N.A.	0	0

* If a medical facility is not available in the town, nearest place distance from the town where facility is available has been given

* N.A. : Not Available

Statement – V Educational, Recreational and Cultural Facilities, 2009

Sr. No.	Name of Town	Number of Educational Facilities*					
		Pri- mary school	Middle school	Secondary school	Senior Secondary school	Arts/ Science/ Commerce colleges (of degree level and above)	Medical colleges
1	2	3	4	5	6	7	8
1	Batika (CT)	4	(0)	2	Boincheegram (3)	Itchnna (15)	Barddhaman (40)
2	Pandua (CT)	15	(0)	1	1	Itachuna (4)	Barddhaman (50)
3	Purusottampur (CT)	1	Pandua (3)	Mahadevpur (0.5)	Mahadevpur (0.5)	Khanyan (10)	Barddhaman (40)
4	Namajgram (CT)	2	Pandua (0.25)	Pandua (0.25)	1	(0)	(0)
5	Badhagachhi (CT)	2	Sultanpur (0.3)	Sultanpur (0.3)	Mirdanga (1)	Kalna (10)	Kolkata (75)
6	Mirdhanga (CT)	3	Sultanpur (0.5)	Sultanpur (0.5)	1	Kalna (10)	Kolkata (75)
7	Sripur (CT)	3	1	1	1	Hasimpur (4)	Kolkata (75)
8	Jirat (CT)	2	2	2	2	1	(0)
9	Kola (CT)	3	(0)	1	Bagati (5)	Bagati (5)	Kolkata (72)
10	Hansghara (CT)	3	Chinsurah (18)	2	Bagati (4)	(0)	Kolkata (72)
11	Raghunathpur (PS-Magra) (CT)	11	(0)	1	1	Mogra (8)	Kolkata (55)
12	Madhusudanpur (CT)	6	Mogra (6)	(0)	3	Bagti (6)	Burdwan (66)
13	Amodghata (CT)	4	(0)	Kantapukur (1)	2	1	Kolkata (58)
14	Alikhoja (CT)	3	(0)	Kantapukur (1)	Bagati (1)	Bagati (1)	Kolkata (58)

15	Shankhanagar (CT)	3	Chak Bansberia (1)	Chak Banberia (1)	(0)	Mogra (3)	Kolkata (0)
16	Chak Bansberia (CT)	3	(0)	1	Bansberia (2)	Mogra (5)	Kolkata (0)
17	Manushpur (CT)	1	(0)	Debanandapur (3.5)	(0)	Chinsurah (8)	Kolkata (60)
18	Keota (P) (CT)	3	1	1	1	Chinsurah (5)	Kalyani (12)
19	Kodalia (CT)	1	Bandel (1.5)	Bandel (1.5)	Bandel (1.5)	Chinsurah (2)	Kolkata (50)
20	Naldanga (CT)	2	(0)	1	1	Chinsurah (8)	Kolkata (60)
21	Kulihanda (CT)	5	(0)	(0)	Dharampur (1)	Hugli (1.4)	Kolkata (0)
22	Dharmapur (CT)	3	(0)	1	Chinsurah (0.9)	Hugli (1.5)	Kolkata (0)
23	Simla (CT)	2	1	1	Dharampur (5)	Chinsurah (4)	Kolkata (60)
24	Bargachhia (CT)	3	1	1	1	Haripal (10)	Kolkata (50)
25	Balarambati (CT)	2	Madhubati (1)	Madhubati (1)	Madhubati (1)	Haripal (8)	Kolkata (35)
26	Singur (CT)	9	2	2	2	(0)	Kolkata (38)
27	Nasibpur (CT)	12	1	1	1	Srirampore (12)	Kolkata (41)
28	Jagatnagar (CT)	2	Singur (3)	Singur (3)	Singur (3)	Haripal (14)	Kolkata(36)
29	Baruipara (CT)	5	2	1	1	Srirampur (16)	Chandannagar (23)
30	Borai (CT)	3	(0)	2	2	Srirampur (11)	Kolkata (38)
31	Belumilki (CT)	6	Baidyabati (3)	Badyabati (3)	Serampore (4)	Serampore (4)	Kolkata (50)
32	Dakshin Rajyadharpur (CT)	4	3	3	2	Serampore (4)	Chinsurah (20)
33	Rishra (CT)	9	Bamanary (0.5)	Bamanary (0.5)	Rishra (3)	Rishra (6)	Kolkata (22)
34	Bamunari (CT)	4	2	1	Rishra (3)	Rishra (7)	Kolkata (23)
35	Nawapara (CT)	2	1	1	Kanaipur (1.5)	Nabagram (2)	Kolkata (20)
36	Nabagram Colony (CT)	10	4	4	2	1	Kolkata (19)
37	Basai (CT)	6	1	1	Kanaipur(1)	Nabagram (2)	Kolkata (20)
38	Kanaipur (CT)	14	5	2	2	Nabagram (1.5)	Kolkata (20)
39	Raghunathpur (PS-Dankuni) (CT)	6	1	1	1	Uttarpara (5)	Kolkata (21)
40	Masat (CT)	4	(0)	1	1	Chhinchi (1)	Kolkata (30)
41	Jangalpara (CT)	5	1	1	1	Suchia (4)	Kolkata (30)
42	Gangadharpur (CT)	2	Baruipara (3)	Baruipara (3)	Baruipara (3)	Chanditala (8)	Kolkata (30)
43	Manirampur (CT)	1	(0)	1	(0)	(0)	(0)
44	Dudhkalmi (CT)	1	Nawabpur (2)	Nawabpur (2)	Moshat (4)	Chhuncha (5)	Kolkata (30)
45	Nababpur (CT)	3	1	1	1	Mosat(5)	Kolkata (28)
46	Kumirmora (CT)	4	1	1	1	Moshat(15)	Kolkata (25)
47	Ramanathpur (CT)	4	1	1	Kumut (1)	(0)	Kolkata (28)
48	Bhagabatipur (CT)	2	1	1	1	Kolkata (25)	Kolkata (30)
49	Kharsarai (CT)	3	Begampur (2)	Begampur (2)	Begampur (2)	Serampur (18)	Kolkata (40)
50	Tisa (CT)	2	Katasak (2)	Katasak (2)	Purba Tejpur (3)	Serampur (15)	Kolkata (35)
51	Kapashanria (CT)	2	1	1	Purba Tajpur (3)	Serampur (10)	Kolkata (30)

52	Jaykrishnapur (CT)	2	Purba Tajpur (2)	Purba Tajpur (2)	Purba Tajpur (2)	Serampur (11)	Kolkata (40)
53	Purbba Tajpur (CT)	3	1	1	1	Serampur (14)	Kolkata (35)
54	Begampur (CT)	5	(0)	2	2	Kolkata (30)	Kolkata (30)
55	Baksa (CT)	3	2	1	Janai (2)	Masat (10)	Kolkata (25)
56	Panchghara (CT)	1	1	1	Begampore (3)	Serampore (15)	Kolkata (25)
57	Chikrand (CT)	1	1	Janai (0.5)	Janai (0.5)	Uttarpara (12)	Kolkata (21)
58	Janai (CT)	8	2	3	2	Uttarpara (12)	Kolkata (23)
59	Pairagachha (CT)	2	Kalachara (1)	Janai (1)	Janai (1)	Uttarpara (10)	Kolkata (21)
60	Naiti (CT)	3	1	1	1	Uttarpara (8)	Kolkata (20)
61	Barijhati (CT)	3	2	1	Garalgacha (1)	Uttarpara (10)	Kolkata (18)
62	Garalgachha (CT)	2	2	2	2	Uttarpara (10)	Kolkata (18)
63	Krishnapur (CT)	2	1	1	Garalgachha (1)	Uttarpara (110)	Kolkata (18)
64	Rajbalhat (CT)	3	2	2	2	Jangipara (8)	(0)
65	Bansberia (M)	47	16	14	7	(0)	(0)
66	Hugli-Chinsurah (M + OG)	88	33	33	24	1	Kolkata (43)
67	Chandannagar (M Corp)	73	31	25	14	2	(0)
68	Tarakeswar (M)	17	4	4	3	1	Kolkata (66)
69	Arambag (M)	24	4	4	4	2	Barddhaman (45)
70	Bhadreswar (M)	48	3	6	5	Chandannagar (4)	Kolkata (32)
71	Champdani (M)	38	7	9	7	1	Kolkata (35)
72	Baidyabati (M)	42	22	13	13	Srerampur(10)	Kolkata (25)
73	Serampore (M)	32	8	12	18	2	2
74	Rishra (M)	32	2	11	11	(0)	(0)
75	Konnagar (M)	35	5	5	3	Nabaga (0)	Kolkata (17)
76	Dankuni (M)	35	4	9	3	Uttarpara (9)	Kolkata (35)
77	Uttarpara Kotrung (M)	49	2	13	14	1	Kolkata (12)

Number of Educational Facilities (contd.) *

Sr. No.	Name of Town	Engineering colleges	Management Institute/ colleges	Polytechnics	Recognised Shorthand, Typewriting and vocational training institutions	Non-formal Education Center (Sarva Shiksha Abhiyan Center)	Special School for Disabled	Others
1	2	9	10	11	12	13	14	15
1	Batika (CT)	1	Kolkata (65)	1	1	(0)	Baidyapur (7)	(0)
2	Pandua (CT)	Bainchee (10)	Chinsurah (37)	Chinsurah (37)	4	11	1	(0)
3	Purusottampur (CT)	Mogra (20)	Mogra (20)	Hugli (30)	Pandua (3)	(0)	Pandua (3)	(0)
4	Namajgram (CT)	(0)	(0)	Jugli (30)	Pandua (0.25)	(0)	Pandua (0.25)	(0)
5	Badhagachhi (CT)	1	Kalyani (40)	Mirdanga (1)	Kalna (10)	(0)	Bandel (35)	(0)

6	Mirdhanga (CT)	Bandha-gachhi (0.5)	Kalyani (40)	1	Kalna (10)	(0)	Bandel (35)	(0)
7	Sripur (CT)	Joka (75)	Guptipara (14)	Joka (90)	Guptipara (14)	(0)	(0)	(0)
8	Jirat (CT)	(0)	(0)	(0)	(0)	(0)	(0)	(0)
9	Kola (CT)	1	Kolkata (72)	Hugli (12)	Chinsurah (18)	Chinsurah (12)	Bandel More (11)	(0)
10	Hansghara (CT)	Kolla (2)	Chinsurah (18)	Chinsurah (18)	Chinsurah (18)	Chinsurah (18)	Bandel (11)	(0)
11	Raghunathpur (PS-Magra) (CT)	Mogra (8)	Kolkata (55)	Hugli (12)	Chinsurah (13)	Mogra (8)	Bandel (10)	(0)
12	Madhusudanpur (CT)	Adi Saptagram (10)	Adi Saptagram (10)	Hugli (15)	Sahaganj (10)	2	Bandel (12)	(0)
13	Amodghata (CT)	Chinsurah (15)	Kolkata (58)	Alikhoja (1)	(0)	1	Bandel (12)	(0)
14	Alikhoja (CT)	Chinsurah (15)	Kolkata (58)	1	Amodghata (1)	Amodghata (1)	Bandel (12)	(0)
15	Shankhanagar (CT)	Hazipur (4)	(0)	Mogra (4)	Tribeni (4)	(0)	Bandel (7)	(0)
16	Chak Bansheria (CT)	Mogra (5)	(0)	(0)	(0)	1	Chinsurah (8)	(0)
17	Manushpur (CT)	Chinsurah (7)	(0)	Chinsurah (7)	Chinsurah (7)	(0)	Keot (8)	(0)
18	Keota (P) (CT)	Howrah (40)	Kolkata (42)	Chinsurah (4)	2	15	Kolkata (40)	1
19	Kotalia (CT)	Chinsurah (2)	Sugandhya (6)	Chinsurah (2)	Bandel (1)	1	Keota (4)	(0)
20	Naldanga (CT)	Chinsurah (7)	(0)	Chinsurah (2)	Chinsurah (2)	(0)	Keota (8)	(0)
21	Kulihanda (CT)	Hugli (1.2)	Dharaspur (1)	Hugli (1.45)	2	(0)	(0)	(0)
22	Dharmapur (CT)	Hugli (1.25)	1	Hugli (1.25)	Hugli (1.5)	(0)	Keota (5)	(0)
23	Simla (CT)	Hugli (4)	1	Bandel (5)	2	2	Chinsurah (4)	(0)
24	Bargachhia (CT)	Chinsurah (25)	Kolkata (50)	Chinsurah (25)	1	1	1	6
25	Balarambati (CT)	Shibpur (30)	Kolkata (35)	Chandannagar (30)	Singur (5)	Singur (5)	Srirampore (25)	(0)
26	Singur (CT)	Baidyabati (12)	(0)	(0)	2	(0)	1	(0)
27	Nasibpur (CT)	Serampore (12)	Hugli (25)	Chandannagar (24)	Bandel (29)	(0)	1	(0)
28	Jagatnagar (CT)	Hugli (19)	Dankuni (20)	Chandannagar (17)	Hugli (19)	Singur (3)	Boonhugly (32)	(0)
29	Baruipara (CT)	Kolkata (40)	Bandel (39)	Chandannagar (39)	(0)	(0)	(0)	(0)
30	Borai (CT)	Kamdebpur (25)	Kolkata (38)	Chandannagar (22)	1	1	Nasibpur (4)	(0)
31	Belumilki (CT)	Chinsurah (23)	Chinsurah (23)	Serampore (4)	Serampore (4)	1	Uttarpara (12)	(0)
32	Dakshin Rajyadharpur (CT)	Serampore (4)	Serampore (4)	Chinsurah (20)	1	1	Uttarpara (10)	(0)
33	Rishra (CT)	Haora (20)	Kolkata (22)	Belur (14)	Belur (14)	Nabagram (5)	Uttarpara (10)	(0)
34	Bamunari (CT)	Haora (20)	Kolkata (23)	Belur (15)	Belur (15)	Nabagram (5)	Uttarpara (10)	(0)
35	Nawapara (CT)	Haora (18)	Kolkata (20)	Belur (16)	Nabagram (2)	Nabagram (2)	Bansai (1.5)	(0)
36	Nabagram Colony (CT)	Shibpur (12)	Kolkata (20)	Belur (12)	1	(0)	Adarshanagar (1)	(0)
37	Basai (CT)	Shibpur (20)	Kolkata (20)	Belur (16)	Konu (2)	Nabagram (1.5)	1	(0)
38	Kanaipur (CT)	Haora (18)	Kolkata (18)	Belur (16)	Konnagar (2)	Nabagram (1)	Bansai (1)	(0)
39	Raghunathpur (PS-Dankuni) (CT)	Haora (20)	Kolkata (22)	Belur (7)	Belur (7)	Belur (7)	Hind Motor (2.5)	(0)
40	Masat (CT)	Serampore (22)	Dankuni (12)	Belur (18)	Dankuni (12)	3	Makhla (15)	(0)
41	Jangalpara (CT)	Serampore (25)	Dankuni (11)	Belur (22)	1	1	Uttarpara (18)	(0)

42	Gangadharpur (CT)	Serampur (17)	Dankuni (18)	Belur (22)	Gangarampur (0)	(0)	Makla (18)	(0)
43	Manirampur (CT)	(0)	(0)	(0)	(0)	(0)	(0)	(0)
44	Dudhkalmi (CT)	Serampur (25)	Dankuni (10)	Belur (19)	Dankuni (10)	Moshat (5)	Makla (12)	(0)
45	Nababpur (CT)	Hugli (61)	Kolkata (34)	Belur (20)	Dankuni (10)	(0)	Makhla (13)	(0)
46	Kumirmora (CT)	Shibpur (35)	Kolkata (38)	Belur (18)	Dankuni (9)	(0)	Makhla (12)	(0)
47	Ramanathpur (CT)	Serampur (20)	Dankuni (7)	Belur (18)	Dankuni (7)	(0)	Makhla (12)	(0)
48	Bhagabatipur (CT)	Serampur (25)	Belur (16)	Dankuni (104)	Kumirmorah (4)	Makhla (15)	(0)	(0)
49	Kharsarai (CT)	Kolkata (40)	Kolkata (40)	Belur (20)	Serampur (18)	Janai (4)	Uttarpara (15)	(0)
50	Tisa (CT)	Haora (35)	Serampore (18)	Belur (23)	Serampore (18)	Janai (9)	Bonhugli (35)	(0)
51	Kapashanria (CT)	Haora (30)	Kolkata (30)	Belur (20)	Serampur (10)	Janai (8)	Bonhugli (35)	(0)
52	Jaykrishnapur (CT)	Haora (35)	Haora (35)	Belur (25)	Srerampur (11)	Janai (7)	Bonhugli (33)	(0)
53	Purbba Tajpur (CT)	Haora (35)	Serampur (14)	Belur (20)	Srerampur (14)	Janai (4)	Bonhugli (35)	(0)
54	Begampur (CT)	Kolkata (30)	Kolkata (30)	Belur (18)	Serampore (10)	Janai (4)	Bonhugli (30)	(0)
55	Baksa (CT)	Shibpur (22)	Kolkata (25)	Belur (16)	Dankuni (8)	Chanditala (6)	Makhla (14)	(0)
56	Panchghara (CT)	Howrah (25)	Serampore (15)	Belur (20)	Serampore (15)	Janai (5)	Bonhugli (30)	(0)
57	Chikrand (CT)	Shibpur (18)	Kolkata (21)	Belur (15)	Dankuni (4)	Chanditala (2)	Bonhugli (25)	(0)
58	Janai (CT)	Shibpur (18)	Kolkata (23)	Belur (15)	Dankuni (6)	Chanditala (4)	Hugli (33)	(0)
59	Pairagachha (CT)	Shibpur (16)	Kolkata (21)	Belur (13)	Dankuni (4)	Chanditala (2)	Bonhugli (25)	(0)
60	Naiti (CT)	Haora (15)	Kolkata (20)	Belur (12)	Dankuni (4)	Chanditala (2)	Bonhugli (11)	(0)
61	Barijhati (CT)	Shibpur (16)	Kolkata (18)	Belur (10)	Dankuni (2)	Chanditala (1)	Bonhugli (19)	(0)
62	Garalgachha (CT)	Shibpur (16)	Kolkata (18)	Belur (10)	Dankuni (1)	Chanditala (1)	Bonhugli (19)	(0)
63	Krishnapur (CT)	Shibpur (16)	Kolkata (18)	Belur (10)	Dankuni (2)	Chanditala (1)	Bonhugli (19)	(0)
64	Rajbalhat (CT)	(0)	(0)	(0)	2	1	(0)	(0)
65	Bansberia (M)	(0)	(0)	(0)	(0)	(0)	(0)	(0)
66	Hugli-Chinsurah (M + OG)	1	3	3	15	27	2	1
67	Chandannagar (M Corp)	(0)	(0)	1	(0)	(0)	(0)	1
68	Tarakeswar (M)	Hugli (57)	Hugli (57)	Chandannagar (40)	1	15	1	(0)
69	Arambag (M)	Barddhaman (45)	Kolkata (95)	Barddhaman (45)	1	9	2	2
70	Bhadreswar (M)	1	(0)	Chandannagar (4)	(0)	1	1	14
71	Champdani (M)	Haora (30)	Kolkata (42)	Hugli (15)	Chandannagar (8)	30	(0)	1
72	Baidyabati (M)	Srerampur (10)	Kolkata (25)	Chandannagar (15)	Srerampur (10)	(0)	Kolkata (25)	(0)
73	Serampore (M)	1	(0)	(0)	9	(0)	1	(0)
74	Rishra (M)	(0)	(0)	(0)	4	30	1	(0)
75	Konnagar (M)	Panihati (11)	Belur (11)	Belur (11)	3	4	(0)	(0)
76	Dankuni (M)	Shibpur (25)	1	Belur (12)	(0)	(0)	2	5
77	Uttarpara Kotrung (M)	Kolkata (17)	1	Belur (5)	(0)	(0)	5	1

Number of Social, Recreational and Cultural facilities

Sl. No.	Name of Town	No. of Orphanage Home	Working women's hostiles	No. of Old Age Home	Stadium	Cinema Theatre	Auditorium/Community Halls	Public Libraries	Reading Rooms
1	2	16	17	18	19	20	21	22	23
1	Batika (CT)	Kolkata (65)	Kolkata (65)	Kolkata (65)	Barddhaman (42)	Pandua (15)	Pandua (15)	Boinchee (0.5)	Boinchee (0.5)
2	Pandua (CT)	(0)	(0)	(0)	(0)	2	(0)	1	(0)
3	Purusottampur (CT)	Chinsurah (33)	Chinsurah (33)	Chinsurah (33)	Pandua (3)	Pandua (2)	Chinsurah (33)	Tinna (3)	Tinna (3)
4	Namajgram (CT)	(0)	(0)	(0)	(0)	(0)	(0)	(0)	(0)
5	Badhagachhi (CT)	1	Sultanpur (1)	Kalna (2.5)	Kalna (10)	Fatepur (3)	Kalna (10)	Mirdanga (0.5)	(0)
6	Mirdhanga (CT)	(0)	(0)	(0)	Kalna (10)	Fatepur (2.5)	Kalna (10)	1	(0)
7	Sripur (CT)	(0)	(0)	(0)	Kolkata (75)	Jirat (3)	Kolora (5)	Jirat (3)	Jirat (3)
8	Jirat (CT)	(0)	(0)	(0)	(0)	1	(0)	(0)	(0)
9	Kola (CT)	(12)	Saptagram (7)	Saptagram (7)	Kalyani (13)	Mogra (1)	Chinsurah (18)	Mogra (1)	Mogra (1)
10	Hansghara (CT)	Bansberia (10)	Saptagram (8)	Saptagram (8)	Kalyani (12)	1	Chinsurah (18)	1	1
11	Raghunathpur (PS-Magra) (CT)	Bansberia (8)	Saptagram (8)	Saptagram (8)	Kalyani (10)	Tribeni (5)	Chinsurah (13)	2	2
12	Madhusudanpur (CT)	Bandel (12)	(0)	Tribeni (3)	Haora (60)	Kalitala (5)	Kuntighat (1)	1	(0)
13	Amodghata (CT)	Kolkata (58)	1	Saptagram (10)	Kolkata (58)	Tribeni (3)	Chinsurah (15)	Mogra (1)	Mogra (1)
14	Alikhoja (CT)	Kolkata (58)	Amodghata (1)	Saptagram (8)	Kolkata (58)	1	Chinsurah (15)	Mogra (1)	Mogra (1)
15	Shankhanagar (CT)	(0)	(0)	(0)	Tribeni (1.5)	(0)	(0)	Trishbigha (4)	Trishbigha (4)
16	Chak Bansberia (CT)	(0)	(0)	Chotto Khajuri (3)	(0)	Tribeni (3)	(0)	Trishbigha (2)	Trishbigha (2)
17	Manushpur (CT)	(0)	(0)	Choto Khaguri (10)	Kolkata (60)	Chinsurah (7)	(0)	Debanandapur (4)	Chinsurah (7)
18	Keota (P) (CT)	Liluah (34)	Kolkata (42)	1	Chinsurah (5)	Chinsurah (5)	1	Chin-surah (5)	Chinsurah (5)
19	Kotalia (CT)	Liluah (45)	Chinsurah (3)	Adi Saptagram (5)	Kolkata (55)	Bandel (2)	(0)	Chin-surah (3)	Chinsurah (3)
20	Naldanga (CT)	(0)	(0)	Choto Khagria (10)	Kolkata (60)	Chinsurah (7)	(0)	Debamandir (4)	Chinsurah (7)
21	Kulihanda (CT)	(0)	(0)	(0)	Chandan-nagar (6.5)	Chinsurah (2.25)	(0)	Chinsurah (2.5)	(0)
22	Dharmapur (CT)	(0)	(0)	(0)	(6)	Chinsurah (2.5)	(0)	Simla (1.25)	(0)
23	Simla (CT)	Alinagar (12)	Chinsurah (3.5)	Amarpur (3)	Chandan-nagar (4.5)	Chinsurah (4)	Chinsurah (4)	1	1
24	Bargachhia (CT)	Chandannagar (21)	Kolkata (50)	Haringachhi (6)	Serampore (20)	Singur (4)	Haripal (10)	Noapara (1)	Noapara (1)
25	Balarambati (CT)	Liluah (30)	Chandan-nagore (30)	Kamarkunda (7)	Singur (5)	Singur (5)	1	1	1
26	Singur (CT)	(0)	1	(0)	(0)	(0)	2	1	(0)
27	Nasibpur (CT)	(0)	Serampore (8)	Serampore (8)	Kolkata (40)	Singur (4)	Chandan-nagar (13)	Singur (4)	Singur (4)
28	Jagatnagar (CT)	Uttarpara (24)	Chandan-nagar (17)	Hugli (19)	Kolkata (35)	Singur (13)	Haripal (14)	Bankipa (1)	Bankipa (1)
29	Baruipara (CT)	(0)	(0)	(0)	(0)	(0)	(0)	(0)	(0)
30	Borai (CT)	Uttarpara (13)	Singur (10)	Kamarkundu (12)	Srirampur (11)	Singur (10)	Srirampur (11)	1	1
31	Belumilki (CT)	Uttarpara (12)	Serampore (5)	2	Serampore (5)	Serampore (5)	Serampore (5)	Serampore (5)	Serampore (5)
32	Dakshin Rajyadharpur (CT)	Serampore (4)	Kolkata (23)	Simla (0.5)	Sirampore (4)	Serampore (4)	Serampore (4)	Serampore (4)	Serampore (4)
33	Rishra (CT)	Nabagram (3)	Nabagram (3)	Rishra (3)	Serampore (4)	Rishra (7)	Rishra (4)	Bamanary (0.5)	Bamanary (0.5)

34	Bamunari (CT)	Nabagram (3)	Nabagram (3)	Rishra (3)	Srirampore (3)	Rishra (7)	Rishra (4)	Bamunary (0.5)	Bamunary (0.5)
35	Nawapara (CT)	Nabagram (2)	Nabagram (2)	Bansai (1.5)	Serampore (8)	Serampur (8)	Kanaipur (1.5)	Kanaipur (1.5)	Kanaipur (1.5)
36	Nabagram Colony (CT)	1	1	2	Serampore (9)	Serampore (9)	3	5	2
37	Basai (CT)	Nabagram (1.5)	Nabagram (1.5)	1	Serampore (8)	Serampore (8)	Kanaipur (0.5)	1	1
38	Kanaipur (CT)	Nabagram (1)	Nabagram (1)	Basai (1.5)	Serampore (8)	Serampore (8)	Kanaipur (1)	2	2
39	Raghunathpur (PS-Dankuni) (CT)	Hind Motor (4)	Belur (7)	Uttarpara (5)	Haora (18)	Chanditala (9)	1	Uttarpara (5)	Uttarpara (5)
40	Masat (CT)	Liluah (20)	Bally (16)	Uttarpara (18)	Haora (25)	1	1	2	2
41	Jangalpara (CT)	Liluah (25)	(0)	Uttarpara (18)	Haora (25)	Masat (2)	Chanditala (7)	1	1
42	Gangadharpur (CT)	Liluah (25)	(0)	Uttarpara (20)	Salt Lake (35)	Seakhola (6)	Moshat (8)	1	1
43	Manirampur (CT)	(0)	(0)	(0)	(0)	(0)	(0)	(0)	(0)
44	Dudhkalmi (CT)	Liluah (21)	Kolkata (30)	Uttarpara (15)	Haora (25)	Mosat (5)	Mosat (5)	Pakur (3)	Pakur (3)
45	Nababpur (CT)	Liluah (22)	Kolkata (28)	Kolkata (29)	Haora (25)	Moshat (5)	Moshat (5)	Pakur (3)	Pakur (3)
46	Kumirmora (CT)	Liluah (20)	Kolkata (25)	Kolkata (25)	Haora (20)	Chanditala (5)	Chaniditala (4)	Dankuni (7)	Dankuni (7)
47	Ramanathpur (CT)	Liluah (20)	Kolkata (25)	Uttarpara (13)	Haora (20)	Chanditala (4)	Chanditala (4)	Kalachan (3)	Kalachan (3)
48	Bhagabatipur (CT)	Srirampur (18)	(0)	Srirampur (18)	Kolkata (30)	Dankuni (12)	Dankuni (12)	Dankuni (11)	Dankuni (11)
49	Kharsarai (CT)	Barrackpur (45)	Serampur (18)	Serampur (18)	Serampur (18)	Chanditala (8)	Chanditala (8)	Janai (4)	Janai (4)
50	Tisa (CT)	Barrackpur (35)	Serampore (18)	Serampur (18)	Serampore (18)	Chanditala (12)	Chanditala (12)	Janai (8)	Janai (8)
51	Kapashanria (CT)	Barrackpur (40)	(0)	Serampur (10)	Serampur (10)	Chanditala (16)	Serampur (10)	Janai (7)	Janai (7)
52	Jaykrishnapur (CT)	Barrackpur (40)	Serampur (15)	Serampur (15)	Serampur (15)	Chanditala (15)	Chanditala (15)	Janai (4)	Janai (4)
53	Purbba Tajpur (CT)	Barrackpore (40)	Srerampur (15)	Srerampur (15)	Srerampur (15)	Chanditala (13)	Chanditala (13)	Janai (4)	Janai (4)
54	Begampur (CT)	Barrackpore (40)	Serampore (10)	Uttarpara (13)	Kolkata (26)	Chanditala (7)	Chanditala (7)	1	1
55	Baksa (CT)	Barrackpur (36)	Srerampur (20)	Srerampur (20)	Serampur (20)	Chanditala (6)	Chanditala (6)	Janai (2)	Janai (2)
56	Panchghara (CT)	Barrackpur (35)	Serampore (15)	Serampore (15)	Serampore (15)	Chanditala (10)	Chanditala (10)	Jamai (4)	Jamai (4)
57	Chikrand (CT)	Barrackpore (35)	Serampore (20)	Serampore (20)	Serampore (20)	Chanditala (8)	Chanditala (8)	Janai(1)	Janai(1)
58	Janai (CT)	Barrackpore (35)	Serampore (20)	Serampore (20)	Serampore (20)	Chanditala (4)	Chanditala (4)	1	1
59	Pairagachha (CT)	Barrackpur (35)	Serampur (20)	Serampur (20)	Serampur (20)	Chanditala (4)	Chanditala (4)	Kalachara (1)	Kalachara (1)
60	Naiti (CT)	Barrackpur (42)	Uttarpara (11)	Serampur (20)	Serampur (20)	Chanditala (2)	Chanditala (2)	Garalgacha (3)	Garalgacha (3)
61	Barijhati (CT)	Barrackpur (30)	Serampur (15)	Serampur (15)	Serampur (15)	1	(0)	1	1
62	Garalgachha (CT)	Barrackpur (35)	Uttarpara (10)	Serampur (20)	Serampur (20)	Chanditala (1)	Chanditala (1)	1	2
63	Krishnapur (CT)	Barrackpur (40)	Uttarpara (10)	Serampur (20)	Serampur (20)	Chanditala (1)	Chanditala (1)	Garalgacha (1)	Garalgacha (1)
64	Rajbalhat (CT)	(0)	(0)	(0)	Rahimpur (3)	(0)	(0)	1	1
65	Bansberia (M)	(0)	(0)	(0)	(0)	(0)	(0)	2	2
66	Hugli-Chinsurah (M + OG)	3	Kolkata (43)	1	Haora (38)	8	4	15	5
67	Chandannagar (M Corp)	(0)	(0)	(0)	2	4	(0)	12	16
68	Tarakeswar (M)	(0)	(0)	(0)	(0)	1	1	2	2
69	Arambag (M)	Kolkata (90)	Kolkata (90)	Kolkata (90)	Haora (80)	3	1	2	2
70	Bhadreswar (M)	(0)	(0)	1	1	1	1	6	1

71	Champdani (M)	Sibai Chandi (22)	(0)	Serampore (8)	Chandan-nagar (7)	(0)	1	6	1
72	Baidyabati (M)	Srerampur (10)	Srerampur (10)	Kolkata (25)	Srerampur (10)	2	2	1	1
73	Serampore (M)	1	3	(0)	1	(0)	3	6	2
74	Rishra (M)	(0)	1	(0)	(0)	1	4	3	1
75	Konnagar (M)	Liluah (11)	(0)	3	(0)	Rishra (2)	3	9	1
76	Dankuni (M)	Liluah (15)	Kolkata (35)	Kanaipur (6)	Haora (20)	Chanditala (5)	1	1	1
77	Uttarpara Kotrung (M)	2	(0)	2	(0)	(0)	1	8	(0)

* If an educational facility is not available in the town, the name of the nearest place and its distance from the town where facility is available has been given

Statement – VI Industry and Banking, 2009

Sr. No.	Name of Town	Names of three most important commodities manufactured			Number of Banks			Number of Agricultural Credit Societies	Number of Non-Agricultural Credit Societies
		1st	2nd	3rd	Nationalised Bank	Private Commercial Bank	Co-operative Bank		
1	2	3	4	5	6	7	8	9	10
1	Batika (CT)	---	---	---	1	0	1	1	0
2	Pandua (CT)	Rice	Potato	Vegetable	2	3	1	1	0
3	Purusottampur (CT)	---	---	---	0	0	0	0	0
4	Namajgram (CT)	---	---	---	1	0	0	0	0
5	Badhagachhi (CT)	Handloom Cloths	Bricks and Tiles	Plastic Toys and Flowers	0	0	0	0	0
6	Mirdhanga (CT)	Handloom Cloths	Bricks and Tiles	Plastic Toys and Flower	0	0	0	0	0
7	Sripur (CT)	Boat	Tiles	Brick	2	0	0	0	0
8	Jirat (CT)	Steel Furniture	---	---	0	1	0	1	1
9	Kola (CT)	---	---	---	0	0	0	0	0
10	Hansghara (CT)	---	---	---	0	0	0	0	0
11	Raghunathpur (PS-Magra) (CT)	Thread	Soda	Paper and Wooden Box	0	0	1	0	0
12	Madhusudanpur (CT)	Paper Industry	Engineering and Grill	Mustard Oil	1	1	1	0	0
13	Amodghata (CT)	Muri	Biri	Furniture	2	0	0	0	13
14	Alikhoja (CT)	Biri	Furniture	Cement Pipe	0	0	1	0	8
15	Shankhanagar (CT)	---	---	---	0	0	0	0	0
16	Chak Bansheria (CT)	---	---	---	0	0	0	0	0
17	Manushpur (CT)	---	---	---	0	0	0	0	0
18	Keota (P) (CT)	Pen	Weigh	---	3	0	0	0	3
19	Kodalia (CT)	Agarbatl	Pen	Candel	0	0	0	0	0
20	Naldanga (CT)	---	---	---	2	0	0	0	0
21	Kulihanda (CT)	---	---	---	0	1	0	0	0
22	Dharmapur (CT)	---	---	---	0	0	0	0	0
23	Simla (CT)	Wooden Furniture	Sweet Meat	Grill Factory	0	0	0	0	0
24	Bargachhia (CT)	Oil Mill	Floor Tiles	---	2	0	2	3	3
25	Balarambati (CT)	---	---	---	0	0	1	1	0
26	Singur (CT)	Plastic	---	---	4	0	1	1	0
27	Nasibpur (CT)	Jary	Hossiery	Cup Plate	0	0	1	1	1
28	Jagatnagar (CT)	Bricks	Pen Refill	Plastic	0	0	0	0	0
29	Baruipara (CT)	---	---	---	0	0	0	0	0
30	Borai (CT)	Wire	Polythene	Mineral Water	0	0	0	1	0
31	Belumilki (CT)	Silk Printing	---	---	0	0	0	0	0
32	Dakshin Rajyadharpur (CT)	Batik Printing	---	---	0	0	0	0	0
33	Rishra (CT)	Hand Gloves	Embroydary	Wooden Furniture	0	0	0	0	1
34	Bamunari (CT)	Foundry	Biscuit	Ceramic	1	0	0	0	0

35	Nawapara (CT)	Hand Gloves	---	---	0	0	0	0	0
36	Nabagram Colony (CT)	Grill	Wooden Furniture	Aluminium Rope	1	0	1	0	1
37	Basai (CT)	Embroidary Work	Ball Pen	---	0	0	0	0	0
38	Kanaipur (CT)	---	---	---	0	0	1	0	0
39	Raghunathpur (PS-Dankuni) (CT)	Bidi	Jute Mill Parts	Unbrella	0	0	0	0	0
40	Masat (CT)	Rice	Poultry	Machine Tools	1	0	1	1	1
41	Jangalpara (CT)	Handloom	Silver Ornament	Safety Pin	1	0	0	1	0
42	Gangadharpur (CT)	Rice	Muri	Garments	0	0	0	0	0
43	Manirampur (CT)	Medicine	Garments	Soap	0	0	0	0	0
44	Dudhkalmi (CT)	Rice	Potato	Jute	0	0	0	0	0
45	Nababpur (CT)	Rice	Potato	Jute	0	0	0	0	0
46	Kumirmora (CT)	Rice	Jute	Vegetables	0	0	0	0	0
47	Ramanathpur (CT)	Rice	Jute	Vegetables	1	0	0	0	0
48	Bhagabatipur (CT)	Rice	Muri	Nylon Rope	1	0	0	0	0
49	Kharsarai (CT)	Handloom	Nylon Rope	---	0	0	0	0	0
50	Tisa (CT)	Nylon Rope	---	---	0	0	0	0	0
51	Kapashanria (CT)	Handloom	Rope	---	0	0	0	0	0
52	Jaykrishnapur (CT)	Nylon Rope	Paper Packet	Handloom	0	0	0	0	0
53	Purbba Tajpur (CT)	Rope	Handloom	---	1	0	0	0	0
54	Begampur (CT)	Handloom	Rope	---	1	0	0	0	0
55	Baksa (CT)	Sari	Wheat	---	0	0	0	0	0
56	Panchghara (CT)	Paper Bag	Nylon Rope	Handloom	0	0	0	0	0
57	Chikrand (CT)	Fire Wood	Paper Packet	---	0	0	0	0	0
58	Janai (CT)	Fishing Wheels	Nylon Rope	---	1	0	0	1	0
59	Pairagachha (CT)	Chicken	---	---	0	0	0	0	1
60	Naiti (CT)	Insense Sticks	---	---	0	0	0	0	0
61	Barijhati (CT)	Nail	Mustard Oil	Furniture	2	0	1	0	1
62	Garalgachha (CT)	---	---	---	0	0	0	0	0
63	Krishnapur (CT)	---	---	---	0	0	0	0	0
64	Rajbalhat (CT)	Saree	---	---	3	1	0	0	0
65	Bansberia (M)	Jute	Rubber	---	5	0	1	0	0
66	Hugli-Chinsurah (M+OG)	Beckery	Printing	Wooden Works	12	2	3	2	0
67	Chandannagar (M Corp)	Jute Product	Electrical Goods	Banana	8	0	1	0	3
68	Tarakeswar (M)	---	---	---	6	2	7	5	2
69	Arambag (M)	Bricks	Radio	Sized Timber	7	0	0	1	1
70	Bhadreswar (M)	Jute	---	---	4	0	1	0	1
71	Champdani (M)	Jute	Cotton	Machinery	3	0	1	0	0
72	Baidyabati (M)	Shaw Mill	Bricks	Coconut Oil	8	1	2	0	0
73	Serampore (M)	Jure	Pharma	Thread	10	4	1	0	0
74	Rishra (M)	Cotton Textile	Jute	Paints	5	2	2	0	4
75	Konnagar (M)	Rubber	Paint	Relaxon	2	3	1	0	0
76	Dankuni (M)	Milk	Confectionary	Cold Drinks	8	3	0	0	0
77	Uttarpara Kotrung (M)	Foreign Liquor	---	---	12	1	3	0	1

Statement – VII
Civic and other Amenities in Slums, 2009

Sr. No.	Class and Name of Town	Name of the Slum	Is it notified	No. of households (approximate)	Population of the Slum (approximate)	Paved roads (in kms.)	System of Drainage			Both (Open & Closed)	Nil
							Open	Closed			
1	2	3	4	5	6	7	8	9	10	11	
1	I, Bansberia (M)	Eighty Eight Slums	Yes	8925	38556	37.42	OD	---	---	---	
2	I, Hugli-Chinsurah (M + OG)	Twenty Six Slums	Yes	5440	24501	42	---	---	BD	---	
3	III, Tarakeswar (M)	Thirty Five Slums	No	2960	13225	1	---	CD	---	---	
4	II, Arambag (M)	Malik Para and Three others	Yes	123	850	0	OD	---	---	---	
5	I, Bhadreswar (M)	Sarada Bustee and Five others	Yes	13161	61392	0	---	---	BD	---	
6	I, Champdani (M)	Thirty Two Slums	Yes	18276	87676	49.5	OD	---	---	---	
7	I, Baidyabati (M)	Forty Eight Slums	Yes	6398	26499	0	---	---	BD	---	
8	I, Rishra (M)	behind Lorrato School	No	23	157	0.05	---	---	BD	---	
9	I, Rishra (M)	Hari Podder Lane	No	29	172	0.65	OD	---	---	---	
10	I, Rishra (M)	Prem Mandir	No	40	200	1	OD	---	---	---	
11	I, Rishra (M)	behind Burning Ghat	No	34	202	2	---	CD	---	---	
12	I, Rishra (M)	K.C. Dey Lane	No	34	202	2.5	OD	---	---	---	
13	I, Rishra (M)	Sadhan Kanan	No	79	315	2.5	OD	---	---	---	
14	I, Rishra (M)	Daspara Lane	No	53	315	2	OD	---	---	---	
15	I, Rishra (M)	Birinchipara	No	82	330	2.5	OD	---	---	---	
16	I, Rishra (M)	behind Rishra High School	No	103	415	1	---	CD	---	---	
17	I, Rishra (M)	Hotelwala Gali	No	158	556	1	OD	---	---	---	
18	I, Rishra (M)	Pattepara	No	98	592	1	OD	---	---	---	
19	I, Rishra (M)	N.S. Road and K.B. Saha Road	No	153	615	1	---	CD	---	---	
20	I, Rishra (M)	Subhasnagar Rail Park	No	175	705	1.5	---	CD	---	---	
21	I, Rishra (M)	Nutangram Primary School	No	146	731	1	OD	---	---	---	
22	I, Rishra (M)	RBC Road	No	137	756	0.5	---	CD	---	---	
23	I, Rishra (M)	Bagkhal Brick Field	No	132	795	3	OD	---	---	---	
24	I, Rishra (M)	Harimath Nityananda Pally	No	304	1225	1.5	OD	---	---	---	
25	I, Rishra (M)	B.L. Mukherjee and B.D. Banerjee bylane	No	334	1345	0.5	OD	---	---	---	
26	I, Rishra (M)	Nabinpally	No	260	1437	3.25	OD	---	---	---	
27	I, Rishra (M)	Kishore Sangha Club	No	375	1510	2	OD	---	---	---	
28	I, Rishra (M)	Subhas Nagar	No	478	1925	2	OD	---	---	---	
29	I, Rishra (M)	S.D. Mukherjee Lane	No	448	2031	1.5	---	CD	---	---	
30	I, Rishra (M)	Bagpara	No	585	2355	0.5	OD	---	---	---	
31	I, Rishra (M)	Rishra Bustee Ward Three	Yes	763	3291	0.25	---	---	BD	---	
32	I, Rishra (M)	Rishra Bustee Ward One	Yes	1155	4507	0.25	---	---	BD	---	
33	I, Rishra (M)	Rishra Bustee Ward Five	Yes	1000	5045	0.25	---	---	BD	---	
34	I, Rishra (M)	Bagkhal Bustee	Yes	1047	5132	1	OD	---	---	---	
35	I, Rishra (M)	Rishra Bustee Ward Six	Yes	1143	5662	0.25	---	---	BD	---	
36	I, Rishra (M)	Rishra Bustee Ward Two	Yes	1310	6231	0.5	---	---	BD	---	
37	I, Rishra (M)	Naya Bustee	Yes	1387	7032	0.2	---	---	BD	---	
38	I, Rishra (M)	Rishra Bustee Ward Four	Yes	1608	7561	0.05	---	CD	---	---	
39	I, Rishra (M)	Rishra Bustee	Yes	2348	10466	0.25	---	---	BD	---	
40	I, Rishra (M)	S.K. Nagar	Yes	2546	13893	0.25	OD	---	---	---	
41	II, Konnagar (M)	Seventeen Slums	Yes	933	4137	2.65	OD	---	---	---	
42	II, Dankuni (M)	Eighty Number of Slums	Yes	12046	50719	33.7	OD	---	---	---	
43	I, Uttarpura Kotrung (M)	Bidhan Pally	No	6458	26079	0.25	OD	---	---	---	

Sr. No.	Class and Name of Town	Number of latrines					No. of tap points/ public hydrants installed for supply of protected water	Electricity (Number of connections)		
		Pit System	Private					Domestic	Road lighting (points)	Others
			Flush/ Pour Flush (Water borne)	Service	Others	Community				
1	2	12	13	14	15	16	17	18	19	20
1	I, Bansberia (M)	6116	2809	0	0	5	113	8000	943	0
2	I, Hugli-Chinsurah (M + OG)	2450	1529	0	0	25	64	2763	117	0
3	III, Tarakeswar (M)	2000	0	0	950	0	1045	2960	1400	4010
4	II, Arambag (M)	0	0	0	0	0	0	0	0	0
5	I, Bhadreswar (M)	0	224	0	0	54	420	0	0	0
6	I, Champdani (M)	1189	3670	0	0	4	850	0	0	0
7	I, Baidyabati (M)	3212	458	0	0	0	50	1956	120	0
8	I, Rishra (M)	15	0	0	0	0	2	0	18	0
9	I, Rishra (M)	0	0	0	20	0	1	0	23	0
10	I, Rishra (M)	0	0	0	32	0	5	0	32	0
11	I, Rishra (M)	0	0	0	27	0	2	0	27	0
12	I, Rishra (M)	0	0	0	25	0	2	0	27	0
13	I, Rishra (M)	0	0	0	60	0	3	0	63	0
14	I, Rishra (M)	0	0	0	40	0	3	0	42	0
15	I, Rishra (M)	0	0	0	62	0	4	0	66	0
16	I, Rishra (M)	0	0	0	80	0	4	0	83	0
17	I, Rishra (M)	127	0	0	0	0	10	0	127	0
18	I, Rishra (M)	79	0	0	0	0	2	0	79	0
19	I, Rishra (M)	0	0	0	123	0	5	0	123	0
20	I, Rishra (M)	0	0	0	138	0	10	0	141	0
21	I, Rishra (M)	0	0	0	115	0	10	0	117	0
22	I, Rishra (M)	0	0	0	110	0	7	0	110	0
23	I, Rishra (M)	0	0	0	106	0	5	0	106	0
24	I, Rishra (M)	0	0	0	240	0	10	0	245	0
25	I, Rishra (M)	0	0	0	260	0	15	0	269	0
26	I, Rishra (M)	0	0	0	200	0	15	0	209	0
27	I, Rishra (M)	0	0	0	300	0	15	0	302	0
28	I, Rishra (M)	0	0	0	380	0	32	0	385	0
29	I, Rishra (M)	0	0	0	350	0	16	0	361	0
30	I, Rishra (M)	0	0	0	450	0	25	0	471	0
31	I, Rishra (M)	35	0	0	565	0	35	315	300	0
32	I, Rishra (M)	40	0	0	865	0	80	425	506	0
33	I, Rishra (M)	50	0	0	750	0	85	300	506	0
34	I, Rishra (M)	800	0	0	0	0	56	240	604	0
35	I, Rishra (M)	30	0	0	885	0	53	400	521	0
36	I, Rishra (M)	0	0	0	1048	0	15	300	756	0
37	I, Rishra (M)	1018	0	0	0	0	115	500	618	0
38	I, Rishra (M)	640	0	0	650	0	120	800	496	0
39	I, Rishra (M)	990	0	0	900	0	108	693	1200	0
40	I, Rishra (M)	2018	0	0	0	0	212	1200	853	0
41	II, Konnagar (M)	0	25	0	0	3	28	0	48	6
42	II, Dankuni (M)	0	0	0	10246	0	80	2246	0	0
43	I, Uttarpara Kotrung (M)	6	142	0	2	0	3	37	6	0

Appendix to Town Directory
Towns showing their Outgrowth with population

Sl. No.	Name of Town with Location Code	Population of Core Town	Name of Outgrowth	Population of Outgrowth
1	2	3	4	5
1	801721 – Hugli-Chinsurah (M + OG)	177259	Bara Khejuria (OG) WARD NO. – 0031 (Rural MDDS CODE : 325106)	2672

© Government of India
English



2011

Directorate of Census Operations, West Bengal
Ministry of Home Affairs
Janganana Bhawan, IB-199, Sector-III
Salt Lake City
(Beside Mizoram House)
Kolkata - 700106



Email: dco-wbl.rgi@censusindia.gov.in
Website: <http://www.censusindia.gov.in>