



सत्यमेव जयते

Census of India 2011

WEST BENGAL

SERIES-20

PART XII-A

DISTRICT CENSUS HANDBOOK

JALPAIGURI

VILLAGE AND TOWN DIRECTORY



2011

**DIRECTORATE OF CENSUS OPERATIONS
WEST BENGAL**



सत्यमेव जयते

Census of India 2011

WEST BENGAL

SERIES-20

PART XII-A

DISTRICT CENSUS HANDBOOK

JALPAIGURI

VILLAGE AND TOWN DIRECTORY

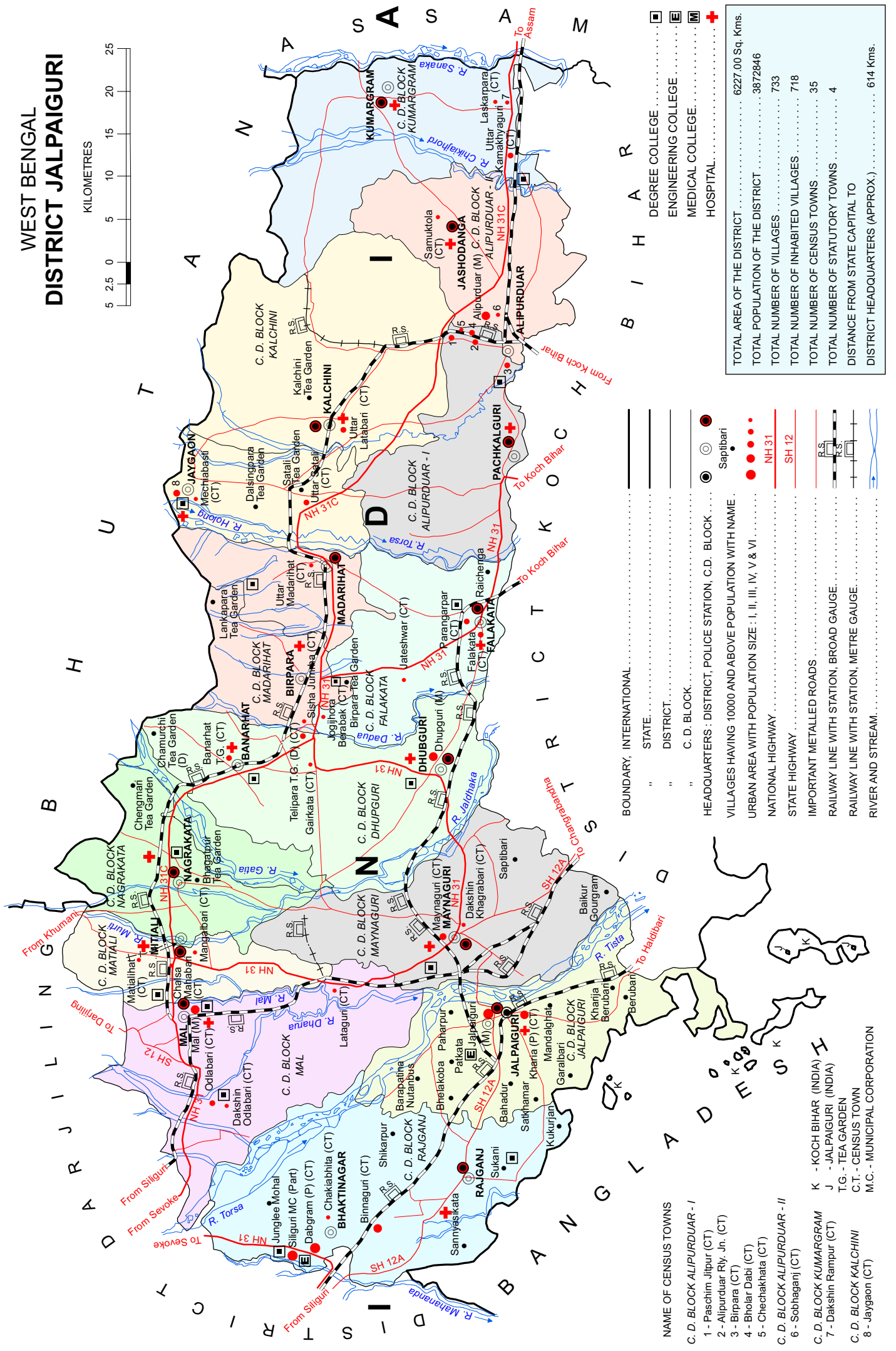
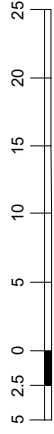


2011

**DIRECTORATE OF CENSUS OPERATIONS
WEST BENGAL**

WEST BENGAL DISTRICT JALPAIGURI

KILOMETRES



- BOUNDARY, INTERNATIONAL
- " STATE
- " DISTRICT
- " C. D. BLOCK
- HEADQUARTERS: DISTRICT, POLICE STATION, C. D. BLOCK
- VILLAGES HAVING 10000 AND ABOVE POPULATION WITH NAME
- URBAN AREA WITH POPULATION SIZE: I, II, III, IV, V & VI
- NATIONAL HIGHWAY
- STATE HIGHWAY
- IMPORTANT METALLED ROADS
- RAILWAY LINE WITH STATION, BROAD GAUGE
- RAILWAY LINE WITH STATION, METRE GAUGE
- RIVER AND STREAM
- DEGREE COLLEGE
- ENGINEERING COLLEGE
- MEDICAL COLLEGE
- HOSPITAL

TOTAL AREA OF THE DISTRICT	6227.00 Sq. Kms.
TOTAL POPULATION OF THE DISTRICT	3872846
TOTAL NUMBER OF VILLAGES	733
TOTAL NUMBER OF INHABITED VILLAGES	718
TOTAL NUMBER OF CENSUS TOWNS	35
TOTAL NUMBER OF STATUTORY TOWNS	4
DISTANCE FROM STATE CAPITAL TO DISTRICT HEADQUARTERS (APPROX.)	614 Kms.

- NAME OF CENSUS TOWNS
- C. D. BLOCK ALIPURDUAR - I
 - 1 - Paschim Jitpur (CT)
 - 2 - Alipurduar Rly. Jn. (CT)
 - 3 - Birpara (CT)
 - 4 - Bholar Dabi (CT)
 - 5 - Chechakhata (CT)
 - C. D. BLOCK ALIPURDUAR - II
 - 6 - Sobhaganj (CT)
 - C. D. BLOCK KUMARGRAM
 - 7 - Dakshin Rampur (CT)
 - C. D. BLOCK KALCHINI
 - 8 - Jaygaon (CT)
 - K - KOCH BIHAR (INDIA)
 - J - JALPAIGURI (INDIA)
 - T.G. - TEA GARDEN
 - C.T. - CENSUS TOWN
 - M.C. - MUNICIPAL CORPORATION

M O T I F



GORUMARA NATIONAL PARK

Gorumara National Park in the District of Jalpaiguri is primarily known for its population of Indian Rhinoceros. The park has been declared as the best among the protected areas in India by the Ministry of Environment and Forests for the year 2009. It was declared an Indian National Park on January 31, 1994. Originally as small as 7 km², Gorumara has grown by incorporating neighbouring lands to about 80 km².

The park has recorded fifty species of mammals, 193 species of birds, 22 species of reptiles, 7 species of turtles, 27 species of fish, and other macro and micro fauna.

Part A

CONTENTS

	Page No.
1. Map of the district	iii
2. Motif	v
3. Foreword	1
4. Preface	3
5. Acknowledgements	4
6. History and scope of the District Census Handbook	5
7. Brief history of the district	6
8. Analytical Note	13
(i) Physical Features	(a) Location and Size (b) Physiography (c) Flora and Fauna (d) Drainage (e) Climate (f) Natural Economic Resources
(ii) Census Concepts and Definitions	25
(iii) Non-Census Concepts and Definitions	30
(iv) Census Findings	(a) Distribution of Population in Rural and Urban Areas (b) Size-Class and Status of Towns with Population, Growth Rate, Density of Population, Sex Ratio, Work Participation Rate, Literacy Rate, Religion, Availability of University Education in the District (c) Mother Tongue, Scheduled Castes and Scheduled Tribes in the District from earlier Census Decades
(v) Brief Analysis of Inset Tables based on Primary Census Abstract, 2011 (Inset Tables 1-35)	48
(vi) Brief Analysis of Inset Tables based on Village Directory and Town Directory Data, 2011 (Inset Tables 36-45)	81
(vii) Major Social and Cultural Activities of the District like Festivals and Fairs	93
(viii) Brief Description of Places of Religious, Historical or Archaeological Importance and Places of Tourist Interest of the District	97
(ix) Major Characteristics of the District, Contribution of the District in the form of Historical Figures Associated with the District	100
Village and Town Directory	
9. Scope of Village Directory and Town Directory	103
10. Brief Note on Village and Town Directory including Abbreviations used in Town Directory	105
11. Section I - Village Directory	
(A) List of Villages merged in Towns and Outgrowths, 2011 Census	113

(B) C.D. Block wise presentation of Village Directory Data		
(a)		
(i)	Rajganj C.D. Block Map showing Block boundaries	
(ii)	Alphabetical list of Villages of Rajganj C.D. Block along with location Code 2001 and 2011	117
(iii)	Presentation of Village Directory Data of Rajganj C.D. Block	118
(b)		
(i)	Mal C.D. Block Map showing Block boundaries	
(ii)	Alphabetical list of Villages of Mal C.D. Block along with location Code 2001 and 2011	131
(iii)	Presentation of Village Directory Data Mal C.D. Block	134
(c)		
(i)	Matiali C.D. Block Map showing Block boundaries	
(ii)	Alphabetical list of Villages of Matiali C.D. Block along with location Code 2001 and 2011	167
(iii)	Presentation of Village Directory Data of Matiali C.D. Block	168
(d)		
(i)	Nagrakata C.D. Block Map showing Block boundaries	
(ii)	Alphabetical list of Villages of Nagrakata C.D. Block along with location Code 2001 and 2011	181
(iii)	Presentation of Village Directory Data of Nagrakata C.D. Block	182
(e)		
(i)	Madarihat C.D. Block Map showing Block boundaries	
(ii)	Alphabetical list of Villages of Madarihat C.D. Block along with location Code 2001 and 2011	195
(iii)	Presentation of Village Directory Data of Madarihat C.D. Block	196
(f)		
(i)	Kalchini C.D. Block Map showing Block boundaries	
(ii)	Alphabetical list of Villages of Kalchini C.D. Block along with location Code 2001 and 2011	219
(iii)	Presentation of Village Directory Data of Kalchini C.D. Block	220
(g)		
(i)	Kumargram C.D. Block Map showing Block boundaries	
(ii)	Alphabetical list of Villages of Kumargram C.D. Block along with location Code 2001 and 2011	233
(iii)	Presentation of Village Directory Data of Kumargram C.D. Block	234
(h)		
(i)	Alipurduar-I C.D. Block Map showing Block boundaries	
(ii)	Alphabetical list of Villages of Alipurduar-I C.D. Block along with location Code 2001 and 2011	257
(iii)	Presentation of Village Directory Data of Alipurduar-I C.D. Block	258
(i)		
(i)	Alipurduar-II C.D. Block Map showing Block boundaries	
(ii)	Alphabetical list of Villages of Alipurduar-II C.D. Block along with location Code 2001 and 2011	281
(iii)	Presentation of Village Directory Data of Alipurduar-II C.D. Block	284
(j)		
(i)	Falakata C.D. Block Map showing Block boundaries	
(ii)	Alphabetical list of Villages of Falakata C.D. Block along with location Code 2001 and 2011	307
(iii)	Presentation of Village Directory Data of Falakata C.D. Block	310
(k)		
(i)	Dhupguri C.D. Block Map showing Block boundaries	
(ii)	Alphabetical list of Villages of Dhupguri C.D. Block along with location Code 2001 and 2011	333
(iii)	Presentation of Village Directory Data of Dhupguri C.D. Block	336

(l)	(i) Maynaguri C.D. Block Map showing Block boundaries	
	(ii) Alphabetical list of Villages of Maynaguri C.D. Block along with location Code 2001 and 2011	369
	(iii) Presentation of Village Directory Data of Maynaguri C.D. Block	372
(m)	(i) Jalpaiguri C.D. Block Map showing Block boundaries	
	(ii) Alphabetical list of Villages of Jalpaiguri C.D. Block along with location Code 2001 and 2011	395
	(iii) Presentation of Village Directory Data of Jalpaiguri C.D. Block	396
(C)	Appendices to Village Directory Data	
	Appendix I : Summary showing total number of villages having Educational, Medical and other amenities in villages – C.D. Block level	409
	Appendix I A : Villages by number of Primary Schools	412
	Appendix I B : Villages by Primary, Middle and Secondary Schools	412
	Appendix I C : Villages with different sources of drinking water facilities available	413
	Appendix II : Villages with 5,000 and above population which do not have one or more amenities available	413
	Appendix III : Land utilization data in respect of Census Towns	417
	Appendix IV : C.D. Block wise list of inhabited villages where no amenity other than drinking water facility is available	417
	Appendix V : Summary showing number of Villages not having Scheduled Castes population	418
	Appendix VI : Summary showing number of Villages not having Scheduled Tribes population	418
	Appendix VIIA : List of villages according to the proportion of the Scheduled Castes to the total population by ranges	419
	Appendix VIIB : List of villages according to the proportion of the Scheduled Tribes to the total population by ranges	434
12.	Section II - Town Directory	
(a)	Town Directory Statement I - Status and Growth History	451
(b)	Town Directory Statement II - Physical Aspects and Location of Towns, 2009	454
(c)	Town Directory Statement III - Civic and other Amenities, 2009	456
(d)	Town Directory Statement IV - Medical Facilities, 2009	458
(e)	Town Directory Statement V - Educational, Recreational and Cultural Facilities, 2009	460
(f)	Town Directory Statement VI - Industry and Banking, 2009	464
(g)	Town Directory Statement VII - Civic and other Amenities in Slums, 2009	465
(h)	Appendix to Town Directory - Towns showing their Outgrowth with population	468

FOREWORD

The District Census Handbook (DCHB) is an important publication of the Census Organization since 1951. It contains both Census and non-Census data of urban and rural areas for each District. The Census data provide information on demographic and socio-economic characteristics of population at the lowest administrative unit i.e. of each Village and Town and ward of the District. The Primary Census Abstract (PCA) part of this publication contains Census data including data on household amenities collected during 1st phase of the Census i.e. House Listing and Housing Census. The non-Census data presented in the DCHB is in the form of Village Directory and Town Directory contain information on various infrastructure facilities available in the village and town viz. education, medical, drinking water, communication and transport, post and telegraph, electricity, banking, and other miscellaneous facilities. Later on, the Telegraph Services were closed by the Government of India on 15th July, 2013. The data of DCHB are of considerable importance in the context of planning and development at the grass-root level.

2. In the 1961 Census, DCHB provided a descriptive account of the District, administrative statistics, Census tables and Village and Town Directory including Primary Census Abstract. This pattern was changed in 1971 Census and the DCHB was published in three parts: Part-A related to Village and Town Directory, Part-B to Village and Town PCA and Part-C comprised analytical report, administrative statistics, District Census tables and certain analytical tables based on PCA and amenity data in respect of Villages. The 1981 Census DCHB was published in two parts : Part-A contained Village and Town Directory and Part-B the PCA of Village and Town including the SCs and STs PCA up to Tahsil/Town levels. New features along with restructuring of the formats of Village and Town Directory were added. In Village Directory, all amenities except electricity were brought together and if any amenity was not available in the referent Village, the distance in broad ranges from the nearest place having such an amenity, was given.

3. The pattern of 1981 Census was followed by and large for the DCHB of 1991 Census except the format of PCA. It was restructured. Nine-fold industrial classification of main workers was given against the four-fold industrial classification presented in the 1981 Census. In addition, sex wise population in 0-6 age group was included in the PCA for the first time with a view to enable the data users to compile more realistic literacy rate as all children below 7 years of age had been treated as illiterate at the time of 1991 Census. One of the important innovations in the 1991 Census was the Community Development Block (CD Block) level presentation of Village Directory and PCA data instead of the traditional Tahsil/Taluk/ PS level presentation.

4. As regards DCHB of 2001 Census, the scope of Village Directory was improved by including some other amenities like banking, recreational and cultural facilities, newspapers & magazines and 'most important commodity' manufactured in a Village in addition to prescribed facilities of earlier Censuses. In Town Directory, the statement on Slums was modified and its coverage was enlarged by including details on all slums instead of 'notified slums'.

5. The scope and coverage of Village Directory of 2011 DCHB has been widened by including a number of new amenities in addition to those of 2001. These newly added amenities are : Pre-Primary School, Engineering College, Medical College, Management Institute, Polytechnic, Non-formal Training Centre, Special School for Disabled, Community Health Centre, Veterinary Hospital, Mobile Health Clinic, Medical Practitioner with MBBS Degree, Medical Practitioner with no degree, Traditional Practitioner and faith Healer, Medicine Shop, Community Toilet, Rural Sanitary Mart or Sanitary Hardware Outlet in the Village, Community Bio- gas, Sub Post Office, Village Pin Code, Public Call Office, Mobile Phone Coverage, Internet Cafes/ Common Service Centre, Private Courier Facility, Auto/Modified Autos, Taxis and Vans, Tractors, Cycle-pulled Rickshaws, Carts

driven by Animals, Village connected to National Highway, State Highway, Major District Road, and Other District Road, Availability of Water Bounded Macadam Roads in Village, ATM, Self-Help Group, Public Distribution System(PDS) Shop, Mandis/Regular Market, Weekly Haat, Agricultural Marketing Society, Nutritional Centers (ICDS), Anganwadi Centre, ASHA (Accredited Social Health Activist), Sports Field, Public Library, Public Reading Room, Assembly Polling station, Birth & Death Registration Office. In the Town Directory, seven Statements containing the details and the data of each Town have been presented viz. (i) Status and Growth History of Towns,(ii)- Physical Aspects and Location of Towns, (iii) Civic and other Amenities, (iv) Medical Facilities, (v) Educational, Recreational & Cultural Facilities, (vi) Industry & Banking, and (vii) Civic & other amenities in Slums respectively. CD Block wise data of Village Directory and Village PCA have been presented in DCHB of 2011 Census as presented in earlier Census.

6. The data of DCHB 2011 Census have been presented in two parts, Part-A contains Village and Town Directory and Part-B contains Village and Town wise Primary Census Abstract. Both the Parts have been published in separate volumes in 2011 Census.

7. The Village and Town level amenities data have been collected, compiled and computerized under the supervision of Shri Dipak Ghosh, IAS, Director of Census Operations, West Bengal. The task of Planning, Designing and Co-ordination of this publication was carried out by Dr. Pratibha Kumari, Assistant Registrar General (SS) under the guidance & supervision of Dr. R.C. Sethi, Ex-Addl. RGI and Shri Deepak Rastogi present Addl. RGI. Shri A.P. Singh, Deputy Registrar General (Map) provided the technical guidance in the preparation of maps. Shri A.K. Arora, Joint Director of Data Processing Division under the overall supervision of Shri M.S. Thapa, Addl. Director (EDP) provided full co-operation in preparation of record structure for digitization and validity checking of Village and Town Directory data and the programme for the generation of Village Directory and Town Directory including various analytical inset tables as well as Primary Census Abstract (PCA). The work of preparation of DCHB, 2011 Census has been monitored in the Social Studies Division. I am thankful to all of them and others who have contributed to bring out this publication in time.

New Delhi
Dated : 16-06-2014

(C. Chandramouli)
Registrar General &
Census Commissioner, India

PREFACE

The District Census Hand Book or DCHB is the most popular and widely used publication which is compiled and prepared by the Census Organization. The first ever DCHB was published in the year 1951. Thereafter Census Directorate is coming up with the publication of DCHB in every decadal Census and the present volume of DCHB of 2011 is seventh in the series.

Over the time, the contents of DCHB have been changing keeping in track with the requirement of the data user on different amenities. Since DCHB is a compilation of Census and non-Census data, the presentation is being done in two parts, viz. the Part-A and Part-B separately for each district. Part-A contains Village & Town Directory data with some important tables depicting availability of basic civic amenities such as drinking water facilities, educational facilities, post & telegraph facilities, banking facilities etc. at the C.D. Block/Village and Town level. Part-B on the other hand contains District Primary Census Abstract of Total Population including Scheduled Castes and Scheduled Tribes at the C.D. Block/Village level and ward level for urban units like for Statutory Towns and Census Towns. Part-B contains data for sex wise distribution of population, age group of 0-6 years, literate and illiterate, Scheduled Castes and Scheduled Tribes, worker and non-worker data, economic category i.e. cultivator, agricultural labour, household industry worker and other worker.

Apart from the above, DCHB also furnishes a variety of essential information pertaining to the district like brief history, administrative set-up, location, climate, economic resources, land use, transport, industry, trade and commerce, place of historical, archaeological and tourists importance etc. It also provides brief analysis of Census data, presentation of the data through various tables, graphs and maps that made the publication much more attractive and valuable.

While preparation of DCHBs of Census of India, 2011 our most sincere and deepest gratitude is expressed to Shri Sailesh, IAS, Registrar General and Census Commissioner, India for his constant inspiration, support and valuable suggestions. Our sincere and deepest thanks and gratitude also goes to Dr. C. Chandramouli, IAS, former Registrar General and Census Commissioner, India. Our thanks also go to Shri Kameswar Ojha, Additional Registrar General, India. The support and assistance of Dr. R.C. Sethi and Shri Deepak Rastogi, former Additional Registrar Generals, India worth special mentioning. We are also grateful to Dr. A.P. Singh and Dr. R. Joseph, former Deputy Registrar Generals (Map) for providing the technical guidance in the preparation of maps and to Dr. Pratibha Kumari, Deputy Registrar General (SS) for her overall supervision. Shri A.K. Arora, Joint Director of Data Processing Division under the overall supervision of Shri M.S. Thapa, Additional Director (EDP) provided full co-operation in preparation of record structure for digitization and validity checking of Village and Town Directory data and the computer programming for generation of Village Directory and Town Directory data including various analytical inset tables as well as Primary Census Abstract (PCA). Heartfelt thanks to all the Officers of the Office of the Registrar General, India who contributed their share in befitting manner.

The sincere contributions made by the District Magistrates of all districts, Municipal Commissioners of Kolkata and Haora Municipal Corporations, District Census Officers, Additional District Census Officers (Officer In-charge, Census) and the Block Development Officers (BDOs) are worth mentioning. The contribution of officials of innumerable Villages, C.D. Blocks and Towns of all the districts of West Bengal are hereby greatly acknowledged for their sincere efforts in collecting the data of villages and towns under their jurisdiction.

At this Directorate level, sincere thanks are due to all those who put utmost sincerity and zeal towards the successful completion of this publication within the stipulated time. As it is not feasible to express recognitions individually, a separate page of acknowledgement is included in this publication.

Kolkata, the 25th day of July, 2016

Directorate of Census Operations, West Bengal

Acknowledgements

- A. The Directorate of Census Operations, West Bengal respectfully acknowledges the devoted, sincere hard work rendered by about two lakhs Census Enumerators, Supervisors and Officials at the District, Block and Municipal levels without whose heroic efforts, the Census 2011 could never be undertaken.
- B. The Census Directorate, West Bengal also gratefully acknowledges the sincere and dedicated work of the following officers/officials of this Directorate associated with the preparation of this District Census Hand Book, 2011 whose hard-work, dedication and diligence has made the publication of this volume possible.

Drafting Scrutiny and Finalization of Analytical Notes :

Shri Pranab Kr. Majumdar	Joint Director (Retired)	Dr. Palash Chandra Coomar	Joint Director
Shri Subhash Dasgupta	Deputy Director	Shri Arunasish Chatterjee	Deputy Director
Shri P.P. Joy	Deputy Director	Smt. Keka Ghosh	Asstt. Director
Shri Subhasish Chatterjee	Asstt. Director	Smt. Parnalekha Dasgupta	Asstt. Director
Smt. Moumita Guha	Asstt. Director	Smt. Sayantika Basu	Asstt. Director
Smt. Tandra Dutta	Asstt. Director	Dr. Utpal Kumar Mandal	Sr. Geographer
Shri Prasun Ganguly	D.E.O. Grade-B		

Data Processing and Generation of Tables at DCO level, Validation of Data, Drafting of Write-Ups :

Smt. Lopamudra Ghosal	S.I. Grade I	Shri Siddhartha Chatterjee	S.I. Grade I
Shri Sandip Kumar Panja	S.I. Grade I	Shri Sujita Kumar Pradhan	S.I. Grade I
Shri Tarun Sarkar	S.I. Grade I	Shri Arvind Kushwaha	S.I. Grade I
Smt. Nayana Nandan	S.I. Grade I	Smt. Debsmita Mazumder	S.I. Grade I
Shri Prasun Ganguly	D.E.O. Grade B	Shri Bibhas Kanti Hira	D.E.O. Grade B
Smt. Arpita Ghosh	Former Compiler	Smt. Hemlata Singh	Former Compiler
Smt. Aditi Goswami	Compiler	Shri Deepak Kumar	Compiler

Officers and Officials of Data Centre

Preparation of Maps :

Shri Kailash Das	Research Officer (Map)	Dr. Utpal Kumar Mandal	Sr. Geographer
Shri Pradeep Kumar Das	Sr. Drawing Assistant	Smt. Suman Topno	Sr. Draughtsman
Shri Kartick Murmu	Sr. Draughtsman	Shri Asok Mondal	Sr. Draughtsman
Shri Prashanta Roy	Sr. Draughtsman	Shri Sanjib Das	Sr. Draughtsman
Shri Tapan Bhattacharjee	Sr. Draughtsman	Shri Kaushik Bhattacharya	Sr. Draughtsman

Preparation of Camera Ready Copy :

Shri Prasun Ganguly	D.E.O. Grade B
---------------------	----------------

Preparation of e-book :

Shri Prashant Kumar	Sr. Supervisor	Shri Prasun Ganguly	D.E.O. Grade B
Shri Bibhas Kanti Hira	D.E.O. Grade B	Shri Prashanta Roy	Sr. Draughtsman

ORGI – Data Processing Division :

Shri Jaspal Singh Lamba	Deputy Director	Ms. Usha	Asstt. Director
Shri Anurag Gupta	DPA Grade 'A'	Shri Mukesh K. Mahawar	DPA Grade 'A'
Ms. Shagufta Nasreen Bhat	DRA Grade 'A'	Ms. Kiran Bala Saxena	Sr. Supervisor

HISTORY AND SCOPE OF THE DISTRICT CENSUS HANDBOOK

The need of data at the grass root level for the administrative and planning purposes at sub micro level as well as academic studies prompted the innovation of District Census Handbook. District Census Handbook is a unique publication from the Census organization which provides most authentic details of Census and non-Census information from village and town level to district level. The District Census Handbook was firstly introduced during the 1951 Census. It contains both Census and non-Census data of urban as well as rural areas for each district. The Census data contain several demographic and socio-economic characteristics of the lowest administrative unit i.e. of each village and town and ward of the district. The non-Census data comprise of data on availability of various civic amenities and infrastructural facilities etc. at the town and village level which constitute Village Directory and Town Directory part of the DCHB. The data of DCHB are of considerable importance in the context of planning and development at grass-root level.

In 1961 Census DCHB provided a descriptive account of the district, administrative statistics, Census tables and village and town directory including Primary Census Abstract. This pattern was changed in 1971 Census and the DCHB was published in three parts: Part-A related to village and town directory, Part-B to village and town PCA and Part-C comprised analytical report, administrative statistics, district Census tables and certain analytical tables based on PCA and amenity data in respect of villages. The 1981 Census DCHB was published in two parts: Part-A contained village and town directory and Part-B the PCA of village and town including the SCs and STs PCA up to tahsil/town levels. New features along with restructuring of the formats of village and town directory were added into it. In Village Directory, all amenities except electricity were brought together and if any amenity was not available in the referent village, the distance in broad ranges from the nearest place having such an amenity, was given.

The pattern of 1981 Census was followed by and large for the DCHB of 1991 Census except the format of PCA. It was restructured. Nine-fold industrial classification of main workers was given against the four-fold industrial classification presented in the 1981 Census. In addition, sex wise population in 0-6 age group was included in the PCA for the first time with a view to enable the data users to compile more realistic literacy rate as all children below 7 years of age had been treated as illiterate at the time of 1991 Census. One of the important innovations in the 1991 Census was the Community Development Block (C.D. Block) level presentation of village directory and PCA data instead of the traditional Tahsil/Taluk/PS level presentation.

As regards DCHB of 2001 Census, the scope of Village Directory was improved by including some other amenities like banking, recreational and cultural facilities, newspapers & magazines and 'most important commodity' manufactured in a village in addition to prescribed facilities of earlier Censuses. In Town Directory, the statement on Slums was modified and its coverage was enlarged by including details on all slums instead of 'notified slums'.

The scope and coverage of Village Directory of 2011 DCHB has been widened by including a number of new amenities in addition to those of 2001. In the Town Directory, seven Statements containing the details and the data of each town have been presented viz.; (i) Status and Growth History of towns, (ii) Physical Aspects and Location of Towns, (iii) Civic and other Amenities, (iv) Medical Facilities, (v) Educational, Recreational & Cultural Facilities, (vi) Industry & Banking, and (vii) Civic & other amenities in Slums respectively. CD Block wise data of Village Directory and Village PCA have been presented in DCHB of 2011 Census as presented in earlier Census. The data of DCHB 2011 Census have been presented in two parts, Part-A contains Village and Town Directory and Part-B contains Village and Town wise Primary Census Abstract. Both the Parts have been published in separate volumes in 2011 Census.

Brief history of the District :

Before discussing about the history of Jalpaiguri district let us have a few words about its etymology. The name Jalpaiguri perhaps may have evolved from “JE-LE-PE-GO-RI” probably meaning the place to exchange warm clothes, Blankets etc. with other essential commodities between Bhutan and Jalpaiguri. Again there is another belief that the name of ‘Jalpaiguri’ has been derived from the two Bengali words viz. ‘Jalpai’ which means Olive trees and ‘guri’ which means a place thereby meaning a place where Olive trees are available. The name might as well be associated with deity of a temple located in the Jalpesh village in Maynaguri Police Station in the district, where the local name of the deity is Jalpeswar resembling Lord Siva of the Hindu mythology. Jalpaiguri is the part of the geographical region known as ‘Duars’ in the state of West Bengal. The areas east of the main river ‘Tista’ is called ‘Eastern Duars’ and the western portion is known as ‘Western Duars’. Some people is of the view that the word ‘Duars’ comes from the Sanskrit word ‘Dwar’ which means ‘the gateway’ as it is literally the gateway to the hills of Darjiling, Nepal, Sikkim and Bhutan. The then British Government in 1869 formed Jalpaiguri District.

Ancient History of Jalpaiguri : The people of Jalpaiguri are blessed with a long history. The area then also included the regions of neighbouring Coochbehar, Assam and the Rangpur district which is at present in Bangladesh. We can find the mention of Jalpaiguri in the Mahabharata which occurred during the 10th century B.C. King Bhagadutta, ruler of Pragjyotish or today’s western Assam, joined the Kaurava side in the epic battle of the Kurukshetra with his Chinese and Kirat soldiers. It is depicted in the Mahabharat that King Bhagadutta ruled over vast region stretched from the Brahmaputra River within Assam to Eastern Nepal along the Himalayan foothills. His daughter Bhanumati was the wife of the eldest Kaurava, Prince Duryodhana. The Kirats are actually an off-shoot of Tibeto-Burman speaking Bodo group of tribes originating from Tibeto-Mongoloid races and nowadays called Meches and the other aboriginal people of the district, like the Rajbanshis and the Koches of the past. According to Professor Suniti Kumar Chattopadhyay, Koches too were one of the Bodo tribes. The country named Pragjyotish and the Kirat people find mention in many other ancient texts such as the Ramayan, Harivansha, Brahmandapuram, Raghuvansa etc. and the Greek work Periplus of the Erythraean Sea of the 1st century AD. But no reference to the land and people of the present Jalpaiguri is available till about the 7th century AD.

The findings through several rock inscription from different parts of the district shows the presence of great rulers of India like Shasanka or the ruler of Gauda who was responsible for unifying Bengal, and Bhaskar Varman who was the best known ruler of Gupta dynasty.

Medieval History of Jalpaiguri : As we know, the medieval period of Bengal starts with Muhammad Bakhtyar Khilji who after conquering Radh and Varendri started for Tibet in the winter of AD 1206 and the greater part of his route was along the Karatoya-Tista till he reached the hills and went through the present district of Jalpaiguri. He was back from the campaign also through the same route. The region was under the control of some feudatory chiefs during the whole of next century.

As history goes by, when Huien Tsang, the great Chinese scholar visited Assam, a major portion of today's Jalpaiguri was a part of the kingdom of Kamrupa which then apparently extended up to river Karatoya in the west. This land, often and commonly designated as Duars had often been included in the kingdoms of Bhutan and Cooch Behar. The name ‘Duars’ may have evolved from the word ‘Doors’ or passages. There were eighteen such passages which were used by the Bhutanese people to communicate with the riverine plains of the south for the cause of trade or barter.

Dooars became a sovereign state from the seventh century. Dooars were the centre of the medieval Kamata Kingdom. The earliest capital of Kamata Kingdom or Kamatapur was probably Nalrajar Garh in the Chilapata Forest. Later it was shifted to Maynaguri, and after that to Prithu Rajar Garh. Again at a later stage the capital was established in Gosanimari, which was an important port town from the seventh century. After the destruction of Kamatapur by Hussain Shah of Gaur Kingdom in 1494, the Koch Kingdom emerged in the Dooars. Vishwa Singha established the earliest Koch capital in Hingulavas situated near Mahakalguri in the Dooars region. Cooch Behar town became the last prominent capital under the Koch rulers. In subsequent times, following their internal weaknesses, the Koch Kingdom were captured by Bhutan.

In the medieval period of Jalpaiguri history, the region had large forest tracts from the eastern bank of Teesta River to the west bank of Bagmati River in Rangpur in present day Bangladesh. These forest lands were the home of three primary Mongoloid tribes, the Koch, Tharu and the Mech.

Modern Period of Jalpaiguri : After the East India Company got Dewani of Bengal, Bihar and Orissa from Shah Alam-II in 1765, it entered into negotiation with Koch Bihar and Jalpaiguri. Darpadev, the Raikat of Batrishhazari or Baikunthapur, was virtually reduced into an ordinary zamindar by the British. His possession was left undisturbed by the company, but heavy revenue was assessed on his lands. Darpadev protested but the protest goes in vain. This was also the time of the infamous famine of *Chhiyattar* (1770).

Famine of 1770 (*Chhiyattarer Manwantar*) from December 1769 to September 1770 was a one year famine caused by the insufficient spring harvest in 1769. Before the end of May, 1770, one-third of the population was officially calculated to have disappeared. In the word of W.W. Hunter, "All through the stifling summer of 1770 the people went on dying. The husbandmen sold their cattle; they sold their implements of agriculture; they devoured their seed-grain; they sold their sons and daughters, till at length no buyer of children could be found; they ate the leaves of trees and grass of the field; and in June 1770 the Resident at the Durbar affirmed that the living were feeding on the dead".

Baikunthapur was in the heart of the Sannyasis Revolt and now they joined hands with the Raja. The Sannyasi Revolt has been made famous by the great Bengali novelist Rishi Bankimchandra Chattopadhyay in his immortal novel 'Anandamath'. The revolt was however subdued by Captain Stuart of East India Company on 3rd February, 1773.

"The district of Jalpaiguri as an administrative unit came into being on 1st January, 1869, by the amalgamation of the Western Duars district with the Jalpaiguri subdivision of Rangpur (Notification of 8th December, 1868)."

(West Bengal District Gazetteers, Jalpaiguri,, Government of West Bengal, July, 1981, page 62)

The British rulers, under the leadership of Captain Hedayat Ali, annexed the Dooars region in 1865 from the Bhutanese Kingdom. Subsequently, the area was divided into two parts, the eastern portion was merged with the Goalpara district within Assam and the western part was turned into a new district called Jalpaiguri. Thus Jalpaiguri came into being for the first time in 1869 as an administrative unit by the amalgamation of western Dooars with the Rangpur sub-division of Jalpaiguri in present day Bangladesh.

The most prominent historical development after administrative set up of Jalpaiguri district was the growth of tea industry in these plains. It helped to change the natural as well as the socio-economic pattern of the Dooars region. Thus what were previously forest tracts, now shifted to a landscape dotted with villages, tea gardens and markets. When the British colonial rule ended in India, the region became merged with the Union of India in 1949. Thus the long history of the Jalpaiguri district has enriched the cultural and socio-economic set up of the region. It has also led to a plethora of historical monuments which documents the different dynastic patterns and their inspired architecture.

Administrative set up of the district :

(i) Region of the state where district is located :

Jalpaiguri district of West Bengal, situated at the foothills of the Himalaya Mountains, is also known as the Duars Region. Some says that the word 'Duars' came from the Sanskrit word 'Dwar' which means 'the gateway' as indeed it is the hills of Darjiling, Nepal, Sikkim and Bhutan. National Highway No. 31 runs across the district towards the north-eastern states of India and thus the district serves as a lifeline for the eight sisters in the North-Eastern India. From the geographical point of view, the District lies between latitude 27°00'N to 26°16'N and longitude 89°53'E to 88°25'E. The district is bounded by Darjeeling district and Bhutan in the north, district Koch Bihar and Bangladesh in the south, the state of Assam on the east and on the west by Darjiling district and Bangladesh.

(ii) Total number of C.D. Blocks or the next Administrative units after district and changes therein including jurisdictional changes during 2001-2011 :

Jalpaiguri district consists of three Sub-Divisions, namely Jalpaiguri Sadar, Mal and Alipurduar. There are in all 17 Police Stations in the district. Jalpaiguri (Sadar) comprises 6 Police Stations viz. Rajganj, Bhaktinagar, Jalpaiguri, Maynaguri, Banarhat (P) and Dhupguri. Mal Sub-Division comprises of Police Stations namely Mal, Matiali, Nagrakata and Banarhat (P). Alipurduar Sub-Division comprises of 8 Police Stations namely Kumargram, Falakata, Madarihat, Birpara, Kalchini, Joygaon, Alipurduar and Samuktala. There are a total of 13 Community Development (C.D.) Blocks in the district which are distributed in the above mentioned three Sub-Divisions. There are four C.D. Blocks of Jalpaiguri Sadar Sub-Division viz. (1) Rajganj (2) Jalpaiguri (3) Maynaguri and (4) Dhupguri. Mal Sub-Division consists of three C.D. Blocks viz. (1) Mal (2) Matiali and (3) Nagrakata. There are six C.D. Blocks in Alipurduar C.D. Block viz. (1) Kumargram (2) Falakata (3) Madarihat (4) Kalchini (5) Alipurduar-I and (6) Alipurduar-II.

(iii) Total number of Towns/Villages etc. :

Jalpaiguri has 40 urban units out of which include maximum part of Siliguri Municipal Corporation and 4 municipalities viz. Mal, Jalpaiguri, Dhupguri and Alipurduar. The oldest municipality in the district is Jalpaiguri Municipality which came into being on 1st April, 1885. Alipurduar Municipality is comparatively modern and was established on 7th February, 1957. The municipality of Mal came into being in the year 1989. Dhupguri Municipality is the youngest of the four which came into force from 18-07-2001. There are 35 numbers of Census Towns namely Dabgram (P), Binnaguri, Chakiabhita, Odlabari, Dakshin Odlabari, Lataguri, Matialihat, Chalsa Mahabari, Mangalbari, Sisha-Jumrha, Uttar Madarihat, Jaygaon, Mechiabasti, Uttar Satali, Uttar Latabari, Laskarpara, Dakshin Rampur, Uttar Kamakhyaguri, Paschim Jitpur, Chechakhata, Alipurduar Railway Junction, Bholar Dabri, Birpara, Samuktola, Sobhaganj, Jagijhora Barabak, Jateshwar, Parangarpar, Falakata, Banarhat Tea Garden, Telipara Tea Garden (D), Gairkata, Mainaguri, Dakshin Khagrabari and Kharia (P). It may be noted that in 2001 Census there were 13 Census Towns in the district which means that there is a substantial increase in 2011 Census with 22 more rural areas losing their rural ingredients. In the 2011 Census 733 villages have been recorded in the district in comparison to 756 villages during 2001 Census. The district has also recorded 13 Panchayat Samities and 146 Gram Panchayats.

(iv) If the district is newly created, the area from which it has been carved out :

It is not a newly created district.

(v) Urban Local Bodies :

India has seen the formation of urban local bodies since the time of Indus Valley Civilization. The first Municipal Corporation was set up at erstwhile Madras (now Chennai) under a charter granted by James-II during the British rule in 1687. There are different types of urban local bodies, namely, Municipal Corporations, Municipal Councils, Municipalities, Notified Area Committees, Cantonment Boards etc. Except the Cantonment Boards all other types of municipal bodies are governed by the state municipal laws. Cantonment Boards are controlled by the Central Act called Cantonment Acts, 1924. A municipality is constituted with elected members of the inhabitants of a city or town and municipal corporations, and is created by the enactment of State Legislatures or of Parliament in case of Union Territories. The area which does not fulfill all the conditions laid down as necessary for the constitution of a municipality or it may also be created for newly developing towns or areas are known as Notified Area Committee. Except Notified Area, the councils of all these corporate bodies comprise of elected members of the public through adult franchise (citizen of 18 years and above) based on secret ballot. The notified area is governed by the state governments through a body nominated by it. Apart from overall planning, creation and maintenance of Civil Administration, the primary object of every urban local body is to provide certain civic amenities to the people. Jalpaiguri district has 4 Municipalities and part of Siliguri Municipal Corporation as per 2011 Census.

(vi) Civil Administration :

Jalpaiguri district have its district headquarters at Jalpaiguri Town and the District Administration is headed by District Magistrate. There are 3 Sub-divisional Officers being the sub-divisional heads and one Block Development Officer for each of the C.D. Blocks of the district. Superintendent of Police is the head of the district police administration. Each police station are headed with Inspector-in-Charge/Officer-in-Charge in. At the district Head Quarters District Judge is the head of the Judiciary. The Sub-divisional Judicial Magistrate sits in the Courts at the sub-divisional level.

Analytical Note

Analytical Note

Physical features :

(a) Location and Size :

Jalpaiguri district lies between latitude 27°00'N to 26°16'N and longitude 89°53'E to 88°25'E. The district is bounded by Darjiling district and Bhutan in the north, district Koch Bihar and Bangladesh in the south, Assam on the east and on the West by the district of Darjiling and Bangladesh. The total length of the district is 150 km. while its maximum breadth from east to west is 72 km. The district is the 3rd in West Bengal in respect of its area in the state covering 6,227.89 sq. km. while it is the 10th district in terms of its population which consists of 38,69,675 persons with a density of 621 persons km². Elevation of the district from the mean sea level is 89 metres in the alluvial plains but it gradually increases to about 2,000 metres in the north-eastern part of the district which is on the foothills of the Himalayas.

(b) Physiography :

The district is rectangular in shape having length from west to east. The western part is slightly undulating and covered by paddy fields and bushy jungles, while the eastern part of the district presents a flat strip of land. There are numerous rivers in the district and except the Torsa, which originates from Tibet, all others originate from Sikkim, Bhutan and Darjiling hills and drain north-southern part of the district. The whole region is full of tea gardens and scatter forests. The entire topography is crisscrossed with streams, rivers and hills. This narrow stretch of land lying between the Sikkim-Darjeeling Himalayas and Gangetic West Bengal has more than often evoked a sense of both eerie and romanticism in many a heart since the early British Rule. Veined by mighty rivers like the Teesta, Torsa, Jaldhaka, Raidak, Dyna, Neora, Sankosh and others, this piece of land has been aptly named as the land of 'Tea, Timber and Tourism'. Jalpaiguri is part of monsoon climate zone of South-Eastern Asia. The district topography wears a mixed look consisting both of hilly areas and undulating plains coupled with vast flat plains. Three district physiographic units can be identified in the district (a) the northern hilly terrain which is a part of the sub-Himalayan Ranges, (b) the central tract, locally called *Bhabar* and (c) the gently sloping alluvial plain in the south locally called Terai.

(c) Flora & Fauna :

Flora : We do not have much documentation of the flora of Jalpaiguri district. Still gathering from various sources we can sermon that more or less there are 69 kinds of trees and shrubs, 36 kinds of fruit trees and 10 kinds of grasses. Vernacular names of some of the well-heard trees and shrubs are *Angur* (Grapevine), *Bahera* (Beleric Myrobalan), *Badam* (Nut), *But* (Banyan), *Champ*, *Gab* (Mangosteen), *Gamhari* (White Teak), *Ghorabadam*, *Pitali* (L. Mudilflora), *Jhau* (She-oak), *Khair* (Cutch), *Madar* (the coral tree), *Mahua* (Mohwa, Butter), *Nim* (Margosa), *Pakur* (L. Ficus infectoria), *Palas* (L. Butea Frondosa), *Pipal* (Long Pepper), *Panisaj*, *Sal* (L. Shorea robusta), *Simul* (Silk Cotton), *Siris* (Silk Flower), *Sajna* (Horse-Reddish, Kitchen plant), *Sissu* (Sisso), *Tal* (Palmyra-palm), *Tentool* (Tamarind), *Toon* (Toon) etc. Amongst these the *Sal*, *Sissu* and *Khair* are used in the manufacture of agricultural implements, house buildings and wooden furniture. Vernacular names of some of the well-heard fruit trees are *Am* (Mango), *Anaras* (Pine Apple), *Alu* (Potato), *Ata* (Custard Apple), *Bel* (Wood Apple), *Chalta* (an idible acid fruit tree), *Dalim* (Pomegranate), *Golapjam* (Rose Apple), *Jambura* (Shaddock), *Jalpai* (Olive), *Kadam* (L. Authocephalus Kadambo), *Kamranga* (Carambola), *Kharmuj* (Melon), *Kela* (Banana), *Kalojam* (Black Plum), *Kathal* (Jack Fruit), *Lichu* (Lichchi), *Tut* (Mulberry) etc. and vernacular names of some of the well-heard jungle grasses of the Duars are Bamboo, *Hogla* (Bulrush), *Khus Khus*, *Nal khagra* (a type of river-Reed) etc.

Fauna : Jalpaiguri district is endowed with 3 wild life sanctuaries and fauna of the district can be best found there.

Spread over an area of 10,474.40 hectares, the Jaldapara Wild Life Sanctuary is the oldest sanctuary which is a part of the Buxa Forest Division. The sanctuary is famous for its varied collection of wild life. At the initial stage this sanctuary was designated to preserve the famous Indian one-horned Rhinoceros. Later, apart from the one-horned Rhinoceros, the sanctuary was also made the home of elephant, tiger, leopard, sambar, hog deer, barking deer, spotted deer, swamp deer, pig, sloth bear etc. Many mammals belonging to the cat species origin like civet cat, jungle cat, leopard cat, fishing cat etc. are also found here. Birds like peacock, jungle fowl, wood cock, owl, kingfisher, hornbill, pigeon, dove, parrot, blue bird, twitter and many others are also found in huge numbers. Various kinds of snakes and lizards inhabit the sanctuary. Commonly found snakes are the huge fangless python, the cobra, the king cobra, kraits, vipers, cat snakes, Indian rat snakes etc. The park so far has recorded fifty species of mammals, 193 species of birds, 22 species of reptiles, 7 species of turtles, 27 species of fish, and other macro and micro faunas.

The Chapramari Wild Life Sanctuary covers an area of 2,373 acres and the Gorumara Wild Life Sanctuary covers an area of 2,129 acres. The Chapramari was declared a sanctuary in 1941 and it spreads over part of Upper Tandu forest range. The Gorumara was declared a wild life sanctuary in 1949 and spreads over Lower Tandu, Upper Tandu and Daina forest ranges. Both the sancturaries abound in the same types of wild life as are found in Jaldapara. The Chapramari sanctuary is especially famous for birds.

The Jaldhaka, Torsa and Raidhak rivers of the district abound in fish of various kinds, *mahseer* and *rohu* leading the list. The smaller streams abound in fish of several species like *rohu*, *chital*, *boal*, *tor*, *koorsha*, *baos* or *kal baos*, *sal*, *soul*, *airh*, *magur*, *singi*, *tengra*, *koi* etc.

(d) Drainage :

There are numerous rivers and streams in Jalpaiguri district. They originate from Sikkim, Bhutan and Darjiling hills and flow north to south. Only exception is Torsa which originates from Tibet. Two kinds of river systems are found in the district. The Brahmaputra river system constitutes with the rivers like Tista (with its tributaries), Jaldhaka, Torsa, Kaljani, Raidak and Sankosh. The Ganga river system contains the Mahananda with its tributaries.

River Tista (Teesta) : The Tista (also spelt Teesta) is the largest river of entire North Bengal. After originating from the glaciers at an altitude of 6,400 metres and is formed mainly by the union of two streams viz. Lachen and Lachung at Yumthang in North Sikkim. As the river is not dependent on rainwater, it never dries up. The river enters India near Sevok which is the north-west corner of the district. The Tista is fed by several narrow and deep tributaries in the Himalayan and sub-Himalayan region. In the sub-Himalayan plains, it is again joined by several tributaries namely, Lish, Gish, Chel and Neora from the north-eastern and Karala from the north-western sides. River Tista is also referred as the Karatoya river. The Tista has some characteristics. It has been changing its course for years. Prior to 1787 the two rivers jointly used to empty themselves first into the Ganga and then into the sea. Now it is Brahmaputra they empty themselves into. During 1827 and 1868-70 the Tista moved further east and this eastward movement still continues.

River Torsa : The Torsa river originates in the Chumbi valley in southern Tibet at an elevation of 7,060 metres. It flows for about 144 km. (90 miles) in West Bengal. On leaving West Bengal it joins the Brahmaputra in the Rangpur district of Bangladesh. The river bifurcates into two courses, namely, Chaur Torsa (West) and Sili Torsa (East) just

below the Hasimara road bridge and these two converge near Patla Khawa forest in the Koch Bihar district after flowing separately for a distance of about 40 km. (25 miles).

River Kaljani : Two rivers rising from Bhutan viz. Alaikuri and Dima take name of Kaljani after they unite near Alipurduar. It has a course of only a few kilometres in the district marking the boundary with Koch Bihar. Nanai, Cheko and Gadadhar are some well named tributaries of the river.

River Raidak : From Mount Chomolhari in Tibet, the Raidak river rises and flows southward. In its northern course through the Jalpaiguri district it forms a large island by throwing off a branch stream called the Mainagaon Nodi, which leaves the Raidak at the point where it enters the district and joins it again about ten miles lower down. The Dharla Jhora, today the main stream, is one of the small streams to the West of former course of Raidak of bygone days.

River Sankosh : The right bank of the Sankosh river forms the boundary of the district with Assam. The Glentani is its principal tributary.

River Jaldhaka : Originating from the Bitang Cho lake area in Sikkim at an altitude of 4,420 metres, the Jaldhaka river flows through Sikkim, Bhutan, West Bengal and Bangladesh and there it falls into the Brahmaputra river. It is a wide river but not deep in comparison to its size and can be crossed in winter. Its current is very rapid and it rises and falls suddenly. It has two principal tributaries namely, the **Murti** and the **Dinah**.

River Mahananda : The Mahananda alias Mahanadi originates at Chimli at an attitude of 2,060 metres in the Darjiling district and flowing in a southerly direction, alters its course slightly at Siliguri and then enters the Jalpaiguri district. The rise and fall of its water level is very abrupt making it impossible for navigation though it is not liable to floods. The catchment area of the river Mahananda is rather huge at its confluence with the Ganga. The total catchment area is about 25,043 Sq. Km, out of which 6,755 Sq. Km lies within West Bengal.

Floods in district Jalpaiguri

Special mention must be made about the occurring of floods in the Jalpaiguri district. The district is flood-prone and three main reasons for floods in this district are excessive rainfall of small duration on small catchments, continuous rainfall for several days on bigger catchments and the district being situated in the Himalayan foothills and being crisscrossed by the Himalayan rivers., It is observed that the melted snow of the high mountains also causes overflowing the perennial rivers which adds to the worry of common people.

History reveals that the district hasn't escaped from the floods in any single decade. All the riverbeds in the district have risen to the height of 1 to 2.5 metres in between 1985 and 1999. Ruthless river bank erosion has caused diversion of the course of almost all the rivers between 1993 and 1999. The riverbeds of the district have expanded by 2 to 4 times in the last 100 years and if the destruction of the environment continues at the present rate, probably by the year 2050, creation of a coalescing mega valley consisting of some rivers within the radius of 3 to 15 km. at the Himalayan foothills is obvious. This would mean forever destruction of two-third of the tea gardens and forestry of the district.

(e) Climate :

The principal character of the climate of Jalpaiguri district is oppressive heat, high humidity and heavy precipitation. The district experiences hot season from the months of March to May followed by monsoon season which spreads from June till early October. November, December and January are usually the driest months, though even in these months there are some rainfalls. They are actually the part of the cold season, duration of which is mid-November to the end of February. Through the following tables we can get a detail conception about the temperature and rainfall of the district in the preceding 5 years :

<u>Year</u>	<u>Maximum</u>	<u>Minimum</u>
2007	38°C	8°C
2008	37°C	9°C
2009	37°C	9°C
2010	36°C	7°C
2011	37°C	7°C

(Source : District Statistical Hand Book, Jalpaiguri, 2010-11)

During the monsoon season, the sky remains heavily clouded or overcast as usual. During March to May winds are stronger when thunderstorms occur though in general the winds are light. The thunderstorms occur all the year round except in winter. The average annual rainfall is 3,440 mm. It may be mentioned here that this average annual rainfall of Jalpaiguri is almost double the average annual rainfall of Kolkata and its surroundings. Year-wise rainfall recorded in the district for the last 5 years stands as :

<u>Year</u>	<u>Annual Rainfall (in mm.)</u>
2007	3488
2008	3531
2009	3155
2010	3882
2011	3146

(Source : District Statistical Hand Book, Jalpaiguri, 2010-11)

(f) Natural Economic Resources :

(i) Forestry : It is believed by some that the district of Jalpaiguri has derived its name from the “Jalpai” trees (olive trees) which grow abundantly in the forests covering the northern hilly terrain. The district is blessed with rich reserves of forest resources. The presence of vast hilly tracts covered with dense forests with sparkling streams flowing through them attracts tourists from all over the world. The forests, covering about 1,79,000 hectares of land which is 27.8 per cent of the total geographical areas, are home to a fascinating variety of flora and fauna. The vegetation is mostly deciduous semi-evergreen with sal as the dominant species. The timber produced in these forests is very valuable and is used for building furniture, doors, windows and other wooden equipment. Social forestry is also becoming popular now-a-days with trees like Eucalyptus, Simul, Krishnachura etc. being widely cultivated or planted.

The forested hilly ranges have also augmented growth of several major Wild Life Reserves – namely Jaldapara, Buxa Tiger Reserve, Garumara, Chapramari and Hollong. The rich bio-diversity in the sanctuaries of Jaldapara and Chapramari is a striking treat for the eyes. Trekking routes along the Sinchula Range provide magnificent scenic views of nature in its pristine form. Chotashinchula peak (5,695 feet) is the highest point of the district. These ecologically fragile zones are required to be preserved and protected from environmental degradation. Minor forest produce like bamboo, cane, honey, wax etc. are also found in the forest areas. Bamboo and cane furniture is manufactured both in the rural and urban areas. Timber and fuel are the major forest produce. They serve as popular tourist resorts.

If we go through the following table, we will get a clear picture about the forest area, forest produce and revenue & expenditure of the district for the last five years :

Forest Area, Forest Produce and Revenue & Expenditure in Jalpaiguri district

Item (1)	Unit (2)	2006-07 (3)	2007-08 (4)	2008-09 (5)	2009-10 (6)	2010-11 (7)
Area by Class of forest :						
Reserved forest	hectare	144300	144300	144300	144300	144300
Protected forest	"	16600	16600	16600	16600	16600
Un-classed state forest	"	6411	6411	6411	6411	6411
Khas forest	"	1421	1421	1421	1421	1421
Vested waste land	"	---	---	---	---	---
Forest owned by corporate bodies	"	---	---	---	---	---
Forest owned by private individuals	"	10268	10268	10268	10268	10268
Total		179000	179000	179000	179000	179000
Forest Produce :						
Timber	thousand cu. metre	14.8	14.7	13.1	20.9	11.8
Fuel	Stack	10932	4346	8115	7967	6014
Pole	Number	299	229	---	333	474
Revenue & Expenditure :						
Revenue	Rs. in thousands	255153	291263	296786	243450	247745
Expenditure	"	278293	238805	243893	392726	434170

(Source : District Statistical Hand Book, Jalpaiguri, 2010-11)

(ii) Minerals & Mining : There are no mines in the district. The rocks consist of variegated slates, quartzite and dolomites. The minerals include coal, graphite, lignite, iron ore copper etc. Deposits of magnesium sulphate occur at some localities in the foothills region.

(iii) Soil & Cropping Pattern : The soils of the greater part of the district are alluvial, brown and shallow black in nature. Paddy jute and tobacco are the main crops produced in the district. Tobacco is grown abundantly mainly in the land lying near the river Tista. The largest cultivated area in this region is the tract between Dalgaon and Falakata where fields of rice and mustard can be found lying here and there. Wheat, gram, jute, rapeseed and potato are also cultivated in the district though the figure is well below the state average production.

(iv) Land & Land-use Pattern : As already stated, the Western part of the district is slightly undulating and covered by paddy fields and bushy jungles and the Eastern part of the district presents a flat strip of land. This is a flood prone district, which occurs almost every year. The general land use pattern of the district is shown here under :

General Land use pattern of Jalpaiguri district

(Area in thousand hectares)

Year	Forest Area	Area under Non-agri-cultural use	Barren & unculturable land	Permanent pastures & other grazing land	Land under misc. tree groves not included in Net area sown	Culturable waste land	Fallow land other than current fallow	Current fallow	Net area sown
(1)	(2)	(3)	(4)	(5)	(6)	(7)	(8)	(9)	(10)
2006-07	179.00	83.52	3.26	---	5.04	0.06	0.04	16.05	335.73
2007-08	179.00	84.65	3.36	---	6.11	0.06	0.06	14.81	334.65
2008-09	179.00	87.38	3.30	---	5.08	0.09	0.07	12.09	335.69
2009-10	179.00	87.94	3.09	---	5.28	0.10	0.08	11.44	335.77
2010-11	179.00	90.67	2.99	---	4.99	0.10	0.10	10.72	334.13

(Source : District Statistical Hand Book, Jalpaiguri, 2010-11)

(v) Tenancy : The State Government is the owner of the all estate land since the enactment of West Bengal Estate Acquisition Act, 1948. But in case of agricultural land, the tenancy is contractual with the owner. After the land reform measures taken up by the State Government, there is no intermediary system of tenancy in the district. The following two tables will give a clear view of the present land situation of the district.

Distribution of Operational Holdings over size-classes in Jalpaiguri district

(Area in hectares)

S I Z E - C L A S S													
Year	Marginal		Small		Semi-medium		Medium		Large		Total		Average size of holdings (hect.)
	No. of Holdings	Area of holdings	No. of holdings	Area of holdings	No. of holdings	Area of holdings	No. of holdings	Area of holdings	No. of holdings	Area of holdings	No. of holdings	Area of holdings	
(1)	(2)	(3)	(4)	(5)	(6)	(7)	(8)	(9)	(10)	(11)	(12)	(13)	(14)
2001-02	230771	125158	43501	70640	10128	27455	1392	7111	219	124746	286011	355110	1.24
2005-06	237307	124369	47175	74995	9854	27158	1104	5535	196	123478	295636	355535	1.20

Note : Marginal	=	Below 1.0 hectare	Small	=	1.0 hectare and above but less than 2.0 hectares
Semi-medium	=	2.0 hectares and above but less than 4.0 hectares	Medium	=	4.0 hectares and above but less than 10.0 hectares
Large	=	10.0 hectares and above. It includes mostly institutional holdings			

(Source : District Statistical Hand Book, Jalpaiguri, 2010-11)

Area of Vested Agricultural Land Distributed and Number of Beneficiaries

Up to (1)	Area of land distributed (hectare) (2)	Number of beneficiaries				Total (6)
		Scheduled Castes (3)	Scheduled Tribes (4)	Others (5)		
30.11.2007	40875	69930	28125	33970	132025	
30.11.2008	41293	70794	28473	35483	134750	
30.11.2009	41293	70794	28473	35483	134750	
30.11.2010	41293	70794	28473	35483	134750	
30.11.2011	41543	74817	28944	43495	147256	

(Source : District Statistical Hand Book, Jalpaiguri, 2010-11)

(vi) Agriculture : The majority of the people of the district are engaged in agriculture. The economy of the district is mainly dependent on agriculture and plantation activity.

Rice is the principal crop of the district. Other important crops are paddy, jute, tobacco, mustard seeds, sugarcane and wheat. Three varieties of rice viz. *aus*, *aman* and *boro* are grown. Gradually more and more areas are coming under wheat production in the district. Pulses like *musur*, *mug*, gram, *maskalai*, *khesari* and *arhar* are also grown.

Jalpaiguri is world famous for its tea and timber. Tea stands as the most valuable crop of the district. Hereunder year wise (from 2006-07 to 2010-11) area under principal crops in the district is shown :

Area under Principal Crops in Jalpaiguri district

Crops (1)	(in thousand hectares)				
	2006-07 (2)	2007-08 (3)	2008-09 (4)	2009-10 (5)	2010-11 (6)
Food Grains :					
1. Rice	229.6	236.1	235.5	227.5	224.1
Aus	41.1	41.0	37.4	34.6	30.8
Aman	170.2	177.1	179.4	174.7	176.0
Boro	18.3	18.0	18.7	18.2	17.3
2. Wheat	16.1	16.8	15.9	16.0	18.0
3. Barley	*	*	---	*	*
4. Maize	11.7	11.7	11.8	11.8	12.8
5. Other Cereals	0.4	0.4	0.2	0.3	0.3
Total Cereals	257.8	265.0	263.4	255.6	255.2
6. Gram	0.1	0.1	0.1	0.1	*
7. Tur	*	*	*	*	*
8. Other Pulses	4.1	4.0	4.1	4.4	4.3
Total Pulses	4.2	4.1	4.2	4.5	4.3
Total Foodgrains	262.0	269.1	267.6	260.1	259.5
Oil Seeds :					
1. Rapeseed & Mustard	8.7	9.1	9.9	10.7	10.3
2. Linseed	0.7	0.8	0.8	0.8	1.0
3. Other Oil seeds	4.4	6.0	4.8	4.2	8.4
Total Oil seeds	13.8	15.9	15.5	15.7	19.7
Fibres :					
1. Jute	42.4	41.2	39.9	39.3	44.0
2. Mesta	0.2	0.2	0.2	0.2	0.2
3. Other Fibres	-	-	-	-	-
Total Fibres	42.6	41.4	40.1	39.5	40.2
Miscellaneous crops :					
1. Sugarcane	*	0.1	0.1	0.1	0.2
2. Potato	33.7	32.5	30.1	32.3	31.7
3. Tobacco	0.4	0.4	0.4	0.7	0.6
4. Tea	74.7	77.3	77.3	77.3	77.3
5. Chillies (dry)	5.4	5.4	5.4	5.5	5.5
6. Ginger	1.3	1.4	1.5	1.5	1.5
Total Miscellaneous crops	115.5	117.1	192.1	117.4	116.8

\$ less than 50 hectares

(Source : District Statistical Hand Book, Jalpaiguri, 2010-11)

(vii) Irrigation : During the monsoon season, the sky remains heavily clouded or overcast as usual. During March to May winds are stronger when thunderstorms occur though in general the winds are light. The thunderstorms occur all the year round except in winter. The average annual rainfall is 3,440 mm. It may be mentioned here again that the average annual rainfall of Jalpaiguri is almost double the average annual rainfall of Kolkata and its surroundings. But heavy rainfall occurs only from June to early October. During these months the rivers are full and heavy volumes of water overflows causing huge damage and devastation. The rivers in the district have the tendency to change their course which leads to destruction of vast area under cultivation. Overflowing river deposits huge quantities of sands on the green fields also. To bring the situation under control a 3 phase plan have been bought up by the Government which is known as the Tista Barrage Project. The details of irrigation in the district of Uttar Dinajpur for the period 2006-07 to 2010-11 is shown hereunder :

Area Irrigated by different sources in Jalpaiguri district

(in thousand hectares)

Year	Area irrigated by									Total
	Govt. Canal	Tank	HDTW	MDTW	LDTW	STW	RLI	ODW	Others	
(1)	(2)	(3)	(4)	(5)	(6)	(7)	(8)	(9)	(10)	(11)
2006-07	62.53	2.10	1.76	---	---	08.84	11.14	3.68	14.07	104.12
2007-08	69.53	2.12	1.14	---	---	10.37	11.26	3.68	13.65	111.75
2008-09	55.70	2.12	1.76	---	---	12.55	11.82	8.04	13.65	105.64
2009-10	71.73	2.12	1.96	---	---	14.60	11.88	0.29	---	102.58
2010-11	39.35*	2.12	2.00	---	---	19.42	13.08	0.49	---	76.46

* Irrigation suffered due to severe drought situation

(Source : District Statistical Hand Book, Jalpaiguri, 2010-11)

Sources of Irrigation in Jalpaiguri district

(in number)

Year	Tank	HDTW	MDTW	LDTW	STW+	RLI	ODW	Others
(1)	(2)	(3)	(4)	(5)	(6)	(7)	(8)	(9)
2006-07	18	44	---	---	2211	385	3675	11945
2007-08	18	44	---	---	2592	391	3675	11547
2008-09	18	44	---	---	3137	419	4047	11547
2009-10	18	49	---	---	3650	420	96	---
2010-11	18	51	---	---	4855	482	163	---

(Source : District Statistical Hand Book, Jalpaiguri, 2010-11)

HDTW = High Capacity Deep Tubewell
LDTW = Low Capacity Deep Tubewell
RLI = River Lift Irrigation

MDTW = Middle Capacity Deep Tubewell
STW = Shallow Tubewell
ODW = Open Dug Well

(viii) Animal Husbandry : The details of animal husbandry (in number) in the district for the period 1989 to 2007 is shown hereunder with a five years gap in between :

Live-stock and Poultry in Jalpaiguri district

(in number)

Category	1989	1994	1997	2003	2007
(1)	(2)	(3)	(4)	(5)	(6)
1 Cattle :					
Cows	280594	268000	275847	325003	379574
Bulls and Bullocks	271888	228098	234874	252375	263413
Young Stock	333206	285881	294202	369382	372946
Total Cattles	885688	781979	804923	946760	1015933
2 Buffaloes :					
Cows	5498	4325	4380	3766	4028
Bulls and Bullocks	12181	6476	6558	2731	7418
Young Stock	5843	3956	4006	3349	-
Total Buffaloes	23522	14757	14944	9846	11446
3 Sheep	4566	9387	9391	37759	24474
4 Goats	544270	506737	561710	514330	598067
5 Horses and ponies	185	11	11	64	36
6 Pigs	58375	65375	70500	96540	123956
7 Other Live-stock	-	-	-	121137	118494
Total Live-Stocks	1516606	1378246	1461479	1726436	1892406
8 Poultry :					
Fowls	1148043	1280550	1408178	1731017	1935842
Ducks	253383	214376	242277	244412	202510
Others	7553	24712	12727	21268	4900
Total Poultry	1408979	1519638	1663182	1996697	2143252

(Source : District Statistical Hand Book, Jalpaiguri, 2010-11)

(ix) Fishery : Jalpaiguri is not an important fish growing district. Very few peoples are engaged in fishing professions and it is observed that fishing is an added profession for those. During the year 2010-11 only 68 Governmental schemes were implemented in the district with an expenditure of Rs. 32,98,000/- only. Only 4,627 hectares of net area were under effective pisciculture though available pisciculturable area was 6,000 hectares. Only 1,44,310 people are engaged in the profession and the annual production is approximately 1,35,650 quintals during the year under reference.

(x) Industry : Economic prosperity of a state depends upon the numbers of economic opportunities like, geographical advantages and location-specific conveniences. It also requires an entrepreneurial approach both from the ends of public and private sectors. Historical evidences witnessed that districts of North Bengal have long been deprived from providing adequate support and security in successive planning. Presently various steps are taken to improve the infrastructural facilities in the district which in course of time will bring good times for industry in the district.

Tea is the most important manufacturing industry of the district. Tea is grown and manufactured mainly in the Duars area. With prevailing time, the tea plantation process has undergone many improvements. Today the transplanting implements are also in use in the tea gardens. As per requirement, both deep hoeing and light hoeing are now being arranged. The planters have learnt how to improve the quality of tea as well as its production. Prudent and scientific uses of fertilizers have also helped improvement in the field of tea cultivation.

Apart from tea, the district is well known for its handicraft products. Manufacturing of cane and bamboo products, cotton weaving, mat weaving, silver and gold ornaments, clay toys etc. are worth mentioning.

Setting up new industrial ventures or optimum using of the existing resources depends to a large extent on the availability of suitable infrastructure, a strong capital base, abundance of resources like land, labour and entrepreneurship, assured markets for the products and multiple other factors. The district of Jalpaiguri cannot boast of being in a very favourable position as far as the aforesaid factors are concerned. Yet its strong agricultural base prepares the ground for setting up agrarian industries. Significant deposits of dolomite and other minerals like limestone, coal, stone etc. makes the district prospective for industrial development. The district is rich in agricultural and forest resources, the agro climatic suitability has enabled agriculture to prosper. However, the district is flood prone and proper irrigation facilities are needed to support the agricultural cropping pattern. The power requirement is met by WBSEB but the demand for electricity is increasing rapidly to promote industrialization in the district.

(xi) Trade and Commerce : As there are no major industries in the district, the absence of industry has got direct effect in the field of trade and commerce of the district though there is an international trading point with Bangladesh at Hilli town under Hilli C.D. Block.

(xii) Transport : As already mentioned, roadway along with railways facilities in the district is very poor. The table below portrays the depressing picture of the transport of the district which is caused for the absence of adequate roadways.

Number of Registered Motor Vehicles in Jalpaiguri district

Year (as on 31st March)	Goods Vehicles	Motor Car and Jeep	Motor Cycle & Scooter	Taxi & Contract Carriage	Auto Rickshaw	Mini Bus	Stage Carriage	Tractors and Trailer	Others	Total
(1)	(2)	(3)	(4)	(5)	(6)	(7)	(8)	(9)	(10)	(11)
2007	7479	26783	58411	1711	855	614	667	10806	---	107326
2008	7800	27695	63537	1796	500	614	619	10935	250	113746
2009	7945	27870	66952	1841	888	625	671	11055	12	117859
2010	8125	27960	75482	1915	940	628	675	11303	18	127046
2011	8352	28088	85213	1966	1006	631	701	11645	42	137644

(Source : District Statistical Handbook, Jalpaiguri, 2010-11)

(xiii) Electricity & Power : Power is generated from the Jaldhaka Hydal Power Project of the Darjiling District. Electricity as power is supplied from the A.V. Substation of the W.B.S.E.B. Moreover, power is also supplied from the “Chukha” project of Bhutan, a neighbouring country. All tea gardens, towns, semi-urban areas of the district have been electrified. The total electric consumption in thousand kilowatts stands as Domestic (1,60,064), Commercial (65,207), Industrial (21,147), Public lighting (7,147), Agricultural Irrigation and Dewatering (7,244), Public Water Work and Sewage Pump (5,487) and Miscellaneous (39,497) making a total of 2,99,906.

Gram Panchayat : West Bengal is pioneer in implementation of the Panchayat System. It stands as a role model throughout the country. Since 1978 the Panchayat System has been fully functional in West Bengal. It is a three tier system comprising of the Zilla Parishad (ZP) at the district level; the Panchayat Samities (PS) at the C.D. Block level and the Gram Panchayat (GP) at the village level which is the lowest level and consists of elected members from the respective villages. It has been performing a vital role as the self-government institution from village to district level having regular elections. These self-governing institutions now take vital roles in the development, planning and implementation from the villages to the district level.

Though there are few shortcomings, the Panchayat System has changed the village economy, social and political system in West Bengal. Due to land reforms and other village development programmes, the productions of agriculture have also increased significantly.

Jalpaiguri has 13 Panchayat Samities with 146 Gram Panchayats covering 733 villages as per 2011 Census.

Census and Non-Census Concepts & Definitions

Census Concepts and Definitions

Building : A 'Building' is generally a single structure on the ground. Usually a structure will have four walls and a roof. Sometimes it is made up of more than one component unit which are used or likely to be used as dwellings (residences) or establishments such as shops, business houses, offices, factories, workshops, work sheds, Schools, places of entertainment, places of worship, go-downs, stores etc. It is also possible that building which have component units may be used for a combination of purposes such as shop-cum-residence, workshop-cum-residence, office-cum-residence etc. But in some areas the very nature of construction of houses is such that there may not be any wall. Such is the case of conical structures where entrance is also provided but they may not have any walls. Therefore, such of the conical structures are also treated as separate buildings.

Pucca Houses : Houses, the walls and roof of which are made of permanent materials. The material of walls can be any one from the following, namely, Stones (duly packed with lime or cement mortar), G.I/metal/asbestos sheets, Burnt bricks, Cement bricks, Concrete. Roof may be made of from any one of the following materials, namely, Machine-made tiles, Cement tiles, Burnt bricks, Cement bricks, Stone, Slate, G.I/Metal/Asbestos sheets, Concrete. Such houses are treated as Pucca house.

Kutch Houses : Houses in which both walls and roof are made of materials, which have to be replaced frequently. Walls may be made from any one of the following temporary materials, namely, grass, un-burnt bricks, bamboos, mud, grass, reeds, thatch, plastic/polythene, loosed packed stone, etc. Such houses are treated as Kutch house.

Dwelling Room : A room is treated as a dwelling room if it has walls with a doorway and a roof and should be wide and long enough for a person to sleep in, i.e. it should have a length of not less than 2 meters and a breadth of at least 1.5 meters and a height of 2 meters. A dwelling room would include living room, bedroom, dining room, drawing room, study room, servant's room and other habitable rooms. Kitchen, bathroom, latrine, store room, passageway and verandah which are not normally usable for living are not considered as dwelling rooms. A room, used for multipurpose such as sleeping, sitting, dining, storing, cooking, etc., is regarded as a dwelling room. In a situation where a Census house is used as a shop or office, etc., and the household also stays in it then the room is not considered as a dwelling room. But if a garage or servant quarter is used by a servant and if she/ he also lives in it as a separate household then this has been considered as a dwelling room available to the servant's household. Tent or conical shaped hut if used for living by any household is also considered as dwelling room. A dwelling room, which is shared by more than one household, has not been counted for any of them. If two households have a dwelling room each but in addition also share a common dwelling room, then the common room has not been counted for either of the households.

Census House : A 'Census House' is a building or part of a building used or recognized as a separate unit because of having a separate main entrance from the road or common courtyard or staircase, etc. It may be occupied or vacant. It may be used for residential or non-residential purpose or both. If a building has a number of Flats or Blocks/Wings, which are independent of one another having separate entrances of their own from the road or a common staircase or a common courtyard leading to a main gate, these are considered as a separate Census house.

Village : The basic unit for rural areas is the revenue village, which has definite surveyed boundaries. The revenue village may comprise of one or more hamlets but the entire village is treated as one unit for presentation of data. In un-surveyed areas, like villages within forest areas, each habitation area with locally recognized boundaries is treated as one village.

Rural-Urban area : The data in the Census are presented separately for rural and urban areas. The unit of classification in this regard is 'town' for urban areas and 'village' for

rural areas. The urban area comprises two types of towns viz. Statutory towns and Census towns. In the Census of India 2011, the definition of urban area adopted is as follows :

(a) Statutory Towns : All places with a municipality, corporation, cantonment board or notified town area committee etc. are known as statutory towns.

(b) Census Towns : All other places satisfying the following three criteria simultaneously are treated as Census Towns.

i) A minimum population of 5,000;

ii) At least 75 per cent of male working population engaged in non-agricultural pursuits;
and

iii) A density of population of at least 400 per sq. km. (1,000 per sq. mile)

For identification of places which would qualify to be classified as 'urban' all villages, which, as per the 2001 Census had a population of 4,000 and above, a population density of 400 persons per sq. km. and having at least 75 per cent of male working population engaged in non-agricultural activity were considered. To work out the proportion of male working population referred to above against b) (ii), the data relating to main workers were taken into account. In addition the above stated towns, urban areas also constitutes of OGs which are the parts of UAs.

Urban Agglomeration : An Urban Agglomeration is a continuous urban spread constituting a town and its adjoining urban outgrowths (OGs) or two or more physically contiguous towns together with or without urban outgrowths of such towns. In some cases, railway colonies, university campuses, port areas, military camps etc. may come up near a statutory town outside its statutory limits but within the revenue limits of a village or villages contiguous to the town. Each such individual area by itself may not satisfy the minimum population limit to qualify it to be treated as an independent urban unit but may qualify to be clubbed with the existing town as their continuous urban spread (i.e. an Out Growth). Each such town together with its outgrowth (s) is treated as an integrated urban area and is designated as an 'Urban Agglomeration'. For the purpose of delineation of Urban Agglomerations during Census of India 2011, following criteria has been adopted:

(a) The core town or at least one of the constituent towns of an urban agglomeration should necessarily be a statutory town; and

(b) The total population of an Urban Agglomeration (i.e. all the constituents put together) should not be less than 20,000 as per the 2001 Census. In varying local conditions, there were similar other combinations which have been treated as urban agglomerations satisfying the basic condition of contiguity.

Out Growth (OG) : The outgrowth is a viable unit such as a village or a hamlet or an enumeration block and clearly identifiable in terms of its boundaries and location. While determining the outgrowth of a town, it has been ensured that it possesses the urban features in terms of infrastructure and amenities such as pucca roads, electricity, taps, drainage system for disposal of waste water etc. educational institutions, post offices, medical facilities, banks etc. and physically contiguous with the core town of the UA.

City : Towns with population of 100,000 and above are called cities.

Household : A 'household' is usually a group of persons who normally live together and take their meals from a common kitchen unless the exigencies of work prevent any of them from doing so. Persons in a household may be related or unrelated or a mix of both. However, if a group of unrelated persons live in a Census house but do not take their meals from the common kitchen, then they are not constituent of a common household. Each such person was to be treated as a separate household. The important link in finding out whether it was a household or not was a common kitchen/common cooking.

There may be one member households, two member households or multi-member households.

Institutional Household : A group of unrelated persons who live in an institution and take their meals from a common kitchen is called an Institutional Household. Examples of Institutional Households are boarding houses, messes, hostels, hotels, rescue homes, observation homes, beggar's homes, jails, ashrams, old age homes, children homes, orphanages, etc. To make the definition more clearly perceptible to the enumerators at the Census 2011, it was specifically mentioned that this category or households would cover only those households where a group of unrelated persons live in an institution and share a common kitchen.

Houseless Household : Households who do not live in buildings or Census houses but live in the open or roadside, pavements, in hume pipes, under flyovers and staircases, or in the open in places of worship, *mandaps*, railway platforms, etc., are treated as Houseless Households.

Scheduled Castes and Scheduled Tribes :

The list of Scheduled Castes and Scheduled Tribes applicable for West Bengal is given hereunder :

: List of Scheduled Castes (Census 2011) :

- | | |
|--|---------------------------|
| 1 Bagdi, Duley | 2 Bahelia |
| 3 Baiti | 4 Bantar |
| 5 Bauri | 6 Beldar |
| 7 Bhogta | 8 Bhuimali |
| 9 Bhuiya | 10 Bind |
| 11 Chamar, Charmakar, Mochi, Muchi, Rabidas, Ruidas, Rishi | |
| 12 Chaupal | 13 Dabgar |
| 14 Damai (Nepali) | 15 Dhoba, Dhobi |
| 16 Doai | 17 Dom, Dhangad |
| 18 Dosadh, Dusadh, Dhari, Dharhi | 19 Ghasi |
| 20 Gonrhi | 21 Halalkhor |
| 22 Hari, Mehtar, Mehtor, Bhangi, Balmiki | 23 Jalia Kaibartta |
| 24 Jhalo-Malo, Malo | 25 Kadar |
| 26 Kami (Nepali) | 27 Kandra |
| 28 Kanjar | 29 Kaora |
| 30 Karenga, Koranga | 31 Kaur |
| 32 Keot, Keyot | 33 Khaira |
| 34 Khatik | 35 Koch |
| 36 Konai | 37 Konwar |
| 38 Kotal | 39 Kurariar |
| 40 Lalbegi | 41 Lohar |
| 42 Mahar | 43 Mal |
| 44 Mallah | 45 Musahar |
| 46 Namasudra | 47 Nat |
| 48 Nuniya | 49 Paliya |
| 50 Pan, Sawasi | 51 Pasi |
| 52 Patni | 53 Pod, Poundra |
| 54 Rajbanshi | 55 Rajwar |
| 56 Sarki (Nepali) | 57 Sunri (excluding Saha) |
| 58 Tiyar | 59 Turi |
| 60 Chain (in Malda, Murshidabad, Nadia & Dakshin Dinajpur districts) | |

: List of Scheduled Tribes (Census 2011) :

1	Asur	2	Baiga
3	Bedia, Bediya	4	Bhumij
5	Bhutia, Sherpa, Toto, Dukpa, Kagatay, Tibetan, Yolmo		
6	Birhor	7	Birjia
8	Chakma	9	Chero
10	Chik Baraik	11	Garo
12	Gond	13	Gorait
14	Hajang	15	Ho
16	Karmali	17	Kharwar
18	Khond	19	Kisan
20	Kora	21	Korwa
22	Lepcha	23	Lodha, Kheria, Kharia
24	Lohara, Lohra, Lohar	25	Magh
26	Mahali	27	Mahli
28	Mal Pahariya	29	Mech
30	Mru	31	Munda
32	Nagesia	33	Oraon
34	Parhaiya	35	Rabha
36	Santal	37	Sauria Paharia
38	Savar	39	Limbu (Subba)
40	Tamang		

Language and Mother Tongue : As per the Census concept, each language is a group of mother tongues. The Census questionnaire collects information on the mother tongue of each person. Mother tongue is the language spoken in childhood by the person's mother to the person. If the mother died in infancy, the language mainly spoken in the person's home in childhood will be the mother tongue. In the case of infants and deaf mutes, the language usually spoken by the mother is considered as mother tongue. It is not necessary that the language spoken as mother tongue should have a script. The mother tongues returned by the respondents in Census are classified and grouped under appropriate languages according to their linguistic characteristics.

Literate : A person aged 7 years and above who can both read and write with understanding in any language is taken as literate. A person who can only read but cannot write is not literate. It is not necessary that to be considered as literate, a person should have received any formal education or passed any minimum educational standard. Literacy could have been achieved through adult literacy classes or through any non-formal educational system. People who are blind and can read in Braille are treated as literates.

Literacy Rate : Literacy rate of the population is defined as the percentage of literates in the age-group seven years and above. For different age-groups the percentage of literates in that age-group gives the literacy rate.

Educational level : The highest level of education a person has completed.

Work : Work is defined as participation in any economically productive activity with or without compensation, wages or profit. Such participation may be physical and/or mental in nature. Work involves not only actual work but also includes effective supervision and direction of work. It even includes part time help or unpaid work on farm, family enterprise or in any other economic activity. All persons engaged in 'work' as defined above are workers. The main point to note is that the activity should be economically productive. Reference period for determining a person as worker and non-worker is one year preceding the date of enumeration.

Main Worker : A person who has worked for major part of the reference period (i.e. six months or more during the last one year preceding the date of enumeration) in any economically productive activity is termed as 'main worker'.

Marginal Worker : A person who worked for 3 months or less but less than six months of the reference period (i.e. in the last one year preceding the date of enumeration) in any economic activity is termed as 'marginal worker'.

Non-Worker : A person who has not worked at all in any economically productive activity during the reference period (i.e. last one year preceding the date of enumeration) is termed as 'non-worker'.

Cultivator : For purposes of the Census, a person is classified as cultivator if he or she is engaged in cultivation of land owned or from government or from private persons or institutions for payment in money, kind or share. Cultivation also includes effective supervision or direction in cultivation. Cultivation involves ploughing, sowing, harvesting and production of cereals and millet crops such as wheat, paddy, *jowar*, *bajra*, *ragi*, etc., and other crops such as sugarcane, tobacco, ground-nuts, tapioca, etc., and pulses, raw jute and kindred fiber crop, cotton, cinchona and other medicinal plants, fruit growing, vegetable growing or keeping orchards or groves, etc. Cultivation does not include the plantation crops like – tea, coffee, rubber, coconut and betel nuts (*areca*). The workers engaged in Plantation crops are recorded under "other workers".

Agricultural Labourer : A person who works on another person's land for wages in cash or kind or share is regarded as an agricultural labourer. She/he has no risk in the cultivation, but merely works on another person's land for wages. An agricultural labourer has no right of lease or contract on land on which she/he works.

Household Industry Worker : Household industry is defined as an industry conducted by one or more members of the household at home or within the village in rural areas and only within the precincts of the house where the household lives in urban areas. The larger proportion of workers in household industry should consist of members of the household. The industry should not be run on the scale of a registered factory which would qualify or has to be registered under the Indian Factories Act and should be engaged in manufacturing, processing, servicing and repairs of goods. The activity relate to production, processing, servicing, repairing or making and selling of goods. It does not include professions such as a pleader, Doctor, Musician, Dancer, Waterman, Astrologer, Dhobi, Barber, etc. or merely trade or business, even if such professions, trade or services are run at home by members of the household.

Other Worker : A person, who has been engaged in some economic activity during the last year of reference period but not as a cultivator or agricultural labourer or worker in Household Industry. The type of workers that come under this category include all government servants, municipal employees, teachers, factory workers, plantation workers, those engaged in trade, commerce, business, transport, banking, mining, construction, political or social work, priests, entertainment artists, etc. In fact, all those workers other than cultivators or agricultural labourers or household industry workers are 'Other Workers'.

Work Participation Rate : Percentage of Workers (Main+Marginal) to total population.

Population Density : Population density is the number of persons inhabited per square kilometer of the area.

Age : Age is measured in terms of the completed number of years.

Sex Ratio : Number of females per 1,000 males in a population.

Non-Census Concepts and Definitions

Civic status of urban units : Civic Status of a town/city is determined on the basis of Civic Administrative Authority of the town e.g., Municipal Corporation/Corporation, Municipal Committee/Municipal council, Municipality etc.

Size class of U.A./town : Size-class of U.A./Town is based on the population size of the U.A./City/Town.

U.A.s/Towns with 100,000 and above population is classified as Class I U.A.s/Towns. Towns with 50,000 to 99,999 population are classified as Class II towns, 20,000 to 49,999 population are Class III towns, population with 10,000 to 19,999 are Class IV towns, population with 5,000 and 9,999 are Class V towns and towns with less than 5,000 population are Class VI towns.

Slum area : The Slum Areas (Improvement and Clearance) Act, 1956, which was enacted by the Central Government defined slums as (a) Areas where buildings are in any respect unfit for human habitation; or (b) are by reasons of dilapidation, overcrowding, faulty arrangement and design of such buildings, narrowness or faulty arrangement of streets, lack of ventilation, light or sanitation facilities, or any combination of these factors, are detrimental to safety, health or morals.

Mega City : The concept of 'Mega City' is a recent phenomenon in the Urban Sociology and is defined in term of metropolitan city in the form of large size, problem of management of civic amenities and capacity to absorb the relatively high growth of population. Indian Census in 1991 treated the population size of 5 million and above as the cutoff point to identify a place as the Mega City. Whereas, for the purpose of inclusion in Centrally Sponsored Scheme for Infrastructure Development in Mega Cities the Ministry of Urban Affairs and employment, Department of Urban Development adopted the criteria of 4 million and above population as per 1991 Census for Mega Cities. In 2001 Census, cities with 10 million and above population have been treated as Mega Cities and the same criteria of population have been adopted in 2011 Census.

Concepts used in VD and TD of DCHB :

1. Educational Amenities : The type of different educational facilities available in the village is given in numbers. Both Government and private educational facilities/institutions are considered for this-purpose. If there are composite schools like Middle schools with Primary classes, or Secondary schools with middle classes, these are included in the number of Primary and Middle schools respectively. For example, if in a village there are two Primary schools and one Middle school with primary classes, the number of Primary schools in the village are given as three and that of Middle school as one even though there may be only three educational institutions. So also in case of Secondary schools. For better understanding, the distinctiveness of different types of schools is depicted hereunder :

1.1 Pre-primary (PP) : Now-a-days, the children are sent to schools at a very early stage. Lot of pre-primary schools, private schools in particular, has come up in villages and towns. These may or may not be recognized by the competent authorities. Even many Secondary schools have classes starting from preprimary level. Pre-primary classes include Nursery, K.G., Pre-basic, Play school, etc.

1.2 Primary School (P) : Schools providing education from Standard 1 and upward up to and inclusive of Standard V are classified as Primary Schools.

1.3 Middle School (M) : Schools providing education from Standard VI and upward up to and inclusive of Standard VIII are classified as Middle Schools. A School with Class 1 to VIII is treated as two units, i.e. one Primary School and one Middle School.

1.4 Secondary School (S) : Schools providing education from Standard IX and upwards up to and inclusive of Standard X are classified as Secondary Schools. A composite school

with 1 to X standard is treated as three separate units and counted separately under the categories of Primary School, Middle School and Secondary School.

1.5 Senior Secondary School (SS) : Schools and colleges that provide education for Standards XI and XII and first and second year of the Pre-University Course fall under this category. There are Senior Secondary Schools with Standard I and upwards up to Standard XII.

1.6. Degree College :

(i) Arts/Science/Commerce : These are all educational institutions that provide post-PUC level education leading to University degree/diploma in any subject or combination of subjects and also post-graduate levels of education. The college offering courses in Arts, Science or Commerce either separately or in combination are covered under this category.

(ii) Engineering College (E) : It is a graduate/post-graduate degree college providing Bachelor of Engineering (BE) or Bachelor of Technology (B. Tech.) or post-graduate engineering degrees like M. Tech.

(iii) Medical Colleges : These are graduate/post-graduate degree colleges providing MBBS or equivalent degree in alternative medicine like Ayurveda, Unani, Homeopathy etc. or post-graduate medical degrees like M.D or equivalent in the above branches of medicine.

1.7. Management College/Institute (MI) : It offers courses like Diploma in Management, Post-Graduate Diploma in Management, Masters of Business Administration (MBA) and specializations in different disciplines of Management like Marketing, Human Resources Development (HRD) etc.

1.8. Polytechnic (Pt) : An Institution providing certificate/diploma (not equivalent to degree) in any technical subject like engineering, vocational courses like embroidery, fashion designing etc. It may be Government or Private.

1.9. Vocational School/ITI : It is a vocational training institute imparting trainings in specific fields acquiring necessary skill, which will make the trainees employable or create them opportunities of self-employment. Trainings offered by Industrial Training Institutes (ITI) fall under this category.

1.10. Non-formal Education/Training Centre (NFTC) : Non-vocational education centers, established by the Central and State Governments provide educational facilities to the interested persons irrespective of educational qualification, and age. These education centers are open to all.

1.11. Special School for Disabled : There are Government and Government recognized institutions/organizations engaged for providing education to different groups of disabled persons.

2. Medical Facilities :

2.1 Hospital-Allopathic and Hospital-Alternative medicine : A hospital is an Institution, where sick or injured are given medical or surgical care. Bed strength differs from hospital to hospital ranging from 31 to 500 depending upon whether these are sub-district, sub-divisional or district hospitals. If there are hospitals providing facilities under different systems of medicines such as, Allopathy, Ayurveda, Unani and Homeopathy etc. these details are given separately.

(a) Allopathy : The system of medical practice, which treats disease by the use of remedies which produce effects different from those produced by the disease under treatment.

(b) Ayurveda : Ayurveda means 'Science of life'. The philosophy of Ayurveda is based on the theory of *Pancha Mahabhootas* (Five elements) of which all the objects and living bodies are composed of. The combinations of these five elements are represented in the

form of Tridosha : Vata, Pitta and Kapha. These three 'doshas' are physiological entities of living beings. Ayurveda developed into eight distinct specialities, i.e., Internal Medicine, Pediatrics, Psychiatry, Eye and ENT, Surgery, Toxicology, Geriatrics and Science of virility. Two types of treatments, Preventive and Curative, are given in Ayurveda.

(c) Unani : Treatment of Unani consists of three components, namely, preventive, promotive and curative. Unani system of medicine has been found to be efficacious in conditions like Rheumatic Arthritis. Jaundice, Filariasis, Eczema, Sinusitis and Bronchial Asthma. For the prevention of the disease and promotion of health, the Unani System emphasizes six essentials: pure air, food and water, physical movement and rest, psychic movement and rest, sleep and wakefulness and retention of useful materials and evacuation of waste materials from the body.

(d) Homoeopathy : Treatment in Homoeopathy, which is holistic in nature, focuses on an individual's response to a specific environment. Homoeopathic medicines are prepared mainly from natural substances such as plant products, minerals and animal sources. Homoeopathic medicines do not have any toxic, poisonous or side effects. Homoeopathic treatment is economical as well and has a very broad public acceptance.

2.2 Community Health Centre (CHC) : Community Health Centres are designed to provide referral health care for cases from PHC and those in need of specialist health care approaching the CHC directly. 4 PHCs are included under each CHC thus catering approximately 80,000 populations in tribal/hilly areas and 1,20,000 populations for plain areas. CHC is a 30 bedded hospital providing specialist care in Medicine, Obstetrics and Gynaecology, Surgery and Paediatrics.

2.3 Primary Health Centre (PHC) : A Primary Health Centre is the first contact point between a village community and the Government medical officer. A PHC covers a population of 20,000 in hilly, tribal or difficult areas and 30,000 populations in plain areas with 4-6 indoor/observation beds. It acts as a referral unit for 6 sub-centres. It has a medical officer and para medical staff.

2.4 Primary Health Sub-Centre (PHS) : A Primary Health Sub-centre is the first contact point between the primary health care system and the community. As per the population norms, one PHS is established for every 5,000 population in plain areas and 3,000 populations in hilly/tribal/desert areas. Each PHS has a sanctioned strength of one male and one female health worker.

2.5 Maternity and Child Welfare Centre (MCW) : It provides pre-natal and post-natal services for both mother and child. The services include regular check-up of pregnant women, giving folic tablets, counseling, delivery, immunization of children with check-up etc.

2.6 TB Clinic (TBC) : The diagnosis and treatment of TB are functions of the general health services and hence it is a part and parcel of Primary Health Care. Specialized units such as the District Tuberculosis Centre (DTC) act as referral centres. TB clinics are established by the Government of India under the National Tuberculosis Control Programme and implemented through a network of DTC. The DTC is the nodal point for TB control activities in the district and it also functions as a specialized referral centre. The functions of sub-district level Tuberculosis Unit (TU) are implementation, monitoring and supervision of TB control activities in its designated geographical areas.

2.7 Health Centre : Clinic where medicine and medical supplies are dispensed. It has no in-patient facility. A clinic (or an outpatient clinic) is a small private or public health facility that is devoted to the care of outpatients, often in a community, in contrast to larger hospitals, which also treat inpatients.

2.8 Dispensary : Place where patients are treated and medicines provided but with no in-patient facility. Immunizations, MCH Services and sometimes pathological tests are carried out here. It may be of allopathic or any alternative medicine.

2.9 Veterinary Hospital : Mostly run by the State Government or local body for treatment and preventive measures against diseases of domestic animals like cows, buffaloes etc. in rural areas.

2.10 Mobile Health Clinic : These are Mobile vans well equipped with a range of health services to villages located far away from the CHCs, PHCs or any public health sources. The vans visit villages on designated days to deliver the health care services. The services generally offered are OPD, ante-natal and post-natal, B.P. examination, X-ray, ECG, Immunization, First Aid etc.

2.11 Family Welfare Centre : Check-up and counseling is provided to the pregnant and married women regarding small family norm and devices for having a small family. Temporary and permanent contraceptive devices are provided here.

2.12 Nursing Home : A nursing home is a long-term care facility licensed by the state that offers 24-hour room and board and health care services including basic and skilled nursing care, rehabilitation and a full range of other therapies., treatments and programs to old and sick people. The difference between a hospital and a nursing home is that a nursing home gives importance to convalescence from a disease while a hospital gives medical treatment for the disease.

2.13 Medicine Shop : A shop which sells drugs and medicines of any system of medicine viz. allopathic, homeopathic, ayurvedic or unani medicines, is considered as a medicine shop. Sometimes some shops and Paan shops also keep ordinary medicines, like Crocin, Burnol etc. These shops are not taken as medicine shops.

3. Drinking water : The following are the main source of drinking water facility(ies) available in the village.

3.1 Tap Water-treated : This source of drinking water refers to a source of drinking water which is provided to the villagers through pipes within their premises or to the villagers through common taps (public taps/community water points) by the Government departments, local bodies, panchayats, public or private estate agencies, etc. after treatment. Such a source is treated as 'Tap water from treated source'.

3.2 Tap Water-un-treated : If the villagers are drawing drinking water through pipes either directly from a well or bore well or after pumping the well or tube well water, or the water is supplied through pipes to the households of the village or through public taps without treatment. Such a source is treated as 'Tap water from un-treated source'.

3.3 Covered Well (CW) : A well that is (1) covered on sides from run-off water (i.e. excess water from rain, snowmelt or other sources flows over the land) through a wall lining or casting that is raised above ground level on a platform that diverts spilled water away from the well and (2) covered so that bird droppings and animals cannot fall down the hole. It is considered as covered well.

3.4 Un-covered Well (UW) : A well which is (1) un-covered on sides from runoff water, (2) un-covered from bird droppings and animals; or (3) both.

3.5 Hand Pump (HP) : Hand pump means where ground water is taken out manually by operating a hand pump.

3.6 Tube Well/Borehole (TW) : Tube well denotes the ground water source from where ground water is taken out through electrical or diesel pump. Spring, River/Canal, Tank/Pond/Lark are self-explanatory.

4. Community Toilet Complex : Community Toilet may be constructed and maintained by Gram Panchayats or Private NGOs like Sulabh Sauchalaya or likes.

5. Rural Sanitary Mart or Sanitary Hardware Outlet (RSM) : It is an outlet dealing with the materials, hardware and designs required for the construction of not only sanitary latrines but other sanitary facilities such as compost pit, washing platform and other

sanitation and hygiene accessories required for individuals, households and the environment in the rural areas.

6. Community bio-gas or recycle of waste for productive use : Many of the solid wastes having economic values but put for disposal can be recycled for reuse. For example, food, cow dung, leaves, vegetable, paper, wood, plastics, old cloth etc. However, some of the wastes are not recyclable. These are carbon paper, thermo coal etc. When recyclable solid wastes are subjected to decomposition, bio-gas could be produced under favourable conditions. These systems of recycling may be there at the village level organized by Gram Panchayats with technical support from Governments or non-government organizations.

7. Communication and Transport Facilities :

7.1 Post Office (PO) : Self-explanatory.

7.2 Sub-Post Office (SPO) : Sub-post office includes Extra Departmental Post Offices and those providing franchise postal services and also part time services in lieu of some honorarium. The limited postal services include sale of stamps, receipt of letters and money orders and also distribution of letters.

7.3 Post & Telegraph Office (PTO) : Telegraph office is set up by the Government to enable people to send or receive telegrams. If the phonogram facility is available (though the Telegraph office may not be equipped with Morse Code Transmitters), the village is considered to be having telegraph facility.

7.4 Telephones (landlines) : If the village is having the Public Call Office (PCO) either run by the Post Office or by individuals or by a private shop, then the village is considered to be having telephone facility.

7.5 Public Call Office (PCO)/Mobile PCO : Self-explanatory.

7.6 Mobile Phone Coverage : Mobile phones are now very common particularly in urban areas. Some villages by virtue of being in close proximity to the urban areas also enjoy the benefits of the mobile phone services. Even if a few villagers avail the services of mobile phones, then the village is considered to be having access to mobile phone.

7.7 Internet Cafes/Common Service Centres (CSC) : If the village is having the facility of Cyber Cafes or shops owned by private individuals providing the facility of surfing of the internet, then the village is considered to be having access to internet/cyber cafe facility. Government of India formulated the scheme of CSC with the vision of providing all government services in an integrated manner at the door step of the citizen at an affordable cost even in the remotest corners of the country through a combination of it based as well as non-IT based services.

7.8 National Highway (NH) : These are main highways running through the length and breadth of the country. Each NH is numbered like NH-1, NH-2 for easy identification.

7.9 State Highway (SH) : These are roads of a state linking district headquarters and important cities within a State and connecting them with NHs or Highways of the neighboring States.

7.10 Major District Roads (MDR) : These are important roads within a district, serving areas of production and markets and connecting these with each other or with the main Highways.

7.11 Other District Roads (ODR) : These are roads serving rural areas of production and providing them with outlet to market centres, taluka headquarters, block development headquarters or other main roads.

7.12 Village Road : The approach to village refers to the state of road etc. leading to the village. This is to see whether the village is approachable both in fair and foul weather, and whether it is inaccessible only for some time in the year.

7.13. Black-Topped (Pucca) Road (BTR) : A road provided with a bituminous surfacing.

7.14 Gravel (Kuchha) Road (GR) : A road constructed using well compacted crushed rock or gravel material (coarse sand, small stones), which is fairly resilient and does not become slippery when wet.

7.15 Water Bound Macadam (WBM) : This is the road layer made of crushed or broken mixture of sand and rock fragments mechanically interlocked by rolling and voids filled with screening and binding material with the assistance of water.

7.16 Foot Path (FP) : A trodden path for the use by pedestrians and in some cases bicycles. The Foot Paths are not suitable for vehicular traffic except bicycles in some cases. Most of the interior/forest villages are connected by Foot Paths.

8. Banks and Credit Societies : Banking facility means a place where a person can operate a bank account.

8.1 Commercial Bank (CB) : These may be banks wholly owned by the Government of India. or by Indian or Foreign Companies.

8.2 Cooperative Banks (Coop. B) : A co-operative bank is a financial entity which belongs to its members, who are at the same time the owners and the customers of their bank. Cooperative banks are often created by persons belonging to the some local or professional community or sharing a common interest. These banks are registered under the Cooperative Societies Act. The cooperative banks are regulated by RBI and are covered by the Banking Regulations Act, 1949.

8.3 Agricultural Credit Society (ACS) : Major objectives of the ACS are to supply agricultural credit to meet the requirements of funds for agricultural production, the distribution of essential consumer commodities, the provision of storage and marketing facilities and for light agricultural implements and machinery.

8.4 Non-Agricultural Credit Society (NCS) : These societies include consumer cooperative societies and also credit cooperative societies of certain categories of persons like teachers, health workers etc.

9. Miscellaneous Facilities :

9.1 Self-help Group (SHG) : Self-Help Groups are groups of between 10-25 women created by either NGOs or under the SGSY (*Swarnjayanti Gram Swarozgar Yojana*) for the purposes of meeting local credit needs. They are sometimes called *Mahila Mandals* in villages.

9.2. Public Distribution System (PDS) Shop : The shops through which some essential commodities are sold by the government at subsidized rates. They may also be known as ration shops and control shops.

9.3. Mandis/Regular Market : These are those clusters of shops with or without fixed premises which are open on at least six days a week and opens at least from morning hours to dusk.

9.4. Weekly Haat : These are those clusters of shops with or without fixed premises which are open once a week.

9.5. Agricultural Marketing Society : It is a common platform to analyse the issues among all the individuals and institutions in the field of agricultural marketing.

9.6. Nutrition Centre : Integrated Child Development Services (ICDS) : The Integrated Child Development Services (ICDS) Scheme set up by the Government of India with the objective of providing following package of services to the children under 6 years and pregnant and lactating mothers in villages such as; Immunization, Health Check-up, Referral Services, Pre-school Non-formal Education and Nutrition & Health Education.

9.7. Anganwadi Centre : Each centre under the ICDS scheme is run by an Anganwadi Worker. One Anganwadi worker is appointed for specified population of the village. They are basically local women. They are assisted by Anganwadi helper. They provide pre-school non-formal education at the Centre and provide food to the children.

9.8. Accredited Social Health Activist (ASHA) : ASHA is a health activist in the community who will create awareness on health and its social determinants and mobilize the community towards local health planning and increased utilization and accountability of the existing health services. She would be a promoter of good health practices. She will also provide a minimum package of curative care as appropriate and feasible for that level and make timely referrals. She will act as a motivator of different types of health related activities. Unlike ANM, she will not be involved in any clinical activities like immunization.

9.9. Sports Club/Recreation Centre : Indoor and out-door games are arranged by the Club and activities like wrestling, Judo Karate etc. are also done there.

9.10. Cinema/Video Hall (CV) : If regular cinema houses licensed by Government are available, then the town/village is considered to be having the facility of Cinema Hall. Video hall owners screen films in their own or hired premises.

9.11. Public Library : Books are kept there which can be accessed by the public on loan basis. These may be sponsored by Government or Local Body or *Panchayat* or any influential person. Free service or nominal charges are made for using the facility.

9.12. Public Reading Room : Here the public may read newspapers and magazines. These may be sponsored by Government or Local Body or *Panchayat* or any influential person.

9.13. Newspaper Supply : The availability of the Newspaper(s), both in English or vernacular, in the village is considered to having the said facility.

10. Availability of Electricity/Power : If power is actually available, whatever may be the form of its use, it is indicated affirmative. If the village is having electricity for domestic purposes and the residents are using the same for domestic use, then it is considered that domestic power supply is available. If the electricity authority has not given domestic supply to the households on their request and people are using unauthorized electricity either by stealthily or misuse the supply meant for agricultural or industrial purposes, then it is not considered as availability of electricity for domestic purposes. However, if the village goes out of power due to temporary technical problems such as, transformer failures, theft of electrical equipment, etc. it is considered that electricity is available. Supply of electricity is considered available even when there is a temporary ban on new domestic connections. Connections to residential houses, bungalows, clubs, hostels and hospitals run on non-commercial basis, charitable, educational and religious institutions are included in the domestic category.

10.1 Power Supply for domestic use : This category includes electricity used only for domestic consumption.

10.2 Power supply for agricultural use : This category includes all electricity connections given to the farmers for conducting various agricultural activities including irrigation.

10.3 Power supply for commercial use : This category includes electricity connections given for workshops, industries etc. or for any commercial purposes.

10.4 Power supply for all uses : This category includes electricity connection is available for domestic use, agricultural use, and for any commercial purposes.

11. Land Use Pattern : The land use area of the villages is given in hectares. The land use patterns in the Village Directory conform to the pattern of classification of land use as recommended by the Ministry of Agriculture, Government of India. The Ministry has

recommended the maintenance of records of land use pattern under the 9 categories as indicated in the Village Directory.

12. System of Drainage : Generally, by drainage system, we mean the network of mains and branches of underground conduits for the conveyance of sewerage to the point of disposal. Sewers that carry only household and industrial wastage are called separate sewers; those that carry storm water from roofs, streets and other surfaces are known as storm water drains, while those carrying both sewage and storm water are called combined sewers. However, in towns, which are not provided with such underground sewerage system, it is mentioned whether it has open drainage system. There may be possibility of the town having both closed as well as open drainage systems.

13. Type of Latrines : The data on various types of latrines both public and private together are collected. The three types of latrines considered here are, Pit Latrine, Flush/Pour Flush Latrine and Service Latrine.

(i) Pit System : The latrines are attached to the pit that is dug into the ground for the reception of night soil, are reckoned as pit latrine.

(ii) Flush/pour flush : A flush latrine uses a cistern or holding tank for flushing water and has a water seal, which is a U-shaped pipe, below the seat or squatting pan that prevents the passage of flies and odours. A pour flush latrine uses a water seal, but unlike a flush latrine, a pour flush latrine uses water poured by hand for flushing (no cistern is used).

(iii) Service : Type of latrine from where night soil is removed manually by scavengers. All other types of latrines are covered under "Others" category.

14. Protected Water Supply - Source and capacity of Storage system : There are various sources of water supply and its storage system in the town.

14.1 Service Reservoir : A service reservoir is a water storage container that holds clean water after it has been treated in a water plant, and before it is piped to the end users. These containers are covered, and are designed to keep the water safe from contamination. Their main purpose is to provide a buffer within the water supply system so that water supplies can be maintained across periods of varying demand.

14.2 River Infiltration Gallery : Infiltration Galleries are capable of supplying large quantities of water, and are used where wells are unable to supply water needs, i.e. where an impermeable rock barrier affects well efficiency, or where surface water sources are too shallow for intake screens. Infiltration galleries are one or more horizontal screens placed adjacent to (on-shore), or directly underneath (bed-mounted), a surface water source.

14.3 Bore Well Pumping System : A bore well is a well of 6" to 12" in diameter drilled into the earth for retrieving water. The depth of a bore well can vary from 50 feet to 3000 feet. Water is pumped out to surface through electricity/generator.

14.4 Pressure Tank : Tank that is used to ensure consistent water pressure and for storage of water. Usually located in basement of house but sometimes (in older settings) located in well pit.

15. Road Lighting (Points) : Road lighting means the number of street lights that are maintained in the town.

16. Home Orphanage : Orphanage is the name to describe a residential institution devoted to the care of orphans – children whose parents are deceased or otherwise unable to care for them. Parents, and sometimes grandparents, are legally responsible for supporting children, but in the absence of these or other relatives willing to care for the children, they become a ward of the state, and orphanages are a way of providing for their care and housing.

17. Working Women's Hostel : These may be recognised or non-recognised by any public authority. The data on number of working women's hostels available in the town are collected with number of seats.

18. Old Age Home : There are two types of Old Age Homes in India. One is the "Free" type which cares for the destitute old people who have no one else to care for them. They are given shelter, food, clothing and medical care. The second type is the "Paid" home where care is provided for a fee. Nowadays, such "Retirement" homes have become very popular in India and they are well worth considering.

19. Stadium : A stadium is a place, or venue, for (mostly) outdoor sports, concerts or other events, consisting of a field or stage partly or completely surrounded by a structure designed to allow spectators to stand or sit and view the event.

20. Auditorium/Community Hall : These are the places where meetings, social functions etc. are organised.

**Analysis of Data
Census Findings**

and

Inset Tables

**Based on Primary Census Abstract (Tables 1-35)
Village and Town Directory Data (Tables 36-45)**

Census Findings

(a) Distribution of Population in Rural and Urban Areas :

The total population of Jalpaiguri district as per 2011 Census is 38,72,846 out of which 28,12,495 are from rural areas and 10,60,351 are from urban areas. The population distribution of Jalpaiguri district for the last six decades has been shown in Table 1 below :

Table 1 : RURAL AND URBAN POPULATION IN JALPAIGURI DISTRICT WITH PERCENTAGE TO TOTAL POPULATION IN BRACKETS (1951-2011)

Sector/ Census Year	1951	1961	1971	1981	1991	2001	2011
1	2	3	4	5	6	7	8
Total	914538	1359292	1750159	2214871	2800543	3401173	3872846
Rural	848393 (92.8)	1235478 (90.9)	1582079 (90.4)	1903650 (85.9)	2342296 (83.6)	2794291 (82.2)	2812495 (72.6)
Urban	66145 (7.2)	123814 (9.1)	168080 (9.6)	311221 (14.1)	458247 (16.4)	606882 (17.8)	1060351 (27.4)

Note : Figures within brackets indicate percentage to total population

It can be observed from the above Table that the total population of the district has increased steadily from 1951 to 2011. However, the percentage of rural population has gradually decreased from 92.8 of Census 1951 to 72.6 in 2011 Census. It can be noticed that the proportion of rural population registered the sharpest decline of 9.5 percentage points in the current decade of Census 2001-2011 (from 82.2 per cent to 72.6 per cent). Alternatively, the percentage of urban population has increased from 7.2 in 1951 Census to 27.4 in 2011 Census. It has also been observed that the urban population recorded a sharp increase from 17.8 in 2001 Census to 27.4 in 2011 Census.

(b) Size-Class and Status of Towns with Population, Growth Rate, Density of Population, Sex Ratio, Work Participation Rate, Literacy Rate, Religion, Availability of University Education in the District :

Size-Class and Status of Towns with Population :

As per 2011 Census there are one Municipal Corporation (Part), four Municipalities and thirty five Census Towns in Jalpaiguri district. Population size-wise class of towns as per Census classification is shown in Table 2 below :

TABLE 2 : POPULATION SIZE CLASS AND STATUS OF TOWNS - 2011

Sl. No.	Town Name	Size Class	Population		
			Person	Male	Female
1	801638 - Siliguri (M Corp.) (Part)	I	218718	112167	106551
2	306882 - Dabgram (P) (CT)	I	119040	61078	57962
3	801640 - Jalpaiguri (M)	I	107341	53708	53633
4	801642 - Alipurduar (M)	II	65232	33137	32095
5	307623 - Kharia (P) (CT)	II	61661	31510	30151
6	306883 - Binnaguri (CT)	II	58840	30258	28582
7	801641 - Dhupguri (M)	III	44719	22953	21766
8	307147 - Jaygaon (CT)	III	42254	21668	20586
9	307593 - Mainaguri (CT)	III	30490	15487	15003
10	801639 - Mal (M)	III	25218	12814	12404
11	307402 - Falakata (CT)	IV	19716	10022	9694
12	307149 - Uttar Satali (CT)	IV	18454	14405	4049
13	307150 - Uttar Latabari (CT)	IV	16350	8225	8125
14	307505 - Banarhat Tea Garden (CT)	IV	15652	7965	7687
15	307254 - Paschim Jitpur (CT)	IV	14334	7189	7145
16	306988 - Odlabari (CT)	IV	14194	7182	7012
17	307257 - Bholar Dabri (CT)	IV	12670	6461	6209

18	307206 – Uttar Kamakhyaguri (CT)	IV	12022	6132	5890
19	307506 – Telipara Tea Garden (D) (CT)	IV	11535	5708	5827
20	307401 – Parangarpar (CT)	IV	11408	5930	5478
21	307258 – Birpara (CT)	IV	10821	5607	5214
22	307256 – Alipurduar Rly.Jnc. (CT)	IV	10733	5373	5360
23	307105 – Uttar Madarihat (CT)	V	9631	4889	4742
24	307148 – Mechiabasti (CT)	V	9592	4898	4694
25	307400 – Jateshwar (CT)	V	8963	4633	4330
26	307337 – Samuktola (CT)	V	8132	4169	3963
27	307255 – Chechakhata (CT)	V	7613	3870	3743
28	307507 – Gairkata (CT)	V	7577	3827	3750
29	307594 – Dakshin Khagrabari (CT)	V	7469	3786	3683
30	307204 – Laskarpara (CT)	V	7137	3706	3431
31	307399 – Jagijhora Barabak (CT)	V	6474	3350	3124
32	307205 – Dakshin Rampur (CT)	V	6392	3298	3094
33	307021 – Mangalbari (CT)	V	5934	2972	2962
34	307338 – Sobhaganj (CT)	V	5488	2862	2626
35	306884 – Chakiabhita (CT)	V	5251	2720	2531
36	306989 – Dakshin Odlabari (CT)	VI	4997	2525	2472
37	306990 – Lataguri (CT)	VI	4981	2517	2464
38	307020 – Chalsa Mahabari (CT)	VI	4973	2461	2512
39	307019 – Matialihat (CT)	VI	4215	2200	2015
40	307104 – Sisha-Jumrha (CT)	VI	4130	2116	2014

The above Table shows that two Statutory Towns Siliguri Municipal Corporation (Part), Jalpaiguri Municipality and one Census Town Dabgram (P) (CT) fall in Class-I category. Depending on the population size Alipurduar Municipality, Binnaguri (CT) and Kharia (P) (CT) belong to Class-II. Two Municipalities Dhupguri (M) and Mal (M) along with two Census Towns have been placed in Class-III category. From the remaining thirty Census Towns, twelve belong to Class-IV, thirteen falls in Class-V and five Census Towns come under Class-VI category town.

Growth Rate :

The decadal growth rate is one of the important indication of the population dynamics of a district as well as a country. In the following Table 3, the decadal growth rate of Jalpaiguri district can be observed.

TABLE 3 : DECADAL GROWTH RATE OF POPULATION IN JALPAIGURI DISTRICT (1951-2011)

T/R/U	1951-61	1961-71	1971-81	1981-91	1991-2001	2001-2011
1	2	3	4	5	6	7
Total	48.3	28.8	26.6	26.4	21.4	13.9
Rural	45.2	28.1	20.3	23.0	19.3	0.7
Urban	87.2	35.8	85.2	47.2	32.4	74.7

It is observed from the above Table that the total decadal growth rate of population in Jalpaiguri district decreased from 48.3 per cent in 1951-1961 to 13.9 per cent in 2001-2011. It has also been noticed that the total and rural decadal growth rate has decreased sharply in two occasions from Census 1951-1961 to 1961-1971 and from Census 1991-2001 to 2001-2011. But the urban growth rate does not follow any specific trend and has recorded increase and decrease almost every alternate Census year. It is also observed that in 2001-2011, the urban growth rate (74.7) is much higher than that of rural growth rate (0.7). The highest rural (45.2) and urban (87.2) growth rates of Jalpaiguri district have been recorded in 1951-61.

Density of Population :

The Density of Population of Jalpaiguri district is shown in Table 4 below :

TABLE 4 : DENSITY OF POPULATION IN THE JALPAIGURI DISTRICT (1961-2011)

(per sq. km.)						
T/R/U	1961	1971	1981	1991	2001	2011
Total	218	280	356	450	546	622
Rural	203	257	313	386	458	480
Urban	1710	2109	2110	2915	5013	2887

The above Table shows that the density of total population of the district has increased from 218 per sq. km. in 1961 Census to 622 per sq. km. in 2011 Census. Similarly, the density of rural population has also increased from 203 per sq. km. in 1961 Census to 480 per sq. km. in 2011 Census. It can also be observed from the Table that the urban density of population has followed an increasing trend up to 2001. But in 2011 Census it has decreased to 2,887 per sq. km. from 5,013 per sq. km. in 2001 Census.

Sex Ratio :

Sex ratio is also an important demographic indicator for ascertaining the gender balance of the population and it is compiled for every Census year. The following Table 5 shows the sex ratio of Jalpaiguri district :

TABLE 5 : SEX RATIO IN JALPAIGURI DISTRICT, 1951-2011

Census Year	Sex Ratio		
	Total	Rural	Urban
1951	825	838	679
1961	854	863	768
1971	887	893	829
1981	910	914	885
1991	927	929	917
2001	942	944	933
2011	953	957	943

It is observed from the above Table that the sex ratio of Jalpaiguri district in 2011 Census is 953 and for urban it is 943. But it is observed that the sex ratio of rural (957) is higher than the sex ratio of total and urban. Total sex ratio of the district depicts an increasing trend from 1951 Census to 2011 Census. The rural and urban sex ratio has also followed the same trend as that of total.

Work Participation Rate :

Work Participation Rate shows the proportion of working population to total population in an area and is computed as the percentage of total workers (main+marginal) to total population.

The following Table 6 shows the Work Participation Rate for Jalpaiguri district as well as the State for rural and urban areas.

TABLE 6 : PERCENTAGE OF TOTAL WORKERS (MAIN+MARGINAL) TO TOTAL POPULATION (1951-2011)

Year	West Bengal			Jalpaiguri		
	Total	Rural	Urban	Total	Rural	Urban
1951	34.7	32.6	40.9	43.1	43.7	35.5
1961	33.2	32.7	34.7	38.4	39.3	29.4
1971	27.9	27.2	30.1	31.1	31.5	27.9
1981	30.2	30.3	29.8	33.6	34.5	28.0
1991	32.2	33.2	29.6	33.8	34.6	29.5
2001	36.8	37.9	33.9	38.3	39.6	32.4
2011	38.1	38.7	36.7	39.1	39.9	36.8

Note : Since 1981 Census, Workers are being classified as Main workers and Marginal workers

It can be seen from the above Table that total Work Participation Rate of the district has remained higher than that of State right from 1951 to 2011. Work Participation Rate for total, rural and urban of the district maintained a decreasing trend from 1951 to 1971 and thereafter an increasing trend is observed from 1981 Census to 2011 Census.

The gender-wise distribution of main workers to total Population is shown in Table 7 below :

TABLE 7 : PERCENTAGE OF MAIN WORKERS TO TOTAL POPULATION BY SEX (1951-2011)

Year	West Bengal			Jalpaiguri		
	Persons	Male	Female	Persons	Males	Females
1951	34.7	54.8	11.3	43.1	57.9	25.1
1961	33.2	54.0	9.4	38.4	54.9	19.2
1971	27.9	48.8	4.4	31.1	49.8	10.1
1981	28.3	48.7	5.8	31.8	50.5	11.1
1991	30.2	50.7	8.0	31.5	49.6	12.0
2001	28.7	47.0	9.1	30.2	46.6	12.7
2011	28.1	46.3	9.0	29.8	46.5	12.3

Note : Since 1981 Census, Workers are being classified as Main workers and Marginal workers

The above Table shows that the percentage of main workers to total population for Jalpaiguri district in Census 2001 and 2011 are 30.2 and 29.8 respectively. For the State as a whole it was 28.7 in 2001 Census and 28.1 in 2011 Census.

Both the State and District level the figures are gradually decreasing in the last few decades – for the State it decreased in last three Census years 1991-2011 and for District in last four Census years 1981 to 2011.

The lowest percentage of main workers to total population for the district is recorded in Census 2011 (at 29.8) and for the State the lowest has been observed in Census 1971 (at 27.9). Gender-wise distribution shows that the proportion of male main workers in the district is following a decreasing trend except in 1981. For the state also a decreasing trend it is observed with exception in Census 1991. But for the female counterpart, the percentage does not follow any specific trend. The lowest proportion of male main worker to total population is recorded for the district in Census 2011 (46.5 per cent) and the highest was recorded in Census 1951 (57.9 per cent). For female Main Workers in the district, the highest proportion to total population was recorded in Census 1951 (25.1 per cent) and the lowest in Census 1971 (10.1 per cent).

Literacy Rate :

Literacy rate of the population is described as the percentage of literates in the age group of seven years and above. Table 8 shows the sex-wise comparative literacy trend for the State and the district :

TABLE 8 : COMPARATIVE LITERACY RATE BY SEX AND RESIDENCE, WEST BENGAL AND DISTRICT JALPAIGURI WITH CHANGE IN DECENNIAL PERCENTAGE POINT IN PARENTHESIS (1951-2011)

Year	Total/ Rural/ Urban	West Bengal			Jalpaiguri		
		Persons	Males	Females	Persons	Males	Females
1951	T	25.0	34.7	13.2	14.3	20.4	6.6
	R	18.8	28.9	7.6	12.2	18.2	4.7
	U	45.7	51.0	37.1	55.9	59.7	50.0
1961	T	34.5 (9.5)	46.6 (11.9)	20.3 (7.1)	23.2 (9.0)	32.2 (11.8)	12.3 (5.7)
	R	25.8 (7.1)	38.9 (10.0)	11.7 (4.2)	19.6 (7.5)	28.6 (10.4)	8.8 (4.1)
	U	59.6 (13.8)	66.0 (15.0)	50.0 (12.9)	57.6 (1.8)	64.3 (4.7)	48.6 (-1.4)
1971	T	38.9 (4.4)	49.6 (3.0)	26.6 (6.3)	28.6 (5.4)	37.2 (5.0)	18.4 (6.0)
	R	30.6 (4.8)	42.3 (3.4)	18.1 (6.3)	24.7 (5.1)	33.6 (5.0)	14.2 (5.4)
	U	62.3 (2.7)	68.2 (2.2)	54.1 (4.1)	63.2 (5.6)	68.6 (4.2)	56.6 (8.0)

1981	T	46.3 (7.5)	57.0 (7.5)	34.4 (7.9)	33.4 (4.9)	42.6 (5.4)	23.3 (4.9)
	R	37.9 (7.3)	49.7 (7.4)	25.3 (7.3)	28.0 (3.3)	37.5 (3.9)	17.5 (3.3)
	U	68.7 (6.5)	75.2 (7.0)	60.7 (6.6)	65.7 (2.5)	72.2 (3.6)	58.2 (1.7)
1991	T	57.7 (11.4)	67.8 (10.8)	46.6 (12.1)	45.1 (11.7)	56.0 (13.4)	33.2 (9.9)
	R	50.5 (12.6)	62.1 (12.3)	38.1 (12.8)	39.7 (11.7)	51.4 (13.9)	27.0 (9.5)
	U	75.3 (6.5)	81.2 (6.0)	68.3 (7.5)	71.1 (5.4)	78.1 (6.0)	63.3 (5.1)
2001	T	68.6 (11.1)	77.0 (9.2)	59.6 (13.1)	62.9 (17.8)	72.8 (16.8)	52.2 (19.0)
	R	63.4 (12.9)	73.1 (11.1)	53.2 (15.0)	58.9 (19.2)	69.9 (18.5)	47.2 (20.3)
	U	81.3 (6.0)	86.1 (4.9)	75.7 (7.5)	80.0 (9.0)	85.5 (7.4)	74.1 (10.8)
2011	T	76.3 (7.6)	81.7 (4.7)	70.5 (10.9)	73.3 (10.4)	79.9 (7.1)	66.2 (14.0)
	R	72.1 (8.7)	78.4 (5.3)	65.5 (12.3)	69.7 (10.8)	77.3 (7.4)	61.8 (14.6)
	U	84.8 (3.5)	88.4 (2.2)	81.0 (5.2)	82.4 (2.4)	86.8 (1.2)	77.8 (3.7)

Note : Due to change in minimum age for attaining literacy, the definition of literacy rate slightly varied over the decades.

It can be seen from the above Table that State literacy rate always remained higher than that of district from 1951 to 2011. This is applicable for both male and female literacy rates also. The literacy rate for the State has increased from 25.0 in 1951 to 76.3 in 2011 whereas for the district it is increased 14.3 in 1951 to 73.3 in 2011.

Religion

Decennial Census also collects data on religion. The following Table shows the position of six major religious communities of Jalpaiguri district since 1961 Census.

TABLE 9 : POPULATION BY RELIGION IN JALPAIGURI DISTRICT (1961-2011)

Year	Hindus	Muslims	Christians	Budd hists	Sikhs	Jains	Other religions and persuasions	Religion not stated	Total Population
	1	2	3	4	5	6	7	8	9
1961	1160954 (85.4)	129771 (9.5)	48570 (3.6)	18258 (1.3)	950 (0.1)	780 (0.1)	7 (0.0)	2 (0.0)	1359292 (100.0)
1971	1519201 (86.8)	156992 (9.0)	55707 (3.2)	15628 (0.9)	1253 (0.1)	1372 (0.1)	5 (0.0)	1 (0.0)	1750159 (100.0)
1981	1938062 (87.5)	193658 (8.7)	63555 (2.9)	16368 (0.7)	1628 (0.1)	1406 (0.1)	162 (0.0)	32 (0.0)	2214871 (100.0)
1991	2375168 (84.8)	281054 (10.0)	107969 (3.9)	31633 (1.1)	1607 (0.1)	862 (0.0)	2100 (0.1)	150 (0.0)	2800543 (100.0)
2001	2833229 (83.3)	369195 (10.9)	147654 (4.3)	43734 (1.3)	1656 (0.0)	976 (0.0)	3483 (0.1)	1246 (0.0)	3401173 (100.0)
2011	3156781 (81.5)	445817 (11.5)	186279 (4.8)	50676 (1.3)	2994 (0.1)	1461 (0.0)	23816 (0.6)	5022 (0.1)	3872846 (100.0)

Note : Figures in parenthesis indicate percentage to total population.

It is observed from the above Table that as per 2011 Census, out of total population 38,72,846 in the district, majority of the population belong to Hindu community with a population share of 81.5 per cent followed by Muslims (11.5 per cent). It is also observed from the Table that the Hindu population in absolute figure in the district has depicted an increasing trend from Census 1961 to the latest Census 2011. However, the percentage share of Hindu population has observed an upward trend till Census 1981 and downward trend from Census 1991 to 2011. On the other hand, the Muslim population in absolute

trends has also shown an increasing trend from 1961 Census to 2011 Census but the percentage share does not follow the same trend. It reduced from 9.5 per cent of Census 1961 to 87.5 per cent in 1981 and then increased to 11.5 per cent in Census 2011. As per Census 2011, 4.8 per cent and 1.3 per cent of total district population belong to Christian community and Buddhist community respectively.

Availability of University Education in the District :

TABLE 10 : AVAILABILITY OF UNIVERSITY EDUCATION IN JALPAIGURI DISTRICT

Sl. No.	Name of the University	Date of Establishment	Address	Territorial Jurisdiction
There is no University in the District				

(c) Mother Tongue, Scheduled Castes and Scheduled Tribes in the district from earlier Census Decades :

Mother Tongue :

Table 11 : POPULATION BY MOTHER TONGUE IN JALPAIGURI DISTRICT (1961-2001)

Year	Bengali	Sadan/ Sadri	Nepali/ Gorkhali	Hindi	Kurukh/ Oraon	Santali	Bodo/ Boro	Munda
	1	2	3	4	5	6	7	8
1961	740829 (54.5)	76610 (5.6)	109253 (8.0)	95073 (7.0)	161341 (11.9)	29203 (2.1)	6279 (0.5)	43749 (3.2)
1971	1054255 (60.2)	---	128765 (7.4)	272199 (15.6)	144780 (8.3)	37877 (2.2)	20162 (1.2)	40452 (2.3)
1981	1517424 (68.5)	---	135860 (6.1)	337353 (15.2)	89008 (4.0)	37718 (1.7)	21924 (1.0)	27652 (1.2)
1991	1903012 (68.0)	322873 (11.5)	174864 (6.2)	92773 (3.3)	101265 (3.6)	28935 (1.0)	18821 (0.7)	21269 (0.8)
2001	1897125 (55.8)	487622 (14.3)	234489 (6.9)	155671 (4.6)	89600 (2.6)	33565 (1.0)	26595 (0.8)	22771 (0.7)

Table 11 : contd....

Year	Bhojpuri	Rajbangsi	Telugu	Urdu	Rabha	Oriya	Kharia	Other Mother Tongues	Total Population
	9	10	11	12	13	14	15	16	17
1961	27 (0.0)	18673 (1.4)	276 (0.0)	3604 (0.3)	4506 (0.3)	11824 (0.9)	18325 (1.3)	39720 (2.9)	1359292
1971	---	---	951 (0.1)	4365 (0.2)	6578 (0.4)	9971 (0.6)	13844 (0.8)	15960 (0.9)	1750159
1981	---	---	1091 (0.0)	5884 (0.3)	4196 (0.2)	6162 (0.3)	6248 (0.3)	24351 (1.1)	2214871
1991	9926 (0.4)	11924 (0.4)	---	6295 (0.2)	5282 (0.2)	4644 (0.2)	5127 (0.2)	93533 (3.3)	2800543
2001	22179 (0.7)	18251 (0.5)	13380 (0.4)	10805 (0.3)	10244 (0.3)	7152 (0.2)	4958 (0.1)	366766 (10.8)	3401173

Mother tongue and language are the two most important characteristics of a population. As per Census definition, mother tongue is the language spoken in childhood by the person's mother to the person. The Table above shows the population by mother tongue for Jalpaiguri district since 1961. It is observed from the Table that as per Census 2001, Bengali is the mother tongue for 55.8 per cent of the population of the district followed by Sadan/Sadri (at 14.3 per cent). 6.9 per cent of the population of the district have returned their mother tongue as Nepali/Gorkhali followed by 4.6 per cent as Hindi and 2.6 per cent as Kurukh/Oraon. The percentage of population reported Bengali as a mother tongue has recorded 54.5 per cent in 1961 Census and the it is almost same (55.8) in 2001 Census but the percentage of population reported Sadan/Sadri as mother tongue has increased from 5.6 in 1961 Census to 14.3 per cent in 2001.

Scheduled Castes and Scheduled Tribes Population :

One of the important information collected in every decennial Census is the population statistics on Scheduled Castes and Scheduled Tribes. The list containing the name of Scheduled Castes and Scheduled Tribes varies from State to State. The list for West Bengal for Census 2011 is provided in Chapter 8 (ii) "Census Concepts and Definitions" of this publication.

Table 12 : SCHEDULED CASTES AND SCHEDULE TRIBES POPULATION IN JALPAIGURI DISTRICT (1961-2011)

Total/ Rural/ Urban	1961		1971		1981	
	SC	ST	SC	ST	SC	ST
	1	2	3	4	5	6
Total	418655	354741	595424	428595	766498	491791
			(42.2)	(20.8)	(28.7)	(14.7)
Rural	400411	351774	569881	427173	706719	486239
			(42.3)	(21.4)	(24.0)	(13.8)
Urban	18244	2967	25543	1422	59779	5552
			(40.0)	(-52.1)	(134.0)	(290.4)

Table 12 : contd...

Total/ Rural/ Urban	1991		2001		2011	
	SC	ST	SC	ST	SC	ST
	1	2	3	4	5	6
Total	1035971	589225	1248577	641688	1458278	731704
	(35.2)	(19.8)	(20.5)	(8.9)	(16.8)	(14.0)
Rural	921127	580015	1124404	625585	1159391	690312
	(30.3)	(19.3)	(22.1)	(7.9)	(3.1)	(10.3)
Urban	114844	9210	124173	16103	298887	41392
	(92.1)	(65.9)	(8.1)	(74.8)	(140.7)	(157.0)

Note : Figures within bracket indicate decennial growth rate

The above Table shows the distribution of Scheduled Castes and Scheduled Tribes population in Jalpaiguri district since Census 1961. The decadal variation of population with respect to the previous decade is shown in the parenthesis. It is observed from the above Table that although the absolute population figure for Scheduled Castes population is gradually increasing over the decades but the decadal growth rate of Scheduled Castes population does not follow any specific trend. The decadal growth rate of total Scheduled Castes population was highest in 1961-1971 decade (at 42.2 per cent) and the lowest in 2001-2011 decade (at 16.8 per cent). For rural area, the decadal growth rate of Scheduled Castes population has substantially reduced from 22.1 per cent of to 3.1 per cent from Census 1991-2001 decade to Census 2001-2011 decade.

The Scheduled Tribes population of district Jalpaiguri has increased steadily in absolute terms from 3,54,741 in Census 1961 to 7,31,704 in Census 2011. The decennial growth rate for Scheduled Tribes population followed a zig-zag trend, increasing and decreasing in every alternate decade. It reduced from 20.8 in 1961-1971 to 14.7 per cent in 1971-1981 decade but then the rate went up to 19.8 per cent in 1981-1991 decade and again it dipped to 8.9 per cent in 1991-2001 Census decade and ultimately increased to 14.0 per cent in 2001-2011. For rural area also the Scheduled Tribes growth rate follows the similar trend as that of Scheduled Tribes total. The growth rate for urban area does not follow any specific trend and reveals exorbitantly high growth rates in 1971-1981 (290.4 per cent) and 2001-2011 (157.0 per cent).

Brief Analysis of Inset Tables based on Primary Census Abstract, 2011 (Inset Tables 1-35)

Table 1 : Decadal change in population of Tahsils (Sub-districts) by Residence, 2001-2011

Sl. No.	Tahsil	Population						Percentage decadal variation 2001-2011			Percentage urban population	
		2001			2011			Total	Rural	Urban	2001	2011
		Total	Rural	Urban	Total	Rural	Urban					
1	2	3	4	5	6	7	8	9	10	11	12	13
1	Rajganj	283967	283967	0	373776	190645	183131	31.63	-32.86	---	0.00	48.99
2	Mal	265392	265392	0	299556	275384	24172	12.87	3.76	---	0.00	8.07
3	Matiali	105906	105906	0	117540	102418	15122	10.99	-3.29	---	0.00	12.87
4	Nagrakata	115907	115907	0	127397	127397	0	9.91	9.91	---	0.00	0.00
5	Madarihat	185470	185470	0	202026	188265	13761	8.93	1.51	---	0.00	6.81
6	Kalchini	252571	199432	53139	298458	211808	86650	18.17	6.21	63.06	21.04	29.03
7	Kumargram	178047	167500	10547	199609	174058	25551	12.11	3.92	142.26	5.92	12.80
8	Alipurduar-I	197231	151078	46153	216931	160760	56171	9.99	6.41	21.71	23.40	25.89
9	Alipurduar-II	196984	192090	4894	218272	204652	13620	10.81	6.54	178.30	2.48	6.24
10	Falakata	254273	234894	19379	290722	244161	46561	14.33	3.95	140.27	7.62	16.02
11	Dhupguri	418461	357134	61327	414854	380090	34764	-0.86	6.43	-43.31	14.66	8.38
12	Maynaguri	281700	254594	27106	329032	291073	37959	16.80	14.33	40.04	9.62	11.54
13	Jalpaiguri	280927	280927	0	323445	261784	61661	15.13	-6.81	---	0.00	19.06
14	Siliguri (M Corp.) (Part)	187772	0	187772	218718	0	218718	16.48	---	16.48	100.00	100.00
15	Mal (M)	23218	0	23218	25218	0	25218	8.61	---	8.61	100.00	100.00
16	Jalpaiguri (M)	100348	0	100348	107341	0	107341	6.97	---	6.97	100.00	100.00
17	Dhupguri (M)	---	---	---	44719	0	44719	---	---	---	---	100.00
18	Alipurduar (M)	72999	0	72999	65232	0	65232	-10.64	---	-10.64	100.00	100.00
District Total :		3401173	2794291	606882	3872846	2812495	1060351	13.87	0.65	74.72	17.84	27.38

Note : The population of OG's was counted in corresponding C.D. Block in 2001, but in 2011 it is counted in corresponding Statutory Town.

The above Table 1 shows the decadal change of population in total as well as rural and urban areas of Jalpaiguri district. Among 13 C.D. Blocks in the district, Rajganj C.D. Block has recorded the highest decadal growth rate with 31.63 per cent and Dhupguri C.D. Block has the lowest with (-)0.86 per cent. Going by the district rural frame, the highest decadal growth rate is recorded in Maynaguri C.D. Block with 14.33 and the lowest in Rajganj C.D. Block with (-)32.86, i.e. rural population of Rajganj C.D. Block has reduced by 32.86 per cent in the last decade. It is evident from the above Table that the urban decadal growth rate of the district at 74.72 per cent is much higher than that of rural and total growth rates recorded as 0.65 per cent and 13.87 per cent respectively. The highest decadal growth rate among Statutory Towns is recorded in Siliguri (M Corp.)(Part) with 16.48 per cent and the lowest in Alipurduar (M) which has reduced by 10.64 per cent. Among the C.D. Blocks, the maximum growth of urban population is observed in Kumargram (142.26 per cent) followed by Falakata (140.27 per cent) and 5 C.D. Blocks, Rajganj, Mal, Madarihat and Jalpaiguri which did not have any urban population in 2001 are having a considerable urban population in 2011. Overall, proportion of urban population to total population of the district has been increased from 17.84 per cent in 2001 Census to 27.38 per cent in 2011 Census.

Table 2 : Number and percentage of Inhabited Villages in specified population size ranges with the related population, 2011 (Rural)

Sl. No.	C.D. Block	Total number of inhabited villages	Total rural population			Number and percentage of villages	Population less than 200		Number and percentage of villages	Population 200 - 499	
			Persons	Males	Females		Males	Females		Males	Females
1	2	3	4	5	6	7	8	9	10	11	12
1	0013 - Rajganj	26	190645	99129	91516	0 (0 %)	0	0	2 (8 %)	331	318
2	0014 - Mal	100	275384	139602	135782	6 (6 %)	155	135	5 (5 %)	876	833
3	0015 - Matiali	27	102418	52476	49942	0 (0 %)	0	0	1 (4 %)	148	149

4	0016 - Nagrakata	33	127397	64133	63264	1 (3 %)	16	12	2 (6 %)	331	323
5	0017 - Madarihath	48	188265	94531	93734	1 (2 %)	24	14	4 (8 %)	746	686
6	0018 - Kalchini	41	211808	105633	106175	2 (5 %)	103	109	2 (5 %)	352	300
7	0019 - Kumargram	53	174058	89456	84602	1 (2 %)	55	41	0 (0 %)	0	0
8	0020 - Alipurduar-I	47	160760	82878	77882	0 (0 %)	0	0	2 (4 %)	281	272
9	0021 - Alipurduar-II	78	204652	105403	99249	2 (3 %)	50	53	2 (3 %)	340	389
10	0022 - Falakata	60	244161	125691	118470	0 (0 %)	0	0	1 (2 %)	162	155
11	0023 - Dhupguri	98	380090	193071	187019	1 (1 %)	4	4	0 (0 %)	0	0
12	0024 - Maynaguri	79	291073	150757	140316	1 (1 %)	57	58	0 (0 %)	0	0
13	0025 - Jalpaiguri	28	261784	134526	127258	1 (4 %)	15	20	3 (11 %)	518	505
Total :		718	2812495	1437286	1375209	16 (2 %)	479	446	24 (3 %)	4085	3930

Sl. No.	C.D. Block	Number and percentage of villages	Population 500 - 999		Number and percentage of villages	Population 1000 - 1999		Number and percentage of villages	Population 2000 - 4999	
			Males	Females		Males	Females		Males	Females
1	2	13	14	15	16	17	18	19	20	21
1	0013 - Rajganj	1 (4 %)	286	255	3 (12 %)	2411	2335	8 (31 %)	11896	11354
2	0014 - Mal	11 (11 %)	4611	4488	19 (19 %)	14987	14576	48 (48 %)	79794	76927
3	0015 - Matiali	4 (15 %)	1471	1358	1 (4 %)	510	553	15 (56 %)	29213	29328
4	0016 - Nagrakata	0 (0 %)	0	0	4 (12 %)	2921	2677	18 (55 %)	29347	28608
5	0017 - Madarihath	4 (8 %)	1513	1445	7 (15 %)	5850	5736	23 (48 %)	36085	35152
6	0018 - Kalchini	2 (5 %)	723	672	4 (10 %)	3250	3292	14 (34 %)	22811	22831
7	0019 - Kumargram	5 (9 %)	2083	1884	6 (11 %)	4478	4366	33 (62 %)	57031	52918
8	0020 - Alipurduar-I	1 (2 %)	320	300	12 (26 %)	9710	9088	21 (45 %)	37463	35340
9	0021 - Alipurduar-II	6 (8 %)	2572	2389	17 (22 %)	13820	12998	47 (60 %)	74531	70028
10	0022 - Falakata	0 (0 %)	0	0	4 (7 %)	3758	3570	41 (68 %)	76859	72073
11	0023 - Dhupguri	5 (5 %)	1597	1476	11 (11 %)	9010	8446	54 (55 %)	92145	88149
12	0024 - Maynaguri	4 (5 %)	1354	1322	13 (16 %)	11528	10745	48 (61 %)	83883	77898
13	0025 - Jalpaiguri	4 (14 %)	1396	1351	3 (11 %)	2511	2515	5 (18 %)	8510	6925
Total :		47 (7 %)	17926	16940	104 (14 %)	84744	80897	375 (52 %)	639568	607531

Sl. No.	C.D. Block	Number and percentage of villages	Population 5000 - 9999		Number and percentage of villages	Population 10000 and above	
			Males	Females		Males	Females
1	2	22	23	24	25	26	27
1	0013 - Rajganj	7 (27 %)	25052	21247	5 (19 %)	59153	56007
2	0014 - Mal	11 (11 %)	39179	38823	0 (0 %)	0	0
3	0015 - Matiali	6 (22 %)	21134	18554	0 (0 %)	0	0
4	0016 - Nagrakata	6 (18 %)	18091	18070	2 (6 %)	13427	13574
5	0017 - Madarihath	7 (15 %)	22996	23537	2 (4 %)	27317	27164
6	0018 - Kalchini	14 (34 %)	52472	53476	3 (7 %)	25922	25495
7	0019 - Kumargram	8 (15 %)	25809	25393	0 (0 %)	0	0
8	0020 - Alipurduar-I	11 (23 %)	35104	32882	0 (0 %)	0	0
9	0021 - Alipurduar-II	4 (5 %)	14090	13392	0 (0 %)	0	0
10	0022 - Falakata	13 (22 %)	38358	36334	1 (2 %)	6554	6338
11	0023 - Dhupguri	26 (27 %)	84433	83163	1 (1 %)	5882	5781
12	0024 - Maynaguri	11 (14 %)	36145	33568	2 (3 %)	17790	16725
13	0025 - Jalpaiguri	2 (7 %)	6489	5935	10 (36 %)	115087	110007
Total :		126 (18 %)	419352	404374	26 (4 %)	271132	261091

The above Table shows that there are 718 number of inhabited villages in the district which are spread over 13 C.D. Blocks. Among them, Mal C.D. Block has the highest number with 100 such villages and Rajganj C.D. Block has the lowest with 26 such villages. In Jalpaiguri district the highest population range with size of 10,000 and above have been reported in 26 villages (4 per cent) most of which lie in Jalpaiguri and Rajganj C.D. Blocks. On the other hand the lowest population range of less than 200 population is found in 16 (2 per cent) villages only. The highest number of villages 375 (52

per cent) is found in the population range of 2000-4999 which is followed by 126(18 per cent) villages in the population range 5000-9999.

Table 3 : New Towns, De-notified, De-classified and Merged town in 2011 Census

(a) New
(i) Statutory Town

MDDS e-GOVERNANCE CODE (Census 2011 PLCN)				
ST Code	DT Code	SDT Code	Town Code	Town Name
19	328	99999	801641	Dhupguri (M)

(ii) Census Town

Census 2001 Codes					MDDS e-GOVERNANCE CODE (Census 2011 PLCN)				
ST Code	DT Code	Sub-DT Code	Vill Code	Vill Name	MDDS STC	MDDS DTC	MDDS Sub_DT	MDDS PLCN	MDDS Name of Villages
19	02	0001	00071000	Dabgram (P)	19	328	02166	306882	Dabgram (P) (CT)
19	02	0001	00071100	Binnaguri	19	328	02166	306883	Binnaguri (CT)
19	02	0001	00071500	Chakiabhita	19	328	02166	306884	Chakiabhita (CT)
19	02	0002	00075700	Odlabari	19	328	02167	306988	Odlabari (CT)
19	02	0002	00075600	Dakshin Odlabari	19	328	02167	306989	Dakshin Odlabari (CT)
19	02	0002	00081700	Lataguri	19	328	02167	306990	Lataguri (CT)
19	02	0003	00085500	Matialihat	19	328	02168	307019	Matialihat (CT)
19	02	0003	00085900	Chalsa Mahabari	19	328	02168	307020	Chalsa Mahabari (CT)
19	02	0003	00086000	Mangalbari	19	328	02168	307021	Mangalbari (CT)
19	02	0005	00091400	Sisha-Jumrha	19	328	02170	307104	Sisha-Jumrha (CT)
19	02	0005	00095400	Uttar Madarihat	19	328	02170	307105	Uttar Madarihat (CT)
19	02	0006	00097400	Mechiabasti	19	328	02171	307148	Mechiabasti (CT)
19	02	0006	00096600	Uttar Satali	19	328	02171	307149	Uttar Satali (CT)
19	02	0007	00105200	Laskarpara	19	328	02172	307204	Laskarpara (CT)
19	02	0007	00105100	Dakshin Rampur	19	328	02172	307205	Dakshin Rampur (CT)
19	02	0008	00110100	Birpara	19	328	02173	307258	Birpara (CT)
19	02	0009	00115200	Samuktola	19	328	02174	307337	Samuktola (CT)
19	02	0010	00118400	Jagjhora Barabak	19	328	02175	307399	Jagjhora Barabak (CT)
19	02	0010	00121000	Jateshwar	19	328	02175	307400	Jateshwar (CT)
19	02	0010	00120400	Parangarpar	19	328	02175	307401	Parangarpar (CT)
19	02	0011	00126500	Telipara Tea Garden (D)	19	328	02176	307506	Telipara Tea Garden (D) (CT)
19	02	0012	00139700	Dakshin Khagrabari	19	328	02177	307594	Dakshin Khagrabari (CT)
19	02	0013	00144200	Kharia (P)	19	328	02178	307623	Kharia (P) (CT)

(b) De-notified

- (i) Statutory towns of 2001 Census de-notified and also did not satisfy the criteria to be treated as Census towns. NIL
- (ii) Statutory towns of 2001 Census de-notified but identified as census towns based on demographic and economic criteria. NIL
- (iii) Census towns of 2001 Census are notified as statutory town in 2011 Census.

STC 2001	DTC 2001	Sub-DT 2001	PLCN 2001	Name of State, Districts Sub-Distts. & Villages 2001	ST Code	DT Code	SDT Code	Town Code	Town Name
19	02	0011	40208000	Dhupguri (CT)	19	328	99999	801641	Dhupguri (M)

(c) De-classified

(d) Wholly merged with other town (s)

NIL

STC 2001	DTC 2001	Sub-DT 2001	PLCN 2001	Name of State, Districts Sub-Distts. & Villages 2001
19	02	0011	40208000	Dhupguri (CT)

*De-classified means the census towns of 2001 Census which failed to satisfy the demographic and economic criteria.

The above Table 3 depicts the changes in rural-urban status of jurisdictional units of district Jalpaiguri in Census 2011 compared to Census 2001. It is observed from Table 3 that one new Statutory Town, Dhupguri Municipality has been created through official notification in this district in 2011 Census from the eponymous Dhupguri Census Town of 2001 Census. With regard to Census Towns, the Table shows that 23 new Census Towns have been created in the district in 2011 Census subsequent to 2001 Census

which are spread over 12 C.D. Blocks out of 13. It can also be seen from the Table that no town has been declassified in the district during the last decade.

Table 4 : Sex Ratio of the State and the District, 1901-2011

Census Year	West Bengal			Jalpaiguri		
	Total	Rural	Urban	Total	Rural	Urban
1	2	3	4	5	6	7
1901	945	994	650	843	849	580
1911	925	982	614	829	835	559
1921	905	971	591	856	862	616
1931	890	961	578	830	838	518
1941	852	945	559	836	846	594
1951	865	939	660	825	838	679
1961	878	943	701	854	863	768
1971	891	942	751	887	893	829
1981	911	947	819	910	914	885
1991	917	940	858	927	929	917
2001	934	950	893	942	944	933
2011	950	953	944	953	957	943

Note : Sex Ratio has been defined here as the number of female per 1000 male

Table 4 above compares the rural and urban sex ratio of Jalpaiguri district with the state sex ratio from Census 1901 to 2011. It can be seen from the Table that the district had a sex ratio lower than that of the State average from 1901 to 1981. During subsequent Censuses, 1991 to 2011, a substantial increase in the sex ratio of the district has been recorded and district average has exceeded the state average during this period. Comparison of rural and urban sex ratios reveals that the district continued to record a lower rural sex ratio from the state average during all the Censuses up to 2001. In Census 2011, it increased substantially to 957 surpassing the state average of 953 for rural areas. Except Census 1901, 1911, 1931 and 2011, the urban sex ratio of the district has always remained greater than state average and is maintaining an increasing trend since 1941 to 2011 Census.

Table 5 : Sex Ratio by Sub-district, 2011

Sl. No.	Name of the Sub-district	Sex Ratio		
		Total	Rural	Urban
1	2	3	4	5
1	02166 - Rajganj	935	923	947
2	02167 - Mal	973	973	977
3	02168 - Matiali	955	952	981
4	02169 - Nagrakata	986	986	0
5	02170 - Madarihat	990	992	964
6	02171 - Kalchini	928	1005	761
7	02172 - Kumargram	946	946	945
8	02173 - Alipurduar-I	948	940	971
9	02174 - Alipurduar-II	941	942	937
10	02175 - Falakata	943	943	945
11	02176 - Dhupguri	970	969	987
12	02177 - Maynaguri	935	931	970
13	02178 - Jalpaiguri	948	946	957
14	99999 - Area not under any Sub-district	965	0	965
District : Jalpaiguri – 328		953	957	943

Table 5 represents the sex ratio of 13 C.D. Blocks and all Statutory Towns taken together (Area not under any Sub-district) of Jalpaiguri district by residence. Highest sex ratio in total is observed in Madarihat C.D. Block with 990 and the lowest with 928 is recorded in Kalchini C.D. Block. In rural frame, Kalchini C.D. Block has the highest sex ratio with 1005 and Rajganj C.D. Block has the lowest with 923. Except Nagrakata C.D. Block, all the C.D. Blocks in the district has urban population in Census Towns. The highest sex ratio in urban areas is recorded in Dhupguri (987) followed by Matiali C.D.

Block (981). It is also observed from the Table that the sex ratio of Statutory Towns (Siliguri Municipal Corporation (Part) and 4 Municipalities) of the district is 965 which is higher than both of district average urban sex ratio of 943 and total sex ratio of 953.

Table 6 : Sex Ratio by C.D. Blocks (Rural), 2011

Sl. No.	Name of the C.D. Block	Sex Ratio
1	2	3
1	0013 - Rajganj	923
2	0014 - Mal	973
3	0015 - Matiali	952
4	0016 - Nagrakata	986
5	0017 - Madarihat	992
6	0018 - Kalchini	1005
7	0019 - Kumargram	946
8	0020 - Alipurduar-I	940
9	0021 - Alipurduar-II	942
10	0022 - Falakata	943
11	0023 - Dhupguri	969
12	0024 - Maynaguri	931
13	0025 - Jalpaiguri	946
Total :		957

Table 6 represents the sex ratio of Jalpaiguri district for rural areas under C.D. Block. Out of 13 C.D. Blocks, 5 C.D. Blocks have sex ratio greater than that of district average rural sex ratio of 957 and the remaining C.D. Blocks have sex ratio lower than the district rural sex ratio. Kalchini C.D. Block has the highest sex ratio with 1005, whereas Rajganj C.D. Block has the lowest with 923.

Table 7 : Sex Ratio of Rural Population by Ranges, 2011

Range of Sex Ratio for villages	Number of Inhabited villages	Percentage of villages in each range	Population 2011	Percentage distribution of population
1	2	3	4	5
Less than 700	5	0.70	19499	0.69
700 – 749	1	0.14	96	0.00
750 – 799	4	0.56	2611	0.09
800 – 849	6	0.84	2212	0.08
850 – 899	65	9.05	141974	5.05
900 – 949	290	40.39	1107900	39.39
950 – 999	194	27.02	940493	33.44
1000 – 1099	142	19.78	585850	20.83
1100 +	11	1.53	11860	0.42
District : Jalpaiguri (328)	718	100	2812495	100

Sex Ratio District (Rural) : 957

It is observed from the above Table that out of total 718 villages, the maximum number of villages (290) of Jalpaiguri district falls in the sex ratio ranges of 900-949 covering a population of 39.39 per cent. There are 5 villages in the district in the sex ratio ranges of less than 700 and only 1 village with population of 96 falls under the sex ratio range of 700-749. On the other hand, 142 villages in Jalpaiguri district have sex ratio in the range 1000-1099 and 11 villages have sex ratio more than 1100. A total of 21.25 per cent of population have sex ratio of more than 1000.

Table 8 : Sex Ratio of Towns, 2011

Sl. No.	Name of Town	Urban status of Town	Sex Ratio
1	2	3	4
1	306882 - Dabgram (P) (CT)	(CT)	949
2	306883 - Binnaguri (CT)	(CT)	945
3	306884 - Chakiabhita (CT)	(CT)	931
4	306988 - Odlabari (CT)	(CT)	976
5	306989 - Dakshin Odlabari (CT)	(CT)	979

6	306990 - Lataguri (CT)	(CT)	979
7	307019 - Matialihat (CT)	(CT)	916
8	307020 - Chalsa Mahabari (CT)	(CT)	1021
9	307021 - Mangalbari (CT)	(CT)	997
10	307104 - Sisha-Jumrha (CT)	(CT)	952
11	307105 - Uttar Madarihat (CT)	(CT)	970
12	307147 - Jaygaon (CT)	(CT)	950
13	307148 - Mechiabasti (CT)	(CT)	958
14	307149 - Uttar Satali (CT)	(CT)	281
15	307150 - Uttar Latabari (CT)	(CT)	988
16	307204 - Laskarpara (CT)	(CT)	926
17	307205 - Dakhin Rampur (CT)	(CT)	938
18	307206 - Uttar Kamakhyaguri (CT)	(CT)	961
19	307254 - Paschim Jitpur (CT)	(CT)	994
20	307255 - Chechakhata (CT)	(CT)	967
21	307256 - Alipurduar Rly.Jnc. (CT)	(CT)	998
22	307257 - Bholar Dabri (CT)	(CT)	961
23	307258 - Birpara (CT)	(CT)	930
24	307337 - Samuktola (CT)	(CT)	951
25	307338 - Sobhaganj (CT)	(CT)	918
26	307399 - Jagjhora Barabak (CT)	(CT)	933
27	307400 - Jateshwar (CT)	(CT)	935
28	307401 - Parangarpar (CT)	(CT)	924
29	307402 - Falakata (CT)	(CT)	967
30	307505 - Banarhat Tea Garden (CT)	(CT)	965
31	307506 - Telipara Tea Garden (D) (CT)	(CT)	1021
32	307507 - Gairkata (CT)	(CT)	980
33	307593 - Mainaguri (CT)	(CT)	969
34	307594 - Dakshin Khagrabari (CT)	(CT)	973
35	307623 - Kharia (P) (CT)	(CT)	957
36	801638 - Siliguri (M Corp.) (Part)	(Part)	950
37	801639 - Mal (M)	(M)	968
38	801640 - Jalpaiguri (M)	(M)	999
39	801641 - Dhupguri (M)	(M)	948
40	801642 - Alipurduar (M)	(M)	969
Sex Ratio (Urban) district :			943

The above Table 8 shows the Sex Ratio in the urban areas (Towns) of district Jalpaiguri. It can be seen from the above Table that both Chalsa Mahabari (CT) and Telipara Tea Garden (D) (CT) have recorded the highest sex ratio with 1021 which is higher than the district urban sex ratio of 943 whereas the lowest sex ratio is observed in Uttar Satali (CT) with sex ratio 281. All the Statutory Towns (M Corp. and M) have recorded a higher sex ratio to the average district urban sex ratio of 943. Jalpaiguri (M) has recorded the highest sex ratio among Statutory Towns with 999.

Table 9 : Sex Ratio of population in the Age Group 0-6 for Sub-district, 2011

Sl. No.	Name of Sub-district	Total/ Rural/ Urban	Total population in 0-6 age group			Sex Ratio for 0-6 age group
			Persons	Males	Females	
1	2	3	4	5	6	7
1	02166 – Rajganj	Total	48038	24637	23401	950
		Rural	24205	12445	11760	945
		Urban	23833	12192	11641	955
2	02167 – Mal	Total	39025	19817	19208	969
		Rural	36091	18321	17770	970
		Urban	2934	1496	1438	961
3	02168 – Matiali	Total	14127	7153	6974	975
		Rural	12579	6378	6201	972
		Urban	1548	775	773	997
4	02169 – Nagrakata	Total	16991	8624	8367	970
		Rural	16991	8624	8367	970
		Urban	0	0	0	0

5	02170 – Madarihat	Total	24382	12339	12043	976
		Rural	22830	11565	11265	974
		Urban	1552	774	778	1005
6	02171 – Kalchini	Total	34627	17657	16970	961
		Rural	24631	12441	12190	980
		Urban	9996	5216	4780	916
7	02172 – Kumargram	Total	23771	12184	11587	951
		Rural	21386	10985	10401	947
		Urban	2385	1199	1186	989
8	02173 – Alipurduar-I	Total	24381	12472	11909	955
		Rural	19484	9928	9556	963
		Urban	4897	2544	2353	925
9	02174 – Alipurduar-II	Total	25067	12965	12102	933
		Rural	23669	12209	11460	939
		Urban	1398	756	642	849
10	02175 – Falakata	Total	34843	17924	16919	944
		Rural	30106	15514	14592	941
		Urban	4737	2410	2327	966
11	02176 – Dhupguri	Total	52834	26935	25899	962
		Rural	48928	24942	23986	962
		Urban	3906	1993	1913	960
12	02177 – Maynaguri	Total	41633	21468	20165	939
		Rural	37885	19530	18355	940
		Urban	3748	1938	1810	934
13	02178 – Jalpaiguri	Total	38992	19903	19089	959
		Rural	32326	16503	15823	959
		Urban	6666	3400	3266	961
14	99999 – Area not under any Sub-district	Total	42989	22039	20950	951
		Rural	0	0	0	0
		Urban	42989	22039	20950	951
District : Jalpaiguri – 328		Total	461700	236117	225583	955
		Rural	351111	179385	171726	957
		Urban	110589	56732	53857	949

Table 9 above shows the child sex ratio (0-6 population) for rural and urban areas separately for Jalpaiguri district. Out of the total 0-6 population of 4,61,700, majority belongs to rural with population 3,51,111 and rest 1,10,589 belongs to urban areas. The sex ratio of 0-6 age group population of the district is 955 with rural and urban segregation of 957 and 949 respectively. The highest child sex ratio is recorded in Madarihat C.D. Block (976) followed by Matiali C.D. Block (975). For the urban areas also, child sex ratio in the urban part of Madarihat C.D. Block is recorded as the highest with 1005. The 0-6 age group population of all the Statutory Towns i.e. area not under any Sub-district of the district is 42,989 with the sex ratio of 951.

Table 10 : Sex Ratio of population in the Age Group 0-6 for C.D. Blocks (Rural), 2011

Sl. No.	Name of C.D. Block	Total population in 0-6 age group			Sex Ratio for 0-6 age group
		Persons	Males	Females	
1	2	3	4	5	6
1	0013 - Rajganj	24205	12445	11760	945
2	0014 - Mal	36091	18321	17770	970
3	0015 - Matiali	12579	6378	6201	972
4	0016 - Nagrakata	16991	8624	8367	970
5	0017 - Madarihat	22830	11565	11265	974
6	0018 - Kalchini	24631	12441	12190	980
7	0019 - Kumargram	21386	10985	10401	947
8	0020 - Alipurduar-I	19484	9928	9556	963
9	0021 - Alipurduar-II	23669	12209	11460	939
10	0022 - Falakata	30106	15514	14592	941
11	0023 - Dhupguri	48928	24942	23986	962
12	0024 - Maynaguri	37885	19530	18355	940
13	0025 - Jalpaiguri	32326	16503	15823	959
Total :		351111	179385	171726	957

Table 10 represents the sex ratio and population in the age group 0-6 years for rural areas under C.D. Blocks. The total rural population in this age group of all the C.D. Blocks of this district is 3,51,111 out of which 1,79,385 are male and 1,71,726 are female. For all the C.D. Blocks, Dhupguri C.D. Block has the highest number of 0-6 population with 48,928 followed by Maynaguri C.D. Block with 37,885 and Mal C.D. Block with 36,091. The lowest population in the age group 0-6 is observed in Matiali C.D. Block with 12,579. The sex ratio in the age group of 0-6 population in this district in rural areas is 957. It is observed from the Table that 8 C.D. Blocks, out of total 13, have higher sex ratio than that of district total. The highest sex ratio is observed in Kalchini C.D. Block with 980, whereas lowest is in Alipurduar-II C.D. Block with 939.

Table 11 : Sex Ratio of Rural population in the Age Group 0-6 by ranges, 2011

Range of Sex Ratio for Villages	Number of Inhabited Villages	Percentage distribution of Villages	Population 2011	Percentage distribution of population
1	2	3	4	5
Less than 700	13	1.81	921	0.26
700 – 749	7	0.97	869	0.25
750 – 799	33	4.60	10037	2.86
800 – 849	57	7.94	21024	5.99
850 – 899	85	11.84	38706	11.02
900 – 949	132	18.38	81288	23.15
950 – 999	154	21.45	107171	30.52
1000 – 1099	157	21.87	71397	20.33
1100 +	80	11.14	19698	5.61
District : Jalpaiguri (327)	718	100.00	351111	100.00

Sex Ratio District (Rural) : 957

Table 11 shows the distribution of sex ratio of rural population in the age group 0-6 by ranges of sex ratio of Jalpaiguri district. It is evident from the above Table that maximum numbers of inhabited villages (157) are in the sex ratio range of 1000-1099 which is followed by 154 villages (21.45 per cent) in the range 950-999. However, in respect to percentage distribution of population, 30.52 per cent population fall in range of 950-999, followed by 23.15 per cent in the range 900-949 and 20.33 per cent in the range of 1000-1099. The lowest range of sex ratio i.e. less than 700 are only in 13 number of villages with a total population of 921 (0.26 per cent) and only 7 numbers of villages with 0.25 per cent of population are in the sex ratio range of 700-749. Remarkably, there are 80 villages in the district having sex ratio above 1100.

Table 12 : Sex Ratio of population in the Age Group 0-6 of Towns, 2011

Sl. No.	Name of Town	Urban status of Town	Total population in 0-6 age group			Sex Ratio for 0-6 age group
			Persons	Males	Females	
1	2	3	4	5	6	7
1	306882 - Dabgram (P) (CT)	(CT)	15093	7735	7358	951
2	306883 - Binnaguri (CT)	(CT)	8172	4159	4013	965
3	306884 - Chakiabhita (CT)	(CT)	568	298	270	906
4	306988 - Odlabari (CT)	(CT)	1696	878	818	932
5	306989 - Dakshin Odlabari (CT)	(CT)	660	321	339	1056
6	306990 - Lataguri (CT)	(CT)	578	297	281	946
7	307019 - Matialihat (CT)	(CT)	398	217	181	834
8	307020 - Chalsa Mahabari (CT)	(CT)	489	237	252	1063
9	307021 - Mangalbari (CT)	(CT)	661	321	340	1059
10	307104 - Sisha-Jumrha (CT)	(CT)	527	268	259	966
11	307105 - Uttar Madarihat (CT)	(CT)	1025	506	519	1026
12	307147 - Jaygaon (CT)	(CT)	5506	2901	2605	898
13	307148 - Mechiabasti (CT)	(CT)	1315	663	652	983
14	307149 - Uttar Satali (CT)	(CT)	1594	829	765	923
15	307150 - Uttar Latabari (CT)	(CT)	1581	823	758	921
16	307204 - Laskarpara (CT)	(CT)	752	372	380	1022

17	307205 - Dakhin Rampur (CT)	(CT)	627	322	305	947
18	307206 - Uttar Kamakhyaguri (CT)	(CT)	1006	505	501	992
19	307254 - Paschim Jitpur (CT)	(CT)	1302	666	636	955
20	307255 - Chechakhata (CT)	(CT)	586	298	288	966
21	307256 - Alipurduar Rly.Jnc. (CT)	(CT)	902	473	429	907
22	307257 - Bholar Dabri (CT)	(CT)	1057	537	520	968
23	307258 - Birpara (CT)	(CT)	1050	570	480	842
24	307337 - Samuktola (CT)	(CT)	876	464	412	888
25	307338 - Sobhaganj (CT)	(CT)	522	292	230	788
26	307399 - Jagjhora Barabak (CT)	(CT)	908	465	443	953
27	307400 - Jateshwar (CT)	(CT)	929	465	464	998
28	307401 - Parangarpar (CT)	(CT)	1084	551	533	967
29	307402 - Falakata (CT)	(CT)	1816	929	887	955
30	307505 - Banarhat Tea Garden (CT)	(CT)	1759	878	881	1003
31	307506 - Telipara Tea Garden (D) (CT)	(CT)	1398	740	658	889
32	307507 - Gairkata (CT)	(CT)	749	375	374	997
33	307593 - Mainaguri (CT)	(CT)	2951	1539	1412	917
34	307594 - Dakshin Khagrabari (CT)	(CT)	797	399	398	997
35	307623 - Kharia (P) (CT)	(CT)	6666	3400	3266	961
36	801638 - Siliguri (M Corp.) (Part)	(Part)	22601	11689	10912	934
37	801639 - Mal (M)	(M)	2267	1161	1106	953
38	801640 - Jalpaiguri (M)	(M)	8355	4267	4088	958
39	801641 - Dhupguri (M)	(M)	4312	2173	2139	984
40	801642 - Alipurduar (M)	(M)	5454	2749	2705	984
District (Urban) : Jalpaiguri – 328			110589	56732	53857	949

Table 12 represents sex ratio of the population in the age group 0-6 of all the towns of Jalpaiguri district. The total population in this age group of all the towns in this district is 1,10,589 out of which 56,732 are males and 53,857 are females. Matialihat (CT) has the lowest population in this age group with 398 and Dabgram (P)(CT) has the highest population in this age group among the Census Towns with 15,093. Siliguri M. Corp. (Part) has also recorded a considerable population in this age group with 22,601. The district urban sex ratio in the age group of 0-6 is 949. Out of 35 Census Towns, Chalsa Mahabari (CT) has the highest sex ratio of 1063 and Sobhaganj (CT) recorded the lowest sex ratio (788). Among Statutory Towns, two Municipalities viz. Dhupguri (M) and Alipurduar (M) have recorded the highest sex ratio of 984 each. Siliguri Municipal Corporation (Part) has recorded the lowest child sex ratio with 934 which is much lower than that of the district average.

Table 13 : Number and percentage of Scheduled Castes and Scheduled Tribes population in Sub-districts, 2011

Sl. No.	Name of Sub-district	Total/Rural/Urban	Total population	Total Scheduled Castes population	Total Scheduled Tribes population	Percentage of Scheduled Castes population to Total population	Percentage of Scheduled Tribes population to Total population
1	2	3	4	5	6	7	8
1	02166 - Rajganj	Total	373776	185246	15386	49.56	4.12
		Rural	190645	91030	13195	47.75	6.92
		Urban	183131	94216	2191	51.45	1.20
2	02167 - Mal	Total	299556	80400	103356	26.84	34.50
		Rural	275384	73618	101161	26.73	36.73
		Urban	24172	6782	2195	28.06	9.08
3	02168 - Matiali	Total	117540	17622	51789	14.99	44.06
		Rural	102418	15084	49574	14.73	48.40
		Urban	15122	2538	2215	16.78	14.65
4	02169 - Nagrakata	Total	127397	17626	62624	13.84	49.16
		Rural	127397	17626	62624	13.84	49.16
		Urban	0	0	0	0.00	0.00
5	02170 - Madarihat	Total	202026	28813	78314	14.26	38.76
		Rural	188265	25418	76187	13.50	40.47
		Urban	13761	3395	2127	24.67	15.46
6	02171 - Kalchini	Total	298458	30157	120282	10.10	40.30
		Rural	211808	21430	110928	10.12	52.37
		Urban	86650	8727	9354	10.07	10.80

7	02172 - Kumargram	Total	199609	71417	59877	35.78	30.00
		Rural	174058	62598	59333	35.96	34.09
		Urban	25551	8819	544	34.52	2.13
8	02173 - Alipurduar-I	Total	216931	105017	36605	48.41	16.87
		Rural	160760	89830	34900	55.88	21.71
		Urban	56171	15187	1705	27.04	3.04
9	02174 - Alipurduar-II	Total	218272	91253	40245	41.81	18.44
		Rural	204652	88184	38944	43.09	19.03
		Urban	13620	3069	1301	22.53	9.55
10	02175 - Falakata	Total	290722	118281	46293	40.69	15.92
		Rural	244161	107701	43484	44.11	17.81
		Urban	46561	10580	2809	22.72	6.03
11	02176 - Dhupguri	Total	414854	190816	87273	46.00	21.04
		Rural	380090	186089	77161	48.96	20.3
		Urban	34764	4727	10112	13.60	29.09
12	02177 - Maynaguri	Total	329032	234287	4328	71.20	1.32
		Rural	291073	218737	4094	75.15	1.41
		Urban	37959	15550	234	40.97	0.62
13	02178 - Jalpaiguri	Total	323445	196592	19592	60.78	6.06
		Rural	261784	162046	18727	61.9	7.15
		Urban	61661	34546	865	56.03	1.40
14	99999 - Area not under any Sub-district	Total	461228	90751	5740	19.68	1.24
		Rural	0	0	0	0.00	0.00
		Urban	461228	90751	5740	19.68	1.24
Total : Jalpaiguri – 328		Total	3872846	1458278	731704	37.65	18.89
		Rural	2812495	1159391	690312	41.22	24.54
		Urban	1060351	298887	41392	28.19	3.90

Table 13 shows the number and percentage of Scheduled Castes and Scheduled Tribes population of Jalpaiguri district at the Sub-district level for 2011 Census. It is observed from the above Table that in 2011 Census, out of total population of 38,72,846 of the district Jalpaiguri, 14,58,278 i.e. 37.65 per cent population belong to Scheduled Castes and 18.89 per cent with 7,31,704 population belong to Scheduled Tribes category. At the C.D. Block level the highest percentage (71.20) of Scheduled Castes population are found in Maynaguri C.D. Block with 2,34,287 individuals and the lowest percentage (10.10) is observed in Kalchini C.D. Block with 30,157 individuals. In case of Scheduled Tribes, the highest percentage (49.16) of population is observed in Nagrakata C.D. Block with a population of 62,624 and with population of 4,328, the lowest percentage is found in Maynaguri C.D. Block at 1.32. Out of total population of 4,61,228 of all Statutory Towns (area not under any Sub-district) of the district, 90,751 (19.68 per cent) belong to Scheduled Castes and 5,740 (1.24 per cent) belong to Scheduled Tribes.

Table 14 : Number and percentage of Scheduled Castes and Scheduled Tribes (Rural) population in C.D. Blocks, 2011

Sl. No.	Name of C.D. Block	Total population	Total Scheduled Castes population	Total Scheduled Tribes population	Percentage of Scheduled Castes population to Total Population	Percentage of Scheduled Tribes population to Total Population
1	2	3	4	5	6	7
1	0013 - Rajganj	190645	91030	13195	47.75	6.92
2	0014 - Mal	275384	73618	101161	26.73	36.73
3	0015 - Matiali	102418	15084	49574	14.73	48.40
4	0016 - Nagrakata	127397	17626	62624	13.84	49.16
5	0017 - Madarihat	188265	25418	76187	13.50	40.47
6	0018 - Kalchini	211808	21430	110928	10.12	52.37
7	0019 - Kumargram	174058	62598	59333	35.96	34.09
8	0020 - Alipurduar-I	160760	89830	34900	55.88	21.71
9	0021 - Alipurduar-II	204652	88184	38944	43.09	19.03
10	0022 - Falakata	244161	107701	43484	44.11	17.81
11	0023 - Dhupguri	380090	186089	77161	48.96	20.30
12	0024 - Maynaguri	291073	218737	4094	75.15	1.41
13	0025 - Jalpaiguri	261784	162046	18727	61.90	7.15
Total :		2812495	1159391	690312	41.22	24.54

Table 14 represents the number and percentage of Scheduled Castes and Scheduled Tribes population in rural areas of the district. Out of total rural population of 28,12,495, Scheduled Castes population is 11,59,391 (41.22 per cent) and Scheduled

Tribes population is 6,90,312 (24.54 per cent). In absolute terms for the rural areas, the highest number of Scheduled Castes population is found in Maynaguri C.D. Block with 2,18,737 and the lowest is in Matiali C.D. Block with 15,084. The highest Scheduled Castes population in percentage terms in Jalpaiguri district is also found in Maynaguri C.D. Block with 75.15 followed by Jalpaiguri C.D. Block with 61.90 and Alipurduar-I C.D. Block with 55.88. In case of Scheduled Tribes population, Kalchini C.D. Block has the maximum number (1,10,928) and the highest percentage of Scheduled Tribes population (52.37) followed by Mal C.D. Block with population 1,01,161 (36.73 per cent) and the lowest (4,094) is in Maynaguri C.D. Block with 1.41 per cent.

Table 15 : Proportion of Scheduled Castes population to total population in Villages, 2011

Percentage range of Scheduled Castes population to Total Population	Number of Villages	Percentage	Scheduled Castes population	Percentage
1	2	3	4	5
NIL	19	2.65	0	0.00
Less than 5	81	11.28	6585	0.57
5 - 10	82	11.42	27481	2.37
11 - 20	90	12.53	60512	5.22
21 - 30	40	5.57	29763	2.57
31 - 40	49	6.82	71669	6.18
41 - 50	59	8.22	117299	10.12
51 - 75	165	22.98	469914	40.53
76 and above	133	18.52	376168	32.45
District : Jalpaiguri (328)	718	100.00	1159391	100.00

Table 15 represents that the distribution of percentage range of Scheduled Castes population to total population in the villages of Jalpaiguri district. The above Table shows that there are 19 (2.65 per cent) villages out of total 718 in Jalpaiguri district which are not having population in Scheduled Castes category. The maximum number of villages i.e. 165 (22.98 per cent) have the Scheduled Castes population lying in 51-75 percentage range with a population proportion of 40.53 per cent. 133 (18.52 per cent) villages have Scheduled Castes population of 76 per cent and above to that of total population. In respect of population percentage terms, the lowest percentage (0.57) is recorded in the range of less than 5 which are spread in 81 villages covering a population of 6585.

Table 16 : Proportion of Scheduled Tribes population to total population in Villages, 2011

Percentage range of Scheduled Tribes population to Total Population	Number of Villages	Percentage	Scheduled Tribes population	Percentage
1	2	3	4	5
NIL	42	5.85	0	0.00
Less than 5	216	30.08	11437	1.66
5 - 10	69	9.61	21156	3.06
11 - 20	85	11.84	43004	6.23
21 - 30	52	7.24	71455	10.35
31 - 40	49	6.82	58706	8.50
41 - 50	42	5.85	70815	10.26
51 - 75	89	12.40	235295	34.09
76 and above	74	10.31	178444	25.85
District : Jalpaiguri (328)	718	100.00	690312	100.00

The above Table 16 shows that out of 718 inhabited villages there are 42 (5.85 per cent) villages in the district which have not recorded any Scheduled Tribes population. Moreover, 216 (30.08 per cent) villages having Scheduled Tribes population fall in the percentage range of less than 5 with a population of 11,437 (1.66 per cent). The total Scheduled Tribes population residing in the rural areas of the district is 6,90,312. In absolute terms, the highest Scheduled Tribes population is recorded in the percentage range of 51-75 which is spread over 89 villages with a population of 2,35,295 (34.09 per cent).

Table 17 : Number and percentage of Scheduled Castes and Scheduled Tribes population in Towns, 2011

Sl. No.	Name of town	Total Population	Total Scheduled Castes population	Total Scheduled Tribes population	Percentage of Scheduled Castes population to Total Population	Percentage of Scheduled Tribes population to Total Population
1	2	3	4	5	6	7
1	306882 - Dabgram (P) (CT)	119040	57745	1207	48.51	1.01
2	306883 - Binnaguri (CT)	58840	32821	950	55.78	1.61
3	306884 - Chakiabhita (CT)	5251	3650	34	69.51	0.65
4	306988 - Odlabari (CT)	14194	3136	1170	22.09	8.24
5	306989 - Dakshin Odlabari (CT)	4997	1614	810	32.30	16.21
6	306990 - Lataguri (CT)	4981	2032	215	40.80	4.32
7	307019 - Matialihat (CT)	4215	192	108	4.56	2.56
8	307020 - Chalsa Mahabari (CT)	4973	598	872	12.02	17.53
9	307021 - Mangalbari (CT)	5934	1748	1235	29.46	20.81
10	307104 - Sisha-Jumrha (CT)	4130	516	1637	12.49	39.64
11	307105 - Uttar Madarihata (CT)	9631	2879	490	29.89	5.09
12	307147 - Jaygaon (CT)	42254	4785	3669	11.32	8.68
13	307148 - Mechiabasti (CT)	9592	887	3009	9.25	31.37
14	307149 - Uttar Satali (CT)	18454	293	338	1.59	1.83
15	307150 - Uttar Latabari (CT)	16350	2762	2338	16.89	14.30
16	307204 - Laskarpara (CT)	7137	3127	122	43.81	1.71
17	307205 - Dakshin Rampur (CT)	6392	2196	292	34.36	4.57
18	307206 - Uttar Kamakhyaguri (CT)	12022	3496	130	29.08	1.08
19	307254 - Paschim Jitpur (CT)	14334	4461	459	31.12	3.20
20	307255 - Chechakhata (CT)	7613	1048	420	13.77	5.52
21	307256 - Alipurduar Rly.Jnc. (CT)	10733	2305	334	21.48	3.11
22	307257 - Bholar Dabri (CT)	12670	3572	137	28.19	1.08
23	307258 - Birpara (CT)	10821	3801	355	35.13	3.28
24	307337 - Samuktola (CT)	8132	1368	1285	16.82	15.80
25	307338 - Sobhaganj (CT)	5488	1701	16	30.99	0.29
26	307399 - Jagjijhora Barabak (CT)	6474	967	2139	14.94	33.04
27	307400 - Jateshwar (CT)	8963	3057	42	34.11	0.47
28	307401 - Parangarpar (CT)	11408	1895	522	16.61	4.58
29	307402 - Falakata (CT)	19716	4661	106	23.64	0.54
30	307505 - Banarhat Tea Garden (CT)	15652	1521	3988	9.72	25.48
31	307506 - Telipara Tea Garden (D) (CT)	11535	828	4830	7.18	41.87
32	307507 - Gairkata (CT)	7577	2378	1294	31.38	17.08
33	307593 - Mainaguri (CT)	30490	11193	197	36.71	0.65
34	307594 - Dakshin Khagrabari (CT)	7469	4357	37	58.33	0.50
35	307623 - Kharia (P) (CT)	61661	34546	865	56.03	1.40
36	801638 - Siliguri (M Corp.) (Part)	218718	37717	2437	17.24	1.11
37	801639 - Mal (M)	25218	2261	1745	8.97	6.92
38	801640 - Jalpaiguri (M)	107341	23761	975	22.14	0.91
39	801641 - Dhupguri (M)	44719	15241	85	34.08	0.19
40	801642 - Alipurduar (M)	65232	11771	498	18.04	0.76
District (Urban) : Jalpaiguri – 328		1060351	298887	41392	28.19	3.90

Table 17 represents the number and percentage of Scheduled Castes and Scheduled Tribes population in towns of district Jalpaiguri. It is observed from the Table that the total population of all the towns of the district is 10,60,351 out of which 2,98,887 (28.19 per cent) are Scheduled Castes and 41,392 (3.90 per cent) are Scheduled Tribes. In absolute terms, the highest number of Scheduled Castes population is found in Dabgram (P)(CT) with 57,745 followed by Siliguri Municipal Corporation (Part) with 37,717 and the lowest population in Scheduled Castes category is found in Matialihat (CT) with 192 inhabitants. But, in percentage terms, the highest proportion of Scheduled Castes population is observed in Chakiabhita (CT) with 69.51, followed by Dakshin Khagrabari (CT) with 58.33 and Kharia (P)(CT) with 56.03. In case of Scheduled Tribes Telipara Tea Garden (D) (CT) has maximum number of population in absolute terms with 4,830 and

the lowest is in Sobhaganj (CT) with 16 inhabitants. The highest percentage of Scheduled Tribes population is found in Telipara Tea Garden (D) (CT) with 41.87 and the lowest is in Dhupguri Municipality with 0.19 per cent. Out of 35 Census Towns in the district, 4 Census Towns have recorded Scheduled Castes population of more than 50 per cent and on the other hand, 9 Census Towns have recorded Scheduled Tribes population less than 1 per cent.

Table 18 : Sex Ratio among Scheduled Castes and Scheduled Tribes (Rural) in C.D. Blocks, 2011

Sl. No.	Name of C.D. Block	Scheduled Castes Sex Ratio	Scheduled Tribes Sex Ratio
1	2	3	4
1	0013 - Rajganj	934	957
2	0014 - Mal	936	1001
3	0015 - Matiali	979	1014
4	0016 - Nagrakata	962	1013
5	0017 - Madariahath	1003	1011
6	0018 - Kalchini	1023	1019
7	0019 - Kumargram	924	980
8	0020 - Alipurduar-I	932	959
9	0021 - Alipurduar-II	940	972
10	0022 - Falakata	931	969
11	0023 - Dhupguri	947	1022
12	0024 - Maynaguri	926	953
13	0025 - Jalpaiguri	948	1013
Total :		940	1001

Table 18 shows the sex ratio among Scheduled Castes and Scheduled Tribes population in rural areas of district Jalpaiguri. It is observed from the Table that rural sex ratio of Scheduled Castes and Scheduled Tribes populations of the district are 940 and 1001 respectively. In case of Scheduled Castes population, among the 13 C.D. Blocks of the district, 7 C.D. Blocks have the higher or equal sex ratio than that of the district average. The highest sex ratio of Scheduled Castes population is found in Kalchini C.D. Block (1023) followed by Madariahath C.D. Block (1003) and Matiali C.D. Block (979). The lowest is observed in Kumargram C.D. Block (924). Among Scheduled Tribes population, majority of C.D. Blocks (7) in the district have sex ratio more than 1000. The lowest sex ratio of Scheduled Tribes population is found in Maynaguri C.D. Block (953).

Table 19 : Sex Ratio among Scheduled Castes and Scheduled Tribes in Towns, 2011

Sl. No.	Name of Town	Scheduled Castes Sex Ratio	Scheduled Tribes Sex Ratio
1	2	3	4
1	306882 - Dabgram (P) (CT)	952	1018
2	306883 - Binnaguri (CT)	942	923
3	306884 - Chakiabhita (CT)	919	1615
4	306988 - Odlabari (CT)	982	963
5	306989 - Dakshin Odlabari (CT)	959	971
6	306990 - Lataguri (CT)	967	1009
7	307019 - Matialihat (CT)	846	770
8	307020 - Chalsa Mahabari (CT)	1091	1061
9	307021 - Mangalbari (CT)	1030	1051
10	307104 - Sisha-Jumra (CT)	955	946
11	307105 - Uttar Madariahath (CT)	983	960
12	307147 - Jaygaon (CT)	960	988
13	307148 - Mechiabasti (CT)	941	973
14	307149 - Uttar Satali (CT)	291	252
15	307150 - Uttar Latabari (CT)	977	1031
16	307204 - Laskarpara (CT)	906	937
17	307205 - Dakshin Rampur (CT)	931	848
18	307206 - Uttar Kamakhyaguri (CT)	935	1407
19	307254 - Paschim Jitpur (CT)	1011	953
20	307255 - Chechakhata (CT)	985	395
21	307256 - Alipurduar Rly. Jnc. (CT)	1033	1012

22	307257 - Bholar Dabri (CT)	930	827
23	307258 - Birpara (CT)	887	940
24	307337 - Samuktola (CT)	929	1053
25	307338 - Sobhaganj (CT)	882	1000
26	307399 - Jagjhora Barabak (CT)	1027	938
27	307400 - Jateshwar (CT)	923	500
28	307401 - Parangarpar (CT)	934	941
29	307402 - Falakata (CT)	958	1120
30	307505 - Banarhat Tea Garden (CT)	918	1049
31	307506 - Telipara Tea Garden (D) (CT)	986	1087
32	307507 - Gairkata (CT)	946	1080
33	307593 - Mainaguri (CT)	957	931
34	307594 - Dakshin Khagrabari (CT)	978	947
35	307623 - Kharia (P) (CT)	947	1060
36	801638 - Siliguri (M Corp.) (Part)	936	1014
37	801639 - Mal (M)	1006	1008
38	801640 - Jalpaiguri (M)	977	864
39	801641 - Dhupguri (M)	947	1297
40	801642 - Alipurduar (M)	944	894
District (Urban) : Jalpaiguri – 328		950	987

Table 19 represents the sex ratio among Scheduled Castes and Scheduled Tribes population in towns of Jalpaiguri district in 2011 Census. The Table shows that district urban sex ratio among the Scheduled Tribes (987) are higher than that of Scheduled Castes (950). Among 40 urban units of Jalpaiguri district, sex ratio of 1000 or more has been recorded for Scheduled Castes and Scheduled Tribes population in 6 and 18 urban units respectively. The highest sex ratio among Scheduled Castes are observed in Chalsa Mahabari (CT) (1091) followed by Alipurduar Rly. Jnc. (CT) (1033). The highest sex ratio among Scheduled Tribes population is found in and Chakiabhita (CT) (1615) followed by Uttar Kamakhyaguri (CT) (1407) and Dhupguri Municipality (1297).

Table 20 : Number of Literates and Illiterates, Literacy Rate by Sex in Sub-districts, 2011

Sl. No.	Name of Sub-district	Total/Rural/Urban	Number of Literates and Illiterates									Gap in Male-Female Literacy Rate
			Number of Literates			Number of Illiterates			Literacy Rate			
			Persons	Males	Females	Persons	Males	Females	Persons	Males	Females	
1	2	3	4	5	6	7	8	9	10	11	12	13
1	02166 – Rajganj	Total	234799	132348	102451	138977	60837	78140	72.08	78.52	65.18	13.34
		Rural	120874	68696	52178	69771	30433	39338	72.62	79.25	65.42	13.83
		Urban	113925	63652	50273	69206	30404	38802	71.52	77.75	64.92	12.83
2	02167 – Mal	Total	172753	97994	74759	126803	53832	72971	66.31	74.23	58.17	16.06
		Rural	156554	89183	67371	118830	50419	68411	65.42	73.53	57.09	16.44
		Urban	16199	8811	7388	7973	3413	4560	76.27	82.13	70.29	11.84
3	02168 – Matiali	Total	69264	40649	28615	48276	19460	28816	66.98	76.76	56.71	20.05
		Rural	58830	34943	23887	43588	17533	26055	65.48	75.80	54.61	21.19
		Urban	10434	5706	4728	4688	1927	2761	76.87	83.20	70.40	12.80
4	02169 – Nagrakata	Total	67646	39138	28508	59751	24995	34756	61.27	70.51	51.93	18.58
		Rural	67646	39138	28508	59751	24995	34756	61.27	70.51	51.93	18.58
		Urban	0	0	0	0	0	0	0.00	0.00	0.00	0.00
5	02170 - Madarihat	Total	120391	67717	52674	81635	33819	47816	67.77	75.92	59.55	16.37
		Rural	110653	62450	48203	77612	32081	45531	66.89	75.27	58.45	16.82
		Urban	9738	5267	4471	4023	1738	2285	79.76	84.53	74.79	9.74
6	02171 – Kalchini	Total	181946	106237	75709	116512	48592	67920	68.96	77.45	59.77	17.68
		Rural	122255	69473	52782	89553	36160	53393	65.32	74.55	56.16	18.39
		Urban	59691	36764	22927	26959	12432	14527	77.87	83.59	70.17	13.42
7	02172 – Kumargram	Total	127335	71202	56133	72274	31390	40884	72.42	78.76	65.71	13.05
		Rural	106553	60131	46422	67505	29325	38180	69.79	76.63	62.56	14.07
		Urban	20782	11071	9711	4769	2065	2704	89.71	92.75	86.48	6.27
8	02173 – Alipurduar-I	Total	146702	81191	65511	70229	30187	40042	76.19	82.09	69.96	12.13
		Rural	102082	57619	44463	58678	25259	33419	72.26	78.98	65.07	13.91
		Urban	44620	23572	21048	11551	4928	6623	87.02	90.82	83.13	7.69
9	02174 - Alipurduar-II	Total	146380	81044	65336	71892	31390	40502	75.76	81.48	69.70	11.78
		Rural	136262	75587	60675	68390	29816	38574	75.29	81.11	69.11	12.00
		Urban	10118	5457	4661	3502	1574	1928	82.79	86.96	78.38	8.58
10	02175 – Falakata	Total	185868	103815	82053	104854	45811	59043	72.64	78.83	66.08	12.75
		Rural	151027	85047	65980	93134	40644	52490	70.56	77.19	63.52	13.67
		Urban	34841	18768	16073	11720	5167	6553	83.30	87.19	79.18	8.01

11	02176 – Dhupguri	Total	251875	142427	109448	162979	68144	94835	69.57	77.56	61.36	16.20
		Rural	229257	129872	99385	150833	63199	87634	69.23	77.25	60.96	16.29
		Urban	22618	12555	10063	12146	4945	7201	73.30	80.96	65.55	15.41
12	02177 – Maynaguri	Total	217359	121785	95574	111673	48245	63428	75.63	81.98	68.84	13.14
		Rural	187843	106247	81596	103230	44510	58720	74.19	80.96	66.90	14.06
		Urban	29516	15538	13978	8443	3735	4708	86.28	89.63	82.83	6.80
13	02178 – Jalpaiguri	Total	209966	117661	92305	113479	48375	65104	73.81	80.52	66.73	13.79
		Rural	166468	93970	72498	95316	40556	54760	72.55	79.62	65.06	14.56
		Urban	43498	23691	19807	18163	7819	10344	79.09	84.28	73.67	10.61
14	99999 – Area not under any Sub-district	Total	366496	193414	173082	94732	41365	53367	87.63	90.92	84.23	6.69
		Rural	0	0	0	0	0	0	0.00	0.00	0.00	0.00
		Urban	366496	193414	173082	94732	41365	53367	87.63	90.92	84.23	6.69
District :		Total	2498780	1396622	1102158	1374066	586442	787624	73.25	79.95	66.23	13.72
Jalpaiguri (328)		Rural	1716304	972356	743948	1096191	464930	631261	69.73	77.30	61.82	15.48
		Urban	782476	424266	358210	277875	121512	156363	82.39	86.75	77.75	9.00

Table 20 above depicts the distribution of number of literates, illiterates, literacy rate and the gap between the male- female literacy rates at Sub-district level in the district of Jalpaiguri. The district comprises of 13 C.D. Blocks and out of which except Nagrakata, all 12 are having urban population in their constituent Census Towns (CTs). The urban population of 3,66,496 in the area not under any Sub-district of the above Table is the urban population of the five Statutory Towns (one Siliguri M.Corp (Part) and other 4 Municipalities) excluding urban population of CT's under the C.D. Blocks. The total literacy rate of the district is 73.25. The male and female literacy rates in the district are 79.95 and 66.23 respectively with a male-female literacy rate gap of 13.72. The Table also shows a significant variation in rural and urban literacy rate in the district. The urban literacy rate is 82.39 while the rural is 69.73 only. It also shows that, the gap in the male-female literacy rates in the rural and urban areas are 15.48 and 9.00 respectively. Out of 13 C.D. Blocks in the district, the highest literacy rate is recorded in Alipurduar-I C.D. Block with 76.19 and the lowest is in Nagrakata C.D. Block with 61.27. The highest literacy rates for both male and female among the C.D. Blocks is recorded in Alipurduar-I C.D. Block with 82.09 and 69.96 respectively. The highest male-female literacy rate gap is recorded as 20.05 in Matiali C.D. Block followed by Nagrakata with 18.58. The literate population (3,66,496) of area not under any Sub-district of the above Table is the urban literate population of the five Statutory Towns i.e. Siliguri M.Corp (Part) and 4 Municipalities namely, Jalpaiguri (M), Mal (M), Dhupguri (M) and Alipurduar (M). The literacy rate for the area is 87.63 of which for male it is 90.92 and for female it is 84.23. The male female gender gap in literacy rate in this area is low at 6.69.

Table 21 : Number of Literates and Illiterates, Literacy Rate by Sex in C.D. Blocks (Rural), 2011

Sl. No.	Name of C.D. Block	Number of Literates and Illiterates									Gap in Male-Female Literacy Rate
		Number of Literates			Number of Illiterates			Literacy Rate			
		Persons	Males	Females	Persons	Males	Females	Persons	Males	Females	
1	2	3	4	5	6	7	8	9	10	11	12
1	0013 - Rajganj	120874	68696	52178	69771	30433	39338	72.62	79.25	65.42	13.83
2	0014 - Mal	156554	89183	67371	118830	50419	68411	65.42	73.53	57.09	16.44
3	0015 - Matiali	58830	34943	23887	43588	17533	26055	65.48	75.80	54.61	21.19
4	0016 - Nagrakata	67646	39138	28508	59751	24995	34756	61.27	70.51	51.93	18.58
5	0017 - Madarihata	110653	62450	48203	77612	32081	45531	66.89	75.27	58.45	16.82
6	0018 - Kalchini	122255	69473	52782	89553	36160	53393	65.32	74.55	56.16	18.39
7	0019 - Kumargram	106553	60131	46422	67505	29325	38180	69.79	76.63	62.56	14.07
8	0020 - Alipurduar-I	102082	57619	44463	58678	25259	33419	72.26	78.98	65.07	13.91
9	0021 - Alipurduar-II	136262	75587	60675	68390	29816	38574	75.29	81.11	69.11	12.00
10	0022 - Falakata	151027	85047	65980	93134	40644	52490	70.56	77.19	63.52	13.67
11	0023 - Dhupguri	229257	129872	99385	150833	63199	87634	69.23	77.25	60.96	16.29
12	0024 - Maynaguri	187843	106247	81596	103230	44510	58720	74.19	80.96	66.90	14.06
13	0025 - Jalpaiguri	166468	93970	72498	95316	40556	54760	72.55	79.62	65.06	14.56
Total :		1716304	972356	743948	1096191	464930	631261	69.73	77.30	61.82	15.48

Table 21 shows the distribution of total number of literates and illiterates, literacy rate and gap in male-female literacy rate in the rural component only. It is quite similar to the previous Table 20 with an exception of exclusion of urban population. The overall literacy rate in the 13 C.D. Blocks of the district is 69.73. The gap in male-female literacy rate in rural part of the district is 15.48. It is to be noticed that 7 C.D. Blocks out of the total 13 C.D. Blocks in the district have recorded higher literacy rate than that of district average. The highest male and female literacy rate in the district is found in Alipurduar-II C.D. Block with 81.11 and 69.11 respectively. However, male female gap in literacy rate in the district is still alarming at 15.48.

Table 22 : Distribution of Villages by Literacy Rate Range, 2011

Range of Literacy Rate for Villages	Number of Inhabited Villages	Percentage distribution of Villages	Population	Percentage distribution of Population
1	2	3	4	5
0	0	0.00	0	0.00
1 - 10	0	0.00	0	0.00
11 - 20	0	0.00	0	0.00
21 - 30	0	0.00	0	0.00
31 - 40	2	0.28	779	0.03
41 - 50	15	2.09	35128	1.25
51 - 60	97	13.51	338862	12.05
61 - 70	262	36.49	1047859	37.26
71 - 80	289	40.25	1230659	43.76
81 - 90	49	6.82	154035	5.48
91 - 99	3	0.42	5170	0.18
100	1	0.14	3	0.00
District : Jalpaiguri (328)	718	100.00	2812495	100.00
Literacy Rate for District :	69.73			

Table 22 reflects the distribution of villages in the Jalpaiguri district by range of literacy rate. It is heartening to notice that not even a single village falls under the first four lower literacy categories of 0-1 to 21-30 in the above Table. An increase in proportion is observed in the subsequent ranges up to range 71-80, where the number of villages (289), percentage distribution of villages (40.25), population (12,30,659) and the percentage distribution of population (43.76) covered are the highest. This trend is found to be declining in the succeeding higher ranges where the values of the other variables are also declining. Remarkably, 4 villages having a population 5,173 have shown literacy rate 91 per cent or more.

Table 23 : Number of Literates and Illiterates, Literacy Rate by Sex in Towns, 2011

Sl. No.	Name of Town	Number of Literates and Illiterates						Literacy Rate			Gap in male-female Literacy Rate
		Number of Literates			Number of Illiterates			Persons	Males	Females	
		Persons	Males	Females	Persons	Males	Females				
1	2	3	4	5	6	7	8	9	10	11	12
1	306882 - Dabgram (P) (CT)	76092	42200	33892	42948	18878	24070	73.20	79.11	66.97	12.14
2	306883 - Binnaguri (CT)	34129	19403	14726	24711	10855	13856	67.36	74.34	59.94	14.40
3	306884 - Chakiabhita (CT)	3704	2049	1655	1547	671	876	79.09	84.60	73.20	11.40
4	306988 - Odlabari (CT)	9552	5161	4391	4642	2021	2621	76.43	81.87	70.89	10.98
5	306989 - Dakshin Odlabari (CT)	3125	1738	1387	1872	787	1085	72.05	78.86	65.03	13.83
6	306990 - Lataguri (CT)	3522	1912	1610	1459	605	854	79.99	86.13	73.75	12.38
7	307019 - Matialihat (CT)	3253	1779	1474	962	421	541	85.22	89.71	80.37	9.34
8	307020 - Chalsa Mahabari (CT)	3471	1860	1611	1502	601	901	77.41	83.63	71.28	12.35
9	307021 - Mangalbari (CT)	3710	2067	1643	2224	905	1319	70.36	77.97	62.66	15.31
10	307104 - Sisha - Jurnha (CT)	2631	1453	1178	1499	663	836	73.02	78.63	67.12	11.51
11	307105 - Uttar Madarihath (CT)	7107	3814	3293	2524	1075	1449	82.58	87.02	77.98	9.04
12	307147 - Jaygaon (CT)	25574	13900	11674	16680	7768	8912	69.59	74.07	64.92	9.15
13	307148 - Mechiabasti (CT)	5407	3075	2332	4185	1823	2362	65.33	72.61	57.69	14.92
14	307149 - Uttar Satali (CT)	16421	13334	3087	2033	1071	962	97.40	98.22	94.00	4.22
15	307150 - Uttar Latabari (CT)	12289	6455	5834	4061	1770	2291	83.21	87.21	79.19	8.02

16	307204 - Laskarpara (CT)	5544	2999	2545	1593	707	886	86.83	89.95	83.42	6.53
17	307205 - Dakhin Rampur (CT)	5124	2747	2377	1268	551	717	88.88	92.31	85.23	7.08
18	307206 - Uttar Kamakhyaguri (CT)	10114	5325	4789	1908	807	1101	91.81	94.63	88.87	5.76
19	307254 - Paschim Jitpur (CT)	11146	5861	5285	3188	1328	1860	85.53	89.85	81.20	8.65
20	307255 - Chechakhata (CT)	6362	3352	3010	1251	518	733	90.54	93.84	87.12	6.72
21	307256 - Alipurduar Rly. Jnc. (CT)	8755	4561	4194	1978	812	1166	89.06	93.08	85.05	8.03
22	307257 - Bholar Dabri (CT)	10420	5507	4913	2250	954	1296	89.73	92.96	86.36	6.60
23	307258 - Birpara (CT)	7937	4291	3646	2884	1316	1568	81.23	85.19	77.02	8.17
24	307337 - Samuktola (CT)	5971	3221	2750	2161	948	1213	82.29	86.94	77.44	9.50
25	307338 - Sobhaganj (CT)	4147	2236	1911	1341	626	715	83.51	87.00	79.76	7.24
26	307399 - Jagjhora Barabak (CT)	3954	2229	1725	2520	1121	1399	71.04	77.26	64.34	12.92
27	307400 - Jatেশ্বর (CT)	6742	3651	3091	2221	982	1239	83.92	87.60	79.95	7.65
28	307401 - Parangarpur (CT)	8750	4752	3998	2658	1178	1480	84.75	88.34	80.85	7.49
29	307402 - Falakata (CT)	15395	8136	7259	4321	1886	2435	86.01	89.48	82.42	7.06
30	307505 - Banarhat Tea Garden (CT)	10298	5800	4498	5354	2165	3189	74.12	81.84	66.09	15.75
31	307506 - Telipara Tea Garden (D) (CT)	6814	3792	3022	4721	1916	2805	67.22	76.33	58.46	17.87
32	307507 - Gairkata (CT)	5506	2963	2543	2071	864	1207	80.64	85.83	75.33	10.50
33	307593 - Mainaguri (CT)	24408	12775	11633	6082	2712	3370	88.63	91.59	85.59	6.00
34	307594 - Dakshin Khagrabari (CT)	5108	2763	2345	2361	1023	1338	76.56	81.58	71.39	10.19
35	307623 - Kharia (P) (CT)	43498	23691	19807	18163	7819	10344	79.09	84.28	73.67	10.61
36	801638 - Siliguri (M Corp.) (Part)	167114	89519	77595	51604	22648	28956	85.21	89.09	81.13	7.96
37	801639 - Mal (M)	20354	10747	9607	4864	2067	2797	88.68	92.23	85.03	7.20
38	801640 - Jalpaiguri (M)	89722	46050	43672	17619	7658	9961	90.64	93.14	88.15	4.99
39	801641 - Dhupguri (M)	34888	18734	16154	9831	4219	5612	86.34	90.15	82.30	7.85
40	801642 - Alipurduar (M)	54418	28364	26054	10814	4773	6041	91.03	93.34	88.65	4.69
District (Urban) : Jalpaiguri (328)		782476	424266	358210	277875	121512	156363	82.39	86.75	77.75	9.00

Table 23 gives the distribution of number of literates and illiterates, literacy rate and gap in male-female literacy rate of all towns (Statutory Towns and Census Towns) of the district Jalpaiguri. The average urban literacy rate in the district is 82.39. The highest literacy rate is recorded in the Uttar Satali (CT) (97.40) and the lowest is in Mechiabasti (CT) (65.33). Gender wise break up of literacy rates in the district shows that Uttar Satali (CT) occupies the top position in Jalpaiguri in case of both male literacy rate (98.22) and female literacy rate (94.00). On the opposite, both lowest male and female literacy rates have been found in Mechiabasti (CT) with 72.61 and 57.69 respectively. The highest male-female literacy rate gap is found Telipara Tea Garden (D) (CT) (17.87) while the lowest gap is observed in the Uttar Satali (CT) (4.22). However, the average gap in male-female literacy rate of the district is 9.00 only in urban areas.

Table 24 : Number of Scheduled Castes Literates and Illiterates, Literacy Rate by Sex in C.D. Blocks (Rural), 2011

Sl. No.	Name of C.D. Block	Number of Literates and Illiterates						Literacy Rate			Gap in male-female Literacy Rate
		Number of Literates			Number of Illiterates			Persons	Males	Females	
1	2	3	4	5	6	7	8	9	10	11	12
1	0013 - Rajganj	58304	33068	25236	32726	13999	18727	73.12	80.10	65.62	14.48
2	0014 - Mal	44512	25489	19023	29106	12535	16571	69.63	77.18	61.57	15.61
3	0015 - Matiali	9102	5275	3827	5982	2348	3634	68.59	78.85	58.16	20.69
4	0016 - Nagrakata	9598	5602	3996	8028	3382	4646	63.60	72.56	54.22	18.34
5	0017 - Madarihath	15597	8723	6874	9821	3967	5854	69.61	77.93	61.30	16.63
6	0018 - Kalchini	12579	7223	5356	8851	3370	5481	66.94	77.71	56.40	21.31
7	0019 - Kumargram	41178	23223	17955	21420	9320	12100	74.46	80.85	67.56	13.29
8	0020 - Alipurduar-I	58457	33187	25270	31373	13309	18064	73.74	80.68	66.26	14.42
9	0021 - Alipurduar-II	59697	33217	26480	28487	12231	16256	76.35	82.38	69.93	12.45
10	0022 - Falakata	68577	38999	29578	39124	16776	22348	72.13	79.26	64.49	14.77
11	0023 - Dhupguri	116881	66388	50493	69208	29186	40022	71.99	79.56	63.99	15.57
12	0024 - Maynaguri	139925	79739	60186	78812	33816	44996	73.55	80.70	65.82	14.88
13	0025 - Jalpaiguri	104186	58902	45284	57860	24293	33567	73.02	80.39	65.23	15.16
Total :		738593	419035	319558	420798	178532	242266	72.67	79.95	64.92	15.03

The above Table shows that the literacy rate of the Scheduled Castes population in the rural areas of the district is 72.67. Gender wise distribution of Scheduled Castes population in rural areas of the district reveals that literacy rate of the males (79.95) dominates over the female literacy rate (64.92) with a noticeable male-female gap of

15.03. The highest Scheduled Caste literacy rate is recorded in Alipurduar-II C.D. Block (76.35) and the lowest is in Nagrakata C.D. Block (63.60). There are 6 C.D. Blocks in the district where literacy rate is more than that of the district average. One distinctive feature in the literacy pattern observed in the district is that the male-female gender-wise highest and lowest literacy rates are recorded in the same C.D. Blocks as that of the total literacy rates. Alipurduar-II C.D. Block has both highest male literacy rate at 82.38 and highest female literacy rate at 69.93. On the opposite side, Nagrakata C.D. Block has recorded both lowest male literacy rate at 72.56 and lowest female literacy rate at 54.22. However, the highest gap in male-female literacy rate is recorded at 21.31 in Kalchini C.D. Block and the lowest is in Alipurduar-II C.D. Block at 12.45. In absolute terms, the total number of literates under Scheduled Castes category in district Jalpaiguri are 7,38,593 (male 4,19,035 and female 3,19,558). Out of these, maximum number of literates are recorded in Maynaguri C.D. Block at 1,39,925 (male 79,739 and female 60,186).

Table 25 : Distribution of Villages by Literacy Rate Range for Scheduled Castes population (Rural), 2011

Range of Literacy Rate for villages	Number of inhabited villages having Scheduled Castes	Percentage distribution of villages	Scheduled Castes population	Percentage distribution of population
1	2	3	4	5
0	1	0.14	3	0.00
1 - 10	0	0.00	0	0.00
11 - 20	0	0.00	0	0.00
21 - 30	1	0.14	13	0.00
31 - 40	6	0.86	1086	0.09
41 - 50	21	3.00	4694	0.40
51 - 60	59	8.44	21786	1.88
61 - 70	239	34.19	330950	28.55
71 - 80	307	43.92	730228	62.98
81 - 90	56	8.01	69957	6.03
91 - 99	3	0.43	630	0.05
100	6	0.86	44	0.00
Total :	699	100.00	1159391	100.00
District Scheduled Castes Literacy rate : 72.67				

Table 25 represents the distribution of villages in the district Jalpaiguri by the range of literacy rate among the Scheduled Castes population for rural areas only. The range of literacy rate has been distributed in 12 categories. It is clear from the above Table that the total Scheduled Castes population of 11,59,391 in the district is spread over 699 villages. The highest number of Scheduled Castes population 7,30,228 covering 62.98 per cent of the total Scheduled Castes population of the district is distributed in 307 villages (43.92 per cent) fall in the range of literacy rate 71-80. The range of literacy rate of 61-70 comes next with 239 villages (34.19 per cent) covering 28.55 per cent Scheduled Castes population (3,30,950 in absolute number). In the range of literacy rate of 81-90, there are 69,957 Scheduled Castes population, spread over 56 villages covering 8.01 per cent of the total Scheduled Castes inhabited villages. Remarkably, 9 villages have recorded literacy rate of more than 91 per cent, out of which 6 villages with Scheduled Castes population have shown cent per cent literacy rate. On the lower side, there are 7 villages in the district which have recorded literacy rates of less than or equal to 40 per cent and there is only one such village in the district where all 3 inhabitants under Scheduled Castes category are illiterate.

Table 26 : Number of Scheduled Castes Literates and Illiterates, Literacy Rate by Sex in Towns, 2011

Sl. No.	Name of Town	Number of Literates and Illiterates						Literacy Rate			Gap in male-female Literacy Rate
		Number of Literates			Number of Illiterates			Persons	Males	Females	
		Persons	Males	Females	Persons	Males	Females				
1	2	3	4	5	6	7	8	9	10	11	12
1	306882 - Dabgram (P) (CT)	34461	19409	15052	23284	10166	13118	68.65	75.49	61.46	14.03
2	306883 - Binnaguri (CT)	18458	10735	7723	14363	6163	8200	65.04	73.32	56.22	17.10
3	306884 - Chakiabhita (CT)	2367	1335	1032	1283	567	716	73.56	80.08	66.54	13.54
4	306988 - Odlabari (CT)	2062	1111	951	1074	471	603	74.60	80.68	68.57	12.11

5	306989 - Dakshin Odlabari (CT)	1034	589	445	580	235	345	72.82	80.46	64.68	15.78
6	306990 - Lataguri (CT)	1231	704	527	801	329	472	69.75	78.48	60.71	17.77
7	307019 - Matialihat (CT)	128	75	53	64	29	35	77.11	81.52	71.62	9.90
8	307020 - Chalsa Mahabari (CT)	419	223	196	179	63	116	75.77	85.11	67.35	17.76
9	307021 - Mangalbari (CT)	1056	575	481	692	286	406	68.88	75.07	62.71	12.36
10	307104 - Sisha - Jurnha (CT)	349	197	152	167	67	100	76.70	84.91	68.16	16.75
11	307105 - Uttar Madarihat (CT)	2040	1107	933	839	345	494	79.32	84.57	73.87	10.70
12	307147 - Jaygaon (CT)	2769	1538	1231	2016	903	1113	65.93	71.80	59.82	11.98
13	307148 - Mechiabasti (CT)	527	298	229	360	159	201	67.56	73.58	61.07	12.51
14	307149 - Uttar Satali (CT)	268	213	55	25	14	11	98.89	99.53	96.49	3.04
15	307150 - Uttar Latabari (CT)	1981	1070	911	781	327	454	79.15	84.12	74.00	10.12
16	307204 - Laskarpara (CT)	2217	1227	990	910	414	496	79.63	83.58	75.23	8.35
17	307205 - Dakhin Rampur (CT)	1646	891	755	550	246	304	84.02	88.22	79.56	8.66
18	307206 - Uttar Kamakhyaguri (CT)	2706	1461	1245	790	346	444	85.36	89.19	81.27	7.92
19	307254 - Paschim Jitpur (CT)	3018	1623	1395	1443	595	848	76.06	82.01	70.14	11.87
20	307255 - Chechakhata (CT)	778	422	356	270	106	164	81.38	87.55	75.11	12.44
21	307256 - Alipurduar Rly. Jnc. (CT)	1620	870	750	685	264	421	77.51	84.47	70.75	13.72
22	307257 - Bholar Dabri (CT)	2685	1460	1225	887	391	496	83.36	88.11	78.32	9.79
23	307258 - Birpara (CT)	2655	1499	1156	1146	515	631	77.41	82.91	71.27	11.64
24	307337 - Samuktola (CT)	981	542	439	387	167	220	79.95	85.62	73.91	11.71
25	307338 - Sobhaganj (CT)	1169	664	505	532	240	292	76.46	81.77	70.43	11.34
26	307399 - Jagjhora Barabak (CT)	620	324	296	347	153	194	73.99	78.26	69.81	8.45
27	307400 - Jateshwar (CT)	2066	1174	892	991	416	575	76.18	82.68	69.04	13.64
28	307401 - Parangarpar (CT)	1356	749	607	539	231	308	79.48	84.63	73.93	10.70
29	307402 - Falakata (CT)	3209	1770	1439	1452	610	842	76.77	82.90	70.37	12.53
30	307505 - Banarhat Tea Garden (CT)	1016	592	424	505	201	304	74.93	83.26	65.74	17.52
31	307506 - Telipara Tea Garden (D) (CT)	478	258	220	350	159	191	66.30	72.88	59.95	12.93
32	307507 - Gairkata (CT)	1673	926	747	705	296	409	78.54	84.80	71.97	12.83
33	307593 - Mainaguri (CT)	8068	4352	3716	3125	1367	1758	81.35	86.35	76.18	10.17
34	307594 - Dakshin Khagrabari (CT)	2668	1480	1188	1689	723	966	69.44	75.63	63.02	12.61
35	307623 - Kharia (P) (CT)	22651	12644	10007	11895	5100	6795	74.07	80.69	67.12	13.57
36	801638 - Siliguri (M Corp.) (Part)	25523	14192	11331	12194	5286	6908	76.12	82.14	69.72	12.42
37	801639 - Mal (M)	1669	896	773	592	231	361	82.38	88.71	76.08	12.63
38	801640 - Jalpaiguri (M)	17653	9472	8181	6108	2544	3564	82.23	87.43	76.93	10.50
39	801641 - Dhupguri (M)	10866	5977	4889	4375	1851	2524	79.58	85.05	73.79	11.26
40	801642 - Alipurduar (M)	8771	4757	4014	3000	1297	1703	82.61	87.06	77.90	9.16
District : Jalpaiguri (328)		196912	109401	87511	101975	43873	58102	74.48	80.72	67.91	12.81

Table 26 above shows the status of literacy among Scheduled Castes population residing in towns (urban area) in the district and it contains distribution of literates and illiterates, literacy rates by sex and gap in male-female literacy rate of towns. The list of towns includes five Statutory Towns (one Municipal Corporation and four Municipalities) and thirty five Census Towns.

The average urban literacy rate of Scheduled Castes population is 74.48 in which males (80.72) dominates over the females (67.91). The gap in male-female literacy rate is 12.81. The highest literacy rate among the Scheduled Castes in the district is 98.89 is recorded in Uttar Satali (CT) while lowest is recorded in Binnaguri (CT) with 65.04. A gender wise analysis also shows that the highest Scheduled Castes male literacy rate and female literacy rate is recorded in Uttar Satali (CT) with 99.53 and 96.49 respectively. The lowest Scheduled Castes male literacy rate (71.80) is recorded in Jaygaon (CT) whereas the lowest female literacy rate (56.22) is found in Binnaguri (CT). The highest and the lowest gap in male-female Scheduled Castes literacy rate is noticed in Lataguri (CT) (17.77) and Uttar Satali (CT) (3.04) respectively.

Table 27 : Number and percentage of Scheduled Tribes Literates and Illiterates by Sex in C.D. Blocks (Rural), 2011

Sl. No.	Name of C.D. Block	Number of Literates and Illiterates									Gap in male-female Literacy Rate
		Number of Literates			Number of Illiterates			Literacy Rate			
		Persons	Males	Females	Persons	Males	Females	Persons	Males	Females	
1	2	3	4	5	6	7	8	9	10	11	12
1	0013 - Rajganj	5869	3514	2355	7326	3229	4097	51.68	60.51	42.44	18.07
2	0014 - Mal	50124	29327	20797	51037	21223	29814	56.94	66.77	47.15	19.62
3	0015 - Matiali	24863	14662	10201	24711	9957	14754	57.57	68.48	46.84	21.64
4	0016 - Nagrakata	29287	17185	12102	33337	13922	19415	54.21	64.17	44.42	19.75

5	0017 - Madarihath	38710	22351	16359	37477	15533	21944	58.41	67.92	49.03	18.89
6	0018 - Kalchini	59828	33965	25863	51100	20987	30113	61.16	70.34	52.22	18.12
7	0019 - Kumargram	30658	17520	13138	28675	12442	16233	59.37	67.10	51.46	15.64
8	0020 - Alipurduar-I	18981	10915	8066	15919	6899	9020	62.60	70.72	54.18	16.54
9	0021 - Alipurduar-II	21685	12116	9569	17259	7636	9623	63.79	70.42	56.99	13.43
10	0022 - Falakata	20702	12172	8530	22782	9914	12868	55.51	64.42	46.36	18.06
11	0023 - Dhupguri	38008	22235	15773	39153	15933	23220	56.90	67.59	46.53	21.06
12	0024 - Maynaguri	2114	1273	841	1980	823	1157	61.60	71.84	50.66	21.18
13	0025 - Jalpaiguri	8632	5111	3521	10095	4191	5904	53.92	64.39	43.63	20.76
Total :		349461	202346	147115	340851	142689	198162	58.23	67.59	48.91	18.68

Table 27 above gives the literacy status of Scheduled Tribes population in the rural areas of Jalpaiguri district. The number of literates, illiterates, literacy rate by sex and the male-female literacy rate gap in rural areas (C.D. Blocks) are shown separately in the Table. The average Scheduled Tribes literacy rate in the district is 58.23 with a male literacy rate and female literacy rate of 67.59 and 48.91 respectively. The average gap in male-female literacy rate of Scheduled Tribes in the district is given as 18.68. It can be inferred from the data that the status of literacy among the Scheduled Tribes population in the district is still abysmal. Rural unit wise data shows that the highest Scheduled Tribes literacy rate is found in Alipurduar-II C.D. Block with 63.79 and the lowest in Rajganj C.D. Block with 51.68. Gender-wise analysis of literacy rate also reflects a similar picture. The highest male and female literacy rate among Scheduled Tribes is found in Maynaguri C.D. Block and Alipurduar-II C.D. Block with 71.84 and 56.99 respectively. Rajganj C.D. Block, among Scheduled Tribes recorded both lowest male literacy rate (60.51) and female literacy rate (42.44). Although the average and male literacy rates for all C.D. Blocks have crossed the 50 per cent mark, there are still 8 C.D. Blocks in the district where female literacy is lower than 50 per cent which is very alarming. The highest male-female literacy rate gap is found in Matiali C.D. Block with 21.64 and the lowest in Alipurduar-II C.D. Block with 13.43. Beside Matiali C.D. Block, another 3 C.D. Blocks, namely, Maynaguri (21.18), Dhupguri (21.06) and Jalpaiguri (20.76) have recorded an adverse gender gap in Scheduled Tribes literacy rates of more than 20 percentage points.

Table 28 : Distribution of Villages by Literacy Rate Range for Scheduled Tribes population (Rural), 2011

Range of Literacy Rate for villages	Number of inhabited villages having Scheduled Tribes	Percentage distribution of villages	Scheduled Tribes population	Percentage distribution of population
1	2	3	4	5
0	13	1.92	24	0.00
1 - 10	0	0.00	0	0.00
11 - 20	3	0.44	68	0.01
21 - 30	3	0.44	327	0.05
31 - 40	17	2.51	5298	0.77
41 - 50	81	11.98	75682	10.96
51 - 60	242	35.80	373712	54.14
61 - 70	177	26.18	199000	28.83
71 - 80	80	11.83	32416	4.70
81 - 90	17	2.51	3473	0.50
91 - 99	3	0.44	163	0.02
100	40	5.92	149	0.02
District : Jalpaiguri (328)	676	100.00	690312	100.00
Literacy Rate for District :	58.23			

The above Table shows the distribution of villages in the district by range of literacy rate, number and percentage of villages having Scheduled Tribes population and number and percentage of Scheduled Tribes population. It reveals from the Table that out of 718 villages in the district, Scheduled Tribes population of 6,90,312 in the district is distributed in 676 villages. Range of literacy rate has been distributed into 12 categories. The maximum Scheduled Tribes population 3,73,712 covering 54.14 per cent of the total Scheduled Tribes population of the district fall in the range of literacy rate of 51-60 and is

distributed of 242 villages (35.80 per cent). The second highest number of Scheduled Tribes population (1,99,000) with 28.83 per cent are spread over 177 (26.18 per cent) villages and have the range of literacy rate of 61-70. In the range of literacy rate of 41-50, there are 75,682 Scheduled Tribes population settled in 81 villages covering 11.98 per cent of the Scheduled Tribes inhabited villages. On the lower side, there are 13 villages in the district with 24 inhabitants where all of them are illeterates. On the brighter side, there are 40 villages in the district where all the inhabitants under Scheduled Tribes category (149 population) are literate.

Table 29 : Number and percentage of Scheduled Tribes Literates and Illiterates by Sex in Towns, 2011

Sl. No.	Name of Town	Number of Literates and Illiterates									Gap in male-female Literacy Rate
		Number of Literates			Number of Illiterates			Literacy rate			
		Persons	Males	Females	Persons	Males	Females	Persons	Males	Females	
1	306882 - Dabgram (P) (CT)	768	414	354	439	184	255	73.21	80.23	66.42	13.81
2	306883 - Binnaguri (CT)	347	210	137	603	284	319	43.92	50.36	36.73	13.63
3	306884 - Chakiabhita (CT)	24	10	14	10	3	7	85.71	90.91	82.35	8.56
4	306988 - Odlabari (CT)	697	386	311	473	210	263	67.28	73.66	60.74	12.92
5	306989 - Dakshin Odlabari (CT)	480	277	203	330	134	196	66.21	74.66	57.34	17.32
6	306990 - Lataguri (CT)	107	62	45	108	45	63	59.78	68.89	50.56	18.33
7	307019 - Matialihat (CT)	77	44	33	31	17	14	77.00	78.57	75.00	3.57
8	307020 - Chalsa Mahabari (CT)	547	303	244	325	120	205	70.13	79.11	61.46	17.65
9	307021 - Mangalbari (CT)	659	364	295	576	238	338	60.51	68.29	53.06	15.23
10	307104 - Sisha-Jumrha (CT)	829	474	355	808	367	441	59.47	65.74	52.75	12.99
11	307105 - Uttar Madarihat (CT)	238	133	105	252	117	135	57.07	62.74	51.22	11.52
12	307147 - Jaygaon (CT)	2237	1205	1032	1432	641	791	67.30	72.85	61.80	11.05
13	307148 - Mechiabasti (CT)	1540	872	668	1469	653	816	59.60	66.62	52.39	14.23
14	307149 - Uttar Satali (CT)	307	255	52	31	15	16	97.77	98.08	96.30	1.78
15	307150 - Uttar Latabari (CT)	1454	759	695	884	392	492	71.17	76.13	66.44	9.69
16	307204 - Laskarpara (CT)	95	49	46	27	14	13	90.48	90.74	90.20	0.54
17	307205 - Dakhin Rampur (CT)	198	116	82	94	42	52	75.00	80.00	68.91	11.09
18	307206 - Uttar Kamakhyaguri (CT)	92	39	53	38	15	23	80.70	82.98	79.10	3.88
19	307254 - Paschim Jitpur (CT)	288	164	124	171	71	100	71.46	79.23	63.27	15.96
20	307255 - Chechakhata (CT)	336	276	60	84	25	59	86.82	96.84	58.82	38.02
21	307256 - Alipurduar Rly.Jnc. (CT)	304	157	147	30	9	21	96.51	99.37	93.63	5.74
22	307257 - Bholar Dabri (CT)	96	57	39	41	18	23	78.69	83.82	72.22	11.60
23	307258 - Birpara (CT)	186	105	81	169	78	91	60.19	66.04	54.00	12.04
24	307337 - Samuktola (CT)	798	399	399	487	227	260	71.44	74.58	68.56	6.02
25	307338 - Sobhaganj (CT)	12	6	6	4	2	2	100.00	100.00	100.00	0.00
26	307399 - Jagijhora Barabak (CT)	1056	609	447	1083	495	588	58.50	66.27	50.45	15.82
27	307400 - Jateshwar (CT)	30	20	10	12	8	4	78.95	76.92	83.33	-6.41
28	307401 - Parangarpar (CT)	300	177	123	222	92	130	67.42	76.29	57.75	18.54
29	307402 - Falakata (CT)	72	35	37	34	15	19	77.42	81.40	74.00	7.40
30	307505 - Banarhat Tea Garden (CT)	1936	1115	821	2052	831	1221	55.62	66.37	45.59	20.78
31	307506 - Telipara Tea Garden (D) (CT)	2117	1219	898	2713	1095	1618	50.11	61.01	40.32	20.69
32	307507 - Gairkata (CT)	704	373	331	590	249	341	61.70	67.82	56.01	11.81
33	307593 - Mainaguri (CT)	155	81	74	42	21	21	87.57	90.00	85.06	4.94
34	307594 - Dakshin Khagrabari (CT)	33	18	15	4	1	3	97.06	100.00	93.75	6.25
35	307623 - Kharia (P) (CT)	594	304	290	271	116	155	76.35	81.07	71.96	9.11

36	801638 - Siliguri (M Corp.) (Part)	1982	1015	967	455	195	260	88.88	92.36	85.50	6.86
37	801639 - Mal (M)	1373	717	656	372	152	220	85.49	89.29	81.69	7.60
38	801640 - Jalpaiguri (M)	762	406	356	213	117	96	83.74	81.85	85.99	-4.14
39	801641 - Dhupguri (M)	76	35	41	9	2	7	96.20	94.59	97.62	-3.03
40	801642 - Alipurduar (M)	381	205	176	117	58	59	86.00	88.36	83.41	4.95
District (Urban) : Jalpaiguri (328)		24287	13465	10822	17105	7368	9737	66.57	73.51	59.56	13.95

Table 29 gives a detail of information on literacy pertaining to the Scheduled Tribes population of the urban units of the district consisting of Statutory Towns and Census Towns. The total literate population under Scheduled Tribes category in the district is 24,287 (13,465 male and 10,822 female). Among the 35 Census Towns, maximum number of literates are recorded in Jaygaon (CT) (2,237) followed by Telipara Tea Garden (D) (CT) (2,117). On the other hand, Siliguri (M Corp.) (Part) has the highest number of literates under Scheduled Tribes category among the Statutory Towns with 1,982 followed by Mal (M) with 1,373.

The average Scheduled Tribes literacy rate in the urban areas of the district is 66.57 with a male and female literacy rate of 73.51 and 59.56 respectively. It is observed from the Table that Sobhaganj (CT) has the cent percent literates in total, male and female category. However, the total number of literate Scheduled Tribes inhabitants in this town is small (12 only). Apart from Sobhaganj (CT), Dakshin Khagrabari (CT) also reported cent percent male literacy rate (with 33 total Scheduled Tribes literate population). Remarkably, for district Jalpaiguri, 5 Census Towns (Uttar Satali (CT), Laskarpara (CT), Alipurduar Rly.Jnc. (CT), Sobhaganj (CT) and Dakshin Khagrabari (CT) and one Municipality, Dhupguri (M) have recorded literacy rate of more than 90 per cent among the Scheduled Tribes population. On the lower side, Binnaguri (CT) reported the lowest literacy rate among Scheduled Tribes population for total, male and female with 43.92, 50.36 and 36.73 respectively.

The average gap in male-female literacy rate is 13.95 at the urban units of the district. The most striking feature in gender wise break-up of the literacy rate in the district is that in three urban units the gender differential is reverse. In Jatishwar (CT) and two Municipalities viz. Jalpaiguri (M) and Dhupguri (M), the female literacy rates are higher than that of male with the male-female gaps at (-)6.41, (-)4.14 and (-)3.03 respectively. The highest gap in male-female literacy rate is 38.02 in Chechakhata (CT).

Table 30 : Number and percentage of Main workers, Marginal workers and Non-workers by Sex in Sub-districts, 2011

Sl. No.	Name of Sub-district	Persons/ Males/ Females	Total population	Main workers		Marginal workers		Total workers (main and marginal workers)		Non workers	
				Number	Percentage	Number	Percentage	Number	Percentage	Number	Percentage
1	02166 - Rajganj	Persons	373776	111956	29.95	28256	7.56	140212	37.51	233564	62.49
		Males	193185	94407	48.87	13515	7.00	107922	55.86	85263	44.14
		Females	180591	17549	9.72	14741	8.16	32290	17.88	148301	82.12
2	02167 - Mal	Persons	299556	83705	27.94	29953	10.00	113658	37.94	185898	62.06
		Males	151826	62010	40.84	15700	10.34	77710	51.18	74116	48.82
		Females	147730	21695	14.69	14253	9.65	35948	24.33	111782	75.67
3	02168 - Matiali	Persons	117540	36135	30.74	14061	11.96	50196	42.71	67344	57.29
		Males	60109	24692	41.08	7299	12.14	31991	53.22	28118	46.78
		Females	57431	11443	19.92	6762	11.77	18205	31.70	39226	68.30
4	02169 - Nagrakata	Persons	127397	34509	27.09	14056	11.03	48565	38.12	78832	61.88
		Males	64133	22799	35.55	7385	11.52	30184	47.06	33949	52.94
		Females	63264	11710	18.51	6671	10.54	18381	29.05	44883	70.95
5	02170 - Madarihat	Persons	202026	57338	28.38	24331	12.04	81669	40.42	120357	59.58
		Males	101536	39618	39.02	12943	12.75	52561	51.77	48975	48.23
		Females	100490	17720	17.63	11388	11.33	29108	28.97	71382	71.03
6	02171 - Kalchini	Persons	298458	89666	30.04	30572	10.24	120238	40.29	178220	59.71
		Males	154829	65836	42.52	17493	11.30	83329	53.82	71500	46.18
		Females	143629	23830	16.59	13079	9.11	36909	25.70	106720	74.30

7	02172 - Kumargram	Persons	199609	54081	27.09	25018	12.53	79099	39.63	120510	60.37
		Males	102592	42654	41.58	12892	12.57	55546	54.14	47046	45.86
		Females	97017	11427	11.78	12126	12.50	23553	24.28	73464	75.72
8	02173 - Alipurduar-I	Persons	216931	67510	31.12	21714	10.01	89224	41.13	127707	58.87
		Males	111378	55068	49.44	8239	7.40	63307	56.84	48071	43.16
		Females	105553	12442	11.79	13475	12.77	25917	24.55	79636	75.45
9	02174 - Alipurduar-II	Persons	218272	62037	28.42	24239	11.10	86276	39.53	131996	60.47
		Males	112434	52988	47.13	10792	9.60	63780	56.73	48654	43.27
		Females	105838	9049	8.55	13447	12.71	22496	21.26	83342	78.74
10	02175 - Falakata	Persons	290722	89294	30.71	23392	8.05	112686	38.76	178036	61.24
		Males	149626	75159	50.23	10033	6.71	85192	56.94	64434	43.06
		Females	141096	14135	10.02	13359	9.47	27494	19.49	113602	80.51
11	02176 - Dhupguri	Persons	414854	120974	29.16	47328	11.41	168302	40.57	246552	59.43
		Males	210571	93072	44.20	20463	9.72	113535	53.92	97036	46.08
		Females	204283	27902	13.66	26865	13.15	54767	26.81	149516	73.19
12	02177 - Maynaguri	Persons	329032	95835	29.13	24456	7.43	120291	36.56	208741	63.44
		Males	170030	84239	49.54	11175	6.57	95414	56.12	74616	43.88
		Females	159002	11596	7.29	13281	8.35	24877	15.65	134125	84.35
13	02178 - Jalpaiguri	Persons	323445	101045	31.24	35409	10.95	136454	42.19	186991	57.81
		Males	166036	82976	49.97	12871	7.75	95847	57.73	70189	42.27
		Females	157409	18069	11.48	22538	14.32	40607	25.80	116802	74.20
14	99999 - Area not under any Sub-district	Persons	461228	149680	32.45	16360	3.55	166040	36.00	295188	64.00
		Males	234779	126664	53.95	8379	3.57	135043	57.52	99736	42.48
		Females	226449	23016	10.16	7981	3.52	30997	13.69	195452	86.31
District : Jalpaiguri (328)		Persons	3872846	1153765	29.79	359145	9.27	1512910	39.06	2359936	60.94
		Males	1983064	922182	46.50	169179	8.53	1091361	55.03	891703	44.97
		Females	1889782	231583	12.25	189966	10.05	421549	22.31	1468233	77.69

The above Table 30 represents the number and percentage of main workers, marginal workers and non-workers by gender at the Sub-district level i.e. at the C.D. Blocks and Statutory Towns level of district Jalpaiguri. The total population of Jalpaiguri district is 38,72,846 which includes 19,83,064 males and 18,89,782 females. As per Census definition, total worker includes main and marginal workers and for district Jalpaiguri, a population of 15,12,910 covering 39.06 per cent of total district population are recorded as total workers. The remaining population of 60.94 per cent belongs to non-worker category (23,59,936 persons). The percentage of main workers is 29.79 and the same for marginal workers is 9.27 of the total population of the district. Among total workers, male workers (55.03 per cent of total district male population) dominate over the females (22.31 per cent of total district female population). In case of main workers, the gender wise analysis shows the same trend as in case of total workers. Male main workers are in higher proportion to that of total district population (46.50 per cent) than that of female main workers (12.25 per cent). In the main workers category, a wide gap between male and female workers could be seen as shown in the above Table. But a reverse picture is reflected in case of marginal workers, where proportion of female marginal workers to total district population (10.05 per cent) is higher than that of the male marginal workers (8.53 per cent).

Among the C.D. Blocks, the highest percentage of main workers is found in Jalpaiguri C.D. Block at 31.24 and the lowest is recorded in two C.D. Blocks, Kumargram and Nagrakata, both with 27.09 per cent. For male main workers, the highest proportion among the C.D. Blocks is recorded in Falakata C.D. Block at 50.23 per cent and for female main workers highest is recorded in Matiali C.D. Block (at 19.92 per cent). On the other hand, the lowest proportion of male main worker (35.55 per cent) and female main workers (7.29 per cent) are found in Nagrakata C.D. Block and Maynaguri C.D. Block respectively. One special feature is noted in case of Jalpaiguri district is that for the area not under any Sub-district, i.e. area under Siliguri Municipal Corporation (Part) and 4 Municipalities, the proportion of male main workers to that of total male population of the district as a whole is the highest at 53.95 per cent. Despite having a comparatively low proportion of female main workers (10.16 per cent) in this area not under any Sub-district, the proportion main workers (male + female) to that of the total district population is recorded as high as 32.45 per cent.

As per Census definition, marginal workers category is defined as the persons who have worked at least one day but less than 6 months in the preceeding year. In case of marginal workers, C.D. Block wise data reveals that highest proportion of marginal workers is found in Kumargram C.D. Block (12.53 per cent) and the lowest is observed in Maynaguri C.D. Block (7.43 per cent). It also shows that the highest proportion of male marginal workers are found in Madarihath C.D. Block (12.75 per cent) while the lowest is observed in Maynaguri C.D. Block (6.57 per cent). Jalpaiguri C.D. Block has recorded the highest proportion of female marginal workers (14.32 per cent), followed by Dhupguri C.D. Block with 13.15 per cent and the lowest is recorded in Rajganj C.D. Block with 8.16 per cent. On the other hand, area in the Statutory Towns, i.e. area not under any Sub-district reflects the lowest proportion of marginal workers in the district under all three categories with respect to the total population of the district in the respective category, i.e., persons (3.55 per cent), males (3.57 per cent) and females (3.52 per cent) are the lowest proportion of marginal workers among all charges for that particular category.

In case of Total Workers, among the C.D. Blocks in district Jalpaiguri, it is seen that the highest (42.71 per cent) and lowest (36.56 per cent) are recorded in Matiali C.D. Block and Maynaguri C.D. Block respectively. Similarly, the highest percentage of male and female Total workers are found in Jalpaiguri C.D. Block with 57.73 and Matiali C.D. Block with 31.70 respectively while the lowest percentage of male (47.06) and female (15.65) Total Workers are recorded respectively in Nagrakata C.D. Block and Maynaguri C.D. Block. For area not under any Sub-district, i.e. in the Statutory Towns it is observed that the percentage of Total Workers is 36.00 out of which 57.52 are male and female are 13.69.

For Non-Workers, the highest and lowest percentage is found in Maynaguri C.D. Block with 63.44 and Matiali C.D. Block with 57.29 respectively. The highest and lowest proportion of male Non-Workers is registered respectively in Nagrakata C.D. Block (52.94 per cent) and Jalpaiguri C.D. Block (42.27 per cent). Maynaguri C.D. Block and Matiali C.D. Block have recorded the highest (84.35 per cent) and lowest (68.30 per cent) proportion of female Non-workers respectively. For area not under any Sub-district, i.e. in the Statutory Towns 60.94 per cent population are recorded as Non-workers out of which 8,91,703 are male and 14,68,233 are female. As a whole, 44.97 per cent male Non-workers and 77.69 per cent female Non-workers reside in the Statutory Towns in district Jalpaiguri. Thus, it can be inferred that, for district Jalpaiguri, the existence of higher proportion of female non workers are prevalent across all jurisdictional units.

Table 31 : Number and percentage of Main workers, Marginal workers and Non-workers by Sex in C.D. Blocks (Rural), 2011

Sl. No.	Name of C.D. Block	Persons/ Males/ Females	Total population	Main workers		Marginal workers		Total workers (main and marginal workers)		Non workers	
				Number	Percentage	Number	Percentage	Number	Percentage	Number	Percentage
1	2	3	4	5	6	7	8	9	10	11	12
1	0013 – Rajganj	Persons	190645	55126	28.92	18811	9.87	73937	38.78	116708	61.22
		Males	99129	46648	47.06	8507	8.58	55155	55.64	43974	44.36
		Females	91516	8478	9.26	10304	11.26	18782	20.52	72734	79.48
2	0014 – Mal	Persons	275384	77069	27.99	27940	10.15	105009	38.13	170375	61.87
		Males	139602	56339	40.36	14628	10.48	70967	50.84	68635	49.16
		Females	135782	20730	15.27	13312	9.80	34042	25.07	101740	74.93
3	0015 – Matiali	Persons	102418	31776	31.03	12967	12.66	44743	43.69	57675	56.31
		Males	52476	21142	40.29	6632	12.64	27774	52.93	24702	47.07
		Females	49942	10634	21.29	6335	12.68	16969	33.98	32973	66.02
4	0016 – Nagrakata	Persons	127397	34509	27.09	14056	11.03	48565	38.12	78832	61.88
		Males	64133	22799	35.55	7385	11.52	30184	47.06	33949	52.94
		Females	63264	11710	18.51	6671	10.54	18381	29.05	44883	70.95
5	0017 – Madarihath	Persons	188265	53614	28.48	22689	12.05	76303	40.53	111962	59.47
		Males	94531	36549	38.66	12042	12.74	48591	51.40	45940	48.60
		Females	93734	17065	18.21	10647	11.36	27712	29.56	66022	70.44
6	0018 – Kalchini	Persons	211808	57075	26.95	26577	12.55	83652	39.49	128156	60.51
		Males	105633	36798	34.84	15333	14.52	52131	49.35	53502	50.65
		Females	106175	20277	19.10	11244	10.59	31521	29.69	74654	70.31

7	0019 – Kumargram	Persons	174058	46026	26.44	23892	13.73	69918	40.17	104140	59.83
		Males	89456	35607	39.80	12344	13.80	47951	53.60	41505	46.40
		Females	84602	10419	12.32	11548	13.65	21967	25.97	62635	74.03
8	0020 – Alipurduar-I	Persons	160760	49922	31.05	19519	12.14	69441	43.20	91319	56.80
		Males	82878	40320	48.65	7026	8.48	47346	57.13	35532	42.87
		Females	77882	9602	12.33	12493	16.04	22095	28.37	55787	71.63
9	0021 – Alipurduar-II	Persons	204652	58025	28.35	22891	11.19	80916	39.54	123736	60.46
		Males	105403	49471	46.94	10212	9.69	59683	56.62	45720	43.38
		Females	99249	8554	8.62	12679	12.77	21233	21.39	78016	78.61
10	0022 – Falakata	Persons	244161	74206	30.39	21839	8.94	96045	39.34	148116	60.66
		Males	125691	62358	49.61	9301	7.40	71659	57.01	54032	42.99
		Females	118470	11848	10.00	12538	10.58	24386	20.58	94084	79.42
11	0023 – Dhupguri	Persons	380090	110431	29.05	44990	11.84	155421	40.89	224669	59.11
		Males	193071	85213	44.14	19222	9.96	104435	54.09	88636	45.91
		Females	187019	25218	13.48	25768	13.78	50986	27.26	136033	72.74
12	0024 – Maynaguri	Persons	291073	84309	28.96	22895	7.87	107204	36.83	183869	63.17
		Males	150757	74304	49.29	10295	6.83	84599	56.12	66158	43.88
		Females	140316	10005	7.13	12600	8.98	22605	16.11	117711	83.89
13	0025 – Jalpaiguri	Persons	261784	80318	30.68	31305	11.96	111623	42.64	150161	57.36
		Males	134526	66471	49.41	11306	8.40	77777	57.82	56749	42.18
		Females	127258	13847	10.88	19999	15.72	33846	26.60	93412	73.40
Total :	Persons	2812495	812406	28.89	310371	11.04	1122777	39.92	1689718	60.08	
	Males	1437286	634019	44.11	144233	10.04	778252	54.15	659034	45.85	
	Females	1375209	178387	12.97	166138	12.08	344525	25.05	1030684	74.95	

Table 31 shows the distribution of number and percentage of main workers, marginal workers and non-workers by gender in the rural areas of C.D. Blocks of the district Jalpaiguri. Of the total rural population of 28,12,495, main workers accounts for 28.89 per cent, marginal workers 11.04 per cent and combining main and marginal workers, i.e. the total workers accrues to 39.92 per cent. On the other hand, 60.08 per cent of total rural population in the district is non workers. The male main workers comes to 44.11 per cent of total rural male population, which is more than three times higher than that of the proportion of female main workers which is 12.97 per cent of total female population in the rural areas. Among the marginal workers, percentage of female (12.08) is higher than their male counter part (10.04). In respect of Total Workers (Main Workers and Marginal Workers) proportion of male workers to total male population inhabited in the rural areas of the district (54.15 per cent) is more than two times higher than the proportion of female total workers to that of total female population in the district (25.05 per cent). In case of Non workers, females dominate (74.95 per cent) over the males (45.85 per cent).

C.D. Block wise analysis reveals that Alipurduar-I C.D. Block has the highest percentage (31.05) of main workers, while Kumargram C.D. Block has the lowest percentage (26.44). Gender wise analysis shows that the highest proportion of male main workers are in Falakata C.D. Block with percentage of 49.61, followed by Jalpaiguri C.D. Block (49.41 per cent) and Maynaguri C.D. Block (49.29 per cent). The lowest proportion of male main workers is recorded in Kalchini C.D. Block with 34.84 per cent. The highest female main workers are recorded in Matiali C.D. Block (21.29 per cent) and lowest is in Maynaguri C.D. Block (7.13 per cent). In case of marginal workers, Kumargram C.D. Block has scored the top position with 13.73 per cent and lowest is recorded in Maynaguri C.D. Block with 7.87 per cent. The highest male marginal workers are in Kalchini C.D. Block with 14.52 per cent and lowest is in Maynaguri C.D. Block at 6.83 per cent. The highest female marginal workers are recorded in Alipurduar-I C.D. Block with 16.04 per cent and lowest is in Maynaguri C.D. Block with 8.98 per cent.

Matiali C.D. Block has highest percentage of population (43.69) in respect of total workers and Maynaguri C.D. Block has recorded lowest with percentage of 36.83. The highest male total workers are in Jalpaiguri C.D. Block with 57.82 per cent and lowest is in Nagrakata C.D. Block with 47.06 per cent. The highest female Total workers are recorded in Matiali C.D. Block with 33.98 per cent and lowest is in Maynaguri C.D. Block 16.11 per cent.

In respect of Non-workers, Maynaguri C.D. Block has highest proportion with 63.17 per cent and Matiali C.D. Block has lowest proportion with 56.31 per cent. The highest male Non-workers are found in Nagrakata C.D. Block with 52.94 per cent and lowest is in Jalpaiguri C.D. Block with 42.18 per cent. The highest female Non-workers are recorded in Maynaguri C.D. Block with 83.89 per cent and lowest is in Matiali C.D. Block with 66.02 per cent.

Table 32 : Number and percentage of Main workers, Marginal workers and Non-workers by Sex in Towns, 2011

Sl. No	Name of Town	Persons/ Males/ Females	Total population	Main workers		Marginal workers		Total workers (main and marginal workers)		Non workers	
				Number	Percentage	Number	Percentage	Number	Percentage	Number	Percentage
1	2	3	4	5	6	7	8	9	10	11	12
1	306882 – Dabgram (P) (CT)	Persons	119040	38349	32.22	5264	4.42	43613	36.64	75427	63.36
		Males	61078	31951	52.31	2816	4.61	34767	56.92	26311	43.08
		Females	57962	6398	11.04	2448	4.22	8846	15.26	49116	84.74
2	306883 – Binnaguri (CT)	Persons	58840	16929	28.77	3756	6.38	20685	35.15	38155	64.85
		Males	30258	14466	47.81	1991	6.58	16457	54.39	13801	45.61
		Females	28582	2463	8.62	1765	6.18	4228	14.79	24354	85.21
3	306884 – Chakiabhita (CT)	Persons	5251	1552	29.56	425	8.09	1977	37.65	3274	62.35
		Males	2720	1342	49.34	201	7.39	1543	56.73	1177	43.27
		Females	2531	210	8.30	224	8.85	434	17.15	2097	82.85
4	306988 – Odlabari (CT)	Persons	14194	3722	26.22	1221	8.60	4943	34.82	9251	65.18
		Males	7182	3122	43.47	750	10.44	3872	53.91	3310	46.09
		Females	7012	600	8.56	471	6.72	1071	15.27	5941	84.73
5	306989 – Dakshin Odlabari (CT)	Persons	4997	1377	27.56	327	6.54	1704	34.10	3293	65.90
		Males	2525	1201	47.56	137	5.43	1338	52.99	1187	47.01
		Females	2472	176	7.12	190	7.69	366	14.81	2106	85.19
6	306990 – Lataguri (CT)	Persons	4981	1537	30.86	465	9.34	2002	40.19	2979	59.81
		Males	2517	1348	53.56	185	7.35	1533	60.91	984	39.09
		Females	2464	189	7.67	280	11.36	469	19.03	1995	80.97
7	307019 – Matialihat (CT)	Persons	4215	1258	29.85	143	3.39	1401	33.24	2814	66.76
		Males	2200	1075	48.86	90	4.09	1165	52.95	1035	47.05
		Females	2015	183	9.08	53	2.63	236	11.71	1779	88.29
8	307020 – Chalsa Mahabari (CT)	Persons	4973	1452	29.20	324	6.52	1776	35.71	3197	64.29
		Males	2461	1172	47.62	211	8.57	1383	56.20	1078	43.80
		Females	2512	280	11.15	113	4.50	393	15.64	2119	84.36
9	307021 – Mangalbari (CT)	Persons	5934	1649	27.79	627	10.57	2276	38.36	3658	61.64
		Males	2972	1303	43.84	366	12.31	1669	56.16	1303	43.84
		Females	2962	346	11.68	261	8.81	607	20.49	2355	79.51
10	307104 – Sisha-Jumrha (CT)	Persons	4130	770	18.64	659	15.96	1429	34.60	2701	65.40
		Males	2116	614	29.02	450	21.27	1064	50.28	1052	49.72
		Females	2014	156	7.75	209	10.38	365	18.12	1649	81.88
11	307105 – Uttar Madarihat (CT)	Persons	9631	2954	30.67	983	10.21	3937	40.88	5694	59.12
		Males	4889	2455	50.21	451	9.22	2906	59.44	1983	40.56
		Females	4742	499	10.52	532	11.22	1031	21.74	3711	78.26
12	307147 – Jaygaon (CT)	Persons	42254	12141	28.73	2099	4.97	14240	33.70	28014	66.30
		Males	21668	10222	47.18	1112	5.13	11334	52.31	10334	47.69
		Females	20586	1919	9.32	987	4.79	2906	14.12	17680	85.88
13	307148 – Mechiabasti (CT)	Persons	9592	2541	26.49	812	8.47	3353	34.96	6239	65.04
		Males	4898	2087	42.61	510	10.41	2597	53.02	2301	46.98
		Females	4694	454	9.67	302	6.43	756	16.11	3938	83.89
14	307149 – Uttar Satali (CT)	Persons	18454	12872	69.75	319	1.73	13191	71.48	5263	28.52
		Males	14405	12509	86.84	171	1.19	12680	88.02	1725	11.98
		Females	4049	363	8.97	148	3.66	511	12.62	3538	87.38
15	307150 – Uttar Latabari (CT)	Persons	16350	5037	30.81	765	4.68	5802	35.49	10548	64.51
		Males	8225	4220	51.31	367	4.46	4587	55.77	3638	44.23
		Females	8125	817	10.06	398	4.90	1215	14.95	6910	85.05
16	307204 – Laskarpara (CT)	Persons	7137	2125	29.77	160	2.24	2285	32.02	4852	67.98
		Males	3706	1958	52.83	114	3.08	2072	55.91	1634	44.09
		Females	3431	167	4.87	46	1.34	213	6.21	3218	93.79
17	307205 – Dakhin Rampur (CT)	Persons	6392	1950	30.51	310	4.85	2260	35.36	4132	64.64
		Males	3298	1690	51.24	156	4.73	1846	55.97	1452	44.03
		Females	3094	260	8.40	154	4.98	414	13.38	2680	86.62
18	307206 – Uttar Kamakhyaguri (CT)	Persons	12022	3980	33.11	656	5.46	4636	38.56	7386	61.44
		Males	6132	3399	55.43	278	4.53	3677	59.96	2455	40.04
		Females	5890	581	9.86	378	6.42	959	16.28	4931	83.72

19	307254 – Paschim Jitpur (CT)	Persons Males Females	14334 7189 7145	4666 3842 824	32.55 53.44 11.53	562 269 293	3.92 3.74 4.10	5228 4111 1117	36.47 57.18 15.63	9106 3078 6028	63.53 42.82 84.37
20	307255 – Chechakhata (CT)	Persons Males Females	7613 3870 3743	2451 1972 479	32.19 50.96 12.80	302 156 146	3.97 4.03 3.90	2753 2128 625	36.16 54.99 16.70	4860 1742 3118	63.84 45.01 83.30
21	307256 – Alipurduar Rly. Jnc. (CT)	Persons Males Females	10733 5373 5360	3438 2810 628	32.03 52.30 11.72	146 83 63	1.36 1.54 1.18	3584 2893 691	33.39 53.84 12.89	7149 2480 4669	66.61 46.16 87.11
22	307257 – Bholar Dabri (CT)	Persons Males Females	12670 6461 6209	3596 3146 450	28.38 48.69 7.25	527 390 137	4.16 6.04 2.21	4123 3536 587	32.54 54.73 9.45	8547 2925 5622	67.46 45.27 90.55
23	307258 – Birpara (CT)	Persons Males Females	10821 5607 5214	3437 2978 459	31.76 53.11 8.80	658 315 343	6.08 5.62 6.58	4095 3293 802	37.84 58.73 15.38	6726 2314 4412	62.16 41.27 84.62
24	307337 – Samuktola (CT)	Persons Males Females	8132 4169 3963	2190 1944 246	26.93 46.63 6.21	1078 422 656	13.26 10.12 16.55	3268 2366 902	40.19 56.75 22.76	4864 1803 3061	59.81 43.25 77.24
25	307338 – Sobhaganj (CT)	Persons Males Females	5488 2862 2626	1822 1573 249	33.20 54.96 9.48	270 158 112	4.92 5.52 4.27	2092 1731 361	38.12 60.48 13.75	3396 1131 2265	61.88 39.52 86.25
26	307399 – Jagjhora Barabak (CT)	Persons Males Females	6474 3350 3124	1919 1638 281	29.64 48.90 8.99	122 43 79	1.88 1.28 2.53	2041 1681 360	31.53 50.18 11.52	4433 1669 2764	68.47 49.82 88.48
27	307400 – Jateshwar (CT)	Persons Males Females	8963 4633 4330	2887 2531 356	32.21 54.63 8.22	353 171 182	3.94 3.69 4.20	3240 2702 538	36.15 58.32 12.42	5723 1931 3792	63.85 41.68 87.58
28	307401 – Parangarpar (CT)	Persons Males Females	11408 5930 5478	3941 3203 738	34.55 54.01 13.47	320 163 157	2.81 2.75 2.87	4261 3366 895	37.35 56.76 16.34	7147 2564 4583	62.65 43.24 83.66
29	307402 – Falakata (CT)	Persons Males Females	19716 10022 9694	6341 5429 912	32.16 54.17 9.41	758 355 403	3.84 3.54 4.16	7099 5784 1315	36.01 57.71 13.57	12617 4238 8379	63.99 42.29 86.43
30	307505 – Banarhat Tea Garden (CT)	Persons Males Females	15652 7965 7687	4777 3543 1234	30.52 44.48 16.05	867 510 357	5.54 6.40 4.64	5644 4053 1591	36.06 50.89 20.70	10008 3912 6096	63.94 49.11 79.30
31	307506 – Telipara Tea Garden (D) (CT)	Persons Males Females	11535 5708 5827	3372 2350 1022	29.23 41.17 17.54	957 482 475	8.30 8.44 8.15	4329 2832 1497	37.53 49.61 25.69	7206 2876 4330	62.47 50.39 74.31
32	307507 – Gairkata (CT)	Persons Males Females	7577 3827 3750	2394 1966 428	31.60 51.37 11.41	514 249 265	6.78 6.51 7.07	2908 2215 693	38.38 57.88 18.48	4669 1612 3057	61.62 42.12 81.52
33	307593 – Mainaguri (CT)	Persons Males Females	30490 15487 15003	9210 7895 1315	30.21 50.98 8.76	1292 813 479	4.24 5.25 3.19	10502 8708 1794	34.44 56.23 11.96	19988 6779 13209	65.56 43.77 88.04
34	307594 – Dakshin Khagrabari (CT)	Persons Males Females	7469 3786 3683	2316 2040 276	31.01 53.88 7.49	269 67 202	3.60 1.77 5.48	2585 2107 478	34.61 55.65 12.98	4884 1679 3205	65.39 44.35 87.02
35	307623 – Kharia (P) (CT)	Persons Males Females	61661 31510 30151	20727 16505 4222	33.61 52.38 14.00	4104 1565 2539	6.66 4.97 8.42	24831 18070 6761	40.27 57.35 22.42	36830 13440 23390	59.73 42.65 77.58
36	801638 – Siliguri (M Corp.) (Part)	Persons Males Females	218718 112167 106551	69702 59994 9708	31.87 53.49 9.11	9821 4970 4851	4.49 4.43 4.55	79523 64964 14559	36.36 57.92 13.66	139195 47203 91992	63.64 42.08 86.34
37	801639 – Mal (M)	Persons Males Females	25218 12814 12404	8856 7088 1768	35.12 55.31 14.25	1020 487 533	4.04 3.80 4.30	9876 7575 2301	39.16 59.12 18.55	15342 5239 10103	60.84 40.88 81.45
38	801640 – Jalpaiguri (M)	Persons Males Females	107341 53708 53633	35072 28275 6797	32.67 52.65 12.67	2219 1322 897	2.07 2.46 1.67	37291 29597 7694	34.74 55.11 14.35	70050 24111 45939	65.26 44.89 85.65
39	801641 – Dhupguri (M)	Persons Males Females	44719 22953 21766	14761 12948 1813	33.01 56.41 8.33	1713 732 981	3.83 3.19 4.51	16474 13680 2794	36.84 59.60 12.84	28245 9273 18972	63.16 40.40 87.16
40	801642 – Alipurduar (M)	Persons Males Females	65232 33137 32095	21289 18359 2930	32.64 55.40 9.13	1587 868 719	2.43 2.62 2.24	22876 19227 3649	35.07 58.02 11.37	42356 13910 28446	64.93 41.98 88.63
District (Urban) : Jalpaiguri (328)		Persons Males Females	1060351 545778 514573	341359 288163 53196	32.19 52.80 10.34	48774 24946 23828	4.60 4.57 4.63	390133 313109 77024	36.79 57.37 14.97	670218 232669 437549	63.21 42.63 85.03

Table 32 shows distribution of number and percentage of main workers, marginal workers and non workers by sex at the Town level of the district Jalpaiguri. Of the total urban population of 10,60,351, the proportion of main workers are counted as 32.19 per cent, marginal workers 4.60 per cent, Total workers 36.79 per cent and non workers 63.21 per cent. The proportion of male main workers to total district urban male population is 52.80 per cent, which is five times higher than that of the proportion of female main workers to that of the district urban female population at 10.34 per cent. In respect of marginal workers in the district, the percentage of males and females are 4.57 and 4.63 respectively. The proportion of female non workers is 85.03 per cent which is much higher than males, having a figure of 42.63 per cent. In respect of total workers male total workers having 57.37 per cent is more than three times higher than female total workers with 14.97 per cent.

Urban unit-wise analysis shows that Uttar Satali (CT) has the highest percentage (69.75) of main workers, while Sisha-Jumrha (CT) is in the lowest position (18.64 per cent). Gender wise analysis shows that in case of male main workers also the highest and the lowest are recorded in the same urban units as that of the total persons (male + female). The male main workers percentage recorded in Uttar Satali (CT) with 86.84 per cent is the highest among urban units and lowest in Sisha-Jumrha (CT) with 29.02 per cent. The highest female main workers are found in Telipara Tea Garden (D) (CT) with 17.54 per cent and lowest is in Laskarpara (CT) with 4.87 per cent.

Sisha-Jumrha (CT) has highest proportion of marginal worker (15.96 per cent) and Alipurduar Rly. Jnc. (CT) has the lowest percentage at 1.36. The highest male marginal workers are in Sisha-Jumrha (CT) with 21.27 per cent and lowest is in Uttar Satali (CT) with 1.19 per cent. The highest female marginal workers are recorded in Samuktola (CT) with 16.55 per cent and lowest is in Alipurduar Rly. Jnc. (CT) with 1.18 per cent.

In respect of total workers, Uttar Satali (CT) has highest percentage i.e. 71.48 and lowest is in Jagijhora Barabak (CT) with 31.53 per cent. The highest male total workers are in Uttar Satali (CT) with 88.02 per cent and lowest is in Telipara Tea Garden (D) (CT) with 49.61 per cent. On the contrary, Telipara Tea Garden (D) (CT) has the highest female total workers at 25.69 per cent and Laskarpara (CT) has the lowest with 6.21 per cent.

Considering the non-workers residing in the towns of district Jalpaiguri, Jagijhora Barabak (CT) has highest proportion at 68.47 per cent and Uttar Satali (CT) has lowest with 28.52 per cent. The highest male non-workers are found in Telipara Tea Garden (D) (CT) with percentage of 50.39 and lowest is in Uttar Satali (CT) with percentage of 11.98. The prevalence of non working females are existing in the town areas of the district also and the highest female non workers are recorded in Laskarpara (CT) with 93.79 percentage. The lowest proportion of female non worker is recorded in Telipara Tea Garden (D) (CT) with percentage of 74.31.

Table 33 : Distribution of Workers by Sex in four categories of Economic Activity in Sub-district, 2011

Sl. No.	Name of Sub-District	Persons/ Males/ Females	Total population	Total workers (main + marginal workers)	Category of workers							
					Cultivators		Agricultural labourers		Household industry workers		Other workers	
					Number	Percentage	Number	Percentage	Number	Percentage	Number	Percentage
1	02166 – Rajganj	Persons Males Females	373776 193185 180591	140212 107922 32290	14800 12367 2433	10.56 11.46 7.53	21150 13737 7413	15.08 12.73 22.96	4640 2798 1842	3.31 2.59 5.70	99622 79020 20602	71.05 73.22 63.80
2	02167 – Mal	Persons Males Females	299556 151826 147730	113658 77710 35948	13740 12134 1606	12.09 15.61 4.47	23731 16535 7196	20.88 21.28 20.02	1929 1228 701	1.70 1.58 1.95	74258 47813 26445	65.33 61.53 73.56
3	02168 – Matiali	Persons Males Females	117540 60109 57431	50196 31991 18205	2392 1871 521	4.77 5.85 2.86	5402 3383 2019	10.76 10.57 11.09	717 415 302	1.43 1.30 1.66	41685 26322 15363	83.04 82.28 84.39

4	02169 – Nagrakata	Persons	127397	48565	4130	8.50	6796	13.99	815	1.68	36824	75.82
		Males	64133	30184	3271	10.84	4607	15.26	388	1.29	21918	72.61
		Females	63264	18381	859	4.67	2189	11.91	427	2.32	14906	81.09
5	02170 – Madarihahat	Persons	202026	81669	7171	8.78	9714	11.89	1406	1.72	63378	77.60
		Males	101536	52561	5748	10.94	5910	11.24	852	1.62	40051	76.20
		Females	100490	29108	1423	4.89	3804	13.07	554	1.90	23327	80.14
6	02171 – Kalchini	Persons	298458	120238	7459	6.20	8487	7.06	2256	1.88	102036	84.86
		Males	154829	83329	5303	6.36	5116	6.14	1208	1.45	71702	86.05
		Females	143629	36909	2156	5.84	3371	9.13	1048	2.84	30334	82.19
7	02172 – Kumargram	Persons	199609	79099	12190	15.41	20744	26.23	2901	3.67	43264	54.70
		Males	102592	55546	10395	18.71	13547	24.39	1543	2.78	30061	54.12
		Females	97017	23553	1795	7.62	7197	30.56	1358	5.77	13203	56.06
8	02173 – Alipurduar-I	Persons	216931	89224	16670	18.68	30686	34.39	992	1.11	40876	45.81
		Males	111378	63307	13447	21.24	17559	27.74	629	0.99	31672	50.03
		Females	105553	25917	3223	12.44	13127	50.65	363	1.40	9204	35.51
9	02174 – Alipurduar-II	Persons	218272	86276	18842	21.84	32502	37.67	2658	3.08	32274	37.41
		Males	112434	63780	15958	25.02	21164	33.18	1319	2.07	25339	39.73
		Females	105838	22496	2884	12.82	11338	50.40	1339	5.95	6935	30.83
10	02175 – Falakata	Persons	290722	112686	23309	20.68	43693	38.77	1875	1.66	43809	38.88
		Males	149626	85192	20561	24.13	28419	33.36	1378	1.62	34834	40.89
		Females	141096	27494	2748	9.99	15274	55.55	497	1.81	8975	32.64
11	02176 – Dhupguri	Persons	414854	168302	28443	16.90	55850	33.18	2370	1.41	81639	48.51
		Males	210571	113535	24919	21.95	33905	29.86	1396	1.23	53315	46.96
		Females	204283	54767	3524	6.43	21945	40.07	974	1.78	28324	51.72
12	02177 – Maynaguri	Persons	329032	120291	35952	29.89	42247	35.12	2068	1.72	40024	33.27
		Males	170030	95414	31935	33.47	28821	30.21	1276	1.34	33382	34.99
		Females	159002	24877	4017	16.15	13426	53.97	792	3.18	6642	26.70
13	02178 – Jalpaiguri	Persons	323445	136454	27859	20.42	46547	34.11	1417	1.04	60631	44.43
		Males	166036	95847	23235	24.24	26361	27.50	759	0.79	45492	47.46
		Females	157409	40607	4624	11.39	20186	49.71	658	1.62	15139	37.28
14	99999 – Area not under any Sub-district	Persons	461228	166040	1975	1.19	2123	1.28	4046	2.44	157896	95.10
		Males	234779	135043	1457	1.08	1521	1.13	2460	1.82	129605	95.97
		Females	226449	30997	518	1.67	602	1.94	1586	5.12	28291	91.27
District : Jalpaiguri (328)	Persons	3872846	1512910	214932	14.21	349672	23.11	30090	1.99	918216	60.69	
	Males	1983064	1091361	182601	16.73	220585	20.21	17649	1.62	670526	61.44	
	Females	1889782	421549	32331	7.67	129087	30.62	12441	2.95	247690	58.76	

Table 33 shows the sex wise distribution of workers by number and percentage, engaged in four major economic activities at the Sub-district level i.e. for all the C.D. Blocks and Statutory Towns (Area not under any Sub-district) of the district. As per Census definition, all economic activities performed not as a Cultivator, Agricultural Labourer or Household Industry Worker is covered under Other Worker. The above Table shows that a major portion of total workers earn their livelihood as Other Workers (an absolute figure of 9,18,216 out of 15,12,910 total workers, i.e. 60.69 per cent) followed by Agricultural Labourers (23.11 per cent) and Cultivators (14.21 per cent). Only 1.99 per cent of total workers (30,090 in absolute figures) are engaged as Household Industry Workers. Gender wise analysis reveals that majority of male workers is engaged as Other Workers (61.44 per cent), followed by Agricultural labourers (20.21 per cent) and Cultivators (16.73 per cent). In case of female workers, it is seen that more than half of them are engaged in the category of Other Workers (58.76 per cent), followed by Agricultural Labourers (30.62 per cent) and Cultivators (7.67 per cent). In case of female workers, 2.95 per cent are categorised as Household Industry Workers, but in the same category, male workers represent only 1.62 per cent.

The different categories of workers distributed in different C.D. Block level shows that highest proportion of Cultivators (29.89 per cent) are reported from Maynaguri C.D. Block and the lowest is in Matiali C.D. Block (4.77 per cent). The highest percentage of Agricultural Labourers (38.77 per cent) are registered in Falakata C.D. Block while the lowest is observed in Kalchini C.D. Block (7.06 per cent). Under the Household Industry Workers, Kumargram C.D. Block scores the top position (3.67 per cent) and Jalpaiguri C.D. Block returned to the lowest position with 1.04 per cent. So far the Other Workers are concerned, Kalchini C.D. Block has the highest proportion (84.86 per cent) and Maynaguri C.D. Block registered the least (33.27 per cent).

It is also observed from the above Table that for the area not under any Sub-district i.e. all Statutory Towns, 95.10 per cent of the Total workers of belongs to Other Workers category followed by Household Industry Workers with 2.44 per cent whereas Cultivators and Agricultural labourers are only 1.19 per cent and 1.28 per cent respectively.

Table 34 : Distribution of Workers by Sex in four categories of Economic Activity in C.D. Blocks (Rural), 2011

Sl. No.	Name of C.D. Block	Persons/ Males/ Females	Total population	Total workers (main + marginal workers)	Category of Workers							
					Cultivators		Agricultural labourers		Household industry workers		Other workers	
					Number	Percentage	Number	Percentage	Number	Percent age	Number	Percentage
1	2	3	4	5	6	7	8	9	10	11	12	13
1	0013 – Rajganj	Persons	190645	73937	13196	17.85	18697	25.29	1811	2.45	40233	54.42
		Males	99129	55155	11028	19.99	12113	21.96	1014	1.84	31000	56.21
		Females	91516	18782	2168	11.54	6584	35.05	797	4.24	9233	49.16
2	0014 – Mal	Persons	275384	105009	13564	12.92	22952	21.86	1760	1.68	66733	63.55
		Males	139602	70967	11982	16.88	16027	22.58	1103	1.55	41855	58.98
		Females	135782	34042	1582	4.65	6925	20.34	657	1.93	24878	73.08
3	0015 – Matiali	Persons	102418	44743	2200	4.92	5186	11.59	621	1.39	36736	82.10
		Males	52476	27774	1722	6.20	3233	11.64	346	1.25	22473	80.91
		Females	49942	16969	478	2.82	1953	11.51	275	1.62	14263	84.05
4	0016 – Nagrakata	Persons	127397	48565	4130	8.50	6796	13.99	815	1.68	36824	75.82
		Males	64133	30184	3271	10.84	4607	15.26	388	1.29	21918	72.61
		Females	63264	18381	859	4.67	2189	11.91	427	2.32	14906	81.09
5	0017 – Madarihath	Persons	188265	76303	6938	9.09	9351	12.26	1210	1.59	58804	77.07
		Males	94531	48591	5538	11.40	5701	11.73	700	1.44	36652	75.43
		Females	93734	27712	1400	5.05	3650	13.17	510	1.84	22152	79.94
6	0018 – Kalchini	Persons	211808	83652	7159	8.56	8155	9.75	1743	2.08	66595	79.61
		Males	105633	52131	5062	9.71	4889	9.38	962	1.85	41218	79.07
		Females	106175	31521	2097	6.65	3266	10.36	781	2.48	25377	80.51
7	0019 – Kumargram	Persons	174058	69918	11736	16.79	20136	28.80	2208	3.16	35838	51.26
		Males	89456	47951	9974	20.80	13053	27.22	1138	2.37	23786	49.60
		Females	84602	21967	1762	8.02	7083	32.24	1070	4.87	12052	54.86
8	0020 – Alipurduar-I	Persons	160760	69441	16198	23.33	29406	42.35	864	1.24	22973	33.08
		Males	82878	47346	13039	27.54	16708	35.29	553	1.17	17046	36.00
		Females	77882	22095	3159	14.30	12698	57.47	311	1.41	5927	26.83
9	0021 – Alipurduar-II	Persons	204652	80916	18622	23.01	31707	39.19	2246	2.78	28341	35.03
		Males	105403	59683	15760	26.41	20628	34.56	1139	1.91	22156	37.12
		Females	99249	21233	2862	13.48	11079	52.18	1107	5.21	6185	29.13
10	0022 - Falakata	Persons	244161	96045	22457	23.38	41466	43.17	1504	1.57	30618	31.88
		Males	125691	71659	19809	27.64	26929	37.58	1084	1.51	23837	33.26
		Females	118470	24386	2648	10.86	14537	59.61	420	1.72	6781	27.81
11	0023 – Dhupguri	Persons	380090	155421	28226	18.16	55414	35.65	2229	1.43	69552	44.75
		Males	193071	104435	24768	23.72	33643	32.21	1297	1.24	44727	42.83
		Females	187019	50986	3458	6.78	21771	42.70	932	1.83	24825	48.69
12	0024 – Maynaguri	Persons	291073	107204	35331	32.96	41057	38.30	1740	1.62	29076	27.12
		Males	150757	84599	31367	37.08	27927	33.01	1085	1.28	24220	28.63
		Females	140316	22605	3964	17.54	13130	58.08	655	2.90	4856	21.48
13	0025 – Jalpaiguri	Persons	261784	111623	26335	23.59	43050	38.57	1061	0.95	41177	36.89
		Males	134526	77777	22065	28.37	24283	31.22	555	0.71	30874	39.70
		Females	127258	33846	4270	12.62	18767	55.45	506	1.50	10303	30.44
Total :	Persons	2812495	1122777	206092	18.36	333373	29.69	19812	1.76	563500	50.19	
	Males	1437286	778252	175385	22.54	209741	26.95	11364	1.46	381762	49.05	
	Females	1375209	344525	30707	8.91	123632	35.88	8448	2.45	181738	52.75	

Table 34 shows distribution of workers by sex, engaged in four major economic activities in the rural areas under the C.D. Blocks of the district Jalpaiguri. It is observed from the above Table that majority of the working population in the district are engaged as Other Workers (50.19 per cent), followed by Agricultural Labourers (29.69 per cent) and Cultivators (18.36 per cent). Only 1.76 per cent workers are recorded as Household Industry Workers.

Gender wise analysis reveals that among the male workers, highest proportion are engaged as Other Workers (49.05 per cent), followed by Agricultural Labourers (26.95 per cent). In case of female workers, majority of them are categorised as Other Workers (52.75

per cent). Agricultural labourers hold the second position (35.88 per cent) among the female workers.

Different categories of workers distributed in different C.D. Blocks shows that the highest percentage of Cultivators (32.96 per cent) are found in Maynaguri C.D. Block and the lowest proportion of Cultivators (4.92 per cent) reported in Matiali C.D. Block. In case of Agricultural Labourers, Falakata C.D. Block registered highest proportion with as high as 43.17 per cent, while Kalchini C.D. Block returned the lowest with 9.75 per cent. So far the Household Industry Workers are concerned, highest proportion (3.16 per cent) is found in Kumargram C.D. Block and Jalpaiguri C.D. Block (0.95 per cent) reported the lowest position. In case of the Other Workers, Matiali C.D. Block holds the top position (82.10 per cent) and Maynaguri C.D. Block returned the lowest position (27.12 per cent).

Gender wise analysis reveals that the highest percentage of Cultivators for both male and female workers are reported in Maynaguri C.D. Block with 37.08 and 17.54 respectively whereas, the lowest for both the genders are observed in Matiali C.D. Block with 6.20 for male and 2.82 for female respectively. The highest percentage of male and female Agricultural Labourers are found respectively with 37.58 and 59.61 in Falakata C.D. Block while the lowest for both male (9.38) and female (10.36) are recorded in Kalchini C.D. Block. In case of Household Industry Workers, the highest percentage of male (2.37) and female (5.21) are recorded in Kumargram C.D. Block and Alipurduar-II C.D. Block respectively and the lowest are found in Jalpaiguri C.D. Block for male (0.71 per cent) and in Alipurduar-I C.D. Block female (1.41 per cent). The highest percentage of male and female Other Workers are observed in Matiali C.D. Block at 80.91 and 84.05 respectively while the lowest percentage of male and female Other Workers are reported from Maynaguri C.D. Block with the percentage of 28.63 and 21.48 respectively.

Table 35 : Distribution of Workers by Sex in four categories of Economic Activity in Towns, 2011

Sl. No.	Name of Town	Persons/ Males/ Females	Total population	Total workers (main + marginal workers)	Category of workers							
					Cultivators		Agricultural labourers		Household industry workers		Other workers	
					Number	Percentage	Number	Percentage	Number	Percentage	Number	Percentage
1	306882 – Dabgram (P) (CT)	Persons Males Females	119040 61078 57962	43613 34767 8846	238 154 84	0.55 0.44 0.95	464 282 182	1.06 0.81 2.06	1907 1232 675	4.37 3.54 7.63	41004 33099 7905	94.02 95.20 89.36
2	306883 – Binnaguri (CT)	Persons Males Females	58840 30258 28582	20685 16457 4228	1240 1083 157	5.99 6.58 3.71	1730 1201 529	8.36 7.30 12.51	731 445 286	3.53 2.70 6.76	16984 13728 3256	82.11 83.42 77.01
3	306884 – Chakiabhita (CT)	Persons Males Females	5251 2720 2531	1977 1543 434	126 102 24	6.37 6.61 5.53	259 141 118	13.10 9.14 27.19	191 107 84	9.66 6.93 19.35	1401 1193 208	70.86 77.32 47.93
4	306988 – Odlabari (CT)	Persons Males Females	14194 7182 7012	4943 3872 1071	47 29 18	0.95 0.75 1.68	231 132 99	4.67 3.41 9.24	79 55 24	1.60 1.42 2.24	4586 3656 930	92.78 94.42 86.83
5	306989 - Dakshin Odlabari (CT)	Persons Males Females	4997 2525 2472	1704 1338 366	57 55 2	3.35 4.11 0.55	364 265 99	21.36 19.81 27.05	23 15 8	1.35 1.12 2.19	1260 1003 257	73.94 74.96 70.22
6	306990 – Lataguri (CT)	Persons Males Females	4981 2517 2464	2002 1533 469	72 68 4	3.60 4.44 0.85	184 111 73	9.19 7.24 15.57	67 55 12	3.35 3.59 2.56	1679 1299 380	83.87 84.74 81.02
7	307019 – Matiali (CT)	Persons Males Females	4215 2200 2015	1401 1165 236	29 22 7	2.07 1.89 2.97	8 6 2	0.57 0.52 0.85	19 16 3	1.36 1.37 1.27	1345 1121 224	96.00 96.22 94.92
8	307020 – Chalsa Mahabari (CT)	Persons Males Females	4973 2461 2512	1776 1383 393	52 47 5	2.93 3.40 1.27	40 31 9	2.25 2.24 2.29	38 28 10	2.14 2.02 2.54	1646 1277 369	92.68 92.34 93.89
9	307021 – Mangalbari (CT)	Persons Males Females	5934 2972 2962	2276 1669 607	111 80 31	4.88 4.79 5.11	168 113 55	7.38 6.77 9.06	39 25 14	1.71 1.50 2.31	1958 1451 507	86.03 86.94 83.53
10	307104 – Sisha-Jumrha (CT)	Persons Males Females	4130 2116 2014	1429 1064 365	29 25 4	2.03 2.35 1.10	128 84 44	8.96 7.89 12.05	148 114 34	10.36 10.71 9.32	1124 841 283	78.66 79.04 77.53

35	307623 – Kharia (P) (CT)	Persons	61661	24831	1524	6.14	3497	14.08	356	1.43	19454	78.35
		Males	31510	18070	1170	6.47	2078	11.50	204	1.13	14618	80.90
		Females	30151	6761	354	5.24	1419	20.99	152	2.25	4836	71.53
36	801638 – Siliguri (M Corp.) (Part)	Persons	218718	79523	519	0.65	256	0.32	2426	3.05	76322	95.97
		Males	112167	64964	274	0.42	157	0.24	1447	2.23	63086	97.11
		Females	106551	14559	245	1.68	99	0.68	979	6.72	13236	90.91
37	801639 – Mal (M)	Persons	25218	9876	84	0.85	39	0.39	208	2.11	9545	96.65
		Males	12814	7575	38	0.50	24	0.32	100	1.32	7413	97.86
		Females	12404	2301	46	2.00	15	0.65	108	4.69	2132	92.66
38	801640 – Jalpaiguri (M)	Persons	107341	37291	274	0.73	113	0.30	351	0.94	36553	98.02
		Males	53708	29597	149	0.50	78	0.26	248	0.84	29122	98.40
		Females	53633	7694	125	1.62	35	0.45	103	1.34	7431	96.58
39	801641 – Dhupguri (M)	Persons	44719	16474	937	5.69	1602	9.72	489	2.97	13446	81.62
		Males	22953	13680	892	6.52	1165	8.52	261	1.91	11362	83.06
		Females	21766	2794	45	1.61	437	15.64	228	8.16	2084	74.59
40	801642 – Alipurduar (M)	Persons	65232	22876	161	0.70	113	0.49	572	2.50	22030	96.30
		Males	33137	19227	104	0.54	97	0.50	404	2.10	18622	96.85
		Females	32095	3649	57	1.56	16	0.44	168	4.60	3408	93.40
District (Urban) : Jalpaiguri (328)	Persons	1060351	390133	8840	2.27	16299	4.18	10278	2.63	354716	90.92	
	Males	545778	313109	7216	2.30	10844	3.46	6285	2.01	288764	92.22	
	Females	514573	77024	1624	2.11	5455	7.08	3993	5.18	65952	85.63	

This Table shows distribution of workers by sex in urban areas of the district, engaged in four major economic activities. For the urban part of the district, majority of the working population are engaged as Other Workers (90.92 per cent), followed by Agircultural Labours (4.18 per cent), Household Industry Workers (2.63 per cent) and only 2.27 per cent are Cultivators. Gender wise analysis also reveals that highest proportions of male workers are engaged as Other Workers (92.22 per cent) followed by a very small proportion of Agircultural labours (3.46 per cent). For female workers also the same trend is observed. The percentage of female workers, engaged as Other Workers is 85.63 followed by Agircultural labours (7.08 per cent).

Different categories of workers distributed in different towns shows the highest percentage of Other workers is found in Alipurduar Rly.Jnc. (CT) (98.86 per cent). Among the 35 Census Towns and 5 Statutory Towns of the district, 5 urban units have recorded the engagement of more than 98 per cent working population as Other Workers, which are - 4 Census Towns namely, Alipurduar Rly Jnc. (CT) (98.86 per cent), Uttar Satali (CT) (98.77 per cent), Telipara Tea Garden (D) (CT) (98.73 per cent), Banarhat Tea Garden (CT) (98.48 per cent) and One Statutory Town namely Jalpaiguri (M) at 98.02 per cent. The lowest proportion of Other Workers is recorded in Jateshwar (CT) (60.86 per cent).

For Household Industry Workers, highest percentage is observed in Sisha-Jumrha (CT) (10.36 per cent) and lowest in Alipurduar Rly.Jnc. (CT) (0.20 per cent). In case of Agricultural labourers, Jateshwar (CT) registered the highest proportion (26.30 per cent) and Uttar Satali (CT) with the lowest proportion (0.08 per cent). Under the Cultivators category, Jateshwar (CT) (9.07 per cent) holds the top position and Telipara Tea Garden (D) (CT) returned the lowest position (0.28 per cent).

Gender wise analysis shows that the highest percentage of male Cultivators is reported from Jateshwar (CT) with 9.25 and the lowest is found in Telipara Tea Garden (D) (CT) with 0.21. The highest and lowest percentage of female Cultivators is reported by Jateshwar (CT) (8.18) and Telipara Tea Garden (D) (CT) (0.40) respectively. In case of Agricultural labourers, the highest percentage of male and female respectively registered in Jateshwar (CT) (23.06) and Birpara (CT) (45.64) while for the same the lowest for both male (0.04) and female (0.31) is found in Uttar Satali (CT) and Banarhat Tea Garden (CT) respectively. The highest percentage of male Household industry workers are in Sisha-Jumrha (CT) (10.71) and Alipurduar Rly.Jnc. (CT) (0.10) occupy the lowest position for the same. For female Household industry workers Uttar Kamakhyaguri (CT) (21.48) holds the first position and Telipara Tea Garden (D) (CT) (0.40) is in the lowest. In Other workers category, the highest percentage of male and female is observed in Alipurduar Rly.Jnc. (CT) with 99.38 and Telipara Tea Garden (D) (CT) with 98.80 respectively. The lowest percentage of male and female Other workers are found in Jateshwar (CT) with 64.10 and 44.61 respectively.

**Brief Analysis of Inset Tables based on
Village Directory and Town Directory Data, 2011
(Inset Tables 36-45)**

One of the important features of Indian Census is tabulation of village wise amenities data. Such information included in this volume is basically of non-Census in nature. Nevertheless, they have great importance in getting an in-depth view of the existing infrastructural facilities and status of availability of different amenities in the villages of the district and can be used as an important input in future development planning of the district.

Table 36 : Distribution of Villages according to Availability of different Amenities, 2011

Sl. No.	Name of CD Block	Number of inhabited villages	Type of Amenity available				
			Education*	Medical^	Drinking Water	Post Office #	Telephone **
1	2	3	4	5	6	7	8
1	0013 - Rajganj	26	26 (100.00)	16 (61.54)	26 (100.00)	14 (53.85)	26 (100.00)
2	0014 - Mal	100	94 (94.00)	69 (69.00)	98 (98.00)	26 (26.00)	93 (93.00)
3	0015 - Matiali	27	27 (100.00)	23 (85.19)	27 (100.00)	4 (14.81)	25 (92.59)
4	0016 - Nagrakata	33	31 (93.94)	24 (72.73)	32 (96.97)	10 (30.30)	24 (72.73)
5	0017 - Madarihath	48	48 (100.00)	32 (66.67)	47 (97.92)	21 (43.75)	38 (79.17)
6	0018 - Kalchini	41	40 (97.56)	33 (80.49)	41 (100.00)	18 (43.90)	40 (97.56)
7	0019 - Kumargram	53	53 (100.00)	43 (81.13)	51 (96.23)	21 (39.62)	47 (88.68)
8	0020 - Alipurduar-I	47	46 (97.87)	31 (65.96)	47 (100.00)	19 (40.43)	46 (97.87)
9	0021 - Alipurduar-II	78	77 (98.72)	44 (56.41)	78 (100.00)	36 (46.15)	70 (89.74)
10	0022 - Falakata	60	60 (100.00)	58 (96.67)	60 (100.00)	28 (46.67)	57 (95.00)
11	0023 - Dhupguri	98	94 (95.92)	73 (74.49)	96 (97.96)	23 (23.47)	75 (76.53)
12	0024 - Maynaguri	79	77 (97.47)	49 (62.03)	77 (97.47)	30 (37.97)	73 (92.41)
13	0025 - Jalpaiguri	28	26 (92.86)	21 (75.00)	28 (100.00)	19 (67.86)	27 (96.43)
Total :		718	699 (97.35)	516 (71.87)	708 (98.61)	269 (37.47)	641 (89.28)

Sl. No.	Name of CD Block	Number of inhabited villages	Type of Amenity available (contd...)				
			Transport Communications \$	Banks@	Agricultural Credit Societies	Approach by Pucca Road	Power Supply
1	2	3	9	10	11	12	13
1	0013 - Rajganj	26	18 (69.23)	6 (23.08)	2 (7.69)	18 (69.23)	26 (100.00)
2	0014 - Mal	100	43 (43.00)	13 (13.00)	1 (1.00)	57 (57.00)	100 (100.00)
3	0015 - Matiali	27	19 (70.37)	1 (3.70)	0 (0.00)	22 (81.48)	27 (100.00)
4	0016 - Nagrakata	33	12 (36.36)	3 (9.09)	0 (0.00)	22 (66.67)	33 (100.00)
5	0017 - Madarihath	48	25 (52.08)	7 (14.58)	2 (4.17)	13 (27.08)	48 (100.00)
6	0018 - Kalchini	41	26 (63.41)	4 (9.76)	0 (0.00)	24 (58.54)	41 (100.00)
7	0019 - Kumargram	53	31 (58.49)	7 (13.21)	5 (9.43)	36 (67.92)	53 (100.00)
8	0020 - Alipurduar-I	47	22 (46.81)	1 (2.13)	4 (8.51)	24 (51.06)	47 (100.00)
9	0021 - Alipurduar-II	78	43 (55.13)	9 (11.54)	5 (6.41)	42 (53.85)	78 (100.00)
10	0022 - Falakata	60	35 (58.33)	5 (8.33)	10 (16.67)	37 (61.67)	60 (100.00)
11	0023 - Dhupguri	98	35 (35.71)	9 (9.18)	8 (8.16)	32 (32.65)	98 (100.00)
12	0024 - Maynaguri	79	44 (55.70)	11 (13.92)	17 (21.52)	47 (59.49)	79 (100.00)
13	0025 - Jalpaiguri	28	17 (60.71)	7 (25.00)	5 (17.86)	20 (71.43)	28 (100.00)
Total :		718	370 (51.53)	83 (11.56)	59 (8.22)	394 (54.87)	718 (100.00)

Note :

- * Education includes all education facilities.
- # Post office includes post office, telegraph office and Post and telegraph office.
- \$ Transport communication includes bus service, rail facility and navigable waterways.
- @ Bank includes Commercial Bank and Cooperative Bank.
- ^ Medical includes all medical facilities.
- ** Telephone includes Telephone, PCO and Mobile.

Table 36 shows the C.D. Block wise availability of facilities of education, medical, drinking water, post office, telephone, transport communications, banks, agricultural credit societies, approach by pucca road and power supply in respect of the villages of Jalpaiguri district. It can be observed from the Table that out of 718 inhabited villages in the district, education and medical facilities are available in 97.35 per cent and 71.87 per cent villages. Drinking water is available in 98.61 per cent villages, post office in 37.47 per cent, telephone in 89.28 per cent and transport communication including Bus Service, Railway facility etc. are available in 51.53 per cent villages. Banking service is available in 11.56 per cent villages, agricultural credit societies in 8.22 per cent and approach by

pucca road is available in 54.87 per cent villages. Remarkably, cent percent villages in Jalpaiguri district have power supply facilities.

It is observed from the Table that among the C.D. Blocks, education facility is available in all villages of Rajganj, Matiali, Madarihat, Kumargram and Falakata C.D. Blocks and rest of the C.D. Blocks are also having educational facilities in almost all villages. Lowest education facility percentage i.e. 92.86 per cent is observed in Jalpaiguri C.D. Block. The maximum availability of medical facility is observed in Falakata C.D. Block (in 96.67 per cent villages) and least is observed at Alipurduar-II C.D. Block at 56.41 per cent villages. Drinking water facility is available in the cent percent villages of 7 C.D. Blocks, namely, Rajganj, Matiali, Kalchini, Alipurduar-I, Alipurduar-II, Falakata and Jalpaiguri C.D. Block. For rest of the C.D. Blocks this facility is available almost cent percent villages.

Availability of post office facility in Jalpaiguri district is ranging from 14.81 per cent in Matiali C.D. Block (lowest) to 67.86 per cent in Jalpaiguri C.D. Block (highest) showing a wide disparity. In case of telephone facility, cent percent of the villages in Rajganj C.D. Block have the access, whereas, Nagrakata C.D. Block recorded the least availability covering only 72.73 per cent villages. Transport communications network is maximum spread over the villages in Matiali C.D. Block (in 70.37 per cent of villages) compared to the least percentage (35.71 per cent) in Dhupguri C.D. Block.

The availability of banking facility is highest in Jalpaiguri C. D. Block (25.00 per cent of 28 inhabited villages), and lowest in Alipurduar-I C.D. Block (2.13 per cent of 47 inhabited villages). Agricultural credit societies' service is not available in 3 C.D. Blocks, Matiali, Nagrakata and Kalchini C.D. Block and is available in only 1 village in Mal C.D. Block, but 21.52 per cent of villages of Maynaguri C.D. Block have access to this system within the village. The proportion of villages connected by pucca road is highest in Matiali C.D. Block at 81.48 per cent and is lowest in Madarihat C.D. Block at 27.08 per cent. Noticeably, in case of power supply facility, in Jalpaiguri district all the C.D. Blocks have the facility in cent percent of villages.

Table 37 : Number and Percentage of Rural population served by Different Amenities, 2011

Sl. No.	Name of CD Block	Total population of inhabited villages	Type of amenity available				
			Education*	Medical [^]	Drinking water	Post office #	Telephone **
1	2	3	4	5	6	7	8
1	0013 - Rajganj	190645	190645 (100.00)	170705 (89.54)	190645 (100.00)	151597 (79.52)	190645 (100.00)
2	0014 - Mal	275384	274329 (99.62)	224774 (81.62)	271854 (98.72)	108902 (39.55)	271013 (98.41)
3	0015 - Matiali	102418	102418 (100.00)	100089 (97.73)	102418 (100.00)	19346 (18.89)	101553 (99.16)
4	0016 - Nagrakata	127397	127071 (99.74)	107494 (84.38)	123321 (96.80)	65547 (51.45)	107910 (84.70)
5	0017 - Madarihat	188265	188265 (100.00)	159642 (84.80)	184943 (98.24)	117154 (62.23)	156106 (82.92)
6	0018 - Kalchini	211808	211274 (99.75)	196227 (92.64)	211808 (100.00)	110748 (52.29)	211274 (99.75)
7	0019 - Kumargram	174058	174058 (100.00)	157782 (90.65)	168933 (97.06)	83541 (48.00)	160856 (92.42)
8	0020 - Alipurduar-I	160760	160541 (99.86)	123434 (76.78)	160760 (100.00)	74462 (46.32)	157892 (98.22)
9	0021 - Alipurduar-II	204652	204202 (99.78)	121915 (59.57)	204652 (100.00)	102295 (49.98)	184866 (90.33)
10	0022 - Falakata	244161	244161 (100.00)	241773 (99.02)	244161 (100.00)	134750 (55.19)	233160 (95.49)
11	0023 - Dhupguri	380090	376362 (99.02)	320896 (84.43)	377336 (99.28)	107880 (28.38)	289673 (76.21)
12	0024 - Maynaguri	291073	289198 (99.36)	216283 (74.31)	283863 (97.52)	138727 (47.66)	272280 (93.54)
13	0025 - Jalpaiguri	261784	260878 (99.65)	252633 (96.50)	261784 (100.00)	244510 (93.40)	257414 (98.33)
Total :		2812495	2803402 (99.68)	2393647 (85.11)	2786478 (99.07)	1459459 (51.89)	2594642 (92.25)

Sl. No.	Name of CD Block	Total population of inhabited villages	Type of amenity available (contd...)				
			Transport communications ^s	Banks [@]	Agricultural credit societies	Approach by pucca road	Power supply
1	2	3	9	10	11	12	13
1	0013 - Rajganj	190645	174718 (91.65)	81487 (42.74)	30693 (16.1)	150822 (79.11)	190645 (100.00)
2	0014 - Mal	275384	145160 (52.71)	49824 (18.09)	3676 (1.33)	200767 (72.90)	275384 (100.00)
3	0015 - Matiali	102418	78450 (76.60)	6713 (6.55)	0 (0.00)	93305 (91.10)	102418 (100.00)
4	0016 - Nagrakata	127397	69011 (54.17)	16745 (13.14)	0 (0.00)	88589 (69.54)	127397 (100.00)
5	0017 - Madarihat	188265	111613 (59.29)	59409 (31.56)	3650 (1.94)	76842 (40.82)	188265 (100.00)
6	0018 - Kalchini	211808	136029 (64.22)	54805 (25.87)	0 (0.00)	144621 (68.28)	211808 (100.00)
7	0019 - Kumargram	174058	115366 (66.28)	32695 (18.78)	16152 (9.28)	138168 (79.38)	174058 (100.00)

8	0020 - Alipurduar-I	160760	92662 (57.64)	5952 (3.70)	18336 (11.41)	88119 (54.81)	160760 (100.00)
9	0021 - Alipurduar-II	204652	121973 (59.60)	32640 (15.95)	16043 (7.84)	130860 (63.94)	204652 (100.00)
10	0022 - Falakata	244161	148170 (60.69)	26187 (10.73)	45551 (18.66)	159843 (65.47)	244161 (100.00)
11	0023 - Dhupguri	380090	170494 (44.86)	44460 (11.70)	25709 (6.76)	141948 (37.35)	380090 (100.00)
12	0024 - Maynaguri	291073	194924 (66.97)	42751 (14.69)	65506 (22.51)	185570 (63.75)	291073 (100.00)
13	0025 - Jalpaiguri	261784	244921 (93.56)	127771 (48.81)	149837 (57.24)	210928 (80.57)	261784 (100.00)
	Total :	2812495	1803491 (64.12)	581439 (20.67)	375153 (13.34)	1810382 (64.37)	2812495 (100.00)

Note :

* Education includes all education facilities.

^ Medical includes all medical facilities.

Post office includes post office, telegraph office and Post and telegraph office.

\$ Transport communication includes bus service, rail facility and navigable waterways.

@ Bank includes Commercial Bank and Cooperative Bank.

** Telephone includes Telephone, PCO and Mobile.

Table 37 shows the C.D. Block wise availability of facilities of education, medical, drinking water, post office, telephone, transport communications, banks, agricultural credit societies, approach by pucca road and power supply among the rural population. The facility for education within the village is available to 28,03,402 persons in Jalpaiguri district, i.e. 99.68 per cent of the total rural population. Medical facility is available to 85.11 per cent of population and access to drinking water within village is available to 27,86,478 i.e. 99.07 per cent population. Post office is accessible within the village to 51.89 per cent, telephone facility is accessible to 92.25 per cent population. Transport communication is available to 64.12 per cent. Banking facility is available to 20.67 per cent persons, agricultural credit societies' service is available to 13.34 per cent, approach by pucca road is available to 64.37 per cent. Power supply is served to cent percent rural population of Jalpaiguri district.

C.D. Block wise data shows that variation in availability of education facility within the villages is not much and is ranging from 100.00 per cent population (in Rajganj C.D. Block, Matiali C.D. Block, Madarihat C.D. Block, Kumargram C.D. Block and Falakata C.D. Block) to 99.02 per cent (in Dhupguri C.D. Block). Medical facility accessibility ranges from 99.02 per cent (Falakata C.D. Block) to 59.57 per cent (Alipurduar-II C.D. Block) showing a wide disparity. Availability of drinking water facility is ranging from cent percent (in Rajganj C.D. Block, Matiali C.D. Block, Kalchini C.D. Block, Alipurduar-I C.D. Block, Alipurduar-II C.D. Block, Falakata C.D. Block and Jalpaiguri C.D. Block,) to 96.80 per cent (Nagrakata C.D. Block).

Range of availability of post office facility shows a wide disparity from 93.40 per cent (in Jalpaiguri C.D. Block) to 18.89 per cent (in Matiali C.D. Block). In case of telephone facility, availability is lowest in Dhupguri C.D. Block at 76.21 per cent, for the rest of the C.D. Blocks it ranges from 82.92 per cent (Madarihat C.D. Block) to 100.00 per cent (Rajganj C.D. Block); transport communications facility is ranging from 93.56 per cent (Jalpaiguri C.D. Block) to 44.86 per cent (Dhupguri C.D. Block).

Banking service is available highest at Jalpaiguri C.D. Block (48.81 per cent) and lowest at Alipurduar-I C.D. Block (3.70 per cent). The penetration of agricultural credit society services is low in the district and there are 3 C.D. Blocks with no services at all. These are Matiali C.D. Block, Nagrakata C.D. Block and Kalchini C.D. Block. However, Jalpaiguri C.D. Block shows maximum penetration of this service at 57.24 per cent, showing a wide disparity. In case of approach by pucca road services, the minimum availability is recorded at 37.35 per cent in Dhupguri C.D. Block and the maximum is at 91.10 per cent in Matiali C.D. Block, implying a wide disparity between the C.D. Blocks, however, for the rest of the C.D. Blocks the availability is ranging from 40.82 per cent (Madarihat C.D. Block) to 80.57 per cent (Jalpaiguri C.D. Block). In case of power supply facility, the status of availability is best and it is available to the cent percent rural inhabitants of the district across all the C.D. Blocks.

Table 38 : Distribution of Villages not having certain Amenities, arranged by Distance Ranges from the Places where these are Available, 2011

Village not having the amenity of	Distance range of place from the villages where the amenity is available				Total (Col. 2-4)
	Less than 5 kilometres	5-10 kilometres	10+ kilometres		
1	2	3	4	5	
1. Education :					
(a) Primary School	18	1	0		19
(b) Middle School	296	74	12		382
(c) Degree College	335	78	290		703
2. Medical :					
(a) Hospital	423	153	106		682
(b) PHC	283	244	132		659
3. Post Office :	329	103	17		449
4. Telephone	46	29	2		77
5. Bus Service	206	216	0		422
6. Bank :					
(a) Commercial Bank	284	236	122		642
(b) Cooperative Bank	235	189	277		701
7. Agricultural Credit Societies	0	47	612		659

Note :

Degree College includes Art, Engineering and Medicine

Hospital includes Allopathic & Alternative Medicine

Post Office includes post office, telegraph office and post & telegraph office

Telephone includes Telephone, PCO and mobiles

Bus includes private and public

Table 38 depicts the distribution of villages depending upon non-availability certain amenities, showing the distance range from the nearest place where the amenities are available. It is observed that 19 villages in the district have no Primary School. Out of which only 18 villages have this facility within 5 kilometres distance, 1 village has this facility within 5-10 kilometres. In case of Middle School facility, there are 382 villages not having middle school, out of which the majority (296 villages) have this facility within 5 kilometres. Out of 703 villages not having Degree College, only 335 villages can avail the Degree College facility within 5 kilometres distance. For 290 villages the nearest Degree College is more than 10 kilometres away.

Under the category of availability of medical facilities in the district, there are 682 villages not having access to a hospital within the village, out of which 423 villages can avail this facility within 5 kilometres, residents of 153 villages have to travel 5-10 kilometres and 106 villages have to travel more than 10 kilometres to avail this facility. Out of 659 villages which have no primary health centre facility itself, residents of 283 villages have to travel upto 5 kilometres to avail this facility as reported, for 244 villages for availing this facility they have to go 5-10 kilometres and for rest 132 villages, they have to move beyond 10 kilometres to get access to the primary health centre facility.

There are 449 villages in the district which have no post office facility itself. Out of these, majority of villages (329) can avail this facility within 5 kilometres. In case of telephone facility out of 77 villages where no telephone facility is available, residents can have access to this facility within 5 kilometres for 46 villages. Out of total villages of Jalpaiguri district there are 422 villages where no bus service is available. It has been observed from the above Table that out of 422, inhabitants of 206 villages can avail the bus service within 5 kilometres and 216 villages can avail the service within a distance of 5 to 10 kilometres from their respective villages.

So far as the availability of banking service is concerned, penetration is still low in Jalpaiguri district. Remarkably, the coverage of commercial banks is higher than that of the cooperative banks. As a whole, 642 villages do not have the facility of commercial banking service and less than half of these villages (284) can avail this facility within 5 kilometres distance, followed by 236 villages within a distance of 5-10 kilometres. In case of cooperative banking service, the scenario is more or less same. 701 villages of the district have no cooperative banking service and out of these, only 235 villages can avail this facility within 5 kilometres and the majority (277) villages have to go beyond 10

kilometres to avail this facility. For agricultural credit societies, 659 villages do not have this facility, 47 villages have such facility beyond the reach of 5 kilometres and 612 villages have to travel beyond 10 kilometres to avail this facility.

Table 39 : Distribution of Villages according to the Distance from the Nearest Statutory Town and Availability of Different Amenities, 2011

Distance Range from the nearest Statutory Town (In Kilometres)	Number/ Percentage	Number of Inhabited Villages in each range	Type of amenity available							
			Education*	Medical [^]	Post Office #	Telephone **	Transport Communications \$	Banks @	Agricultural Credit Societies	Approach by Pucca Road
1	2	3	4	5	6	7	8	9	10	11
Less than 5	Number	30	29	27	12	27	13	2	1	17
	Percentage		96.67	90.00	40.00	90.00	43.33	6.67	3.33	56.67
5 - 15	Number	328	322	239	129	301	187	52	42	194
	Percentage		98.17	72.87	39.33	91.77	57.01	15.85	12.80	59.15
16- 50	Number	341	332	239	126	298	160	29	16	176
	Percentage		97.36	70.09	36.95	87.39	46.92	8.50	4.69	51.61
51+	Number	16	15	11	2	12	9	0	0	7
	Percentage		93.75	68.75	12.50	75.00	56.25	0.00	0.00	43.75
Unspecified	Number	3	1	0	0	3	1	0	0	0
	Percentage		33.33	0.00	0.00	100.00	33.33	0.00	0.00	0.00
Total :	Number	718	699	516	269	641	370	83	59	394
	Percentage		97.35	71.87	37.47	89.28	51.53	11.56	8.22	54.87

Note :

* Education includes all education facilities.

[^] Medical includes all medical facilities.

Post office includes post office, telegraph office and Post and telegraph office.

\$ Transport communication includes bus service, railway facility and navigable waterways.

@ Bank includes Commercial Bank and Co-operative Bank.

** Telephone includes Telephone, PCO and Mobile.

This Table analyses the distribution of villages according to the distance from the nearest Statutory Towns and availability of eight different amenities (education, medical, post office, telephone, transport communications, banks, agricultural credit societies and approach by pucca road). In other words, the inhabited villages which have the access to a particular amenity are arranged as per the distance range from the nearest Statutory Town.

Out of the 718 villages in the district Jalpaiguri, 699 villages which have access to education within the village, 29 villages lie within a range of less than 5 kilometres to the nearest Statutory Town, 322 lie within 5-15 kilometres of nearest Statutory Town, 332 lie within 16-50 kilometres distance and 15 villages lie beyond 51 kilometres from the nearest Statutory Town. In case of Medical facility, out of 516 villages having the facility, 239 villages in each case lie at the distance of 5-15 kilometres and 16-50 kilometres from the nearest statutory Town. 11 villages with Medical facility are located beyond 51 kilometres and 27 villages are located within the distance of 5 kilometres from the nearest Statutory Town.

In case Post Office, Telephone and Transport Communications facilities, 269, 641 and 370 villages have the facility within their jurisdiction respectively. The highest number of Villages with a Post Office (129) are located within 5-15 kilometres from nearest Statutory Town followed by 126 villages in the distance range 16-50 kilometres 301 and 298 villages with Telephone service are located within a distance of 5-15 kilometres and 16-50 kilometres respectively from the nearest Statutory Town. Similarly, 187 villages with Transport Communications lie within the distance of 5-15 kilometres from the nearest Statutory Town followed by 160 villages at the distance range of 16-50 kilometres.

It is still disappointing to reveal that only 83 villages in the district have Banking facility within the village out of which 2 villages lie within the vicinity of the Statutory Town at the distance of less than 5 kilometres, 52 villages are located at the distance of 5-15 kilometres and 29 villages are located at the distance of 16-50 kilometres.

Out of 59 villages with Agricultural Credit Societies, 42 villages are at the distance range of 5-15 kilometres. from the nearest Statutory Town and 16 are within the range of

16-50 kilometres only 1 village is located within 5 kilometres distance. There are 394 villages in the district which have access of approach by pucca road, out of which highest number of villages, i.e. 194 lie within 5-15 kilometres from the nearest Statutory Town followed by 176 villages falling under the distance range of 16-50 kilometres.

Table 40 : Distribution of Villages according to Population Range and Amenities Available, 2011

Population range	Number/ Percentage	Number of inhabited villages in each range	Type of amenity available									
			Education*	Medical^	Drinking water	Post office #	Telephone **	Transport communications §	Banks @	Agricultural Credit Societies	Approach by pucca road	Power supply
1	2	3	4	5	6	7	8	9	10	11	12	13
1-499	Number	40	29	6	38	4	28	13	2	1	10	40
	Percentage		72.50	15.00	95.00	10.00	70.00	32.50	5.00	2.50	25.00	100.00
500-999	Number	47	42	19	46	8	40	19	1	3	14	47
	Percentage		89.36	40.43	97.87	17.02	85.11	40.43	2.13	6.38	29.79	100.00
1000-1999	Number	104	101	53	104	30	93	38	8	3	44	104
	Percentage		97.12	50.96	100.00	28.85	89.42	36.54	7.69	2.88	42.31	100.00
2000-4999	Number	375	375	297	369	135	339	192	33	33	225	375
	Percentage		100.00	79.20	98.40	36.00	90.40	51.20	8.80	8.80	60.00	100.00
5000-9999	Number	126	126	115	125	68	116	83	26	12	81	126
	Percentage		100.00	91.27	99.21	53.97	92.06	65.87	20.63	9.52	64.29	100.00
10000 +	Number	26	26	26	26	24	25	25	13	7	20	26
	Percentage		100.00	100.00	100.00	92.31	96.15	96.15	50.00	26.92	76.92	100.00
District	Number	718	699	516	708	269	641	370	83	59	394	718
Total :	Percentage		97.35	71.87	98.61	37.47	89.28	51.53	11.56	8.22	54.87	100.00

Note :

* Education includes all education facilities.

^ Medical includes all medical facilities.

Post office includes post office, telegraph office and Post and telegraph office.

§ Transport communication includes bus service, railway facility and navigable waterways.

@ Bank includes Commercial Bank and Co-operative Bank.

** Telephone includes Telephone, PCO and Mobile.

This Table analyses the distribution of villages according to population range and availability of ten different amenities (education, medical, drinking water, post office, telephone, transport communications, banks, agricultural credit societies, approach by pucca road and power supply). In short, depicts the availability of amenities for different population size classes of villages. Barring few exceptions, as a general trend of the district it can be seen that there is a higher percentage of availability of different amenities as the population range of the village increases.

All villages with population of 2,000 or more have Educational facilities within the village. The facilities of Education, Medical and Drinking water are available for all villages having population more than 10,000. But in few cases this relation is showing exception. In Drinking water amenity it declines from the population range of 1000-1999 to population range of 2000-4999 and again rises in the population range of 5000-9999. Similarly in Transport communication the percentage decline from 40.43 per cent in 500-999 population range to 36.54 per cent in 1000-1999 population range, for Banking facility it decreases from population range 1-499 to 500-999. In case of Agricultural Credit Society it declines to 2.88 per cent in the population range of 1000-1999 from 6.38 per cent in the population range of 500-999. Remarkably, all villages in the district have access to Power Supply.

Table 41 : Distribution of Villages according to Land Use, 2011

Sl. No.	Name of CD Block	Number of inhabited villages	Total area (in Hectares)	Percentage of cultivable area to total area	Percentage of irrigated area to total cultivable area
1	2	3	4	5	6
1	0013 - Rajganj	26	52799.98	49.56	19.70
2	0014 - Mal	100	51506.89	41.36	41.75
3	0015 - Matiali	27	19509.50	42.04	55.16
4	0016 - Nagrakata	33	39700.63	30.46	53.92
5	0017 - Madarihath	48	36819.05	47.04	18.44
6	0018 - Kalchini	41	69634.89	27.17	41.20
7	0019 - Kumargram	53	50705.83	32.69	40.73
8	0020 - Alipurduar-I	47	35510.86	53.00	46.62

9	0021 - Alipurduar-II	78	31376.66	88.73	15.28
10	0022 - Falakata	60	33382.01	60.25	34.46
11	0023 - Dhupguri	98	47189.38	78.33	4.69
12	0024 - Maynaguri	79	49692.62	65.35	13.28
13	0025 - Jalpaiguri	28	44261.99	62.58	24.34
Total :		718	562090.29	50.61	26.57

Note : Cultivable area = irrigated area + unirrigated area

The above Table shows that there are 718 inhabited villages in district Jalpaiguri, spread over thirteen C.D. Blocks with a total area of 5,62,090.29 hectares. A little more than half of the land area (50.61 per cent) under inhabited villages is available for cultivation. Irrigation is considered as an important factor for cultivation. As per the Table, only 26.57 per cent of the cultivable land is under irrigation.

In respect of total area under the inhabited villages, the largest is the Kalchini C.D. Block with 69,634.89 hectares, although only 27.17 per cent land of this C.D. Block is considered cultivable which is the lowest proportion in the district. The highest percentage of cultivable area (88.73 per cent) is in Alipurduar-II C.D. Block, followed by Dhupguri C.D. Block with 78.33 per cent.

Although Matiali C.D. Block has the lowest spread with 19,509.50 hectares, the proportion of irrigated area to the total cultivable land is highest in Matiali C.D. Block with 55.16 per cent, followed by Nagrakata C.D. Block and Alipurduar-I C.D. Block where the proportion of irrigated area is 53.92 per cent and 46.62 per cent respectively. The lowest proportion of cultivable land under irrigation is recorded at mere 4.69 per cent in Dhupguri C.D. Block. 6 C.D. Blocks, namely, Rajganj C.D. Block (19.70 per cent), Madarihat C.D. Block (18.44 per cent), Alipurduar-II C.D. Block (15.28 per cent), Dhupguri C.D. Block (4.69 per cent), Maynaguri C.D. Block (13.28 per cent) and Jalpaiguri C.D. Block (24.34 per cent) have recorded proportion of irrigated area less than the district average of 26.57 per cent.

Table 42 : Schools/Colleges per 10,000 population in Towns, 2011

Sl. No.	Name of the Town	Type of educational institution (Approx. numbers)				
		Primary	Middle	Secondary/Matriculation	Senior Secondary	College*
1	306882 - Dabgram (P) (CT)	3	1	0	0	0
2	306883 - Binnaguri (CT)	4	1	1	1	0
3	306884 - Chakiabhita (CT)	4	2	2	2	0
4	306988 - Odlabari (CT)	3	2	2	1	0
5	306989 - Dakshin Odlabari (CT)	6	2	0	0	0
6	306990 - Lataguri (CT)	6	4	4	2	0
7	307019 - Matialihat (CT)	12	2	2	0	0
8	307020 - Chalsa Mahabari (CT)	8	2	2	2	0
9	307021 - Mangalbari (CT)	5	2	2	2	0
10	307104 - Sisha - Jumrha (CT)	2	2	0	0	0
11	307105 - Uttar Madarihat (CT)	3	1	1	1	0
12	307147 - Jaygaon (CT)	2	1	0	1	0
13	307148 - Mechiabasti (CT)	2	0	0	0	0
14	307149 - Uttar Satali (CT)	1	1	1	1	0
15	307150 - Uttar Latabari (CT)	9	4	2	1	0
16	307204 - Laskarpara (CT)	7	1	0	0	0
17	307205 - Dakhin Rampur (CT)	5	2	2	2	0
18	307206 - Uttar Kamakhyaguri (CT)	5	2	2	2	0
19	307254 - Paschim Jitpur (CT)	6	1	1	2	0
20	307255 - Chechakhata (CT)	5	1	1	0	0
21	307256 - Alipurduar Rly.Jnc. (CT)	4	1	1	0	0
22	307257 - Bholar Dabri (CT)	5	1	1	0	0
23	307258 - Birpara (CT)	9	1	1	1	1
24	307337 - Samuktola (CT)	5	4	4	4	0
25	307338 - Sobhaganj (CT)	7	2	2	0	0
26	307399 - Jagijhora Barabak (CT)	12	2	0	0	0
27	307400 - Jateshwar (CT)	6	2	2	2	0
28	307401 - Parangarpar (CT)	6	3	2	2	0
29	307402 - Falakata (CT)	7	2	2	2	0
30	307505 - Banarhat Tea Garden (CT)	6	4	3	2	0
31	307506 - Telipara Tea Garden (D) (CT)	6	2	2	1	0

32	307507 - Gairkata (CT)	8	3	3	3	0
33	307593 - Mainaguri (CT)	4	2	2	2	0
34	307594 - Dakshin Khagrabari (CT)	5	0	1	0	0
35	307623 - Kharia (P) (CT)	4	1	1	1	0
36	801638 - Siliguri (M Corp.) (Part)	3	1	1	1	0
37	801639 - Mal (M)	16	4	4	2	0
38	801640 - Jalpaiguri (M)	9	0	0	0	0
39	801641 - Dhupguri (M)	5	1	1	1	0
40	801642 - Alipurduar (M)	7	2	2	1	0
District : Jalpaiguri (328)		5	1	1	1	0

Note : * College includes Arts/ Science/ Commerce College (Degree Level and above)

Table 42 presents the total number of educational institutions in the category of Primary, Middle, Secondary, Senior Secondary Schools and Colleges available for every 10,000 population in the urban areas of Jalpaiguri district. The number of educational institutions in each town given in the Table is estimated per 10,000 population in each Census Town and Municipality.

As per the Table, per 10,000 population of district Jalpaiguri there are 5 Primary Schools, 1 Middle level, 1 Secondary level and 1 Senior Secondary School available for education. Among Municipalities, highest concentration of Primary Schools is at Mal Municipality (16 per 10,000 population), followed by Jalpaiguri Municipality (9 per 10,000 population). Among Census Towns, Jagijhora Barabak (CT), Matialihat (CT), Uttar Latabari (CT) and Birpara (CT) have the highest concentration of Primary Schools.

In the category of Middle Schools, the highest availability per 10,000 population is 4 in Mal Municipality and 4 Census Towns - Uttar Latabari (CT), Lataguri (CT), Banarhat Tea Garden (CT) and Samuktola (CT). The highest ratio of the number of Secondary/Matriculation Schools for every 10,000 population has been reported with 4 Schools at Mal Municipality, Lataguri (CT) and Samuktola (CT) followed by Banarhat Tea Garden (CT) and Gairkata (CT) with 3. The highest ratio of the number of Colleges available per 10,000 population in the urban areas of the district has been reported as 1 from Birpara (CT) but for the remaining urban areas as well as the district as a whole the ratio is recorded as zero (0).

Table 43 : Number of Beds in Medical Institutions in Towns, 2011

Sl. No.	Name of the Town	Number of beds in medical institutions per 10,000 population (Approx. numbers)
1	2	3
1	306882 - Dabgram (P) (CT)	0
2	306883 - Binnaguri (CT)	0
3	306884 - Chakiabhita (CT)	0
4	306988 - Odlabari (CT)	0
5	306989 - Dakshin Odlabari (CT)	0
6	306990 - Lataguri (CT)	0
7	307019 - Matialihat (CT)	0
8	307020 - Chalsa Mahabari (CT)	30
9	307021 - Mangalbari (CT)	34
10	307104 - Sisha - Jumrha (CT)	0
11	307105 - Uttar Madarihat (CT)	0
12	307147 - Jaygaon (CT)	0
13	307148 - Mechiabasti (CT)	0
14	307149 - Uttar Satali (CT)	18
15	307150 - Uttar Latabari (CT)	16
16	307204 - Laskarpara (CT)	0
17	307205 - Dakshin Rampur (CT)	0
18	307206 - Uttar Kamakhyaguri (CT)	8
19	307254 - Paschim Jitpur (CT)	0
20	307255 - Chechakhata (CT)	0
21	307256 - Alipurduar Rly.Jnc. (CT)	75
22	307257 - Bholar Dabri (CT)	0
23	307258 - Birpara (CT)	0
24	307337 - Samuktola (CT)	0
25	307338 - Sobhaganj (CT)	0
26	307399 - Jagijhora Barabak (CT)	0
27	307400 - Jateshwar (CT)	0
28	307401 - Parangarpar (CT)	0

29	307402 - Falakata (CT)	46
30	307505 - Banarhat Tea Garden (CT)	19
31	307506 - Telipara Tea Garden (D) (CT)	0
32	307507 - Gairkata (CT)	0
33	307593 - Mainaguri (CT)	0
34	307594 - Dakshin Khagrabari (CT)	0
35	307623 - Kharia (P) (CT)	0
36	801638 - Siliguri (M Corp.) (Part)	18
37	801639 - Mal (M)	40
38	801640 - Jalpaiguri (M)	75
39	801641 - Dhupguri (M)	7
40	801642 - Alipurduar (M)	43
District : Jalpaiguri (328)		18

The above Table shows the number of beds available in the medical institutions located in the towns under Jalpaiguri district. The urban area of Jalpaiguri district consists of thirty five Census Towns, four Municipalities and one Municipal Corporation (Part). The Table also shows that, out of thirty five urban units, in twenty seven units the ratio of the number of beds available in the medical institutions per 10,000 population is 0. It is observed from the above Table that for the entire urban area of the district there are 18 beds available in the medical institutions for every 10,000 population. The highest ratio of 75 beds in medical institutions available per 10,000 population is reported in two Urban units, Alipurduar Rly. Jnc. (CT) and Jalpaiguri Municipality, followed by Falakata (CT) with 46 beds per 10,000 population. Alipurduar Municipality and Mal Municipality have also recorded good concentration of Medical beds per 10,000 population with 43 and 40 respectively. Mangalbari (CT) and Chalsa Mahabari (CT) reported 34 and 30 number of beds available respectively for every 10,000 population while Siliguri Municipal Corporation (Part) has reported only a ratio of 18 beds available in medical institutions per 10,000 population.

Table 44 : Proportion of Slum population in Towns, 2011

Sl. No.	Name of the Town having Slum	Total population	Slum population	Percentage of Slum population to Total Population
1	2	3	4	5
1	801638 – Siliguri (M Corp.) (Part)	513264 #	122958 #	23.96 #
2	801639 – Mal (M)	25218	14361	56.95
3	801640 – Jalpaiguri (M)	107341	22886	21.32
4	801642 – Alipurduar (M)	65232	26376	40.43
Total :		197791 *	63623 *	32.17 *

Note :

Siliguri Municipal Corporation is spread over two districts i.e. Darjiling and Jalpaiguri. As such, the total population, slum population and the percentage of slum population to total population for Siliguri M. Corp. are shown together.

* Excluding Siliguri M. Corp. (Part)

The above Table depicts the proportion of slum population to the total population of statutory towns which have reported having slum population. The slum population in the district estimated with the help of slum data provided by the concerned town authorities.

Out of the 5 Statutory Towns of Jalpaiguri district, 4 Statutory Towns have reported having slum areas, which are Siliguri Municipal Corporation (Part), Mal Municipality, Jalpaiguri Municipality and Alipurduar Municipality. During Census 2011, slum population is being reported only from Statutory Towns.

In case of district Jalpaiguri, out of the total population of the Statutory Towns who have reported of having slum areas (except Siliguri Municipal Corporation), 32.17 per cent population reside in slum areas. Mal Municipality has the highest proportion (56.95 per cent) of slum population followed by Alipurduar Municipality (40.43 percent). In absolute figures, in Jalpaiguri district, with highest number of slum dwellers reside in Alipurduar Municipality (26,376) and lowest is in Mal Municipality (14,361).

Siliguri Municipal Corporation is spread over two districts, Darjiling and Jalpaiguri. Out of total population of the town of 5,13,264, there are total 1,22,958 slum

dwellers in Siliguri M. Corp who reside in both parts of the Town lying in two different districts.

Table 45 : Most important Commodity Manufactured in Towns, 2011

Sl. No.	Name of the Town	Name of three most important commodities manufactured
1	2	3
1	306882 - Dabgram (P) (CT)	---
2	306883 - Binnaguri (CT)	Tea, Plywood, Carrom Board
3	306884 - Chakiabhita (CT)	---
4	306988 - Odlabari (CT)	---
5	306989 - Dakshin Odlabari (CT)	---
6	306990 - Lataguri (CT)	---
7	307019 - Matialihat (CT)	Tea
8	307020 - Chalsa Mahabari (CT)	---
9	307021 - Mangalbari (CT)	---
10	307104 - Sisha - Jmrha (CT)	Paddy, Furniture
11	307105 - Uttar Madarihah (CT)	Paddy, Furniture, Bettle Nut
12	307147 - Jaygaon (CT)	Bettle Nut
13	307148 - Mechiabasti (CT)	---
14	307149 - Uttar Satali (CT)	---
15	307150 - Uttar Latabari (CT)	Timber, Polythene Pipes, Ice Cubes
16	307204 - Laskarpara (CT)	---
17	307205 - Dakshin Rampur (CT)	---
18	307206 - Uttar Kamakhyaguri (CT)	Soap, Readymade Garments
19	307254 - Paschim Jitpur (CT)	---
20	307255 - Chechakhata (CT)	---
21	307256 - Alipurduar Rly.Jnc. (CT)	---
22	307257 - Bholar Dabri (CT)	---
23	307258 - Birpara (CT)	---
24	307337 - Samuktola (CT)	---
25	307338 - Sobhaganj (CT)	---
26	307399 - Jagijhora Barabak (CT)	Brick, Stone Crusher, Dolomite
27	307400 - Jateshwar (CT)	Wooden Furniture, Chira Mill, Flour Mill
28	307401 - Parangarpar (CT)	Plywood, Wooden Furniture, Jute Coir
29	307402 - Falakata (CT)	Atta, Mustard Seed, Butter
30	307505 - Banarhat Tea Garden (CT)	Tea
31	307506 - Telipara Tea Garden (D) (CT)	Tea
32	307507 - Gairkata (CT)	---
33	307593 - Mainaguri (CT)	Furniture, Jute Yarn, Tea
34	307594 - Dakshin Khagrabari (CT)	---
35	307623 - Kharia (P) (CT)	---
36	801638 - Siliguri (M Corp.) (Part)	Wheat Product, Cattle Food, Plastic Product
37	801639 - Mal (M)	Tea, Wooden Furniture, Iron Product
38	801640 - Jalpaiguri (M)	Cane, Bamboo, Tea
39	801641 - Dhupguri (M)	---
40	801642 - Alipurduar (M)	Steel Almirah, Alluminium Factory, Readymade Garments

Table 45 above shows the most important commodities manufactured in each town of Jalpaiguri district.

It could be seen from the Table that Tea is commonly produced in five towns viz; Binnaguri (CT), Matialihat (CT), Banarhat Tea Garden (CT), Telipara Tea Garden (D) (CT) and Mainaguri (CT) and also in the two Municipalities i.e. Mal (M) and Jalpaiguri (M).

The area geographically being close to Forests of Terai, Dooars and Himalays, wood based items are important produce of this district. Two Municipalities, Mal (M) and Jalapiguri (M) and seven Census Towns have reported of having wood based items like Timber, Furniture making etc. as most important produce. Plywood is produced in two towns viz. Binnaguri (CT) and Parangarpar (CT). The only town in the district is Binnaguri (CT) where Carrom Board is manufactured. In Uttar Latabari (CT) the important products are Timber, Polythene Pipes and Ice Cubes and in Jagijhora Barabak (CT) Brick, Stone Crusher, Dolomite are produced. In Siliguri Municipal Corporation (Part) Wheat Product, Cattle Food and Plastic Product are produced. The important products manufactured in Alipurduar (M) are Steel Almirah, Alluminium Factory and Readymade Garments.

Major Social and Cultural Activities
Places of Religious, Historical or Archaeological
Importance, Places of Tourist Interest
Major Characteristics and Contribution of the District

Major Social and Cultural Activities of the District like Festivals and Fairs

Innumerable fairs, festivals and socio-cultural events are held throughout the year in the district having wide admixture of religion, community and culture. The followers of the main faiths and some tribal groups observe their own religious festivals whereas they intermingle in certain *melas* (fairs) and ceremonies. Brief notes on the major festivals and *melas* of the district are given below :

(a) Festivals Celebrated throughout the State :

West Bengal celebrates many *pujas* (worship) and festivals. The Bengali proverb “*Baro Mase Tero Parbon*” (thirteen festivals in twelve months) indicates the abundant of festivity in the State. We are trying to go across the State Level common festivals in brief that are celebrated with great grandeur all over West Bengal with great enthusiasm. Please note that this State is a perfect example of communal harmony that is reflected in all the festivals. Peoples of different religion, caste and creed use to celebrate and participate in all the festivals together.

Durga Puja : Durga *puja* or *Sharadotsav* is undoubtedly the main festival of West Bengal. The dates of Durga *puja* celebrations are set according to the traditional Hindu calendar and the fortnight corresponding to the festival is called *Devi Paksha* (fortnight of the Goddess). Durga *puja* festival marks the victory of Goddess Durga over the evil buffalo demon Mahishasura. Thus, Durga *puja* festival epitomizes the victory of Good over Evil. The prominence of Durga *puja* increased gradually during the British Raj in Bengal and erstwhile Assam. After the Hindu reformists identified Durga with India, she became an icon for the Indian Independence Movement. In the first quarter of the 20th century, the tradition of *Baroyari* (community) *puja* was popularized due to this. After independence, Durga *puja* became one of the largest celebrated festivals in the whole world. It is also the largest open Air Art Exhibition in the World. Durga *puja* is also called *Akalbodhan* (untimely awakening of Durga), *Sharadiya Pujo* (autumnal worship), *Sharodotsab* (festival of autumn), *Maha Pujo* (grand *puja*), *Maayer Pujo* (worship of the Mother) or merely as *puja* or *pujo*.

Kali Puja : Kali *puja* is also known as *Shyama puja* or *Mahanisha puja*, is a festival dedicated to the Hindu Goddess Kali, celebrated on the new moon day of the Hindu calendar month of *Kartik* (mid-October to mid-November) especially in Bengal, Odisha, Bihar and Assam. While the Bengalis, Odias and Assamese adore Goddess Kali on this day, the rest of India worships Goddess Lakshmi on Diwali. In north India ‘Deepavali’ or the festival of lights is celebrated to commemorate the home coming of Lord Rama to Ayodhya after fourteen years of exile as per the epic Ramayana. Decoration with lights and cracking the crackers are part of the observation.

Saraswati Puja or Vasant Panchami : Goddess Saraswati is referred as the Goddess of learning and music. It is a festival that signifies the beginning of *Vasant Ritu* (spring season). This *puja* is celebrated on the fifth day of the bright fortnight of the lunar month of Bengali calendar month of *Magh* (mid-January to mid-February). A white swan on which the Goddess sits symbolizes *Satwa Guna* (purity and discrimination). This *puja* is celebrated in all educational institutions, music schools and even in localities throughout the State.

Dol Yatra or The Festival of Colours : The festival of *Dol Yatra* is celebrated with pomp and dignity in the State of West Bengal. While it is known as *Dol Yatra* in West Bengal, rest of India celebrates it as *Holi*. It is the last festival of Bengali Calendar Year. It celebrates the legend of Radha and Krishna which says that Lord Krishna expressed his love to her beloved Radha on this day. People celebrate this festival playing with coloured water and colour powder called *abeer*. *Dol Purnima* (full moon day) becomes all the more significant for Bengalis, because this is also the birthday of the great Bhakti cult movement leader *Shree Chaitanya Mahaprabhu* (1485–1533).

Ratha Yatra or The Chariot Journey Festival : *Ratha Yatra* is a festival that involves moving of deities Jagannath, Balabhadra and Subhadra on a *ratha* (chariot) to their *Mausima Deula* (aunt's place). The festival originated in Puri, Odisha. The *Ratha Yatra* of Mahesh at Sreerampore in the Hugli district of West Bengal is the third oldest *ratha* festival in India and oldest in Bengal, having been celebrated since 1755. *Ratha Yatra* of Guptipara in Hugli district and of Mahishadal in Purba Medinipur district also has all India fame. Though mainly a *Vaishnava* festival, still it is celebrated by all communities. Small children are seen to pull small *rathas* around the streets accompanied by their parents. Many local *rathas* are also been pulled in this occasion throughout the State.

Raksha Bandhan : It is a Hindu festival that celebrates the love and duty between brothers and sisters where sisters tie a *rakhi* (sacred thread) on her brother's wrist. This symbolizes the sister's love and prayers for her brother's well-being, and the brother's lifelong vow to protect her. The festival falls on the full moon day (*Shravan Poornima*) of the Bengali calendar month of *Shravan* (mid-July to mid-August). Many myths and historic legends are linked to it. For example, the Rajput queens practiced the custom of sending *rakhi* threads to neighbouring rulers as token of brotherhood.

In West Bengal, the great poet Rabindranath Tagore invoked *Rakhi* as concepts to inspire love, respect and a vow of mutual protection between Hindus and Muslims during India's colonial era. In 1905, Bengal was divided by the British Empire on the basis of religion. Tagore arranged a ceremony to celebrate *Raksha Bandhan* to strengthen the bond of love and togetherness between Hindus and Muslims of Bengal, and urge them to together protest the British Empire which proved to be very successful. Even today in West Bengal, his tradition continues as people tie *Rakhis* to their neighbours and close friends.

Eid ul-Fitr or Festival of breaking the Fast : This is an important religious festival of the peoples belonging to Islam faith. It marks the end of *Ramadan*, the Islamic holy month of *sawm* (fasting). The religious *Eid* is a single day during which Muslims are not permitted to fast. The holiday celebrates the conclusion of the 29 or 30 days of dawn-to-sunset fasting during the entire month of *Ramadan*. The day of *Eid*, therefore, falls on the first day of the next Islamic calendar month of *Shawwal*. The date for the start of any lunar *Hijri* month varies based on the observation of new moon by local religious authorities, so the exact day of celebration varies by locality. However, in most countries, it is generally celebrated on the same day as Saudi Arabia. Throughout the State, mass prayers (*namaz*) are organized. It is a day of joyful get together.

Muharram : It is the first month of the Islamic calendar and is one of the four sacred months of the year. Since the Islamic calendar is a lunar calendar, *Muharram* moves from year to year when compared with the Gregorian calendar. It is the second holiest month following Ramadan. The word Muharram means forbidden and is derived from the word *harām*, meaning sinful. This is practically a mourning festival to observe the death of two brothers Hassan and Hussain – two grandsons of the Prophet Muhammed in the battle of Karbala. *Tajiyas* that symbolized the memorial tombs of the two brothers are taken out in procession and the devotees use to chant the name of Hassan and Hussain throughout.

Christmas : Also referred as Christmas Day, is an annual festival commemorating the birth of Jesus Christ, observed on December 25 as a religious and cultural celebration among billions of people around the world as well as West Bengal. On this day people exchange gifts, sweet and cakes amongst them. Many fairs are organized throughout the State and people use to gather there in numbers. Children are very fond of this festivals and Santa Claus is perhaps the most lovable character to them from whom they expect gifts packed in colourful papers. The chilling winter season practically extends this Christmas festivals up to English New Year i.e. January 1.

Good Friday : It is a Christian religious occasion commemorating the crucifixion of Jesus Christ and his death at Calvary. Calvary, also Golgotha, was, according to the Gospels, a

site immediately outside Jerusalem's walls where Jesus was crucified. It is also known as Holy Friday, Great Friday, Black Friday or Easter Friday.

Guru Nanak's Birthday : Guru Nanak Sahib, the founder of Sikhism, was born on 15th April, 1469 at Rai-Bhoi-di Talwandi in the present district of Shekhupura (Pakistan), now Nanakana Sahib. The Birthday of Guru Nanak Sahib falls on *Kartik Purnamashi* i.e. full moon day of the month *Kartik* (usually November). On this day the followers of Sikhism use to visit the *Gurdwara* (shrine) and pay homage to him. This occasion is celebrated all over the State every year with great devotion and enthusiasm.

Buddha Purnima : Also referred as Buddha *Jayanti*, the birth anniversary of the Lord Gautam Buddha is the most important festival of the Buddhists and is celebrated with great enthusiasm. This festival falls on full moon day in the month of April. It was on this same day that Buddha got enlightenment and also attained *Nirvana* (salvation). The Buddhists consider the day to be more auspicious than any other day of the year. It is also believed that Yashodara, Gautam's wife, his charioteer Channa and even his horse Kantaka were born on the same day.

Mahavir Jayanti : The followers of Jainism observes the birthday of Lord Mahāvīra on this date. Lord Mahāvīra (599 BCE–527 BCE), also known as Vardhaman, was the twenty-fourth and last *tirthankara* (holy person) of Jainism of present *Avasarpini* era (half time cycle as per Jain cosmology). Lord Mahāvīra was given the title *Jinā*, or "Conqueror" (conqueror of inner enemies such as attachment, pride and greed), which subsequently became synonymous with *tirthankara*. Although there is reasonable evidence to believe that Parsva, predecessor of Mahāvīra was a historical figure, still Mahavira is sometimes referred as the founder of Jainism. Colourful processions are taken out by the followers of Mahavir on this day which is well attended by people of all caste, creed and religion. The date of Lord Mahavir's birthday is decided according to the Jain calendar *Vira Nirvana Samvat*.

(b) District level Festivals :

Numerous ethnic groups are found in Jalpaiguri district. Few groups belong to the district itself and some have migrated. The Tondou, Khonia, Pani Koch, Kichak are the oldest ethnic groups as per historical records. Sadly the people belonging to these groups are now almost extinct. Rajbanshi, Toto, Sherpa, Lepcha, Garo, Limbu are the names of some indigenous ethnic groups. There is also another sub-group which includes the ethnic groups which are believed to have migrated from outside the district viz. the Oraons, Mundas, Santas, Lodhas, Asurs, Koras etc. The presence and blend of diverse ethnicity of people have made the social and cultural heritage of the district very vibrant.

Rajbanshi Festivals : The Rajbanshi's are the greatest tribe in terms of population is concern. This tribe flourished from the Tibeto-Burman speaking Bodo group of tribes and are actually Koches of the past. People belonging to this group are mostly dependent on cultivation. Physically, people of this community are of short or below medium stature, long facial profile, narrow nose form and broad head shape. Though these people are Hindus still they have their own brand slightly different from traditional Hinduism with Lord Siva as supreme male God. This concept is fitted with the *Dhyana-rupa* of the *Puranic Mahakal*. *Mahakal* is the presiding male deity among the Rajbanshi-Kshatriyas of North Bengal. According to some scholars the *Saivism* of the region speeded from here to other parts of Bengal in later periods. Ancient Bengali literature shows that Lord Siva is associated with Koch women which establish the above observation. We can found at least one than or *sthan* (sacred place of worship) of village divinity in each and every Rajbanshi settlement. The most famous *Mahakal* deity of the district is worshipped in the form of a huge lingam at Jayanti in Alipurduar Sub-division. The annual festival of Mahakal is held on the Sivaratri night. Pilgrims from distant places assembles on the occasion. At Malliker hat a Siva-lingam is worshipped as Jatileswar Siva, at Madhavadanga it is Bateswar Siva

and the most famous Siva of Jalpaiguri is Jalpeswar Siva at Jalpes. The largest fair of Jalpaiguri is held on the occasion of the annual festival of Jalpeswar Siva in which traders from Bhutan and Sikkim and pilgrims from far away districts gathers together.

The Rajbanshi people follow few other rituals also like Bishua, Amati, Pushuna, Buraburi, Chadak, Kshetilakshmi Puja, Mecheni Khela. The common thing is that the Rajbanshi rituals are never been complete without a festival.

Manasa Puja : *Devi* (Goddess) Manasa is the most widely worshipped female divinity of the district. We can find two very small rooms away from the main house in almost every rural Rajbanshi household. One of these rooms contains a symbolic image of Manasa and the other of either Mahakal or Kali. If both the rooms are occupied by female divinities i.e. Manasa and Kali, it is jointly called as the *thakurani sthan*.

Worship of various forms of Devi Shakti : Goddess Kali is worshiped as Sakti throughout the district. Sakti as *Devi* Bhadrakali is worshipped in the southern parts of the district. An interesting female divinity is *Devi* Manthani in the village of Manthani under Jalpaiguri Sadar subdivision. As per the legend, *Devi* Manthani was worshipped by *Devi* Choudhurani, the famous female dacoit of the 18th century, who was later immortalised by the great Bengali novelist Bankimchandra Chattopadhyay in his novel titled 'Devi Choudhurani'. Another female deity in the name of Bhandani is worshiped by the people of the territory between the Tista on the west and the Raidak on the east.

Festivals of Toto community : The oldest tribe of the district of Jalpaiguri is the Toto. People belonging to this group have flat noses, small eyes, broad cheeks and thick lips. They manage their livelihood on agriculture, horticulture, poultry farming, animal husbandry and pig rearing. Apart from these they also work as porters in orange gardens during winter seasons. They have their own traditional community council to settle their social disputes. The Totopara in Jalpaiguri lies at a distance of 23 kilometres from Madarihat. The Totos consider nature as supreme power as Totopara is bounded on the east by the Torsa river, on the west by 'Pudua' hill, on the north by the 'Hipsa' hill and on the south by the part of the forest of Jaldapara. Their divinities have no specific form though the most important deity of the Toto is Goddess Ishapa or Mahakali who is represented by two sacred drums hanging from the ceiling of the temple.

Festivals of other important ethnic groups : Apart from Rajbanshis and Totos there are also other tribes namely the Mech, the Ravas, the Garos etc. Some Limbus and Lepchas had also immigrated through the Terai crossing Mechi River. Then, came the British, and with them the Bengalees from present Bangladesh. Many forest areas got cleared for Tea Plantation and Agricultural lands. The Nageshias, the Uraons and the Mundas were brought from the Chotonagpur Plateau area by the planters to work as labour in the Tea Gardens. All these various tribes brought along with them their culture and beliefs.

Though different varieties of races and their cultures got intermingled in the same land; each individual race retained their individual culture and heritage over the ages. In the tranquillity of the forests, beyond the misty curtain of the hills or by the gushing streams here and there developed and prospered various culture like – the Bhotia Culture, the Rajbanshi Culture, the Lepcha-Limbu Culture together with the Cultures of the Coch, the Mech, the Ravas, the Totos and the Bengalees.

(c) Folk tradition of district Jalpaiguri : As we all know the tribal cultures is incomplete without folk dance, folk songs and folklores. And then there are festivals. Many festivals are common to both the Bengalees and the Rajbangshis who constitute the bulk of Jalpaiguri's population. Apart from the major festivals like the '*Durga Puja*' and the '*Kali Puja*', there is the '*Teesta Burir Puja*' epitomising the Life Line of this region the Teesta River. '*Manosha Puja*' or the worship of the Serpent Goddess is another important festival of this region. Many villages host fairs and stage dramas to commemorate this

event. Then there are rituals for 'Good Crops' and 'Good Rain'; the later is known as "Hutt Ghurni".

Jalpaiguri's very own folk form is the 'Chor Chunni'. 'Dham Gaan' is another popular folk song of the district. It evolves round the rise and fall mythological characters. 'Bhawaiya', the folk song of the Rajbangshis, depict the love of both God and Man. 'Bisha-Hara Pala' is another very popular stage drama of Jalpaiguri which reveals the story of Devi Manasha and Behula who had lost her husband Lakhindar due to snake bite on their marriage night. It depicts the confrontation between God and human in which human came out victorious through meditation and sacrifice. The story of Behula-Lakhindar is read all over West Bengal with great enthusiasm and sacredness till today. Karom, Bishua, Jitia, Bandna and Gaburdeb are some of the festivals of other Tribes. Rava songs and dance are gaining popularity these days.

Apart from these, there are many other ethnic groups with their distinct festivals. It is a multi-lingual district. Researchers have found out 151 distinct mother tongues in Jalpaiguri so far. Apart from the above, a large Nepali community and the Tamangs with their distinct cultures are present in the district. But this diversity has never been a subject to worry about because India is a place which is known as 'unity among diversity' and the people of this district are not outside this feeling. The habitations have unique inter community relation among themselves from the moment of the birth of the district. In due recognition of this relation the Government of West Bengal arranges the Bhawaiya Festival every year in the remote corners of the district.

(d) Fairs of District Jalpaiguri :

Like any other district in West Bengal, numerous fairs also take place in Jalpaiguri. A comprehensive list of 75 fairs was published in the West Bengal District Gazetteers, July 1981 edition. An approximate of one lakh people use to gather in the fair held on the occasion of 'Siv Chaturdasi' in the Bengali calendar month of *Phalgun* (mid-February to mid-March) in Gartali Jalpesh under Maynaguri police station. Earlier this fair was held for one long month but at present the duration of the fair has reduced to 7-10 days. A congregation of 10,000-15,000 people has been recorded in Patakata under same police station on the occasion of Gopastami held in the Bengali calendar month of *Kartik* (mid-October to mid-November) and its duration is for 3 days. Durga *Puja* is celebrated all over the district with great enthusiasm which leads to numerous fairs as well. Special mention should be made about the fairs on the occasion of Bhandani *Puja* (Kali) and Mahakal *Puja* besides the widely worshipped Manasa (Bishahari) *Puja*.

Brief Description of Places of Religious, Historical and Archaeological Importance and Places of Tourist Interest of the District

The foremost Archaeological site in the district is **Garh Mendabari**. According to some Archaeologists it was built by Naranarayan, the King of Koch Bihar in 1510 AD, some others think that it was built by the Bhutias. But the State Directorate of Archaeology places it in the age of the Guptas. "In the deep forest of Chilapata and on the bank of the river Bania close to the Jaldapara Wild Life Sanctuary ... there is a brick wall surrounded by ditches at the spot with an opening on each of the four sides. There are two cornices on the walls to the south and west. There are a number of shelves and attached chimneys in a row on the western wall. Besides, bricks of varying sizes, stone

pieces were used in the construction. A drain coming from the northern wall has fallen to the river Bania through the eastern wall. This drain is entirely built of brick and stone. It is not known if this served excess water. To the east and west of the wall of the fort there are two small rooms, meant probably for the watch and ward staff. There are also a number of ponds and uplands within the fort. There is a ruin of an old temple outside the eastern wall. Besides, numerous stone pieces are scattered all around.” (*West Bengal District Gazetteers, Jalpaiguri, Government of West Bengal, July 1981, page 321*).

In Bhitargarh there is another Archaeological site but presently it has fallen in Bangladesh side. It is also called **Prithu Rajar Garh** who probably preceded the Pal dynasty of the 9th century.

In the foot of Bhutan Hills about 549 metres above the sea level **Buxa Fort** is situated which is also an important archaeological site which was probably built by the Bhutias. In the year 1930 the fort were renovated by the British and it was transformed into a political prisoners’ detention camp and has of late been the Tibetan Refugee Lama Ashrama.

The **Jalpesh Mahapith**, as mentioned earlier, is the greatest holy place in North Bengal. It is situated on the bank of the Jhorda river in the south-east corner of Maynaguri C.D. Block. The main temple was probably built during the 12th century. It combines the Hindu and Muslim architectures. The main temple has a Sivalingam underground. Apart from the dome over the main sanctum, there are four other domes on the four corners of the temple. It is believed by many that King Jalpeswar, who is mentioned in Joginitantra, is the founder of this temple. It is possible that it was ruined during the expedition of Bakhtiyar Khalji to Tibet in the first half of the 13th century and later rebuilt by Prananarayan, the King of Koch Bihar (1632-65 AD). The temple suffered great damage in an earthquake in June, 1897 and a part of the second storey was completely devastated. The broken places were reconstructed later at a great cost. A big fair for a period of 7-10 days during “Shib Chaturdashi” is held here where the last estimated attendance was more than one lakh.

Another preserved Archaeological site is at **Huchchludanga** which is a walk of about 12 km. along the national highway from Maynaguri C.D. Block where the Jatileswar temple is situated. The temple is situated on a mound and presently is in dilapidated condition though some sculptured stone pieces still exist. They are mostly female forms. The sculpture on a few stone pieces suggests that they belonged to the rekh-deul category.

The ruins of the super structure of the **Bateswar temple** are to be found at Madhavdanga. The ruins show that it was a stone temple with great similarity to Kamakhya temple near Guwahati, Assam.

Sodar Khai temple is found near the new Maynaguri Railway station. This temple is also built of stone. It is a Siv temple resembling the Bateswar temple. To the east of the New Maynaguri railway station there is a temple of Petkati Devi. It contains the image of Chamunda, who is locally called Petkati.

Places of Tourist Interest in Jalpaiguri district :

Jalpaiguri district between the Himalayas and Gangetic West Bengal has more than often evoke a sense of both eerie and romanticism since the early British Rule. Veined by mighty rivers like the Teesta, Torsa, Jaldhaka, Dyna, Neora, Sankosh and others, this piece of land has been aptly named as the **‘Land of Tea, Timber & Tourism’**. Rarely one can find a place like Jalpaiguri that is so potentially rich in tourism. The turbulent rivers battling out of the steep gorges, the vast stretches of forest cover, the undulating span of Tea Estates and the panoramic splendours of the Himalayas add more beauty to the land. For a nature lover or an admirer of Wild Life there is hardly a better place than this. One

can run wild in the various Sanctuaries, National Parks & Tiger Reserves that are on offer. Tempestuous rivers, Wild Life Sanctuary, Tea Gardens on the backdrop mighty pristine Himalayas, Old and Historic Temples, the historic Buxa Fort, Rupang Valley and the Buxa Tiger Reserve are worthy of visiting. Places like Jayanti, Murti, Suntale Khola, Mongpong will get any tourists imagination run wild.

Gorumara National Park: Gorumara National Park was established in 1994 is located in the flood plains of Murti and Jaldhaka river of the Dooars region is 15 km from Lataguri, 10 km from Chalsa and 52 km from Jalpaiguri. Hired vehicles from Chalsa or Lataguri are available for entering the National Park. The scenic landscapes, magnificent forests, tall elephant grasses and rippling streams are added to the nature of this park. The main attractions are animals like Rhinoceros, Elephant, Gaur, Leopard, Hornbill etc.

Chapramari Wildlife Sanctuary : Apart from Gorumara National Park, there is also Chapramari Wildlife Sanctuary which was developed for breeding population of Indian Rhinoceros which is about 70 kms. from Jalpaiguri town. It provides a breathtaking view of forests against the backdrop of the Kanchanjungha and other Himalayan peaks. It is the home to diverse fauna and mammals like Elephant, Gaur, Leopard etc.

Chalsa: Chalsa is famous for its scenic beauty. It is about 57 km. from Jalpaiguri and 7 km. from Malbazar. The Kurti river flowing down the small hillock, the tea gardens and the deep forests of Duars really boosts the visitors.

Jaldapara Wildlife Sanctuary : Jaldapara Wildlife Sanctuary is situated adjacent to N.H. 31 in between Hasimara and Birpara. Jaldapara have the largest population of Great Indian One Horned Rhinoceros in West Bengal. It also provides excellent habitat for the Royal Bengal Tiger and other animals like Gaur, Leopard, Sambar, Chital, Hog Deer, Barking deer etc. During rainy season (16th June to 15th September) the Jaldapara Wildlife Sanctuary remains close.

Murti and Khutimari : Khutimari, a place 70 km. away from Jalpaiguri town is famous for Tiger, Leopard (Black Panther also), Elephant, Clouded Leopard, Himalayan Black Bear, Barking Deer, Gaur, Pangolin and Python. Buxa Duar is famous for its prison fort. Rajabhatkhawa is 15 km. away from Alipurduar town and is located in between Alipurduar and Jayanti. This place is connected both by road and train from Alipurduar and Siliguri and a large variety of important flora and fauna is the prime attraction of this area. Nature Interpretation Centre and Tiger Rescue Centre are also points of interest of this place near Gorumara Forest Reserve. Murti is another place of tourist attraction famous of its excellent scenic beauty.

Areas near River Jayanti : Jayanti Riverbed is another place famous for its rich variety of wild life and exotic scenic beauty. The cave popularly known as 'Jayanti Mahakal' and 'Pookri Pahar' are well known destinations from Jayanti. **Bhutanghat** is a famous place for wild animals and splendid view of Raidak river. There is a buffalo centre and it is also a good place for fishing. It is 48 Kms. by road from Alipurduar Railway Station. There is a temple of Mahakal in this place which attracts large number of pilgrims from different parts of the state throughout the year.

Totopara is a small locality in the northwest corner of Madarihat C.D. Block in Alipurduar sub-division 22 km. away from Madarihat town. This place is approachable by bus from Jalpaiguri and Siliguri via Madarihat. This place is inhabited by Toto tribal community, one of the three recognised Primitive Tribal Groups (PTG) in West Bengal.

Apart from these places, **Temple of Debi Choudhurani** (made famous by the great Bengali novelist Bankim Chandra Chattopadhyay) is located near present day Govt. Engineering College of Jalpaiguri, Puratan Maszid, Jalpaiguri Bodaganj, Murti, Samsing, Malbazar, Volka, Temple of Sri Venkatswar are the other noteworthy tourist spots in the district. **Jalpesh** is another famous place where the temple of presiding deity (Shiva), established in the year 1665 by the Cooch King Prannarayan, is the main point of attraction. The places of **Ambari, Kathambari, Odlabari, Raimatang** and **Nimati** are

famous for their scenic beauty of forest and tea gardens, somewhere with a backdrop of the Himalayas.

Accommodation :

Being a place of utmost tourist interest, there are numerous Hotels and Lodges spread across the district Jalpaiguri. Among the Government run institutions, the Gorumara Forest Rest house, Chapramari Forest Rest Houses are available for the tourists. There are two bungalows run by PWD with four double bedded rooms at the hill top of Chalsa. Hollong Tourist Lodge is available at Jaldapara maintained by West Bengal Tourism Development Corporation. The same Corporation is also provides air conditioned and non-air conditioned rooms at Murti bungalow. Forest bungalows are also available at Khutimari, Buxa Tiger Reserve and other forests.

Major Characteristics of the District, Contribution of the District in the form of Historical Figures Associated with the District

Jalpaiguri district boasted of a number of patriots and freedom fighters who were confined in Buxa Jail. The Jail, located at erstwhile Buxa Cantonment Area lies inside the Buxa Forest area. Netaji Subhas Chandra Bose, the great patriot was once confined in that infamous Jail.

Amongst so many freedom fighters confined in the jail before independence, the names of Maharaja Trailokya Chakrabarty, Sri Nalini Guha, Sri Nani Bhattacharjee and Sri Bipin Behari Ganguli are mentionable.

Buxa Cantonment Board was dismantled subsequent to 1931. In 1949, when the Communist party was put under ban, some leftists were also interned in the Buxa Jail. Of them the names of poet Sri Subash Mukhopadhyay, Sri Binaykrishna Choudhury and Sri Prasanto Sur are mentionable.

The district also boast scholars like Sri Charu Chandra Sanyal whose 'Rajbanshis of North Bengal' is an invaluable research work. Sri Khagendra Nath Dasgupta, the famous peasant leader, Professor Nirmal Basu have been some of the post-Independence leaders.

The district Jalpaiguri gained massive importance after commencement of tea plantation by the Britishers. Tea cultivation brought labourers from various part of the country such as Santals and Oraons from Bihar/ Jharkhand, Nepalese, Bhutia, Lepcha from the hills. Some Bengali and Tamil tea labourers also migrated to the district. Thus there had been a colourful admixture of various linguistic and ethnic groups who are living in harmony peacefully and amidst diversity.

Village and Town Directory

Scope of Village Directory and Town Directory

The District Census Handbook is brought out in two parts – Part A and Part B separately. Part-A covers Village and Town Directory data and Part-B covers Village and Town wise Primary Census Abstract (PCA) data of 2011 Census along with Housing amenities data. The scope of Village Directory and Town Directory is discussed below.

Scope of Village Directory :

For the conduct of Census, the villages in the district have been arranged C.D. Block wise and within the C.D. Block, they are shown Location Code wise. For the purpose of identification, each village is assigned a Location Code number. In 2011 Census, all the villages have been given unique 6 digit Code numbers which are continuous within India and will remain constant across the Census. This will make it easier for comparative study. Location Code Range of 000001-799999 has been kept for villages.

'Village' is defined as a statutorily recognized unit having a definite boundary and separate land records. In case a complete village is treated as an Outgrowth of an urban agglomeration or a Census Town, data on amenities and land use for that village have not been given in the Village Directory but shown along with the urban component.

The un-inhabited villages (villages with no population) have been indicated as such after furnishing details of the location code number of the village, name and area of the village.

Village directory contains non-Census data pertaining to each village of the district. A C.D. Block level Map and alphabetical list of villages under each C.D. Block is included in the Part-A volume. It gives the village wise basic information relating to infrastructure and amenities available in the sphere of education and medical facilities, drinking water, power supply, post and telegraph, communications, approach road to village and distribution of land use area. In addition, it contains information about total area of each village, total population and number of households and the nearest town and its distance from the village. The information on number of households and total population has been included with a view to examine the correlation of amenities with the number of households and population they serve. If an amenity is not in existence in the referent village, the distance in broad ranges from the nearest place along with name, where the amenity is available is given. The broad ranges are given as - Code 'a' for less than 5 km distance, 'b' for 5 to 10 km distance and 'c' for more than 10 km distance.

Some additional information has been added, which are : (1) Pre. Primary School (2) Management Institute (3) Polytechnic (4) Special School for Disabled (5) Veterinary Hospital (6) Mobile Health Clinic (7) Traditional Practitioners and Faith Healers (8) Medicine Shop (9) Type of drainage connectivity for waste water outlet (10) Total Sanitation Campaign (TSC) (11) Rural Sanitary Mart/Rural Hardware outlet (12) Rural Production Centers (13) Solid and Liquid Waste Management (14) Village PIN Code (15) Public Call Office/Mobile (16) Mobile Phone Coverage (17) Internet Cafes/Common Service Center (18) Private Courier Facility (19) Auto/Modified Autos (20) Taxis (21) Vans (22) Tractors used for Transport (23) Cycle Pulled Rickshaws (Manual Driven) (24) Cycle Pulled Rickshaws (Machine Driven) (25) Carts Driven by Animals (26) National Highway (27) State Highway (28) Major District Roads (29) Other District Roads (30) Water Bound Macadam (31) ATM facility (32) Self-help Group (33) Public Distribution System (34) Mandis/Regular Market (35) Weekly *Haat* (36) Agricultural Marketing Society (37) Nutrition Centre (38) Accredited Social Health Activist (ASHA) (39) Community Centre with/without TV (40) Public Library (41) Public Reading Room (42) Polling Station (43) Birth and Death Registration office (44) Agricultural Product and (45) Handicrafts Products.

In addition to the above details, following appendices to Village Directory have also been included.

Appendix-I	Summary showing total number of villages having Educational, Medical and other amenities in villages – C.D. Block level.
Appendix-I A	Villages by number of Primary Schools.
Appendix-I B	Villages by Primary, Middle and Secondary Schools.
Appendix-I C	Villages with different sources of drinking water facilities available.
Appendix-II	Villages with 5,000 and above population which do not have one or more amenities available.
Appendix-III	Land utilization data in respect of Census towns.
Appendix-IV	C.D. Block wise list of inhabited villages where no amenity other than drinking water facility is available.
Appendix-V	Summary showing number of Villages not having Scheduled Caste population.
Appendix-VI	Summary showing number of Villages not having Scheduled Tribe population.
Appendix-VII A	List of villages according to the proportion of the Scheduled Castes to the total population by ranges.
Appendix-VII B	List of villages according to the proportion of the Scheduled Tribes to the total population by ranges.

Scope of Town Directory :

The Town Directory contains Non-Census data for each of the towns in the district and is presented through a set of seven statements covering different aspects of urban life. It presents important and useful information like civic and other amenities available in all the towns of the district. The presentation of the statements used in the current 2011 Census similar to the preceding 2001 Census.

The Non-Census data contained in the Town Directory is largely provided by the Municipal Authorities. In case of Non-Municipal towns (Census Towns), the information have been provided by the respective C.D. Block Authorities.

The details of town directory statements are given below in brief.

- (I) Statement I – Status and Growth History
- (II) Statement II – Physical aspects and location of towns, 2009
- (III) Statement III – Civic and other amenities, 2009
- (IV) Statement IV – Medical Facilities, 2009
- (V) Statement V – Educational, Recreational and Cultural facilities, 2009
- (VI) Statement VI – Industry and banking, 2009
- (VII) Statement VII – Civic and other amenities in slums, 2009
- (Appendix) Appendix – Towns showing their outgrowth with population

In all the statements the towns are arranged in the alphabetical order within the district. The details of these statements are given in the analytical portion of the town directory. One Statement-III Municipal Finance deleted and Statement-V Medical, Educational, Recreation and Cultural Facilities divide in above two Statement-IV and Statement-V.

Brief Note on Village and Town Directory including Abbreviations used in Town Directory

Village Directory 2011 Census :

The Village Directory is being compiled for both inhabited and un-inhabited villages. In the village directory both private and government facilities/institutions have been given. In case of un-inhabited/depopulated villages, the location code number, name and area of the village is being given universally in Village Directory and Village PCA. The columns relating to the amenities and land use pattern, etc. being left blank and it will be noted against the name of the village that it is un-inhabited/depopulated. The Appendices to Village Directory and Inset Tables based on village Directory data are also prepared for inhabited villages.

In the Village Directory format for 2011 Census there are 121 columns and the details thereon are as follows :

Columns 1 : Serial Number : Self explanatory. All the villages within the CD block are presented serially in the ascending order of their location code number.

Columns 2 : Name of village : Self explanatory. The name of the villages is shown against this column. This also includes the forest and uninhabited villages.

Columns 3 : Location Code Number of village. The location code number of the villages is shown against this column.

Columns 4 : Area of the Village : The area of the villages has been given in hectares.

Column 5 : Total Population : The total population of the village as per 2011 Census has been given against this column.

Column 6 : Number of Households : The number of households as per 2011 Census have been given in this column.

Amenities :

The availability of different infrastructural amenities such as education, medical, drinking water, post, telegraph, banks, credit societies, recreation and cultural facilities, communication, power, etc. in each village have been given in the Village Directory. Wherever the amenities are not available in the village, the distance range code viz. 'a' for <5 Kms, 'b' for 5-10 Kms and 'c' for 10+ Kms of the nearest where facility is available is given. Column wise details are given below :

Columns No. 7 to 20 – Educational Facilities : All the different educational facilities available in the village have been given under these columns. Nursery/LKG//UKG classes are included in Pre-Primary Schools, Classes up to class V included in Primary School; Classes from VI to VIII are included in the Middle school. Classes from IX and X included in Secondary School. Classes from XI and XII are included in Senior Secondary School. In case of composite schools like middle school with primary school or secondary school with middle school, these are also included in the number of primary and middle schools, respectively. The information on the entire educational institutes is given under these columns.

Columns No. 21 to 38 – Medical Facilities : All the different medical facilities available in the village have been given under these columns.

Columns No. 39 to 46 – Drinking Water : The information on availability of various types of the drinking water facility within the village has been given under these columns.

Columns No. 47 to 50 – Availability of Toilet and others : The information on availability of toilet and Bio-Gas etc. available in the village has been given under these columns.

Columns No. 51 to 67 Communication – Post & Telegraph and Transport : The information on communication and Post Office, Sub-Post Office, & Telegraph Office,

Village PIN Code number, Phone-Landlines, Mobile Phone, Private Courier Facility, Internet Café, etc. available in the village has been given under these columns. The information on all various transport facilities whether public/private transport like Bus, Railway Station or Navigable waterways, Taxi, Van, Tractors etc. available in the village has also been given under these columns.

Columns No.68 to 79 – Village connected to High ways, Village Roads, Banks and Credit Societies : The information on all roads connected to village has been given under these columns. These include National Highway, State Highway, District Roads and other district roads connected to the village, Pucca roads, Kutchcha Roads, Water Bounded Macadam Roads, Navigable Water Ways and Foot Paths has been given under these columns. Further, the information on availability of banks, ATM and Agricultural Credit societies in the village has been given under these columns.

Column No. 80 to 96 – Miscellaneous Facilities : The information on various miscellaneous facilities available in the village has been given under these columns. These includes Self -Help Group, Public Distribution Shop (PDS), Mandi /Regular Market, Weekly Haat, Agricultural Marketing Society, Nutrition Centre(ICDS), Anganwadi Centre, ASHA, Community Centre, Sports Fields, Sports Club/Recreation Centre, Cinema/Video Halls, Public Library, Public Reading Room, News Paper Supply, Assembly Polling Station, Birth and Death Registration Office.

Columns No. 97 to 100 – Electricity : Availability of Power Supply in the village, whatever may be the form of its use has been given in these columns. These include Electricity for Domestic Use, Electricity for Agriculture Use Electricity for Commercial Use, and Electricity for all purpose Domestic Uses.

Column No. 101 and 102 – Nearest Town : The name of the nearest town along with the distance range code has been in these columns.

Land use and Irrigation :

The land use patterns in the Village Directory conform to the pattern of classification of land use as recommended by the Ministry of Agriculture, Government of India. The Ministry has recommended the maintenance of records of land use pattern under the following 9 categories.

(i) Column No. 103 – Forests : This includes all lands classed as forest under any legal enactment dealing with forests or administered as forests, whether state-owned or private, and whether wooded or maintained as potential forest land. The area of crops raised in the forest and grazing lands or areas open for grazing within the forests remain included under the forest area.

(ii) Column No. 104 – Area under non-agricultural use : This includes all lands occupied by buildings, roads and railways or under water, e.g. rivers and canals and other lands put to uses other than agriculture.

(iii) Columns No. 105 – Barren and un-culturable land : This includes all barren and unculturable land like mountains, deserts, etc. land which cannot be brought under cultivation except at an exorbitant cost should be classed as unculturable whether such land is in isolated blocks or within cultivated holdings.

(iv) Column No. 106 – Permanent Pastures and other Grazing Lands : This includes all grazing lands whether they are permanent pastures and meadows or not. Village common grazing land is included under this head.

(v) Column No. 107 – Land under Miscellaneous Tree Crops, etc. : This includes all cultivable land which is not included in 'Net area sown' but is put to some agricultural uses. Lands under Causing trees, thatching grasses, bamboo bushes and other groves for fuel, etc. which are not included under 'Orchards' are classed under this category.

(vi) Column No. 108 – Culturable Waste Land : This includes lands available for cultivation, whether not taken up for cultivation or taken up for cultivation once but not cultivated during the current year and the last five years or more in succession for one reason or other. Such lands may be either fallow or covered with shrubs and jungles which are not put to any use. They may be assessed or unassessed and may lie in isolated blocks or within cultivated holdings. Land once cultivated but not cultivated for five years in succession is also included in this category at the end of the five years.

(vii) Column No. 109 – Fallow Lands other than Current Fallows : This includes all lands which were taken up for cultivation but are temporarily out of cultivation for a period of not less than one year and not more than five years.

(viii) Column No. 110 – Current Fallows : This represents cropped area, which is kept fallow during the current year. For example, if any seeding area is not cropped against the same year it may be treated as current fallow.

(ix) Column No. 111 – Net Area Sown : This represents the total area sown with crops and orchards. Area sown more than once; in the same year is counted only once.

Column No. 112 – Total Irrigated Land Area : It includes all land which is cultivable and irrigated by any source of irrigation. The total irrigated area of the village has been given under this column.

Column No. 113 – Total Un-Irrigated land Area : Un-Irrigated area includes all land which is cultivable but not irrigated by any source of irrigation. The total un-irrigated land area of the village has been given under this column.

Column No. 114 to 118 Area Irrigated by source : The area irrigated by various source of irrigation in the village have been given under these columns. The different source of irrigation facilities available in the village are as follows :

(i) Canals (C) – Govt. or Pvt., (ii) Wells/Tube-wells (W/TW), (iii) Tanks/Lake (T/L), (iv) Waterfall (WF), and (v) Others (O).

Columns No.119 to 121 – Three most important commodities manufactured : The names of three most important commodities manufactured in the village are indicated in this column.

C.D. Block level totals of the Village Directory :

At the end of entries for the Village Directory of each C.D. Block, the totals of different columns are being given wherever possible. However, in case of some of the columns, it may not be possible to work out the C.D. Block level totals, in such cases the particular of relevant columns are being left blank against C.D. Block level.

Appendices to Village Directory :

The Village Directory also includes the following appendices :

- Appendix I : Summary showing total number of villages having Educational, Medical and other amenities in villages – C.D. Block level.
- Appendix I A : Villages by number of Primary Schools.
- Appendix I B : Villages by Primary, Middle and Secondary Schools.
- Appendix I C : Villages with different sources of drinking water facilities available.
- Appendix II : Villages with 5,000 and above population which do not have one or more amenities available.
- Appendix III : Land utilization data in respect of Census towns.
- Appendix IV : C.D. Block wise list of inhabited villages where no amenity other than drinking water facility is available.

- Appendix V : Summary showing number of Villages not having Scheduled Caste population.
- Appendix VI : Summary showing number of Villages not having Scheduled Tribe population.
- Appendix VII A : List of villages according to the proportion of the Scheduled Castes to the total population by ranges.
- Appendix VII B : List of villages according to the proportion of the Scheduled Tribes to the total population by ranges.

Note explaining the abbreviations used in Town Directory 2011 Census :

Statement I : Status and Growth History :

Column 1 – Serial Number : Self explanatory

Column 2 – Class, Name and Civic status of Town : The Class is presented according to population of the towns in 2011 Census as follows:

Population	Class	Population	Class
100,000 and above	I	10,000 – 19,999	IV
50,000 – 99,999	II	5,000 – 9,999	V
20,000 – 49,999	III	Below - 5,000	VI

The following abbreviations are used to denote the Civic Status of the town.

Civic Status	Codes	Civic Status	Codes
i – Municipal Corporation	M. Corp.	xii – Notified Town Area	NTA
ii – Municipal Committee	MC	xiii – Industrial Notified Area	INA
iii – Municipal Council	M Cl	xiv – Industrial Township	ITS
iv – City Municipal Council	CMC	xv – Township	TS
v – Town Municipal Council	TMC	xvi – Town Panchayat	TP
vi – Municipal Board	MB	xvii – Nagar Panchayat	NP
vii – Municipality	M	xviii – Town Committee/ Town Area Committee	TC
viii – Cantonment Board/Cantonment	CB	xix – Small Town Committee	ST
ix – Notified Area	NA	xx – Estate Office	EO
x – Notified Town	NT	xxi – Gram Panchayat	GP
xi – Notified Area Committee /Notified Area Council	NAC	xxii – Census Town	CT

Column 3 to 25 : These columns are self-explanatory.

Statement II : Physical Aspects and Location of town, 2009

Column 1 to 2 – Serial number and Name of town : Self explanatory

Columns 3 to 5 – Physical Aspects : In these columns the Rainfall and Maximum and Minimum Temperature of the town is recorded.

Columns 6 to 12 : Name and road distance of the town (in kms.) from the State headquarters, District headquarters, Sub-divisional/Taluk/Tahsil/Police station/ Development Block/Island HQ., Nearest city with population of one lakh and more, Nearest city with population of five lakh and more, Railway station and Bus route is recorded in these columns respectively. If the names mentioned in these columns are the same as the referent town itself, the distance is recorded as (0) zero.

Statement III – Civic and other Amenities, 2009 :

Column 1 to 2 – Serial number and Name of town : Self explanatory

Column 3 – Road length (in km.) : The information about the road length (in km.) within the limit of the town is recorded in this column.

Columns 4 to 7 – System of drainage : The system of drainage available in the town is indicated in these columns by the following codes :

<u>System of drainage</u>	<u>Codes</u>
Open drains	OD
Closed drains	CD
Both drains	BD

Columns 8 to 11 – Number of latrines : The number of various types of latrines available in the town is indicated in these columns.

Columns No. 12 & 13 – Protected water supply : The information on source of water supply and system of water storage with capacity available in the town are given in these columns in the following codes :

Column 12 (Source of water supply) :

(i) Tap water	T
(ii) Tube-well water	TW
(iii) Tank Water	TK
(iv) Well water	W

Column 13 (System of water storage) :

(i) Over Head Tank	OHT
(ii) Service Reservoir	SR
(iii) River Infiltration Gallery	RIG
(iv) Bore Well Pumping System	BWP
(v) Pressure Tank	PT

The information on 2 major source of water supply is given in column 12 and the system of water storage with capacity against each in kilo-litres (in bracket) is presented in column 13.

Columns 14 – Fire Fighting Service : In case the fire fighting service is available in the referent town, 'yes' is recorded. If the facility is not available within the town, the name of the nearest place having this facility with its distance from the referent town has been recorded.

Columns 15 to 19 – Electrification (Number of connections) : Different types of electric connections have been shown in these columns, i.e., Domestic, Industrial, Commercial, Road lighting (points) & others.

Statement IV : Medical Facilities, 2009 :

Columns 1 to 2 – Serial number and Name of town : Self explanatory

Columns 3 to 13 : The number of various medical institutions such as Hospitals, Dispensaries, Health Center, Family Welfare Center, Maternity and Child Welfare Center, Maternity Homes, T.B. Hospital/clinic, Nursing Homes, Charitable Hospital/Nursing Home, Mobile Health Clinic and Others as available in the town, are indicated in these columns (along with number of beds in brackets).

If a medical facility is not available in the town, the name of the nearest place and its distance in kilometers from the town where the facility is available is mentioned.

Column 14 – Veterinary Hospital : The Number of Veterinary Hospitals available in the town is given in this column.

Column 15 – Medicine Shop : The number of Medicine shops available in the town is given in this column.

Statement V : Educational, Recreational and Cultural Facilities, 2009 :

Columns 1 to 2 – Serial number and Name of town : Self explanatory

Columns 3 to 15 – Educational Facilities : The information on number of Primary school, Middle school, Secondary school, Senior Secondary school, Arts/Science/Commerce colleges (of degree level and above), Medical colleges, Engineering colleges, Management Institute/Colleges, Polytechnics, Recognized Shorthand, Typewriting and vocational training Institutions, Non-formal Education Center (Sarva Shiksha Abhiyan Center), Special School for disabled and Others available in the town, are indicated in these columns.

If an educational facility is not available in the town, the name of the nearest place and its distance in kilometers from the town where the facility is available is mentioned.

Columns 16 to 23 – Number of Social, Recreational and Culture Facilities : The information on No. of Home Orphanage, Working women's hostels (with No. of seats in bracket), No. of Old Age Home, Stadium, Cinema Theatre, Auditorium/Community halls, Public libraries and Reading rooms available in the town are given under these column.

Statement VI : Industry and Banking 2009 :

Columns 1 to 2 – Serial number and Name of town : Self explanatory

Columns 3 to 5 – Names of three most important commodities manufactured : The names of three most important commodities manufactured in the town are given under these columns.

Columns 6 to 8 – Number of banks : The number of banks available in the referent town both Commercial and Co-operative banks are recorded against these columns.

Columns 9 & 10 – Number of Agricultural and Non Agricultural Credit Societies : The number of Agricultural and Non Agricultural Credit Societies available in the referent town are given in these columns.

Statement VII : Civic and other Amenities in Slums, 2009 :

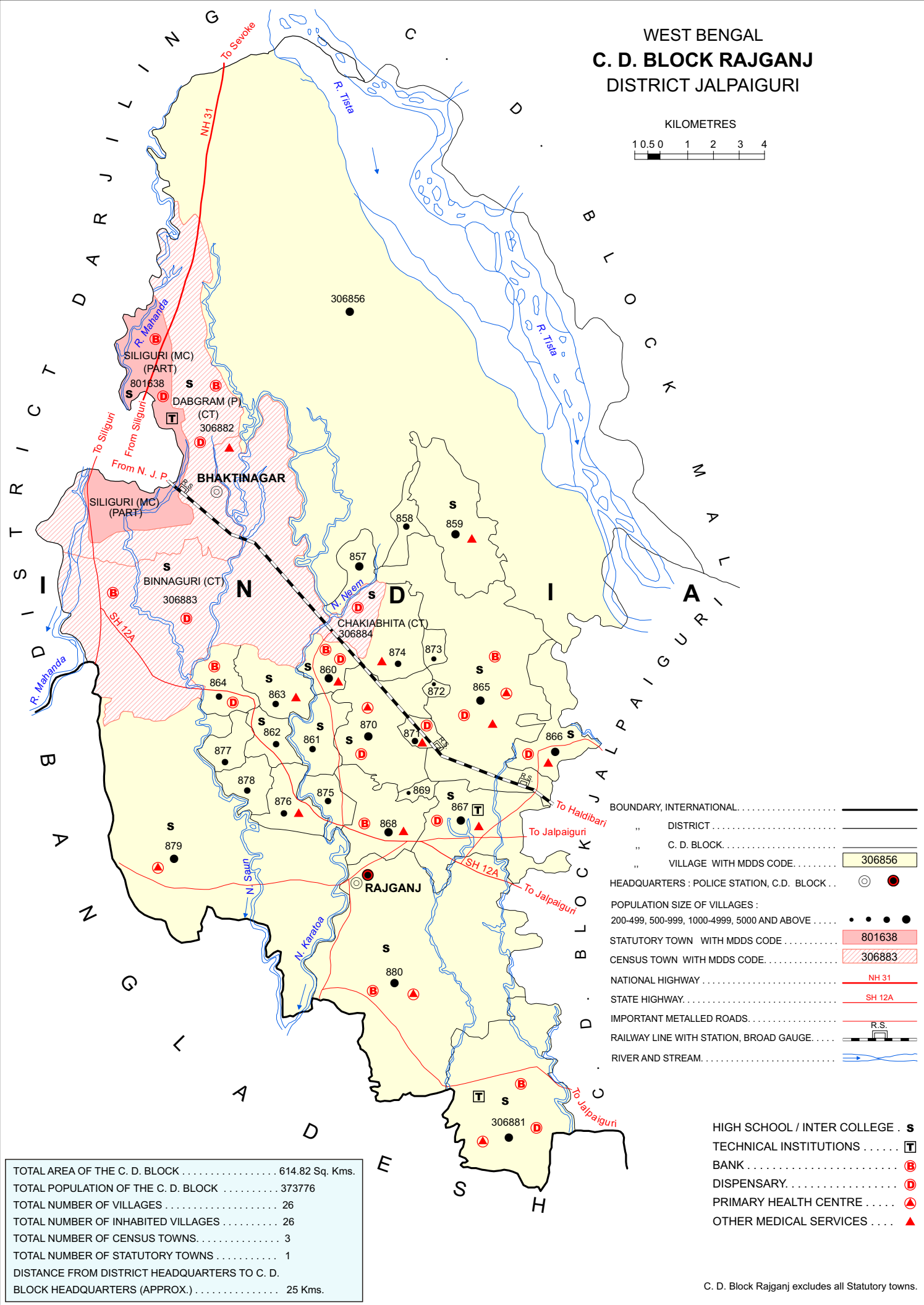
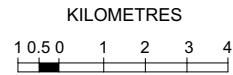
This statement VII provides information on civic and other amenities in all slums whether notified or not and for all towns having statutory bodies, like Municipality, Municipal Corporation, Town area committee etc.

Section I – Village Directory

A : List of Villages merged in Towns and Outgrowths, 2011

Census 2001 Codes					MDDS e-GOVERNANCE CODE (Census 2011 PLCN)				
ST Code	DT Code	Sub-DT Code	Vill Code	Vill Name	MDDS STC	MDDS DTC	MDDS Sub_DT	MDDS PLCN	MDDS Name of Villages
19	02	0001	00071000	Dabgram (P)	19	328	02166	306882	Dabgram (P) (CT)
19	02	0001	00071100	Binnaguri	19	328	02166	306883	Binnaguri (CT)
19	02	0001	00071500	Chakiabhita	19	328	02166	306884	Chakiabhita (CT)
19	02	0002	00075700	Odlabari	19	328	02167	306988	Odlabari (CT)
19	02	0002	00075600	Dakshin Odlabari	19	328	02167	306989	Dakshin Odlabari (CT)
19	02	0002	00081700	Lataguri	19	328	02167	306990	Lataguri (CT)
19	02	0003	00085500	Matialihat	19	328	02168	307019	Matialihat (CT)
19	02	0003	00085900	Chalsa Mahabari	19	328	02168	307020	Chalsa Mahabari (CT)
19	02	0003	00086000	Mangalbari	19	328	02168	307021	Mangalbari (CT)
19	02	0005	00091400	Sisha-Jumrha	19	328	02170	307104	Sisha-Jumrha (CT)
19	02	0005	00095400	Uttar Madarihat	19	328	02170	307105	Uttar Madarihat (CT)
19	02	0006	00097400	Mechiabasti	19	328	02171	307148	Mechiabasti (CT)
19	02	0006	00096600	Uttar Satali	19	328	02171	307149	Uttar Satali (CT)
19	02	0007	00105200	Laskarpara	19	328	02172	307204	Laskarpara (CT)
19	02	0007	00105100	Dakhin Rampur	19	328	02172	307205	Dakhin Rampur (CT)
19	02	0008	00110100	Birpara	19	328	02173	307258	Birpara (CT)
19	02	0009	00115200	Samuktola	19	328	02174	307337	Samuktola (CT)
19	02	0010	00118400	Jagjhora Barabak	19	328	02175	307399	Jagjhora Barabak (CT)
19	02	0010	00121000	Jateshwar	19	328	02175	307400	Jateshwar (CT)
19	02	0010	00120400	Parangarpar	19	328	02175	307401	Parangarpar (CT)
19	02	0011	00126500	Telipara Tea Garden (D)	19	328	02176	307506	Telipara Tea Garden (D) (CT)
19	02	0012	00139700	Dakshin Khagrabari	19	328	02177	307594	Dakshin Khagrabari (CT)
19	02	0013	00144200	Kharia (P)	19	328	02178	307623	Kharia (P) (CT)

WEST BENGAL
C. D. BLOCK RAJGANJ
 DISTRICT JALPAIGURI



- BOUNDARY, INTERNATIONAL ————
- " DISTRICT ————
- " C. D. BLOCK ————
- " VILLAGE WITH MDDS CODE 306856
- HEADQUARTERS : POLICE STATION, C.D. BLOCK ●
- POPULATION SIZE OF VILLAGES :
- 200-499, 500-999, 1000-4999, 5000 AND ABOVE ● ● ● ●
- STATUTORY TOWN WITH MDDS CODE 801638
- CENSUS TOWN WITH MDDS CODE 306883
- NATIONAL HIGHWAY ———— NH 31
- STATE HIGHWAY ———— SH 12A
- IMPORTANT METALLED ROADS ———— R.S.
- RAILWAY LINE WITH STATION, BROAD GAUGE ————
- RIVER AND STREAM ————

- HIGH SCHOOL / INTER COLLEGE . **s**
- TECHNICAL INSTITUTIONS **T**
- BANK **B**
- DISPENSARY **D**
- PRIMARY HEALTH CENTRE **A**
- OTHER MEDICAL SERVICES **▲**

TOTAL AREA OF THE C. D. BLOCK	614.82 Sq. Kms.
TOTAL POPULATION OF THE C. D. BLOCK	373776
TOTAL NUMBER OF VILLAGES	26
TOTAL NUMBER OF INHABITED VILLAGES	26
TOTAL NUMBER OF CENSUS TOWNS	3
TOTAL NUMBER OF STATUTORY TOWNS	1
DISTANCE FROM DISTRICT HEADQUARTERS TO C. D. BLOCK HEADQUARTERS (APPROX.)	25 Kms.

C. D. Block Rajganj excludes all Statutory towns.

Alphabetical List of Villages

Name of the CD Block : Raiganj

CD Block Code (2011) : 0013

Sl. No.	Name of the Village	PLCN 2001	MDDS PLCN 2011
1	2	3	4
1	Ambari Falakata	00071800	306862
2	Araji Bhelakoba I	00072500	306869
3	Araji Bhelakoba II	00072700	306871
4	Araji Bhelakoba III	00072800	306872
5	Araji Binnaguri	00073000	306874
6	Badlagachha	00073300	306877
7	Balai Gachh	00073100	306875
8	Chhat Guzrimari	00072300	306867
9	Chhat Shikarpur	00072900	306873
10	Gadheaganj	00071900	306863
11	Guzrimari	00072200	306866
12	Jugibhita	00072000	306864
13	Junglee Mohal	00070900	306856
14	Kamarbhita	00071600	306860
15	Kismat Sukani	00072400	306868
16	Kukurjan	00073700	306881
17	Lalitabari	00071300	306858
18	Mahanbhita	00073200	306876
19	Mantadari	00071400	306859
20	Mehendigachh	00071700	306861
21	Pani Kauri	00072600	306870
22	Patharghata	00073400	306878
23	Sannyasikata	00073500	306879
24	Shikarpur	00072100	306865
25	Simulguri	00071200	306857
26	Sukani	00073600	306880

Census of India 2011
Amenities and Land use

Name of District:-Jalpaiguri

Name of CD Block:-Raiganj

Serial Number	Name of Village	Location code no.	Total area of the village (in hectares rounded up to one decimal place)	Total population (2011 census)	Number of households (2011 census)	Number of educational amenities available in village, the distance range code viz; a for 0-5 kms, b for 5-10 kms, c for 10+ kms of nearest place where facility is available							
						Pre-Primary school (PP)	Primary school (P)	Middle school (M)	Secondary School (S)	Senior Secondary school (SS)	Degree college of arts science & commerce (ASC)	Engineering college(EC)	Medical college (MC)
1	2	3	4	5	6	7	8	9	10	11	12	13	14
1	Jungle Mohal	306856	25305.8	21408	4575	17	17						
2	Simulguri	306857	288.6	5973	925	2	2	a	b	b	c	c	c
3	Lalitabari	306858	273.6	1479	325	1	1	a	a	b	c	c	c
4	Mantadari	306859	1182.5	5362	1136	4	3	1	1	c	c	c	c
5	Kamarbhita	306860	362.6	5219	1224	3	2		1	1	b	c	c
6	Mehendigachh	306861	481.1	2891	581	3	3	1	1	b	a	c	
7	Ambari Falakata	306862	337.9	3105	627	1	1	1	1	a			
8	Gadheaganj	306863	541.7	3639	755	2	2	b	1	b	b	c	c
9	Jugibhita	306864	453.7	3649	767	3	2	b	a	a	a	c	c
10	Shikarpur	306865	3380.6	19437	4336	15	15	1	1	1	c	c	c
11	Guzrimari	306866	793	9094	2053	3	3	1	1	b	c	c	c
12	Chhat Guzrimari	306867	1194.6	8127	1883	8	7	1	1	2			
13	Kismat Sukani	306868	849.7	5911	1320	3	2	a	a	a	c		
14	Araji Bhelakoba I	306869	82	353	75	1	1	a	a	a	b	c	c
15	Pani Kauri	306870	1272.3	6613	1497	4	3	1	1	b		c	c
16	Araji Bhelakoba II	306871	165.7	2859	606	2	2	b	a	a	b	c	c
17	Araji Bhelakoba III	306872	49.2	296	70	1	1		b	b	c	c	c
18	Chhat Shikarpur	306873	118.3	541	115	1	1	a	b	b	c	c	c
19	Araji Binnaguri	306874	677.3	2864	607	3	3		b	b	c	c	c
20	Balai Gachh	306875	297.2	1383	293	1	1		a	a		1	c
21	Mahanbhita	306876	460	2208	452	2	2		a	b	b	c	c
22	Badlagachha	306877	272.8	1884	382	1	1				c	c	c
23	Patharghata	306878	316.1	2035	447	2	2		a	b	c	c	c
24	Sannyasikata	306879	5671.1	27044	5773	24	23	2	1	1	b	c	c
25	Sukani	306880	5580.6	35276	7735	31	30	4	4	2	1	c	c
26	Kukurjan	306881	2392	11995	2585	12	12	1	1	1			
Block T O T A L :			52800	190645	41144	150	142	14	15	8	2	0	0

- Village Directory

(As in 2009)

Location CodeNo:-328

Location CodeNo:-0013

le. (If not available within the < 5 Kms, b for 5-10 Kms and c acility is available is given).															Number of Medical Amenities available. (If not available within the village , the distance range code viz; a for < 5 Kms, b for 5-10 Kms and c for 10+ kms of nearest place where facility is available is given).															Name of Village	Serial Number
Management institute (MI)	Polytechnic (Pt)	Vocational training school /ITI	Non-formal training centre (NFTC)	Special school for disabled (SSD)	Others (specify)	Community health centre (CHC)	Primary health centre (PHC)	Primary health sub centre (PHS)	Maternity and child welfare centre (MCW)	T.B. clinic (TBC)	Hospital-allopathic (HA)	Hospital-alternative medicine (HO)	Dispensary (D)	Veterinary hospital (VH)	Mobile health clinic (MHC)	Family welfare centre (FWC)															
15	16	17	18	19	20	21	22	23	24	25	26	27	28	29	30	31	2	1													
						c	c	c	c	c	c	c	c	b	c	c	Jungle Mohal	1													
c	c	c	c	c			b	a	c	c	b	c	b	a		c	Simulguri	2													
c	c	c	c	c			b	a	c	c	c	c	b	a		c	Lalitabari	3													
c	c	c					b	1	c	c	c	c	c		1	c	Mantadari	4													
c	c	c	c			c	b	1	1	b	b	a		3	a		Kamarbhita	5													
c	c		b	a		c	a	b	a	c	a	a	a	c	c	a	Mehendigachh	6													
						c	b	a	a	c	b	b	b	c	c	b	Ambari Falakata	7													
c	c	c	c	c		c	b	1	b	1	b	b	b	b		b	Gadheganj	8													
c	c	c	c	c		c	c	a	c	c	c	b	1	b		a	Jugibhita	9													
c	c	c	c	c		c	1		c	b	a	a	4	1		1	Shikarpur	10													
c	c	c		c		c	a	1	b				1	1			Guzrimari	11													
		1	1			b	b	1					1				Chhat Guzrimari	12													
c	c	a	b	c		a	b	1	c	c	b	b	b	a		c	Kismat Sukani	13													
c	c	b	a	c		b	b	a	c	c	c	c	b	b		c	Araji Bhelakoba I	14													
c	c	c	b	b	c	b	1	b	c	c	c	c	1	b		c	Pani Kauri	15													
c	c	a	a	c				1	c	c	c	b	2	a		c	Araji Bhelakoba II	16													
		c	c			b	b	a	a	c	c	c	b	b	c	c	Araji Bhelakoba III	17													
c	c	c	c			b	b	a	a	c	b	b	b	b	c	a	Chhat Shikarpur	18													
c	c	c	b	c		1	b	1	c	c	c	c	b	b		c	Araji Binnaguri	19													
c	c	b	b	a		c	a	a	a	c	a	a	a	b	c	a	Balai Gachh	20													
c	c	b	a	b		c	b	1	1	c	b	1	b	c	c	b	Mahanbhita	21													
c	c	c	c			b	b	a	a	c	b	a	b	c	c	b	Badlagachha	22													
c	c	c	c	b		c	b	a	a	c	b	a	b	c	c	b	Patharghata	23													
c	c	c	c	b		c	1	b	c	c	c	c	b	1	b		Sannyasikata	24													
c	c	c	3	b		c	1	c	c	c	c	c	b	c	c	c	Sukani	25													
		1	4				1				b		1	c			Kukurjan	26													
0	0	2	8	0	0	1	5	9	2	1	0	1	14	4	0	1	Block TOTAL														

Serial Number	Name of Village	Number of Non-Government Medical Amenities available.							Availability of drinking water - Yes / No								
		Charitable non Govt. hospital/Nursing home.	Medical practitioner with MBBS Degree	Medical practitioner with other degree	Medical practitioner with no degree	Traditional practitioner and faith healer .	Medicine Shop	Others	Tap water (Treated/Untreated)	Well water (Covered / Uncovered well)	Hand Pump	Tube wells / Bore well	Spring	River / Canal	Tank / Pond / Lake	Others	
1	2	32	33	34	35	36	37	38	39	40	41	42	43	44	45	46	
1	Jungle Mohal	1	0	0	0	0	0	0	0	Yes	Yes	Yes	Yes	No	Yes	Yes	No
2	Simulguri	0	0	0	0	0	0	0	0	No	Yes	Yes	Yes	No	No	No	No
3	Lalitabari	0	0	0	0	0	0	0	0	No	Yes	No	Yes	No	No	No	No
4	Mantadari	0	0	0	0	0	0	0	0	Yes	Yes	No	Yes	No	No	No	No
5	Kamarbhita	0	0	0	1	0	2	0	No	Yes	Yes	No	No	No	No	No	No
6	Mehendigachh	0	0	0	0	0	0	0	No	Yes	Yes	No	No	Yes	Yes	No	No
7	Ambari Falakata	0	0	0	0	0	0	0	No	Yes	Yes	Yes	No	Yes	Yes	No	No
8	Gadheganj	0	0	0	1	0	0	0	No	Yes	Yes	No	No	Yes	Yes	No	No
9	Jugibhita	0	0	0	0	0	3	0	No	Yes	Yes	Yes	No	Yes	No	No	No
10	Shikarpur	0	4	3	0	0	5	0	Yes	Yes	Yes	Yes	No	No	No	No	No
11	Guzrimari	0	0	0	0	0	2	0	Yes	Yes	Yes	Yes	No	No	No	No	No
12	Chhat Guzrimari	0	0	0	0	0	2	0	Yes	Yes	Yes	Yes	No	Yes	No	No	No
13	Kismat Sukani	0	0	1	0	0	2	0	Yes	Yes	Yes	No	No	Yes	Yes	No	No
14	Araji Bhelakoba I	0	0	0	0	0	0	0	Yes	Yes	Yes	No	No	Yes	Yes	No	No
15	Pani Kauri	0	0	2	0	0	4	0	Yes	Yes	Yes	No	No	Yes	Yes	No	No
16	Araji Bhelakoba II	0	0	0	0	0	1	0	Yes	Yes	Yes	No	No	Yes	Yes	No	No
17	Araji Bhelakoba III	0	0	0	0	0	0	0	No	Yes	No	No	No	No	No	No	No
18	Chhat Shikarpur	0	0	0	0	0	0	0	No	Yes	No	Yes	No	No	No	No	No
19	Araji Binnaguri	0	0	0	0	0	0	0	No	Yes	Yes	No	No	Yes	Yes	No	No
20	Balai Gachh	0	0	0	0	0	0	0	No	Yes	Yes	Yes	No	Yes	No	No	No
21	Mahanbhita	0	0	0	0	0	0	0	No	Yes	Yes	Yes	No	Yes	No	No	No
22	Badlagachha	0	0	0	0	0	0	0	No	Yes	Yes	Yes	No	Yes	No	No	No
23	Patharghata	0	0	0	0	0	0	0	No	Yes	Yes	Yes	No	Yes	No	No	No
24	Sannyasikata	0	2	1	1	0	5	0	Yes	Yes	Yes	Yes	No	Yes	Yes	No	No
25	Sukani	0	0	0	1	0	7	0	Yes	Yes	Yes	Yes	No	Yes	Yes	No	No
26	Kukurjan	0	0	1	0	0	1	0	Yes	Yes	Yes	Yes	No	Yes	Yes	No	No
Block T O T A L :		1	6	8	4	0	34	0	12	26	22	17	0	18	12	0	

Availability of toilet & others Yes / No				Communication and transport facilities (If amenities available code -Yes is given except for Village Pin Code ,If not available within the village , the distance range code viz; a for < 5 Kms, b for 5-10 Kms and c for 10+ kms of nearest place where facility is available is given).									
Community toilet including bath.	Community toilet excluding bath.	Rural sanitary mart or sanitary hardware outlet available near the village.	Community bio- gas or recycle of waste for productive use.	Post office(PO)	Sub post office (SPO)	Post & Telegraph office (P&TO)	Village Pin Code	Telephones (Land lines)	Public call office (PCO)	Mobile phone coverage	Name of Village	Serial Number	
47	48	49	50	51	52	53	54	55	56	57	2	1	
No	No	Yes	No	b	Yes	b	735135	Yes	Yes	Yes	Junglee Mohal	1	
No	No	No	No	b	a	c	735135	b	b	Yes	Simulguri	2	
No	No	No	No	c	Yes	c	735135	c	c	Yes	Lalitabari	3	
No	No	No	No	c	Yes	c	735133	c	Yes	c	Mantadari	4	
No	No	No	No	Yes	Yes	Yes	735135	Yes	Yes	Yes	Kamarbhita	5	
No	No	Yes	No	Yes	a	c	735134	a	Yes	Yes	Mehendigachh	6	
No	No	No	No	b	b	Yes	735135	Yes	Yes	Yes	Ambari Falakata	7	
No	No	No	No	a	a	a	735135	a	Yes	Yes	Gadheganj	8	
No	No	No	No	Yes	Yes	c	735135	Yes	Yes	Yes	Jugibhita	9	
No	No	No	No	Yes	Yes	Yes	735133	Yes	Yes	Yes	Shikarpur	10	
No	No	No	No	b	a	b	735133	Yes	Yes	Yes	Guzrimari	11	
No	No	Yes	No	a	a	a	735134	Yes	Yes	Yes	Chhat Guzrimari	12	
No	No	No	No	c	Yes	a	735134	a	Yes	Yes	Kismat Sukani	13	
No	No	No	No	c	a	a	735133	a	a	Yes	Araji Bhelakoba I	14	
No	No	No	No	c	Yes	b	735134	b	Yes	Yes	Pani Kauri	15	
No	No	No	No	c	a	a	735133	a	a	Yes	Araji Bhelakoba II	16	
No	No	No	No	b	b	b	735133	b	b	Yes	Araji Bhelakoba III	17	
No	No	Yes	No	b	a	b	735133	b	b	Yes	Chhat Shikarpur	18	
No	No	No	No	c	b	b	735135	b	a	Yes	Araji Binnaguri	19	
No	No	No	No	a	b	a	735135	a	a	Yes	Balai Gachh	20	
No	No	No	No	Yes	b	b	735135	b	a	Yes	Mahanbhita	21	
No	No	No	No	a	b	c	735135	a	a	Yes	Badlagachha	22	
No	No	No	No	a	b	b	735135	a	a	Yes	Patharghata	23	
No	No	Yes	No	b	Yes	b	735134	Yes	Yes	Yes	Sannyasikata	24	
No	No	Yes	No	Yes	Yes	c	735134	Yes	Yes	Yes	Sukani	25	
No	Yes	No	No	c	Yes	c	735133	Yes	Yes	Yes	Kukurjan	26	
0	1	6	0	6	11	3	26	10	15	25	Block T O T A L		

Communication and transport facilities (If amenities available code -Yes is given except for Village Pin Code ,If not available within the village , the distance range code viz; a for < 5 Kms, b for 5-10 Kms and c for 10+ kms of nearest place where facility is available is given).												Village connected to highways amenities available code -Yes the distance range code viz; 10+ kms of nearest plac				
Serial Number	Name of Village	Internet cafes/ Common service centre (CSC)	Private courier facility	Bus service (Public & Private)	Railway stations	Auto/Modified Autos	Taxis and Vans	Tractors	Cycle-pulled rickshaws(Mannual & Machine driven)	Carts driven by animals	Sea /River ferry service	Connected to national highway(NH)	Connected to state highway(SH)	Connected to major district road (MDR)	Connected to others district road	Pucca roads
1	2	58	59	60	61	62	63	64	65	66	67	68	69	70	71	72
1	Jungle Mohal	b	b	Yes	c	Yes	Yes	Yes	Yes	Yes	c	Yes			Yes	a
2	Simulguri	c	b	b	c	c	Yes	c	Yes	Yes	c	c		b	Yes	a
3	Lalitabari	c	c	a	c	c	b	c	Yes	Yes	c	c		a	Yes	a
4	Mantadari	c	b	Yes	c	c	b	c	Yes	Yes	c	c			Yes	Yes
5	Kamarbhita	Yes	b	Yes	Yes	Yes	Yes	b	Yes	a	c	c	b			Yes
6	Mehendigachh	b	c	a	b	Yes	a	Yes	Yes	a	c	a			Yes	Yes
7	Ambari Falakata	Yes	c	a	c	a	a	a	Yes	a	c	a	Yes		Yes	Yes
8	Gadheaganj	b	c	a	c	a	Yes	a	Yes	a	c	c	a	a	a	a
9	Jugibhita	b	c	Yes	c	Yes	Yes	Yes	Yes	c	c	c	Yes		a	Yes
10	Shikarpur	c	c	Yes	Yes	Yes	Yes	c	Yes	c	c				Yes	Yes
11	Guzrimari	c	c	Yes	b	Yes	Yes	c	Yes	a	c	c	c	Yes	Yes	Yes
12	Chhat Guzrimari	Yes	c	Yes	a	Yes	Yes	c	Yes	Yes	c		Yes	Yes		Yes
13	Kismat Sukani	a	a	Yes	b	Yes	Yes	c	Yes	Yes	c		Yes	Yes	Yes	Yes
14	Araji Bhelakoba I	a	a	a	a	Yes	Yes	c	Yes	Yes	c	b		a	Yes	Yes
15	Pani Kauri	b	c	Yes	b	Yes	Yes	c	Yes	Yes	c	a			Yes	Yes
16	Araji Bhelakoba II	a	a	Yes	Yes	Yes	Yes	c	Yes	Yes	c	a			Yes	Yes
17	Araji Bhelakoba III	c	c	Yes	b	b	b	c	b	Yes	c	c	c	b	Yes	Yes
18	Chhat Shikarpur	c	c	a	b	b	b	c	a	Yes	c	c	c	a	a	a
19	Araji Binnaguri	b	c	a	b	b	Yes	c	Yes	Yes	c	c		a	Yes	a
20	Balai Gachh	b	b	Yes	b	Yes	Yes	c	Yes	a	c	c	Yes		Yes	Yes
21	Mahanbhita	c	c	Yes	c	Yes	Yes	Yes	Yes	b	c		Yes		Yes	Yes
22	Badlagachha	a	b	a	c	a	a	c	Yes	Yes	c	c	a	a		a
23	Patharghata	b	b	a	c	a	a	c	Yes	a	c		a	a	a	a
24	Sannyasikata	Yes	b	Yes	c	Yes	Yes	Yes	Yes	Yes	c	b	a	Yes	Yes	Yes
25	Sukani	Yes	c	Yes	c	Yes	Yes	c	Yes	Yes	c		a	Yes	Yes	Yes
26	Kukurjan	c	c	Yes	c	Yes	Yes	c	Yes	a	c	c	Yes	Yes		Yes
Block T O T A L :		5	0	16	3	16	18	5	24	15	0	1	7	6	18	18

Availability of miscellaneous facilities (If amenities available code -Yes is given, If not available within the village , the distance range code viz; a for < 5 Kms, b for 5-10 Kms and c for 10+ kms of nearest place where facility is available is given).														Availability of miscellaneous facilities (If amenities available code -Yes is given, If not available within the village , the distance range code viz; a for < 5 Kms, b for 5-10 Kms and c for 10+ kms of nearest place where facility is available is given).		
73	74	75	76	77	78	79	80	81	82	83	84	85	86	87	Name of Village	Serial Number
Yes		Yes	Yes	c	c	c	Yes	Yes	c	Yes	Yes	Yes	Yes	Yes	Jungle Mohal	1
a	Yes	Yes	a	b	c	c	Yes	Yes	c	b	Yes	Yes	Yes	Yes	Simulguri	2
Yes			Yes	c	c	c	Yes	a	c	Yes	c	Yes	Yes	Yes	Lalitabari	3
Yes			Yes	c	c	c	Yes	Yes	c	Yes	Yes	Yes	Yes	Yes	Mantadari	4
Yes			Yes	Yes	c	c	Yes	Yes	Yes	Yes	c	b	Yes	Yes	Kamarbhita	5
Yes	a		Yes	b	a	c	Yes	Yes	c	c	c	Yes	Yes	Yes	Mehendigachh	6
Yes	b	a	a	a	c	c	Yes	a	c	c	a	a	Yes	Yes	Ambari Falakata	7
a			a	a	c	c	Yes	Yes	c	c	a	b	Yes	Yes	Gadheganj	8
Yes	b		a	Yes	c	Yes	Yes	Yes	c	c	Yes	Yes	Yes	Yes	Jugibhita	9
Yes	Yes		Yes	Yes	Yes	c	Yes	Yes	Yes	Yes	Yes	Yes	Yes	Yes	Shikarpur	10
Yes	Yes		Yes	b	b	c	Yes	Yes	c	Yes	Yes	Yes	Yes	Yes	Guzrimari	11
Yes		Yes	Yes	a	a	c	Yes	a	c	a	Yes	Yes	Yes	Yes	Chhat Guzrimari	12
Yes		Yes	Yes	Yes	b	c	Yes	c	c	a	c	a	Yes	Yes	Kismat Sukani	13
Yes			Yes	a	a	c	Yes	c	c	a	a	b	a	Yes	Araji Bhelakoba I	14
Yes		Yes	Yes	b	b	c	Yes	c	c	Yes	b	Yes	Yes	Yes	Pani Kauri	15
Yes		Yes	Yes	a	a	c	Yes	c	c	a	a	Yes	Yes	Yes	Araji Bhelakoba II	16
Yes			a	b	b	c	Yes	b	c	b	b	a	a	Yes	Araji Bhelakoba III	17
Yes	Yes		a	b	b	b	Yes	a	c	b	Yes	Yes	Yes	Yes	Chhat Shikarpur	18
Yes		Yes	Yes	b	b	c	Yes	c	c	b	b	c	Yes	Yes	Araji Binnaguri	19
Yes	b		Yes		b	c	Yes	a	c	a	b	Yes	Yes	Yes	Balai Gachh	20
Yes	c		Yes	b	c	c	Yes	a	c	a	c	Yes	Yes	Yes	Mahanbhita	21
a	b		a	a	c	c	Yes	a	c	a	c	Yes	Yes	Yes	Badlagachha	22
Yes	c		a	a	b	c	Yes	Yes	c	a	c	Yes	Yes	Yes	Patharghata	23
Yes	Yes		Yes	b	c	Yes	Yes	Yes	c	b	a	Yes	Yes	Yes	Sannyasikata	24
Yes	Yes		a	Yes	b	c	Yes	Yes	c	Yes	c	Yes	Yes	Yes	Sukani	25
Yes		Yes	a	Yes	c	c	Yes	Yes	c	Yes	Yes	Yes	Yes	Yes	Kukurjan	26
23	6	8	16	6	1	2	26	13	2	9	9	19	24	26	Block T O T A L	

Availability of miscellaneous facilities (If amenities available code -Yes is given, If not available within the village, the distance range code viz; a for < 5 Kms, b for 5-10 Kms and c for 10+ kms of nearest place where facility is available is given).													Availability of electricity (Yes/No)			
Serial Number	Name of Village	ASHA (Accredited Social Health Activist)	Community centre with/without TV	Sports Field,	Sports Club / Recreation Centre	Cinema / Video Hall	Public Library	Public Reading Room	Newspaper Supply	Assembly Polling station	Birth & Death Registration Office	Power Supply for Domestic Use (ED)	Power Supply for Agricultural Use (EAG)	Power Supply for Commercial Use (EC)	Power Supply for All Uses (EA)	
1	2	88	89	90	91	92	93	94	95	96	97	98	99	100	101	
1	Jungle Mohal	Yes	Yes	b	Yes	b	b	b	Yes	Yes	Yes	Yes	Yes	Yes	Yes	
2	Simulguri	Yes	Yes	Yes	Yes	b	Yes	Yes	Yes	Yes	Yes	Yes	No	No	No	
3	Lalitabari	Yes	Yes	Yes	Yes	c	a	c	Yes	Yes	a	Yes	No	No	No	
4	Mantadari	Yes	Yes	Yes	Yes	c	Yes	Yes	Yes	Yes	Yes	Yes	No	No	No	
5	Kamarbhita	a	Yes	Yes	Yes	Yes	Yes	Yes	Yes	Yes	a	Yes	Yes	Yes	Yes	
6	Mehendigachh	c	c	a	Yes	a	c	c	Yes	Yes	a	Yes	No	Yes	No	
7	Ambari Falakata	a	a	a	a	a	a	a	Yes	Yes	Yes	Yes	No	No	No	
8	Gadheaganj	a	a	Yes	a	a	a	a	Yes	Yes	b	Yes	No	No	No	
9	Jugibhita	a	b	b	b	b	b	b	Yes	Yes	b	Yes	Yes	Yes	Yes	
10	Shikarpur	Yes	Yes	a	Yes	c	Yes	Yes	Yes	Yes	Yes	Yes	Yes	Yes	Yes	
11	Guzrimari	Yes	Yes	b	b	c	b	b	Yes	Yes	b	Yes	Yes	Yes	Yes	
12	Chhat Guzrimari	Yes	Yes	a	Yes	c	Yes	Yes	Yes	Yes	b	Yes	No	No	No	
13	Kismat Sukani	Yes	c	Yes	Yes	b	b	c	c	Yes	Yes	Yes	Yes	Yes	Yes	
14	Araji Bhelakoba I	Yes	c	a	a	a	a	c	c	Yes	b	Yes	Yes	Yes	Yes	
15	Pani Kauri	Yes	Yes	Yes	Yes	Yes	Yes	Yes	Yes	Yes	Yes	Yes	Yes	Yes	Yes	
16	Araji Bhelakoba II	Yes	c	Yes	Yes	a	a	c	c	Yes	a	Yes	Yes	Yes	Yes	
17	Araji Bhelakoba III	Yes	Yes	a	b	a	b	b	a	a	b	Yes	No	No	No	
18	Chhat Shikarpur	Yes	c	a	a	b	b	b	b	Yes	b	Yes	No	No	No	
19	Araji Binnaguri	Yes	c	b	b	b	a	c	c	a	c	Yes	Yes	Yes	Yes	
20	Balai Gachh	Yes	b	a	Yes	b	a	a	Yes	Yes	b	Yes	No	No	No	
21	Mahanbhita	Yes	c	Yes	b	b	b	b	c	Yes	Yes	Yes	No	Yes	No	
22	Badlagachha	c	c	a	b	c	b	b	Yes	Yes	b	Yes	No	No	No	
23	Patharghata	Yes	c	Yes	c	c	b	b	Yes	Yes	a	Yes	No	No	No	
24	Sannyasikata	Yes	Yes	b	Yes	c	Yes	b	Yes	Yes	Yes	Yes	Yes	Yes	Yes	
25	Sukani	Yes	Yes	b	Yes	c	Yes	a	Yes	Yes	Yes	Yes	Yes	Yes	Yes	
26	Kukurjan	Yes	Yes	Yes	Yes	c	Yes	Yes	Yes	Yes	c	Yes	Yes	Yes	Yes	
Block T O T A L :		20	13	11	15	2	9	7	19	24	10	26	13	15	13	

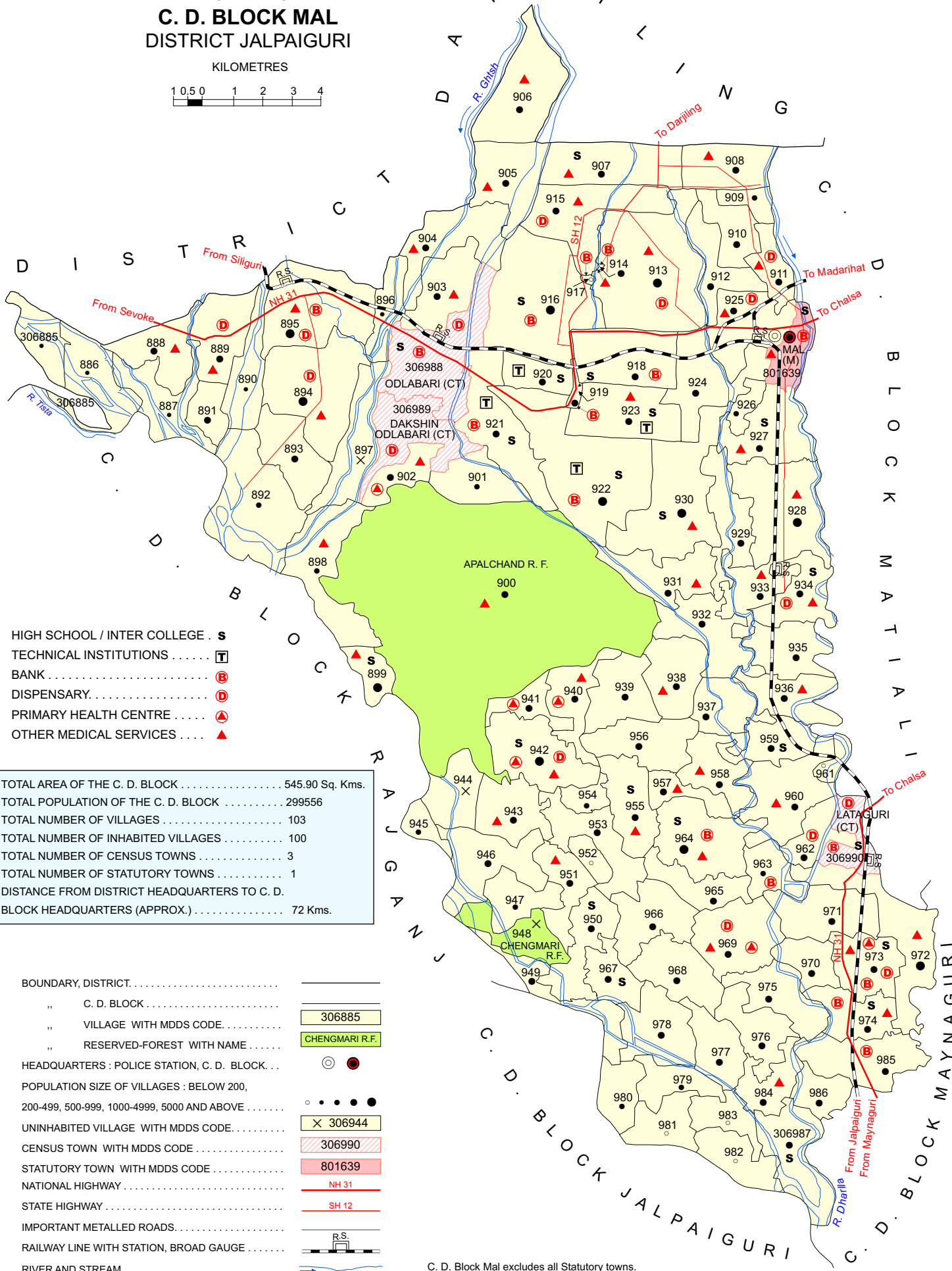

Nearest Town		Land Use							
		Area under different types of land use (in hectares rounded up to one decimal place)							
Name	Distance range code i.e. a for < 5 Kms, b for 5-10 Kms and c for 10+ kms .	Forests	Area under Non-agricultural Uses	Barren and Un-cultivable land	Permanent Pastures and Other Grazing Lands	Land Under Miscellaneous Tree Crops etc.	Culturable Waste Land	Name of Village	Serial Number
102	103	104	105	106	107	108	109	2	1
SLIGURI	b	638.4	9695.8	0	0	0	8043.6	Junglee Mohal	1
SLIGURI	c	60	29.6	0	0	0	14	Simulguri	2
SLIGURI	b	80	13.1	0	0	0	32	Lalitabari	3
SLIGURI	c	378.8	73.6	0	0	0	45.1	Mantadari	4
SLIGURI	b	0	52.6	0	0	0	100	Kamarbhita	5
SLIGURI	b	36	40.7	0	0	0	84.4	Mehendigachh	6
SLIGURI	b	0	65.5	0	0	0	66	Ambari Falakata	7
SLIGURI	b	0	61.7	0	0	0	40	Gadheganj	8
SLIGURI	b	0	77.9	0	0	0	87.4	Jugibhita	9
JALPAIGURI	b	8	694.2	0	0	0	802	Shikarpur	10
JALPAIGURI	c	0	89.2	0	0	0	108	Guzrimari	11
JALPAIGURI	b	4	37.2	0	0	0	8	Chhat Guzrimari	12
JALPAIGURI	c	0.9	88.4	0	0	0	160.3	Kismat Sukani	13
JALPAIGURI	c	1.2	12.5	0	0	0	58.3	Araji Bhelakoba I	14
JALPAIGURI	b	1.6	213.7	0	0	0	80	Pani Kauri	15
JALPAIGURI	c	4	22.1	0	0	0	19.6	Araji Bhelakoba II	16
JALPAIGURI	b	0	9.2	0	0	0	0	Araji Bhelakoba III	17
JALPAIGURI	c	0	29.4	0	0	0	40	Chhat Shikarpur	18
SILIGURI	b	4	100.8	0	0	0	12.5	Araji Binnaguri	19
SILIGURI	b	0	41	0	0	0	24	Balai Gachh	20
SILIGURI	b	0	40.3	0	0	0	84.9	Mahanbhita	21
SILIGURI	b	0	12.2	0	0	0	60.6	Badlagachha	22
SILIGURI	b	0	48	0	0	0	72.1	Patharghata	23
SILIGURI	b	20	778.9	0	0	0	690.2	Sannyasikata	24
JALPAIGURI	b	30	896.8	0	0	0	612	Sukani	25
JALPAIGURI	b	20	55.4	0	0	0	720	Kukurjan	26
0	0	1286.9	13280	0	0	0	12065	: Block T O T A L	

Land Use											
Area under different types of land use (in hectares rounded up to one decimal place)							Area irrigated by source (in hectare).				
Serial Number	Name of Village	Fallow lands other than current fallows	Current Fallows	Net Area Sown	Total Irrigated Land Area	Total Un-irrigated Land Area	Canals (C)	Wells/Tube-wells(W/TW)	Tanks/Lakes(T/L)	Water Falls(WF)	Others(O)
1	2	110	111	112	113	114	115	116	117	118	119
1	Jungle Mohal	0	0	6928	0	6928	0	0	0	0	0
2	Simulguri	0	0	185	62.8	122.2	62.8	0	0	0	0
3	Lalitabari	0	0	148.5	40	108.5	40	0	0	0	0
4	Mantadari	0	0	685	236	449	236	0	0	0	0
5	Kamarbhita	0	0	210	160	50	160	0	0	0	0
6	Mehendigachh	0	0	320	120	200	120	0	0	0	0
7	Ambari Falakata	0	0	206.4	120.4	86	120.4	0	0	0	0
8	Gadheganj	0	0	440	400	40	400	0	0	0	0
9	Jugibhita	0	0	288.4	148.4	140	148.4	0	0	0	0
10	Shikarpur	0	0	1876.4	160	1716.4	120	0	0	0	40
11	Guzrimari	0	0	595.8	27.6	568.2	0	0	0	0	27.6
12	Chhat Guzrimari	0	0	1145.4	402.4	743	402.4	0	0	0	0
13	Kismat Sukani	0	0	600	480	120	480	0	0	0	0
14	Araji Bhelakoba I	0	0	10	0	10	0	0	0	0	0
15	Pani Kauri	0	0	977	400	577	400	0	0	0	0
16	Araji Bhelakoba II	0	0	120	80	40	80	0	0	0	0
17	Araji Bhelakoba III	0	0	40	20.4	19.6	20.4	0	0	0	0
18	Chhat Shikarpur	0	0	48.9	0	48.9	0	0	0	0	0
19	Araji Binnaguri	0	0	560	440	120	440	0	0	0	0
20	Balai Gachh	0	0	232.2	20	212.2	20	0	0	0	0
21	Mahanbhita	0	0	334.8	240	94.8	240	0	0	0	0
22	Badlagachha	0	0	200	80	120	80	0	0	0	0
23	Patharghata	0	0	196	96	100	56	0	0	0	40
24	Sannyasikata	0	0	4182	72	4110	42	0	0	0	30
25	Sukani	0	0	4041.8	1300	2741.8	1300	0	0	0	0
26	Kukurjan	0	0	1596.6	48	1548.6	0	36	0	0	12
Block T O T A L :		0	0	26168	5154	21014	4968.4	36	0	0	

Name of three most important commodities manufactured			Name of Village	Serial Number
First	Second	Third		
120	121	122	2	1
			Junglee Mohal	1
			Simulguri	2
			Lalitabari	3
			Mantadari	4
			Kamarbhita	5
			Mehendigachh	6
			Ambari Falakata	7
			Gadheganj	8
			Jugibhita	9
			Shikarpur	10
			Guzrimari	11
			Chhat Guzrimari	12
			Kismat Sukani	13
			Araji Bhelakoba I	14
			Pani Kauri	15
			Araji Bhelakoba II	16
			Araji Bhelakoba III	17
			Chhat Shikarpur	18
			Araji Binnaguri	19
			Balai Gachh	20
			Mahanbhita	21
			Badlagachha	22
			Patharghata	23
			Sannyasikata	24
			Sukani	25
			Kukurjan	26
			: Block T O T A L	

INDIA
WEST BENGAL
C. D. BLOCK MAL
DISTRICT JALPAIGURI

KILOMETRES



- HIGH SCHOOL / INTER COLLEGE . s
- TECHNICAL INSTITUTIONS T
- BANK B
- DISPENSARY D
- PRIMARY HEALTH CENTRE A
- OTHER MEDICAL SERVICES ▲

TOTAL AREA OF THE C. D. BLOCK	545.90 Sq. Kms.
TOTAL POPULATION OF THE C. D. BLOCK	299556
TOTAL NUMBER OF VILLAGES	103
TOTAL NUMBER OF INHABITED VILLAGES	100
TOTAL NUMBER OF CENSUS TOWNS	3
TOTAL NUMBER OF STATUTORY TOWNS	1
DISTANCE FROM DISTRICT HEADQUARTERS TO C. D. BLOCK HEADQUARTERS (APPROX.)	72 Kms.

- BOUNDARY, DISTRICT
- .. C. D. BLOCK
- .. VILLAGE WITH MDDS CODE
- .. RESERVED-FOREST WITH NAME
- HEADQUARTERS : POLICE STATION, C. D. BLOCK
- POPULATION SIZE OF VILLAGES : BELOW 200, 200-499, 500-999, 1000-4999, 5000 AND ABOVE
- UNINHABITED VILLAGE WITH MDDS CODE
- CENSUS TOWN WITH MDDS CODE
- STATUTORY TOWN WITH MDDS CODE
- NATIONAL HIGHWAY
- STATE HIGHWAY
- IMPORTANT METALLED ROADS
- RAILWAY LINE WITH STATION, BROAD GAUGE
- RIVER AND STREAM

C. D. Block Mal excludes all Statutory towns.

Alphabetical List of Villages

Name of the CD Block : Mal

CD Block Code (2011) : 0014

Sl. No.	Name of the Village	PLCN 2001	MDDS PLCN 2011
1	2	3	4
1	Adabari	00082600	306970
2	Anandapur	00079400	306939
3	Anandapur Tea Garden	00079500	306940
4	Apalchand	00080000	306945
5	Apalchand Forest	00075300	306900
6	Bagrakot Tea Garden	00074800	306895
7	Bainguri Tea Garden	00078500	306930
8	Bara Gharia	00079300	306938
9	Basusuba	00084300	306987
10	Betbari Tea Garden	00077500	306920
11	Bidurerdanga	00084200	306986
12	Chak Maulani	00082900	306973
13	Chapadanga	00083200	306976
14	Chengmari Dangapara	00080400	306949
15	Chengmari Forest	00080300	306948
16	Chengmarihat	00082300	306967
17	Chikanmati	00081900	306963
18	Dakshin Chak Maulani	00083000	306974
19	Dakshin Chengmari	00083400	306978
20	Dakshin Hanskhali	00079700	306942
21	Dakshin Kantadighi Kumarpara	00081800	306962
22	Dakshin Khalpara	00082400	306968
23	Dakshin Majhgram	00082100	306965
24	Dakshin Matiali	00084100	306985
25	Dakshin Phulbari	00075000	306897
26	Dakshin Saripakuri	00083100	306975
27	Dalingkote Tea Garden	00076300	306908
28	Damdim Tea Garden	00077700	306922
29	Damdimhat	00077400	306919
30	Demkajhora	00078400	306929
31	Dhalabari	00081100	306956
32	Ellenbury Tea Garden	00074100	306888
33	Gochimari	00079800	306943
34	Gojaldoba Tea Garden	00075200	306899
35	Golabari	00080200	306947
36	Gurjang Jhora Tea Garden	00076500	306910
37	Haihai Pathar Tea Garden I(P)	00078000	306925
38	Haihai Pathar Tea Garden II	00078100	306926
39	Haihaipathar	00078300	306928
40	Hanskhali	00075100	306898

Alphabetical List of Villages

Name of the CD Block : Mal

CD Block Code (2011) : 0014

Sl. No.	Name of the Village	PLCN 2001	MDDS PLCN 2011
1	2	3	4
41	Jhar Majhgram	00081200	306957
42	Jhar Matiali	00082800	306972
43	Jogesh Chandra Tea Garden	00080800	306953
44	Kalagaity	00074300	306890
45	Kalagaity Tea Garden	00074400	306891
46	Kantadighi Kumarpara	00079000	306935
47	Khasjangal-I	00076900	306914
48	Khasjangal-II	00077200	306917
49	Kodalkati	00081300	306958
50	Kranti	00082000	306964
51	Kumali	00079100	306936
52	Kumlai Tea Garden	00077800	306923
53	Lishriver Tea Garden	00074700	306894
54	Mal Hati Forest	00080700	306952
55	Malnadi Tea Garden	00076400	306909
56	Manabari	00075900	306904
57	Manabari Tea Garden	00075800	306903
58	Menglass Tea Garden	00076200	306907
59	Neolabasti	00080100	306946
60	Neora	00081400	306959
61	Neoranadi Tea Garden	00081500	306960
62	New Clenco Tea Garden (P)	00077900	306924
63	Nichchalsa	00078900	306934
64	Nidam Jhora Tea Garden	00076700	306912
65	Nipuchhapur	00078700	306932
66	Nipuchhapur Tea Garden	00078800	306933
67	Odlabari Tea Garden	00075500	306902
68	Paschim Damdim	00077600	306921
69	Paschim Dolaigaon	00080600	306951
70	Paschim Mauamari	00083600	306980
71	Paschim Premganj	00083700	306981
72	Paschim Sangapara	00083300	306977
73	Paschim Totgaon	00073800	306885
74	Patharjhora Tea Garden	00076100	306906
75	Premganj Majhiali	00083800	306982
76	Purba Damdim	00078600	306931
77	Purba Kantadighi Kumarpara	00081600	306961
78	Purbba Dolaicaon	00080500	306950
79	Purbba Mauamari	00083500	306979
80	Purbba Premganj	00083900	306983

Alphabetical List of Villages

Name of the CD Block : Mal

CD Block Code (2011) : 0014

Sl. No.	Name of the Village	PLCN 2001	MDDS PLCN 2011
1	2	3	4
81	Purbba Sangapara	00084000	306984
82	Purbba Totgaon	00073900	306886
83	Rajadanga	00079200	306937
84	Rangamati Tea Garden	00076800	306913
85	Ranichera Tea Garden	00077100	306916
86	Saogaon	00074500	306892
87	Saogaon Tea Garden	00074600	306893
88	Sidabari	00079900	306944
89	Sisubari Tea Garden	00077300	306918
90	Sundaribasti	00074000	306887
91	Syli Tea Garden	00077000	306915
92	Targhera	00075400	306901
93	Tesimala	00078200	306927
94	Tunbari Tea Garden (P)	00076600	306911
95	Turibari	00076000	306905
96	Uttar Chengmari	00080900	306954
97	Uttar Hanskhali	00079600	306941
98	Uttar Khalpara	00082200	306966
99	Uttar Majhgram	00081000	306955
100	Uttar Matiali	00082700	306971
101	Uttar Phulbari	00074900	306896
102	Uttar Saripakuri	00082500	306969
103	Washabari Tea Garden	00074200	306889

Census of India 2011 - Vi
Amenities and Land use (As

Serial Number	Name of Village	Location code no.	Total area of the village (in hectares rounded up to one decimal place)	Total population (2011 census)	Number of households (2011 census)	Number of educational amenities available. (If village, the distance range code viz; a for < 5 K for 10+ kms of nearest place where facility									
						Pre-Primary school (PP)	Primary school (P)	Middle school (M)	Secondary School (S)	Senior Secondary school (SS)	Degree college of arts science & commerce (ASC)	Engineering college(EC)	Medical college (MC)	Management institute (MI)	
1	2	3	4	5	6	7	8	9	10	11	12	13	14	15	
Name of District:-Jalpaiguri															
Name of CD Block:-Mal															
27	Paschim Totgaon	306885	311.6	386	75	a	a	b	c	c	c	c	c	c	
28	Purbba Totgaon	306886	482.4	290	62	1	1	b	c	c	c	c	c	c	
29	Sundaribasti	306887	452.4	290	54	1	1	b	c	c	c	c	c	c	
30	Ellenbury Tea Garden	306888	406.3	2470	497	3	3	b	c	c	c	c	c	c	
31	Washabari Tea Garden	306889	511.4	4101	900	2	1	1	b	b	c	c	c	c	
32	Kalagaity	306890	419.7	301	67	1	1	a	b	b	c	c	c	c	
33	Kalagaity Tea Garden	306891	209.9	1100	233	1	1	a	b	b	c	c	c	c	
34	Saogaon	306892	1003.2	981	200	2	1	b	b	b	c	c	c	c	
35	Saogaon Tea Garden	306893	475.1	1783	350	2	1	c	c	c	c	c	c	c	
36	Lishriver Tea Garden	306894	940.5	6903	1493	4	4	1	b	b	c	c	c	c	
37	Bagrakot Tea Garden	306895	999.2	9971	2116	3	2	a	a	a	c	c	c	c	
38	Uttar Phulbari	306896	279.8	442	92	1	1	a	a	a	c	c	c	c	
39	Dakshin Phulbari	306897	526	0	0										
40	Hanskhali	306898	724.5	714	138	2	2	a	b	b	c	c	c	c	
41	Gojaldoba Tea Garden	306899	208	5184	1085	6	6	1	1	1	c	c	c	c	
42	Apalchand Forest	306900	5231.8	1928	384	4	3	b	b	c	c	c	c	c	
43	Targhera	306901	444.3	936	203	1	1	a	b	b	c	c	c	c	
44	Odlabari Tea Garden	306902	272.9	4284	878	2	2	a	a	a	c	c	c	c	
45	Manabari Tea Garden	306903	492.6	2147	449	1	1	a	a	a	c	c	c	c	
46	Manabari	306904	607.9	1351	267	1	1	a	a	a	c	c	c	c	
47	Turibari	306905	591.3	1710	329	2	2	1	a	b	c	c	c	c	
48	Patharjhora Tea Garden	306906	879	4335	894	2	2	b	b	b	c	c	c	c	
49	Menglass Tea Garden	306907	683.5	4369	968	2	2	1	1	b	b	c	c	c	
50	Dalingkote Tea Garden	306908	414	1935	407	2	2	a	a	b	b	c	c	c	
51	Malnadi Tea Garden	306909	146.5	965	207	1	1	b	b	b	b	c	c	c	
52	Gurjang Jhora Tea Garden	306910	330.2	2423	500	1	1	a	a	a	a	c	c	c	
53	Tunbari Tea Garden (P)	306911	298.2	1204	276	1	1	a	a	a	a	c	c	c	
54	Nidam Jhora Tea Garden	306912	360.1	2407	518	1	1	b	b	b	b	c	c	c	
55	Rangamati Tea Garden	306913	1475.1	8607	1807	7	7	b	b	b	b	c	c	c	
56	Khasjangan-I	306914	6.2	1591	319	3	3	a							
57	Syli Tea Garden	306915	760.8	4751	998	3	3	1	a	b	b	c	c	c	
58	Ranichera Tea Garden	306916	1126.2	5088	1075	3	3			1	3	1			
59	Khasjangan-II	306917	51.1	64	12	b									
60	Sisubari Tea Garden	306918	651.1	2932	615	1	1								
61	Damdihat	306919	24.2	3190	704	1	1	1	1	1	1	1			
62	Betbari Tea Garden	306920	273.4	1183	257	1	1			1	3	1			
63	Paschim Damdim	306921	685.5	1239	251	3	3			1	3	1			
64	Damdim Tea Garden	306922	1401.8	8451	1732	4	4	1	1	1	3	1			
65	Kumlai Tea Garden	306923	607	4299	936	2	2	1	1	1	3	1			
66	New Clenco Tea Garden (P)	306924	508.1	3428	737	5	4	b	b	b	b	c	c	c	

Village Directory
(in 2009)

Not available within the village, a for < 5 Kms, b for 5-10 Kms and c if facility is available is given).					Number of Medical Amenities available. (If not available within the village, the distance range code viz; a for < 5 Kms, b for 5-10 Kms and c for 10+ kms of nearest place where facility is available is given).										Name of Village	Serial Number	
Polytechnic (Pt)	Vocational training school /ITI	Non-formal training centre (NFTC)	Special school for disabled (SSD)	Others (specify)	Community health centre (CHC)	Primary health centre (PHC)	Primary health sub centre (PHS)	Maternity and child welfare centre (MCWC)	T.B. clinic (TBC)	Hospital-allopathic (HA)	Hospital-alternative medicine (HO)	Dispensary (D)	Veterinary hospital (VH)	Mobile health clinic (MHC)			Family welfare centre (FWC)
16	17	18	19	20	21	22	23	24	25	26	27	28	29	30	31	2	1

tion CodeNo:-328

tion CodeNo:-0014

c	c				c	c	c	c	c	c						Paschim Totgaon	27
c	c				c	c	c	c	c	c						Purbba Totgaon	28
c	c				c	c	a	c	b	b			b	b		Sundaribasti	29
c	c				c	c		1	c	b			b	b		1 Ellenbury Tea Garden	30
c	c		c		c	c		1	c	c			1	b		1 Washabari Tea Garden	31
c	c		c		c	b	a	b	a	a			a	a	a	Kalagaity	32
c	c				c	b	a	b	a	a			a	a	a	Kalagaity Tea Garden	33
c	c				c	b	a	b	b	b			b	b	b	Saogaon	34
c	c		c		c	c	b	c	c				b			Saogaon Tea Garden	35
c	c				c	b		1	b		1	a			1	Lishriver Tea Garden	36
c	c				c	b		1	b		1	c		1	a	1 Bagrakot Tea Garden	37
c	c				c	a	a	a	c	a			c	a	c	Uttar Phulbari	38
																Dakshin Phulbari	39
c	c	b	c		c	b	a		2	c	b		a	b		Hanskhali	40
c	c	c	c		c	c		2	c	c			c	c	c	Gojaldoba Tea Garden	41
c	c	c	c			a		1	c	c	c		c	a	c	Apalchand Forest	42
c	c	b	c		c	b	a	b	c	b			b	a	c	Targhera	43
c	c	a	c		c		1	1	1	c	a		a	a	c	Odlabari Tea Garden	44
c	c	a	c		c	a		1	1	c	a		c	a	c	Manabari Tea Garden	45
c	c				c	a		1	1	c	a		c	a		Manabari	46
c	c				c	b		1	1	c	b		c	b		Turibari	47
c	c				c	b		1	c	c	b		c	b		Patharjhora Tea Garden	48
c	b	b	c		b	b		1	b		1	b	b	b	b	Menglass Tea Garden	49
c	b	b	c		b	b		1	b		1	b	b	b	b	Dalingkote Tea Garden	50
c	b	b	c		b	b	b	b	a	b			b	b	b	Malnadi Tea Garden	51
c	a	a	c		a	a	a	a	a	a			a	b		Gurjang Jhora Tea Garden	52
c	a	a	c		a	a		1	1	1	a		1	a	a	Tunbari Tea Garden (P)	53
c	a	b	c		a	a	a	a	a	a			a	b	a	Nidam Jhora Tea Garden	54
c	a	a	c		a	a		1	1	1	a		1	b	a	Rangamati Tea Garden	55
																Khasjangal-I	56
c	b	c	c		b	b	b		1	1	b		1	c		1 Syli Tea Garden	57
		7	5													Ranichera Tea Garden	58
																Khasjangal-II	59
																Sisubari Tea Garden	60
			7													Damdihat	61
		7	5													Betbari Tea Garden	62
		7	5													Paschim Damdim	63
a		7	5													Damdin Tea Garden	64
		7	5					2								Kumlai Tea Garden	65
c	b	c			b	b	a	c	a	b			b	b	b	New Clenco Tea Garden (P)	66

Serial Number	Name of Village	Number of Non-Government Medical Amenities available.							Availability of drinking water - Yes / No							
		Charitable non Govt. hospital/Nursing home.	Medical practitioner with MBBS Degree	Medical practitioner with other degree	Medical practitioner with no degree	Traditional practitioner and faith healer .	Medicine Shop	Others	Tap water (Treated/Untreated)	Well water (Covered / Uncovered well)	Hand Pump	Tube wells / Bore well	Spring	River / Canal	Tank / Pond / Lake	Others
1	2	32	33	34	35	36	37	38	39	40	41	42	43	44	45	46

27	Paschim Totgaon	0	0	0	0	0	0	0	No	No	No	No	No	No	No	No
28	Purbba Totgaon	0	0	0	0	0	0	0	No	Yes	No	No	No	No	No	No
29	Sundaribasti	0	0	0	0	0	0	1	No	Yes	No	Yes	No	No	No	No
30	Ellenbury Tea Garden	0	0	1	0	0	0	1	No	Yes	No	Yes	No	No	No	No
31	Washabari Tea Garden	1	1	1	1	0	1	2	No	Yes	No	Yes	No	Yes	No	No
32	Kalagaity	0	0	0	0	0	0	0	No	Yes	No	Yes	No	No	No	No
33	Kalagaity Tea Garden	0	0	0	0	0	0	0	No	Yes	No	Yes	No	No	No	No
34	Saogaon	0	0	0	0	0	0	0	No	Yes	No	Yes	No	No	No	No
35	Saogaon Tea Garden	0	0	1	0	0	1	0	No	Yes	No	Yes	No	No	No	No
36	Lishriver Tea Garden	0	1	0	1	0	1	0	No	Yes	No	Yes	No	No	No	No
37	Bagrakot Tea Garden	0	1	0	1	0	1	3	Yes	No	No	Yes	No	No	No	No
38	Uttar Phulbari	0	0	0	0	0	0	0	No	Yes	Yes	Yes	No	Yes	No	No
39	Dakshin Phulbari															
40	Hanskhali	0	0	0	0	0	0	0	No	Yes	Yes	Yes	No	Yes	No	No
41	Gojaldoba Tea Garden	0	0	1	1	0	7	0	No	Yes	Yes	Yes	No	Yes	Yes	No
42	Apalchand Forest	0	0	0	0	0	0	0	No	Yes	Yes	Yes	No	Yes	Yes	No
43	Targhera	0	0	0	1	0	1	0	No	Yes	Yes	Yes	No	No	No	No
44	Odlabari Tea Garden	0	0	0	0	0	0	0	Yes	Yes	Yes	Yes	No	Yes	No	No
45	Manabari Tea Garden	0	0	0	0	0	0	0	Yes	Yes	Yes	Yes	No	Yes	No	No
46	Manabari	0	0	0	0	0	0	0	Yes	Yes	Yes	Yes	No	No	No	No
47	Turibari	0	0	0	0	0	0	0	No	Yes	Yes	Yes	No	Yes	No	No
48	Patharjhora Tea Garden	0	0	0	0	0	0	0	No	Yes	Yes	Yes	No	Yes	No	No
49	Menglass Tea Garden	1	1	0	0	0	0	0	Yes	Yes	No	Yes	No	No	No	No
50	Dalingkote Tea Garden	1	1	0	0	0	0	0	Yes	Yes	Yes	Yes	No	No	Yes	No
51	Malnadi Tea Garden	0	0	0	1	0	0	0	Yes	Yes	No	Yes	Yes	No	No	No
52	Gurjang Jhora Tea Garden	1	0	0	1	0	0	0	No	Yes	No	Yes	Yes	No	No	No
53	Tunbari Tea Garden (P)	0	0	0	1	0	0	0	No	Yes	Yes	Yes	No	No	No	No
54	Nidam Jhora Tea Garden	0	0	0	1	0	0	0	No	Yes	No	Yes	Yes	No	No	No
55	Rangamati Tea Garden	1	1	0	0	0	0	0	Yes	Yes	No	Yes	No	No	No	No
56	Khasjangal-I	0	0	0	3	2	3	0	No	Yes	Yes	No	No	Yes	Yes	No
57	Syli Tea Garden	1	0	0	1	0	0	0	No	Yes	Yes	Yes	No	No	No	No
58	Ranichera Tea Garden	1	1	4	2	0	0	0	Yes	Yes	Yes	No	No	No	No	No
59	Khasjangal-II	0	0	0	0	1	0	0	No	Yes	Yes	No	No	Yes	No	No
60	Sisubari Tea Garden	1	0	2	4	5	0	0	No	Yes	Yes	No	No	No	No	No
61	Damdihat	0	2	2	5	2	3	0	No	Yes	Yes	No	No	No	No	No
62	Betbari Tea Garden	0	0	0	3	2	0	0	No	Yes	Yes	No	No	No	No	No
63	Paschim Damdim	0	0	0	0	2	0	0	No	Yes	Yes	No	No	Yes	Yes	No
64	Damdim Tea Garden	1	1	1	4	0	0	0	Yes	Yes	Yes	Yes	No	No	Yes	No
65	Kumlai Tea Garden	1	1	1	2	3	0	0	Yes	Yes	Yes	No	No	Yes	No	No
66	New Clenco Tea Garden (P)	1	1	0	0	0	0	0	No	Yes	No	Yes	No	Yes	No	No

Availability of toilet & others Yes / No				Communication and transport facilities (If amenities available code -Yes is given except for Village Pin Code ,If not available within the village , the distance range code viz; a for < 5 Kms, b for 5-10 Kms and c for 10+ kms of nearest place where facility is available is given).								
Community toilet including bath.	Community toilet excluding bath.	Rural sanitary mart or sanitary hardware outlet available near the village.	Community bio- gas or recycle of waste for productive use.	Post office(PO)	Sub post office (SPO)	Post & Telegraph office (P&TO)	Village Pin Code	Telephones (Land lines)	Public call office (PCO)	Mobile phone coverage	Name of Village	Serial Number
47	48	49	50	51	52	53	54	55	56	57	2	1

No	No	No	No	c	c	c	735229	c	c	a	Paschim Totgaon	27
No	No	No	No	c	c	c	735229	c	c	Yes	Purbba Totgaon	28
No	No	No	No	c	c	c	735229	b	b	Yes	Sundaribasti	29
No	No	No	No	c	c	c	734501	c	c	Yes	Ellenbury Tea Garden	30
No	No	No	No	c	b	b	735229	b	b	Yes	Washabari Tea Garden	31
No	No	No	No	c	b	b	735229	b	a	Yes	Kalagaity	32
No	No	No	No	c	b	c	735218	b	b	Yes	Kalagaity Tea Garden	33
No	No	No	No	c	b	c	734501	b	b	Yes	Saogaon	34
No	No	No	No	c	c	c	734501	b	b	Yes	Saogaon Tea Garden	35
No	No	No	No	c	b	c	735205	b	b	Yes	Lishriver Tea Garden	36
No	No	No	No	c	Yes	Yes	734501	Yes	Yes	Yes	Bagrakot Tea Garden	37
No	No	Yes	No	a	a	c	735218	a	a	Yes	Uttar Phulbari	38
											Dakshin Phulbari	39
No	No	Yes	No	b	Yes	c	735218	Yes	Yes	Yes	Hanskhali	40
No	No	No	No	c	a	c	735234	Yes	Yes	Yes	Gojaldoba Tea Garden	41
No	No	No	No	c	a	c	735218	b	a	Yes	Apalchand Forest	42
No	No	Yes	No	b	b	c	735222	Yes	Yes	Yes	Targhera	43
No	No	No	No	a	a	c	735222	Yes	Yes	Yes	Odlabari Tea Garden	44
No	No	Yes	No	a	a	c	735222	Yes	a	Yes	Manabari Tea Garden	45
No	No	Yes	No	a	a	c	735222	a	a	Yes	Manabari	46
No	No	Yes	No	a	a	c	735222	a	a	Yes	Turibari	47
No	No	Yes	No	b	Yes	c	735220	Yes	b	Yes	Patharjhora Tea Garden	48
No	No	No	No	a	a	a	735229	Yes	a	Yes	Menglass Tea Garden	49
No	No	No	No	a	a	a	735229	Yes	a	Yes	Dalingkote Tea Garden	50
No	No	No	No	b	b	b	735221	Yes	b	Yes	Malnadi Tea Garden	51
No	No	No	No	a	a	a	735221	Yes	a	Yes	Gurjang Jhora Tea Garden	52
No	No	No	No	a	a	a	735221	Yes	a	Yes	Tunbari Tea Garden (P)	53
No	No	No	No	b	b	b	735221	Yes	a	Yes	Nidam Jhora Tea Garden	54
No	No	No	No	a	Yes	a	735238	Yes	a	Yes	Rangamati Tea Garden	55
No	No	No	No	Yes	a	a	735221	Yes	b	Yes	Khasjangal-I	56
No	No	No	No	a	a	a	735229	Yes	a	Yes	Syli Tea Garden	57
No	No	No	No	Yes		a	735229	Yes		Yes	Ranichera Tea Garden	58
No	No	No	No	Yes		b	735221	Yes	b	Yes	Khasjangal-II	59
No	No	No	No	Yes		b	735204	Yes	b	Yes	Sisubari Tea Garden	60
No	No	No	Yes	Yes	a	Yes	735209	Yes	Yes	Yes	Damdihat	61
No	No	No	No	Yes		b	735209	b	c	Yes	Betbari Tea Garden	62
No	No	No	No	Yes		b	735209	Yes	Yes	Yes	Paschim Damdim	63
No	No	No	No	Yes		b	735209	Yes		Yes	Damdin Tea Garden	64
No	No	No	No	Yes		b	735206	Yes		Yes	Kumlai Tea Garden	65
No	No	No	No	b	b	a	735221	Yes	b	Yes	New Clenco Tea Garden (P)	66

Communication and transport facilities (If amenities available code -Yes is given except for Village Pin Code ,If not available within the village , the distance range code viz; a for < 5 Kms, b for 5-10 Kms and c for 10+ kms of nearest place where facility is available is given).													Village connected to highways amenities available code -Yes the distance range code viz; 10+ kms of nearest plac				
Serial Number	Name of Village	Internet cafes/ Common service centre (CSC)	Private courier facility	Bus service (Public & Private)	Railway stations	Auto/Modified Autos	Taxis and Vans	Tractors	Cycle-pulled rickshaws(Mannual & Machine driven)	Carts driven by animals	Sea /River ferry service	Connected to national highway(NH)	Connected to state highway(SH)	Connected to major district road (MDR)	Connected to others district road	Pucca roads	
1	2	58	59	60	61	62	63	64	65	66	67	68	69	70	71	72	

27	Paschim Totgaon	c	c	b	b	b	b	c	b	b	c	b	c	a	a	a
28	Purbba Totgaon	c	c	a	b	b	b	c	b	Yes	c	b	c	a	a	a
29	Sundaribasti	c	c	b	b	b	b	c	b	a	c	b	c	a	a	b
30	Ellenbury Tea Garden	c	c	a	c	c	b	c	c	Yes	c	Yes	c	c	Yes	a
31	Washabari Tea Garden	b	b	Yes	c	b	Yes	c	b	b	c	Yes	b	b	Yes	a
32	Kalagaity	b	b	a	c	b	a	c	b	a	c	a	b		Yes	a
33	Kalagaity Tea Garden	b	b	a	c	b	a	c	a	c	c	a	b		Yes	a
34	Saogaon	b	c	b	c	b	Yes	c	b	Yes	c	b		Yes	Yes	a
35	Saogaon Tea Garden	c	c	a	c	c	b	c	b	Yes	c	b	a	Yes	Yes	a
36	Lishriver Tea Garden	b	b	Yes	c	a	Yes	c	Yes	a	c	a		Yes	Yes	Yes
37	Bagrakot Tea Garden	Yes	Yes	Yes	Yes	Yes	Yes	c	Yes	Yes	c	Yes		Yes	Yes	Yes
38	Uttar Phulbari	c	a	Yes	a	Yes	Yes	c	Yes	a	c	Yes	a		Yes	a
39	Dakshin Phulbari															
40	Hanskhali	b	b	Yes	b	Yes	Yes	c	Yes	b	c	b	a		Yes	Yes
41	Gojaldoba Tea Garden	c	c	Yes	c	Yes	Yes	Yes	Yes	b	c	c	b	b	Yes	Yes
42	Apalchand Forest	c	c	b	c	a	c	Yes	c	c	c	c	a			Yes
43	Targhera	b	b	Yes	c	b	Yes	c	Yes	c	c	b		a	Yes	
44	Odlabari Tea Garden	a	a	Yes	c	Yes	Yes	Yes	Yes	c	c	a			Yes	Yes
45	Manabari Tea Garden	a	a	a	c	a	Yes	Yes	Yes	c	c	a	a	a		Yes
46	Manabari	c	a	a	c	Yes	Yes	c	Yes	c	c	a	a	a	Yes	Yes
47	Turibari	c	a	a	c	Yes	Yes	c	Yes	c	c	b	b	b	Yes	Yes
48	Patharjhora Tea Garden	b	b	b	c	Yes	Yes	Yes	b	c	c	b	b	b	Yes	Yes
49	Menglass Tea Garden	b	b	b	b	b	a	c	a	c	c	b			Yes	Yes
50	Dalingkote Tea Garden	b	b	a	b	a	Yes	c	Yes	c	c	b	a	Yes	a	Yes
51	Malnadi Tea Garden	b	b	b	b	b	b	c	Yes	c	c	b	b	Yes	b	Yes
52	Gurjang Jhora Tea Garden	a	a	a	a	a	a	b	a	c	c	a	b	Yes	b	Yes
53	Tunbari Tea Garden (P)	a	a	a	a	a	a	b	Yes	c	c	a	a	Yes	Yes	Yes
54	Nidam Jhora Tea Garden	a	a	a	a	a	a	b	a	c	c	a	a	b	Yes	a
55	Rangamati Tea Garden	a	a	a	a	a	a	a	a	c	c		a		Yes	Yes
56	Khasjangan-I	c	c	Yes	b	Yes	Yes	b	Yes	c	c		Yes	Yes	Yes	Yes
57	Syli Tea Garden	a	a	a	b	a	a	b	a	c	c	a	Yes	Yes	Yes	Yes
58	Ranichera Tea Garden	c	b	Yes	b	c	a	Yes	Yes	c	c	Yes	Yes		Yes	Yes
59	Khasjangan-II	c	b	Yes	b	c	b	Yes	Yes	c	c		Yes		Yes	Yes
60	Sisubari Tea Garden	Yes	b	Yes	Yes	Yes	Yes	Yes	Yes	c	c	Yes				Yes
61	Damdihat	Yes	Yes	Yes	Yes	Yes	a	Yes	Yes	c	c	Yes			Yes	Yes
62	Betbari Tea Garden	c	b	b	Yes	Yes	a	Yes	Yes	c	c	a			Yes	a
63	Paschim Damdim	b	Yes	Yes	Yes	c	Yes	b	Yes	c	c	Yes			Yes	a
64	Damdim Tea Garden	Yes	Yes	Yes	Yes	c	Yes	Yes	Yes	Yes	c	Yes	a		Yes	Yes
65	Kumlai Tea Garden	c	a	Yes	a	c	a	b	Yes	b	c	a	a		Yes	Yes
66	New Clenco Tea Garden (P)	b	b	b	b	b	b	a	b	c	c	a	b	b		a

Kutchcha roads								Availability of miscellaneous facilities (If amenities available code -Yes is given, If not available within the village, the distance range code viz; a for < 5 Kms, b for 5-10 Kms and c for 10+ kms of nearest place where facility is available is given).										Serial Number
73	74	75	76	77	78	79	80	81	82	83	84	85	86	87	Name of Village		1	
Yes																Paschim Totgaon	27	
Yes																Purbba Totgaon	28	
Yes																Sundaribasti	29	
Yes																Ellenbury Tea Garden	30	
Yes																Washabari Tea Garden	31	
Yes																Kalagaity	32	
Yes																Kalagaity Tea Garden	33	
Yes																Saogaon	34	
Yes																Saogaon Tea Garden	35	
Yes																Lishriver Tea Garden	36	
Yes																Bagrakot Tea Garden	37	
Yes	Yes															Uttar Phulbari	38	
																Dakshin Phulbari	39	
Yes																Hanskhali	40	
Yes																Gojaldoba Tea Garden	41	
Yes																Apalchand Forest	42	
Yes																Targhera	43	
Yes																Odlabari Tea Garden	44	
Yes																Manabari Tea Garden	45	
Yes	Yes															Manabari	46	
Yes	Yes															Turibari	47	
Yes	Yes															Patharjhora Tea Garden	48	
Yes																Menglass Tea Garden	49	
Yes																Dalingkote Tea Garden	50	
Yes																Malnadi Tea Garden	51	
Yes																Gurjang Jhora Tea Garden	52	
Yes																Tunbari Tea Garden (P)	53	
Yes																Nidam Jhora Tea Garden	54	
Yes																Rangamati Tea Garden	55	
Yes																Khasjangal-I	56	
Yes																Syli Tea Garden	57	
Yes																Ranichera Tea Garden	58	
Yes																Khasjangal-II	59	
a																Sisubari Tea Garden	60	
a																Damdihat	61	
Yes	Yes															Betbari Tea Garden	62	
Yes																Paschim Damdim	63	
Yes																Damdihat Tea Garden	64	
Yes																Kumlai Tea Garden	65	
Yes																New Clenco Tea Garden (P)	66	

Availability of miscellaneous facilities (If amenities available code -Yes is given, If not available within the village, the distance range code viz; a for < 5 Kms, b for 5-10 Kms and c for 10+ kms of nearest place where facility is available is given).													Availability of electricity (Yes/No)			
Serial Number	Name of Village	ASHA (Accredited Social Health Activist)	Community centre with/without TV	Sports Field,	Sports Club / Recreation Centre	Cinema / Video Hall	Public Library	Public Reading Room	Newspaper Supply	Assembly Polling station	Birth & Death Registration Office	Power Supply for Domestic Use (ED)	Power Supply for Agricultural Use (EAG)	Power Supply for Commercial Use (EC)	Power Supply for All Uses (EA)	
1	2	88	89	90	91	92	93	94	95	96	97	98	99	100	101	

27	Paschim Totgaon	Yes	Yes	Yes	Yes	c	Yes	Yes	Yes	b	b	Yes	No	No	No
28	Purbba Totgaon	Yes	Yes	Yes	Yes	c	Yes	Yes	Yes	b	b	Yes	No	No	No
29	Sundaribasti	Yes	Yes	Yes	Yes	c	Yes	Yes	Yes	b	b	Yes	No	No	No
30	Ellenbury Tea Garden	b	c	Yes	c	c	c	c	Yes	Yes	b	Yes	No	Yes	No
31	Washabari Tea Garden	Yes	c	Yes	Yes	c	b	b	Yes	Yes	a	Yes	No	Yes	No
32	Kalagaity	Yes	c	a	a	c	b	b	Yes	a	a	Yes	No	No	No
33	Kalagaity Tea Garden	Yes	Yes	Yes	Yes	c	Yes	Yes	Yes	Yes	Yes	Yes	No	No	No
34	Saogaon	Yes	Yes	Yes	Yes	c	Yes	Yes	Yes	Yes	b	Yes	No	No	No
35	Saogaon Tea Garden	Yes	Yes	Yes	Yes	c	c	c	Yes	Yes	b	Yes	No	No	No
36	Lishriver Tea Garden	Yes	Yes	a	Yes	Yes	Yes	Yes	Yes	Yes	Yes	Yes	No	Yes	No
37	Bagrakot Tea Garden	Yes	Yes	Yes	Yes	c	Yes	Yes	Yes	Yes	Yes	Yes	No	Yes	No
38	Uttar Phulbari	a	Yes	a	Yes	c	a	a	Yes	a	a	Yes	No	No	No
39	Dakshin Phulbari														
40	Hanskhali	a	b	Yes	b	c	b	b	Yes	Yes	b	Yes	No	Yes	No
41	Gojaldoba Tea Garden	Yes	Yes	Yes	c	c	c	c	Yes	Yes	c	Yes	No	Yes	No
42	Apalchand Forest	Yes	Yes	Yes	Yes	c	c	Yes	a	Yes	b	Yes	No	No	No
43	Targhera	a	b	Yes	b	c	b	b	Yes	Yes	Yes	Yes	No	Yes	No
44	Odlabari Tea Garden	Yes	Yes	Yes	Yes	b	Yes	Yes	Yes	Yes	Yes	Yes	No	Yes	No
45	Manabari Tea Garden	Yes	a	Yes	Yes	a	a	a	Yes	Yes	a	Yes	No	Yes	No
46	Manabari	a	Yes	Yes	Yes	a	a	a	Yes	Yes	a	Yes	No	Yes	No
47	Turibari	Yes	Yes	Yes	Yes	a	a	a	Yes	Yes	b	Yes	No	Yes	No
48	Patharjhora Tea Garden	b	b	Yes	Yes	b	b	b	Yes	Yes	b	Yes	No	Yes	No
49	Menglass Tea Garden	Yes	b	a	Yes	b	b	b	Yes	Yes	b	Yes	Yes	Yes	Yes
50	Dalingkote Tea Garden	Yes	Yes	Yes	Yes	b	b	b	Yes	Yes	b	Yes	Yes	Yes	Yes
51	Malnadi Tea Garden	Yes	b	Yes	Yes	b	b	b	Yes	Yes	b	Yes	Yes	Yes	Yes
52	Gurjang Jhora Tea Garden	Yes	a	a	Yes	a	a	a	Yes	Yes	b	Yes	Yes	Yes	Yes
53	Tunbari Tea Garden (P)	Yes	a	Yes	Yes	b	a	a	Yes	Yes	a	Yes	Yes	Yes	Yes
54	Nidam Jhora Tea Garden	Yes	a	Yes	Yes	a	a	a	Yes	Yes	a	Yes	Yes	Yes	Yes
55	Rangamati Tea Garden	Yes	a	b	Yes	a	a	a	Yes	Yes	a	Yes	Yes	Yes	Yes
56	Khasjangan-I	Yes	Yes	Yes	Yes	Yes	Yes	Yes	Yes	Yes	b	Yes	No	No	No
57	Syli Tea Garden	Yes	a	Yes	Yes	b	b	b	Yes	Yes	b	Yes	Yes	Yes	Yes
58	Ranichera Tea Garden	Yes	Yes	b	Yes	b	Yes	Yes	Yes	Yes	Yes	Yes	No	Yes	No
59	Khasjangan-II	Yes	Yes	Yes	Yes	b	Yes	Yes	Yes	Yes	Yes	Yes	No	No	No
60	Sisubari Tea Garden	Yes	Yes	Yes	Yes	b	Yes	Yes	Yes	Yes	a	Yes	No	Yes	No
61	Damdimhat	Yes	Yes	Yes	Yes	b	Yes	Yes	Yes	Yes	Yes	Yes	No	No	No
62	Betbari Tea Garden	Yes	Yes	Yes	Yes	b	Yes	Yes	Yes	Yes	Yes	Yes	No	No	No
63	Paschim Damdim	Yes	Yes	Yes	Yes	b	Yes	Yes	Yes	Yes	Yes	Yes	No	No	No
64	Damdim Tea Garden	Yes	Yes	a	Yes	b	Yes	Yes	Yes	Yes	Yes	Yes	No	Yes	No
65	Kumlai Tea Garden	Yes	Yes	Yes	Yes	b	Yes	Yes	Yes	Yes	Yes	Yes	No	Yes	No
66	New Clenco Tea Garden (P)	Yes	Yes	Yes	Yes	b	b	b	Yes	Yes	b	Yes	No	Yes	No

Nearest Town		Land Use							Serial Number
		Area under different types of land use (in hectares rounded up to one decimal place)							
Name	Distance range code i.e. a for < 5 Kms, b for 5-10 Kms and c for 10+ kms .	Forests	Area under Non-agricultural Uses	Barren and Un-cultivable land	Permanent Pastures and Other Grazing Lands	Land Under Miscellaneous Tree Crops etc.	Culturable Waste Land	Name of Village	
102	103	104	105	106	107	108	109	2	

ODLABARI	c	0	311.6	0	0	0	0	Paschim Totgaon	27
MAL	c	0	482.4	0	0	0	0	Purbba Totgaon	28
MAL	c	0	452.4	0	0	0	0	Sundaribasti	29
NMAL	c	0	56.3	0	0	0	0	Ellenbury Tea Garden	30
MAL	c	0	511.4	0	0	0	0	Washabari Tea Garden	31
MAL	c	0	419.7	0	0	0	0	Kalagaity	32
OODLABARI	c	0	209.9	0	0	0	0	Kalagaity Tea Garden	33
MAL	c	0	343	0	0	0	404.7	Saogaon	34
MAL	c	0	289.7	0	0	0	0	Saogaon Tea Garden	35
MAL	c	0	469	0	0	0	150	Lishriver Tea Garden	36
MAL	c	0	554.2	0	0	0	0	Bagrakot Tea Garden	37
OODLABARI	b	0	279.8	0	0	0	0	Uttar Phulbari	38
		0	526	0	0	0	0	Dakshin Phulbari	39
OODLABARI	b	0	724.5	0	0	0	0	Hanskhali	40
OODLABAZAR	c	0	208	0	0	0	0	Gojaldoba Tea Garden	41
MAL	c	0	4046.9	0	0	0	0	Apalchand Forest	42
OODLABARI	b	0	0	0	0	0	141.3	Targhera	43
OODLABARI	a	0	272.9	0	0	0	0	Odlabari Tea Garden	44
OODLABARI	a	0	492.6	0	0	0	0	Manabari Tea Garden	45
OODLABARI	b	0	78.9	0	0	0	81	Manabari	46
OODLABARI	b	0	249.8	0	0	0	40.5	Turibari	47
OODLABARI	c	0	879	0	0	0	0	Patharjhora Tea Garden	48
MAL	c	0	83.5	0	0	0	0	Menglass Tea Garden	49
MAL	c	0	0	0	0	0	0	Dalingkote Tea Garden	50
MAL	b	0	0	0	0	0	0	Malnadi Tea Garden	51
MAL	a	0	0	0	0	0	0	Gurjang Jhora Tea Garden	52
MAL	a	0	0	0	0	0	0	Tunbari Tea Garden (P)	53
MAL	a	0	0	0	0	0	0	Nidam Jhora Tea Garden	54
MAL	a	0	0	0	0	0	0	Rangamati Tea Garden	55
MAL	b	0	1.7	0	0	0	0	Khasjangal-I	56
MAL	b	0	0	0	0	0	0	Syli Tea Garden	57
MAL	c	0	1126.2	0	0	0	0	Ranichera Tea Garden	58
MAL	b	0	51.1	0	0	0	0	Khasjangal-II	59
MAL	b	0	0	0	0	0	0	Sisubari Tea Garden	60
MAL	b	0	21.8	0	0	0	0	Damdimhat	61
MAL	b	0	232.4	0	0	0	41	Betbari Tea Garden	62
MAL	c	0	340.3	0	0	0	78.6	Paschim Damdim	63
MAL	b	0	324.6	0	0	0	0	Damdim Tea Garden	64
MAL	c	0	340.3	0	0	0	0	Kumlai Tea Garden	65
MAL	b	0	0	0	0	0	0	New Clenco Tea Garden (P)	66

Land Use											
Area under different types of land use (in hectares rounded up to one decimal place)							Area irrigated by source (in hectare).				
Serial Number	Name of Village	Fallow lands other than current fallows	Current Fallows	Net Area Sown	Total Irrigated Land Area	Total Un-irrigated Land Area	Canals (C)	Wells/Tube-wells(W/TW)	Tanks/Lakes(T/L)	Water Falls(WF)	Others(O)
1	2	110	111	112	113	114	115	116	117	118	119

27	Paschim Totgaon	0	0	0	0	0	0	0	0	0	0
28	Purbba Totgaon	0	0	0	0	0	0	0	0	0	0
29	Sundaribasti	0	0	0	0	0	0	0	0	0	0
30	Ellenbury Tea Garden	0	0	350	100	250	0	0	0	0	100
31	Washabari Tea Garden	0	0	0	0	0	0	0	0	0	0
32	Kalagaity	0	0	0	0	0	0	0	0	0	0
33	Kalagaity Tea Garden	0	0	0	0	0	0	0	0	0	0
34	Saogaon	0	0	255.6	30	225.6	30	0	0	0	0
35	Saogaon Tea Garden	0	0	185.4	0	185.4	0	0	0	0	0
36	Lishriver Tea Garden	0	0	321.5	121.5	200	0	0	0	0	121.5
37	Bagrakot Tea Garden	0	0	445	445	0	0	0	0	0	445
38	Uttar Phulbari	0	0	0	0	0	0	0	0	0	0
39	Dakshin Phulbari	0	0	0	0	0	0	0	0	0	0
40	Hanskhali	0	0	0	0	0	0	0	0	0	0
41	Gojaldoba Tea Garden	0	0	0	0	0	0	0	0	0	0
42	Apalchand Forest	0	0	1184.9	0	1184.9	0	0	0	0	0
43	Targhera	0	0	303	90	213	0	0	0	0	90
44	Odlabari Tea Garden	0	0	0	0	0	0	0	0	0	0
45	Manabari Tea Garden	0	0	0	0	0	0	0	0	0	0
46	Manabari	0	0	448	113	335	0	0	0	0	113
47	Turibari	0	0	301	95	206	0	0	0	0	95
48	Patharjhora Tea Garden	0	0	0	0	0	0	0	0	0	0
49	Menglass Tea Garden	0	0	600	0	600	0	0	0	0	0
50	Dalingkote Tea Garden	0	0	414	406	8	0	0	0	0	406
51	Malnadi Tea Garden	0	0	146.5	143.3	3.2	0	0	0	0	143.3
52	Gurjang Jhora Tea Garden	0	0	330.2	323.2	7	0	0	0	0	323.2
53	Tunbari Tea Garden (P)	0	0	298.2	291.7	6.5	0	0	0	0	291.7
54	Nidam Jhora Tea Garden	0	0	360.1	352.8	7.4	0	0	0	0	352.8
55	Rangamati Tea Garden	0	0	1475.1	1437.3	37.8	0	0	0	0	1437.3
56	Khasjangan-I	0	0	4.5	1.4	3.1	0	1.4	0	0	0
57	Syli Tea Garden	0	0	760.8	738.2	22.6	0	0	0	0	738.2
58	Ranichera Tea Garden	0	0	0	0	0	0	0	0	0	0
59	Khasjangan-II	0	0	0	0	0	0	0	0	0	0
60	Sisubari Tea Garden	0	0	651.1	514.4	136.7	0	100	0	0	414.4
61	Damdimhat	0	0	2.4	2.4	0	0	0	0	0	2.4
62	Betbari Tea Garden	0	0	0	0	0	0	0	0	0	0
63	Paschim Damdim	0	0	266.7	38.4	228.2	38.4	0	0	0	0
64	Damdim Tea Garden	0	0	1077.3	647.5	429.8	647.5	0	0	0	0
65	Kumlai Tea Garden	0	0	266.7	38.4	228.2	0	34.4	2	0	2
66	New Clenco Tea Garden (P)	0	0	508.1	508.1	0	0	0	508.1	0	0

Name of three most important commodities manufactured			Name of Village	Serial Number
First	Second	Third		
120	121	122	2	1

			Paschim Totgaon	27
			Purbba Totgaon	28
			Sundaribasti	29
			Ellenbury Tea Garden	30
			Washabari Tea Garden	31
			Kalagaity	32
			Kalagaity Tea Garden	33
			Saogaon	34
			Saogaon Tea Garden	35
			Lishriver Tea Garden	36
			Bagrakot Tea Garden	37
			Uttar Phulbari	38
			Dakshin Phulbari	39
			Hanskhali	40
			Gojaldoba Tea Garden	41
			Apalchand Forest	42
			Targhera	43
Tea			Odlabari Tea Garden	44
Tea			Manabari Tea Garden	45
			Manabari	46
			Turibari	47
			Patharjhora Tea Garden	48
			Menglass Tea Garden	49
			Dalingkote Tea Garden	50
			Malnadi Tea Garden	51
			Gurjang Jhora Tea Garden	52
			Tunbari Tea Garden (P)	53
			Nidam Jhora Tea Garden	54
			Rangamati Tea Garden	55
Rice	Corn		Khasjangan-I	56
			Syli Tea Garden	57
Tea Leaves	Rice		Ranichera Tea Garden	58
			Khasjangan-II	59
Tea Leaves	Rice		Sisubari Tea Garden	60
			Damdihat	61
Rice	Tea Leaves		Betbari Tea Garden	62
Rice			Paschim Damdim	63
Tea Leaves	Rice		Damdin Tea Garden	64
Rice	Tea Leaves		Kumlai Tea Garden	65
			New Clenco Tea Garden (P)	66

Census of India 2011 - VI
Amenities and Land use (As

Serial Number	Name of Village	Location code no.	Total area of the village (in hectares rounded up to one decimal place)	Total population (2011 census)	Number of households (2011 census)	Number of educational amenities available. (If village, the distance range code viz; a for < 5 K for 10+ kms of nearest place where facility									
						Pre-Primary school (PP)	Primary school (P)	Middle school (M)	Secondary School (S)	Senior Secondary school (SS)	Degree college of arts science & commerce (ASC)	Engineering college(EC)	Medical college (MC)	Management institute (MI)	
1	2	3	4	5	6	7	8	9	10	11	12	13	14	15	
67	Haihai Pathar Tea Garden I(P)	306925	565.4	3030	644	3	3 a	a	a	a	c	c	c		
68	Haihai Pathar Tea Garden II	306926	136.3	953	194	2	2 a	a	a	a	c	c	c		
69	Tesimala	306927	555.4	4785	989	4	4 1	1 a	b	c	c				
70	Haihaipathar	306928	858.1	6831	1457	3	3 1								
71	Demkajhora	306929	438.2	2462	517	3	3 1								
72	Bainguri Tea Garden	306930	1068.9	6742	1311	2	2 1	1 1	3 1						
73	Purba Damdim	306931	498.2	1930	414	3	3 a			c	c				
74	Nipuchhapur	306932	528.2	2521	560	3	3 b			c					
75	Nipuchhapur Tea Garden	306933	356.5	2999	597	1	1 a	a a	b c	c c					
76	Nichchalsa	306934	424.4	3364	760	3	3 1	1 1	1 c	c c	c c				
77	Kantadighi Kumarpara	306935	446.3	3823	834	2	2 1 a	a c	c c						
78	Kumali	306936	406.3	2434	501	3	3 1 b	b c	c c						
79	Rajadanga	306937	358.9	1323	279	1	1 b	b b	c c	c c					
80	Bara Gharia	306938	473	4063	851	4	3 b	b b	c c	c c					
81	Anandapur	306939	415.1	2457	528	1	1 1 a	b c	c c	c c					
82	Anandapur Tea Garden	306940	371.1	4104	855	2	2								
83	Uttar Hanskhali	306941	235.1	3049	650	2	2 b	b b	c c	c c	e c				
84	Dakshin Hanskhali	306942	663.2	7771	1672	6	5 1	1 b	c c	c c					
85	Gochimari	306943	431.4	2445	494	2	2 1								
86	Sidabari	306944	353.8	0	0										
87	Apalchand	306945	184.4	553	125	1	1 b	c c	c c	c c	c c				
88	Neolabasti	306946	545.9	1309	290	1	1 a	b c	c c	c c	e c				
89	Golabari	306947	344.3	776	170	2	1 1 a	b c	c c	c c					
90	Chengmari Forest	306948	371.7	0	0										
91	Chengmari Dangapara	306949	335.6	1421	351	2	2 b	a b	c c	c c	c c				
92	Purbba Dolaicao	306950	460.9	3144	672	1	1 a	1 b							
93	Paschim Dolaigaon	306951	311.2	2480	529	1	1 a	a b	c c	c c	e c				
94	Mal Hati Forest	306952	129.5	3	1 c	a	b								
95	Jogesh Chandra Tea Garden	306953	522.7	4881	1084	2	2 b	b c	c c	c c	c c				
96	Uttar Chengmari	306954	151.5	844	180	2	1 a	a b	c c	c c	c c				
97	Uttar Majhgram	306955	450.5	3092	674	2	2 1	1 b	c c	c c	c c				
98	Dhalabari	306956	453.7	3676	779	1	1 a	b c	c c	c c					
99	Jhar Majhgram	306957	251.8	2430	481	1	1								
100	Kodalkati	306958	390.7	3067	640	2	1 1 a	b c	c c	c c	c c				
101	Neora	306959	330	1543	330	1	1 1	1 b	c c	b c	c c				
102	Neoranadi Tea Garden	306960	654.8	4077	880	1	1 a	a a	c c	c c	c c				
103	Purba Kantadighi Kumarpara	306961	77.3	115	20	1	1 a	a b	c c	c c	e c				
104	Dakshin Kantadighi Kumarpara	306962	303.4	1446	342	1	1 a	a a	c c						
105	Chikanmati	306963	288	962	213	1	1								
106	Kranti	306964	669.5	5961	1392	2	1 1	1 1							
107	Dakshin Majhgram	306965	343.8	2982	672	1	1								
108	Uttar Khalpara	306966	546.1	4117	914	4	3 1								

Village Directory
in 2009)

Not available within the village, a for < 5 Kms, b for 5-10 Kms and c if available is given).					Number of Medical Amenities available. (If not available within the village, the distance range code viz; a for < 5 Kms, b for 5-10 Kms and c for 10+ kms of nearest place where facility is available is given).							Name of Village	Serial Number				
Polytechnic (Pt)	Vocational training school /ITI	Non-formal training centre (NFTC)	Special school for disabled (SSD)	Others (specify)	Community health centre (CHC)	Primary health centre (PHC)	Primary health sub centre (PHS)	Maternity and child welfare centre (MCW)	T.B. clinic (TBC)	Hospital-allopathic (HA)	Hospital-alternative medicine (HO)			Dispensary (D)	Veterinary hospital (VH)	Mobile health clinic (MHC)	Family welfare centre (FWC)
16	17	18	19	20	21	22	23	24	25	26	27	28	29	30	31	2	1
c	a	a	c		a	a	1	1	1	a		1	a		a	Haihai Pathar Tea Garden I(P)	67
c	a	a	c		a	a	a	a	a	a	a	a	a		a	Haihai Pathar Tea Garden II	68
c	c					1	a	a	c	a	a					Tesimala	69
					c	1	a	a	a	a	a					Haihaipathar	70
					c		b	b		b	b					Demkajhora	71
								4								Bainguri Tea Garden	72
c	c				c	c	1	c	c	c	a	a	c			Purba Damdim	73
c	c				c	c	a	c	c	c	c	b	c	c	c	Nipuchhapur	74
c	c				b	b	1	1	b	b	b	a	b			Nipuchhapur Tea Garden	75
c	c				c	b	1	b	b	b	1	8	b		b	Nichchalsa	76
c						a	b		c	c	a	c				Kantadighi Kumarpara	77
c	c				c	c	1	c	c	c	c	b	c	c	c	Kumali	78
c	c	c	c		b	a		c	c	c	c	b	b	c		Rajadanga	79
c	c	c	c		b	1	c	c	c	c	c		c			Bara Gharia	80
c	c	c	c		a	a		c	c	c	a	c	c			Anandapur	81
					1	1	c	a	a	c	c	c	c			Anandapur Tea Garden	82
c	c	c	c		1	a	c	c	c	c	a	c	c			Uttar Hanskhali	83
c	c	c	c		1	1	c	c	1	c	3	c	c	c		Dakshin Hanskhali	84
				1			1	1								Gochimari	85
																Sidabari	86
c	c	c	c		c	c	c	c	c	c	b	c	c	c		Apalchand	87
c	c	c	c	a	b	a	a		b	b	b	c		c		Neolabasti	88
c	c		b		c	b	a	c	c	c	c	b	c	c		Golabari	89
																Chengmari Forest	90
c	c		b		c	c	b	c	c	c	c	c		c		Chengmari Dangapara	91
				1												Purbba Dolaicaon	92
c	c	c		b	c	b	1	1	b	c		b	c		c	Paschim Dolaigaon	93
					c	b	a	c	c	c	c	b	c	c	c	Mal Hati Forest	94
c	c	c	c		c	b	a	c	c	c	c	b	c	c	c	Jogesh Chandra Tea Garden	95
c	c	c	c	c	c	a	a	c	c	c	c	a	b	c	c	Uttar Chengmari	96
c	c	c	c		c	a	1	c	c	c	c	a	b	c	c	Uttar Majhgram	97
c	c		c		a	a			c							Dhalabari	98
					b	b	b	b	b		b	c				5 Jhar Majhgram	99
c	c	c	c		c	b	1	c	c	c	a	c	c	c		Kodalkati	100
c	c				c	b	a	a	c	c	b	b	b			Neora	101
c	c		c		c	c	1	1	c	c	b	a	c		1	Neoranadi Tea Garden	102
c	c		c		c	c	a	a	e	c	c	b	b			Purba Kantadighi Kumarpara	103
c	c		c		b	a	a	c	b	b	1	a				Dakshin Kantadighi Kumarpara	104
								1								Chikanmati	105
																Kranti	106
					a											Dakshin Majhgram	107
																Uttar Khalpara	108

Serial Number	Name of Village	Number of Non-Government Medical Amenities available.							Availability of drinking water - Yes / No							
		Charitable non Govt. hospital/Nursing home.	Medical practitioner with MBBS Degree	Medical practitioner with other degree	Medical practitioner with no degree	Traditional practitioner and faith healer .	Medicine Shop	Others	Tap water (Treated/Untreated)	Well water (Covered / Uncovered well)	Hand Pump	Tube wells / Bore well	Spring	River / Canal	Tank / Pond / Lake	Others
1	2	32	33	34	35	36	37	38	39	40	41	42	43	44	45	46
67	Haihai Pathar Tea Garden I(P)	1	0	0	1	0	1	0	No	Yes	No	Yes	No	No	No	No
68	Haihai Pathar Tea Garden II	0	0	0	1	0	0	0	No	Yes	No	Yes	No	No	No	No
69	Tesimala	0	0	0	0	0	0	0	No	Yes	Yes	Yes	No	No	No	No
70	Haihaipathar	0	0	0	0	0	0	0	No	Yes	Yes	Yes	No	No	No	No
71	Demkajhora	0	0	0	0	0	0	0	No	Yes	Yes	Yes	No	No	No	No
72	Bainguri Tea Garden	1	0	0	0	0	0	0	Yes	Yes	Yes	Yes	Yes	No	No	No
73	Purba Damdim	0	0	0	0	0	0	0	No	Yes	Yes	Yes	Yes	Yes	No	No
74	Nipuchhapur	0	0	0	0	0	0	0	No	Yes	Yes	Yes	Yes	No	Yes	Yes
75	Nipuchhapur Tea Garden	0	0	0	0	0	0	0	No	Yes	Yes	Yes	No	Yes	No	No
76	Nichchalsa	0	0	0	1	0	2	0	No	Yes	Yes	Yes	No	Yes	Yes	No
77	Kantadighi Kumarpara	0	0	0	0	0	0	0	No	Yes	No	Yes	No	Yes	Yes	No
78	Kumali	0	0	0	0	0	0	0	No	Yes	Yes	Yes	No	No	No	No
79	Rajadanga	0	0	0	0	0	0	0	No	Yes	No	Yes	No	Yes	Yes	No
80	Bara Gharia	0	0	0	5	0	4	0	No	Yes	Yes	Yes	No	Yes	Yes	No
81	Anandapur	0	0	0	0	0	0	0	No	Yes	Yes	Yes	No	Yes	Yes	No
82	Anandapur Tea Garden	0	1	0	1	0	1	0	Yes	Yes	Yes	Yes	No	Yes	No	No
83	Uttar Hanskhali	0	0	0	0	0	0	0	No	Yes	Yes	Yes	No	Yes	Yes	No
84	Dakshin Hanskhali	0	1	0	2	0	0	0	No	Yes	Yes	Yes	No	Yes	Yes	No
85	Gochimari	0	0	0	0	3	0	0	No	Yes	Yes	Yes	No	Yes	Yes	No
86	Sidabari															
87	Apalchand	0	0	0	0	0	0	0	No	No	Yes	Yes	No	Yes	Yes	No
88	Neolabasti	0	0	0	0	0	0	0	No	Yes	Yes	Yes	No	No	Yes	No
89	Golabari	0	0	0	0	3	0	0	No	Yes	Yes	Yes	No	Yes	Yes	No
90	Chengmari Forest															
91	Chengmari Dangapara	0	0	0	0	0	0	0	No	Yes	Yes	Yes	Yes	Yes	Yes	No
92	Purbba Dolaicaon	0	0	0	0	0	0	0	No	No	No	No	No	No	No	No
93	Paschim Dolaigaon	0	1	0	0	0	0	4	No	Yes	Yes	Yes	No	Yes	Yes	Yes
94	Mal Hati Forest	0	0	0	0	0	0	0	No	Yes	No	No	No	No	No	No
95	Jogesh Chandra Tea Garden	0	0	0	0	0	0	0	No	Yes	Yes	Yes	No	Yes	No	No
96	Uttar Chengmari	0	0	0	0	0	1	0	No	Yes	Yes	Yes	No	Yes	Yes	No
97	Uttar Majhgram	0	0	0	1	0	1	0	Yes	Yes	Yes	Yes	No	Yes	Yes	No
98	Dhalabari	0	0	0	2	1	0	0	No	Yes	Yes	Yes	No	Yes	Yes	No
99	Jhar Majhgram	0	0	0	0	0	0	0	Yes	Yes	Yes	Yes	No	Yes	Yes	No
100	Kodalkati	0	0	0	2	0	0	0	Yes	Yes	Yes	Yes	No	Yes	Yes	No
101	Neora	0	0	0	0	0	0	0	No	Yes	No	Yes	No	Yes	Yes	No
102	Neoranadi Tea Garden	0	0	0	0	0	0	0	Yes	Yes	Yes	Yes	Yes	Yes	No	No
103	Purba Kantadighi Kumarpara	0	0	0	0	0	0	0	No	Yes	No	Yes	No	No	No	No
104	Dakshin Kantadighi Kumarpara	0	0	0	0	0	1	0	No	Yes	No	Yes	No	No	No	No
105	Chikanmati	0	0	0	0	0	0	0	No	Yes	Yes	Yes	No	Yes	Yes	No
106	Kranti	0	0	0	0	0	0	0	Yes	Yes	Yes	Yes	No	Yes	Yes	No
107	Dakshin Majhgram	0	0	0	0	0	0	0	No	Yes	Yes	Yes	No	Yes	No	No
108	Uttar Khalpara	0	0	0	0	0	0	0	No	Yes	Yes	Yes	No	Yes	Yes	No

Availability of toilet & others Yes / No				Communication and transport facilities (If amenities available code -Yes is given except for Village Pin Code ,If not available within the village , the distance range code viz; a for < 5 Kms, b for 5-10 Kms and c for 10+ kms of nearest place where facility is available is given).								
Community toilet including bath.	Community toilet excluding bath.	Rural sanitary mart or sanitary hardware outlet available near the village.	Community bio- gas or recycle of waste for productive use.	Post office(PO)	Sub post office (SPO)	Post & Telegraph office (P&TO)	Village Pin Code	Telephones (Land lines)	Public call office (PCO)	Mobile phone coverage	Name of Village	Serial Number
47	48	49	50	51	52	53	54	55	56	57	2	1
No	No	No	No	a	a	b	735230	Yes	Yes	Yes	Haihai Pathar Tea Garden I(P)	67
No	No	No	No	a	a	a	735230	a	a	Yes	Haihai Pathar Tea Garden II	68
No	No	No	No	a	b	b	735221			Yes	Tesimala	69
No	No	No	No	a	a	b	735230			Yes	Haihaipathar	70
No	No	No	No	b	a	b	735221	a	b	b	Demkajhora	71
No	No	No	No	Yes		a	735203	Yes		Yes	Bainguri Tea Garden	72
No	No	No	No	c	a	c	735209	a	a	Yes	Purba Damdim	73
No	No	No	No	b	b	c	735230	b	b	Yes	Nipuchhapur	74
No	No	No	No	a	a	b	735230	Yes	a	Yes	Nipuchhapur Tea Garden	75
No	No	No	No	b	Yes	Yes	735223	Yes	Yes	Yes	Nichchalsa	76
No	No	No	No	a	a	c	735230	Yes	Yes	Yes	Kantadighi Kumarpara	77
No	No	No	No	b	b	c	735206	b	b	Yes	Kumali	78
No	No	No	No	b	a	c	735218	b	a	Yes	Rajadanga	79
No	No	No	No	b	b	c	735210	a	Yes	Yes	Bara Gharia	80
No	No	No	No	b	a	c	735218	a	Yes	Yes	Anandapur	81
No	No	No	No	b	Yes	c	735218			Yes	Anandapur Tea Garden	82
No	No	No	No	b	Yes	b	735221	a	Yes	Yes	Uttar Hanskhali	83
No	No	No	No	b	Yes	Yes	735229	Yes	Yes	Yes	Dakshin Hanskhali	84
No	No	No	No			c	735218	b	b	Yes	Gochimari	85
											Sidabari	86
No	No	No	No	a	b	c	735218	Yes	a	Yes	Apalchand	87
No	No	No	No	a	c	c	735230	c	c	Yes	Neolabasti	88
No	No	No	No	b	a	c	735218	b	b	Yes	Golabari	89
											Chengmari Forest	90
No	No	No	No	c	b	c	735218	c	c	Yes	Chengmari Dangapara	91
No	No	No	No			c	735218	b	b	Yes	Purbba Dolaicaon	92
No	No	No	No	b	b	c	735218	b	b	Yes	Paschim Dolaigaon	93
No	No	No	No	b	a	c	735218	b	c	Yes	Mal Hati Forest	94
No	No	No	No	b	Yes	c	735218	b	b	Yes	Jogesh Chandra Tea Garden	95
No	No	No	No	a	a	b	735218	a	Yes	Yes	Uttar Chengmari	96
No	No	No	No	b	Yes	b	735221	Yes	Yes	Yes	Uttar Majhgram	97
No	No	No	No	c	a	c	735218	b	b	Yes	Dhalabari	98
No	No	No	No	c	b	b	735223	b	b	Yes	Jhar Majhgram	99
No	No	No	No	a	a	a	735218	a	Yes	Yes	Kodalkati	100
No	Yes	Yes	No	b	a	b	735230	b	a	Yes	Neora	101
No	No	Yes	No	Yes	a	a	735230	Yes	a	Yes	Neoranadi Tea Garden	102
No	No	Yes	No	a	b	b	735218	b	b	Yes	Purba Kantadighi Kumarpara	103
No	Yes	Yes	No	a	a	a	735218	a	a	Yes	Dakshin Kantadighi Kumarpara	104
No	No	No	No	c	a	c	735218	a	a	Yes	Chikanmati	105
No	No	No	No	Yes		c	735218	Yes	Yes	Yes	Kranti	106
No	No	No	No	a	a	c	735218	Yes	Yes	Yes	Dakshin Majhgram	107
No	No	No	No	b	Yes	c	735221	b	Yes	Yes	Uttar Khalpara	108

Communication and transport facilities (If amenities available code -Yes is given except for Village Pin Code ,If not available within the village , the distance range code viz; a for < 5 Kms, b for 5-10 Kms and c for 10+ kms of nearest place where facility is available is given).												Village connected to highways amenities available code -Yes the distance range code viz; 10+ kms of nearest plac				
Serial Number	Name of Village	Internet cafes/ Common service centre (CSC)	Private courier facility	Bus service (Public & Private)	Railway stations	Auto/Modified Autos	Taxis and Vans	Tractors	Cycle-pulled rickshaws(Manual & Machine driven)	Carts driven by animals	Sea /River ferry service	Connected to national highway(NH)	Connected to state highway(SH)	Connected to major district road (MDR)	Connected to others district road	Pucca roads
1	2	58	59	60	61	62	63	64	65	66	67	68	69	70	71	72
67	Haihai Pathar Tea Garden I(P)	a	a	Yes	Yes	Yes	Yes	b	Yes	c	c	Yes	a	a	a	Yes
68	Haihai Pathar Tea Garden II	a	a	a	a	a	a	a	c	c	c	a	a	a	a	a
69	Tesimala	a	a	Yes	b	Yes	a	a	Yes	c	c	a	b	c	Yes	Yes
70	Haihaipathar	c	b	Yes	b	c	a	b	Yes	c	c	a	c	b		Yes
71	Demkajhora	c	b	a	a	c	b	b	Yes	c	c	b	c	b		a
72	Bainguri Tea Garden	Yes	b	b	a	Yes	Yes	Yes	Yes	c	c				Yes	Yes
73	Purba Damdim	c	c	a	c	Yes	Yes	c	Yes	c	c	c	c	a	a	Yes
74	Nipuchhapur	c	c	b	b	b	a	b	Yes	c	c	c	c	c	a	b
75	Nipuchhapur Tea Garden	b	b	Yes	Yes	Yes	Yes	Yes	Yes	c	c	b	b		Yes	Yes
76	Nichchalsa	Yes	b	b	b	b	Yes	b	Yes	c	c	b	c	b	Yes	a
77	Kantadighi Kumarpara	c	c	Yes	c	a	Yes	a	Yes	Yes	c	b			Yes	Yes
78	Kumali	c	c	Yes	b	Yes	Yes	b	Yes	c	c	c			Yes	
79	Rajadanga	b	c	a	c	c	Yes	a	Yes	Yes	c	b	a	a		a
80	Bara Gharia	b	c	a	c	b	Yes	b	Yes	Yes	c	c	a		Yes	Yes
81	Anandapur	b	c	a	c	c	a	Yes	Yes	a	c	c	a			a
82	Anandapur Tea Garden	c	c	a	c	c	Yes	Yes	Yes	b	c	c			Yes	
83	Uttar Hanskhali	b	c	Yes	c	c	Yes	b	Yes	b	c	c			a	
84	Dakshin Hanskhali	b	c	Yes	c	c	Yes	b	Yes	c	c	c			Yes	
85	Gochimari	c	b	a	c	c	Yes	c	Yes	c	c	a			Yes	a
86	Sidabari															
87	Apalchand	c	c	b	c	c	c	c	Yes	b	c	b	a		Yes	a
88	Neolabasti	c	c	b	c	c	c	b	b	b	c	c	c	b	b	b
89	Golabari	c	c	b	c	b	Yes	b	Yes	Yes	Yes	c	c		a	a
90	Chengmari Forest															
91	Chengmari Dangapara	c	c	b	c	b	b	b	Yes	b	c	c	c	b	Yes	
92	Purbba Dolaicao	c	b	b	c	Yes	b	b	Yes	b	c				a	
93	Paschim Dolaigaon	Yes	c	b	c	c	Yes	b	Yes	Yes	Yes	c	c		Yes	Yes
94	Mal Hati Forest	c	b	b	c	b	b	b	Yes	b	c	c	c	c	c	Yes
95	Jogesh Chandra Tea Garden	c	b	b	c	b	b	b	Yes	c	c	c	c	c	c	Yes
96	Uttar Chengmari	a	b	Yes	c	c	Yes	b	Yes	c	c	b		a		a
97	Uttar Majhgram	Yes	b	Yes	c	c	Yes	b	Yes	c	c	b		a		b
98	Dhalabari	a	b	b	c	Yes	Yes	b	Yes	c	c	c	a			Yes
99	Jhar Majhgram	b	b	a	c	c	b	b	Yes	c	c	b			Yes	a
100	Kodalkati	a	b	Yes	c	c	Yes	b	Yes	c	c	b	a			a
101	Neora	c	c	b	c	b	b	b	b	c	c	b		c	Yes	b
102	Neoranadi Tea Garden	c	c	Yes	c	Yes	Yes	a	Yes	c	c	a		a	Yes	Yes
103	Purba Kantadighi Kumarpara	c	c	b	c	b	b	b	b	c	c	b				b
104	Dakshin Kantadighi Kumarpara	c	c	a	c	a	a	b	a	b	c	a		c		a
105	Chikanmati	a	c	a	c	c	a	b	Yes	Yes	c	c	a	a	a	a
106	Kranti	c	a	a	c	c	Yes	b	Yes	b	c	b			Yes	Yes
107	Dakshin Majhgram	a	c	Yes	c	c	Yes	b	Yes	c	c	b	b			Yes
108	Uttar Khalpara	c	b	Yes	c	b	a	c	Yes	c	c	c	b	b	a	Yes

village roads, banks & credit societies (If is given, If not available within the village , a for < 5 Kms, b for 5-10 Kms and c for e where facility is available is given).								Availability of miscellaneous facilities (If amenities available code -Yes is given, If not available within the village , the distance range code viz; a for < 5 Kms, b for 5-10 Kms and c for 10+ kms of nearest place where facility is available is given).								
73	74	75	76	77	78	79	80	81	82	83	84	85	86	87	Name of Village	Serial Number
Yes			Yes	a	a	c	Yes	Yes	c	b	Yes	Yes	Yes	Yes	Haihai Pathar Tea Garden I(P)	67
Yes			Yes	a	a	c	Yes	a	c	a	Yes	Yes	Yes	Yes	Haihai Pathar Tea Garden II	68
Yes			a	a	a	c	Yes	Yes	c	a	Yes	Yes	Yes	Yes	Tesimala	69
Yes			a	a	a	c	Yes	Yes	c	a	Yes	Yes	Yes	Yes	Haihaipathar	70
Yes			a	b	b	c	Yes	Yes	c	Yes	Yes	Yes	Yes	Yes	Demkajhora	71
a			Yes	b	b	c	Yes	b	c	Yes	Yes	Yes	Yes	Yes	Bainguri Tea Garden	72
Yes	Yes		Yes	a	c	c	Yes	Yes	c	a	c	Yes	Yes	Yes	Purba Damdim	73
Yes	Yes		Yes	b	c	c	Yes	a	c	b	c	Yes	Yes	Yes	Nipuchhapur	74
Yes	Yes		Yes	a	b	c	Yes	a	c	Yes	b	Yes	Yes	Yes	Nipuchhapur Tea Garden	75
Yes			a	b	b	c	Yes	Yes	c	Yes	Yes	Yes	Yes	Yes	Nichchalsa	76
Yes	Yes		Yes	a	c	c	Yes	c	Yes	a	a	Yes	Yes	Yes	Kantadighi Kumarpara	77
Yes	Yes		a	b	c	c	Yes	Yes	c	b	c	Yes	Yes	Yes	Kumali	78
a			a	a	a	c	Yes	Yes	c	a	Yes	Yes	Yes	Yes	Rajadanga	79
a			a	b	c	c	Yes	c	c	Yes	c	Yes	Yes	Yes	Bara Gharia	80
a			a	a	c	c	Yes	Yes	c	b	Yes	Yes	Yes	Yes	Anandapur	81
Yes			Yes	c	c	c	Yes	Yes	c	b	Yes	Yes	Yes	Yes	Anandapur Tea Garden	82
a			a	a	c	c	Yes	Yes	c	Yes	c	Yes	Yes	Yes	Uttar Hanskhali	83
a			b	a	c	c	Yes	Yes	Yes	Yes	Yes	Yes	Yes	Yes	Dakshin Hanskhali	84
Yes	Yes		a			c	Yes	Yes	c	b	Yes	Yes	Yes	Yes	Gochimari	85
															Sidabari	86
Yes	Yes	Yes				c	Yes	a	c	a	a	Yes	Yes	Yes	Apalchand	87
Yes	a	a	Yes	b	c	c	Yes	a	c	a	c	Yes	Yes	b	Neolabasti	88
Yes		Yes	Yes	c	c	c	Yes	Yes	c	a	Yes	Yes	Yes	Yes	Golabari	89
															Chengmari Forest	90
Yes		b	Yes	c	c	c	Yes	c	c	Yes	c	Yes	Yes	Yes	Chengmari Dangapara	91
a		b					Yes	Yes	c	b	Yes	Yes	Yes	Yes	Purbba Dolaicaon	92
Yes	Yes	Yes	a	c	c	c	Yes	Yes	Yes	Yes	b	Yes	Yes	Yes	Paschim Dolaigaon	93
b		Yes	Yes	b	c	c	a	b	c	b	b	a	a	Yes	Mal Hati Forest	94
b		Yes	Yes	b	c	c	Yes	b	c	Yes	c	Yes	Yes	Yes	Jogesh Chandra Tea Garden	95
Yes	b	Yes	Yes	a	c	c	Yes	Yes	c	Yes	c	Yes	Yes	Yes	Uttar Chengmari	96
a			Yes	a	c	c	Yes	b	b	b	c	Yes	Yes	Yes	Uttar Majhgram	97
			a	a	c	Yes	Yes	Yes	c	b	Yes	Yes	Yes	Yes	Dhalabari	98
Yes	Yes		a	b	c	c	Yes	b	c	b	b	Yes	Yes	Yes	Jhar Majhgram	99
a			b	b	c	c	Yes	c	Yes	b	c	Yes	Yes	Yes	Kodalkati	100
a	Yes	b	Yes	b	c	c	Yes	a	c	a	c	Yes	Yes	Yes	Neora	101
Yes	Yes		Yes	a	c	c	Yes	a	Yes	Yes	c	Yes	Yes	Yes	Neoranadi Tea Garden	102
a			Yes	c	c	c	Yes	b	c	b	c	Yes	Yes	Yes	Purba Kantadighi Kumarpara	103
a		a	Yes	a	c	c	Yes	a	c	b	c	Yes	Yes	Yes	Dakshin Kantadighi Kumarpara	104
Yes			Yes	Yes	c	c	Yes	a	c	b	Yes	Yes	Yes	Yes	Chikanmati	105
Yes			Yes	Yes	c	c	Yes	Yes	Yes	b	Yes	Yes	Yes	Yes	Kranti	106
Yes			Yes	a	c	c	Yes	Yes	c	Yes	Yes	Yes	Yes	Yes	Dakshin Majhgram	107
Yes			Yes		c	c	Yes	Yes	Yes	Yes	Yes	Yes	Yes	Yes	Uttar Khalpara	108

Availability of miscellaneous facilities (If amenities available code -Yes is given, If not available within the village, the distance range code viz; a for < 5 Kms, b for 5-10 Kms and c for 10+ kms of nearest place where facility is available is given).													Availability of electricity (Yes/No)			
Serial Number	Name of Village	ASHA (Accredited Social Health Activist)	Community centre with/without TV	Sports Field,	Sports Club / Recreation Centre	Cinema / Video Hall	Public Library	Public Reading Room	Newspaper Supply	Assembly Polling station	Birth & Death Registration Office	Power Supply for Domestic Use (ED)	Power Supply for Agricultural Use (EAG)	Power Supply for Commercial Use (EC)	Power Supply for All Uses (EA)	
1	2	88	89	90	91	92	93	94	95	96	97	98	99	100	101	
67	Haihai Pathar Tea Garden I(P)	Yes	a	a	a	b	a	a	Yes	Yes	Yes	Yes	Yes	Yes	Yes	
68	Haihai Pathar Tea Garden II	Yes	Yes	Yes	Yes	b	Yes	Yes	Yes	Yes	Yes	Yes	Yes	Yes	Yes	
69	Tesimala	Yes	a	Yes	Yes	a	a	Yes	Yes	Yes	Yes	Yes	No	Yes	No	
70	Haihaipathar	Yes	a	Yes	Yes	a	a	a	Yes	Yes	a	Yes	No	Yes	No	
71	Demkajhora	Yes	b	a	Yes	a	b	b	Yes	Yes	a	Yes	No	No	No	
72	Bainguri Tea Garden	Yes	Yes	a	Yes	b	Yes	Yes	Yes	Yes	Yes	Yes	No	Yes	No	
73	Purba Damdim	Yes	c	Yes	Yes	c	c	c	Yes	Yes	a	Yes	No	No	No	
74	Nipuchhapur	Yes	Yes	Yes	Yes	c	c	c	Yes	Yes	b	Yes	No	No	No	
75	Nipuchhapur Tea Garden	Yes	Yes	Yes	Yes	b	b	b	Yes	Yes	a	Yes	No	Yes	No	
76	Nichchalsa	Yes	Yes	Yes	Yes	Yes	Yes	Yes	Yes	Yes	Yes	Yes	No	Yes	No	
77	Kantadighi Kumarpara	Yes	Yes	c	c	c	c	c	Yes	Yes	a	Yes	No	No	No	
78	Kumali	Yes	Yes	Yes	Yes	c	Yes	Yes	Yes	Yes	b	Yes	No	No	No	
79	Rajadanga	a	a	Yes	Yes	c	b	b	Yes	a	Yes	Yes	No	No	No	
80	Bara Gharia	Yes	b	Yes	Yes	c	c	c	Yes	Yes	Yes	Yes	No	Yes	No	
81	Anandapur	Yes	a	Yes	Yes	b	c	c	Yes	Yes	a	Yes	Yes	Yes	Yes	
82	Anandapur Tea Garden	Yes	Yes	Yes	Yes	b	Yes	Yes	Yes	Yes	a	Yes	No	Yes	No	
83	Uttar Hanskhali	Yes	a	Yes	Yes	b	c	c	Yes	Yes	a	Yes	Yes	Yes	Yes	
84	Dakshin Hanskhali	Yes	Yes	Yes	Yes	Yes	Yes	Yes	Yes	Yes	Yes	Yes	Yes	Yes	Yes	
85	Gochimari	Yes	Yes	Yes	Yes	b	Yes	Yes	Yes	Yes	Yes	Yes	No	No	No	
86	Sidabari															
87	Apalchand	Yes	Yes	Yes	Yes	c	Yes	Yes	Yes	Yes	Yes	Yes	No	No	No	
88	Neolabasti	b	c	c	c	c	c	c	a	Yes	a	Yes	No	No	No	
89	Golabari	Yes	Yes	Yes	Yes	c	b	b	Yes	Yes	a	Yes	No	No	No	
90	Chengmari Forest															
91	Chengmari Dangapara	Yes	b	a	a	c	b	b	Yes	Yes	a	Yes	No	No	No	
92	Purbba Dolaicaon	Yes	Yes	Yes	Yes	c	Yes	Yes	Yes	Yes	Yes	Yes	No	No	No	
93	Paschim Dolaigaon	b	b	Yes	Yes	Yes	b	Yes	Yes	Yes	Yes	Yes	No	No	No	
94	Mal Hati Forest	b	b	a	a	c	b	b	a	a	Yes	Yes	No	No	No	
95	Jogesh Chandra Tea Garden	b	b	Yes	Yes	c	c	c	Yes	Yes	a	Yes	Yes	Yes	Yes	
96	Uttar Chengmari	a	a	Yes	Yes	c	c	c	Yes	Yes	a	Yes	No	Yes	No	
97	Uttar Majhgram	a	c	Yes	Yes	Yes	b	b	Yes	Yes	a	Yes	No	Yes	No	
98	Dhalabari	Yes	a	Yes	Yes	c	Yes	Yes	Yes	Yes	a	Yes	No	Yes	No	
99	Jhar Majhgram	Yes	Yes	b	c	c	b	b	Yes	b	Yes	Yes	No	No	No	
100	Kodalkati	Yes	a	Yes	Yes	c	c	c	Yes	Yes	a	Yes	No	No	No	
101	Neora	Yes	b	b	b	c	b	b	Yes	a	b	Yes	No	No	No	
102	Neoranadi Tea Garden	Yes	Yes	Yes	Yes	c	a	a	Yes	Yes	b	Yes	No	Yes	No	
103	Purba Kantadighi Kumarpara	Yes	Yes	b	b	c	b	b	Yes	a	b	Yes	No	No	No	
104	Dakshin Kantadighi Kumarpara	Yes	Yes	a	a	c	a	a	Yes	a	b	Yes	No	No	No	
105	Chikanmati	a	a	a	Yes	c	a	a	a	Yes	a	Yes	No	No	No	
106	Kranti	Yes	Yes	Yes	Yes	c	Yes	Yes	Yes	Yes	a	Yes	Yes	Yes	Yes	
107	Dakshin Majhgram	Yes	Yes	Yes	Yes	c	Yes	Yes	Yes	Yes	Yes	Yes	Yes	Yes	Yes	
108	Uttar Khalpara	Yes	b	a	Yes	c	b	Yes	a	Yes	b	Yes	No	No	No	

Nearest Town		Land Use							
		Area under different types of land use (in hectares rounded up to one decimal place)							
Name	Distance range code i.e. a for < 5 Kms, b for 5-10 Kms and c for 10+ kms .	Forests	Area under Non-agricultural Uses	Barren and Un-cultivable land	Permanent Pastures and Other Grazing Lands	Land Under Miscellaneous Tree Crops etc.	Culturable Waste Land	Name of Village	Serial Number
102	103	104	105	106	107	108	109	2	1
MAL	a	0	0	0	0	0	0	Haihai Pathar Tea Garden I(P)	67
MAL	a	0	0	0	0	0	0	Haihai Pathar Tea Garden II	68
MAL	b	0	515	0	0	0	6.4	Tesimala	69
MAL	b	0	855.1	0	0	0	0	Haihaipathar	70
MAL	b	0	403	0	0	0	2.2	Demkajhora	71
MAL	c	0	908.6	0	0	0	160.4	Bainguri Tea Garden	72
MAL	c	0	123.2	0	0	0	20.2	Purba Damdim	73
MAL	c	0	200.3	0	0	0	32.4	Nipuchhapur	74
MAL BAZAR	b	0	95.8	0	0	0	0	Nipuchhapur Tea Garden	75
MAL	b	0	133.8	0	0	0	14.2	Nichchalsa	76
MAL	c	0	446.3	0	0	0	0	Kantadighi Kumarpara	77
MAL	c	0	121.9	0	0	0	32.3	Kumali	78
MAL BAZAR	c	0	79.3	0	0	0	80.9	Rajadanga	79
MAL	c	0	116	0	0	0	8.1	Bara Gharia	80
MAL	c	0	0	0	0	0	0	Anandapur	81
MAL BAZAR	c	0	371.1	0	0	0	0	Anandapur Tea Garden	82
MAL	c	0	235.1	0	0	0	0	Uttar Hanskhali	83
MAL	c	0	116.9	0	0	0	93.1	Dakshin Hanskhali	84
OODLABARI	c	0	431.4	0	0	0	0	Gochimari	85
OODLABARI	c	3	310.8	0	0	0	0	Sidabari	86
OODLABARI	c	0	140.4	0	0	0	0	Apalchand	87
OODLABARI	c	1.2	282	0	0	0	40.5	Neolabasti	88
OODLABARI	c	20	274.3	0	0	0	0	Golabari	89
OODLABARI	c	0	371.7	0	0	0	0	Chengmari Forest	90
OODLABARI	c	0	335.6	0	0	0	0	Chengmari Dangapara	91
OODLABARI	c	0	448.9	0	0	0	0	Purbba Dolaicaon	92
OODLABARI	c	1	310.2	0	0	0	0	Paschim Dolaigaon	93
OODLABARI	c	81	48.5	0	0	0	0	Mal Hati Forest	94
OODLABARI	c	0	522.7	0	0	0	0	Jogesh Chandra Tea Garden	95
MAL BAZAR	c	0	151.5	0	0	0	0	Uttar Chengmari	96
MAL	c	0	447	0	0	0	0	Uttar Majhgram	97
MAL	c	0	449	0	0	0	0	Dhalabari	98
MAL	c	0	251.8	0	0	0	0	Jhar Majhgram	99
MAL	c	0	288	0	0	0	0	Kodalkati	100
MAL	c	0	0	0	0	0	0	Neora	101
MAL BAZAR	c	0	654.8	0	0	0	0	Neoranadi Tea Garden	102
MAL	c	0	77.3	0	0	0	0	Purba Kantadighi Kumarpara	103
MAL	c	0	303.4	0	0	0	0	Dakshin Kantadighi Kumarpara	104
MAL	c	47.6	78	0	0	0	0	Chikanmati	105
MAL	c	0	669.5	0	0	0	0	Kranti	106
MAL	c	0	222.4	0	0	0	0	Dakshin Majhgram	107
MAL	c	0	544.1	0	0	0	1	Uttar Khalpara	108

Land Use											
Area under different types of land use (in hectares rounded up to one decimal place)							Area irrigated by source (in hectare).				
Serial Number	Name of Village	Fallow lands other than current fallows	Current Fallows	Net Area Sown	Total Irrigated Land Area	Total Un-irrigated Land Area	Canals (C)	Wells/Tube-wells(W/TW)	Tanks/Lakes(T/L)	Water Falls(WF)	Others(O)
1	2	110	111	112	113	114	115	116	117	118	119
67	Haihai Pathar Tea Garden I(P)	0	0	565.4	547.1	18.3	0	0	0	0	547.1
68	Haihai Pathar Tea Garden II	0	0	136.3	130.3	6.1	0	0	0	0	130.3
69	Tesimala	0	0	34	34	0	10	0	4	0	20
70	Haihaipathar	0	0	3	3	0	0	3	0	0	0
71	Demkajhora	0	0	33	33	0	3	0	0	0	30
72	Bainguri Tea Garden	0	0	0	0	0	0	0	0	0	0
73	Purba Damdim	0	0	354.8	60	294.8	50	10	0	0	0
74	Nipuchhapur	0	0	295.5	70.8	224.7	40	20	10.8	0	0
75	Nipuchhapur Tea Garden	0	0	260.7	260.7	0	0	125.3	0	0	135.4
76	Nichchalsa	0	0	276.4	0	276.4	0	0	0	0	0
77	Kantadighi Kumarpara	0	0	0	0	0	0	0	0	0	0
78	Kumali	0	0	252.1	30	222.1	0	20	10	0	0
79	Rajadanga	0	0	198.7	198.7	0	0	0	0	0	198.7
80	Bara Gharia	0	0	348.8	2.8	346	0	0	0	0	2.8
81	Anandapur	0	0	415.1	5	410.1	0	0	0	0	5
82	Anandapur Tea Garden	0	0	0	0	0	0	0	0	0	0
83	Uttar Hanskhali	0	0	0	0	0	0	0	0	0	0
84	Dakshin Hanskhali	0	0	453.2	0	453.2	0	0	0	0	0
85	Gochimari	0	0	0	0	0	0	0	0	0	0
86	Sidabari	0	0	40	40	0	0	0	40	0	0
87	Apalchand	0	0	44	0	44	0	0	0	0	0
88	Neolabasti	0	0	222.2	0	222.2	0	0	0	0	0
89	Golabari	0	0	50	50	0	50	0	0	0	0
90	Chengmari Forest	0	0	0	0	0	0	0	0	0	0
91	Chengmari Dangapara	0	0	0	0	0	0	0	0	0	0
92	Purbba Dolaicao	0	0	12	12	0	0	0	0	0	12
93	Paschim Dolaigaon	0	0	0	0	0	0	0	0	0	0
94	Mal Hati Forest	0	0	0	0	0	0	0	0	0	0
95	Jogesh Chandra Tea Garden	0	0	0	0	0	0	0	0	0	0
96	Uttar Chengmari	0	0	0	0	0	0	0	0	0	0
97	Uttar Majhgram	0	0	3.5	3.5	0	0	3.5	0	0	0
98	Dhalabari	0	0	4.7	4.7	0	0	4.7	0	0	0
99	Jhar Majhgram	0	0	0	0	0	0	0	0	0	0
100	Kodalkati	0	0	102.7	2.5	100.2	0	2.5	0	0	0
101	Neora	0	0	330	300	30	0	0	0	0	300
102	Neoranadi Tea Garden	0	0	0	0	0	0	0	0	0	0
103	Purba Kantadighi Kumarpara	0	0	0	0	0	0	0	0	0	0
104	Dakshin Kantadighi Kumarpara	0	0	0	0	0	0	0	0	0	0
105	Chikanmati	0	0	162.4	13	149.4	0	0	0	0	13
106	Kranti	0	0	0	0	0	0	0	0	0	0
107	Dakshin Majhgram	0	0	121.4	121.4	0	0	0	121.4	0	0
108	Uttar Khalpara	0	0	1	1	0	0	0	1	0	0

Name of three most important commodities manufactured			Name of Village	Serial Number
First	Second	Third		
120	121	122	2	1
Tea Manufacture			Haihai Pathar Tea Garden I(P)	67
Tea Manufacture			Haihai Pathar Tea Garden II	68
			Tesimala	69
			Haihaipathar	70
			Demkajhora	71
	Rice		Bainguri Tea Garden	72
Rice			Purba Damdim	73
Rice			Nipuchhapur	74
			Nipuchhapur Tea Garden	75
			Nichchalsa	76
			Kantadighi Kumarpara	77
Rice	Bread	Tea	Kumali	78
			Rajadanga	79
			Bara Gharia	80
			Anandapur	81
			Anandapur Tea Garden	82
			Uttar Hanskhali	83
			Dakshin Hanskhali	84
			Gochimari	85
			Sidabari	86
			Apalchand	87
			Neolabasti	88
			Golabari	89
			Chengmari Forest	90
			Chengmari Dangapara	91
			Purbba Dolaicaon	92
			Paschim Dolaigaon	93
			Mal Hati Forest	94
Tea			Jogesh Chandra Tea Garden	95
			Uttar Chengmari	96
			Uttar Majhgram	97
			Dhalabari	98
			Jhar Majhgram	99
			Kodalkati	100
			Neora	101
			Neoranadi Tea Garden	102
			Purba Kantadighi Kumarpara	103
			Dakshin Kantadighi Kumarpara	104
			Chikanmati	105
			Kranti	106
			Dakshin Majhgram	107
			Uttar Khalpara	108

Census of India 2011 - Vi
Amenities and Land use (As

Serial Number	Name of Village	Location code no.	Total area of the village (in hectares rounded up to one decimal place)	Total population (2011 census)	Number of households (2011 census)	Number of educational amenities available. (If village, the distance range code viz; a for < 5 K for 10+ kms of nearest place where facility									
						Pre-Primary school (PP)	Primary school (P)	Middle school (M)	Secondary School (S)	Senior Secondary school (SS)	Degree college of arts science & commerce (ASC)	Engineering college(EC)	Medical college (MC)	Management institute (MI)	
1	2	3	4	5	6	7	8	9	10	11	12	13	14	15	
109	Chengmarihat	306967	320.7	2008	418	2	2	b	1	b	c	c	c	c	
110	Dakshin Khalpara	306968	449.1	3124	652	1	1								
111	Uttar Saripakuri	306969	582.2	4250	925	3	2								
112	Adabari	306970	297.2	2478	539	1	1							a	
113	Uttar Matiali	306971	562.1	4371	1000	2	2	1							
114	Jhar Matiali	306972	742.9	6493	1486	2	2	1							
115	Chak Maulani	306973	443.1	2776	651	3	3	1	1						
116	Dakshin Chak Maulani	306974	374.8	3531	821	3	2	1	1						
117	Dakshin Saripakuri	306975	445.4	2679	594	3	3	b	c	c	c	c	c	c	
118	Chapadanga	306976	429.7	2299	469	1	1	1	a	c	c	c	c	c	
119	Paschim Sangapara	306977	380.6	1797	408	2	2	b	b	c	c	c	c	c	
120	Dakshin Chengmari	306978	486.2	1974	476	2	2	a	b	b	c	c	c	c	
121	Purbba Mauamari	306979	282.9	868	193	1	1	b	c	c	c	c	c	c	
122	Paschim Mauamari	306980	289.4	547	123	c	a	b	c	c	c	c	c	c	
123	Paschim Premganj	306981	329.9	26	7	c	a	b	c	c	c	c	c	c	
124	Premganj Majhiali	306982	354.3	53	15	1	1	b	c	c	c	c	c	c	
125	Purbba Premganj	306983	270.4	29	6	c	a	b	c	c	c	c	c	c	
126	Purbba Sangapara	306984	323.8	1796	385	1	1	1	a	b	c	c	c	c	
127	Dakshin Matiali	306985	567.4	4068	878	2	2	1							
128	Bidurerdanga	306986	230.2	2004	428	1	1								
129	Basusuba	306987	621.8	2515	530	3	2	2	1	b	c	c	c	c	
Block T O T A L :			52758	275384	58935	197	181	34	20	22	7	0	0	0	

Village Directory
(in 2009)

Not available within the village, the distance range code viz; a for < 5 Kms, b for 5-10 Kms and c for 10+ kms of nearest place where facility is available is given).																Number of Medical Amenities available. (If not available within the village, the distance range code viz; a for < 5 Kms, b for 5-10 Kms and c for 10+ kms of nearest place where facility is available is given).	Name of Village	Serial Number
16	17	18	19	20	21	22	23	24	25	26	27	28	29	30	31			
Polytechnic (Pt)	Vocational training school /ITI	Non-formal training centre (NFTC)	Special school for disabled (SSD)	Others (specify)	Community health centre (CHC)	Primary health centre (PHC)	Primary health sub centre (PHS)	Maternity and child welfare centre (MCWC)	T.B. clinic (TBC)	Hospital-allopathic (HA)	Hospital-alternative medicine (HO)	Dispensary (D)	Veterinary hospital (VH)	Mobile health clinic (MHC)	Family welfare centre (FWC)			
c	c	b			c	c	b	c	c	c	c	c	c	c	c	Chengmarihat	109	
					b	b										Dakshin Khalpara	110	
							1	1	3	1	1	1				1 Uttar Saripakuri	111	
					1											Adabari	112	
						a				a						Uttar Matiali	113	
					2		1									Jhar Matiali	114	
					3		1	1				1				Chak Maulani	115	
					3		1									Dakshin Chak Maulani	116	
c	c	c	c	c	a	a	a	c	a	a	a	a	c	a	a	Dakshin Saripakuri	117	
c	c	c	c		1 c	a			a	a	a	a	c		a	Chapadanga	118	
c	c	c	c		c	c	c	c	c	c	c	a	c		c	Paschim Sangapara	119	
c	c	c	c		b	b	b	b	b	b	b	a	c		b	Dakshin Chengmari	120	
c	c	c	c		b	b	b	c	b	b	b	b	c	c	b	Purbba Mauamari	121	
c	c	c	c		b	b	b	c	b	b	b	b	c	c	b	Paschim Mauamari	122	
c	c	c	c		b	b	b	c	b	b	b	b	c	c	b	Paschim Premganj	123	
c	c	c	c		b	b	b	c	b	b	b	b	c	c	b	Premganj Majhiali	124	
c	c	c	c		b	b	b	c	b	b	b	b	c	c	b	Purbba Premganj	125	
c	c	c	c		c	a	a	4	a	a		a	a		a	Purbba Sangapara	126	
					4	1										Dakshin Matiali	127	
					2											Bidurerdanga	128	
c	c	c	c		c	b	a		b	b		a	a		a	Basusuba	129	
0	28	34	5	17	2	6	36	30	9	2	1	21	0	0	12	Block T O T A L		

Serial Number	Name of Village	Number of Non-Government Medical Amenities available.							Availability of drinking water - Yes / No							
		Charitable non Govt. hospital/Nursing home.	Medical practitioner with MBBS Degree	Medical practitioner with other degree	Medical practitioner with no degree	Traditional practitioner and faith healer .	Medicine Shop	Others	Tap water (Treated/Untreated)	Well water (Covered / Uncovered well)	Hand Pump	Tube wells / Bore well	Spring	River / Canal	Tank / Pond / Lake	Others
1	2	32	33	34	35	36	37	38	39	40	41	42	43	44	45	46
109	Chengmarihat	0	0	1	0	0	0	0	No	Yes	Yes	Yes	Yes	Yes	Yes	No
110	Dakshin Khalpara	0	0	0	0	0	0	0	No	Yes	Yes	Yes	No	Yes	Yes	No
111	Uttar Saripakuri	0	0	0	0	0	0	2	Yes	Yes	Yes	Yes	No	Yes	Yes	No
112	Adabari	0	0	0	2	0	0	0	Yes	Yes	Yes	Yes	No	Yes	No	No
113	Uttar Matiali	0	0	0	0	0	0	0	Yes	Yes	Yes	No	No	No	No	No
114	Jhar Matiali	0	0	0	0	0	0	0	Yes	Yes	No	Yes	No	Yes	No	No
115	Chak Maulani	0	0	0	3	0	3	0	Yes	Yes	Yes	Yes	No	Yes	Yes	No
116	Dakshin Chak Maulani	0	0	0	2	0	2	0	Yes	Yes	Yes	Yes	No	No	No	No
117	Dakshin Saripakuri	0	0	0	0	0	0	0	No	Yes	Yes	No	No	Yes	Yes	No
118	Chapadanga	0	0	0	1	0	0	0	No	Yes	No	Yes	No	No	No	No
119	Paschim Sangapara	0	0	0	0	0	0	0	No	Yes	No	Yes	No	No	No	No
120	Dakshin Chengmari	0	0	0	1	0	0	0	No	Yes	No	Yes	No	No	No	No
121	Purbba Mauamari	0	0	0	0	0	0	0	No	No	No	Yes	No	No	No	No
122	Paschim Mauamari	0	0	0	0	0	0	0	No	No	No	Yes	No	No	No	No
123	Paschim Premganj	0	0	0	0	0	0	0	No	No	No	Yes	No	No	No	No
124	Premganj Majhiali	0	0	0	0	0	0	0	No	No	No	Yes	No	No	No	No
125	Purbba Premganj	0	0	0	0	0	0	0	No	No	No	Yes	No	No	No	No
126	Purbba Sangapara	0	0	0	3	0	0	0	No	Yes	No	Yes	No	No	Yes	No
127	Dakshin Matiali	0	0	0	4	0	0	0	Yes	Yes	Yes	Yes	No	Yes	Yes	No
128	Bidurerdanga	0	0	0	2	0	0	0	No	Yes	Yes	Yes	No	No	No	No
129	Basusuba	0	0	0	2	0	0	0	No	Yes	No	Yes	No	No	Yes	No
Block T O T A L :		13	15	15	69	24	36	11	25	91	63	86	8	50	37	1

Availability of toilet & others Yes / No				Communication and transport facilities (If amenities available code -Yes is given except for Village Pin Code ,If not available within the village , the distance range code viz; a for < 5 Kms, b for 5-10 Kms and c for 10+ kms of nearest place where facility is available is given).								
Community toilet including bath.	Community toilet excluding bath.	Rural sanitary mart or sanitary hardware outlet available near the village.	Community bio- gas or recycle of waste for productive use.	Post office(PO)	Sub post office (SPO)	Post & Telegraph office (P&TO)	Village Pin Code	Telephones (Land lines)	Public call office (PCO)	Mobile phone coverage	Name of Village	Serial Number
47	48	49	50	51	52	53	54	55	56	57	2	1
No	No	No	No	c	b	c	735218	c	c	Yes	Chengmarihat	109
No	No	No	No	b	b	b	735218	b	b	Yes	Dakshin Khalpara	110
No	No	No	No		Yes	c	735221	Yes	Yes	Yes	Uttar Saripakuri	111
No	No	No	No			c	735218	b	b	Yes	Adabari	112
No	No	Yes	No	c	a	c	735223	Yes		b	Uttar Matiali	113
No	No	No	No			c	735223			Yes	Jhar Matiali	114
No	No	No	No	a		c	735219	Yes	Yes	Yes	Chak Maulani	115
No	No	No	No		Yes	b	735219	Yes	Yes	Yes	Dakshin Chak Maulani	116
No	No	No	No	a	a	b	735206	a	a	Yes	Dakshin Saripakuri	117
No	No	No	No	b	Yes	b	735218	a	a	Yes	Chapadanga	118
No	No	No	No	c	b	c	735218	c	b	Yes	Paschim Sangapara	119
No	No	No	No	b	a	c	735218	b	b	Yes	Dakshin Chengmari	120
No	No	No	No	c	b	c	735218	c	b	c	Purbba Mauamari	121
No	No	No	No	c	b	c	735218	c	b	c	Paschim Mauamari	122
No	No	No	No	c	b	c	735218	b	b	c	Paschim Premganj	123
No	No	No	No	c	b	c	735218	c	b	b	Premganj Majhiali	124
No	No	No	No	c	b	c	735218	c	b	c	Purbba Premganj	125
No	No	No	No	a	a	b	735218	a	a	Yes	Purbba Sangapara	126
No	No	No	No			b	735223	Yes		Yes	Dakshin Matiali	127
No	No	No	No			c	735209	b	b	Yes	Bidurerdanga	128
No	No	No	No	b	a	c	735209	a	a	Yes	Basusuba	129
0	2	12	1	12	14	4	100	40	23	92	Block T O T A L	

Communication and transport facilities (If amenities available code -Yes is given except for Village Pin Code ,If not available within the village , the distance range code viz; a for < 5 Kms, b for 5-10 Kms and c for 10+ kms of nearest place where facility is available is given).												Village connected to highways amenities available code -Yes the distance range code viz; 10+ kms of nearest plac				
Serial Number	Name of Village	Internet cafes/ Common service centre (CSC)	Private courier facility	Bus service (Public & Private)	Railway stations	Auto/Modified Autos	Taxis and Vans	Tractors	Cycle-pulled rickshaws(Manual & Machine driven)	Carts driven by animals	Sea /River ferry service	Connected to national highway(NH)	Connected to state highway(SH)	Connected to major district road (MDR)	Connected to others district road	Pucca roads
1	2	58	59	60	61	62	63	64	65	66	67	68	69	70	71	72
109	Chengmarihat	c	c	b	c	b	b	c	Yes	c	c	c	c	c	b	Yes
110	Dakshin Khalpara	b	c	Yes	c	c	b	b	Yes	c	c	c	b		Yes	Yes
111	Uttar Saripakuri	a	a	a	c	c	a	b	Yes	c	c	b	a		Yes	Yes
112	Adabari	c	b	a	c	c	b	b	Yes	c	c				Yes	Yes
113	Uttar Matiali	a	b	Yes	c	c	a	c	Yes	c	c	Yes			Yes	Yes
114	Jhar Matiali	b	b	a	c	c	b	b	Yes	c	c	a				a
115	Chak Maulani	c	a	Yes	c	c	Yes	b	Yes	c	c	Yes				Yes
116	Dakshin Chak Maulani	c	Yes	Yes	c	c	Yes	c	Yes	b	c	Yes				a
117	Dakshin Saripakuri	a	a	Yes	c	a	a	c	Yes	Yes	c	a	a			Yes
118	Chapadanga	b	c	a	c	c	b	b	Yes	Yes	Yes	a	a	a	a	a
119	Paschim Sangapara	b	c	b	c	c	b	c	Yes	Yes	c	c	c	b	b	Yes
120	Dakshin Chengmari	b	c	b	c	c	b	c	Yes	Yes	c	b	b	b		Yes
121	Purbba Mauamari	c	c	b	c	c	c	c	b	b	Yes	b	b	c	c	b
122	Paschim Mauamari	c	c	b	c	c	c	c	b	b	Yes	b	b	c	c	b
123	Paschim Premganj	c	b	b	c	c	c	c	b	b	c	b	b	c	c	b
124	Premganj Majhiali	c	c	b	c	c	c	c	b	b	Yes	b	b	c	c	b
125	Purbba Premganj	c	c	b	c	c	c	c	b	b	Yes	b	b	c	c	b
126	Purbba Sangapara	a	c	a	c	c	Yes	c	Yes	Yes	c	a	a		Yes	Yes
127	Dakshin Matiali	c	b	Yes	c	c	a	c	Yes	b	c	Yes				Yes
128	Bidurerdanga	c	b	b	c	c	b	c	Yes	a	c				Yes	Yes
129	Basusuba	c	c	a	c	c	a	c	Yes	Yes	Yes	a	a		Yes	a
Block T O T A L :		8	5	36	8	21	43	14	74	18	8	14	4	10	48	57

village roads, banks & credit societies (If is given, If not available within the village , a for < 5 Kms, b for 5-10 Kms and c for e where facility is available is given).								Availability of miscellaneous facilities (If amenities available code -Yes is given, If not available within the village , the distance range code viz; a for < 5 Kms, b for 5-10 Kms and c for 10+ kms of nearest place where facility is available is given).									
73	74	75	76	77	78	79	80	81	82	83	84	85	86	87	Name of Village	Serial Number	
Yes		b	Yes	c	c	c	Yes	c	b	Yes	c	Yes	Yes	Yes	Chengmarihat	109	
Yes			Yes		c	c	Yes	Yes	c	b	Yes	Yes	Yes	Yes	Dakshin Khalpara	110	
Yes	Yes		Yes		c	c	Yes	a	c	b	Yes	Yes	Yes	Yes	Uttar Saripakuri	111	
Yes	Yes		a		c	c	Yes	Yes	c	b	Yes	Yes	Yes	Yes	Adabari	112	
Yes			a	a	c	c	Yes	a	c	a	Yes	Yes	Yes	Yes	Uttar Matiali	113	
Yes	Yes		b			c	Yes	Yes	c	b	Yes	Yes	Yes	Yes	Jhar Matiali	114	
Yes	Yes		b	Yes		c	Yes	Yes	c	b	Yes	Yes	Yes	Yes	Chak Maulani	115	
Yes	Yes		a	Yes		c	Yes	Yes	c	Yes	Yes	Yes	Yes	Yes	Dakshin Chak Maulani	116	
a			Yes	c	c	c	Yes	Yes	c	a	c	Yes	Yes	Yes	Dakshin Saripakuri	117	
a			a	c	c	c	Yes	Yes	c	Yes	Yes	Yes	Yes	Yes	Chapadanga	118	
b	b		Yes	c	c	c	Yes	Yes	c	b	Yes	Yes	Yes	Yes	Paschim Sangapara	119	
b	b		Yes	c	c	c	Yes	b	c	b	c	c	Yes	Yes	Dakshin Chengmari	120	
b	b	b	Yes	c	c	c	Yes	b	c	b	c	Yes	Yes	Yes	Purbba Mauamari	121	
b	b	b	Yes	c	c	c	b	b	b	b	c	Yes	Yes	Yes	Paschim Mauamari	122	
b	b	b	Yes	c	c	c	b	b	b	b	c	Yes	Yes	Yes	Paschim Premganj	123	
b	b	b	Yes	c	c	c	Yes	b	c	b	c	c	Yes	Yes	Premganj Majhiali	124	
b	b	b	Yes	c	c	c	Yes	b	c	b	c	Yes	Yes	Yes	Purbba Premganj	125	
Yes	Yes		Yes	c	c	c	Yes	a	b	b	Yes	c	Yes	a	Purbba Sangapara	126	
Yes	Yes		a	Yes	Yes	c	Yes	Yes	b	c	Yes	Yes	Yes	Yes	Dakshin Matiali	127	
Yes			a			c	Yes	Yes	c	b	Yes	Yes	Yes	Yes	Bidurerdanga	128	
a	Yes		Yes	c	c	c	a	a	Yes	c	c	Yes	Yes	Yes	Basusuba	129	
73	22	7	60	13	9	1	94	49	10	39	55	95	97	98	Block T O T A L		

Availability of miscellaneous facilities (If amenities available code -Yes is given, If not available within the village, the distance range code viz; a for < 5 Kms, b for 5-10 Kms and c for 10+ kms of nearest place where facility is available is given).													Availability of electricity (Yes/No)			
Serial Number	Name of Village	ASHA (Accredited Social Health Activist)	Community centre with/without TV	Sports Field,	Sports Club / Recreation Centre	Cinema / Video Hall	Public Library	Public Reading Room	Newspaper Supply	Assembly Polling station	Birth & Death Registration Office	Power Supply for Domestic Use (ED)	Power Supply for Agricultural Use (EAG)	Power Supply for Commercial Use (EC)	Power Supply for All Uses (EA)	
1	2	88	89	90	91	92	93	94	95	96	97	98	99	100	101	
109	Chengmarihat	Yes	Yes	a	a	c	b	b	Yes	Yes	a	Yes	No	No	No	
110	Dakshin Khalpara	Yes	Yes	Yes	Yes	c	b	Yes	b	Yes	b	Yes	No	No	No	
111	Uttar Saripakuri	Yes	a	a	Yes	c	a	a	a	Yes	Yes	Yes	Yes	Yes	Yes	
112	Adabari	Yes	Yes	Yes	Yes	c	Yes	Yes	Yes	Yes	Yes	Yes	No	No	No	
113	Uttar Matiali	Yes	Yes	Yes	Yes	c	Yes	Yes	Yes	Yes	a	Yes	No	No	No	
114	Jhar Matiali	Yes	Yes	Yes	Yes	c	Yes	Yes	Yes	Yes	Yes	Yes	No	No	No	
115	Chak Maulani	Yes	Yes	Yes	Yes	Yes	Yes	Yes	Yes	Yes	Yes	Yes	No	No	No	
116	Dakshin Chak Maulani	Yes	Yes	Yes	Yes	c	Yes	Yes	Yes	Yes	Yes	Yes	No	No	No	
117	Dakshin Saripakuri	Yes	Yes	Yes	Yes	c	Yes	Yes	Yes	Yes	Yes	Yes	No	No	No	
118	Chapadanga	Yes	Yes	Yes	Yes	c	Yes	Yes	Yes	Yes	a	Yes	No	No	No	
119	Paschim Sangapara	Yes	Yes	Yes	Yes	c	Yes	Yes	b	Yes	b	Yes	No	No	No	
120	Dakshin Chengmari	Yes	Yes	Yes	Yes	c	Yes	Yes	Yes	Yes	Yes	Yes	No	No	No	
121	Purbba Mauamari	Yes	Yes	Yes	Yes	c	Yes	Yes	Yes	Yes	b	Yes	No	No	No	
122	Paschim Mauamari	Yes	Yes	Yes	Yes	b	Yes	Yes	Yes	Yes	b	Yes	No	No	No	
123	Paschim Premganj	Yes	Yes	Yes	Yes	c	b	Yes	Yes	Yes	b	Yes	No	No	No	
124	Premganj Majhiali	Yes	Yes	Yes	Yes	c	Yes	Yes	Yes	Yes	Yes	Yes	No	No	No	
125	Purbba Premganj	Yes	Yes	Yes	Yes	c	Yes	Yes	Yes	Yes	b	Yes	No	No	No	
126	Purbba Sangapara	a	a	Yes	Yes	c	a	Yes	Yes	Yes	a	Yes	No	No	No	
127	Dakshin Matiali	Yes	Yes	Yes	Yes	c	a	Yes	Yes	Yes	a	Yes	No	No	No	
128	Bidurerdanga	Yes	Yes	Yes	Yes	c	Yes	Yes	Yes	Yes	Yes	Yes	No	No	No	
129	Basusuba	Yes	a	Yes	c	c	b	Yes	Yes	Yes	Yes	Yes	No	No	No	
Block T O T A L :		85	62	77	84	7	43	51	90	91	34	100	17	45	17	

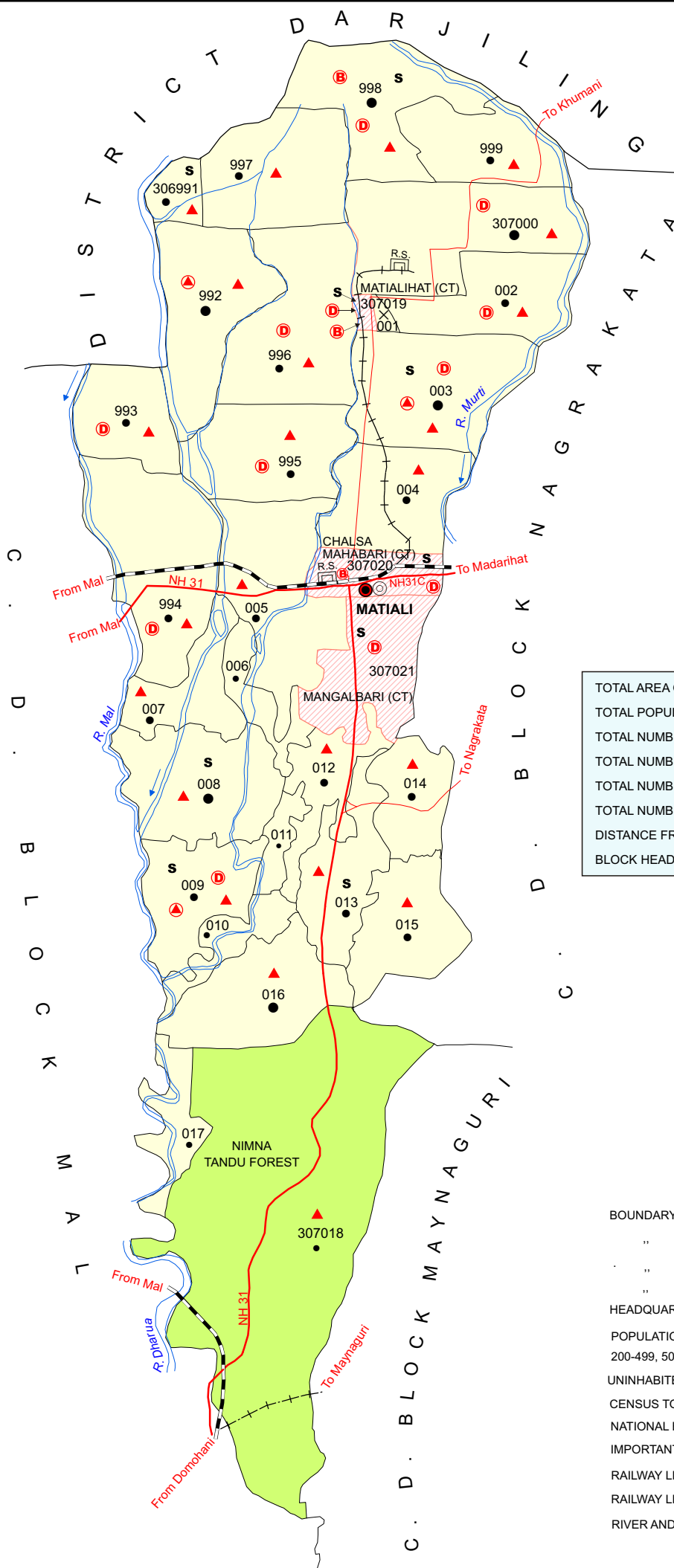
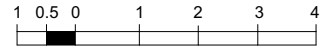
Nearest Town		Land Use							
		Area under different types of land use (in hectares rounded up to one decimal place)							
Name	Distance range code i.e. a for < 5 Kms, b for 5-10 Kms and c for 10+ kms .	Forests	Area under Non-agricultural Uses	Barren and Un-cultivable land	Permanent Pastures and Other Grazing Lands	Land Under Miscellaneous Tree Crops etc.	Culturable Waste Land	Name of Village	Serial Number
102	103	104	105	106	107	108	109	2	1
OODLABARI	c	0	57.7	0	0	0	10.1	Chengmarihat	109
MAL	c	40.5	121.7	0	0	0	11.7	Dakshin Khalpara	110
MAL	c	0	162.2	0	0	0	14.6	Uttar Saripakuri	111
JALPAIGURI	c	0	66.5	0	0	0	16.2	Adabari	112
MAYNAGURI	c	0	92.6	0	0	0	12.1	Uttar Matiali	113
MAYNAGURI	c	0	119.8	0	0	0	12.1	Jhar Matiali	114
JALPAIGURI	c	0	98	0	0	0	20.2	Chak Maulani	115
JALPAIGURI	c	0	80.7	0	0	0	10.9	Dakshin Chak Maulani	116
JALPAIGURI	c	0	146	0	0	0	30.4	Dakshin Saripakuri	117
JALPAIGURI	c	0	169.9	0	0	0	0	Chapadanga	118
MAL	c	0	117.2	0	0	0	20.6	Paschim Sangapara	119
MAL	c	0	72.6	0	0	0	154.6	Dakshin Chengmari	120
JALPAIGURI	c	0	48.2	0	0	0	113.3	Purbba Mauamari	121
JALPAIGURI	c	0	216.6	0	0	0	0	Paschim Mauamari	122
JALPAIGURI	c	0	200.4	0	0	0	16.2	Paschim Premganj	123
JALPAIGURI	c	0	226	0	0	0	17	Premganj Majhiali	124
JALPAIGURI	c	0	113.4	0	0	0	0	Purbba Premganj	125
JALPAIGURI	c	0	48.5	0	0	0	4	Purbba Sangapara	126
JALPAIGURI	c	0	108.9	0	0	0	12.1	Dakshin Matiali	127
JALPAIGURI	c	0	54.5	0	0	0	14.6	Bidurerdanga	128
JALPAIGURI	c	0	237.4	0	0	0	28.3	Basusuba	129
0	0	194.3	29273	0	0	0	1947.8	: Block T O T A L	

Land Use												
Area under different types of land use (in hectares rounded up to one decimal place)							Area irrigated by source (in hectare).					
Serial Number	Name of Village	Fallow lands other than current fallows	Current Fallows	Net Area Sown	Total Irrigated Land Area	Total Un-irrigated Land Area	Canals (C)	Wells/Tube-wells(W/TW)	Tanks/Lakes(T/L)	Water Falls(WF)	Others(O)	
1	2	110	111	112	113	114	115	116	117	118	119	
109	Chengmarihat	0	0	252.9	0	252.9	0	0	0	0	0	
110	Dakshin Khalpara	0	0	275.2	0	275.2	0	0	0	0	0	
111	Uttar Saripakuri	0	0	405.4	0	405.4	0	0	0	0	0	
112	Adabari	0	0	214.5	40.5	174	0	9.3	3.4	0	27.8	
113	Uttar Matiali	0	0	457.4	197.2	260.2	135.7	61.5	0	0	0	
114	Jhar Matiali	0	0	611	202.3	408.7	101.1	62.8	0	0	38.4	
115	Chak Maulani	0	0	324.9	11.3	313.6	0	8.1	3.2	0	0	
116	Dakshin Chak Maulani	0	0	283.2	80.9	202.3	0	0	0	0	80.9	
117	Dakshin Saripakuri	0	0	269.1	0	269.1	0	0	0	0	0	
118	Chapadanga	0	0	259.8	0	259.8	0	0	0	0	0	
119	Paschim Sangapara	0	0	242.8	0	242.8	0	0	0	0	0	
120	Dakshin Chengmari	0	0	259	0	259	0	0	0	0	0	
121	Purbba Mauamari	0	0	121.4	0	121.4	0	0	0	0	0	
122	Paschim Mauamari	0	0	72.8	0	72.8	0	0	0	0	0	
123	Paschim Premganj	0	0	113.3	0	113.3	0	0	0	0	0	
124	Premganj Majhiali	0	0	111.3	0	111.3	0	0	0	0	0	
125	Purbba Premganj	0	0	157	0	157	0	0	0	0	0	
126	Purbba Sangapara	0	0	271.2	0	271.2	0	0	0	0	0	
127	Dakshin Matiali	0	0	446.4	26	420.4	20	6	0	0	0	
128	Bidurerdanga	0	0	161.1	15.4	145.7	0	12.2	3.2	0	0	
129	Basusuba	0	0	356.1	0	356.1	0	0	0	0	0	
Block T O T A L :		0	0	21343	8934.7	12408	1125.7	484.7	707.1	0	0	

Name of three most important commodities manufactured			Name of Village	Serial Number
First	Second	Third		
120	121	122	2	1
			Chengmarihat	109
			Dakshin Khalpara	110
			Uttar Saripakuri	111
			Adabari	112
			Uttar Matiali	113
			Jhar Matiali	114
			Chak Maulani	115
			Dakshin Chak Maulani	116
			Dakshin Saripakuri	117
			Chapadanga	118
			Paschim Sangapara	119
			Dakshin Chengmari	120
			Purbba Mauamari	121
			Paschim Mauamari	122
			Paschim Premganj	123
			Premganj Majhiali	124
			Purbba Premganj	125
			Purbba Sangapara	126
			Dakshin Matiali	127
			Bidurerdanga	128
			Basusuba	129
			: Block T O T A L	

INDIA
WEST BENGAL
C. D. BLOCK MATIALI
DISTRICT JALPAIGURI

KILOMETRES



TOTAL AREA OF THE C. D. BLOCK	204.90 Sq. Kms.
TOTAL POPULATION OF THE C. D. BLOCK	117540
TOTAL NUMBER OF VILLAGES	28
TOTAL NUMBER OF INHABITED VILLAGES	27
TOTAL NUMBER OF CENSUS TOWNS	3
TOTAL NUMBER OF STATUTORY TOWNS	NIL
DISTANCE FROM DISTRICT HEADQUARTERS TO C. D.	
BLOCK HEADQUARTERS (APPROX.)	60 Kms.

- HIGH SCHOOL / INTER COLLEGE . s
- BANK B
- DISPENSARY..... D
- PRIMARY HEALTH CENTRE A
- OTHER MEDICAL SERVICES ▲

- BOUNDARY, DISTRICT
- .. C. D. BLOCK
- .. VILLAGE WITH MDDS CODE..... 307000
- .. RESERVED-FOREST WITH NAME..... NIMNA TANDU R.F.
- HEADQUARTERS : POLICE STATION, C.D. BLOCK
- POPULATION SIZE OF VILLAGES :
200-499, 500-999, 1000-4999, 5000 AND ABOVE
- UNINHABITED VILLAGE WITH MDDS CODE..... X 307001
- CENSUS TOWN WITH MDDS CODE 307021
- NATIONAL HIGHWAY NH 31
- IMPORTANT METALLED ROAD
- RAILWAY LINE WITH STATION, BROAD GAUGE
- RAILWAY LINE WITH STATION, METRE GAUGE
- RIVER AND STREAM

Alphabetical List of Villages

Name of the CD Block : Matiali

CD Block Code (2011) : 0015

Sl. No.	Name of the Village	PLCN 2001	MDDS PLCN 2011
1	2	3	4
1	Aibhil Tea Garden	00084800	306995
2	Bara Dighi	00086600	307010
3	Bara Dighi Tea Garden	00087200	307016
4	Batabari Tea Garden	00086800	307012
5	Chalauni Tea Garden	00085000	306997
6	Chalsa Tea Garden	00085600	307002
7	Chhaoaphali	00087300	307017
8	Chhut	00085400	307001
9	Dakshin Dhupjhora	00087100	307015
10	Engo Tea Garden	00084400	306991
11	Indong Tea Garden	00085700	307003
12	Juranti Tea Garden	00084500	306992
13	Khariarbandar	00086200	307006
14	Kilkote Tea Garden	00085800	307004
15	Mathachulka	00086500	307009
16	Matiali Tea Garden	00085300	307000
17	Nagaisuri Tea Garden	00084900	306996
18	Nakhati Tea Garden	00084600	306993
19	Neora Majhiali	00086300	307007
20	Nimna Tandu Forest	00087400	307018
21	Paschim Batabari	00086700	307011
22	Purbba Batabari	00086900	307013
23	Salbari	00086400	307008
24	Samsing Tea Garden	00085100	306998
25	Sathkaya Tea Garden	00086100	307005
26	Son Gachhi Tea Garden	00084700	306994
27	Uttar Dhupjhora	00087000	307014
28	Yongttong Tea Garden	00085200	306999

Census of India 2011

Amenities and Land use

Serial Number	Name of Village	Location code no.	Total area of the village (in hectares rounded up to one decimal place)	Total population (2011 census)	Number of households (2011 census)	Number of educational amenities available in village, the distance range code viz; a for 0-5 kms, b for 5-10 kms, c for 10+ kms of nearest place where facility is available							
						Pre-Primary school (PP)	Primary school (P)	Middle school (M)	Secondary School (S)	Senior Secondary school (SS)	Degree college of arts science & commerce (ASC)	Engineering college(EC)	Medical college (MC)
1	2	3	4	5	6	7	8	9	10	11	12	13	14
Name of District:-Jalpaiguri													
Name of CD Block:-Matiali													
130	Engo Tea Garden	306991	161.8	1063	226	2	2	2	2	c	c	c	
131	Juranti Tea Garden	306992	779.7	5402	1157	2	2			c	c	c	
132	Nakhati Tea Garden	306993	502.4	3882	843	1	1 a	c	c	c	c	c	
133	Son Gachhi Tea Garden	306994	963.1	3169	686	4	4	1 b	b		1 c	c	
134	Aibhil Tea Garden	306995	728.2	4179	921	3	3	1 b	b	c	c	c	
135	Nagaisuri Tea Garden	306996	952.8	4810	1080	2	2			c	c	c	
136	Chalauni Tea Garden	306997	779	4291	944	2	2			c	c	c	
137	Samsing Tea Garden	306998	773.8	6713	1451	2	2	2	1				
138	Yongtong Tea Garden	306999	523.3	2808	578	2	2			c	c	c	
139	Matiali Tea Garden	307000	1060.9	6380	1277	2	2			c	c	c	
140	Chhut	307001	0	0	0								
141	Chalsa Tea Garden	307002	626.9	4602	966	1	1			c	c	c	
142	Indong Tea Garden	307003	862.2	6439	1402	2	2	1	1	c	c	c	
143	Kilkote Tea Garden	307004	670.3	4083	888	2	2 a	a	b	b	c	c	
144	Sathkaya Tea Garden	307005	974.5	4528	938	2	2	1 a	a	b	c	c	
145	Khariarbandar	307006	224.8	870	201	2	2 b	b	b	c	c	c	
146	Neora Majhiali	307007	401	4239	970	2	2	1 a	a	b	c	c	
147	Salbari	307008	830.3	9115	1580	3	3	2	2	2 b	c	c	
148	Mathachulka	307009	588.9	3353	735	3	3	1	1 b	c	c	c	
149	Bara Dighi	307010	237.9	568	125	1	1 b	b	c	c	c	c	
150	Paschim Batabari	307011	132.3	297	59	1	1			c	c	c	
151	Batabari Tea Garden	307012	393.2	2644	565	1	1		a	b	c	c	
152	Purbba Batabari	307013	539.1	3915	910	2	2	2	1	c	c	c	
153	Uttar Dhupjhora	307014	405.5	4342	981	2	2	1 b	b	c	c	c	
154	Dakshin Dhupjhora	307015	566.7	3696	836	3	3			c	c	c	
155	Bara Dighi Tea Garden	307016	743.8	5639	1220	2	2 b	b	b	b	c	c	c
156	Chhaoaphali	307017	274.6	594	110	1	1	1 b	b	c	c	c	c
157	Nimna Tandu Forest	307018	3812.6	797	172	6	6 b	b	b	c	c	c	c
Block T O T A L :			19509.6	102418	21821	58	58	16	8	2	1	0	0

- Village Directory

(As in 2009)

le. (If not available within the < 5 Kms, b for 5-10 Kms and c acility is available is given).										Number of Medical Amenities available. (If not available within the village , the distance range code viz; a for < 5 Kms, b for 5-10 Kms and c for 10+ kms of nearest place where facility is available is given).										Name of Village	Serial Number
Management institute (MI)	Polytechnic (Pt)	Vocational training school /ITI	Non-formal training centre (NFTC)	Special school for disabled (SSD)	Others (specify)	Community health centre (CHC)	Primary health centre (PHC)	Primary health sub centre (PHS)	Maternity and child welfare centre (MCW)	T.B. clinic (TBC)	Hospital-allopathic (HA)	Hospital-alternative medicine (HO)	Dispensary (D)	Veterinary hospital (VH)	Mobile health clinic (MHC)	Family welfare centre (FWC)					
15	16	17	18	19	20	21	22	23	24	25	26	27	28	29	30	31	2	1			

Location CodeNo:-328

Location CodeNo:-0015

c								1										c	Engo Tea Garden	130
c							1	1											Juranti Tea Garden	131
c						1			1				1						Nakhati Tea Garden	132
c						1			1				1						Son Gachhi Tea Garden	133
c							1	1					1						Aibhil Tea Garden	134
c								1					1						Nagaisuri Tea Garden	135
c								1											Chalauni Tea Garden	136
c						1			1				1						Samsing Tea Garden	137
c								1											Yongttong Tea Garden	138
c								1	1				1						Matiali Tea Garden	139
c										1									Chhut	140
c								1					1						Chalsa Tea Garden	141
c						1	1	1			1		1						Indong Tea Garden	142
c							b		1					b					Kilkote Tea Garden	143
c							a	1											Sathkaya Tea Garden	144
c							b												Khariarbandar	145
c										1									Neora Majhiali	146
c										1									Salbari	147
c						1	1		1				1						Mathachulka	148
c																			Bara Dighi	149
c																			Paschim Batabari	150
c								1	1										Batabari Tea Garden	151
c								1	1										Purbba Batabari	152
c										1									Uttar Dhupjhora	153
c								1	1										Dakshin Dhupjhora	154
c										1									Bara Dighi Tea Garden	155
c																			Chhaoaphali	156
c										1									Nimna Tandu Forest	157
0 0 0 0 0 0 5 3 13 15 0 1 0 9 0 0 0																	0 : Block T O T A L			

Serial Number	Name of Village	Number of Non-Government Medical Amenities available.							Availability of drinking water - Yes / No							
		Charitable non Govt. hospital/Nursing home.	Medical practitioner with MBBS Degree	Medical practitioner with other degree	Medical practitioner with no degree	Traditional practitioner and faith healer .	Medicine Shop	Others	Tap water (Treated/Untreated)	Well water (Covered / Uncovered well)	Hand Pump	Tube wells / Bore well	Spring	River / Canal	Tank / Pond / Lake	Others
1	2	32	33	34	35	36	37	38	39	40	41	42	43	44	45	46

130	Engo Tea Garden	0	0	1	0	0	0	0	0	Yes	Yes	Yes	Yes	Yes	Yes	Yes
131	Juranti Tea Garden	0	1	0	0	0	0	0	0	Yes	Yes	Yes	Yes	Yes	Yes	Yes
132	Nakhati Tea Garden	0	1	0	0	0	0	0	0	Yes	Yes	Yes	Yes	Yes	Yes	Yes
133	Son Gachhi Tea Garden	0	1	0	0	0	0	0	0	Yes	Yes	Yes	Yes	Yes	Yes	Yes
134	Aibhil Tea Garden	0	1	0	0	0	0	0	0	Yes	Yes	No	No	No	No	No
135	Nagaisuri Tea Garden	0	1	0	0	0	0	0	0	Yes	Yes	Yes	Yes	Yes	Yes	Yes
136	Chalauni Tea Garden	0	0	1	0	0	0	0	0	Yes	Yes	No	Yes	No	No	No
137	Samsing Tea Garden	0	1	0	0	0	0	0	0	Yes	Yes	Yes	Yes	Yes	Yes	Yes
138	Yongttong Tea Garden	0	0	0	0	0	0	0	0	Yes	Yes	No	No	No	No	No
139	Matiali Tea Garden	0	1	0	0	0	0	0	0	Yes	Yes	No	No	No	No	No
140	Chhut															
141	Chalsa Tea Garden	0	1	0	0	0	0	0	0	Yes	Yes	Yes	Yes	Yes	Yes	Yes
142	Indong Tea Garden	0	1	0	0	0	2	0	0	Yes	Yes	Yes	Yes	Yes	Yes	Yes
143	Kilkote Tea Garden	0	1	0	0	0	0	0	0	Yes	Yes	No	No	No	No	No
144	Sathkaya Tea Garden	1	1	0	0	0	0	0	0	Yes	Yes	No	No	No	No	No
145	Khariarbandar	0	0	0	0	0	0	0	0	No	Yes	Yes	Yes	No	Yes	No
146	Neora Majhiali	0	0	0	0	0	0	0	0	No	Yes	No	No	No	No	No
147	Salbari	0	0	0	0	0	0	0	0	No	Yes	No	Yes	No	No	No
148	Mathachulka	0	0	0	0	0	0	0	0	No	Yes	No	Yes	No	No	No
149	Bara Dighi	0	0	0	0	0	0	0	0	No	Yes	No	Yes	No	No	No
150	Paschim Batabari	0	0	0	0	0	0	0	0	No	Yes	No	No	No	No	No
151	Batabari Tea Garden	0	0	1	0	0	0	0	0	Yes	Yes	No	No	No	No	No
152	Purbba Batabari	0	0	1	1	0	1	0	0	No	Yes	No	Yes	No	No	No
153	Uttar Dhupjhora	0	0	0	0	0	0	0	0	No	Yes	No	Yes	No	No	No
154	Dakshin Dhupjhora	0	0	0	1	0	1	0	0	No	Yes	No	Yes	No	No	No
155	Bara Dighi Tea Garden	1	0	0	0	0	0	0	0	Yes	Yes	No	Yes	No	No	No
156	Chhaoaphali	0	0	0	0	0	0	0	0	No	Yes	No	Yes	No	No	No
157	Nimna Tandu Forest	0	0	0	0	0	0	0	0	No	Yes	Yes	Yes	No	No	No
Block T O T A L :		2	11	4	2	0	4	0	16	27	10	19	8	9	8	8

Availability of toilet & others Yes / No				Communication and transport facilities (If amenities available code -Yes is given except for Village Pin Code ,If not available within the village , the distance range code viz; a for < 5 Kms, b for 5-10 Kms and c for 10+ kms of nearest place where facility is available is given).								
Community toilet including bath.	Community toilet excluding bath.	Rural sanitary mart or sanitary hardware outlet available near the village.	Community bio- gas or recycle of waste for productive use.	Post office(PO)	Sub post office (SPO)	Post & Telegraph office (P&TO)	Village Pin Code	Telephones (Land lines)	Public call office (PCO)	Mobile phone coverage	Name of Village	Serial Number
47	48	49	50	51	52	53	54	55	56	57	2	1

No	No	No	No	b	b	c	735223	b	b	Yes	Engo Tea Garden	130
No	No	No	No			c	735223			Yes	Juranti Tea Garden	131
No	No	No	No			c	735223			Yes	Nakhati Tea Garden	132
No	No	No	No			c	735206	a	c	Yes	Son Gachhi Tea Garden	133
No	No	No	No			c	735223	Yes		Yes	Aibhil Tea Garden	134
No	No	No	No			c	735223			Yes	Nagaisuri Tea Garden	135
No	No	No	No			c	735223	b	b	Yes	Chalauni Tea Garden	136
No	No	No	No			c	735223			Yes	Samsing Tea Garden	137
No	No	No	No			c	735206	b	b	Yes	Yongttong Tea Garden	138
No	No	No	No			c	735223			Yes	Matiali Tea Garden	139
											Chhut	140
No	No	No	No			c	735206	Yes	c	Yes	Chalsa Tea Garden	141
No	No	No	No		Yes	c	735223	Yes		Yes	Indong Tea Garden	142
No	No	No	No		a	c	735223	Yes	a	Yes	Kilkote Tea Garden	143
No	No	No	No		a	c	735206	Yes	Yes	Yes	Sathkaya Tea Garden	144
No	No	No	No		b	c	735223	a	b	Yes	Khariarbandar	145
No	No	No	No			c	735206	b	b	Yes	Neora Majhiali	146
No	No	No	No			c	735206			Yes	Salbari	147
No	No	No	No		Yes	c	735206	Yes	Yes	Yes	Mathachulka	148
No	No	No	No			c	735230	b	b	b	Bara Dighi	149
No	No	No	No			c	735206	a	b	b	Paschim Batabari	150
No	No	No	No	a	a	b	735206	b	a	Yes	Batabari Tea Garden	151
No	No	No	No		Yes	c	735206	Yes	Yes	Yes	Purbba Batabari	152
No	No	No	No			c	735206	Yes	b	Yes	Uttar Dhupjhora	153
No	No	No	No			c	735206	Yes	Yes	Yes	Dakshin Dhupjhora	154
No	No	No	No		Yes	c	735230	b	Yes	b	Bara Dighi Tea Garden	155
No	No	No	No		b	c	735206	b	b	Yes	Chhaoaphali	156
No	No	No	No	b	b	c	735206	b	b	Yes	Nimna Tandu Forest	157
0	0	0	0	0	0	4	0	27	9	5	24 : Block T O T A L	

Communication and transport facilities (If amenities available code -Yes is given except for Village Pin Code ,If not available within the village , the distance range code viz; a for < 5 Kms, b for 5-10 Kms and c for 10+ kms of nearest place where facility is available is given).													Village connected to highways amenities available code -Yes the distance range code viz; 10+ kms of nearest plac				
Serial Number	Name of Village	Internet cafes/ Common service centre (CSC)	Private courier facility	Bus service (Public & Private)	Railway stations	Auto/Modified Autos	Taxis and Vans	Tractors	Cycle-pulled rickshaws(Mannual & Machine driven)	Carts driven by animals	Sea /River ferry service	Connected to national highway(NH)	Connected to state highway(SH)	Connected to major district road (MDR)	Connected to others district road	Pucca roads	
1	2	58	59	60	61	62	63	64	65	66	67	68	69	70	71	72	
130	Engo Tea Garden	c	b	Yes	c	c	b	Yes	Yes	b	c				Yes	a	
131	Juranti Tea Garden	b	Yes	Yes	c	Yes	Yes	Yes	Yes	c	c				Yes	Yes	
132	Nakhati Tea Garden	c	b	Yes	c	Yes	Yes	Yes	Yes	c	c				Yes	Yes	
133	Son Gachhi Tea Garden	c	b	Yes	c	Yes	Yes	Yes	Yes	c	c	Yes			Yes	Yes	
134	Aibhil Tea Garden	c	b	Yes	c	Yes	Yes	Yes	Yes	c	c				Yes	Yes	
135	Nagaisuri Tea Garden	c	Yes	Yes	c	Yes	Yes	Yes	Yes	c	c				Yes	Yes	
136	Chalauni Tea Garden	b	b	a	c	Yes	a	Yes	Yes	c	c				Yes	Yes	
137	Samsing Tea Garden	b	b	Yes	c	Yes	Yes	Yes	Yes	c	c				Yes	Yes	
138	Yongttong Tea Garden	b	c	Yes	c	Yes	a	Yes	Yes	c	c			Yes	Yes	Yes	
139	Matiali Tea Garden	c	b	a	Yes	Yes	Yes	Yes	Yes	c	c			Yes	Yes	Yes	
140	Chhut																
141	Chalsa Tea Garden	c	b	Yes	c	Yes	a	Yes	Yes	c	c			Yes	Yes	Yes	
142	Indong Tea Garden	c	b	Yes	c	c	Yes	Yes	Yes	c	c			Yes	Yes	Yes	
143	Kilkote Tea Garden	b	b	Yes	c	c	a	c	Yes	c	c	b		Yes	Yes	Yes	
144	Sathkaya Tea Garden	Yes	b	Yes	c	c	Yes	c	Yes	c	c	Yes				Yes	
145	Khariarbandar	c	b	b	c	Yes	b	Yes	b	Yes	c	c	b			a	
146	Neora Majhiali	c	b	b	c	Yes	Yes	Yes	Yes	c	c				Yes	a	
147	Salbari	b	c	Yes	c	Yes	Yes	Yes	Yes	c	c				Yes	Yes	
148	Mathachulka	b	b	Yes	c	Yes	Yes	Yes	Yes	c	c				Yes	Yes	
149	Bara Dighi	b	b	Yes	c	Yes	Yes	Yes	Yes	c	c				Yes	Yes	
150	Paschim Batabari	b	b	b	b	Yes	Yes	Yes	a	c	c				Yes	a	
151	Batabari Tea Garden	b	b	Yes	c	c	a	Yes	Yes	c	c	Yes				a	
152	Purbba Batabari	c	c	Yes	c	Yes	Yes	c	Yes	c	c	Yes	Yes	Yes	Yes	Yes	
153	Uttar Dhupjhora	c	b	b	c	c	a	c	Yes	c	c			Yes	Yes	Yes	
154	Dakshin Dhupjhora	c	b	a	c	c	b	Yes	Yes	c	c				Yes	Yes	
155	Bara Dighi Tea Garden	c	b	a	c	c	b	c	Yes	c	c	Yes				Yes	
156	Chhaoaphali	c	b	b	c	c	b	c	Yes	c	c	b	a			Yes	
157	Nimna Tandu Forest	b	b	Yes	c	c	a	c	Yes	c	c	Yes				Yes	
Block T O T A L :		1	2	18	1	16	16	19	26	0	0	6	0	7	21	22	

Kutchcha roads								Availability of miscellaneous facilities (If amenities available code -Yes is given, If not available within the village, the distance range code viz; a for < 5 Kms, b for 5-10 Kms and c for 10+ kms of nearest place where facility is available is given).										Name of Village	Serial Number
73	74	75	76	77	78	79	80	81	82	83	84	85	86	87					
															2	1			

a	Yes				c	Yes	Yes	c	Yes	Yes	Yes	Yes	Yes	Yes	Engo Tea Garden	130
Yes	Yes				c	Yes	Yes	c	Yes	Yes	Yes	Yes	Yes	Yes	Juranti Tea Garden	131
Yes	Yes				c	Yes	Yes	c	Yes	Yes	Yes	Yes	Yes	Yes	Nakhati Tea Garden	132
Yes	Yes				c	Yes	Yes	c	Yes	Yes	Yes	Yes	Yes	Yes	Son Gachhi Tea Garden	133
Yes	Yes				c	Yes	Yes	c	Yes	Yes	Yes	Yes	Yes	Yes	Aibhil Tea Garden	134
Yes	Yes				c	Yes	Yes	c	Yes	Yes	Yes	Yes	Yes	Yes	Nagaisure Tea Garden	135
Yes	Yes				c	Yes	Yes	c	Yes	Yes	Yes	Yes	Yes	Yes	Chalauni Tea Garden	136
Yes	Yes	Yes			c	Yes	Yes	c	Yes	Yes	Yes	Yes	Yes	Yes	Samsing Tea Garden	137
Yes	Yes				c	Yes	Yes	c	b	Yes	Yes	Yes	Yes	Yes	Yongtong Tea Garden	138
Yes	Yes				c	Yes	Yes	c	Yes	Yes	Yes	Yes	Yes	Yes	Matiali Tea Garden	139
															Chhut	140
Yes	Yes				c	Yes	Yes	c	Yes	Yes	Yes	Yes	Yes	Yes	Chalsa Tea Garden	141
Yes	Yes				c	Yes	Yes	c	Yes	Yes	Yes	Yes	Yes	Yes	Indong Tea Garden	142
Yes	Yes				c	Yes	Yes	c	a	Yes	Yes	Yes	Yes	Yes	Kilkote Tea Garden	143
Yes	Yes				c	Yes	Yes	c	b	Yes	Yes	Yes	Yes	Yes	Sathkaya Tea Garden	144
Yes	b				c	Yes	Yes	c	b	Yes	Yes	Yes	Yes	Yes	Khariarbandar	145
Yes	Yes				c	Yes	Yes	b	a	Yes	Yes	Yes	Yes	Yes	Neora Majhiali	146
Yes	Yes				c	Yes	Yes	Yes	Yes	Yes	Yes	Yes	Yes	Yes	Salbari	147
Yes	Yes				c	Yes	Yes	Yes	b	Yes	Yes	Yes	Yes	Yes	Mathachulka	148
Yes	b				c	Yes	Yes	c	b	Yes	Yes	Yes	Yes	Yes	Bara Dighi	149
Yes	a				c	Yes	Yes	c	b	Yes	Yes	Yes	Yes	Yes	Paschim Batabari	150
Yes	Yes				c	Yes	Yes	c	Yes	Yes	Yes	Yes	Yes	Yes	Batabari Tea Garden	151
Yes	Yes				c	Yes	Yes	Yes	Yes	Yes	Yes	Yes	Yes	Yes	Purbba Batabari	152
Yes	Yes				c	Yes	Yes	c	Yes	Yes	Yes	Yes	Yes	Yes	Uttar Dhupjhora	153
Yes	Yes				c	Yes	Yes	Yes	Yes	Yes	Yes	Yes	Yes	Yes	Dakshin Dhupjhora	154
Yes	Yes				c	Yes	Yes	c	b	Yes	Yes	Yes	Yes	Yes	Bara Dighi Tea Garden	155
Yes	b				c	Yes	Yes	c	b	Yes	Yes	Yes	Yes	Yes	Chhaoaphali	156
Yes	b				c	Yes	Yes	b	b	Yes	Yes	Yes	Yes	Yes	Nimna Tandu Forest	157
26	0	0	22	1	0	0	27	27	4	16	27	27	27	27	Block T O T A L	

Availability of miscellaneous facilities (If amenities available code -Yes is given, If not available within the village, the distance range code viz; a for < 5 Kms, b for 5-10 Kms and c for 10+ kms of nearest place where facility is available is given).													Availability of electricity (Yes/No)			
Serial Number	Name of Village	ASHA (Accredited Social Health Activist)	Community centre with/without TV	Sports Field,	Sports Club / Recreation Centre	Cinema / Video Hall	Public Library	Public Reading Room	Newspaper Supply	Assembly Polling station	Birth & Death Registration Office	Power Supply for Domestic Use (ED)	Power Supply for Agricultural Use (EAG)	Power Supply for Commercial Use (EC)	Power Supply for All Uses (EA)	
1	2	88	89	90	91	92	93	94	95	96	97	98	99	100	101	

130	Engo Tea Garden	Yes	Yes	Yes	Yes	c	Yes	Yes	Yes	Yes	Yes	Yes	No	No	No
131	Juranti Tea Garden	Yes	Yes	Yes	Yes	c	Yes	Yes	Yes	Yes	Yes	Yes	No	No	No
132	Nakhati Tea Garden	Yes	Yes	Yes	Yes	c	Yes	Yes	Yes	Yes	Yes	Yes	No	Yes	No
133	Son Gachhi Tea Garden	Yes	Yes	Yes	Yes	c	Yes	Yes	Yes	Yes	Yes	Yes	No	Yes	No
134	Aibhil Tea Garden	Yes	Yes	Yes	Yes	Yes	Yes	Yes	Yes	Yes	Yes	Yes	No	Yes	No
135	Nagaisuri Tea Garden	Yes	Yes	Yes	Yes	c	Yes	Yes	Yes	Yes	Yes	Yes	No	No	No
136	Chalauni Tea Garden	Yes	Yes	Yes	Yes	c	Yes	Yes	Yes	Yes	Yes	Yes	No	Yes	No
137	Samsing Tea Garden	Yes	Yes	Yes	Yes	c	Yes	Yes	Yes	Yes	Yes	Yes	No	Yes	No
138	Yongtong Tea Garden	Yes	Yes	Yes	Yes	c	Yes	Yes	Yes	Yes	Yes	Yes	No	No	No
139	Matiali Tea Garden	Yes	Yes	Yes	Yes	c	Yes	Yes	Yes	Yes	Yes	Yes	No	Yes	No
140	Chhut														
141	Chalsa Tea Garden	Yes	Yes	Yes	Yes	Yes	Yes	Yes	Yes	Yes	Yes	Yes	No	No	No
142	Indong Tea Garden	Yes	Yes	Yes	Yes	c	Yes	Yes	Yes	Yes	Yes	Yes	No	No	No
143	Kilkote Tea Garden	Yes	Yes	Yes	Yes	c	Yes	Yes	Yes	Yes	Yes	Yes	No	Yes	No
144	Sathkaya Tea Garden	Yes	Yes	Yes	Yes	c	Yes	Yes	Yes	Yes	Yes	Yes	No	Yes	No
145	Khariarbandar	Yes	Yes	Yes	Yes	c	Yes	Yes	Yes	Yes	Yes	Yes	No	No	No
146	Neora Majhiali	Yes	Yes	Yes	Yes	c	Yes	Yes	Yes	Yes	Yes	Yes	No	No	No
147	Salbari	Yes	Yes	Yes	Yes	c	Yes	Yes	Yes	Yes	Yes	Yes	No	No	No
148	Mathachulka	Yes	Yes	Yes	Yes	Yes	Yes	Yes	Yes	Yes	Yes	Yes	No	Yes	No
149	Bara Dighi	Yes	Yes	Yes	Yes	c	Yes	Yes	Yes	Yes	Yes	Yes	No	No	No
150	Paschim Batabari	Yes	Yes	Yes	Yes	c	Yes	Yes	Yes	Yes	Yes	Yes	No	No	No
151	Batabari Tea Garden	Yes	Yes	Yes	Yes	c	Yes	Yes	Yes	Yes	Yes	Yes	No	Yes	No
152	Purbba Batabari	Yes	Yes	Yes	Yes	Yes	Yes	Yes	Yes	Yes	Yes	Yes	No	No	No
153	Uttar Dhupjhora	Yes	Yes	Yes	Yes	Yes	Yes	Yes	Yes	Yes	Yes	Yes	No	No	No
154	Dakshin Dhupjhora	Yes	Yes	Yes	Yes	c	Yes	Yes	Yes	Yes	Yes	Yes	No	No	No
155	Bara Dighi Tea Garden	Yes	Yes	Yes	Yes	c	Yes	Yes	Yes	Yes	Yes	Yes	No	Yes	No
156	Chhaoaphali	Yes	Yes	Yes	Yes	c	Yes	Yes	Yes	Yes	Yes	Yes	No	No	No
157	Nimna Tandu Forest	Yes	Yes	Yes	Yes	c	Yes	Yes	Yes	Yes	Yes	Yes	No	No	No
Block T O T A L :		27	27	27	27	5	27	27	27	27	27	27	0	11	0

Nearest Town		Land Use							Name of Village	Serial Number
		Area under different types of land use (in hectares rounded up to one decimal place)								
Name	Distance range code i.e. a for < 5 Kms, b for 5-10 Kms and c for 10+ kms .	Forests	Area under Non-agricultural Uses	Barren and Un-cultivable land	Permanent Pastures and Other Grazing Lands	Land Under Miscellaneous Tree Crops etc.	Culturable Waste Land			
102	103	104	105	106	107	108	109	2	1	

MALBAZAR	c	20.2	88.8	0	0	0	0	Engo Tea Garden	130
MALBAZAR	c	2.6	395.4	0	0	0	66.4	Juranti Tea Garden	131
MALBAZAR	b	0	83.5	0	0	0	120	Nakhathi Tea Garden	132
MALBAZAR	b	0	233.5	0	0	0	114.1	Son Gachhi Tea Garden	133
MALBAZAR	b	0	352.7	0	0	0	20.2	Aibhil Tea Garden	134
MALBAZAR	c	0	561	0	0	0	87	Nagaisuri Tea Garden	135
MALBAZAR	c	0	464.9	0	0	0	91.5	Chalauni Tea Garden	136
MALBAZAR	c	0	539.8	0	0	0	28.3	Samsing Tea Garden	137
MALBAZAR	c	0	315.7	0	0	0	42.5	Yongttong Tea Garden	138
MALBAZAR	c	0	622.6	0	0	0	12.1	Matiali Tea Garden	139
MALBAZAR	c	0	0	0	0	0	0	Chhut	140
MALBAZAR	c	0	317.7	0	0	0	18.2	Chalsa Tea Garden	141
MALBAZAR	c	0	347.8	0	0	0	60.7	Indong Tea Garden	142
MALBAZAR	c	0	174.6	0	0	0	74	Kilkote Tea Garden	143
MALBAZAR	b	0	286.1	0	0	0	121.2	Sathkaya Tea Garden	144
MALBAZAR	b	0	15.4	0	0	0	6.1	Khariarbandar	145
MALBAZAR	b	0	62.3	0	0	0	25.4	Neora Majhiali	146
MALBAZAR	c	0	242.7	0	0	0	26.3	Salbari	147
MALBAZAR	c	0	99.2	0	0	0	24.3	Mathachulka	148
MALBAZAR	c	0	80.8	0	0	0	6.1	Bara Dighi	149
MALBAZAR	c	0	30.3	0	0	0	6.1	Paschim Batabari	150
MALBAZAR	c	0	251.1	0	0	0	30.8	Batabari Tea Garden	151
MALBAZAR	c	0	189	0	0	0	1.2	Purbba Batabari	152
MALBAZAR	c	0	160.7	0	0	0	0.8	Uttar Dhupjhora	153
MALBAZAR	c	0	194.3	0	0	0	1.2	Dakshin Dhupjhora	154
MALBAZER	c	0	301.4	0	0	0	68	Bara Dighi Tea Garden	155
MALBAZER	c	10.1	72.6	0	0	0	10.1	Chhaoaphali	156
MALBAZAR	c	366.7	3360.8	0	0	0	1.2	Nimna Tandu Forest	157
0	0	399.6	9844.7	0	0	0	1063.8	: Block T O T A L	

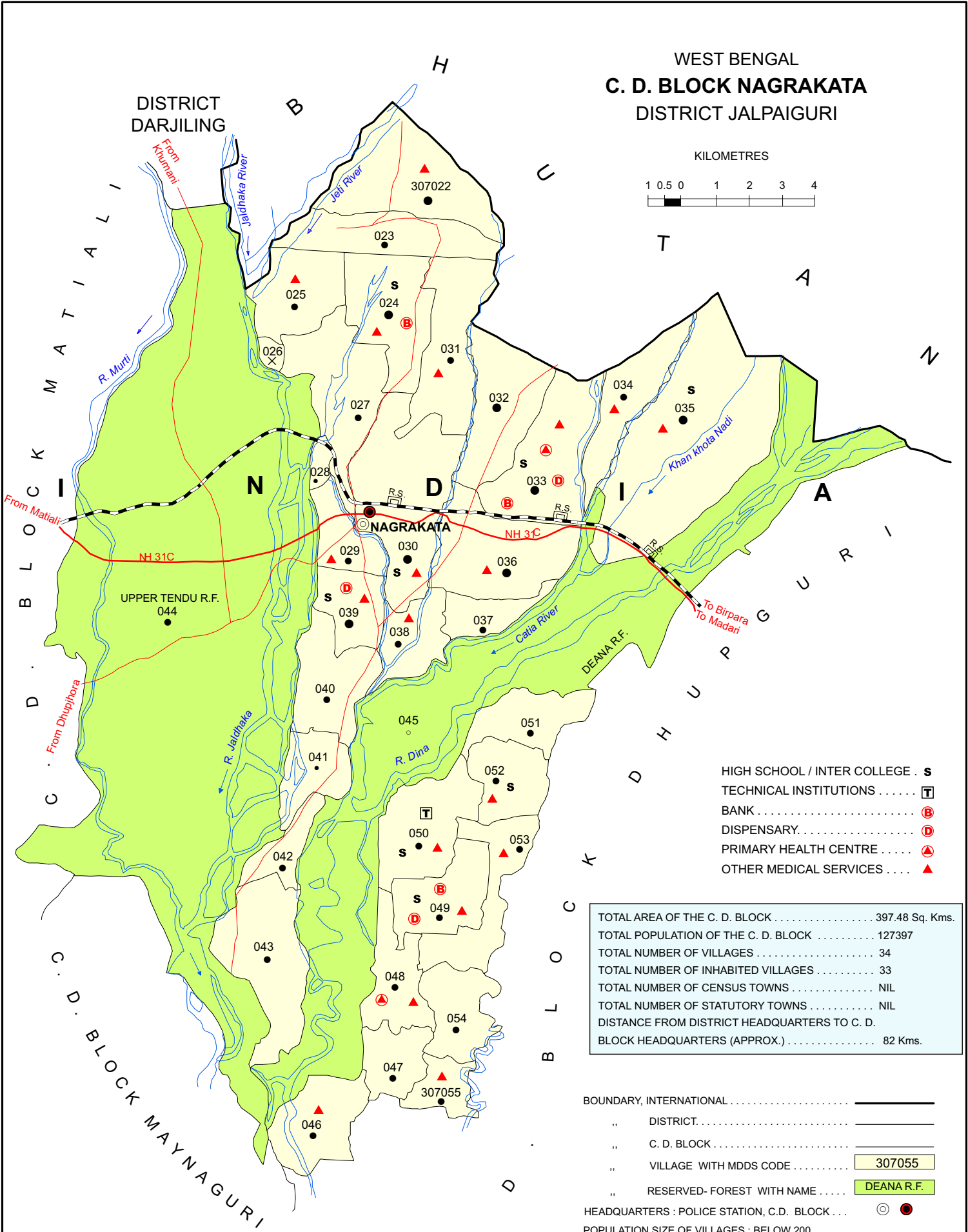
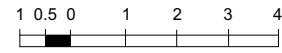
Land Use											
Area under different types of land use (in hectares rounded up to one decimal place)							Area irrigated by source (in hectare).				
Serial Number	Name of Village	Fallow lands other than current fallows	Current Fallows	Net Area Sown	Total Irrigated Land Area	Total Un-irrigated Land Area	Canals (C)	Wells/Tube-wells(W/TW)	Tanks/Lakes(T/L)	Water Falls(WF)	Others(O)
1	2	110	111	112	113	114	115	116	117	118	119
130	Engo Tea Garden	0	0	52.8	20	32.8	0	0	0	0	20
131	Juranti Tea Garden	0	0	315.3	160	155.3	0	0	0	0	160
132	Nakhati Tea Garden	0	0	298.9	240.9	58	0	0	0	0	240.9
133	Son Gachhi Tea Garden	0	0	615.5	374.7	240.8	0	0	0	0	374.7
134	Aibhil Tea Garden	0	0	355.3	0	355.3	0	0	0	0	0
135	Nagaisuri Tea Garden	0	0	304.8	147	157.8	0	0	0	0	147
136	Chalauni Tea Garden	0	0	222.6	30	192.6	0	0	0	0	30
137	Samsing Tea Garden	0	0	205.6	0	205.6	0	0	0	0	0
138	Yongttong Tea Garden	0	0	165.1	0	165.1	0	0	0	0	0
139	Matiali Tea Garden	0	0	426.1	291	135.1	0	291	0	0	0
140	Chhut	0	0	0	0	0	0	0	0	0	0
141	Chalsa Tea Garden	0	0	291	85	206	0	0	0	0	85
142	Indong Tea Garden	0	0	453.7	90.2	363.5	0	0	0	0	90.2
143	Kilkote Tea Garden	0	0	421.6	206.6	215	0	0	0	0	206.6
144	Sathkaya Tea Garden	0	0	567.2	210.1	357.1	210.1	0	0	0	0
145	Khariarbandar	0	0	203.3	102.1	101.2	101.2	0	0	0	0
146	Neora Majhiali	0	0	313.3	182.1	131.2	182.1	0	0	0	0
147	Salbari	0	0	561.3	485.6	75.7	485.6	0	0	0	0
148	Mathachulka	0	0	465.4	404.7	60.7	394.7	0	0	0	10
149	Bara Dighi	0	0	151	101.2	49.8	101.2	0	0	0	0
150	Paschim Batabari	0	0	95.9	80.9	15	80.9	0	0	0	0
151	Batabari Tea Garden	0	0	111.3	80.9	30.4	80.9	0	0	0	0
152	Purbba Batabari	0	0	348.9	323.8	25.1	323.8	0	0	0	0
153	Uttar Dhupjhora	0	0	244	192.5	51.5	191.3	1.2	0	0	0
154	Dakshin Dhupjhora	0	0	371.2	323.8	47.4	222	1	4.1	0	96.7
155	Bara Dighi Tea Garden	0	0	374.4	203	171.4	0	203	0	0	0
156	Chhaoaphali	0	0	181.8	111	70.8	111	0	0	0	0
157	Nimna Tandu Forest	0	0	83.8	76.9	6.9	76.9	0	0	0	0
Block T O T A L :		0	0	8201.1	4524	3677.1	2562.6	496.2	4.1	0	

Name of three most important commodities manufactured			Name of Village	Serial Number
First	Second	Third		
120	121	122	2	1

			Engo Tea Garden	130
			Juranti Tea Garden	131
			Nakhati Tea Garden	132
			Son Gachhi Tea Garden	133
			Aibhil Tea Garden	134
			Nagaisuri Tea Garden	135
			Chalauni Tea Garden	136
			Samsing Tea Garden	137
			Yongttong Tea Garden	138
			Matiali Tea Garden	139
			Chhut	140
			Chalsa Tea Garden	141
			Indong Tea Garden	142
			Kilkote Tea Garden	143
			Sathkaya Tea Garden	144
			Khariarbandar	145
			Neora Majhiali	146
			Salbari	147
			Mathachulka	148
			Bara Dighi	149
			Paschim Batabari	150
			Batabari Tea Garden	151
			Purbba Batabari	152
			Uttar Dhupjhora	153
			Dakshin Dhupjhora	154
Tea			Bara Dighi Tea Garden	155
			Chhaoaphali	156
			Nimna Tandu Forest	157
: Block T O T A L				

WEST BENGAL
C. D. BLOCK NAGRAKATA
 DISTRICT JALPAIGURI

KILOMETRES



- HIGH SCHOOL / INTER COLLEGE **S**
- TECHNICAL INSTITUTIONS **T**
- BANK **B**
- DISPENSARY **D**
- PRIMARY HEALTH CENTRE **▲**
- OTHER MEDICAL SERVICES **▲**

TOTAL AREA OF THE C. D. BLOCK	397.48 Sq. Kms.
TOTAL POPULATION OF THE C. D. BLOCK	127397
TOTAL NUMBER OF VILLAGES	34
TOTAL NUMBER OF INHABITED VILLAGES	33
TOTAL NUMBER OF CENSUS TOWNS	NIL
TOTAL NUMBER OF STATUTORY TOWNS	NIL
DISTANCE FROM DISTRICT HEADQUARTERS TO C. D. BLOCK HEADQUARTERS (APPROX.)	82 Kms.

- BOUNDARY, INTERNATIONAL
- „ DISTRICT
- „ C. D. BLOCK
- „ VILLAGE WITH MDDS CODE 307055
- „ RESERVED- FOREST WITH NAME DEANA R.F.

- HEADQUARTERS : POLICE STATION, C.D. BLOCK
- POPULATION SIZE OF VILLAGES : BELOW 200, 200-499, 1000-4999, 5000 AND ABOVE
- UNINHABITED VILLAGE WITH MDDS CODE X 307026
- NATIONAL HIGHWAY NH 31C
- IMPORTANT METALLED ROADS
- RAILWAY LINE WITH STATION, BROAD GAUGE
- RIVER AND STREAM

In the map, complete forest boundary cannot be shown because of some technical problem.

Alphabetical List of Villages

Name of the CD Block : Nagrakata

CD Block Code (2011) : 0016

Sl. No.	Name of the Village	PLCN 2001	MDDS PLCN 2011
1	2	3	4
1	Angrabhasa (N)	00090600	307053
2	Bamandanga Tea Garden	00089600	307043
3	Bhagatpur Tea Garden	00088300	307030
4	Caron Tea Garden	00088700	307034
5	Chengmari Tea Garden	00088800	307035
6	Chhar Tandu	00089100	307038
7	Deana Forest (N)	00089800	307045
8	Dhouda Simla (N)	00090700	307054
9	Dhumpara (N)	00090100	307048
10	Gatia Tea Garden	00088500	307032
11	Ghasmari	00089000	307037
12	Grassmore Tea Garden	00088900	307036
13	Hila	00087900	307026
14	Hila Tea Garden	00087800	307025
15	Hope Tea Garden	00087600	307023
16	Hridaypur (N)	00090500	307052
17	Jaldhaka Altadanga Tea Garden (N)	00089900	307046
18	Jiti Tea Garden	00087500	307022
19	Kalabari (N)	00090300	307050
20	Kalabari Tea Garden (N)	00090200	307049
21	Khairbari	00089300	307040
22	Khayerkata (N)	00090000	307047
23	Kurti Tea Garden	00088400	307031
24	Luksan Tea Garden	00088600	307033
25	Nagrakata	00088100	307028
26	Nagrakata Tea Garden	00088000	307027
27	Naya Saili Tea Garden	00087700	307024
28	Sukhanibasti	00088200	307029
29	Sulkapara	00089200	307039
30	Tandu	00089400	307041
31	Tandu Tea Garden	00089500	307042
32	Upar Kalabari (N)	00090400	307051
33	Upper Tendu Forest (M)	00089700	307044
34	Uttar Nunkhawa Danga (N)	00090800	307055

Census of India 2011

Amenities and Land use

Serial Number	Name of Village	Location code no.	Total area of the village (in hectares rounded up to one decimal place)	Total population (2011 census)	Number of households (2011 census)	Number of educational amenities available in village, the distance range code viz; a for 0-5 kms, b for 5-10 kms, c for 10+ kms of nearest place where facility is available							
						Pre-Primary school (PP)	Primary school (P)	Middle school (M)	Secondary School (S)	Senior Secondary school (SS)	Degree college of arts science & commerce (ASC)	Engineering college(EC)	Medical college (MC)
1	2	3	4	5	6	7	8	9	10	11	12	13	14

Name of District:-Jalpaiguri

Name of CD Block:-Nagrakata

158	Jiti Tea Garden	307022	1055.2	5588	1097	2	2	b	b	b	c	c	c
159	Hope Tea Garden	307023	729.6	4076	879	3	3	b	b	b	c	c	c
160	Naya Sali Tea Garden	307024	811.5	5446	1208	3	3	2	2	1	c	c	c
161	Hila Tea Garden	307025	618	2843	610	2	2	b	b	b	c	c	c
162	Hila	307026	47.7	0	0								
163	Nagrakata Tea Garden	307027	941.3	4598	958	2	2	b	b	b	c	c	c
164	Nagrakata	307028	69.3	356	78	4	4						
165	Sukhanibasti	307029	356	4100	895	4	3					a	
166	Bhagatpur Tea Garden	307030	1389.7	12555	2717	4	3	2	2	2	2		
167	Kurti Tea Garden	307031	790.7	4285	913	2	2						
168	Gatia Tea Garden	307032	866	5855	1184	3	2	a	b	c	c	c	c
169	Luksan Tea Garden	307033	938.2	8027	1779	3	3	1	2	b	c	c	c
170	Caron Tea Garden	307034	592	2609	607	2	2	b	b	b	c	c	c
171	Chengmari Tea Garden	307035	2539.8	14446	3016	6	6	1	1	1	c	c	c
172	Grassmore Tea Garden	307036	1036.5	5563	1204	2	2	1					
173	Ghasmari	307037	317.8	1687	356	1	1	b					
174	Chhar Tandu	307038	432.6	2257	480	2	1		b	b	c		
175	Sulkapara	307039	419.2	5682	1250	3	2	1	1		b	c	
176	Khairbari	307040	691.2	3534	761	1	1	1	a				
177	Tandu	307041	424.4	298	63	a	a	a	a	b			
178	Tandu Tea Garden	307042	261.5	1173	260	1	1	1	c	c			
179	Bamandanga Tea Garden	307043	945	4698	1067	2	2						
180	Upper Tendu Forest (M)	307044	12120	1384	305	3	3						
181	Deana Forest (N)	307045	6221.3	28	11	a	a	a			c	c	c
182	Jaldhaka Altadanga Tea Garden (N)	307046	571.2	2927	613	2	2	a	a	a	c	c	c
183	Khayerkata (N)	307047	366	2889	649	3	2	a	a	a	c	c	c
184	Dhumpara (N)	307048	514.8	2781	575	3	2	b	b	b	c	c	c
185	Kalabari Tea Garden (N)	307049	566.5	3272	683	1	1	1	1	c	c		
186	Kalabari (N)	307050	765.7	2193	439	3	3	2	1	c			
187	Upar Kalabari (N)	307051	464.4	1354	275	2	2	1	c	c			
188	Hridaypur (N)	307052	488.3	2516	527	2	2		1				
189	Angrabhasa (N)	307053	629.2	3224	688	2	1	b	c	c	c	c	
190	Dhouda Simla (N)	307054	482.6	3136	680	3	2	1	b	b	c	c	c
191	Uttar Nunekhawa Danga (N)	307055	284.9	2017	447	1	1	b	b	b	c	c	c
Block T O T A L :			39748.1	127397	27274	77	68	15	11	4	2	0	0

- Village Directory

(As in 2009)

le. (If not available within the < 5 Kms, b for 5-10 Kms and c acility is available is given).															Number of Medical Amenities available. (If not available within the village , the distance range code viz; a for < 5 Kms, b for 5-10 Kms and c for 10+ kms of nearest place where facility is available is given).															Name of Village	Serial Number
Management institute (MI)	Polytechnic (Pt)	Vocational training school /ITI	Non-formal training centre (NFTC)	Special school for disabledq (SSD)	Others (specify)	Community health centre (CHC)	Primary health centre (PHC)	Primary health sub centre (PHS)	Maternity and child welfare centre (MCW)	T.B. clinic (TBC)	Hospital-allopathic (HA)	Hospital-alternative medicine (HO)	Dispensary (D)	Veterinary hospital (VH)	Mobile health clinic (MHC)	Family welfare centre (FWC)															
15	16	17	18	19	20	21	22	23	24	25	26	27	28	29	30	31	2	1													

Location CodeNo:-328

Location CodeNo:-0016

c	c	c	c			c	b	c	c				c	c		c	Jiti Tea Garden	158
c	c	c	c			c	1	c	c				b	c		c	Hope Tea Garden	159
c	c	c	c			b	1	c	c				b	c		c	Naya Sali Tea Garden	160
c	c	c	c			c	1	c	c		1		c	c		c	Hila Tea Garden	161
																	Hila	162
c	c	c	c				b	c	c		1		c	c		c	Nagrakata Tea Garden	163
																	Nagrakata	164
									1								Sukhanibasti	165
									1								Bhagatpur Tea Garden	166
									1			1					Kurti Tea Garden	167
c	c	c				b	b	a									Gatia Tea Garden	168
c	c	c				b	1	1	a	a	a		1	1		b	Luksan Tea Garden	169
c	c	c	c	c		c	b	1	1	b	b	b	b	b			Caron Tea Garden	170
c	c	c	c	c		c	b	2	b	b	b	b	b	b			Chengmari Tea Garden	171
									1								Grassmore Tea Garden	172
								a	b	b							Ghasmari	173
									1								Chhar Tandu	174
									1	2	1	1		1	a	1	Sulkapara	175
											a				b		Khairbari	176
																	Tandu	177
																	Tandu Tea Garden	178
													1				Bamandanga Tea Garden	179
								c			c			c			Upper Tendu Forest (M)	180
c	c	c				c	a	a	a	a	a						Deana Forest (N)	181
						c	b	1									Jaldhaka Altadanga Tea Garden (N)	182
						c	a	a									Khayerkata (N)	183
						c	1	1		1							Dhumpara (N)	184
							b	1						1		1	Kalabari Tea Garden (N)	185
								1									Kalabari (N)	186
								c						c			Upar Kalabari (N)	187
									1		1						Hridaypur (N)	188
c	c	c							1								Angrabhasa (N)	189
						c	c	b									Dhouda Simla (N)	190
c	c	c	c	c				1									Uttar Nunkhawa Danga (N)	191
0	0	1	0	0	0	0	0	2	20	3	3	4	1	3	1	0	2 : Block T O T A L	

Serial Number	Name of Village	Number of Non-Government Medical Amenities available.							Availability of drinking water - Yes / No								
		Charitable non Govt. hospital/Nursing home.	Medical practitioner with MBBS Degree	Medical practitioner with other degree	Medical practitioner with no degree	Traditional practitioner and faith healer .	Medicine Shop	Others	Tap water (Treated/Untreated)	Well water (Covered / Uncovered well)	Hand Pump	Tube wells / Bore well	Spring	River / Canal	Tank / Pond / Lake	Others	
1	2	32	33	34	35	36	37	38	39	40	41	42	43	44	45	46	

158	Jiti Tea Garden	0	0	0	0	0	0	0	0	Yes	Yes	No	No	No	No	No
159	Hope Tea Garden	0	0	0	0	0	0	0	0	No	No	No	No	No	No	No
160	Naya Sali Tea Garden	0	0	0	0	0	0	0	0	No	Yes	No	Yes	No	No	No
161	Hila Tea Garden	0	0	0	0	0	0	0	0	Yes	Yes	Yes	Yes	No	No	No
162	Hila															
163	Nagrakata Tea Garden	0	0	0	0	0	0	0	1	No	Yes	Yes	Yes	No	No	No
164	Nagrakata	0	0	0	0	0	0	0	0	No	Yes	No	Yes	No	No	No
165	Sukhanibasti	0	0	0	0	0	0	0	0	Yes	Yes	No	Yes	No	No	No
166	Bhagatpur Tea Garden	0	0	0	0	0	0	0	0	Yes	Yes	No	Yes	No	No	No
167	Kurti Tea Garden	0	0	0	0	0	0	0	0	No	Yes	Yes	No	No	No	Yes
168	Gatia Tea Garden	0	0	0	0	0	0	0	0	Yes	Yes	Yes	Yes	Yes	Yes	No
169	Luksan Tea Garden	0	0	0	0	0	0	3	0	Yes	Yes	Yes	Yes	Yes	No	No
170	Caron Tea Garden	0	0	0	0	0	0	0	0	Yes	Yes	Yes	No	Yes	Yes	No
171	Chengmari Tea Garden	0	0	0	0	0	0	0	0	Yes	Yes	Yes	Yes	Yes	Yes	No
172	Grassmore Tea Garden	0	0	0	0	0	0	0	0	Yes	Yes	Yes	Yes	Yes	Yes	No
173	Ghasmari	0	0	0	0	0	0	0	0	No	Yes	No	Yes	No	No	No
174	Chhar Tandu	0	0	0	0	0	0	0	0	No	Yes	No	Yes	No	No	No
175	Sulka para	0	0	0	0	0	0	3	0	Yes	Yes	No	Yes	No	No	No
176	Khairbari	0	0	0	0	0	0	0	0	No	Yes	No	Yes	No	No	No
177	Tandu	0	0	0	0	0	0	0	0	No	Yes	No	No	No	No	No
178	Tandu Tea Garden	0	0	0	0	0	0	0	0	No	No	No	No	Yes	No	No
179	Bamandanga Tea Garden	0	0	0	0	0	0	0	0	No	No	No	Yes	No	No	No
180	Upper Tendu Forest (M)	0	0	0	0	0	0	0	0	No	Yes	No	No	No	No	No
181	Deana Forest (N)	0	0	0	0	0	0	0	0	Yes	Yes	Yes	No	No	Yes	No
182	Jaldhaka Altadanga Tea Garden (N)	0	0	0	0	0	0	0	1	Yes	Yes	No	Yes	No	No	No
183	Khayerkata (N)	0	0	0	2	0	0	0	0	No	Yes	No	Yes	No	No	No
184	Dhumpara (N)	0	0	0	0	0	0	5	0	No	Yes	No	Yes	No	No	No
185	Kalabari Tea Garden (N)	1	0	0	1	0	1	0	0	No	Yes	Yes	Yes	No	Yes	No
186	Kalabari (N)	0	0	0	0	0	0	0	0	Yes	Yes	Yes	No	No	Yes	No
187	Upar Kalabari (N)	0	0	0	2	4	0	0	0	No	No	Yes	No	No	Yes	No
188	Hridaypur (N)	0	0	0	1	2	1	0	0	Yes	Yes	Yes	No	No	No	No
189	Angrabhasa (N)	0	0	0	0	0	0	0	0	Yes	No	No	Yes	No	Yes	No
190	Dhouda Simla (N)	0	0	0	1	0	0	0	0	No	Yes	No	Yes	No	No	No
191	Uttar Nunekhawa Danga (N)	0	0	0	0	0	0	1	0	No	No	Yes	No	No	Yes	No
Block T O T A L :		1	0	0	7	6	14	2	15	27	14	21	6	10	1	0

Availability of toilet & others Yes / No				Communication and transport facilities (If amenities available code -Yes is given except for Village Pin Code ,If not available within the village , the distance range code viz; a for < 5 Kms, b for 5-10 Kms and c for 10+ kms of nearest place where facility is available is given).								
Community toilet including bath.	Community toilet excluding bath.	Rural sanitary mart or sanitary hardware outlet available near the village.	Community bio- gas or recycle of waste for productive use.	Post office(PO)	Sub post office (SPO)	Post & Telegraph office (P&TO)	Village Pin Code	Telephones (Land lines)	Public call office (PCO)	Mobile phone coverage	Name of Village	Serial Number
47	48	49	50	51	52	53	54	55	56	57	2	1

No	No	No	No	Yes	c	c	735225	c	b	Yes	Jiti Tea Garden	158
No	No	No	No		b	b	735225	b	b	Yes	Hope Tea Garden	159
No	No	No	No	Yes	b	c	735225	Yes	Yes	Yes	Naya Saili Tea Garden	160
No	No	No	No	c	c	c	735225	Yes	c	Yes	Hila Tea Garden	161
											Hila	162
No	No	No	No	c	b	b	735225	Yes	b	Yes	Nagrakata Tea Garden	163
No	No	No	No	a		c	735225	b	c	a	Nagrakata	164
No	No	No	No			c	735225			c	Sukhanibasti	165
No	No	No	No	Yes		Yes	735225	Yes	Yes	Yes	Bhagatpur Tea Garden	166
No	No	No	No	c	b	c	735225	Yes	b	Yes	Kurti Tea Garden	167
No	No	Yes	Yes	b	b	c	735225			Yes	Gatia Tea Garden	168
No	Yes	Yes	Yes	Yes	b	c	735205	Yes		Yes	Luksan Tea Garden	169
No	No	Yes	Yes	Yes	b	c	735205	b	Yes	b	Caron Tea Garden	170
No	No	Yes	Yes	b	Yes	c	735205	Yes		Yes	Chengmari Tea Garden	171
No	No	Yes	Yes	a		b	735205	Yes	Yes	Yes	Grassmore Tea Garden	172
No	No	No	No	b		c	735225	a	c	b	Ghasmari	173
No	No	No	No	b	a	c	735225	b	b	b	Chhar Tandu	174
No	No	No	No		Yes	c	735225		Yes	b	Sulkapara	175
No	No	No	No	b	a	c	735225	a	b	b	Khairbari	176
No	No	No	No		a	c	735225	b	b	b	Tandu	177
No	No	No	No	c	b	c	735225	b	b	c	Tandu Tea Garden	178
No	No	No	No	Yes		c	735233			c	Bamandanga Tea Garden	179
No	No	No	No			c	735225	b	b	c	Upper Tendu Forest (M)	180
No	No	Yes	Yes	a	a	c		b	b	Yes	Deana Forest (N)	181
No	No	No	No	c	a	c	735233	Yes	Yes	Yes	Jaldhaka Altadanga Tea Garden (N)	182
No	No	No	No	c	a	c	735202	Yes	Yes	Yes	Khayerkata (N)	183
No	No	No	No	c	b	c	735202	Yes	Yes	Yes	Dhumpara (N)	184
No	No	Yes	No		Yes	c	735202	Yes	Yes	Yes	Kalabari Tea Garden (N)	185
No	No	Yes	No		a	c	735202	Yes	b	b	Kalabari (N)	186
No	Yes	No	No	b	b	c		b	b	Yes	Upar Kalabari (N)	187
No	No	Yes	No	b	b	c	735202	b	Yes	c	Hridaypur (N)	188
No	No	No	No		Yes	b		b	b	Yes	Angrabhasa (N)	189
No	No	No	No	b	b	b		b	b	Yes	Dhouda Simla (N)	190
No	No	No	No	b	b	c	735225	b	b	Yes	Uttar Nunkhawa Danga (N)	191
0	2	9	6	6	4	1	29	13	10	20	: Block T O T A L	

Communication and transport facilities (If amenities available code -Yes is given except for Village Pin Code ,If not available within the village , the distance range code viz; a for < 5 Kms, b for 5-10 Kms and c for 10+ kms of nearest place where facility is available is given).													Village connected to highways amenities available code -Yes the distance range code viz; 10+ kms of nearest plac			
Serial Number	Name of Village	Internet cafes/ Common service centre (CSC)	Private courier facility	Bus service (Public & Private)	Railway stations	Auto/Modified Autos	Taxis and Vans	Tractors	Cycle-pulled rickshaws(Manual & Machine driven)	Carts driven by animals	Sea /River ferry service	Connected to national highway(NH)	Connected to state highway(SH)	Connected to major district road (MDR)	Connected to others district road	Pucca roads
1	2	58	59	60	61	62	63	64	65	66	67	68	69	70	71	72
158	Jiti Tea Garden	b	c	Yes	c	c	Yes	Yes	Yes	c	c	c	Yes	Yes	Yes	Yes
159	Hope Tea Garden	b	b	b	b	c	a	Yes	Yes	c	c		Yes	a		
160	Naya Sali Tea Garden	Yes	b	Yes	c	c	Yes	Yes	b	c	c		Yes	Yes		
161	Hila Tea Garden	c	c	b	c	c	Yes	Yes	Yes	c	c					Yes
162	Hila															
163	Nagrakata Tea Garden	c	c	b	c	c	Yes	Yes	Yes	c	c		Yes	Yes		
164	Nagrakata	c	b	a	c	c	a	b	Yes	c	c	a	a			Yes
165	Sukhanibasti	b	b	b	b	c	a	c	Yes	c	c		Yes	Yes		
166	Bhagatpur Tea Garden	c	Yes	Yes	Yes	Yes	Yes	c	Yes	c	c	Yes	Yes	a		
167	Kurti Tea Garden	b	b	b	b	c	Yes	Yes	Yes	c	c			Yes		
168	Gatia Tea Garden	c	b	Yes	b	c	a	c	Yes	c	c	b	Yes	Yes		
169	Luksan Tea Garden	c	Yes	Yes	Yes	c	Yes	c	Yes	c	c			Yes	Yes	
170	Caron Tea Garden	c	b	a	Yes	c	a	c	Yes	c	c	b		Yes	a	
171	Chengmari Tea Garden	c	b	b	Yes	c	b	b	Yes	c	c	Yes				Yes
172	Grassmore Tea Garden	c	b	Yes	b	c	Yes	c	Yes	c	c	Yes	Yes	Yes	Yes	
173	Ghasmari	b	b	a	b	c	a	c	Yes	c	c	a	a	a	Yes	Yes
174	Chhar Tandu	b	b	b	b	c	a	c	Yes	c	c	a	Yes	a		
175	Sulkapara	Yes	b	b	b	c	Yes	c	Yes	c	c		Yes	b		
176	Khairbari	b	b	b	b	c	Yes	c	Yes	c	c	b	Yes	a		
177	Tandu	b	b	b	b	c	a	c	a	c	c	b	Yes	Yes		
178	Tandu Tea Garden	b	b	b	b	c	a	c	Yes	c	c	b	a	Yes	Yes	
179	Bamandanga Tea Garden	b	b	a	c	c	a	c	Yes	c	c	c	Yes	Yes		
180	Upper Tendu Forest (M)	b	b	a	c	c	a	c	Yes	c	c	Yes	Yes	a		
181	Deana Forest (N)	c	b	Yes	c	c	a	c	a	c	c					a
182	Jaldhaka Altadanga Tea Garden (N)	b	a	a	c	a	Yes	Yes	Yes	Yes	c	c	a	a	Yes	Yes
183	Khayerkata (N)	a	a	Yes	c	Yes	Yes	Yes	Yes	Yes	c	c	c	a	Yes	Yes
184	Dhumpara (N)	b	b	Yes	c	Yes	Yes	a	Yes	c	c	c	c	b	b	Yes
185	Kalabari Tea Garden (N)	c	b	b	c	Yes	Yes	b	Yes	c	c	c				Yes
186	Kalabari (N)	c	b	b	c	Yes	Yes	b	Yes	c	c					a
187	Upar Kalabari (N)	c	c	b	c	c	b	c	Yes	c	c	c	c	c		a
188	Hridaypur (N)	c	c	b	c	c	b	c	Yes	c	c	c	c	c	c	Yes
189	Angrabhasa (N)	c	b	b	c	c	Yes	c	Yes	c	c	c	c	c	b	Yes
190	Dhouda Simla (N)	c	b	b	c	b	Yes	c	Yes	c	c	c	b	b	a	a
191	Uttar Nunekhawa Danga (N)	b	b	a	c	a	Yes	Yes	Yes	c	c	c	b	b	a	Yes
Block T O T A L :		2	2	9	4	5	18	9	30	2	0	4	0	15	4	22

Kutchcha roads								Availability of miscellaneous facilities (If amenities available code -Yes is given, If not available within the village, the distance range code viz; a for < 5 Kms, b for 5-10 Kms and c for 10+ kms of nearest place where facility is available is given).										Name of Village		Serial Number
73	74	75	76	77	78	79	80	81	82	83	84	85	86	87			1			
Yes			Yes	b	c	c	Yes	b	c	b	Yes	Yes	Yes	Yes	Jiti Tea Garden		158			
Yes			Yes	b	c	c	Yes	a	c	b	Yes	Yes	Yes	Yes	Hope Tea Garden		159			
Yes			Yes	Yes	c	c	Yes	Yes	c	Yes	Yes	Yes	Yes	Yes	Naya Salli Tea Garden		160			
Yes			Yes		c	c	Yes	Yes	c	b	Yes	Yes	Yes	Yes	Hila Tea Garden		161			
															Hila		162			
Yes			Yes	b	c	c	Yes	Yes	c	b	Yes	Yes	Yes	Yes	Nagrakata Tea Garden		163			
Yes			b		c	c	Yes	Yes	c	b	Yes	Yes	Yes	Yes	Nagrakata		164			
Yes			b		c	c	Yes	Yes	c	b	Yes	Yes	Yes	Yes	Sukhanibasti		165			
a			Yes		c	c	Yes	Yes	Yes	b	Yes	Yes	Yes	Yes	Bhagatpur Tea Garden		166			
a			Yes		c	c	Yes	Yes	c	b	Yes	Yes	Yes	Yes	Kurti Tea Garden		167			
Yes	Yes	Yes	Yes		c	c	Yes	Yes	c	b	Yes	Yes	Yes	Yes	Gatia Tea Garden		168			
Yes	Yes	Yes	Yes	Yes	c	c	Yes	Yes	Yes	Yes	Yes	Yes	Yes	Yes	Luksan Tea Garden		169			
a	Yes	Yes	Yes		c	c	Yes	Yes	c	b	c	Yes	Yes	Yes	Caron Tea Garden		170			
Yes	Yes	Yes	Yes	b	c	c	Yes	Yes	c	b	c	Yes	Yes	Yes	Chengmari Tea Garden		171			
a	Yes	Yes	Yes		c	c	Yes	Yes	c	a	Yes	Yes	Yes	Yes	Grassmore Tea Garden		172			
Yes			b	b	c	c	Yes	Yes	c	b	Yes	b	Yes	Yes	Ghasmari		173			
b			a	b	c	c	Yes	Yes	c	a	Yes	b	Yes	Yes	Chhar Tandu		174			
a			Yes		c	c	Yes	Yes	Yes	Yes	Yes	Yes	Yes	Yes	Sulkapara		175			
b			Yes		c	c	Yes	Yes	c	a	Yes	b	Yes	Yes	Khairbari		176			
a			a	b	c	c	Yes	b	c	b	Yes	b	Yes	Yes	Tandu		177			
Yes			a	b	c	c	Yes	b	c	b	Yes	Yes	Yes	Yes	Tandu Tea Garden		178			
Yes			b		c	c	Yes	Yes	c	a	Yes	Yes	Yes	Yes	Bamandanga Tea Garden		179			
a			a		a	c	Yes	Yes	c	b	Yes	Yes	Yes	Yes	Upper Tendu Forest (M)		180			
a			b	a	b	c	a	a	c	a	Yes	Yes	Yes	Yes	Deana Forest (N)		181			
Yes			Yes	a	c	c	Yes	Yes	c	b	Yes	Yes	Yes	Yes	Jaldhaka Altadanga Tea Garden (N)		182			
Yes			b	b	c	c	Yes	Yes	c	b	Yes	Yes	Yes	Yes	Khayerkata (N)		183			
Yes			Yes	b	c	c	Yes	Yes	c	Yes	Yes	Yes	Yes	Yes	Dhumpara (N)		184			
Yes			Yes	Yes		c	Yes	Yes	c	Yes	Yes	Yes	Yes	Yes	Kalabari Tea Garden (N)		185			
a			b		c	c	Yes	Yes	c	b	Yes	Yes	Yes	Yes	Kalabari (N)		186			
a			Yes	b	c	c	Yes	Yes	c	b	Yes	Yes	Yes	Yes	Upar Kalabari (N)		187			
Yes			Yes	a	c	c	Yes	Yes	c	Yes	Yes	Yes	Yes	Yes	Hridaypur (N)		188			
Yes	Yes	Yes	b	c	c	c	Yes	Yes	Yes	Yes	c	Yes	Yes	Yes	Angrabhasa (N)		189			
a			b		c	c	Yes	Yes	c	b	Yes	Yes	Yes	Yes	Dhouda Simla (N)		190			
Yes	Yes		a	b	c	c	Yes	b	c	b	c	Yes	Yes	Yes	Uttar Nunkhawa Danga (N)		191			
20	2	6	19	3	0	0	32	27	4	7	28	29	33	33	Block T O T A L					

Availability of miscellaneous facilities (If amenities available code -Yes is given, If not available within the village, the distance range code viz; a for < 5 Kms, b for 5-10 Kms and c for 10+ kms of nearest place where facility is available is given).													Availability of electricity (Yes/No)			
Serial Number	Name of Village	ASHA (Accredited Social Health Activist)	Community centre with/without TV	Sports Field,	Sports Club / Recreation Centre	Cinema / Video Hall	Public Library	Public Reading Room	Newspaper Supply	Assembly Polling station	Birth & Death Registration Office	Power Supply for Domestic Use (ED)	Power Supply for Agricultural Use (EAG)	Power Supply for Commercial Use (EC)	Power Supply for All Uses (EA)	
1	2	88	89	90	91	92	93	94	95	96	97	98	99	100	101	

158	Jiti Tea Garden	Yes	Yes	Yes	c	c	Yes	Yes	Yes	Yes	Yes	Yes	No	Yes	No
159	Hope Tea Garden	Yes	Yes	Yes	Yes	c	Yes	Yes	Yes	Yes	Yes	Yes	No	Yes	No
160	Naya Sali Tea Garden	Yes	b	Yes	b	c	b	Yes	Yes	Yes	Yes	Yes	No	Yes	No
161	Hila Tea Garden	Yes	Yes	Yes	Yes	c	Yes	Yes	Yes	Yes	Yes	Yes	No	Yes	No
162	Hila														
163	Nagrakata Tea Garden	Yes	Yes	Yes	Yes	c	Yes	Yes	Yes	Yes	Yes	Yes	No	Yes	No
164	Nagrakata	Yes	Yes	Yes	Yes	c	Yes	Yes	Yes	Yes	Yes	Yes	No	No	No
165	Sukhanibasti	Yes	Yes	Yes	Yes	Yes	Yes	Yes	Yes	Yes	Yes	Yes	No	Yes	No
166	Bhagatpur Tea Garden	Yes	Yes	Yes	Yes	c	Yes	Yes	Yes	Yes	Yes	Yes	No	Yes	No
167	Kurti Tea Garden	Yes	Yes	Yes	Yes	c	Yes	Yes	Yes	Yes	Yes	Yes	No	Yes	No
168	Gatia Tea Garden	Yes	Yes	Yes	Yes	c	Yes	Yes	Yes	Yes	Yes	Yes	No	Yes	No
169	Luksan Tea Garden	Yes	Yes	Yes	Yes	c	Yes	Yes	Yes	Yes	Yes	Yes	No	Yes	No
170	Caron Tea Garden	Yes	b	Yes	Yes	c	Yes	Yes	Yes	Yes	b	Yes	No	Yes	No
171	Chengmari Tea Garden	Yes	b	Yes	Yes	c	Yes	Yes	b	Yes	b	Yes	No	Yes	No
172	Grassmore Tea Garden	Yes	Yes	Yes	Yes	c	Yes	Yes	Yes	Yes	Yes	Yes	No	Yes	No
173	Ghasmari	Yes	b	a	b	c	b	Yes	Yes	b	b	Yes	No	No	No
174	Chhar Tandu	a	Yes	Yes	Yes	c	Yes	Yes	Yes	Yes	Yes	Yes	No	No	No
175	Sulkapara	Yes	Yes	Yes	Yes	Yes	Yes	Yes	Yes	Yes	Yes	Yes	No	No	No
176	Khairbari	Yes	a	Yes	a	c	a	Yes	Yes	Yes	Yes	Yes	No	Yes	No
177	Tandu	a	Yes	Yes	Yes	c	Yes	Yes	Yes	Yes	Yes	Yes	No	No	No
178	Tandu Tea Garden	a	Yes	Yes	Yes	c	Yes	Yes	Yes	Yes	Yes	Yes	No	No	No
179	Bamandanga Tea Garden	Yes	Yes	Yes	Yes	c	Yes	Yes	Yes	Yes	Yes	Yes	No	No	No
180	Upper Tendu Forest (M)	Yes	Yes	Yes	Yes	c	Yes	Yes	Yes	Yes	Yes	Yes	No	No	No
181	Deana Forest (N)	Yes	Yes	Yes	Yes	c	Yes	Yes	Yes	Yes	a	Yes	No	Yes	No
182	Jaldhaka Altadanga Tea Garden (N)	Yes	Yes	Yes	Yes	c	Yes	Yes	Yes	Yes	Yes	Yes	No	Yes	No
183	Khayerkata (N)	Yes	Yes	Yes	Yes	c	Yes	Yes	Yes	Yes	Yes	Yes	No	No	No
184	Dhumpara (N)	Yes	Yes	Yes	Yes	c	Yes	Yes	Yes	Yes	Yes	Yes	No	Yes	No
185	Kalabari Tea Garden (N)	Yes	Yes	Yes	Yes	c	Yes	Yes	Yes	Yes	Yes	Yes	No	Yes	No
186	Kalabari (N)	Yes	Yes	Yes	Yes	c	Yes	Yes	Yes	Yes	a	Yes	No	Yes	No
187	Upar Kalabari (N)	Yes	Yes	Yes	Yes	c	Yes	Yes	Yes	Yes	b	Yes	No	No	No
188	Hridaypur (N)	Yes	Yes	Yes	Yes	c	Yes	Yes	Yes	Yes	Yes	Yes	No	Yes	No
189	Angrabhasa (N)	Yes	b	Yes	b	c	b	b	Yes	b	Yes	Yes	No	Yes	No
190	Dhouda Simla (N)	Yes	Yes	Yes	Yes	c	Yes	Yes	Yes	Yes	Yes	Yes	No	No	No
191	Uttar Nunkhawa Danga (N)	Yes	Yes	Yes	b	c	b	b	Yes	b	Yes	Yes	No	Yes	No
Block T O T A L :		30	27	32	27	2	28	31	32	30	27	33	0	22	0

Nearest Town		Land Use							Name of Village	Serial Number
		Area under different types of land use (in hectares rounded up to one decimal place)								
Name	Distance range code i.e. a for < 5 Kms, b for 5-10 Kms and c for 10+ kms .	Forests	Area under Non-agricultural Uses	Barren and Un-cultivable land	Permanent Pastures and Other Grazing Lands	Land Under Miscellaneous Tree Crops etc.	Culturable Waste Land			
102	103	104	105	106	107	108	109	2	1	

MAL BAZAR	c	61.6	474.6	0	0	0	43	Jiti Tea Garden	158
MALBAZAR	c	9	265.4	0	0	0	0	Hope Tea Garden	159
MALBAZAR	c	0	106.5	0	0	0	0	Naya Saili Tea Garden	160
MALBAZAR	c	0	150	0	0	0	0	Hila Tea Garden	161
		0	47.7	0	0	0	0	Hila	162
MALBAZAR	c	0	12.5	0	0	0	16.2	Nagrakata Tea Garden	163
MALBAZAR	c	0	0	0	0	0	0	Nagrakata	164
MALBAZAR	c	0	182.2	0	0	0	0	Sukhanibasti	165
MALBAZAR	c	0	577.7	0	0	0	0	Bhagatpur Tea Garden	166
MALBAZAR	c	0	357.5	0	0	0	0	Kurti Tea Garden	167
MALBAZAR	c	0	100.2	0	0	0	123.2	Gatia Tea Garden	168
MALBAZAR	c	0	512.2	0	0	0	45	Luksan Tea Garden	169
MALBAZAR	c	0	111	0	0	0	200	Caron Tea Garden	170
MALBAZAR	c	0	2023.4	0	0	0	40.9	Chengmari Tea Garden	171
MALBAZAR	c	0	430.3	0	0	0	40	Grassmore Tea Garden	172
MALBAZAR	c	0	49.4	0	0	0	24.4	Ghasmari	173
JALPAIGURI	c	0	17.2	0	0	0	13.4	Chhar Tandu	174
MALBAZAR	c	0	60.2	0	0	0	32	Sulkapara	175
MALBAZAR	c	0	356	0	0	0	11.2	Khairbari	176
MALBAZAR	c	0	40.2	0	0	0	11.2	Tandu	177
JALPAIGURI	c	0	32.8	0	0	0	111	Tandu Tea Garden	178
MALBAZAR	c	0	127.4	0	0	0	203.6	Bamandanga Tea Garden	179
MALBAZAR	c	12120	0	0	0	0	0	Upper Tendu Forest (M)	180
MALBAZAR	c	5498.9	722.4	0	0	0	0	Deana Forest (N)	181
GAIRKATA	c	0	253.2	0	0	0	164.7	Jaldhaka Altadanga Tea Garden (N)	182
GAIRKATA	c	0	106	0	0	0	35	Khayerkata (N)	183
DHUPGURI	c	0	270.2	0	0	0	122.3	Dhumpara (N)	184
DHUPGURI	c	0	54.2	0	0	0	80.9	Kalabari Tea Garden (N)	185
DHUPGURI	c	0	37.2	0	0	0	242.8	Kalabari (N)	186
BANGHAT	b	0	28.2	0	0	0	72	Upar Kalabari (N)	187
BANERHAT	b	0	124.3	0	0	0	134	Hridaypur (N)	188
BANERHAT	b	0	45.5	0	0	0	115.3	Angrabhasa (N)	189
BANERHAT	c	0	362	0	0	0	0	Dhouda Simla (N)	190
GAIRKATA	c	0	7.5	0	0	0	40.4	Uttar Nunkhawa Danga (N)	191
0	0	17690	8045.1	0	0	0	1922.5	: Block T O T A L	

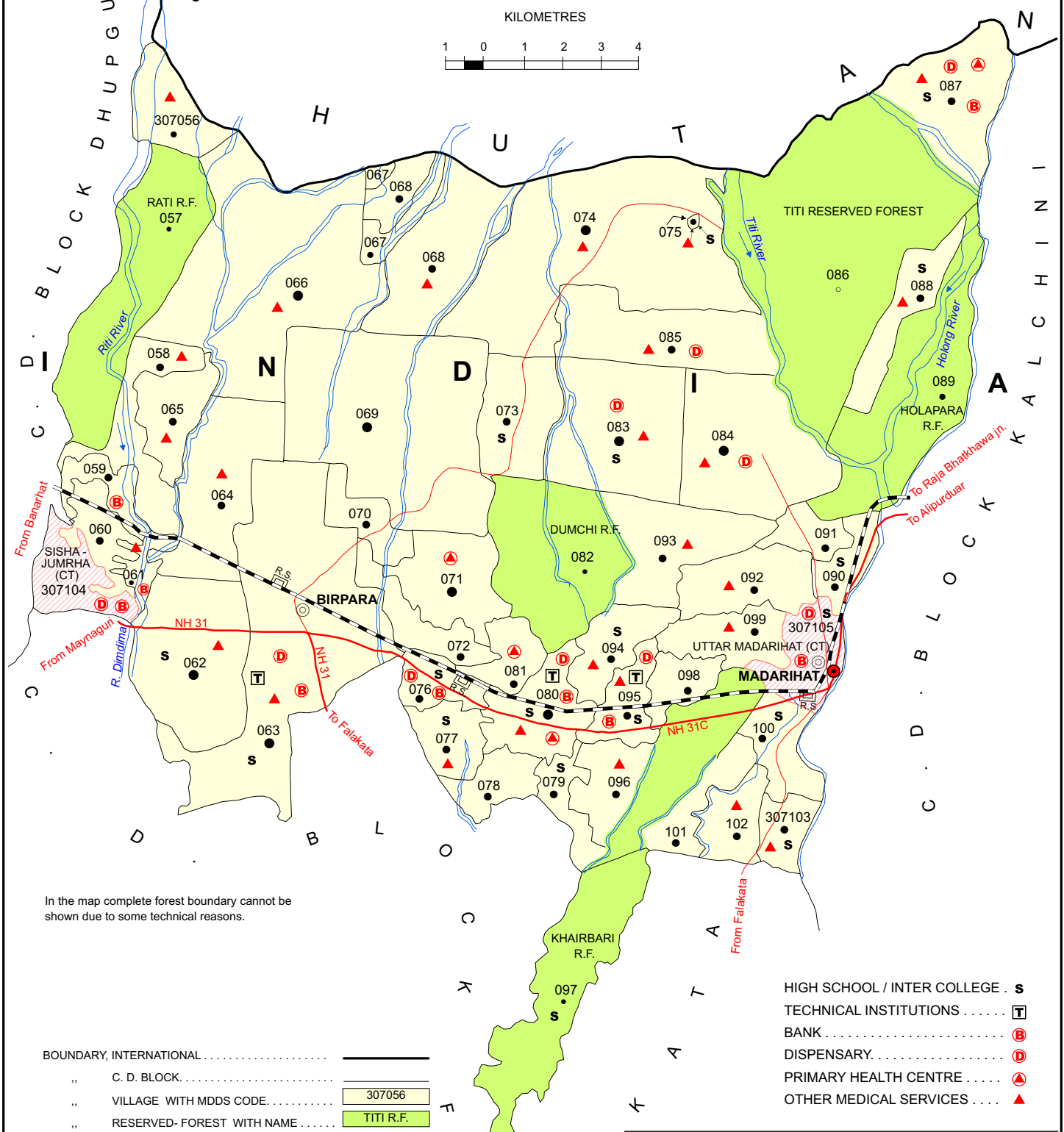
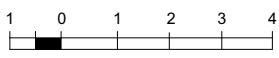
Land Use											
Area under different types of land use (in hectares rounded up to one decimal place)							Area irrigated by source (in hectare).				
Serial Number	Name of Village	Fallow lands other than current fallows	Current Fallows	Net Area Sown	Total Irrigated Land Area	Total Un-irrigated Land Area	Canals (C)	Wells/Tube-wells(W/TW)	Tanks/Lakes(T/L)	Water Falls(WF)	Others(O)
1	2	110	111	112	113	114	115	116	117	118	119
158	Jiti Tea Garden	0	0	476	341	135	341	0	0	0	0
159	Hope Tea Garden	0	0	455.2	413.2	42	413.2	0	0	0	0
160	Naya Sali Tea Garden	0	0	705	320	385	320	0	0	0	0
161	Hila Tea Garden	0	0	468	310	158	310	0	0	0	0
162	Hila	0	0	0	0	0	0	0	0	0	0
163	Nagrakata Tea Garden	0	0	912.6	872.1	40.5	169.7	623.4	0	0	79
164	Nagrakata	0	0	69.3	69.3	0	69.3	0	0	0	0
165	Sukhanibasti	0	0	173.8	168.9	4.9	168.9	0	0	0	0
166	Bhagatpur Tea Garden	0	0	812	548.9	263.1	548.9	0	0	0	0
167	Kurti Tea Garden	0	0	433.2	408.5	24.7	408.5	0	0	0	0
168	Gatia Tea Garden	0	0	642.6	442.6	200	442.6	0	0	0	0
169	Luksan Tea Garden	0	0	381	257.6	123.4	257.6	0	0	0	0
170	Caron Tea Garden	0	0	281	0	281	0	0	0	0	0
171	Chengmari Tea Garden	0	0	475.5	429.5	46	336.2	93.3	0	0	0
172	Grassmore Tea Garden	0	0	566.2	493.2	73	493.2	0	0	0	0
173	Ghasmari	0	0	244	171	73	157	4	0	0	10
174	Chhar Tandu	0	0	402	302	100	182	0	0	0	120
175	Sulkapara	0	0	327	205	122	190	0	0	0	15
176	Khairbari	0	0	324	287	37	212	0	0	0	75
177	Tandu	0	0	373	290.3	82.7	273	0	0	0	17.3
178	Tandu Tea Garden	0	0	117.7	35.7	82	17.7	0	0	0	18
179	Bamandanga Tea Garden	0	0	614	0	614	0	0	0	0	0
180	Upper Tendu Forest (M)	0	0	0	0	0	0	0	0	0	0
181	Deana Forest (N)	0	0	0	0	0	0	0	0	0	0
182	Jaldhaka Altadanga Tea Garden (N)	0	0	153.3	0	153.3	0	0	0	0	0
183	Khayerkata (N)	0	0	225	154	71	154	0	0	0	0
184	Dhumpara (N)	0	0	122.3	0	122.3	0	0	0	0	0
185	Kalabari Tea Garden (N)	0	0	431.4	0	431.4	0	0	0	0	0
186	Kalabari (N)	0	0	485.7	0	485.7	0	0	0	0	0
187	Upar Kalabari (N)	0	0	364.2	0	364.2	0	0	0	0	0
188	Hridaypur (N)	0	0	230	0	230	0	0	0	0	0
189	Angrabhasa (N)	0	0	468.4	0	468.4	0	0	0	0	0
190	Dhouda Simla (N)	0	0	120.6	0	120.6	0	0	0	0	0
191	Uttar Nunkhawa Danga (N)	0	0	237	0	237	0	0	0	0	0
Block T O T A L :		0	0	12091	6519.8	5571.2	5464.8	720.7	0	0	0

Name of three most important commodities manufactured			Name of Village	Serial Number
First	Second	Third		
120	121	122	2	1

Tea		Jiti Tea Garden	158
Tea		Hope Tea Garden	159
Tea		Naya Saili Tea Garden	160
Tea		Hila Tea Garden	161
		Hila	162
Tea		Nagrakata Tea Garden	163
		Nagrakata	164
		Sukhanibasti	165
		Bhagatpur Tea Garden	166
Tea		Kurti Tea Garden	167
		Gatia Tea Garden	168
		Luksan Tea Garden	169
		Caron Tea Garden	170
		Chengmari Tea Garden	171
		Grassmore Tea Garden	172
		Ghasmari	173
		Chhar Tandu	174
		Sulkapara	175
		Khairbari	176
		Tandu	177
		Tandu Tea Garden	178
		Bamandanga Tea Garden	179
		Upper Tendu Forest (M)	180
		Deana Forest (N)	181
Tea		Jaldhaka Altadanga Tea Garden (N)	182
		Khayerkata (N)	183
		Dhumpara (N)	184
		Kalabari Tea Garden (N)	185
		Kalabari (N)	186
		Upar Kalabari (N)	187
		Hridaypur (N)	188
		Angrabhasa (N)	189
		Dhousa Simla (N)	190
		Uttar Nunkhawa Danga (N)	191
: Block T O T A L			

WEST BENGAL C. D. BLOCK MADARIHAT DISTRICT JALPAIGURI

KILOMETRES



In the map complete forest boundary cannot be shown due to some technical reasons.

- BOUNDARY, INTERNATIONAL ————
- ,, C. D. BLOCK ————
- ,, VILLAGE WITH MDSS CODE 307056
- ,, RESERVED- FOREST WITH NAME TITI R.F.
- HEADQUARTERS : POLICE STATION, C.D. BLOCK ●
- POPULATION SIZE OF VILLAGES : BELOW 200, 200-499, 500-999, 1000-4999, 5000 AND ABOVE ○ ● ● ● ●
- CENSUS TOWN WITH MDSS CODE 307104
- NATIONAL HIGHWAY ———— NH 31
- IMPORTANT METALLED ROADS ————
- RAILWAY LINE WITH STATION, BROAD GAUGE ———— R.S.
- RIVER AND STREAM ————

- HIGH SCHOOL / INTER COLLEGE . s
- TECHNICAL INSTITUTIONS T
- BANK B
- DISPENSARY D
- PRIMARY HEALTH CENTRE ▲
- OTHER MEDICAL SERVICES ▲

TOTAL AREA OF THE C. D. BLOCK	376.75 Sq. Kms.
TOTAL POPULATION OF THE C. D. BLOCK	202026
TOTAL NUMBER OF VILLAGES	48
TOTAL NUMBER OF INHABITED VILLAGES	48
TOTAL NUMBER OF CENSUS TOWNS	2
TOTAL NUMBER OF STATUTORY TOWNS	NIL
DISTANCE FROM DISTRICT HEADQUARTERS TO C. D. BLOCK HEADQUARTERS (APPROX.)	80 Kms.

Alphabetical List of Villages

Name of the CD Block : Madarihat

CD Block Code (2011) : 0017

Sl. No.	Name of the Village	PLCN 2001	MDDS PLCN 2011
1	2	3	4
1	Ballalguri	00094200	307088
2	Bandapani Tea Garden	00092000	307066
3	Birpara Tea Garden	00091700	307063
4	Chapaguri	00093500	307081
5	Dakshin Khairbari	00093300	307079
6	Dakshin Madarihat	00095700	307102
7	Dakshin Rangali Baznar	00093200	307078
8	Dakshin Sisubari	00093100	307077
9	Dalmore Tea Garden	00092300	307069
10	Dangapara	00091500	307061
11	Dheklapara Tea Garden	00091100	307058
12	Dimdima Tea Garden	00091600	307062
13	Dumchi Forest	00093600	307082
14	Dumchi Tea Garden	00092600	307072
15	Dumchipara Tea Garden	00093700	307083
16	Garganda Tea Garden	00093900	307085
17	Garochera Bandapani	00092100	307067
18	Gopalpur Tea Garden	00092500	307071
19	Hantupara Tea Garden	00093800	307084
20	Hoasinbad Tea Garden	00092400	307070
21	Holapara Forest	00094300	307089
22	Islamabad	00095000	307096
23	Jaybirpara Tea Garden	00091900	307065
24	Khairbari Forest	00095100	307097
25	Lankapara Hat	00092900	307075
26	Lankapara Tea Garden	00092800	307074
27	Madhya Chhekamari	00095200	307098
28	Madhya Khairbari	00094600	307092
29	Madhya Madarihat	00095500	307100
30	Madhya Rangali Bazar	00093400	307080
31	Makrapara Tea Garden	00092200	307068
32	Mujnai Tea Garden	00094700	307093
33	Nangdala Tea Garden	00091800	307064
34	Nepania	00090900	307056
35	Paschim Madarihat	00095600	307101
36	Pashchim Khayerbari	00094900	307095
37	Purba Khairbari	00094400	307090
38	Purba Madarihat	00095800	307103
39	Rahimpur Tea Garden	00091300	307060
40	Ramjhora Tea Garden	00092700	307073
41	Riti Forest	00091000	307057
42	Sarugaon	00091200	307059
43	Titi Forest	00094000	307086
44	Totopara	00094100	307087
45	Uttar Chhekamari	00095300	307099
46	Uttar Khairbari	00094500	307091
47	Uttar Rangali Baznar	00094800	307094
48	Uttar Sisubari	00093000	307076

Census of India 2011

Amenities and Land use

Serial Number	Name of Village	Location code no.	Total area of the village (in hectares rounded up to one decimal place)	Total population (2011 census)	Number of households (2011 census)	Number of educational amenities available in village, the distance range code viz; a for 0-5 kms, b for 5-10 kms, c for 10+ kms of nearest place where facility is available							
						Pre-Primary school (PP)	Primary school (P)	Middle school (M)	Secondary School (S)	Senior Secondary school (SS)	Degree college of arts science & commerce (ASC)	Engineering college(EC)	Medical college (MC)
1	2	3	4	5	6	7	8	9	10	11	12	13	14

Name of District:-Jalpaiguri

Name of CD Block:-Madarihath

192	Nepania	307056	382	994	198	3	3	1					
193	Riti Forest	307057	1269.1	337	69	1	1						
194	Dheklapara Tea Garden	307058	580.3	2643	567	1	1						
195	Sarugaon	307059	213.7	1429	276	1	1	1	b	b	b	c	c
196	Rahimpur Tea Garden	307060	294.6	1721	373	1	1			a	b	c	c
197	Dangapara	307061	140.9	274	68	5	5	1					
198	Dimdima Tea Garden	307062	813.4	7395	1509	3	3	1	1	1	b	c	c
199	Birpara Tea Garden	307063	2607.4	42080	8943	18	18	6	6	5	1	c	c
200	Nangdala Tea Garden	307064	933.6	4929	1022	1	1		b	b		c	c
201	Jaybirpara Tea Garden	307065	435	2711	589	1	1	1	b	b			
202	Bandapani Tea Garden	307066	2354.9	5390	1183	2	2	3					
203	Garochera Bandapani	307067	195.1	569	110	1	1						
204	Makrapara Tea Garden	307068	1161	3322	688	7	7	4					
205	Dalmore Tea Garden	307069	2376.7	8551	1847	4	4	1					
206	Hoasinbad Tea Garden	307070	268.1	2202	502	1	1						
207	Gopalpur Tea Garden	307071	621.2	5372	1017	1	1	1	a	a	b	c	c
208	Dumchi Tea Garden	307072	345.6	1004	205	1	1						
209	Ramjhora Tea Garden	307073	620.3	4612	1169	3	2	1	1	1			
210	Lankapara Tea Garden	307074	2668.7	12401	2682	5	4						
211	Lankapara Hat	307075	9.3	778	163	3	3	1	1				
212	Uttar Sisubari	307076	261.8	3863	874	3	2	1	1	a	a	c	c
213	Dakshin Sisubari	307077	328.2	2219	500	2	2	2	1	1			
214	Dakshin Rangali Baznar	307078	324	2992	672	3	3	a	a	a	b	c	c
215	Dakshin Khairbari	307079	248	2825	589	4	4	1		1			
216	Madhya Rangali Bazar	307080	523.5	5427	1256	6	5	1	4	4	b		
217	Chapaguri	307081	266.2	2088	444	1	1		a	a	b		
218	Dumchi Forest	307082	1199.5	327	70	1	1	1					
219	Dumchipara Tea Garden	307083	1040.8	7062	1568	5	4	1	1				
220	Hantupara Tea Garden	307084	1230.1	7336	1612	4	4	1					
221	Garganda Tea Garden	307085	943.9	4633	1121	4	4	2				3	a
222	Titi Forest	307086	3122.1	38	14	1	1	a	b	c	c	c	c
223	Totopara	307087	808.1	2960	624	3	2	1	1	c	c	c	c
224	Ballalguri	307088	408.3	1746	392	3	3	1	1	c	c	c	c
225	Holapara Forest	307089	1357.5	617	121	2	2	a	b	c	c	c	c
226	Purba Khairbari	307090	246.2	2033	426	4	4	a		1	a	c	c
227	Uttar Khairbari	307091	203.1	1963	415	4	3	1	a	a	c	c	c
228	Madhya Khairbari	307092	505.1	3470	753	4	4	1					
229	Mujnai Tea Garden	307093	743.6	3962	882	4	3	1					
230	Uttar Rangali Baznar	307094	385.8	2408	556	3	2	2	1	1			
231	Pashchim Khayerbari	307095	294.9	3376	822	2	2		1	1			

- Village Directory

(As in 2009)

le. (If not available within the < 5 Kms, b for 5-10 Kms and c acility is available is given).										Number of Medical Amenities available. (If not available within the village , the distance range code viz; a for < 5 Kms, b for 5-10 Kms and c for 10+ kms of nearest place where facility is available is given).										Name of Village	Serial Number
Management institute (MI)	Polytechnic (Pt)	Vocational training school /ITI	Non-formal training centre (NFTC)	Special school for disabled (SSD)	Others (specify)	Community health centre (CHC)	Primary health centre (PHC)	Primary health sub centre (PHS)	Maternity and child welfare centre (MCW)	T.B. clinic (TBC)	Hospital-allopathic (HA)	Hospital-alternative medicine (HO)	Dispensary (D)	Veterinary hospital (VH)	Mobile health clinic (MHC)	Family welfare centre (FWC)					
15	16	17	18	19	20	21	22	23	24	25	26	27	28	29	30	31	2	1			

Location CodeNo:-328

Location CodeNo:-0017

									1								Nepania	192	
																	Riti Forest	193	
									1								Dheklapara Tea Garden	194	
c	c					a	a			c	b	b					Sarugaon	195	
c	c					a	a			c	b	b	b	b			Rahimpur Tea Garden	196	
									3								Dangapara	197	
c	c	c						1		c	b	b	b	b			Dimdima Tea Garden	198	
c	c	1	c	c	1					4	1		1	1	c	1	Birpara Tea Garden	199	
c	c		b					1			b						Nangdala Tea Garden	200	
		a	b					2	3		2						Jaybirpara Tea Garden	201	
								1									Bandapani Tea Garden	202	
									1	1							Garochera Bandapani	203	
																	Makrapara Tea Garden	204	
																	Dalmore Tea Garden	205	
						b	a										Hoasinbad Tea Garden	206	
c	c	c				c	1	a	b	c	b					b	Gopalpur Tea Garden	207	
																	Dumchi Tea Garden	208	
						1											Ramjhora Tea Garden	209	
		a						1									Lankapara Tea Garden	210	
										1							Lankapara Hat	211	
c	c	a	c	c		b	a	a	b	c	a	a		4	a	a	Uttar Sisubari	212	
					1			1									1	Dakshin Sisubari	213
c	c	a	c			a	a						a	a	a		Dakshin Rangali Baznar	214	
																	Dakshin Khairbari	215	
		2					1	1			1	1	1				Madhya Rangali Bazar	216	
		a				a	1	1		b			a				Chapaguri	217	
				a													Dumchi Forest	218	
								1	1					1			Dumchipara Tea Garden	219	
								1	1					1			Hantupara Tea Garden	220	
								1	1		2		1				Garganda Tea Garden	221	
c	c	c	c														Titi Forest	222	
c	c	c	c				1	b			1	1		2	1	2	Totopara	223	
c	c	c	c			b	1										Ballalguri	224	
c	c	c	c			b											Holapara Forest	225	
						a	a	a						a			Purba Khairbari	226	
						b	a	a	a	c				b			Uttar Khairbari	227	
						a	a	1									Madhya Khairbari	228	
						b	a	1					a				Mujnai Tea Garden	229	
						b	a	1	b	b	b	b	b	a			Uttar Rangali Baznar	230	
		1						1					2	1			Pashchim Khayerbari	231	

Serial Number	Name of Village	Number of Non-Government Medical Amenities available.						Availability of drinking water - Yes / No								
		Charitable non Govt. hospital/Nursing home.	Medical practitioner with MBBS Degree	Medical practitioner with other degree	Medical practitioner with no degree	Traditional practitioner and faith healer .	Medicine Shop	Others	Tap water (Treated/Untreated)	Well water (Covered / Uncovered well)	Hand Pump	Tube wells / Bore well	Spring	River / Canal	Tank / Pond / Lake	Others
1	2	32	33	34	35	36	37	38	39	40	41	42	43	44	45	46

192	Nepania	0	0	0	0	0	0	0	No	No	No	No	Yes	Yes	Yes	No
193	Riti Forest	0	0	0	0	0	0	0	Yes	Yes	Yes	Yes	Yes	Yes	Yes	Yes
194	Dheklapara Tea Garden	0	0	0	0	0	0	0	Yes	Yes	Yes	Yes	Yes	Yes	Yes	Yes
195	Sarugaon	0	0	0	0	0	0	0	Yes	Yes	Yes	Yes	Yes	Yes	Yes	Yes
196	Rahimpur Tea Garden	0	0	0	0	0	0	0	Yes	No	Yes	Yes	No	Yes	No	No
197	Dangapara	0	0	0	0	0	0	0	Yes	Yes	Yes	Yes	Yes	Yes	Yes	Yes
198	Dimdima Tea Garden	0	0	0	0	0	0	0	Yes	No	No	Yes	No	No	No	No
199	Birpara Tea Garden	2	1	3	12	5	28	1	Yes	Yes	Yes	Yes	No	Yes	Yes	No
200	Nangdala Tea Garden	0	0	0	0	0	0	0	Yes	No	Yes	Yes	No	Yes	Yes	No
201	Jaybirpara Tea Garden	0	0	0	0	1	1	0	Yes	Yes	Yes	Yes	Yes	Yes	Yes	No
202	Bandapani Tea Garden	0	0	0	0	0	0	0	No	No	Yes	Yes	No	No	Yes	Yes
203	Garochera Bandapani	0	0	0	0	0	0	0	Yes	No	Yes	Yes	Yes	No	No	Yes
204	Makrapara Tea Garden	0	0	0	1	0	0	0	No	No	No	No	No	No	No	No
205	Dalmore Tea Garden	0	0	0	0	0	0	0	Yes	Yes	No	No	No	No	No	No
206	Hoasinbad Tea Garden	1	0	0	1	0	0	0	Yes	No	Yes	No	No	No	No	No
207	Gopalpur Tea Garden	0	0	1	0	0	1	0	Yes	Yes	Yes	Yes	No	Yes	No	No
208	Dumchi Tea Garden	0	0	0	0	0	0	0	No	No	Yes	Yes	No	Yes	No	No
209	Ramjhora Tea Garden	0	0	0	0	0	0	0	No	No	No	No	No	Yes	No	No
210	Lankapara Tea Garden	0	0	0	0	0	0	0	No	No	No	No	No	Yes	No	No
211	Lankapara Hat	0	0	0	0	0	0	0	Yes	No	Yes	Yes	Yes	Yes	Yes	Yes
212	Uttar Sisubari	0	0	6	0	0	4	0	Yes	Yes	No	Yes	Yes	Yes	Yes	Yes
213	Dakshin Sisubari	0	0	0	0	0	0	0	Yes	Yes	Yes	Yes	Yes	Yes	Yes	Yes
214	Dakshin Rangali Baznar	0	0	0	0	0	0	0	No	Yes	Yes	Yes	No	Yes	Yes	No
215	Dakshin Khairbari	0	0	0	0	0	0	0	No	Yes	Yes	No	No	Yes	No	No
216	Madhya Rangali Bazar	0	1	0	0	0	3	0	Yes	Yes	Yes	Yes	No	Yes	Yes	No
217	Chapaguri	0	0	0	0	0	0	0	Yes	Yes	Yes	Yes	No	Yes	Yes	No
218	Dumchi Forest	0	0	0	0	0	0	0	No	No	Yes	Yes	Yes	Yes	Yes	No
219	Dumchipara Tea Garden	0	0	0	0	0	0	0	Yes	No	No	No	No	No	No	No
220	Hantupara Tea Garden	0	0	0	0	0	0	0	Yes	No	No	No	No	No	No	No
221	Garganda Tea Garden	0	0	0	0	0	0	0	Yes	No	No	No	No	No	No	No
222	Titi Forest	0	0	0	0	0	0	0	Yes	No	No	Yes	No	No	No	No
223	Totopara	0	0	0	0	0	0	0	No	No	No	No	Yes	No	Yes	No
224	Ballalguri	0	0	0	0	1	0	0	No	Yes	Yes	Yes	No	Yes	Yes	No
225	Holapara Forest	0	0	0	0	0	0	0	No	Yes	Yes	Yes	No	Yes	Yes	No
226	Purba Khairbari	0	0	0	0	0	0	0	No	Yes	Yes	Yes	No	Yes	No	No
227	Uttar Khairbari	0	0	0	0	0	0	0	No	Yes	Yes	Yes	Yes	Yes	Yes	Yes
228	Madhya Khairbari	0	0	0	0	0	0	0	No	Yes	Yes	Yes	Yes	Yes	Yes	Yes
229	Mujnai Tea Garden	0	0	0	0	0	0	0	No	Yes	Yes	Yes	Yes	Yes	Yes	No
230	Uttar Rangali Baznar	0	0	0	0	0	0	0	No	Yes	No	Yes	No	Yes	Yes	No
231	Pashchim Khayerbari	0	0	0	0	0	0	0	No	Yes	Yes	Yes	Yes	Yes	Yes	No

Availability of toilet & others Yes / No				Communication and transport facilities (If amenities available code -Yes is given except for Village Pin Code ,If not available within the village , the distance range code viz; a for < 5 Kms, b for 5-10 Kms and c for 10+ kms of nearest place where facility is available is given).								
Community toilet including bath.	Community toilet excluding bath.	Rural sanitary mart or sanitary hardware outlet available near the village.	Community bio- gas or recycle of waste for productive use.	Post office(PO)	Sub post office (SPO)	Post & Telegraph office (P&TO)	Village Pin Code	Telephones (Land lines)	Public call office (PCO)	Mobile phone coverage	Name of Village	Serial Number
47	48	49	50	51	52	53	54	55	56	57	2	1

No	No	No	No			c	735220	a	b	Yes	Nepania	192
No	No	No	No			c	735220	b	b	Yes	Riti Forest	193
No	No	No	No		Yes		735213	b	c	Yes	Dheklapara Tea Garden	194
No	No	No	No	b	b	Yes	735204	Yes	a	b	Sarugaon	195
No	No	No	No	a	b	c	735220	Yes	b	Yes	Rahimpur Tea Garden	196
No	No	No	No	a	Yes	Yes	735220	a	Yes	Yes	Dangapara	197
No	No	No	No	Yes	a	c	735204	Yes	Yes	a	Dimdima Tea Garden	198
No	No	Yes	No	Yes	Yes	Yes	735204	Yes	Yes	Yes	Birpara Tea Garden	199
No	No	No	No	b		c	735204	b		Yes	Nangdala Tea Garden	200
No	No	No	No	Yes		b	735204	Yes	Yes	Yes	Jaybirpara Tea Garden	201
No	No	No	No		Yes	c	735204	a		Yes	Bandapani Tea Garden	202
No	No	No	No			c	735213	b	b	Yes	Garochera Bandapani	203
No	No	No	No		Yes	b	735228		b		Makrapara Tea Garden	204
No	No	No	No			b	735204			Yes	Dalmore Tea Garden	205
No	No	No	No			c	735213	Yes	Yes	Yes	Hoasinbad Tea Garden	206
No	No	No	No	a	a	c	735213	Yes	a	Yes	Gopalpur Tea Garden	207
No	No	No	No	a	a	c	735228	a	a	b	Dumchi Tea Garden	208
No	No	No	No		Yes	c	735228	b	b	a	Ramjhora Tea Garden	209
No	No	No	No	a		c	735204			b	Lankapara Tea Garden	210
Yes	Yes	Yes	No	Yes		c	735228	a	b	a	Lankapara Hat	211
Yes	Yes	Yes	No	Yes	a	Yes	735204	Yes	a	a	Uttar Sisubari	212
Yes	Yes	Yes	No			c	735204	b	c	b	Dakshin Sisubari	213
No	No	Yes	No	a	a	b	735213	a	a	Yes	Dakshin Rangali Baznar	214
No	No	Yes	No	b	b	b	735210	b	b	b	Dakshin Khairbari	215
No	No	Yes	No	Yes	Yes	b	735213	Yes	Yes	a	Madhya Rangali Bazar	216
No	No	Yes	No	a	a	b	735220	Yes	a	a	Chapaguri	217
No	No	No	No	b	b	b	735228	a	a	a	Dumchi Forest	218
No	No	Yes	No		Yes	b	735228	Yes	Yes	Yes	Dumchipara Tea Garden	219
No	No	No	No		Yes	b	735220		Yes	Yes	Hantupara Tea Garden	220
No	No	Yes	No	b	c	c	735228	b	b	b	Garganda Tea Garden	221
No	No	No	No	c	b	c	735220	c	c	c	Titi Forest	222
No	No	No	No	c	Yes	c	735220	c	Yes	c	Totopara	223
No	No	No	No	c	b	c	735220	c	c	Yes	Ballalguri	224
No	No	No	No	c	b	c	735213	c	c	Yes	Holapara Forest	225
No	No	No	No	a	a	c	735220	Yes	a	Yes	Purba Khairbari	226
No	No	Yes	No	a	a	c	735220	Yes	b	Yes	Uttar Khairbari	227
No	No	No	No	Yes		c	735220			Yes	Madhya Khairbari	228
No	No	No	No	Yes		c	735228	a	c	Yes	Mujnai Tea Garden	229
No	No	Yes	No	a	a	c	735213	Yes	Yes	Yes	Uttar Rangali Baznar	230
No	No	No	No		Yes	c	735213	Yes	b	Yes	Pashchim Khayerbari	231

Communication and transport facilities (If amenities available code -Yes is given except for Village Pin Code ,If not available within the village , the distance range code viz; a for < 5 Kms, b for 5-10 Kms and c for 10+ kms of nearest place where facility is available is given).													Village connected to highways amenities available code -Yes the distance range code viz; 10+ kms of nearest plac				
Serial Number	Name of Village	Internet cafes/ Common service centre (CSC)	Private courier facility	Bus service (Public & Private)	Railway stations	Auto/Modified Autos	Taxis and Vans	Tractors	Cycle-pulled rickshaws(Manual & Machine driven)	Carts driven by animals	Sea /River ferry service	Connected to national highway(NH)	Connected to state highway(SH)	Connected to major district road (MDR)	Connected to others district road	Pucca roads	
1	2	58	59	60	61	62	63	64	65	66	67	68	69	70	71	72	

192	Nepania	c	b	b	c	c	a	c	Yes	c	c					a
193	Riti Forest	c	b	a	c	c	Yes	c	Yes	c	c					a
194	Dheklapara Tea Garden	c	b	b	c	c	Yes	c	Yes	c	c					a
195	Sarugaon	b	b	a	b	a	Yes	b	Yes	c	c	b	b	a	a	a
196	Rahimpur Tea Garden	c	b	a	b	c	Yes	Yes	Yes	c	c					a
197	Dangapara	b	b	Yes	Yes	Yes	Yes	b	Yes	Yes	c				a	a
198	Dimdima Tea Garden	a	a	Yes	b	a	a	a	a	c	c	Yes				a
199	Birpara Tea Garden	Yes	Yes	Yes	Yes	Yes	Yes	Yes	Yes	b	c	Yes			Yes	Yes
200	Nangdala Tea Garden	b	b	Yes	b	c	Yes	Yes	Yes	c	c				Yes	a
201	Jaybirpara Tea Garden	b	b	Yes	b	b	Yes	Yes	Yes	Yes	c	c	c	c	c	b
202	Bandapani Tea Garden	c	b	Yes	b	Yes	Yes	a	Yes	c	c					b
203	Garochera Bandapani	c	c	b	b	c	a	b	Yes	c	c					a
204	Makrapara Tea Garden	c	c	Yes	c	c	a	b	Yes	c	c					a
205	Dalmore Tea Garden	c	c	b	c	c	a	c	Yes	c	c			Yes		a
206	Hoasinbad Tea Garden	c	c	Yes	b	Yes	Yes	b	Yes	c	c			Yes		a
207	Gopalpur Tea Garden	a	b	a	a	Yes	a	Yes	Yes	c	c	c	b	Yes		Yes
208	Dumchi Tea Garden	b	b	a	b	b	b	b	a	a	c		c		Yes	Yes
209	Ramjhora Tea Garden	a	a	b	b	c	b	b	Yes	c	c			Yes	Yes	a
210	Lankapara Tea Garden	b	c	a	b	c	b	b	Yes	c	c			Yes	Yes	a
211	Lankapara Hat	c	c	Yes	Yes	c	b	b	Yes	c	c			Yes	Yes	Yes
212	Uttar Sisubari	b	a	Yes	Yes	Yes	Yes	b	Yes	c	c	Yes	b	b	Yes	Yes
213	Dakshin Sisubari	c	c	Yes	Yes	Yes	Yes	c	Yes	c	c				Yes	Yes
214	Dakshin Rangali Baznar	b	b	a	a	a	a	b	Yes	c	c	a				Yes
215	Dakshin Khairbari	b	b	b	b	Yes	Yes	Yes	Yes	b	c	b	b		Yes	b
216	Madhya Rangali Bazar	a	Yes	a	c	Yes	Yes	Yes	a	c	c	Yes			Yes	Yes
217	Chapaguri	b	b	a	Yes	b	Yes	Yes	Yes	c	c	a				Yes
218	Dumchi Forest	b	a	b	b	b	b	b	a	a	c		c	b	b	b
219	Dumchipara Tea Garden	c	c	a	b	c	Yes	b	Yes	c	c				Yes	a
220	Hantupara Tea Garden	c	b	Yes	b	c	Yes	Yes	Yes	c	c			Yes	Yes	b
221	Garganda Tea Garden	c	b	b	b	b	b	b	b	c	c				Yes	b
222	Titi Forest	c	c	Yes	c	c	Yes	b	c	c	c	c	c			b
223	Totopara	c	c	Yes	c	Yes	c	Yes	c	c	c	c	c			a
224	Ballalguri	c	c	Yes	c	c	Yes	b	Yes	c	c	c	c			b
225	Holapara Forest	c	c	Yes	c	c	Yes	b	Yes	c	c	c	c			b
226	Purba Khairbari	a	a	Yes	a	c	Yes	b	Yes	c	c			Yes	Yes	a
227	Uttar Khairbari	b	b	Yes	b	c	Yes	c	Yes	Yes	c			Yes	Yes	b
228	Madhya Khairbari	b	b	Yes	b	c	Yes	c	Yes	c	c				Yes	a
229	Mujnai Tea Garden	c	Yes	b	b	c	a	b	Yes	c	c	b	a			a
230	Uttar Rangali Baznar	a	b	b	b	a	a	a	Yes	c	c	a	b			Yes
231	Pashchim Khayerbari	c	b	Yes	b	Yes	Yes	Yes	Yes	c	c	Yes			Yes	a

Kutchcha roads								Availability of miscellaneous facilities (If amenities available code -Yes is given, If not available within the village , the distance range code viz; a for < 5 Kms, b for 5-10 Kms and c for 10+ kms of nearest place where facility is available is given).										Name of Village	Serial Number
73	74	75	76	77	78	79	80	81	82	83	84	85	86	87	2	1			
Yes			Yes		c	Yes	Yes	c	b	Yes	Yes	Yes	Yes	Yes	Nepania	192			
Yes			Yes		c	Yes	Yes	c	b	Yes	Yes	Yes	Yes	Yes	Riti Forest	193			
Yes			Yes		c	Yes	Yes	c	b	Yes	Yes	Yes	Yes	Yes	Dheklapara Tea Garden	194			
Yes	a	Yes	b	c	Yes	Yes	Yes	b	Yes	Yes	Yes	Yes	Yes	Yes	Sarugaon	195			
Yes	Yes	a	b	c	Yes	Yes	c	Yes	Yes	Yes	Yes	Yes	Yes	Yes	Rahimpur Tea Garden	196			
Yes	Yes	Yes	b	Yes	Yes	a	Yes	Yes	Yes	Yes	Yes	Yes	Yes	Yes	Dangapara	197			
Yes	Yes	a	a	c	Yes	Yes	c	Yes	Yes	Yes	Yes	Yes	Yes	Yes	Dimdima Tea Garden	198			
Yes	Yes	Yes	Yes	c	Yes	Yes	Yes	Yes	Yes	Yes	Yes	Yes	Yes	Yes	Birpara Tea Garden	199			
Yes	Yes	b	b	c	Yes	Yes	c	b	Yes	Yes	Yes	Yes	Yes	Yes	Nangdala Tea Garden	200			
Yes	Yes	b	b	c	Yes	Yes	c	Yes	Yes	Yes	Yes	Yes	Yes	Yes	Jaybirpara Tea Garden	201			
Yes	Yes			c	Yes	Yes	c	Yes	Yes	Yes	Yes	Yes	Yes	Yes	Bandapani Tea Garden	202			
Yes	Yes			c	Yes	Yes	c	b	Yes	Yes	Yes	Yes	Yes	Yes	Garochera Bandapani	203			
Yes	Yes			c	Yes	Yes	c	b	Yes	Yes	Yes	Yes	Yes	Yes	Makrapara Tea Garden	204			
Yes	Yes		a	b	Yes	Yes	c	Yes	Yes	Yes	Yes	Yes	Yes	Yes	Dalmore Tea Garden	205			
Yes	Yes			c	Yes	Yes	c	b	Yes	Yes	Yes	Yes	Yes	Yes	Hoasinbad Tea Garden	206			
Yes	Yes	a	b	c	Yes	Yes	c	b	Yes	Yes	Yes	Yes	Yes	Yes	Gopalpur Tea Garden	207			
a	Yes	a	Yes	b	b	c	Yes	b	c	b	a	Yes	Yes	a	Dumchi Tea Garden	208			
a			Yes	a	b	Yes	Yes	Yes	Yes	Yes	Yes	Yes	Yes	Yes	Ramjhora Tea Garden	209			
a			Yes		c	Yes	Yes	c	Yes	Yes	Yes	Yes	Yes	Yes	Lankapara Tea Garden	210			
Yes	Yes	Yes	Yes		c	Yes	Yes	c	b	Yes	Yes	Yes	Yes	Yes	Lankapara Hat	211			
Yes	b		b	Yes	a	c	Yes	Yes	c	b	Yes	Yes	Yes	Yes	Uttar Sisubari	212			
Yes	Yes	Yes	Yes		c	Yes	Yes	c	b	Yes	Yes	Yes	Yes	Yes	Dakshin Sisubari	213			
a		Yes	Yes		b	c	Yes	a	c	a	Yes	Yes	Yes	Yes	Dakshin Rangali Baznar	214			
Yes	Yes	c	Yes	b	c	c	Yes	b	Yes	b	b	Yes	Yes	Yes	Dakshin Khairbari	215			
Yes	a	a	Yes	Yes	a	c	Yes	Yes	Yes	Yes	a	Yes	Yes	Yes	Madhya Rangali Bazar	216			
Yes			b	b	b	b	Yes	Yes	c	b	Yes	Yes	Yes	Yes	Chapaguri	217			
Yes	c	c	a	b	b	c	Yes	b	c	b	c	Yes	Yes	c	Dumchi Forest	218			
a			b		c	Yes	Yes	c	a	a	Yes	Yes	Yes	Yes	Dumchipara Tea Garden	219			
Yes			b		c	Yes	Yes	c	Yes	Yes	Yes	Yes	Yes	a	Hantupara Tea Garden	220			
a			b		b	c	Yes	Yes	c	Yes	Yes	Yes	Yes	Yes	Garganda Tea Garden	221			
Yes	b		b	b	c	c	a	a	c	a	c	Yes	Yes	Yes	Titi Forest	222			
Yes	c		b	Yes	c	c	Yes	Yes	c	Yes	c	Yes	Yes	Yes	Totopara	223			
Yes			a	b	c	c	Yes	Yes	c	b	c	Yes	Yes	Yes	Ballalguri	224			
Yes			a	b	c	c	Yes	Yes	c	a	c	Yes	Yes	Yes	Holapara Forest	225			
Yes			Yes		c	c	Yes	a	c	a	Yes	Yes	Yes	Yes	Purba Khairbari	226			
Yes			a	b	c	c	Yes	Yes	c	Yes	Yes	Yes	Yes	Yes	Uttar Khairbari	227			
Yes	Yes		a		c	c	Yes	Yes	c	b	Yes	Yes	Yes	Yes	Madhya Khairbari	228			
Yes			b		c	Yes	Yes	c	Yes	Yes	Yes	Yes	Yes	Yes	Mujnai Tea Garden	229			
Yes	Yes	a	Yes		c	Yes	Yes	c	Yes	Yes	Yes	Yes	Yes	Yes	Uttar Rangali Baznar	230			
Yes			Yes	Yes	Yes	Yes	Yes	Yes	c	b	Yes	Yes	Yes	Yes	Pashchim Khayerbari	231			

Availability of miscellaneous facilities (If amenities available code -Yes is given, If not available within the village, the distance range code viz; a for < 5 Kms, b for 5-10 Kms and c for 10+ kms of nearest place where facility is available is given).													Availability of electricity (Yes/No)			
Serial Number	Name of Village	ASHA (Accredited Social Health Activist)	Community centre with/without TV	Sports Field,	Sports Club / Recreation Centre	Cinema / Video Hall	Public Library	Public Reading Room	Newspaper Supply	Assembly Polling station	Birth & Death Registration Office	Power Supply for Domestic Use (ED)	Power Supply for Agricultural Use (EAG)	Power Supply for Commercial Use (EC)	Power Supply for All Uses (EA)	
1	2	88	89	90	91	92	93	94	95	96	97	98	99	100	101	

192	Nepania	Yes	Yes	Yes	Yes	c	Yes	Yes	Yes	Yes	Yes	Yes	Yes	Yes	Yes
193	Riti Forest	Yes	Yes	Yes	Yes	c	Yes	Yes	Yes	Yes	Yes	Yes	Yes	Yes	Yes
194	Dheklapara Tea Garden	Yes	Yes	Yes	Yes	c	Yes	Yes	Yes	Yes	Yes	Yes	Yes	No	No
195	Sarugaon	Yes	Yes	Yes	Yes	c	Yes	Yes	Yes	Yes	Yes	Yes	Yes	No	No
196	Rahimpur Tea Garden	Yes	Yes	Yes	Yes	c	Yes	Yes	Yes	Yes	Yes	Yes	Yes	No	No
197	Dangapara	Yes	Yes	b	Yes	c	b	Yes	Yes	Yes	b	Yes	Yes	Yes	Yes
198	Dimdima Tea Garden	Yes	Yes	Yes	Yes	c	Yes	Yes	Yes	Yes	Yes	Yes	No	No	No
199	Birpara Tea Garden	Yes	Yes	a	Yes	Yes	Yes	Yes	Yes	Yes	Yes	Yes	No	Yes	No
200	Nangdala Tea Garden	Yes	b	Yes	Yes	c	b	b	Yes	Yes	Yes	Yes	Yes	No	No
201	Jaybirpara Tea Garden	Yes	Yes	a	Yes	b	Yes	Yes	Yes	Yes	Yes	Yes	No	Yes	No
202	Bandapani Tea Garden	Yes	Yes	Yes	Yes	c	Yes	Yes	Yes	Yes	Yes	Yes	No	No	No
203	Garochera Bandapani	Yes	Yes	Yes	Yes	c	Yes	Yes	Yes	Yes	Yes	Yes	No	No	No
204	Makrapara Tea Garden	Yes	Yes	Yes	Yes	c	Yes	Yes	Yes	Yes	Yes	Yes	No	No	No
205	Dalmore Tea Garden	Yes	Yes	Yes	Yes	c	Yes	Yes	Yes	Yes	Yes	Yes	No	No	No
206	Hoasinbad Tea Garden	Yes	Yes	Yes	Yes	c	Yes	Yes	Yes	Yes	Yes	Yes	No	No	No
207	Gopalpur Tea Garden	Yes	b	Yes	b	c	a	a	b	Yes	b	Yes	No	Yes	No
208	Dumchi Tea Garden	Yes	a	Yes	a	c	a	a	Yes	Yes	b	Yes	No	Yes	No
209	Ramjhora Tea Garden	Yes	Yes	Yes	Yes	c	Yes	Yes	Yes	Yes	Yes	Yes	No	Yes	No
210	Lankapara Tea Garden	Yes	Yes	Yes	Yes	c	Yes	Yes	Yes	Yes	Yes	Yes	No	Yes	No
211	Lankapara Hat	Yes	Yes	Yes	Yes	c	Yes	Yes	Yes	Yes	Yes	Yes	No	No	No
212	Uttar Sisubari	Yes	b	Yes	a	Yes	a	a	Yes	a	Yes	a	Yes	No	No
213	Dakshin Sisubari	Yes	Yes	Yes	Yes	c	Yes	Yes	Yes	Yes	Yes	Yes	No	No	No
214	Dakshin Rangali Baznar	a	Yes	Yes	Yes	c	a	a	Yes	Yes	Yes	Yes	No	No	No
215	Dakshin Khairbari	Yes	Yes	Yes	b	b	b	b	Yes	Yes	b	Yes	Yes	Yes	Yes
216	Madhya Rangali Bazar	Yes	a	Yes	Yes	c	Yes	Yes	Yes	Yes	Yes	Yes	No	No	No
217	Chapaguri	Yes	Yes	Yes	Yes	c	Yes	Yes	Yes	Yes	a	Yes	No	No	No
218	Dumchi Forest	Yes	b	a	a	c	a	a	Yes	Yes	Yes	Yes	No	Yes	No
219	Dumchipara Tea Garden	Yes	Yes	Yes	Yes	c	Yes	Yes	Yes	Yes	Yes	Yes	No	No	No
220	Hantupara Tea Garden	Yes	Yes	Yes	Yes	c	Yes	Yes	Yes	Yes	Yes	Yes	No	No	No
221	Garganda Tea Garden	Yes	Yes	Yes	Yes	b	Yes	Yes	Yes	Yes	Yes	Yes	No	Yes	No
222	Titi Forest	Yes	b	a	a	c	b	Yes	Yes	a	b	Yes	No	Yes	No
223	Totopara	Yes	b	Yes	Yes	c	Yes	Yes	Yes	Yes	b	Yes	No	Yes	No
224	Ballalguri	Yes	Yes	a	Yes	c	b	b	Yes	Yes	a	Yes	No	Yes	No
225	Holapara Forest	Yes	a	Yes	a	c	b	b	Yes	a	a	Yes	No	Yes	No
226	Purba Khairbari	Yes	Yes	a	a	c	a	Yes	Yes	Yes	a	Yes	No	Yes	No
227	Uttar Khairbari	Yes	Yes	b	Yes	c	Yes	Yes	Yes	Yes	a	Yes	No	No	No
228	Madhya Khairbari	Yes	Yes	Yes	Yes	c	Yes	Yes	Yes	Yes	Yes	Yes	Yes	No	No
229	Mujnai Tea Garden	Yes	Yes	Yes	Yes	c	Yes	Yes	Yes	Yes	Yes	Yes	No	No	No
230	Uttar Rangali Baznar	Yes	b	a	Yes	c	a	a	a	Yes	Yes	Yes	No	Yes	No
231	Pashchim Khayerbari	Yes	Yes	Yes	Yes	c	Yes	Yes	Yes	Yes	Yes	Yes	Yes	No	No

Nearest Town		Land Use							Name of Village	Serial Number
		Area under different types of land use (in hectares rounded up to one decimal place)								
Name	Distance range code i.e. a for < 5 Kms, b for 5-10 Kms and c for 10+ kms .	Forests	Area under Non-agricultural Uses	Barren and Un-cultivable land	Permanent Pastures and Other Grazing Lands	Land Under Miscellaneous Tree Crops etc.	Culturable Waste Land			
102	103	104	105	106	107	108	109	2	1	

GAIRKATA	c	0	126.7	0	0	0	12	Nepania	192
GAIRKATA	c	1059.7	209.4	0	0	0	0	Riti Forest	193
GAIRKATA	c	32.6	303.6	0	0	0	6.5	Dheklapara Tea Garden	194
GAIRKATA	c	0	90.7	0	0	0	0	Sarugaon	195
GAIRKATA	c	0	148.3	0	0	0	2.8	Rahimpur Tea Garden	196
GAIRKATA	b	0	97.1	0	0	0	1.8	Dangapara	197
GAIRKATA	c	0	304.7	0	0	0	46.4	Dimdima Tea Garden	198
SAYERKATA	c	0	1034.1	0	0	0	22.9	Birpara Tea Garden	199
GAYERKATA	c	0	147.1	0	0	0	6.1	Nangdala Tea Garden	200
GAYERKATA	c	0	57.6	0	0	0	16	Jaybirpara Tea Garden	201
GAYERKATA	c	1054.9	69	0	0	0	550	Bandapani Tea Garden	202
GAYERKATA	c	0	152.1	0	0	0	0	Garochera Bandapani	203
GAYERKATA	c	543.8	261.8	0	0	0	190.7	Makrapara Tea Garden	204
GAYERKATA	c	877.6	89.8	0	0	0	22.5	Dalmore Tea Garden	205
GAYERKATA	c	0	54.6	0	0	0	54.6	Hoasinbad Tea Garden	206
GAYERKATA	c	0	290.1	0	0	0	13	Gopalpur Tea Garden	207
GAYERKATA	c	0	182.8	0	0	0	1.6	Dumchi Tea Garden	208
GAIRKATA	c	0	286.8	0	0	0	6.5	Ramjhora Tea Garden	209
GAIRKATA	c	169.5	528.4	0	0	0	215.1	Lankapara Tea Garden	210
GAIRKATA	c	0	5.2	0	0	0	0	Lankapara Hat	211
GAYERKATA	c	0	57.3	0	0	0	0	Uttar Sisubari	212
GAYERKATA	c	0	30.9	0	0	0	0	Dakshin Sisubari	213
GAYERKATA	c	0	81.2	0	0	0	0	Dakshin Rangali Baznar	214
GAYERKATA	c	0	46.1	0	0	0	0	Dakshin Khairbari	215
GAIRKATA	c	0	137.2	0	0	0	0	Madhya Rangali Bazar	216
GAIRKATA	c	15	55.2	0	0	0	66	Chapaguri	217
GAIRKATA	c	609.4	400	0	0	0	19.4	Dumchi Forest	218
GAIRKATA	c	0	338.9	0	0	0	0	Dumchipara Tea Garden	219
GAIRKATA	c	128.5	128.5	0	0	0	0	Hantupara Tea Garden	220
GAIRKATA	c	173.7	37	0	0	0	0	Garganda Tea Garden	221
GAIRKATA	c	2847.4	242.7	0	0	0	32	Titi Forest	222
FALAKATA	c	0	475.2	0	0	0	0	Totopara	223
FALAKATA	c	0	37.6	0	0	0	0	Ballalguri	224
FALAKATA	c	1235.9	121.6	0	0	0	0	Holapara Forest	225
FALAKATA	c	0	47.1	0	0	0	0	Purba Khairbari	226
FALAKATA	c	0	27.2	0	0	0	0	Uttar Khairbari	227
FALAKATA	c	0	43.4	0	0	0	0	Madhya Khairbari	228
FALAKATA	c	21.3	28.3	0	0	0	20.2	Mujnai Tea Garden	229
GAYER KATA	c	0	41.4	0	0	0	0	Uttar Rangali Baznar	230
GAYERKATA	c	2	139.2	0	0	0	0	Pashchim Khayerbari	231

Land Use											
Area under different types of land use (in hectares rounded up to one decimal place)							Area irrigated by source (in hectare).				
Serial Number	Name of Village	Fallow lands other than current fallows	Current Fallows	Net Area Sown	Total Irrigated Land Area	Total Un-irrigated Land Area	Canals (C)	Wells/Tube-wells(W/TW)	Tanks/Lakes(T/L)	Water Falls(WF)	Others(O)
1	2	110	111	112	113	114	115	116	117	118	119

192	Nepania	0	0	243.3	0	243.3	0	0	0	0	0
193	Riti Forest	0	0	0	0	0	0	0	0	0	0
194	Dheklapara Tea Garden	0	0	237.7	0	237.7	0	0	0	0	0
195	Sarugaon	0	0	123	0	123	0	0	0	0	0
196	Rahimpur Tea Garden	0	0	143.5	0	143.5	0	0	0	0	0
197	Dangapara	0	0	42	0	42	0	0	0	0	0
198	Dimdima Tea Garden	0	0	462.3	250	212.3	250	0	0	0	0
199	Birpara Tea Garden	0	0	1550.4	809.4	741	0	809.4	0	0	0
200	Nangdala Tea Garden	0	0	780.4	1	779.4	0	1	0	0	0
201	Jaybirpara Tea Garden	0	0	361.4	100	261.4	0	100	0	0	0
202	Bandapani Tea Garden	0	0	681	0	681	0	0	0	0	0
203	Garochera Bandapani	0	0	43	0	43	0	0	0	0	0
204	Makrapara Tea Garden	0	0	164.7	0	164.7	0	0	0	0	0
205	Dalmore Tea Garden	0	0	1386.8	0	1386.8	0	0	0	0	0
206	Hoasinbad Tea Garden	0	0	158.9	0	158.9	0	0	0	0	0
207	Gopalpur Tea Garden	0	0	318.1	60	258.1	0	0	0	0	60
208	Dumchi Tea Garden	0	0	161.2	40.5	120.7	0	0	0	0	40.5
209	Ramjhora Tea Garden	0	0	327	208.8	118.2	0	0	0	0	208.8
210	Lankapara Tea Garden	0	0	1755.7	500	1255.7	0	0	0	0	500
211	Lankapara Hat	0	0	4.1	0	4.1	0	0	0	0	0
212	Uttar Sisubari	0	0	204.5	121.4	83.1	0	121.4	0	0	0
213	Dakshin Sisubari	0	0	297.3	226.6	70.7	0	10.1	1.6	0	214.9
214	Dakshin Rangali Baznar	0	0	242.8	85	157.8	60.7	0	0	0	24.3
215	Dakshin Khairbari	0	0	201.9	148.9	53	0	7.3	0	0	141.6
216	Madhya Rangali Bazar	0	0	386.3	72.5	313.8	0	0	0	0	72.5
217	Chapaguri	0	0	130	30	100	5	20	5	0	0
218	Dumchi Forest	0	0	170.7	0	170.7	0	0	0	0	0
219	Dumchipara Tea Garden	0	0	701.9	0	701.9	0	0	0	0	0
220	Hantupara Tea Garden	0	0	973.1	0	973.1	0	0	0	0	0
221	Garganda Tea Garden	0	0	733.2	0	733.2	0	0	0	0	0
222	Titi Forest	0	0	0	0	0	0	0	0	0	0
223	Totopara	0	0	332.9	0	332.9	0	0	0	0	0
224	Ballalguri	0	0	370.7	15.2	355.5	0	0	0	0	15.2
225	Holapara Forest	0	0	0	0	0	0	0	0	0	0
226	Purba Khairbari	0	0	199.1	12.1	187	0	12.1	0	0	0
227	Uttar Khairbari	0	0	175.9	20.2	155.7	0	12.1	0	0	8.1
228	Madhya Khairbari	0	0	461.7	28.3	433.4	0	12.1	0	0	16.2
229	Mujnai Tea Garden	0	0	673.8	0	673.8	0	0	0	0	0
230	Uttar Rangali Baznar	0	0	344.4	43.3	301.1	2.8	0	0	0	40.5
231	Pashchim Khayerbari	0	0	153.7	126.3	27.4	0	4.9	0	0	121.4

Name of three most important commodities manufactured			Name of Village	Serial Number
First	Second	Third		
120	121	122	2	1

			Nepania	192
			Riti Forest	193
			Dheklapara Tea Garden	194
			Sarugaon	195
			Rahimpur Tea Garden	196
			Dangapara	197
			Dimdima Tea Garden	198
			Birpara Tea Garden	199
			Nangdala Tea Garden	200
Tea			Jaybirpara Tea Garden	201
Tea			Bandapani Tea Garden	202
			Garochera Bandapani	203
			Makrapara Tea Garden	204
			Dalmore Tea Garden	205
Furniture			Hoasinbad Tea Garden	206
			Gopalpur Tea Garden	207
			Dumchi Tea Garden	208
Tea			Ranjhora Tea Garden	209
Tea			Lankapara Tea Garden	210
Dolomite Powder			Lankapara Hat	211
			Uttar Sisubari	212
			Dakshin Sisubari	213
			Dakshin Rangali Baznar	214
			Dakshin Khairbari	215
			Madhya Rangali Bazar	216
			Chapaguri	217
			Dumchi Forest	218
Tea			Dumchipara Tea Garden	219
Tea			Hantupara Tea Garden	220
Tea			Garganda Tea Garden	221
			Titi Forest	222
			Totopara	223
			Ballalguri	224
			Holapara Forest	225
			Purba Khairbari	226
Jute Rope			Uttar Khairbari	227
			Madhya Khairbari	228
			Mujnai Tea Garden	229
			Uttar Rangali Baznar	230
			Pashchim Khayerbari	231

Census of India 2011
Amenities and Land use

Serial Number	Name of Village	Location code no.	Total area of the village (in hectares rounded up to one decimal place)	Total population (2011 census)	Number of households (2011 census)	Number of educational amenities available in village, the distance range code viz; a for 0-5 kms, b for 5-10 kms, c for 10+ kms of nearest place where facility is available							
						Pre-Primary school (PP)	Primary school (P)	Middle school (M)	Secondary School (S)	Senior Secondary school (SS)	Degree college of arts science & commerce (ASC)	Engineering college(EC)	Medical college (MC)
1	2	3	4	5	6	7	8	9	10	11	12	13	14
232	Islamabad	307096	351.8	3942	844	2	2	1					
233	Khairbari Forest	307097	1826	494	98	3	3	3	1	1			
234	Madhya Chhekamari	307098	262.8	1786	384	1	1						
235	Uttar Chhekamari	307099	389	2216	492	3	3	1					
236	Madhya Madarihat	307100	344.6	3336	728	4	4	3	2	2			
237	Paschim Madarihat	307101	332.2	1937	420	2	2						
238	Dakshin Madarihat	307102	327.9	2453	558	2	2	1					
239	Purba Madarihat	307103	253.1	2042	485	2	2	a		1			
Block T O T A L :			36819	188265	40900	145	136	48	24	19	4	0	0

- Village Directory

(As in 2009)

le. (If not available within the < 5 Kms, b for 5-10 Kms and c acility is available is given).										Number of Medical Amenities available. (If not available within the village , the distance range code viz; a for < 5 Kms, b for 5-10 Kms and c for 10+ kms of nearest place where facility is available is given).										Name of Village	Serial Number
Management institute (MI)	Polytechnic (Pt)	Vocational training school /ITI	Non-formal training centre (NFTC)	Special school for disabled (SSD)	Others (specify)	Community health centre (CHC)	Primary health centre (PHC)	Primary health sub centre (PHS)	Maternity and child welfare centre (MCW)	T.B. clinic (TBC)	Hospital-allopathic (HA)	Hospital-alternative medicine (HO)	Dispensary (D)	Veterinary hospital (VH)	Mobile health clinic (MHC)	Family welfare centre (FWC)					
15	16	17	18	19	20	21	22	23	24	25	26	27	28	29	30	31					
									1									Islamabad	232		
																		Khairbari Forest	233		
																		Madhya Chhekamari	234		
						a		1				a						Uttar Chhekamari	235		
																		Madhya Madarihath	236		
					1													Paschim Madarihath	237		
								1										Dakshin Madarihath	238		
								1										Purba Madarihath	239		
0 0 4 0 0 3 1 3 24 11 5 7 1 13 3 0 4 : Block T O T A L																					

Serial Number	Name of Village	Number of Non-Government Medical Amenities available.							Availability of drinking water - Yes / No								
		Charitable non Govt. hospital/Nursing home.	Medical practitioner with MBBS Degree	Medical practitioner with other degree	Medical practitioner with no degree	Traditional practitioner and faith healer .	Medicine Shop	Others	Tap water (Treated/Untreated)	Well water (Covered / Uncovered well)	Hand Pump	Tube wells / Bore well	Spring	River / Canal	Tank / Pond / Lake	Others	
1	2	32	33	34	35	36	37	38	39	40	41	42	43	44	45	46	
232	Islamabad	0	0	0	0	0	1	0	No	Yes	Yes	Yes	No	Yes	Yes	No	
233	Khairbari Forest	0	0	0	0	0	0	0	No	Yes	Yes	No	No	Yes	Yes	No	
234	Madhya Chhekamari	0	0	0	0	0	0	0	No	Yes	Yes	Yes	Yes	Yes	Yes	No	
235	Uttar Chhekamari	0	0	0	0	0	0	0	No	Yes	Yes	Yes	No	Yes	Yes	No	
236	Madhya Madarihat	0	0	0	0	0	1	0	No	Yes	Yes	Yes	No	Yes	Yes	No	
237	Paschim Madarihat	0	0	0	0	0	0	0	No	No	Yes	Yes	No	Yes	Yes	No	
238	Dakshin Madarihat	0	0	0	0	0	0	0	No	No	Yes	Yes	No	No	No	No	
239	Purba Madarihat	0	0	0	0	0	0	0	No	Yes	Yes	Yes	No	No	No	No	
Block T O T A L :		3	2	10	14	7	39	1	22	28	35	36	17	35	30	11	

Availability of toilet & others Yes / No				Communication and transport facilities (If amenities available code -Yes is given except for Village Pin Code ,If not available within the village , the distance range code viz; a for < 5 Kms, b for 5-10 Kms and c for 10+ kms of nearest place where facility is available is given).										
Community toilet including bath.	Community toilet excluding bath.	Rural sanitary mart or sanitary hardware outlet available near the village.	Community bio- gas or recycle of waste for productive use.	Post office(PO)	Sub post office (SPO)	Post & Telegraph office (P&TO)	Village Pin Code	Telephones (Land lines)	Public call office (PCO)	Mobile phone coverage	Name of Village	Serial Number		
47	48	49	50	51	52	53	54	55	56	57	2	1		
No	No	No	No	Yes		b	735213	Yes	Yes	Yes	Islamabad	232		
No	No	No	No			c	735220	b	b	Yes	Khairbari Forest	233		
No	No	No	No		Yes	c	735220	Yes		Yes	Madhya Chhekamari	234		
No	No	No	No			c	735220	Yes	b	Yes	Uttar Chhekamari	235		
No	No	No	No		Yes	b	735220	Yes	Yes	Yes	Madhya Madarihat	236		
No	No	Yes	No	b	b	b	735220	b	Yes	Yes	Paschim Madarihat	237		
No	No	No	No			b	735220			Yes	Dakshin Madarihat	238		
No	No	No	No			b	735220	b	b	Yes	Purba Madarihat	239		
3	3	13	0	9	12	5	48	19	13	32	Block T O T A L			

Communication and transport facilities (If amenities available code -Yes is given except for Village Pin Code ,If not available within the village , the distance range code viz; a for < 5 Kms, b for 5-10 Kms and c for 10+ kms of nearest place where facility is available is given).												Village connected to highways amenities available code -Yes the distance range code viz; 10+ kms of nearest plac				
Serial Number	Name of Village	Internet cafes/ Common service centre (CSC)	Private courier facility	Bus service (Public & Private)	Railway stations	Auto/Modified Autos	Taxis and Vans	Tractors	Cycle-pulled rickshaws(Manual & Machine driven)	Carts driven by animals	Sea /River ferry service	Connected to national highway(NH)	Connected to state highway(SH)	Connected to major district road (MDR)	Connected to others district road	Pucca roads
1	2	58	59	60	61	62	63	64	65	66	67	68	69	70	71	72
232	Islamabad	b	Yes	b	b	Yes	Yes	Yes	Yes	Yes	c				Yes	Yes
233	Khairbari Forest	b	b	b	b	Yes	Yes	a	Yes	c	c	Yes				a
234	Madhya Chhekamari	c	b	b	b	Yes	Yes	b	Yes	c	c	Yes			Yes	b
235	Uttar Chhekamari	c	a	a	b	c	Yes	b	Yes	Yes	c				Yes	Yes
236	Madhya Madarihat	b	b	Yes	b	Yes	Yes	Yes	Yes	c	c	Yes		Yes		a
237	Paschim Madarihat	b	b	b	b	Yes	Yes	Yes	Yes	b	c	b	b		Yes	b
238	Dakshin Madarihat	c	b	Yes	b	c	Yes	Yes	Yes	c	c			Yes	Yes	Yes
239	Purba Madarihat	b	b	Yes	b	Yes	Yes	a	Yes	c	c			Yes	Yes	a
Block T O T A L :		1	4	23	6	17	32	15	41	5	0	8	0	12	23	13

Kutchcha roads								Availability of miscellaneous facilities (If amenities available code -Yes is given, If not available within the village , the distance range code viz; a for < 5 Kms, b for 5-10 Kms and c for 10+ kms of nearest place where facility is available is given).										Name of Village	Serial Number
73	74	75	76	77	78	79	80	81	82	83	84	85	86	87					
Water bounded macadam(WBM) roads	Navigable waterway (river/canal)(NW)	Footpaths (FP)	Commercial & Co-operative Banks	ATM	Agricultural Credit Societies	Self-Help Group (SHG)	Public distribution system (PDS) shop	Mandis / Regular market	Weekly Haat	Agricultural marketing society	Integrated Child Development Scheme (Nutritional Centres)	Anganwadi Centre (Nutritional Centres)	Others (Nutritional Centres)						
Yes		Yes			c	Yes	Yes	c	b	Yes	Yes	Yes	Yes	Yes	Islamabad	232			
Yes		b			c	Yes	Yes	c	b	Yes	Yes	Yes	Yes	Yes	Khairbari Forest	233			
Yes		Yes			c	Yes	Yes	c	b	Yes	Yes	Yes	Yes	Yes	Madhya Chhekamari	234			
Yes		a			c	Yes	Yes	c	Yes	Yes	Yes	Yes	Yes	Yes	Uttar Chhekamari	235			
Yes		Yes			c	Yes	Yes	c	b	Yes	Yes	Yes	Yes	Yes	Madhya Madarihat	236			
Yes	Yes	c	Yes	c	c	Yes	Yes	c	b	Yes	Yes	Yes	Yes	Yes	Paschim Madarihat	237			
Yes		Yes			c	Yes	Yes	c	b	Yes	Yes	Yes	Yes	Yes	Dakshin Madarihat	238			
Yes		Yes			c	Yes	Yes	c	b	Yes	Yes	Yes	Yes	Yes	Purba Madarihat	239			
42	7	3	32	7	1	2	47	41	6	17	39	48	48	45	Block T O T A L				

Availability of miscellaneous facilities (If amenities available code -Yes is given, If not available within the village, the distance range code viz; a for < 5 Kms, b for 5-10 Kms and c for 10+ kms of nearest place where facility is available is given).													Availability of electricity (Yes/No)			
Serial Number	Name of Village	ASHA (Accredited Social Health Activist)	Community centre with/without TV	Sports Field,	Sports Club / Recreation Centre	Cinema / Video Hall	Public Library	Public Reading Room	Newspaper Supply	Assembly Polling station	Birth & Death Registration Office	Power Supply for Domestic Use (ED)	Power Supply for Agricultural Use (EAG)	Power Supply for Commercial Use (EC)	Power Supply for All Uses (EA)	
1	2	88	89	90	91	92	93	94	95	96	97	98	99	100	101	
232	Islamabad	Yes	Yes	Yes	Yes	c	Yes	Yes	Yes	Yes	Yes	Yes	Yes	No	No	
233	Khairbari Forest	Yes	Yes	Yes	Yes	c	Yes	Yes	Yes	Yes	Yes	Yes	No	No	No	
234	Madhya Chhekamari	Yes	Yes	Yes	Yes	c	Yes	Yes	Yes	Yes	Yes	Yes	Yes	No	No	
235	Uttar Chhekamari	Yes	Yes	Yes	Yes	c	Yes	Yes	Yes	Yes	Yes	Yes	Yes	No	No	
236	Madhya Madarihat	Yes	Yes	Yes	Yes	c	Yes	Yes	Yes	Yes	Yes	Yes	Yes	No	No	
237	Paschim Madarihat	Yes	Yes	Yes	Yes	c	Yes	Yes	Yes	Yes	Yes	Yes	No	No	No	
238	Dakshin Madarihat	Yes	Yes	Yes	Yes	c	Yes	Yes	Yes	Yes	Yes	Yes	No	No	No	
239	Purba Madarihat	Yes	Yes	Yes	Yes	c	Yes	Yes	Yes	Yes	Yes	Yes	No	No	No	
Block T O T A L :		47	38	39	40	2	35	38	45	46	36	48	14	18	4	

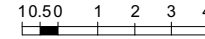
Nearest Town		Land Use							
		Area under different types of land use (in hectares rounded up to one decimal place)							
Name	Distance range code i.e. a for < 5 Kms, b for 5-10 Kms and c for 10+ kms .	Forests	Area under Non-agricultural Uses	Barren and Un-cultivable land	Permanent Pastures and Other Grazing Lands	Land Under Miscellaneous Tree Crops etc.	Culturable Waste Land	Name of Village	Serial Number
102	103	104	105	106	107	108	109	2	1
GAYERKATA	c	13.4	39.4	0	0	0	6.1	Islamabad	232
GAYERKATA	c	1627.7	161.8	0	0	0	0	Khairbari Forest	233
GAYERKATA	c	4	55.2	0	0	0	0	Madhya Chhekamari	234
FALAKATA	c	0	55	0	0	0	0	Uttar Chhekamari	235
FALAKATA	c	0	107.4	0	0	0	0	Madhya Madarihat	236
FALAKATA	c	0	24.5	0	0	0	0	Paschim Madarihat	237
FALAKATA	c	0	34.8	0	0	0	293.1	Dakshin Madarihat	238
FALAKATA	c	0	42.7	0	0	0	0	Purba Madarihat	239
0	0	10416	7476.7	0	0	0	1605.3	: Block T O T A L	

Land Use												
Area under different types of land use (in hectares rounded up to one decimal place)							Area irrigated by source (in hectare).					
Serial Number	Name of Village	Fallow lands other than current fallows	Current Fallows	Net Area Sown	Total Irrigated Land Area	Total Un-irrigated Land Area	Canals (C)	Wells/Tube-wells(W/TW)	Tanks/Lakes(T/L)	Water Falls(WF)	Others(O)	
1	2	110	111	112	113	114	115	116	117	118	119	
232	Islamabad	0	0	292.9	156.2	136.7	15	141.2	0	0	0	
233	Khairbari Forest	0	0	36.4	36.4	0	0	1.2	0	0	35.2	
234	Madhya Chhekamari	0	0	203.7	80.9	122.8	0	0	0	0	80.9	
235	Uttar Chhekamari	0	0	333.9	20.2	313.7	0	12.1	0	0	8.1	
236	Madhya Madarihat	0	0	237.2	0	237.2	0	0	0	0	0	
237	Paschim Madarihat	0	0	307.7	0	307.7	0	0	0	0	0	
238	Dakshin Madarihat	0	0	0	0	0	0	0	0	0	0	
239	Purba Madarihat	0	0	210.4	0	210.4	0	0	0	0	0	
Block T O T A L :		0	0	17321	3193.2	14127	333.5	1264.9	6.6	0		

Name of three most important commodities manufactured			Name of Village	Serial Number
First	Second	Third		
120	121	122	2	1
Furniture			Islamabad	232
			Khairbari Forest	233
			Madhya Chhekamari	234
Bamboo			Uttar Chhekamari	235
			Madhya Madarihat	236
			Paschim Madarihat	237
			Dakshin Madarihat	238
			Purba Madarihat	239
			: Block T O T A L	

WEST BENGAL
C. D. BLOCK KALCHINI
 DISTRICT JALPAIGURI

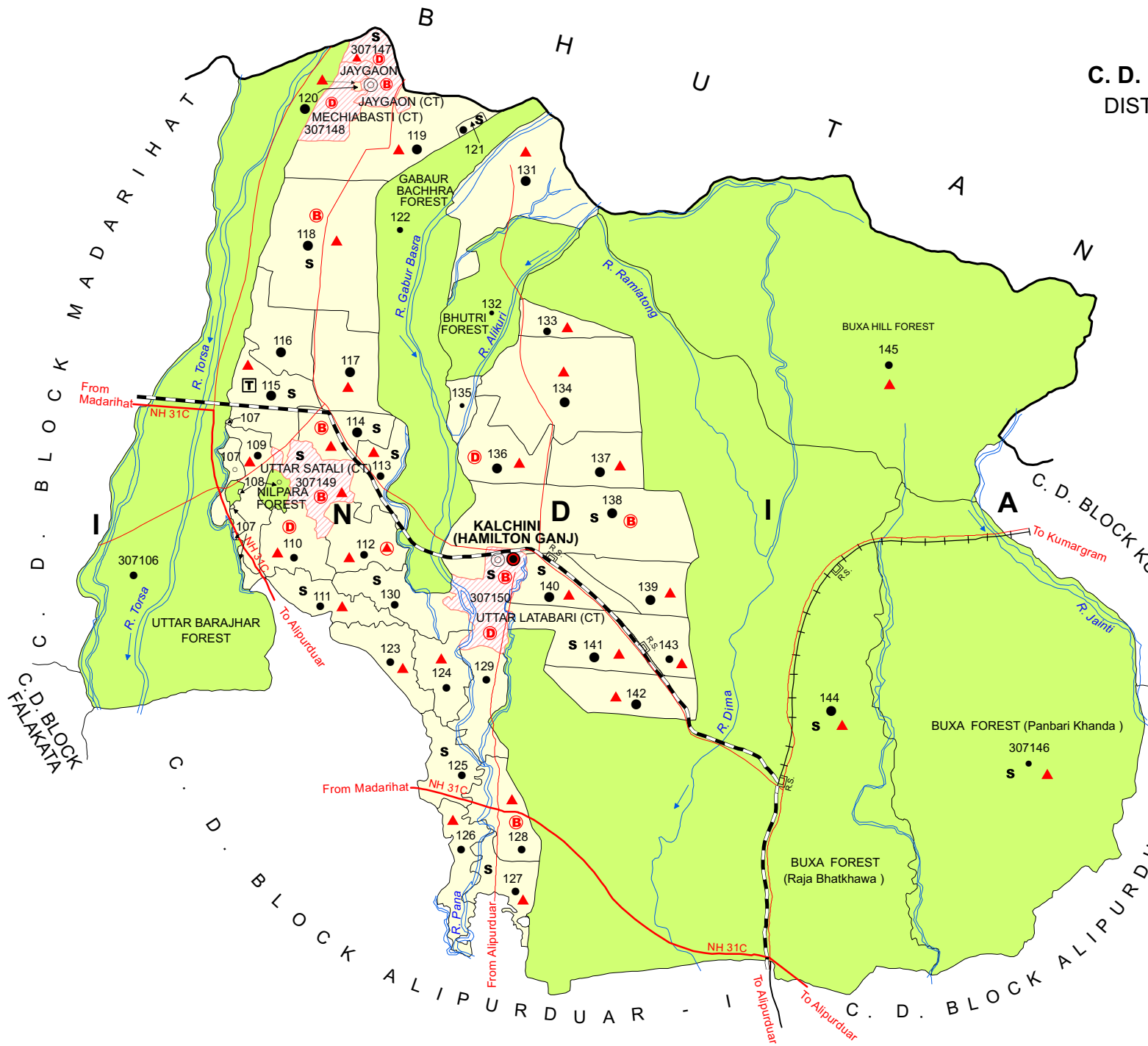
KILOMETRES



- BOUNDARY, INTERNATIONAL
- .. C. D. BLOCK.
- .. VILLAGE WITH MDDS CODE.
- .. RESERVED- FOREST WITH NAME
- HEADQUARTERS : C.D. BLOCK
- POPULATION SIZE OF VILLAGES : BELOW 200,
- 200-499, 500-999, 1000-4999, 5000 AND ABOVE
- CENSUS TOWN WITH MDDS CODE
- NATIONAL HIGHWAY
- IMPORTANT METALLED ROADS
- RAILWAY LINE WITH STATION, BROAD GAUGE
- RAILWAY LINE WITH STATION, METRE GAUGE
- RIVER AND STREAM

- HIGH SCHOOL / INTER COLLEGE . s
- TECHNICAL INSTITUTIONS T
- BANK B
- DISPENSARY D
- PRIMARY HEALTH CENTRE A
- OTHER MEDICAL SERVICES ▲

TOTAL AREA OF THE C. D. BLOCK	711.61 Sq. Kms.
TOTAL POPULATION OF THE C. D. BLOCK	298458
TOTAL NUMBER OF VILLAGES	41
TOTAL NUMBER OF INHABITED VILLAGES	41
TOTAL NUMBER OF CENSUS TOWNS	4
TOTAL NUMBER OF STATUTORY TOWNS	NIL
DISTANCE FROM DISTRICT HEADQUARTERS TO C. D. BLOCK HEADQUARTERS (APPROX.)	102 Kms.



Alphabetical List of Villages

Name of the CD Block : Kalchini

CD Block Code (2011) : 0018

Sl. No.	Name of the Village	PLCN 2001	MDDS PLCN 2011
1	2	3	4
1	Atiabari Tea Garden	00099700	307142
2	Beech Tea Garden	00097000	307116
3	Bharnobari Tea Garden	00097100	307117
4	Bhatkhawa Tea Garden	00099600	307141
5	Bhatpara Tea Garden	00099200	307137
6	Bhutri Forest	00098700	307132
7	Buxa Forest (Panbari Khanda)	00100100	307146
8	Buxa Forest (Raja Bhatkhawa)	00099900	307144
9	Buxa Hill Forest	00100000	307145
10	Chhota Jaygaon	00097600	307121
11	Chuapara	00099000	307135
12	Chuapara Tea Garden	00098900	307134
13	Dakshin Latabari	00098400	307129
14	Dakshin Mandabari	00098100	307126
15	Dakshin Satali	00097800	307123
16	Dalsingpara Tea Garden	00097200	307118
17	Dima Tea Garden	00099500	307140
18	Gabaur Bachhra Forest	00097700	307122
19	Gangutia Tea Garden	00099400	307139
20	Gopimohan Tea Garden	00097500	307120
21	Kalchini Tea Garden	00099300	307138
22	Madhu Tea Garden	00096700	307113
23	Madhya Satali	00096300	307110
24	Malangi Tea Garden	00096900	307115
25	Mechpara Tea Garden	00099100	307136
26	Nilpara Forest	00096100	307108
27	Nimti Domohani	00098300	307128
28	Nimtijhora Tea Garden	00098200	307127
29	Parmalangi	00096000	307107
30	Paschim Satali	00096400	307111
31	Purba Satali	00098500	307130
32	Radharani Tea Garden	00098800	307133
33	Rajabhat Tea Garden	00099800	307143
34	Rangamati Tea Garden	00098600	307131
35	Satali Mandalpara	00096500	307112
36	Satali Nakadala	00097900	307124
37	Satali Tea Garden	00096800	307114
38	Saudamini Tea Garden	00096200	307109
39	Tosra Tea Garden	00097300	307119
40	Uttar Barajhar Forest	00095900	307106
41	Uttar Mandabari	00098000	307125

Census of India 2011

Amenities and Land use

Serial Number	Name of Village	Location code no.	Total area of the village (in hectares rounded up to one decimal place)	Total population (2011 census)	Number of households (2011 census)	Number of educational amenities availab village, the distance range code viz; a for for 10+ kms of nearest place where fr							
						Pre-Primary school (PP)	Primary school (P)	Middle school (M)	Secondary School (S)	Senior Secondary school (SS)	Degree college of arts science & commerce (ASC)	Engineering college(EC)	Medical college (MC)
1	2	3	4	5	6	7	8	9	10	11	12	13	14
Name of District:-Jalpaiguri													
Name of CD Block:-Kalchini													
240	Uttar Barajhar Forest	307106	8753.4	1783	405	3	3		a	a			
241	Parmalangi	307107	270.3	100	25	1	1	a		a			
242	Nilpara Forest	307108	159.4	112	27	1	1	1	a	a			
243	Saudamini Tea Garden	307109	530.6	4225	982	3	3	1					
244	Madhya Satali	307110	552.8	2240	484	1	1		b	b	c		
245	Paschim Satali	307111	459.7	3153	744	5	5	2	b	1	c	c	
246	Satali Mandalpara	307112	586.4	1962	434	2	2		a	b			
247	Madhu Tea Garden	307113	471.3	4540	1000	4	4	1	1	1	c		
248	Satali Tea Garden	307114	538.6	12178	2599	16	16	1	1	a	c		
249	Malangi Tea Garden	307115	855.1	9516	1922	4	4	2	1	2	c		
250	Beech Tea Garden	307116	651.1	6898	1440	4	3		a	a			
251	Bharnobari Tea Garden	307117	769.6	7057	1546	4	3			a			
252	Dalsingpara Tea Garden	307118	1982.2	17167	3501	12	11	2	1	1	b	c	
253	Tosra Tea Garden	307119	1347.4	6258	1348	5	5	3	b	b	a	c	c
254	Gopimohan Tea Garden	307120	367.6	8290	1690	2	2	a	b	b	1	c	
255	Chhota Jaygaon	307121	40.2	3083	635	4	4	3	2	1	a		
256	Gabaur Bachhra Forest	307122	4794.1	534	109	a	a	a	c	c	a		
257	Dakshin Satali	307123	499.6	2189	520	5	4		a	b	c	c	c
258	Satali Nakadala	307124	523.7	1305	301	4	3		a	b	c	c	c
259	Uttar Mandabari	307125	559.7	3481	777	4	3	1	1	c	c	c	c
260	Dakshin Mandabari	307126	579.9	2037	467	3	3	1	a	b	c	c	c
261	Nimtijhora Tea Garden	307127	476.9	4120	909	3	3	1	1	1	c	c	c
262	Nimti Domohani	307128	618.4	3388	749	4	3	a	a	b	c	c	c
263	Dakshin Latabari	307129	567.4	2450	509	3	2	1	a	a	c	c	c
264	Purba Satali	307130	660.9	3572	810	5	4	1	1	c			c
265	Rangamati Tea Garden	307131	1500.5	9987	2068	6	6	1					
266	Bhutri Forest	307132	1507.5	223	46	1	1						
267	Radharani Tea Garden	307133	291.1	1492	345	2	2	a					
268	Chuapara Tea Garden	307134	951.4	7229	1551	3	2	1	b	b	c	c	
269	Chuapara	307135	236.1	429	84	3	2						
270	Mechpara Tea Garden	307136	1016.3	6112	1304	4	4	1					
271	Bhatpara Tea Garden	307137	1277.6	9985	2091	7	7	1					
272	Kalchini Tea Garden	307138	2305.9	22072	4942	13	13	3	3	2			
273	Gangutia Tea Garden	307139	646.9	5360	1253	5	5	b	a	b	c	c	
274	Dima Tea Garden	307140	572.9	5830	1298	3	3	1	1	1	c	c	c
275	Bhatkhawa Tea Garden	307141	806	6680	1466	7	7	1	1	b	c	c	c
276	Atiabari Tea Garden	307142	742	7504	1704	3	2	1	a	b	c	c	c
277	Rajabhat Tea Garden	307143	422.1	4275	920	1	1	2	a	b		c	c
278	Buxa Forest (Raja Bhatkhawa)	307144	11968.4	9242	2072	12	12	c		1	c	c	c
279	Buxa Hill Forest	307145	11663	2889	608	5	5	2	b	c	c	c	c
280	Buxa Forest (Panbari Khanda)	307146	6111.2	861	234	4	4	1	1	c	c	c	c
Block T O T A L :			69635.2	211808	45919	181	169	36	16	10	1	0	0

- Village Directory

(As in 2009)

le. (If not available within the < 5 Kms, b for 5-10 Kms and c acility is available is given).										Number of Medical Amenities available. (If not available within the village , the distance range code viz; a for < 5 Kms, b for 5-10 Kms and c for 10+ kms of nearest place where facility is available is given).										Name of Village	Serial Number
Management institute (MI)	Polytechnic (Pt)	Vocational training school /ITI	Non-formal training centre (NFTC)	Special school for disabled (SSD)	Others (specify)	Community health centre (CHC)	Primary health centre (PHC)	Primary health sub centre (PHS)	Maternity and child welfare centre (MCW)	T.B. clinic (TBC)	Hospital-allopathic (HA)	Hospital-alternative medicine (HO)	Dispensary (D)	Veterinary hospital (VH)	Mobile health clinic (MHC)	Family welfare centre (FWC)					
15	16	17	18	19	20	21	22	23	24	25	26	27	28	29	30	31	2	1			

Location CodeNo:-328

Location CodeNo:-0018

						1	c	a	a	a	c	c	c		a	Uttar Barajhar Forest	240	
							c	b	b	b	c	c	c		b	Parmalangi	241	
							c	a	a	a	c	c	c		a	Nilpara Forest	242	
									1	1	1				1	Saudamini Tea Garden	243	
c	c	c	b	c		a	1							2	b	Madhya Satali	244	
c	c	c	c	c	1	a	1			a					c	Paschim Satali	245	
c	c	c	b	c		1	1			c			a	a		Satali Mandalpara	246	
c	c	c	a	c		b	1			c		b	b			Madhu Tea Garden	247	
c	c	c	a	c		1	b	1	b		b		b	c		Satali Tea Garden	248	
		1			1	c	2	2		c	c	c	b			1	Malangi Tea Garden	249
						a	a	a		c	c	a			a	Beech Tea Garden	250	
					2	c	1	1	1	c		c	c		1	Bharnobari Tea Garden	251	
c	c	c	c			c			3	c	c	c	c		c	Dalsingpara Tea Garden	252	
c	c	c	c	a		c	c	1	c	c	c	c	c	c	c	Tosra Tea Garden	253	
	c	c	c	c		c	c	1	1	c	c	c	c	c	c	Gopimohan Tea Garden	254	
	c	c	a			c	a	b	b	c	c	c	c	c	c	Chhota Jaygaon	255	
	c	c	c			c	a	a	b	c	c	c	c	c	c	Gabaur Bachhra Forest	256	
c	c	c			b	b	1	c	b	c	c	c	c	c	c	Dakshin Satali	257	
c	c	c			2	b	b	1	c	c	c	c	c	1	c	Satali Nakadala	258	
c	c	c			c	c	a	c	a	c	c	c	c	c	c	Uttar Mandabari	259	
	c	c	c	c	1	c	1							c		Dakshin Mandabari	260	
c	c	c	c	c		c	c	1	c	c	c	c	c	c	c	Nimtijhora Tea Garden	261	
c	c	c	c	c		c	b	1	b	c	b	c	c	b	c	Nimti Domohani	262	
c	c	c	c	c		b	a	a		a	a	a	a	b	a	Dakshin Latabari	263	
c	c	c	b	c		a	a			c	c	a				Purba Satali	264	
								2								Rangamati Tea Garden	265	
							a									Bhutri Forest	266	
					c	c	1	c		1					c	Radharani Tea Garden	267	
c	c				b	1	b	b	c		b					Chuapara Tea Garden	268	
								1			1		1			Chuapara	269	
								1			1					Mechpara Tea Garden	270	
								1								Bhatpara Tea Garden	271	
																Kalchini Tea Garden	272	
	c	c	c	c		b	1	c	c	c		c	b	c	b	Gangutia Tea Garden	273	
c	c	c	c	c		a	1			a	a	a	a	a	a	Dima Tea Garden	274	
c	c	c	c	c		b	1	c	c	c	c	c	b	c	b	Bhatkhawa Tea Garden	275	
	c	c	c	c		b	1	c	c	c	c	c	c	c	c	Atiabari Tea Garden	276	
c		c	c	c		c	1	c	c	c	c	b	c	b		Rajabhat Tea Garden	277	
	c	c		c		c	c	2	c	c	c	c	c	c	c	Buxa Forest (Raja Bhatkhawa)	278	
c	c	c				c	c	1	b	c	c	c	c	c	c	Buxa Hill Forest	279	
c	c	c				c	c	1	c	c	c	c	c	c	c	Buxa Forest (Panbari Khanda)	280	
0	0	1	0	0	8	1	1	31	5	5	2	0	3	1	0	3	Block TOTAL	

Serial Number	Name of Village	Number of Non-Government Medical Amenities available.						Availability of drinking water - Yes / No								
		Charitable non Govt. hospital/Nursing home.	Medical practitioner with MBBS Degree	Medical practitioner with other degree	Medical practitioner with no degree	Traditional practitioner and faith healer.	Medicine Shop	Others	Tap water (Treated/Untreated)	Well water (Covered / Uncovered well)	Hand Pump	Tube wells / Bore well	Spring	River / Canal	Tank / Pond / Lake	Others
1	2	32	33	34	35	36	37	38	39	40	41	42	43	44	45	46

240	Uttar Barajhar Forest	0	0	0	0	0	0	0	Yes	No	No	Yes	No	No	No	No
241	Parmalangi	0	0	0	0	0	0	0	No	Yes	No	Yes	No	No	No	No
242	Nilpara Forest	0	0	0	0	0	0	0	Yes	Yes	Yes	No	No	No	No	No
243	Saudamini Tea Garden	0	0	0	0	0	0	1	Yes	Yes	Yes	Yes	No	No	No	No
244	Madhya Satali	0	0	0	0	5	2	0	No	Yes	Yes	Yes	No	Yes	Yes	No
245	Paschim Satali	0	0	0	0	0	1	0	No	Yes	No	Yes	No	No	Yes	No
246	Satali Mandalpara	0	0	0	0	8	0	0	No	Yes	Yes	Yes	No	Yes	Yes	No
247	Madhu Tea Garden	0	0	0	0	7	0	0	Yes	Yes	Yes	Yes	No	Yes	Yes	No
248	Satali Tea Garden	0	2	3	0	40	8	0	Yes	Yes	Yes	Yes	No	No	No	No
249	Malangi Tea Garden	0	1	0	0	0	0	0	Yes	No	No	Yes	No	No	No	No
250	Beech Tea Garden	0	0	0	0	0	0	0	Yes	No	No	Yes	No	No	No	No
251	Bharnobari Tea Garden	0	0	0	0	0	0	1	Yes	No	No	Yes	No	No	No	No
252	Dalsingpara Tea Garden	0	0	0	0	0	4	0	No	No	No	Yes	No	Yes	Yes	No
253	Tosra Tea Garden	0	0	0	0	0	0	0	No	No	Yes	No	No	No	No	No
254	Gopimohan Tea Garden	0	0	0	0	0	0	0	No	No	Yes	Yes	No	No	No	No
255	Chhota Jaygaon	0	0	0	0	0	3	0	Yes	No	Yes	Yes	No	No	No	No
256	Gabaur Bachhra Forest	0	0	0	0	0	0	0	No	No	Yes	Yes	No	No	No	No
257	Dakshin Satali	0	0	0	0	0	0	0	No	Yes	Yes	Yes	No	Yes	Yes	No
258	Satali Nakadala	0	0	0	0	0	0	0	No	Yes	Yes	Yes	No	Yes	Yes	No
259	Uttar Mandabari	0	0	0	0	0	0	0	No	Yes	Yes	Yes	No	Yes	Yes	No
260	Dakshin Mandabari	0	0	0	0	0	0	0	No	Yes	Yes	Yes	No	No	Yes	No
261	Nimtijhora Tea Garden	2	2	2	1	2	2	2	No	No	Yes	Yes	No	Yes	No	No
262	Nimti Domohani	0	0	0	0	0	1	0	No	No	Yes	Yes	No	Yes	No	No
263	Dakshin Latabari	0	0	0	0	0	0	0	No	Yes	Yes	Yes	No	Yes	Yes	No
264	Purba Satali	0	0	0	0	6	0	0	No	Yes	Yes	Yes	No	Yes	No	No
265	Rangamati Tea Garden	1	0	2	0	0	3	0	Yes	Yes	No	No	No	Yes	Yes	No
266	Bhutri Forest	0	0	0	0	0	0	0	No	No	No	Yes	No	No	No	No
267	Radharani Tea Garden	0	1	0	0	1	1	0	Yes	No	No	No	No	No	No	No
268	Chuapara Tea Garden	0	0	0	0	0	0	0	No	No	No	Yes	No	No	No	Yes
269	Chuapara	0	0	1	0	0	0	0	Yes	No	Yes	No	Yes	No	No	No
270	Mechpara Tea Garden	0	0	1	0	0	1	0	Yes	No	Yes	No	Yes	Yes	No	No
271	Bhatpara Tea Garden	0	0	3	0	0	3	0	Yes	No	Yes	Yes	No	No	No	No
272	Kalchini Tea Garden	0	1	0	0	0	5	0	Yes	No	Yes	Yes	No	Yes	No	No
273	Gangutia Tea Garden	0	0	0	0	0	0	0	Yes	Yes	Yes	No	No	No	No	No
274	Dima Tea Garden	0	6	0	1	0	0	0	Yes	Yes	Yes	Yes	No	No	No	No
275	Bhatkhawa Tea Garden	0	0	0	0	0	3	0	Yes	Yes	Yes	Yes	No	No	Yes	No
276	Atiabari Tea Garden	0	1	0	0	0	2	0	Yes	Yes	Yes	Yes	No	No	Yes	No
277	Rajabhat Tea Garden	0	1	0	0	0	0	0	Yes	Yes	Yes	Yes	No	No	No	No
278	Buxa Forest (Raja Bhatkhawa)	0	0	0	0	0	0	0	No	Yes	Yes	Yes	Yes	Yes	Yes	No
279	Buxa Hill Forest	0	0	0	0	0	0	0	Yes	No	No	No	No	Yes	Yes	No
280	Buxa Forest (Panbari Khanda)	0	0	0	0	0	0	0	Yes	No	No	No	No	Yes	Yes	No
Block T O T A L :		3	15	12	2	69	39	4	22	21	28	32	3	18	15	1

Availability of toilet & others Yes / No				Communication and transport facilities (If amenities available code -Yes is given except for Village Pin Code ,If not available within the village , the distance range code viz; a for < 5 Kms, b for 5-10 Kms and c for 10+ kms of nearest place where facility is available is given).										
Community toilet including bath.	Community toilet excluding bath.	Rural sanitary mart or sanitary hardware outlet available near the village.	Community bio- gas or recycle of waste for productive use.	Post office(PO)	Sub post office (SPO)	Post & Telegraph office (P&TO)	Village Pin Code	Telephones (Land lines)	Public call office (PCO)	Mobile phone coverage	Name of Village	Serial Number		
47	48	49	50	51	52	53	54	55	56	57	2	1		

No	No	No	No	b	b		735208	a	a	Yes	Uttar Barajhar Forest	240
No	No	No	No	b	b		735215	b	a	Yes	Parmalangi	241
No	No	Yes	No	a	a		735215	Yes	a	Yes	Nilpara Forest	242
No	No	No	No	a	a		736182	Yes	Yes	Yes	Saudamini Tea Garden	243
No	No	No	No	c	a	c	735214	Yes	Yes	Yes	Madhya Satali	244
No	No	No	No	c	Yes	c	735214	Yes	Yes	Yes	Paschim Satali	245
No	No	No	No	Yes	Yes	c	735214	Yes	Yes	Yes	Satali Mandalpara	246
No	No	No	No	c	Yes	c	735215	Yes	Yes	Yes	Madhu Tea Garden	247
Yes	Yes	No	No	c	Yes	c	735214	Yes	Yes	Yes	Satali Tea Garden	248
No	No	No	No	b	a		735215	b	b	Yes	Malangi Tea Garden	249
No	No	No	No	a	a		735217	Yes	a	Yes	Beech Tea Garden	250
No	No	No	No	a	a		735215	a	a	Yes	Bharnobari Tea Garden	251
Yes	Yes	Yes	No		Yes	b	735208	Yes	Yes	Yes	Dalsingpara Tea Garden	252
No	No	No	No	b	b		736182	Yes	Yes	Yes	Tosra Tea Garden	253
No	No	No	No	a	c	b	735217	Yes	Yes	Yes	Gopimohan Tea Garden	254
No	No	No	No	b	Yes	b	736182	Yes	Yes	Yes	Chhota Jaygaon	255
No	No	No	No	a	a	b	735217	a	a	a	Gabaur Bachhra Forest	256
No	Yes	No	No	b	Yes	b	735214	a	b	Yes	Dakshin Satali	257
No	Yes	No	No	b	Yes	b	735214	a	b	Yes	Satali Nakadala	258
No	Yes	No	No	c	Yes	c	735214	c	b	Yes	Uttar Mandabari	259
No	No	Yes	No	c	a	c	735214	c	b	Yes	Dakshin Mandabari	260
No	No	Yes	No	c	a	c	735217	Yes	Yes	Yes	Nimtijhora Tea Garden	261
No	No	Yes	No	b	Yes	b	735217	b	Yes	Yes	Nimti Domohani	262
No	No	Yes	No	b	Yes	c	735214	b	b	Yes	Dakshin Latabari	263
No	No	No	No	Yes	Yes	c	735214	Yes	b	Yes	Purba Satali	264
No	No	No	No	b	Yes	c	735226	Yes	Yes	b	Rangamati Tea Garden	265
No	No	No	No	c	a	c	735217	Yes	a	b	Bhutri Forest	266
No	No	No	No	b	a	c	735217	a	Yes	Yes	Radharani Tea Garden	267
No	Yes	No	No	b	Yes	c	735217	Yes	Yes	Yes	Chuapara Tea Garden	268
No	No	No	No	c	c	b	735226	b	Yes	Yes	Chuapara	269
No	No	No	No	a	a	c	735217	Yes	Yes	Yes	Mechpara Tea Garden	270
No	No	No	No			c	735217		Yes	Yes	Bhatpara Tea Garden	271
Yes	No	No	No		Yes	c	735217	Yes	Yes	Yes	Kalchini Tea Garden	272
No	No	No	No	c	b	c	735217	b	Yes	Yes	Gangutia Tea Garden	273
No	No	Yes	No	a	a	c	735215	a	Yes	Yes	Dima Tea Garden	274
No	No	No	No	c	b	b	735227	b	Yes	Yes	Bhatkhawa Tea Garden	275
No	No	Yes	No	c	b	b	735217		Yes	Yes	Atiabari Tea Garden	276
No	No	Yes	No	c	a	a	735227	b		Yes	Rajabhat Tea Garden	277
No	No	No	No	Yes	Yes	c	735227	Yes	Yes	Yes	Buxa Forest (Raja Bhatkhawa)	278
No	No	No	No	c	Yes	c	735227	Yes	c	Yes	Buxa Hill Forest	279
Yes	No	No	No		Yes	c	735227	Yes	Yes	c	Buxa Forest (Panbari Khanda)	280
4	6	9	0	3	18	0	41	22	24	37	Block T O T A L	

Communication and transport facilities (If amenities available code -Yes is given except for Village Pin Code .If not available within the village , the distance range code viz; a for < 5 Kms, b for 5-10 Kms and c for 10+ kms of nearest place where facility is available is given).													Village connected to highways amenities available code -Yes the distance range code viz; 10+ kms of nearest plac				
Serial Number	Name of Village	Internet cafes/ Common service centre (CSC)	Private courier facility	Bus service (Public & Private)	Railway stations	Auto/Modified Autos	Taxis and Vans	Tractors	Cycle-pulled rickshaws(Manual & Machine driven)	Carts driven by animals	Sea /River ferry service	Connected to national highway(NH)	Connected to state highway(SH)	Connected to major district road (MDR)	Connected to others district road	Pucca roads	
1	2	58	59	60	61	62	63	64	65	66	67	68	69	70	71	72	
240	Uttar Barajhar Forest	a	b	Yes	a	Yes	Yes	b	Yes	c	c	Yes	a	Yes	a	a	
241	Parmalangi	b	b	a	a	Yes	Yes	c	a	c	c	Yes	a	Yes	a	a	
242	Nilpara Forest	a	a	Yes	a	Yes	Yes	b	Yes	c	c		a	Yes	a	Yes	
243	Saudamini Tea Garden	b	b	Yes	a	Yes	Yes	Yes	Yes	c	c					Yes	
244	Madhya Satali	b	b	Yes	b	Yes	Yes	Yes	Yes	b	c		b		Yes	Yes	
245	Paschim Satali	a	b	Yes	b	Yes	Yes	b	Yes	c	c	Yes	a	a	a	Yes	
246	Satali Mandalpara	b	b	Yes	a	Yes	Yes	Yes	Yes	c	c	b			b	a	
247	Madhu Tea Garden	a	a	Yes	b	Yes	Yes	Yes	Yes	b	c	b		Yes	b	Yes	
248	Satali Tea Garden	Yes	Yes	Yes	Yes	Yes	Yes	Yes	Yes	b	c			Yes	Yes	Yes	
249	Malangi Tea Garden	b	b	a	a	a	a	Yes	Yes	c	c	b	b	b	Yes	a	
250	Beech Tea Garden	a	a	a	b	a	a	Yes	c	c	c	b	a			a	
251	Bharnobari Tea Garden	a	a	a	b	a	a	Yes	Yes	c	c	b	b	Yes	Yes	a	
252	Dalsingpara Tea Garden	Yes	Yes	Yes	b	Yes	Yes	Yes	Yes	c	c		b	Yes	Yes	Yes	
253	Tosra Tea Garden	b	b	Yes	c	Yes	b	b	b	c	c	c		Yes		a	
254	Gopimohan Tea Garden	Yes	b	Yes	c	Yes	Yes	b	b	c	c	c				Yes	
255	Chhota Jaygaon	Yes	b	Yes	c	c	a	b	b	c	c	c				Yes	
256	Gabaur Bachhra Forest	b	b	a	c	Yes	a	b	b	c	c	c		b		a	
257	Dakshin Satali	a	b	Yes	b	Yes	b	a	a	c	c		b	c	c	Yes	
258	Satali Nakadala	b	b	a	b	a	b	a	Yes	c	c		a	c		Yes	
259	Uttar Mandabari	c	c	Yes	c	a	Yes	b	a	c	c	Yes	b	c	c	a	
260	Dakshin Mandabari	c	c	a	c	b	a	a	Yes	c	c	a	b		Yes	Yes	
261	Nimtijhora Tea Garden	c	c	a	c	Yes	Yes	Yes	Yes	c	c	a		Yes	c	Yes	
262	Nimti Domohani	b	b	Yes	b	c	b	a	Yes	c	c	Yes		Yes		a	
263	Dakshin Latabari	b	b	b	b	Yes	Yes	b	Yes	Yes	c	a		Yes	c	Yes	
264	Purba Satali	b	b	Yes	a	Yes	Yes	Yes	Yes	b	c	b			Yes	Yes	
265	Rangamati Tea Garden	b	b	Yes	b	c	a	b	Yes	c	c	c		Yes		b	
266	Bhutri Forest	b	b	b	c	c	a	b	Yes	c	c			Yes		b	
267	Radharani Tea Garden	b	b	Yes	b	Yes	Yes	a	Yes	c	c	c	b	Yes		a	
268	Chuapara Tea Garden	b	b	b	b	Yes	Yes	Yes	Yes	c	c	c	c	c	Yes	Yes	
269	Chuapara	c	c	Yes	b	Yes	Yes	a	Yes	c	c	c	c	c	c	b	
270	Mechpara Tea Garden	a	a	a	a	Yes	Yes	Yes	a	a	c	c	c	Yes	b	Yes	
271	Bhatpara Tea Garden	b	Yes	b	b	Yes	Yes	Yes	Yes	Yes	c			Yes		Yes	
272	Kalchini Tea Garden	Yes	Yes	Yes	Yes	Yes	Yes	Yes	Yes	c	c			Yes	Yes	Yes	
273	Gangutia Tea Garden	a	b	b	a	Yes	b	a	Yes	c	c	c	a	Yes		a	
274	Dima Tea Garden	a	a	Yes	Yes	a	Yes	b	Yes	Yes	c	b		Yes		a	
275	Bhatkhawa Tea Garden	Yes	b	b	b	Yes	Yes	c	Yes	c	c	c	a	Yes		Yes	
276	Atiabari Tea Garden	b	b	b	b	Yes	Yes	c	Yes	c	c	c				Yes	
277	Rajabhat Tea Garden	b	b	b	Yes	Yes	Yes	c	Yes	c	c	c				Yes	
278	Buxa Forest (Raja Bhatkhawa)	c	c	a	Yes	Yes	a	c	c	c	c		b	Yes		Yes	
279	Buxa Hill Forest	c	c	b	c	c	b	c	c	c	c	c	c			b	
280	Buxa Forest (Panbari Khanda)	c	c	Yes	c	c	b	c	c	c	c	Yes	c	Yes		Yes	
Block T O T A L :		6	4	22	5	28	25	14	30	3	0	6	0	23	9	24	

Availability of miscellaneous facilities (If amenities available code -Yes is given, If not available within the village, the distance range code viz; a for < 5 Kms, b for 5-10 Kms and c for 10+ kms of nearest place where facility is available is given).													Availability of miscellaneous facilities (If amenities available code -Yes is given, If not available within the village, the distance range code viz; a for < 5 Kms, b for 5-10 Kms and c for 10+ kms of nearest place where facility is available is given).				
Kutchcha roads	Water bounded macadam(WBMD) roads	Navigable waterway (river/canal)(NW)	Footpaths (FP)	Commercial & Co-operative Banks	ATM	Agricultural Credit Societies	Self-Help Group (SHG)	Public distribution system (PDS) shop	Mandis / Regular market	Weekly Haat	Agricultural marketing society	Integrated Child Development Scheme (Nutritional Centres)	Anganwadi Centre (Nutritional Centres)	Others (Nutritional Centres)	Name of Village	Serial Number	
73																	
Yes	a	Yes	Yes	a	c	Yes	a	c	a	Yes	Yes	Yes	Yes	Yes	Uttar Barajhar Forest	240	
a	Yes	Yes	Yes	b	b	c	Yes	Yes	c	b	Yes	Yes	Yes	Yes	Parmalangi	241	
Yes		Yes	Yes	a	c	a	a	c	a	Yes	Yes	a	Yes	Yes	Nilpara Forest	242	
Yes	Yes		Yes	a	c	Yes	Yes	c	Yes	Yes	Yes	Yes	Yes	Yes	Saudamini Tea Garden	243	
Yes	Yes	c	Yes	Yes	c	Yes	Yes	c	b	c	b	Yes	Yes	Yes	Madhya Satali	244	
Yes			Yes	b	a	c	Yes	Yes	c	Yes	Yes	Yes	Yes	Yes	Paschim Satali	245	
Yes	Yes	Yes	Yes	b	b	c	Yes	Yes	c	b	c	b	Yes	Yes	Satali Mandalpara	246	
Yes	Yes		Yes	a	a	c	Yes	Yes	Yes	Yes	c	b	Yes	Yes	Madhu Tea Garden	247	
Yes	Yes	c	Yes	Yes	Yes	c	Yes	Yes	Yes	Yes	c	Yes	Yes	Yes	Satali Tea Garden	248	
Yes	Yes		Yes	b	b	c	Yes	Yes	c	b	Yes	Yes	Yes	Yes	Malangi Tea Garden	249	
Yes	a		Yes	a	c	Yes	Yes	c	Yes	Yes	Yes	Yes	Yes	Yes	Beech Tea Garden	250	
Yes	Yes		Yes	a	c	Yes	Yes	c	Yes	Yes	Yes	Yes	Yes	Yes	Bharnobari Tea Garden	251	
a			Yes	b	c	Yes	Yes	c	Yes	Yes	Yes	Yes	Yes	Yes	Dalsingpara Tea Garden	252	
Yes			Yes	b	b	c	Yes	Yes	c	a	Yes	Yes	Yes	Yes	Tosra Tea Garden	253	
Yes			Yes	b	b	c	Yes	a	c	Yes	c	c	Yes	Yes	Gopimohan Tea Garden	254	
Yes			Yes	b	b	c	Yes	Yes	c	a	c	c	Yes	Yes	Chhota Jaygaon	255	
Yes			Yes	b	b	c	Yes	Yes	c	b	Yes	Yes	Yes	Yes	Gabaur Bachhra Forest	256	
Yes			Yes	b	b	c	Yes	Yes	c	b	Yes	b	Yes	Yes	Dakshin Satali	257	
Yes			Yes	b	b	c	Yes	Yes	c	a	Yes	b	Yes	Yes	Satali Nakadala	258	
a			Yes	b	c	c	Yes	Yes	c	b	c	c	Yes	Yes	Uttar Mandabari	259	
Yes			Yes	b	c	c	Yes	Yes	c	Yes	Yes	Yes	Yes	Yes	Dakshin Mandabari	260	
a		Yes	Yes	c	c	c	Yes	Yes	Yes	Yes	c	c	Yes	Yes	Nimtijhora Tea Garden	261	
Yes			b	Yes	b	c	Yes	Yes	c	Yes	Yes	Yes	Yes	Yes	Nimti Domohani	262	
Yes			a	a	b	c	Yes	Yes	c	Yes	Yes	Yes	Yes	Yes	Dakshin Latabari	263	
Yes	Yes	c	Yes	b	b	c	Yes	Yes	c	Yes	c	b	Yes	Yes	Purba Satali	264	
Yes		Yes	Yes	b	b	c	Yes	Yes	c	Yes	Yes	Yes	Yes	Yes	Rangamati Tea Garden	265	
Yes			b			c	Yes	Yes	c	b	Yes	Yes	Yes	Yes	Bhutri Forest	266	
Yes			Yes	b	b	c	Yes	Yes	c	a	b	Yes	Yes	Yes	Radharani Tea Garden	267	
Yes			Yes	b	b	c	Yes	Yes	Yes	Yes	Yes	Yes	Yes	Yes	Chuapara Tea Garden	268	
Yes	c	c	c	c	c	c	Yes	Yes	b	Yes	Yes	Yes	Yes	Yes	Chuapara	269	
Yes	Yes	a	Yes	a	a	c	Yes	a	c	a	a	Yes	Yes	Yes	Mechpara Tea Garden	270	
Yes			Yes			c	Yes	Yes	Yes	Yes	Yes	Yes	Yes	Yes	Bhatpara Tea Garden	271	
Yes			Yes	Yes	a	c	Yes	Yes	Yes	b	Yes	Yes	Yes	Yes	Kalchini Tea Garden	272	
a			Yes	b	b	c	Yes	Yes	c	Yes	b	Yes	Yes	Yes	Gangutia Tea Garden	273	
Yes			Yes	a	a	c	Yes	Yes	c	Yes	c	Yes	Yes	Yes	Dima Tea Garden	274	
a			Yes	b	b	c	Yes	Yes	Yes	Yes	b	Yes	Yes	Yes	Bhatkhawa Tea Garden	275	
Yes			Yes	b	b	c	Yes	Yes	c	Yes	Yes	Yes	Yes	Yes	Atiabari Tea Garden	276	
Yes	Yes		Yes	b	b	c	Yes	Yes	Yes	Yes	Yes	Yes	Yes	Yes	Rajabhat Tea Garden	277	
Yes			b	c	Yes	c	Yes	Yes	c	Yes	c	Yes	Yes	Yes	Buxa Forest (Raja Bhatkhawa)	278	
Yes			c	c	c	c	Yes	Yes	Yes	Yes	Yes	c	Yes	Yes	Buxa Hill Forest	279	
Yes			c	c	c	c	Yes	Yes	Yes	Yes	Yes	c	Yes	Yes	Buxa Forest (Panbari Khanda)	280	
35	11	4	34	4	3	0	40	37	10	25	27	28	40	41	Block T O T A L		

Availability of miscellaneous facilities (If amenities available code -Yes is given, If not available within the village, the distance range code viz; a for < 5 Kms, b for 5-10 Kms and c for 10+ kms of nearest place where facility is available is given).												Availability of electricity (Yes/No)			
Serial Number	Name of Village	ASHA (Accredited Social Health Activist)	Community centre with/without TV	Sports Field,	Sports Club / Recreation Centre	Cinema / Video Hall	Public Library	Public Reading Room	Newspaper Supply	Assembly Polling station	Birth & Death Registration Office	Power Supply for Domestic Use (ED)	Power Supply for Agricultural Use (EAG)	Power Supply for Commercial Use (EC)	Power Supply for All Uses (EA)
1	2	88	89	90	91	92	93	94	95	96	97	98	99	100	101

240	Uttar Barajhar Forest	Yes	a	Yes	Yes	c	Yes	Yes	Yes	a	a	Yes	No	No	No
241	Parmalangi	Yes	Yes	Yes	Yes	c	Yes	Yes	Yes	Yes	b	Yes	No	No	No
242	Nilpara Forest	Yes	a	Yes	Yes	c	Yes	Yes	Yes	a	a	Yes	No	No	No
243	Saudamini Tea Garden	Yes	Yes	Yes	Yes	c	Yes	Yes	Yes	Yes	Yes	Yes	No	No	No
244	Madhya Satali	Yes	Yes	Yes	Yes	c	b	b	b	Yes	b	Yes	No	No	No
245	Paschim Satali	Yes	Yes	Yes	Yes	c	c	c	a	Yes	b	Yes	No	Yes	No
246	Satali Mandalpara	Yes	Yes	Yes	Yes	c	b	b	b	Yes	a	Yes	No	Yes	No
247	Madhu Tea Garden	Yes	Yes	Yes	Yes	c	a	a	a	Yes	b	Yes	No	Yes	No
248	Satali Tea Garden	Yes	c	Yes	Yes	Yes	Yes	Yes	Yes	Yes	b	Yes	No	Yes	No
249	Malangi Tea Garden	Yes	Yes	a	Yes	c	Yes	Yes	Yes	Yes	Yes	Yes	No	Yes	No
250	Beech Tea Garden	Yes	Yes	Yes	Yes	c	Yes	Yes	Yes	Yes	a	Yes	No	Yes	No
251	Bharnobari Tea Garden	Yes	Yes	Yes	Yes	c	Yes	Yes	Yes	Yes	a	Yes	No	Yes	No
252	Dalsingpara Tea Garden	Yes	Yes	Yes	Yes	b	c	c	Yes	Yes	Yes	Yes	No	No	No
253	Tosra Tea Garden	Yes	c	c	b	b	c	c	b	Yes	a	Yes	No	Yes	No
254	Gopimohan Tea Garden	Yes	Yes	Yes	Yes	b	c	c	b	Yes	Yes	Yes	No	Yes	No
255	Chhota Jaygaon	Yes	Yes	Yes	Yes	b	c	c	b	Yes	a	Yes	No	Yes	No
256	Gabaur Bachhra Forest	Yes	Yes	Yes	Yes	b	Yes	Yes	Yes	Yes	b	Yes	No	No	No
257	Dakshin Satali	Yes	c	Yes	b	b	b	b	b	Yes	a	Yes	No	Yes	No
258	Satali Nakadala	Yes	Yes	c	b	b	b	b	b	Yes	a	Yes	No	Yes	No
259	Uttar Mandabari	Yes	c	Yes	c	c	c	c	b	Yes	a	Yes	No	Yes	No
260	Dakshin Mandabari	a	Yes	b	Yes	c	c	c	b	Yes	b	Yes	No	Yes	No
261	Nimtijhora Tea Garden	Yes	c	Yes	c	c	c	c	Yes	Yes	c	Yes	No	Yes	No
262	Nimti Domohani	Yes	Yes	Yes	Yes	c	Yes	Yes	Yes	Yes	b	Yes	No	Yes	No
263	Dakshin Latabari	Yes	Yes	Yes	Yes	c	Yes	Yes	Yes	Yes	a	Yes	No	Yes	No
264	Purba Satali	Yes	Yes	Yes	Yes	c	b	b	b	Yes	Yes	Yes	No	Yes	No
265	Rangamati Tea Garden	Yes	Yes	Yes	c	c	Yes	Yes	c	Yes	b	Yes	No	Yes	No
266	Bhutri Forest	Yes	Yes	Yes	Yes	b	Yes	Yes	Yes	Yes	Yes	Yes	No	Yes	No
267	Radharani Tea Garden	Yes	Yes	Yes	Yes	c	b	Yes	Yes	Yes	Yes	Yes	No	Yes	No
268	Chuapara Tea Garden	Yes	Yes	Yes	Yes	c	c	c	Yes	Yes	Yes	Yes	No	Yes	No
269	Chuapara	Yes	Yes	a	Yes	c	Yes	Yes	Yes	Yes	Yes	Yes	No	Yes	No
270	Mechpara Tea Garden	Yes	a	Yes	Yes	c	a	a	Yes	Yes	a	Yes	No	Yes	No
271	Bhatpara Tea Garden	Yes	Yes	Yes	Yes	c	Yes	Yes	Yes	Yes	Yes	Yes	No	Yes	No
272	Kalchini Tea Garden	Yes	Yes	Yes	Yes	b	Yes	Yes	Yes	Yes	Yes	Yes	No	Yes	No
273	Gangutia Tea Garden	Yes	Yes	Yes	Yes	b	b	Yes	Yes	Yes	a	Yes	No	Yes	No
274	Dima Tea Garden	Yes	Yes	Yes	Yes	b	a	Yes	Yes	Yes	a	Yes	No	Yes	No
275	Bhatkhawa Tea Garden	Yes	Yes	Yes	Yes	Yes	Yes	Yes	Yes	Yes	Yes	Yes	No	Yes	No
276	Atiabari Tea Garden	Yes	Yes	Yes	Yes	c	Yes	Yes	Yes	Yes	a	Yes	No	Yes	No
277	Rajabhat Tea Garden	Yes	Yes	Yes	Yes	c	Yes	Yes	Yes	Yes	a	Yes	No	Yes	No
278	Buxa Forest (Raja Bhatkhawa)	Yes	Yes	a	Yes	c	Yes	Yes	Yes	Yes	Yes	Yes	No	Yes	No
279	Buxa Hill Forest	Yes	Yes	a	Yes	c	Yes	Yes	Yes	Yes	c	Yes	No	No	No
280	Buxa Forest (Panbari Khanda)	Yes	Yes	Yes	Yes	c	Yes	Yes	Yes	Yes	c	Yes	No	No	No
Block T O T A L :		40	33	34	35	2	22	25	28	39	13	41	0	32	0

Nearest Town		Land Use							Name of Village	Serial Number
		Area under different types of land use (in hectares rounded up to one decimal place)								
Name	Distance range code i.e. a for < 5 Kms, b for 5-10 Kms and c for 10+ kms .	Forests	Area under Non-agricultural Uses	Barren and Un-cultivable land	Permanent Pastures and Other Grazing Lands	Land Under Miscellaneous Tree Crops etc.	Culturable Waste Land			
102	103	104	105	106	107	108	109	2	1	

ALIPURDUAR	c	8753.4	0	0	0	0	0	Uttar Barajhar Forest	240
ALIPURDUAR	c	100.3	0	0	0	0	0	0 Parmalangi	241
ALIPURDUAR	c	159.4	0	0	0	0	0	0 Nilpara Forest	242
ALIPURE	b	0	45.2	0	0	0	5.2	Saudamini Tea Garden	243
ALIPURDUAR	b	0	46.6	0	0	0	26	Madhya Satali	244
ALIPURDUAR	b	0	50.8	0	0	0	48.9	Paschim Satali	245
ALIPURDUAR	b	0	57.2	0	0	0	25.2	Satali Mandalpara	246
ALIPURDUAR	b	32.2	73	0	0	0	24.2	Madhu Tea Garden	247
ALIPURDUAR	b	0.4	103.9	0	0	0	35.3	Satali Tea Garden	248
ALIPURDUAR	c	18.3	119.2	0	0	0	8.5	Malangi Tea Garden	249
ALIPURDUAR	c	3.8	68.6	0	0	0	4.4	Beech Tea Garden	250
ALIPURDUAR	c	94.5	89.1	0	0	0	4	Bharnobari Tea Garden	251
ALIPURDUAR	c	0	422.2	0	0	0	35	Dalsingpara Tea Garden	252
ALIPURDUAR	c	0	432.4	0	0	0	15	Tosra Tea Garden	253
ALIPURDUAR	c	0	299.6	0	0	0	67.8	Gopimohan Tea Garden	254
ALIPURDUAR	c	0	8.2	0	0	0	0.2	Chhota Jaygaon	255
ALIPURDUAR	c	4794.1	0	0	0	0	0	Gabaur Bachhra Forest	256
ALIPURDUAR	b	0	42.7	0	0	0	12.7	Dakshin Satali	257
ALIPURDUAR	b	0	16	0	0	0	25.2	Satali Nakadala	258
ALIPURDUAR	b	70	4.7	0	0	0	6	Uttar Mandabari	259
ALIPURDUAR	b	0	30.2	0	0	0	15	Dakshin Mandabari	260
ALIPURDUAR	b	1.6	134	0	0	0	1.4	Nimtjhora Tea Garden	261
ALIPURDUAR	b	22.8	191.8	0	0	0	3.7	Nimti Domohani	262
ALIPURDUAR	b	0	85.3	0	0	0	2.1	Dakshin Latabari	263
ALIPURDUAR	b	0	26	0	0	0	7.9	Purba Satali	264
ALIPURDUAR	c	0	622.5	0	0	0	75	Rangamati Tea Garden	265
ALIPURDUAR	c	1507.5	0	0	0	0	0	Bhutri Forest	266
ALIPUR DUAR	c	0	120.6	0	0	0	19.9	Radharani Tea Garden	267
ALIPUR DUAR	c	0	575.9	0	0	0	4.7	Chuapara Tea Garden	268
ALIPUR DUAR	c	121.4	16.8	0	0	0	0	Chuapara	269
ALIPUR DUAR	c	0	40.6	0	0	0	12.2	Mechpara Tea Garden	270
ALIPURDUAR	c	0	43.4	0	0	0	14	Bhatpara Tea Garden	271
ALIPURDUAR	b	1.2	719.5	0	0	0	3.4	Kalchini Tea Garden	272
ALIPURDUAR	c	0	18.8	0	0	0	2.1	Gangutia Tea Garden	273
ALIPURDUAR	b	0	130	0	0	0	0	Dima Tea Garden	274
ALIPURDUAR	c	0	73.2	0	0	0	4.3	Bhatkhawa Tea Garden	275
ALIPURDUAR	c	0.9	100.7	0	0	0	12.9	Atiabari Tea Garden	276
ALIPURDUAR	c	0	41	0	0	0	2.2	Rajabhat Tea Garden	277
ALIPURDUAR	c	11958	0	0	0	0	10	Buxa Forest (Raja Bhatkhawa)	278
ALIPURDUAR	c	11603	0	0	0	0	0	Buxa Hill Forest	279
ALIPURDUAR	c	6086.2	0	0	0	0	5	Buxa Forest (Panbari Khanda)	280
0	0	45329	4849.7	0	0	0	539.4	Block T O T A L	

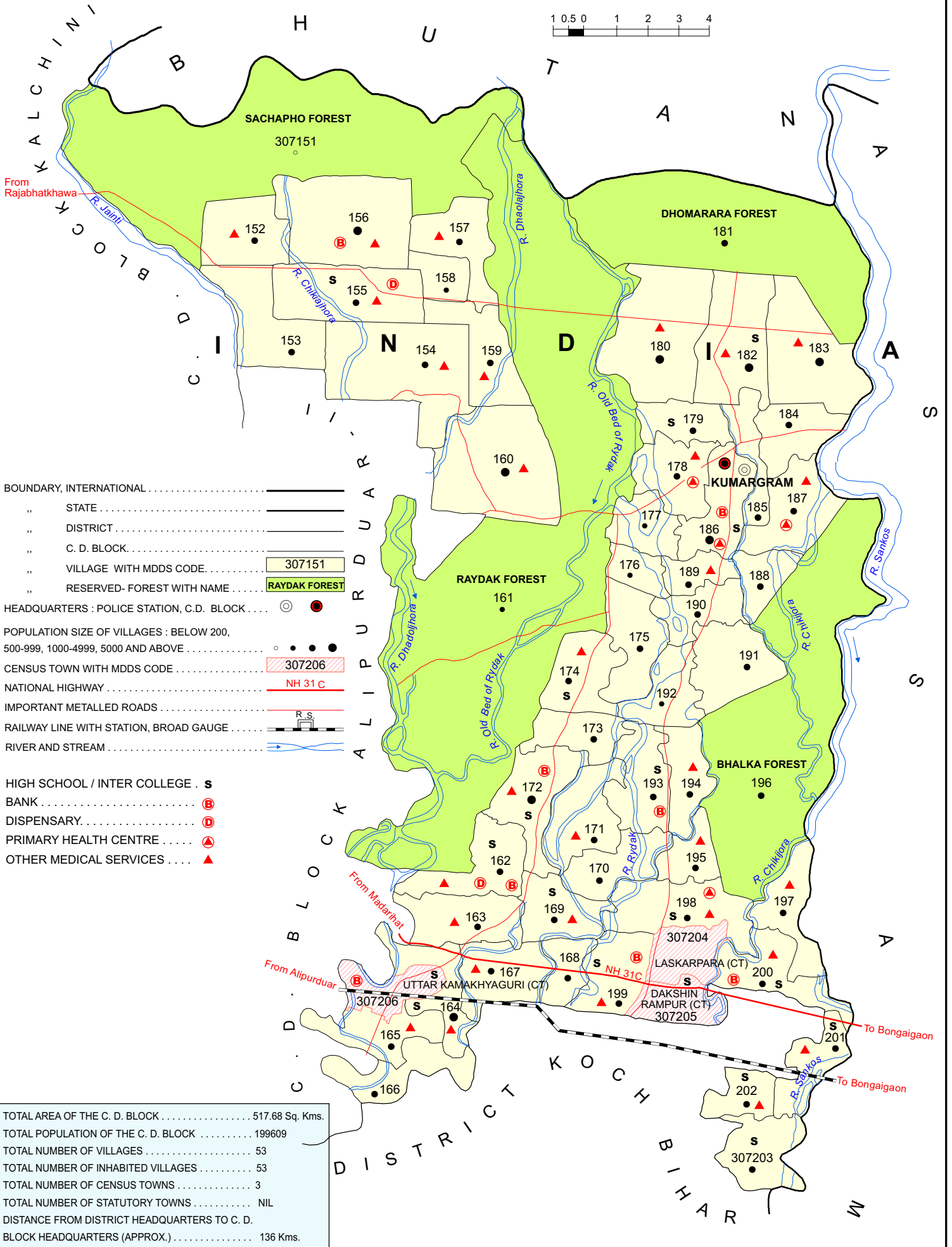
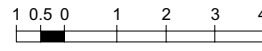
Land Use												
Area under different types of land use (in hectares rounded up to one decimal place)							Area irrigated by source (in hectare).					
Serial Number	Name of Village	Fallow lands other than current fallows	Current Fallows	Net Area Sown	Total Irrigated Land Area	Total Un-irrigated Land Area	Canals (C)	Wells/Tube-wells(W/TW)	Tanks/Lakes(T/L)	Water Falls(WF)	Others(O)	
1	2	110	111	112	113	114	115	116	117	118	119	
240	Uttar Barajhar Forest	0	0	0	0	0	0	0	0	0	0	
241	Parmalangi	0	0	170	0	170	0	0	0	0	0	
242	Nilpara Forest	0	0	0	0	0	0	0	0	0	0	
243	Saudamini Tea Garden	0	0	480.2	473.2	7	0	470	0	0	3.2	
244	Madhya Satali	0	0	480.3	15	465.3	15	0	0	0	0	
245	Paschim Satali	0	0	360	90	270	90	0	0	0	0	
246	Satali Mandalpara	0	0	504	46	458	46	0	0	0	0	
247	Madhu Tea Garden	0	0	341.9	93.6	248.2	0	0	0	0	93.6	
248	Satali Tea Garden	0	0	399	134.2	264.8	0	0	0	0	134.2	
249	Malangi Tea Garden	0	0	709.1	297	412.1	0	0	0	0	297	
250	Beech Tea Garden	0	0	574.3	110	464.3	0	60	50	0	0	
251	Bharnobari Tea Garden	0	0	582	582	0	0	582	0	0	0	
252	Dalsingpara Tea Garden	0	0	1525	0	1525	0	0	0	0	0	
253	Tosra Tea Garden	0	0	900	500	400	0	500	0	0	0	
254	Gopimohan Tea Garden	0	0	0.2	0	0.2	0	0	0	0	0	
255	Chhota Jaygaon	0	0	31.8	0	31.8	0	0	0	0	0	
256	Gabaur Bachhra Forest	0	0	0	0	0	0	0	0	0	0	
257	Dakshin Satali	0	0	444.2	114	330.2	67	47	0	0	0	
258	Satali Nakadala	0	0	482.5	96	386.5	96	0	0	0	0	
259	Uttar Mandabari	0	0	479	182	297	100	0	50	0	32	
260	Dakshin Mandabari	0	0	534.7	115.4	419.3	0	0	0	0	115.4	
261	Nimtijhora Tea Garden	0	0	339.9	150	189.9	0	0	10.5	6	133.5	
262	Nimti Domohani	0	0	400	40.5	359.6	40.5	0	0	0	0	
263	Dakshin Latabari	0	0	480	146	334	100	46	0	0	0	
264	Purba Satali	0	0	627	85	542	85	0	0	0	0	
265	Rangamati Tea Garden	0	0	803	0	803	0	0	0	0	0	
266	Bhutri Forest	0	0	0	0	0	0	0	0	0	0	
267	Radharani Tea Garden	0	0	150.6	5	145.6	0	5	0	0	0	
268	Chuapara Tea Garden	0	0	370.8	260.4	110.4	0	260.4	0	0	0	
269	Chuapara	0	0	97.9	0	97.9	0	0	0	0	0	
270	Mechpara Tea Garden	0	0	963.5	915.7	47.8	0	915.7	0	0	0	
271	Bhatpara Tea Garden	0	0	1220.2	1080.2	140	0	1080.2	0	0	0	
272	Kalchini Tea Garden	0	0	1581.8	0	1581.8	0	0	0	0	0	
273	Gangutia Tea Garden	0	0	626	550	76	0	0	0	0	550	
274	Dima Tea Garden	0	0	443	0	443	0	0	0	0	0	
275	Bhatkhawa Tea Garden	0	0	728.5	720	8.5	0	720	0	0	0	
276	Atiabari Tea Garden	0	0	627.5	623	4.5	3	1	0	0	619	
277	Rajabhat Tea Garden	0	0	379	370.2	8.8	0	1	0	0	369.2	
278	Buxa Forest (Raja Bhatkhawa)	0	0	0	0	0	0	0	0	0	0	
279	Buxa Hill Forest	0	0	60	0	60	0	0	0	0	0	
280	Buxa Forest (Panbari Khanda)	0	0	20	0	20	0	0	0	0	0	
Block T O T A L :		0	0	18917	7794.4	11123	642.5	4688.3	110.5	6		

Name of three most important commodities manufactured			Name of Village	Serial Number
First	Second	Third		
120	121	122	2	1

			Uttar Barajhar Forest	240
			Parmalangi	241
			Nilpara Forest	242
			Saudamini Tea Garden	243
			Madhya Satali	244
			Paschim Satali	245
			Satali Mandalpara	246
			Madhu Tea Garden	247
			Satali Tea Garden	248
			Malangi Tea Garden	249
			Beech Tea Garden	250
			Bharnobari Tea Garden	251
			Dalsingpara Tea Garden	252
			Tosra Tea Garden	253
			Gopimohan Tea Garden	254
			Chhota Jaygaon	255
			Gabaur Bachhra Forest	256
			Dakshin Satali	257
			Satali Nakadala	258
			Uttar Mandabari	259
			Dakshin Mandabari	260
			Nimtijhora Tea Garden	261
			Nimti Domohani	262
			Dakshin Latabari	263
			Purba Satali	264
			Rangamati Tea Garden	265
			Bhutri Forest	266
Tea			Radharani Tea Garden	267
			Chuapara Tea Garden	268
			Chuapara	269
			Mechpara Tea Garden	270
			Bhatpara Tea Garden	271
			Kalchini Tea Garden	272
			Gangutia Tea Garden	273
			Dima Tea Garden	274
			Bhatkhawa Tea Garden	275
			Atiabari Tea Garden	276
			Rajabhat Tea Garden	277
			Buxa Forest (Raja Bhatkhawa)	278
			Buxa Hill Forest	279
			Buxa Forest (Panbari Khanda)	280
			: Block T O T A L	

WEST BENGAL C. D. BLOCK KUMARGRAM DISTRICT JALPAIGURI

KILOMETRES



- BOUNDARY, INTERNATIONAL ————
- " STATE ————
- " DISTRICT ————
- " C. D. BLOCK ————
- " VILLAGE WITH MDDS CODE 307151
- " RESERVED- FOREST WITH NAME RAYDAK FOREST
- HEADQUARTERS : POLICE STATION, C.D. BLOCK
- POPULATION SIZE OF VILLAGES : BELOW 200, 500-999, 1000-4999, 5000 AND ABOVE
- CENSUS TOWN WITH MDDS CODE 307206
- NATIONAL HIGHWAY NH 31C
- IMPORTANT METALLED ROADS
- RAILWAY LINE WITH STATION, BROAD GAUGE
- RIVER AND STREAM

- HIGH SCHOOL / INTER COLLEGE . s
- BANK B
- DISPENSARY D
- PRIMARY HEALTH CENTRE ▲
- OTHER MEDICAL SERVICES ▲

TOTAL AREA OF THE C. D. BLOCK	517.68 Sq. Kms.
TOTAL POPULATION OF THE C. D. BLOCK	199609
TOTAL NUMBER OF VILLAGES	53
TOTAL NUMBER OF INHABITED VILLAGES	53
TOTAL NUMBER OF CENSUS TOWNS	3
TOTAL NUMBER OF STATUTORY TOWNS	NIL
DISTANCE FROM DISTRICT HEADQUARTERS TO C. D. BLOCK HEADQUARTERS (APPROX.)	136 Kms.

Alphabetical List of Villages

Name of the CD Block : Kumargram

CD Block Code (2011) : 0019

Sl. No.	Name of the Village	PLCN 2001	MDDS PLCN 2011
1	2	3	4
1	Amarpur	00103000	307179
2	Bara Daldal	00104400	307193
3	Barabisa	00104900	307198
4	Baruipara	00105500	307202
5	Bhalka	00105300	307200
6	Bhalka Forest	00104700	307196
7	Chengmari	00104100	307190
8	Chunia Jhora Tea Garden	00100400	307153
9	Chuota Daldali	00102200	307171
10	Dakhin Kamakhyaguri	00101700	307166
11	Dakhin Narathali	00101500	307164
12	Dakshin Chengmari	00104200	307191
13	Dakshin Haldibari	00103900	307188
14	Dhantali	00102800	307177
15	Dhumpara Forest	00103200	307181
16	Gachaimari	00102100	307170
17	Ghaksapara	00104500	307194
18	Hemaguri	00104300	307192
19	Jayanti Tea Garden	00100700	307156
20	Jayanti Tea Garden II	00100900	307158
21	Jaydedpur	00102900	307178
22	Kartika Tea Garden	00100500	307154
23	Kumargram	00103700	307186
24	Kumargram Tea Garden	00103300	307182
25	Lalchandpur	00102700	307176
26	Madhya Haldibari	00103800	307187
27	Madhya Kamakhyaguri	00101600	307165
28	Madhya Narathali	00101300	307162
29	Majher Dabri	00105600	307203
30	Narakhata	00102500	307174
31	Narathali	00102300	307172
32	New Lands Tea Garden	00103100	307180
33	Paglarhat	00104000	307189
34	Pakriguri	00105400	307201
35	Paschim Chak Chaka	00101900	307168
36	Paschim Chengmari	00102600	307175
37	Paschim Narathali	00101400	307163
38	Phaskhawa Tea Garden	00100300	307152
39	Pukharigaon	00103600	307185
40	Purbba Chakchaka	00105000	307199
41	Purbba Narathali	00102000	307169
42	Purbba Salbari	00104800	307197
43	Radhanagar	00104600	307195
44	Rahimabad Tea Garden	00100600	307155
45	Raydak Forest	00101200	307161
46	Raydak Tea Garden	00101100	307160
47	Sachapho Forest	00100200	307151
48	Sankos Tea Garden	00103400	307183
49	Telipara	00101800	307167
50	Turturi Khanda	00100800	307157
51	Tuturi Tea Garden	00101000	307159
52	Uttar Haldibari	00103500	307184
53	Uttar Narathali	00102400	307173

Census of India 2011

Amenities and Land use

Serial Number	Name of Village	Location code no.	Total area of the village (in hectares rounded up to one decimal place)	Total population (2011 census)	Number of households (2011 census)	Number of educational amenities available in village, the distance range code viz; a for 0-5 kms, b for 5-10 kms, c for 10+ kms of nearest place where facility is available							
						Pre-Primary school (PP)	Primary school (P)	Middle school (M)	Secondary School (S)	Senior Secondary school (SS)	Degree college of arts science & commerce (ASC)	Engineering college(EC)	Medical college (MC)
1	2	3	4	5	6	7	8	9	10	11	12	13	14

Name of District:-Jalpaiguri

Name of CD Block:-Kumargram

281	Sachapho Forest	307151	4845.7	96	28	1	1	c	c	c	c	c	c
282	Phaskhawa Tea Garden	307152	532.9	1202	243	1	1	a	a	c	c	c	c
283	Chunia Jhora Tea Garden	307153	764.6	2772	582	1	1	1	b	c	c	c	c
284	Kartika Tea Garden	307154	1344	4779	983	2	2	1	a	c			
285	Rahimabad Tea Garden	307155	800.8	3570	803	4	4	1	1				
286	Jayanti Tea Garden	307156	1222.6	5098	1222	4	4	1	a	c	c	c	c
287	Turturi Khanda	307157	515	2844	596	2	1	2	c	c	c	c	c
288	Jayanti Tea Garden II	307158	230.2	842	184	1	1	a	a	c	c	c	c
289	Tuturi Tea Garden	307159	618	2882	571	2	2	1	c	c	c	c	c
290	Raydak Tea Garden	307160	2779	7610	1506	7	6	1					
291	Raydak Forest	307161	10128.1	865	186	3	3						
292	Madhya Narathali	307162	596.6	4958	1147	5	5	3	3	a	b	c	c
293	Paschim Narathali	307163	579.6	4665	1039	4	4	1	a	a	c	c	c
294	Dakhin Narathali	307164	461.5	7433	1759	6	5	1	1	a	c	c	c
295	Madhya Kamakhyaguri	307165	457.2	4759	1071	4	3	1					
296	Dakhin Kamakhyaguri	307166	460.3	3824	998	4	3	1					
297	Telipara	307167	545.3	4139	967	3	2	1	b		c	c	c
298	Paschim Chak Chaka	307168	265.5	2547	575	2	2	b	b	b	b	c	c
299	Purbba Narathali	307169	464.5	3882	835	5	5	1	1	a	b	c	c
300	Gachaimari	307170	457.6	2036	495	5	5	1	a	a	b	c	c
301	Chuota Daldali	307171	554.8	3756	850	3	3	a	a	a	c	c	c
302	Narathali	307172	634.4	6337	1388	6	5	1	1	1			
303	Uttar Narathali	307173	392.1	2213	515	3	2	1	b	b	c	c	c
304	Narakhata	307174	502.2	3036	659	6	5	1	1	b	c	c	c
305	Paschim Chengmari	307175	570.4	3110	664	2	2						
306	Lalchandpur	307176	221	690	134	2	2	1	c	c			c
307	Dhantali	307177	359.5	768	169	1	1	2	b	c			
308	Jaydedpur	307178	506.9	2149	474	3	3	1	a	a	c	c	c
309	Amarpur	307179	396.4	2423	473	3	3	2	2	a	c	c	c
310	New Lands Tea Garden	307180	1154.7	6369	1315	4	4	1	a	a	c	c	c
311	Dhumpara Forest	307181	3009.7	1439	264	3	3	a	a	a	c	c	c
312	Kumargram Tea Garden	307182	868.9	6328	1385	4	3	2	1	1	c	c	c
313	Sankos Tea Garden	307183	933.2	6643	1475	4	4	2	a	a	c	c	c
314	Uttar Haldibari	307184	488.3	2810	591	3	3	1	b	b	c	c	c
315	Pukharigaon	307185	308.8	3673	816	5	5	1	a	a	c	c	c
316	Kumargram	307186	549.7	5384	1276	7	7	2	2	2			
317	Madhya Haldibari	307187	640.2	4252	967	3	3	1			c	c	c
318	Dakshin Haldibari	307188	303.9	1950	458	3	3	1	b	b	c	c	c
319	Paglarhat	307189	227.8	1157	283	2	2	a	a	a	c	c	c
320	Chengmari	307190	391.9	1658	409	5	4	1	a	a	c	c	c

- Village Directory

(As in 2009)

le. (If not available within the < 5 Kms, b for 5-10 Kms and c acility is available is given).										Number of Medical Amenities available. (If not available within the village , the distance range code viz; a for < 5 Kms, b for 5-10 Kms and c for 10+ kms of nearest place where facility is available is given).										Name of Village	Serial Number
Management institute (MI)	Polytechnic (Pt)	Vocational training school /ITI	Non-formal training centre (NFTC)	Special school for disabledq (SSD)	Others (specify)	Community health centre (CHC)	Primary health centre (PHC)	Primary health sub centre (PHS)	Maternity and child welfare centre (MCW)	T.B. clinic (TBC)	Hospital-allopathic (HA)	Hospital-alternative medicine (HO)	Dispensary (D)	Veterinary hospital (VH)	Mobile health clinic (MHC)	Family welfare centre (FWC)					
15	16	17	18	19	20	21	22	23	24	25	26	27	28	29	30	31	2	1			

Location CodeNo:-328

Location CodeNo:-0019

c	c	c	c			c	c	c	c	c	c	c	c	c			Sachapho Forest	281		
	c	c		c		c	c	1	1	1	c	c	c	c			1 Phaskhawa Tea Garden	282		
	c	c	c	c			c	a	a	a	c					1 a	Chunia Jhora Tea Garden	283		
								1	1								Kartika Tea Garden	284		
								1					1				Rahimabad Tea Garden	285		
	c	c	c	c		c	1	1	1	c		c	c			1	1 Jayanti Tea Garden	286		
	c	c	c	c		b	1	1	1	b		c	c			c	Turturi Khanda	287		
	c	c		c		b	a	a	a	b		c	c				Jayanti Tea Garden II	288		
	c	c				b	a	a	a	c		c	c	a		1	Tuturi Tea Garden	289		
								2	2								Raydak Tea Garden	290		
					1												Raydak Forest	291		
	c					1 a		1		c			1	1			Madhya Narathali	292		
c	c	c	c	c		a	1	c		1	1	c	c	a	c	c	Paschim Narathali	293		
c	c	c		c		c	a	1	a		1	a	c	c		1	c	Dakhin Narathali	294	
						a	a	1	c	c	a		c					Madhya Kamakhyaguri	295	
						a	a	a	c	c	c		a			c		Dakhin Kamakhyaguri	296	
c	c	c	c					1										Telipara	297	
c	c	c	c	c		b	a	c	a	b		b	b	c	c	c		Paschim Chak Chaka	298	
	c	a				b	1		c			a	a					Purbba Narathali	299	
	c	a				b	a			a		a	a					Gachaimari	300	
a	c	a				b	1			c	a	a						Chuota Daldali	301	
						c	b	1	b	b	c	c	c	c	c	c	c		Narathali	302
c	c	b	c	c		c	c	a	c	c	c	c	c	c	c	c	c		Uttar Narathali	303
c	c	b	c	c		c	c	1	c	c	c	c	c	c	c	c	c		Narakhata	304
						c	c	c	c	c	c	c	c	c	c	c	c		Paschim Chengmari	305
c	c	c		c		c	c	a	c	c	c	c	c	c	c	c	c		Lalchandpur	306
						c	c		c	c		b	c						Dhantali	307
c	c	a				c	1	1	c	c	c		a			1		Jaydedpur	308	
c	c	a				c	a	a	c	c	c					a		Amarpur	309	
c	c	b	c			1	b	1	1	c	c	c	b	c		c		New Lands Tea Garden	310	
c	c	c	c			c	a	a	c	c	c	c	c	c	c	c		Dhumpara Forest	311	
c	c	b	c			1	a	1	1	c	c	c	b	c		c		Kumargram Tea Garden	312	
c	c	c	c			1	b	1	1	c	c	c	b	c		c		Sankos Tea Garden	313	
c	c					a	b	a	a	c	c		b	c		a		Uttar Haldibari	314	
c	c	c				c	a	a	c	c	c		a			a		Pukharigaon	315	
			c				1											Kumargram	316	
c	c	a				1	1	1	1	c			b	c		1		Madhya Haldibari	317	
	c	b				b	a	a	c	c		a			a			Dakshin Haldibari	318	
	c	a				a	1	1	1	c	c		a	c		1		Paglarhat	319	
	c	c	c			c	a	a	c	a	c	1	a	1	c	c		Chengmari	320	

Serial Number	Name of Village	Number of Non-Government Medical Amenities available.						Availability of drinking water - Yes / No								
		Charitable non Govt. hospital/Nursing home.	Medical practitioner with MBBS Degree	Medical practitioner with other degree	Medical practitioner with no degree	Traditional practitioner and faith healer .	Medicine Shop	Others	Tap water (Treated/Untreated)	Well water (Covered / Uncovered well)	Hand Pump	Tube wells / Bore well	Spring	River / Canal	Tank / Pond / Lake	Others
1	2	32	33	34	35	36	37	38	39	40	41	42	43	44	45	46

281	Sachapho Forest	0	0	0	0	0	0	0	No	No	No	No	No	Yes	No	No
282	Phaskhawa Tea Garden	0	0	0	1	0	0	0	Yes	No	No	No	No	No	No	No
283	Chunia Jhora Tea Garden	0	0	1	0	0	0	1	Yes	No	No	Yes	No	Yes	No	No
284	Kartika Tea Garden	0	1	0	0	0	0	1	Yes	Yes	Yes	No	No	No	No	No
285	Rahimabad Tea Garden	1	0	0	0	0	1	0	No	No	Yes	No	No	No	No	No
286	Jayanti Tea Garden	0	0	1	1	0	2	2	Yes	Yes	No	No	Yes	Yes	Yes	No
287	Turturi Khanda	0	1	1	1	0	5	0	Yes	No	No	Yes	No	No	No	Yes
288	Jayanti Tea Garden II	0	0	0	0	0	0	0	No	No	Yes	No	No	No	No	No
289	Tuturi Tea Garden	0	0	1	1	0	2	2	Yes	No	No	No	No	No	No	No
290	Raydak Tea Garden	0	1	0	0	0	0	0	Yes	No	Yes	No	No	No	No	No
291	Raydak Forest	0	0	0	0	0	0	0	No	Yes	Yes	No	No	Yes	No	No
292	Madhya Narathali	0	0	0	0	0	0	0	Yes	Yes	Yes	Yes	No	Yes	Yes	No
293	Paschim Narathali	0	0	0	0	0	0	0	No	Yes	Yes	Yes	No	No	No	Yes
294	Dakhin Narathali	0	0	0	0	0	4	0	No	Yes	Yes	Yes	No	Yes	Yes	No
295	Madhya Kamakhyaguri	0	0	0	0	0	0	0	No	Yes	Yes	No	No	No	No	No
296	Dakhin Kamakhyaguri	0	0	0	0	0	0	0	No	Yes	Yes	Yes	No	Yes	No	No
297	Telipara	1	0	0	0	0	1	0	No	Yes	Yes	Yes	No	No	Yes	No
298	Paschim Chak Chaka	0	0	0	0	0	1	0	No	Yes	Yes	Yes	No	Yes	Yes	No
299	Purbba Narathali	0	0	0	0	0	0	0	Yes	Yes	Yes	No	No	Yes	Yes	No
300	Gachaimari	0	0	0	1	0	0	0	Yes	Yes	Yes	Yes	No	Yes	Yes	Yes
301	Chuota Daldali	0	0	0	0	0	0	0	Yes	Yes	Yes	Yes	No	Yes	Yes	No
302	Narathali	0	1	0	10	0	2	0	Yes	Yes	Yes	Yes	No	Yes	Yes	No
303	Uttar Narathali	0	0	0	3	0	0	0	No	Yes	Yes	Yes	No	Yes	Yes	No
304	Narakhata	0	1	0	5	0	4	0	No	Yes	Yes	Yes	No	Yes	Yes	No
305	Paschim Chengmari	0	0	0	2	0	0	0	No	Yes	Yes	Yes	No	Yes	Yes	No
306	Lalchandpur	0	0	0	2	0	0	0	No	Yes	No	Yes	No	Yes	Yes	No
307	Dhantali	0	0	0	0	0	0	0	No	Yes	No	No	No	No	No	No
308	Jaydedpur	0	0	0	0	0	0	0	No	Yes	Yes	Yes	No	Yes	Yes	No
309	Amarpur	0	0	0	0	0	0	0	No	Yes	Yes	Yes	No	Yes	No	No
310	New Lands Tea Garden	1	0	0	0	0	0	0	Yes	Yes	Yes	Yes	No	Yes	No	No
311	Dhumpara Forest	0	0	0	0	0	0	0	No	No	Yes	Yes	No	Yes	No	No
312	Kumargram Tea Garden	1	0	0	0	0	0	0	Yes	Yes	Yes	Yes	No	Yes	No	No
313	Sankos Tea Garden	1	0	0	0	0	0	0	Yes	Yes	Yes	Yes	No	No	No	No
314	Uttar Haldibari	0	0	0	0	2	0	0	No	Yes	Yes	Yes	No	Yes	Yes	No
315	Pukharigaon	0	0	1	1	1	3	0	Yes	Yes	Yes	Yes	No	Yes	Yes	No
316	Kumargram	0	1	0	0	0	0	0	Yes	Yes	Yes	Yes	Yes	Yes	Yes	No
317	Madhya Haldibari	0	0	0	1	2	0	0	No	Yes	Yes	Yes	No	Yes	Yes	No
318	Dakshin Haldibari	0	0	0	0	2	0	0	No	Yes	Yes	No	No	Yes	Yes	No
319	Paglarhat	0	0	0	2	2	1	0	Yes	Yes	Yes	Yes	No	Yes	Yes	No
320	Chengmari	0	0	0	1	0	1	0	No	Yes	Yes	Yes	No	Yes	Yes	Yes

Availability of toilet & others Yes / No				Communication and transport facilities (If amenities available code -Yes is given except for Village Pin Code ,If not available within the village , the distance range code viz; a for < 5 Kms, b for 5-10 Kms and c for 10+ kms of nearest place where facility is available is given).								
Community toilet including bath.	Community toilet excluding bath.	Rural sanitary mart or sanitary hardware outlet available near the village.	Community bio- gas or recycle of waste for productive use.	Post office(PO)	Sub post office (SPO)	Post & Telegraph office (P&TO)	Village Pin Code	Telephones (Land lines)	Public call office (PCO)	Mobile phone coverage	Name of Village	Serial Number
47	48	49	50	51	52	53	54	55	56	57	2	1

No	No	No	No	c	b	c	736201	c	c	c	Sachapho Forest	281
No	No	No	No	a	a	c	736201	c	c	Yes	Phaskhawa Tea Garden	282
No	No	No	No	b	Yes	c	736201	c	b	Yes	Chunia Jhora Tea Garden	283
No	No	No	No		Yes	c	736201		Yes	Yes	Kartika Tea Garden	284
No	No	No	No			c	736201			Yes	Rahimabad Tea Garden	285
No	No	Yes	No	Yes		c	736201	c	Yes	Yes	Jayanti Tea Garden	286
No	No	No	No	a	Yes	c	736206	c	Yes	Yes	Turturi Khanda	287
No	No	No	No	a	a	a	736201	b	a	Yes	Jayanti Tea Garden II	288
No	No	Yes	No	b	a	a	736206	c	a	Yes	Tuturi Tea Garden	289
No	Yes	No	No		Yes	b	736201		Yes	a	Raydak Tea Garden	290
No	No	No	No			c	736201	b	b	Yes	Raydak Forest	291
No	No	Yes	No	a	a	c	736202	Yes	a	Yes	Madhya Narathali	292
No	No	Yes	No	a	a	c	736202	a	a	a	Paschim Narathali	293
No	No	Yes	No	a	Yes	c	736202	Yes	Yes	Yes	Dakhin Narathali	294
No	No	Yes	No	a	a	a	736202	Yes	Yes	Yes	Madhya Kamakhyaguri	295
No	No	Yes	No	Yes	a	a	736202	Yes	Yes	Yes	Dakhin Kamakhyaguri	296
No	No	Yes	No		Yes	c	736202	Yes		Yes	Telipara	297
No	No	Yes	No	b	a	b	736207	Yes	Yes	Yes	Paschim Chak Chaka	298
No	No	Yes	Yes	a	a	a	736202	Yes	a	Yes	Purbba Narathali	299
No	No	Yes	No	a	a	a	736203	a	a	Yes	Gachaimari	300
No	No	Yes	No	a	a	a	736203	a	a	Yes	Chuota Daldali	301
No	No	No	No	Yes	b	b	736202	b	Yes	Yes	Narathali	302
No	No	No	No	Yes	c	c	736202	c	b	Yes	Uttar Narathali	303
No	Yes	No	No	Yes	c	c	736202	c	Yes	Yes	Narakhata	304
No	No	No	No	a	c	c	736203	c	a	Yes	Paschim Chengmari	305
No	No	No	No	Yes	c	c	736202	c	Yes	Yes	Lalchandpur	306
No	No	No	No	a	c	c	736205	c	c	b	Dhantali	307
No	Yes	No	No	a	a	c	736203	Yes	a	Yes	Jaydedpur	308
No	Yes	No	No	a	a	c	736203	b	a	Yes	Amarpur	309
Yes	Yes	No	No	b	Yes	c	736205	Yes	Yes	Yes	New Lands Tea Garden	310
No	No	No	No	c	a	c	736205	a	a	Yes	Dhumpara Forest	311
Yes	Yes	No	No	b	a	c	736205	Yes	Yes	Yes	Kumargram Tea Garden	312
No	No	No	No	b	Yes	c	736205		Yes	Yes	Sankos Tea Garden	313
Yes	Yes	No	No	b	a	b	736203	b	Yes	Yes	Uttar Haldibari	314
Yes	Yes	No	No	a	Yes	a	736203	Yes	Yes	Yes	Pukharigaon	315
No	No	No	No	Yes		Yes	736207	Yes	Yes	Yes	Kumargram	316
Yes	Yes	No	No	b	b	b	736203	b	b	Yes	Madhya Haldibari	317
Yes	Yes	No	No	a		b	736203	a	a	Yes	Dakshin Haldibari	318
Yes	Yes	No	No	a		a	736203	Yes	Yes	Yes	Paglarhat	319
No	Yes	No	Yes	a	a	a	736203	Yes	Yes	Yes	Chengmari	320

Communication and transport facilities (If amenities available code -Yes is given except for Village Pin Code ,If not available within the village , the distance range code viz; a for < 5 Kms, b for 5-10 Kms and c for 10+ kms of nearest place where facility is available is given).													Village connected to highways amenities available code -Yes the distance range code viz; 10+ kms of nearest plac			
Serial Number	Name of Village	Internet cafes/ Common service centre (CSC)	Private courier facility	Bus service (Public & Private)	Railway stations	Auto/Modified Autos	Taxis and Vans	Tractors	Cycle-pulled rickshaws(Manual & Machine driven)	Carts driven by animals	Sea /River ferry service	Connected to national highway(NH)	Connected to state highway(SH)	Connected to major district road (MDR)	Connected to others district road	Pucca roads
1	2	58	59	60	61	62	63	64	65	66	67	68	69	70	71	72

281	Sachapho Forest	c	c	a	c	c	b	c	c	c	c	c	c	Yes	a	
282	Phaskhawa Tea Garden	c	c	a	c	a	a	c	c	c	c	c		Yes	a	
283	Chunia Jhora Tea Garden	c	c	Yes	c	b	b	c	Yes	c	c	c		Yes	b	Yes
284	Kartika Tea Garden	c	b	Yes	c	Yes	a	c	Yes	c	c			Yes		Yes
285	Rahimabad Tea Garden	c	b	Yes	c	Yes	a	c	Yes	c	c			Yes		Yes
286	Jayanti Tea Garden	c	c	Yes	c	Yes	Yes	c	c	c	c	c	c	Yes	a	Yes
287	Turturi Khanda	c	c	Yes	c	Yes	Yes	c	c	c	c	c	c	c	Yes	Yes
288	Jayanti Tea Garden II	c	c	Yes	c	a	Yes	c	c	c	c	c	c	c		a
289	Tuturi Tea Garden	c	c	a	c	a	a	c	c	c	c	c	c	c	a	Yes
290	Raydak Tea Garden	b	b	Yes	c	c	b	c	Yes	c	c			Yes		Yes
291	Raydak Forest	a	b	b	c	c	a	b	Yes	Yes	c					a
292	Madhya Narathali	a	a	a	c	a	Yes	Yes	Yes	c	c			Yes	Yes	Yes
293	Paschim Narathali	a	a	a	c	a	a	Yes	Yes	c	c	Yes	a	Yes	c	Yes
294	Dakhin Narathali	a	a	Yes	Yes	Yes	Yes	Yes	Yes	c	c				Yes	Yes
295	Madhya Kamakhyaguri	b	Yes	Yes	a	c	Yes	Yes	Yes	Yes	c	a		Yes	Yes	Yes
296	Dakhin Kamakhyaguri	Yes	Yes	Yes	a	Yes	Yes	Yes	Yes	Yes	c	a			a	Yes
297	Telipara	b	b	Yes	b	c	Yes	Yes	Yes	c	c	Yes			Yes	Yes
298	Paschim Chak Chaka	b	b	Yes	b	b	Yes	Yes	Yes	c	c	Yes		b	Yes	Yes
299	Purbba Narathali	a	a	a	a	a	Yes	a	Yes	Yes	Yes			Yes	Yes	Yes
300	Gachaimari	b	a	a	b	a	Yes	a	Yes	Yes	Yes	a			Yes	Yes
301	Chuota Daldali	a	a	a	a	a	Yes	a	Yes	c	Yes	b			Yes	a
302	Narathali	b	b	b	b	Yes	Yes	c	Yes	c	c	b		Yes	Yes	Yes
303	Uttar Narathali	b	c	b	c	Yes	Yes	c	Yes	c	c	c		Yes	Yes	Yes
304	Narakhata	c	c	b	c	Yes	Yes	b	Yes	Yes	c	c		Yes	Yes	a
305	Paschim Chengmari	c	c	b	c	b	Yes	b	Yes	c	c	c	a	Yes	Yes	Yes
306	Lalchandpur	Yes	Yes	b	c	Yes	Yes	c	b	Yes	c	c	a	Yes	Yes	Yes
307	Dhantali	c	c	b	c	c	a	c	Yes	c	Yes	c		Yes		a
308	Jaydedpur	a	a	a	c	a	a	c	Yes	c	Yes	c		Yes	a	Yes
309	Amarpur	a	a	a	c	a	a	c	Yes	c	c	c			a	a
310	New Lands Tea Garden	a	c	a	c	a	a	c	Yes	c	Yes	c	c	Yes	a	Yes
311	Dhumpara Forest	a	c	a	c	a	a	c	Yes	c	c	c	c	a	a	a
312	Kumargram Tea Garden	Yes	c	Yes	c	Yes	Yes	b	Yes	c	c	c	c	Yes		Yes
313	Sankos Tea Garden	a	c	a	c	a	a	c	Yes	c	Yes	c	c	Yes	a	Yes
314	Uttar Haldibari	b	a	a	c	b	b	a	Yes	c	c	c	c	Yes		Yes
315	Pukharigaon	a	a	Yes	c	c	Yes	Yes	Yes	c	c	c	c			Yes
316	Kumargram	Yes	Yes	Yes	c	c	Yes	Yes	Yes	c	c	c	c	Yes		Yes
317	Madhya Haldibari	b	b	b	c	b	b	b	Yes	c	c	c	c	b		Yes
318	Dakshin Haldibari	b	b	a	c	Yes	a	a	a	c	c	c		a	a	Yes
319	Paglarhat	a	a	Yes	c	Yes	Yes	Yes	Yes	c	c	c		Yes		a
320	Chengmari	c	c	Yes	c	c	Yes	Yes	Yes	c	c	c	c	Yes	c	Yes

Kutchcha roads								Availability of miscellaneous facilities (If amenities available code -Yes is given, If not available within the village , the distance range code viz; a for < 5 Kms, b for 5-10 Kms and c for 10+ kms of nearest place where facility is available is given).										Name of Village		Serial Number
73	74	75	76	77	78	79	80	81	82	83	84	85	86	87			1			
Yes		b	c	c	c	Yes	a	c	b	c	c	c	Yes	Sachapho Forest			281			
Yes		Yes	c	c	c	Yes	Yes	c	Yes	c	c	Yes	Yes	Phaskhawa Tea Garden			282			
a		Yes	b	c	c	Yes	Yes	c	Yes	c	c	Yes	Yes	Chunia Jhora Tea Garden			283			
a		Yes			c	Yes	Yes	Yes	Yes	Yes	Yes	Yes	Yes	Kartika Tea Garden			284			
a		Yes			c	Yes	Yes	c	a	Yes	Yes	Yes	Yes	Rahimabad Tea Garden			285			
a		Yes	Yes	c	c	Yes	Yes	c	Yes	c	Yes	Yes	Yes	Jayanti Tea Garden			286			
a		b	a	c	c	Yes	Yes	c	a	c	c	Yes	Yes	Turturi Khanda			287			
a		Yes	c	c	c	Yes	a	c	a	c	c	Yes	Yes	Jayanti Tea Garden II			288			
a		Yes	b	c	c	Yes	Yes	c	b	c	c	Yes	Yes	Tuturi Tea Garden			289			
a		Yes			c	Yes	Yes	c	Yes	Yes	Yes	Yes	Yes	Raydak Tea Garden			290			
a		b			c	Yes	Yes	c	a	Yes	Yes	Yes	Yes	Raydak Forest			291			
Yes		Yes	Yes	c	Yes	Yes	a	c	a	Yes	c	Yes	Yes	Madhya Narathali			292			
a	Yes	b	Yes	b	b	c	Yes	Yes	c	b	b	c	Yes	Yes	Paschim Narathali			293		
b	Yes	a	Yes	a	b	c	Yes	Yes	c	a	a	Yes	Yes	Yes	Dakhin Narathali			294		
Yes		a	a	b	c	Yes	Yes	Yes	Yes	Yes	Yes	Yes	Yes	Madhya Kamakhyaguri			295			
Yes		a		b	b	Yes	Yes	Yes	Yes	Yes	Yes	Yes	Yes	Dakhin Kamakhyaguri			296			
a	Yes	Yes			c	Yes	Yes	Yes	Yes	Yes	Yes	Yes	Yes	Telipara			297			
a	Yes	Yes	Yes	b	b	c	Yes	Yes	Yes	b	a	c	Yes	Yes	Paschim Chak Chaka			298		
Yes	Yes	Yes	Yes	b	b	c	Yes	Yes	c	a	a	Yes	Yes	Yes	Purbba Narathali			299		
Yes	Yes	Yes	Yes	a	b	Yes	Yes	Yes	c	a	a	Yes	Yes	Yes	Gachaimari			300		
Yes		Yes		a	c	Yes	Yes	Yes	c	a	a	Yes	Yes	Yes	Chuota Daldali			301		
Yes		b	Yes	b	c	Yes	Yes	Yes	Yes	b	c	Yes	Yes	Yes	Narathali			302		
Yes		b	a	c	c	Yes	Yes	Yes	a	Yes	Yes	Yes	Yes	Yes	Uttar Narathali			303		
Yes		b	b	c	Yes	Yes	Yes	c	Yes	c	c	Yes	Yes	Yes	Narakhata			304		
Yes	c	a	b	c	c	Yes	a	c	a	c	c	Yes	Yes	Yes	Paschim Chengmari			305		
a		a	c	c	c	Yes	Yes	Yes	c	b	c	Yes	Yes	Yes	Lalchandpur			306		
a	Yes	a			c	Yes	Yes	c	b	Yes	b	Yes	Yes	Yes	Dhantali			307		
Yes		Yes	a	c	c	Yes	Yes	c	c	c	Yes	Yes	Yes	Yes	Jaydedpur			308		
Yes		Yes	a	c	c	Yes	Yes	c	c	Yes	Yes	Yes	Yes	Yes	Amarpur			309		
Yes	Yes	Yes	Yes	c	c	c	Yes	Yes	Yes	a	c	Yes	Yes	Yes	New Lands Tea Garden			310		
Yes	Yes	Yes	Yes	c	c	c	Yes	Yes	Yes	b	c	Yes	Yes	Yes	Dhumpara Forest			311		
Yes	Yes	Yes	Yes	c	c	c	Yes	Yes	c	a	c	Yes	Yes	Yes	Kumargram Tea Garden			312		
Yes	Yes	Yes	Yes	c	c	c	Yes	Yes	Yes	a	c	Yes	Yes	Yes	Sankos Tea Garden			313		
Yes	Yes	Yes	b	c	c	Yes	a	c	b	c	b	Yes	Yes	Yes	Uttar Haldibari			314		
Yes	a	Yes	a	c	Yes	Yes	Yes	c	a	Yes	Yes	Yes	Yes	Yes	Pukharigaon			315		
Yes	Yes	a	Yes	c	c	Yes	Yes	Yes	Yes	Yes	Yes	Yes	Yes	Yes	Kumargram			316		
Yes	Yes	Yes	b	c	c	Yes	Yes	c	b	Yes	Yes	Yes	Yes	Yes	Madhya Haldibari			317		
Yes	Yes	Yes	b	c	c	Yes	a	c	a	b	a	Yes	Yes	Yes	Dakshin Haldibari			318		
Yes	Yes	Yes	a	c	c	Yes	a	c	Yes	c	Yes	Yes	Yes	Yes	Paglarhat			319		
Yes	a	Yes	Yes	c	c	Yes	Yes	c	a	c	a	Yes	Yes	Yes	Chengmari			320		

Availability of miscellaneous facilities (If amenities available code -Yes is given, If not available within the village, the distance range code viz; a for < 5 Kms, b for 5-10 Kms and c for 10+ kms of nearest place where facility is available is given).													Availability of electricity (Yes/No)			
Serial Number	Name of Village	ASHA (Accredited Social Health Activist)	Community centre with/without TV	Sports Field,	Sports Club / Recreation Centre	Cinema / Video Hall	Public Library	Public Reading Room	Newspaper Supply	Assembly Polling station	Birth & Death Registration Office	Power Supply for Domestic Use (ED)	Power Supply for Agricultural Use (EAG)	Power Supply for Commercial Use (EC)	Power Supply for All Uses (EA)	
1	2	88	89	90	91	92	93	94	95	96	97	98	99	100	101	

281	Sachapho Forest	c	c	Yes	c	c	c	c	c	c	c	Yes	No	Yes	No
282	Phaskhawa Tea Garden	Yes	Yes	Yes	c	c	b	b	Yes	Yes	b	Yes	No	Yes	No
283	Chunia Jhora Tea Garden	Yes	Yes	Yes	Yes	c	b	b	Yes	Yes	b	Yes	No	Yes	No
284	Kartika Tea Garden	Yes	Yes	Yes	Yes	c	Yes	Yes	Yes	Yes	Yes	Yes	No	Yes	No
285	Rahimabad Tea Garden	Yes	Yes	Yes	Yes	c	Yes	Yes	Yes	Yes	Yes	Yes	No	Yes	No
286	Jayanti Tea Garden	Yes	Yes	a	Yes	c	a	a	Yes	Yes	a	Yes	No	No	No
287	Turturi Khanda	Yes	Yes	Yes	Yes	c	Yes	Yes	Yes	Yes	Yes	Yes	No	No	No
288	Jayanti Tea Garden II	Yes	Yes	a	a	c	a	a	a	a	c	Yes	No	Yes	No
289	Tuturi Tea Garden	Yes	Yes	Yes	Yes	c	a	Yes	Yes	Yes	a	Yes	No	Yes	No
290	Raydak Tea Garden	Yes	Yes	Yes	Yes	c	Yes	Yes	Yes	Yes	Yes	Yes	No	Yes	No
291	Raydak Forest	Yes	Yes	Yes	Yes	c	Yes	Yes	Yes	Yes	Yes	Yes	No	No	No
292	Madhya Narathali	Yes	Yes	a	Yes	Yes	a	Yes	Yes	Yes	Yes	Yes	Yes	No	No
293	Paschim Narathali	Yes	Yes	b	b	c	b	c	b	Yes	Yes	Yes	No	No	No
294	Dakhin Narathali	Yes	Yes	Yes	Yes	c	Yes	Yes	Yes	Yes	Yes	Yes	No	Yes	No
295	Madhya Kamakhyaguri	Yes	Yes	a	Yes	c	a	Yes	Yes	Yes	a	Yes	Yes	Yes	Yes
296	Dakhin Kamakhyaguri	Yes	Yes	a	Yes	c	b	b	Yes	Yes	a	Yes	Yes	Yes	Yes
297	Telipara	Yes	Yes	Yes	Yes	c	Yes	Yes	Yes	Yes	Yes	Yes	No	No	No
298	Paschim Chak Chaka	Yes	c	c	b	b	b	b	Yes	Yes	b	Yes	No	Yes	No
299	Purbba Narathali	Yes	Yes	Yes	Yes	a	Yes	a	Yes	Yes	Yes	Yes	No	Yes	No
300	Gachaimari	Yes	Yes	a	a	a	a	a	a	Yes	Yes	Yes	No	No	No
301	Chuota Daldali	Yes	Yes	Yes	Yes	a	a	a	Yes	Yes	Yes	Yes	No	Yes	No
302	Narathali	Yes	Yes	a	Yes	Yes	Yes	Yes	Yes	Yes	Yes	Yes	No	Yes	No
303	Uttar Narathali	Yes	b	a	c	b	c	c	a	Yes	a	Yes	No	Yes	No
304	Narakhata	Yes	Yes	Yes	c	Yes	b	b	Yes	Yes	b	Yes	No	Yes	No
305	Paschim Chengmari	Yes	b	Yes	b	b	b	b	Yes	Yes	b	Yes	No	No	No
306	Lalchandpur	Yes	c	a	c	c	c	c	a	Yes	c	Yes	No	No	No
307	Dhantali	Yes	Yes	Yes	c	c	c	c	c	Yes	Yes	Yes	No	Yes	No
308	Jaydedpur	Yes	Yes	a	a	c	a	Yes	Yes	Yes	a	Yes	No	Yes	No
309	Amarpur	Yes	Yes	Yes	a	c	a	Yes	Yes	Yes	a	Yes	No	No	No
310	New Lands Tea Garden	Yes	Yes	Yes	Yes	c	b	b	Yes	Yes	a	Yes	No	No	No
311	Dhumpara Forest	Yes	Yes	Yes	Yes	c	Yes	Yes	Yes	Yes	Yes	Yes	No	No	No
312	Kumargram Tea Garden	Yes	Yes	Yes	Yes	c	b	b	Yes	Yes	Yes	Yes	No	No	No
313	Sankos Tea Garden	Yes	Yes	Yes	Yes	c	b	b	Yes	Yes	a	Yes	No	Yes	No
314	Uttar Haldibari	Yes	Yes	Yes	Yes	c	b	b	Yes	Yes	b	Yes	No	Yes	No
315	Pukharigaon	Yes	Yes	Yes	Yes	c	a	Yes	Yes	Yes	a	Yes	No	Yes	No
316	Kumargram	Yes	Yes	Yes	Yes	Yes	Yes	Yes	Yes	Yes	Yes	Yes	No	Yes	No
317	Madhya Haldibari	Yes	Yes	Yes	Yes	c	b	b	Yes	Yes	b	Yes	No	Yes	No
318	Dakshin Haldibari	Yes	c	Yes	Yes	c	b	b	Yes	Yes	b	Yes	No	Yes	No
319	Paglarhat	Yes	Yes	Yes	Yes	c	a	a	Yes	Yes	a	Yes	No	Yes	No
320	Chengmari	Yes	Yes	Yes	Yes	c	Yes	Yes	Yes	Yes	c	Yes	No	Yes	No

Nearest Town		Land Use							
		Area under different types of land use (in hectares rounded up to one decimal place)							
Name	Distance range code i.e. a for < 5 Kms, b for 5-10 Kms and c for 10+ kms .	Forests	Area under Non-agricultural Uses	Barren and Un-cultivable land	Permanent Pastures and Other Grazing Lands	Land Under Miscellaneous Tree Crops etc.	Culturable Waste Land	Name of Village	Serial Number
102	103	104	105	106	107	108	109	2	1

ALIPURDUAR	c	4809.7	0	0	0	0	0	Sachapho Forest	281
ALIPURDUAR	c	5.4	200	0	0	0	0	34 Phaskhawa Tea Garden	282
ALIPURDUAR	c	22	269.6	0	0	0	0	22 Chunia Jhora Tea Garden	283
ALIPURDUAR	c	0	979.7	0	0	0	0	5 Kartika Tea Garden	284
ALIPURDUAR	c	0	381.2	0	0	0	0	54.6 Rahimabad Tea Garden	285
ALIPURDUAR	c	230.7	79	0	0	0	0	460.2 Jayanti Tea Garden	286
ALIPURDUAR	c	0	200.5	0	0	0	0	0 Turturi Khanda	287
ALIPURDUAR	c	0	110.2	0	0	0	0	0 Jayanti Tea Garden II	288
ALIPURDUAR	c	0	175.1	0	0	0	0	193 Tuturi Tea Garden	289
ALIPURDUAR	c	0	1297.1	0	0	0	0	75.6 Raydak Tea Garden	290
ALIPURDUAR	c	10128	0	0	0	0	0	0 Raydak Forest	291
U.KHAMAKHYAGUIa	b	2	0	0	0	0	0	24.6 Madhya Narathali	292
U.KAMAKHYAGUIa	a	0.8	90.9	0	0	0	0	81.2 Paschim Narathali	293
U.KAMAKHYAGUIa	a	0	114.2	0	0	0	0	15.3 Dakhin Narathali	294
U.KAMAKHYAGUIa	a	0.4	106.6	0	0	0	0	4.7 Madhya Kamakhyaguri	295
U.KAMAKHYAGUIb	b	1.2	111.8	0	0	0	0	8.2 Dakhin Kamakhyaguri	296
KAMAKHYAGURI	b	3	80.1	0	0	0	0	101.2 Telipara	297
U.KAMAKHYAGUIb	b	4	56.8	0	0	0	0	64 Paschim Chak Chaka	298
KAMAKHYAGURI	b	0	0	0	0	0	0	26.5 Purbba Narathali	299
U.KAMAKHYAGUIb	b	0	0	0	0	0	0	49.6 Gachaimari	300
KAMAKHYAGURI	c	0	2.6	0	0	0	0	75.8 Chuota Daldali	301
U.KAMAKHYAGUIb	b	5	125.2	0	0	0	0	80.9 Narathali	302
U.KAMAKHYAGUIc	c	0	85.2	0	0	0	0	64.1 Uttar Narathali	303
U.KAMAKHYAGUIc	c	0	117.8	0	0	0	0	80.9 Narakhata	304
U.KAMAKHYAGUIc	c	0	105	0	0	0	0	60.7 Paschim Chengmari	305
U.KAMAKHYAGUIc	c	0	79.2	0	0	0	0	40.5 Lalchandpur	306
U.KAMAKHYAGUIc	c	0	129.6	0	0	0	0	88.3 Dhantali	307
U.KAMAKHYAGUIc	c	0	163	0	0	0	0	80.9 Jaydedpur	308
U.KAMAKHYAGUIc	c	0	113.1	0	0	0	0	80.9 Amarpur	309
U.KAMAKHYAGUIc	c	0	1154.7	0	0	0	0	0 New Lands Tea Garden	310
U.KAMAKHYAGUIc	c	3009.7	0	0	0	0	0	0 Dhumpara Forest	311
U.KAMAKHYAGUIc	c	868.9	0	0	0	0	0	0 Kumargram Tea Garden	312
U.KAMAKHYAGUIc	c	0	933.2	0	0	0	0	0 Sankos Tea Garden	313
U.KAMAKHYAGUIc	c	0	63.4	0	0	0	0	60.7 Uttar Haldibari	314
U.KAMAKHYAGUIc	c	0	65.9	0	0	0	0	40.5 Pukharigaon	315
U.KAMAKHYAGUIc	c	19	165.2	0	0	0	0	80.9 Kumargram	316
UTTAR KAMAKHYc	c	0	154.5	0	0	0	0	60.7 Madhya Haldibari	317
UTTAR KAMAKHYc	c	0	81.4	0	0	0	0	60.7 Dakshin Haldibari	318
UTTAR KAMAKHYc	c	0	65.9	0	0	0	0	40.5 Paglarhat	319
UTTAR KAMAKHYc	c	0	24.7	0	0	0	0	0 Chengmari	320

Land Use											
Area under different types of land use (in hectares rounded up to one decimal place)							Area irrigated by source (in hectare).				
Serial Number	Name of Village	Fallow lands other than current fallows	Current Fallows	Net Area Sown	Total Irrigated Land Area	Total Un-irrigated Land Area	Canals (C)	Wells/Tube-wells(W/TW)	Tanks/Lakes(T/L)	Water Falls(WF)	Others(O)
1	2	110	111	112	113	114	115	116	117	118	119

281	Sachapho Forest	0	0	36	36	0	0	36	0	0	0
282	Phaskhawa Tea Garden	0	0	293.5	27.5	266	0	0	0	0	27.5
283	Chunia Jhora Tea Garden	0	0	451	24	427	0	0	0	0	24
284	Kartika Tea Garden	0	0	359.3	120	239.3	0	120	0	0	0
285	Rahimabad Tea Garden	0	0	365	100	265	0	100	0	0	0
286	Jayanti Tea Garden	0	0	452.7	415.9	36.8	0	375.2	0	0	40.7
287	Turturi Khanda	0	0	314.5	0	314.5	0	0	0	0	0
288	Jayanti Tea Garden II	0	0	120	0	120	0	0	0	0	0
289	Tuturi Tea Garden	0	0	249.9	183.3	66.6	0	183.3	0	0	0
290	Raydak Tea Garden	0	0	1406.3	100	1306.3	0	100	0	0	0
291	Raydak Forest	0	0	0	0	0	0	0	0	0	0
292	Madhya Narathali	0	0	570	478	92	250	142	0	0	86
293	Paschim Narathali	0	0	406.7	100.9	305.8	0	94.9	0	0	6
294	Dakhin Narathali	0	0	332	80.5	251.5	0	80.5	0	0	0
295	Madhya Kamakhyaguri	0	0	345.6	11.7	333.9	3.7	8	0	0	0
296	Dakhin Kamakhyaguri	0	0	339.1	8.5	330.6	0	7.7	0	0	0.8
297	Telipara	0	0	361	80.5	280.5	0	80.5	0	0	0
298	Paschim Chak Chaka	0	0	140.7	39.3	101.4	0	39.3	0	0	0
299	Purbba Narathali	0	0	438	308	130	166	82	0	0	60
300	Gachaimari	0	0	408	326	82	190	90	0	0	46
301	Chuota Daldali	0	0	476.4	354.4	122	180	98.4	0	0	76
302	Narathali	0	0	423.2	148.2	275	121.2	0	0	0	27
303	Uttar Narathali	0	0	242.8	40.5	202.3	40.5	0	0	0	0
304	Narakhata	0	0	303.5	80.9	222.6	80.9	0	0	0	0
305	Paschim Chengmari	0	0	404.7	101.2	303.5	101.2	0	0	0	0
306	Lalchandpur	0	0	101.3	0	101.3	0	0	0	0	0
307	Dhantali	0	0	141.6	0	141.6	0	0	0	0	0
308	Jaydedpur	0	0	263	20.2	242.8	20.2	0	0	0	0
309	Amarpur	0	0	202.3	20.2	182.1	20.2	0	0	0	0
310	New Lands Tea Garden	0	0	0	0	0	0	0	0	0	0
311	Dhumpara Forest	0	0	0	0	0	0	0	0	0	0
312	Kumargram Tea Garden	0	0	0	0	0	0	0	0	0	0
313	Sankos Tea Garden	0	0	0	0	0	0	0	0	0	0
314	Uttar Haldibari	0	0	364.2	40.4	323.8	40.4	0	0	0	0
315	Pukharigaon	0	0	202.4	40.5	161.9	40.5	0	0	0	0
316	Kumargram	0	0	284.5	61.9	222.6	61.9	0	0	0	0
317	Madhya Haldibari	0	0	425	101.2	323.8	101.2	0	0	0	0
318	Dakshin Haldibari	0	0	161.8	20.2	141.6	20.2	0	0	0	0
319	Paglarhat	0	0	121.4	20.2	101.2	20.2	0	0	0	0
320	Chengmari	0	0	367.2	283.4	83.8	283.4	0	0	0	0

Name of three most important commodities manufactured			Name of Village	Serial Number
First	Second	Third		
120	121	122	2	1

			Sachapho Forest	281
			Phaskhawa Tea Garden	282
			Chunia Jhora Tea Garden	283
			Kartika Tea Garden	284
			Rahimabad Tea Garden	285
			Jayanti Tea Garden	286
Haria			Turturi Khanda	287
			Jayanti Tea Garden II	288
			Tuturi Tea Garden	289
Tea			Raydak Tea Garden	290
			Raydak Forest	291
			Madhya Narathali	292
			Paschim Narathali	293
			Dakhin Narathali	294
Soap	Readymade Garments		Madhya Kamakhyaguri	295
			Dakhin Kamakhyaguri	296
			Telipara	297
			Paschim Chak Chaka	298
			Purbba Narathali	299
			Gachaimari	300
			Chuota Daldali	301
			Narathali	302
			Uttar Narathali	303
			Narakhata	304
			Paschim Chengmari	305
			Lalchandpur	306
			Dhantali	307
Rice	Flour		Jaydedpur	308
Rice	Flour		Amarpur	309
			New Lands Tea Garden	310
			Dhumpara Forest	311
			Kumargram Tea Garden	312
			Sankos Tea Garden	313
Rice	Flour		Uttar Haldibari	314
Rice	Flour		Pukharigaon	315
			Kumargram	316
Rice	Flour		Madhya Haldibari	317
Rice	Flour	Mustard Oil	Dakshin Haldibari	318
Rice	Flour		Paglarhat	319
			Chengmari	320

Census of India 2011

Amenities and Land use

Serial Number	Name of Village	Location code no.	Total area of the village (in hectares rounded up to one decimal place)	Total population (2011 census)	Number of households (2011 census)	Number of educational amenities available in village, the distance range code viz; a for 0-5 kms, b for 5-10 kms, c for 10+ kms of nearest place where facility is available							
						Pre-Primary school (PP)	Primary school (P)	Middle school (M)	Secondary School (S)	Senior Secondary school (SS)	Degree college of arts science & commerce (ASC)	Engineering college(EC)	Medical college (MC)
1	2	3	4	5	6	7	8	9	10	11	12	13	14
321	Dakshin Chengmari	307191	633.3	3779	888	3	3 a	a	a	c	c	c	
322	Hemaguri	307192	461.5	802	184	3	3 a	a	a	c	c	c	
323	Bara Daldal	307193	541	2449	572	3	2	2	1	1 c	c	c	
324	Ghaksapara	307194	461.1	3130	723	3	3 c	a	a	c	c	c	
325	Radhanagar	307195	292.9	2080	489	3	3	1					
326	Bhalka Forest	307196	3729.6	1438	327	4	4 b	b	b	c	c	c	
327	Purbba Salbari	307197	501.4	2818	630	5	5	1 a	b	c			
328	Barabisa	307198	720.4	4433	1051	3	3	1	2	1 b			
329	Purbba Chakchaka	307199	513.3	4523	1080	6	5	1	1	1			
330	Bhalka	307200	552.1	3946	949	4	3	1 a		1			
331	Pakriguri	307201	407.2	2857	646	3	3	1	1				
332	Baruipara	307202	295.3	2548	597	1	1	1	1				
333	Majher Dabri	307203	512.7	2307	509	2	2	1	1 b	c			
Block T O T A L :			50705.6	174058	39000	181	167	49	20	8	0	0	0

- Village Directory

(As in 2009)

le. (If not available within the < 5 Kms, b for 5-10 Kms and c acility is available is given).															Number of Medical Amenities available. (If not available within the village , the distance range code viz; a for < 5 Kms, b for 5-10 Kms and c for 10+ kms of nearest place where facility is available is given).															Name of Village	Serial Number
Management institute (MI)	Polytechnic (Pt)	Vocational training school /ITI	Non-formal training centre (NFTC)	Special school for disabled (SSD)	Others (specify)	Community health centre (CHC)	Primary health centre (PHC)	Primary health sub centre (PHS)	Maternity and child welfare centre (MCW)	T.B. clinic (TBC)	Hospital-allopathic (HA)	Hospital-alternative medicine (HO)	Dispensary (D)	Veterinary hospital (VH)	Mobile health clinic (MHC)	Family welfare centre (FWC)															
15	16	17	18	19	20	21	22	23	24	25	26	27	28	29	30	31	2	1													
c	c	c	c	c		c	c	b	c	b	c	b	b	b	c	c	Dakshin Chengmari	321													
	c	c	c	c		c	c	b	c	b	c	b	b	b	b	c	Hemaguri	322													
	c	c	c	c		c	b	a	c	a	c	b	b	b	c	c	Bara Daldal	323													
c	c	c	c	c		c	b	1	c	1	c	b	b	c	a	c	Ghaksapara	324													
							a	1									Radhanagar	325													
	c	c	c	c		c	c	b	c	a	c	b	b	a	c	c	Bhalka Forest	326													
	c							1									Purbba Salbari	327													
								1	1		c				b		Barabisa	328													
						c	a	1									Purbba Chakchaka	329													
						c	a	1									Bhalka	330													
								1									Pakriguri	331													
								1									Baruipara	332													
																	Majher Dabri	333													
0	0	0	0	0	0	1	4	4	30	11	6	1	1	2	3	1	6 : Block TOTAL														

Serial Number	Name of Village	Number of Non-Government Medical Amenities available.							Availability of drinking water - Yes / No							
		Charitable non Govt. hospital/Nursing home.	Medical practitioner with MBBS Degree	Medical practitioner with other degree	Medical practitioner with no degree	Traditional practitioner and faith healer .	Medicine Shop	Others	Tap water (Treated/Untreated)	Well water (Covered / Uncovered well)	Hand Pump	Tube wells / Bore well	Spring	River / Canal	Tank / Pond / Lake	Others
1	2	32	33	34	35	36	37	38	39	40	41	42	43	44	45	46
321	Dakshin Chengmari	0	0	0	0	0	0	0	No	Yes	Yes	Yes	No	Yes	Yes	Yes
322	Hemaguri	0	0	0	0	0	0	0	No	Yes	Yes	Yes	No	Yes	Yes	Yes
323	Bara Daldal	0	0	0	2	2	2	0	No	Yes	Yes	Yes	No	Yes	Yes	Yes
324	Ghaksapara	0	0	0	0	0	0	0	No	Yes	Yes	No	No	Yes	No	No
325	Radhanagar	0	0	0	0	0	0	0	Yes	Yes	No	No	No	Yes	No	No
326	Bhalka Forest	0	0	0	0	0	0	0	No	Yes	Yes	Yes	No	Yes	No	Yes
327	Purbba Salbari	0	0	0	0	0	3	0	No	No	No	No	No	No	No	No
328	Barabisa	0	0	0	0	0	1	0	Yes	Yes	Yes	Yes	No	Yes	No	No
329	Purbba Chakchaka	0	0	0	0	0	1	0	Yes	Yes	Yes	Yes	No	No	No	No
330	Bhalka	0	0	0	0	0	1	0	Yes	Yes	Yes	Yes	No	No	No	No
331	Pakriguri	0	0	0	0	0	0	0	No	Yes	No	No	No	Yes	Yes	No
332	Baruipara	0	0	0	0	0	2	0	No	No	No	Yes	No	No	No	No
333	Majher Dabri	0	0	0	0	0	2	0	No	No	No	No	No	No	No	No
Block T O T A L :		5	6	5	34	11	40	5	22	41	40	35	2	36	25	8

Availability of toilet & others Yes / No				Communication and transport facilities (If amenities available code -Yes is given except for Village Pin Code ,If not available within the village , the distance range code viz; a for < 5 Kms, b for 5-10 Kms and c for 10+ kms of nearest place where facility is available is given).								
Community toilet including bath.	Community toilet excluding bath.	Rural sanitary mart or sanitary hardware outlet available near the village.	Community bio- gas or recycle of waste for productive use.	Post office(PO)	Sub post office (SPO)	Post & Telegraph office (P&TO)	Village Pin Code	Telephones (Land lines)	Public call office (PCO)	Mobile phone coverage	Name of Village	Serial Number
47	48	49	50	51	52	53	54	55	56	57	2	1
No	Yes	No	Yes	b	a	b	736203	Yes	a	Yes	Dakshin Chengmari	321
No	No	No	No	b	Yes	b	736203	b	a	Yes	Hemaguri	322
No	Yes	No	Yes	b	Yes	b	736203	a	Yes	Yes	Bara Daldal	323
No	Yes	No	No	a	a	b	736203	a	a	Yes	Ghaksapara	324
Yes	No	No	No	Yes	a	c	736207	Yes	Yes	Yes	Radhanagar	325
No	Yes	No	Yes	b	a	b	736207	a	a	Yes	Bhalka Forest	326
No	No	No	No	b	Yes	b	736207			b	Purbba Salbari	327
No	No	No	No	b	a	b	736207	Yes	Yes	Yes	Barabisa	328
No	Yes	No	No	b	a	b	736207		Yes	Yes	Purbba Chakchaka	329
No	Yes	No	No	c	a	b	736207	b	Yes	Yes	Bhalka	330
No	No	No	No			b	736207			Yes	Pakriguri	331
No	No	No	No		Yes	b	736207	b	b	c	Baruipara	332
No	No	No	No	b	a	c	736207			b	Majher Dabri	333
8	18	12	5	8	13	1	53	17	24	46	Block T O T A L	

Communication and transport facilities (If amenities available code -Yes is given except for Village Pin Code ,If not available within the village , the distance range code viz; a for < 5 Kms, b for 5-10 Kms and c for 10+ kms of nearest place where facility is available is given).												Village connected to highways amenities available code -Yes the distance range code viz; 10+ kms of nearest plac				
Serial Number	Name of Village	Internet cafes/ Common service centre (CSC)	Private courier facility	Bus service (Public & Private)	Railway stations	Auto/Modified Autos	Taxis and Vans	Tractors	Cycle-pulled rickshaws(Manual & Machine driven)	Carts driven by animals	Sea /River ferry service	Connected to national highway(NH)	Connected to state highway(SH)	Connected to major district road (MDR)	Connected to others district road	Pucca roads
1	2	58	59	60	61	62	63	64	65	66	67	68	69	70	71	72
321	Dakshin Chengmari	c	c	Yes	c	c	Yes	Yes	Yes	c	Yes	c	c	Yes	c	Yes
322	Hemaguri	c	c	Yes	c	c	b	Yes	a	c	c	b	c	Yes	c	a
323	Bara Daldal	c	c	Yes	c	c	Yes	Yes	Yes	c	Yes	b	c	Yes	a	Yes
324	Ghaksapara	c	c	Yes	c	c	Yes	a	Yes	c	c	b	c	Yes	c	Yes
325	Radhanagar	c	Yes	Yes	b	b	Yes	Yes	Yes	c	c	b	c	Yes	Yes	Yes
326	Bhalka Forest	c	c	a	c	c	b	a	b	c	Yes	c	c	b	c	a
327	Purbba Salbari	c	b	a	c	c	a	a	Yes	c	c	a	c	c	c	Yes
328	Barabisa	c	b	Yes	b	a	Yes	Yes	Yes	Yes	Yes	a	c	Yes	Yes	a
329	Purbba Chakchaka	Yes	Yes	Yes	Yes	Yes	Yes	Yes	Yes	Yes	Yes	Yes	c	Yes	Yes	a
330	Bhalka	Yes	Yes	Yes	Yes	Yes	Yes	Yes	Yes	Yes	Yes	c	c	Yes	Yes	a
331	Pakriguri	c	b	a	b	c	a	a	Yes	c	c	Yes	c	c	c	Yes
332	Baruipara	c	c	b	c	c	a	b	Yes	c	c	c	c	c	c	Yes
333	Majher Dabri	c	b	b	c	c	b	b	Yes	c	c	b	c	c	c	a
Block T O T A L :		6	7	25	3	15	29	18	43	10	13	5	0	31	18	36

,village roads, banks & credit societies (If is given, If not available within the village , a for < 5 Kms, b for 5-10 Kms and c for e where facility is available is given).								Availability of miscellaneous facilities (If amenities available code -Yes is given, If not available within the village , the distance range code viz; a for < 5 Kms, b for 5-10 Kms and c for 10+ kms of nearest place where facility is available is given).																					
Kutchcha roads	Water bounded macadam(WBM) roads	Navigable waterway (river/canal)(NW)	Footpaths (FP)	Commercial & Co-operative Banks	ATM	Agricultural Credit Societies	Self-Help Group (SHG)	Public distribution system (PDS) shop	Mandis / Regular market	Weekly Haat	Agricultural marketing society	Integrated Child Development Scheme (Nutritional Centres)	Anganwadi Centre (Nutritional Centres)	Others (Nutritional Centres)	Name of Village	Serial Number													
73	74	75	76	77	78	79	80	81	82	83	84	85	86	87	2	1													
Yes	b	Yes	Yes	c	c	c	Yes	Yes	c	a	c	a	Yes	Yes	Dakshin Chengmari	321													
Yes	a	Yes	Yes	a	c	c	Yes	a	Yes	Yes	b	b	Yes	Yes	Hemaguri	322													
a	Yes	Yes	Yes	Yes	b	Yes	Yes	Yes	c	Yes	Yes	c	Yes	Yes	Bara Daldal	323													
a	b	Yes	Yes	a	c	c	Yes	a	c	a	b	c	Yes	Yes	Ghaksapara	324													
Yes			b	b	b	b	Yes	Yes	c	b	Yes	Yes	Yes	Yes	Radhanagar	325													
Yes	a	Yes	Yes	a	c	c	Yes	a	c	a	b	Yes	Yes	Yes	Bhalka Forest	326													
Yes			b	b	c	c	Yes	Yes	c	Yes	Yes	Yes	Yes	Yes	Purbba Salbari	327													
a			b	a	a	c	Yes	Yes	c	a	Yes	Yes	Yes	Yes	Barabisa	328													
a			b	Yes	Yes	c	Yes	Yes	c	a	b	Yes	Yes	Yes	Purbba Chakchaka	329													
a			a	Yes	Yes	c	Yes	Yes	c	a	b	Yes	Yes	Yes	Bhalka	330													
Yes			a			c	Yes	Yes	c	a	Yes	Yes	Yes	Yes	Pakriguri	331													
Yes			a			c	Yes	Yes	c	Yes	Yes	Yes	Yes	Yes	Baruipara	332													
a	Yes		b		b	c	Yes	Yes	c	Yes	Yes	Yes	Yes	Yes	Majher Dabri	333													
32		17		14		33		7		2		5		53		43		12		17		21		31		52		53 : Block T O T A L	

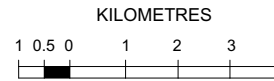
Availability of miscellaneous facilities (If amenities available code -Yes is given, If not available within the village, the distance range code viz; a for < 5 Kms, b for 5-10 Kms and c for 10+ kms of nearest place where facility is available is given).													Availability of electricity (Yes/No)			
Serial Number	Name of Village	ASHA (Accredited Social Health Activist)	Community centre with/without TV	Sports Field,	Sports Club / Recreation Centre	Cinema / Video Hall	Public Library	Public Reading Room	Newspaper Supply	Assembly Polling station	Birth & Death Registration Office	Power Supply for Domestic Use (ED)	Power Supply for Agricultural Use (EAG)	Power Supply for Commercial Use (EC)	Power Supply for All Uses (EA)	
1	2	88	89	90	91	92	93	94	95	96	97	98	99	100	101	
321	Dakshin Chengmari	Yes	Yes	Yes	Yes	c	a	a	b	Yes	c	Yes	No	No	No	
322	Hemaguri	a	b	Yes	b	c	a	a	Yes	Yes	c	Yes	No	No	No	
323	Bara Daldal	Yes	Yes	Yes	c	c	Yes	Yes	Yes	Yes	c	Yes	No	No	No	
324	Ghaksapara	Yes	c	Yes	b	c	a	a	Yes	Yes	c	Yes	No	Yes	No	
325	Radhanagar	Yes	Yes	Yes	Yes	Yes	b	Yes	Yes	Yes	a	Yes	Yes	Yes	Yes	
326	Bhalka Forest	Yes	a	Yes	c	c	a	a	a	Yes	c	Yes	No	No	No	
327	Purbba Salbari	Yes	Yes	Yes	Yes	Yes	Yes	Yes	Yes	Yes	Yes	Yes	No	Yes	No	
328	Barabisa	Yes	Yes	Yes	Yes	Yes	Yes	Yes	Yes	Yes	Yes	Yes	Yes	Yes	Yes	
329	Purbba Chakchaka	Yes	Yes	Yes	Yes	Yes	Yes	Yes	Yes	Yes	Yes	Yes	Yes	Yes	Yes	
330	Bhalka	Yes	Yes	Yes	Yes	Yes	Yes	Yes	Yes	Yes	Yes	Yes	Yes	Yes	Yes	
331	Pakriguri	Yes	Yes	Yes	Yes	Yes	Yes	Yes	Yes	Yes	Yes	Yes	No	No	No	
332	Baruipara	Yes	Yes	Yes	Yes	Yes	Yes	Yes	Yes	Yes	Yes	Yes	No	No	No	
333	Majher Dabri	Yes	Yes	Yes	Yes	Yes	Yes	Yes	Yes	Yes	Yes	Yes	No	No	No	
Block T O T A L :		51	44	41	36	12	20	26	44	51	24	53	7	33	6	

Nearest Town		Land Use							
		Area under different types of land use (in hectares rounded up to one decimal place)							
Name	Distance range code i.e. a for < 5 Kms, b for 5-10 Kms and c for 10+ kms .	Forests	Area under Non-agricultural Uses	Barren and Un-cultivable land	Permanent Pastures and Other Grazing Lands	Land Under Miscellaneous Tree Crops etc.	Culturable Waste Land	Name of Village	Serial Number
102	103	104	105	106	107	108	109	2	1
U.KAMAKHYAGUIc		0	63.1	0	0	0	0	Dakshin Chengmari	321
U.KAMAKHYAGUIc		0	321.8	0	0	0	0	Hemaguri	322
U.KAMAKHYAGUIc		0	14.4	0	0	0	0	Bara Daldal	323
U.KAMAKHYAGUIc		0	15.8	0	0	0	0	Ghaksapara	324
KAMAKSHYAGURc		2	84.5	0	0	0	35.5	Radhanagar	325
U.KAMAKHYAGUIc		3729.6	0	0	0	0	0	Bhalka Forest	326
U.KAMAKHYAGUIc		0	50.2	0	0	0	25	Purbba Salbari	327
KAMAKSHYAGURb		5	109.2	0	0	0	93.3	Barabisa	328
U.KAMAKHYAGUIb		1	58.7	0	0	0	24.6	Purbba Chakchaka	329
U.KAMAKHYAGUIc		0	16.4	0	0	0	24	Bhalka	330
U.KAMAKHYAGUIc		0	34	0	0	0	42.8	Pakriguri	331
U.KAMAKHYAGUIc		0	73	0	0	0	40.3	Baruipara	332
U.KAMAKHYAGUIc		0	31	0	0	0	25	Majher Dabri	333
0	0	22848	8754.5	0	0	0	2527.2	Block T O T A L	

Land Use												
Area under different types of land use (in hectares rounded up to one decimal place)							Area irrigated by source (in hectare).					
Serial Number	Name of Village	Fallow lands other than current fallows	Current Fallows	Net Area Sown	Total Irrigated Land Area	Total Un-irrigated Land Area	Canals (C)	Wells/Tube-wells(W/TW)	Tanks/Lakes(T/L)	Water Falls(WF)	Others(O)	
1	2	110	111	112	113	114	115	116	117	118	119	
321	Dakshin Chengmari	0	0	570.2	448.3	121.9	448.3	0	0	0	0	
322	Hemaguri	0	0	139.7	121.5	18.2	121.5	0	0	0	0	
323	Bara Daldal	0	0	526.6	441.6	85	174.1	0	0	0	267.5	
324	Ghaksapara	0	0	445.3	384.6	60.7	364.4	0	0	0	20.2	
325	Radhanagar	0	0	170.9	120.9	50	95.9	25	0	0	0	
326	Bhalka Forest	0	0	0	0	0	0	0	0	0	0	
327	Purbba Salbari	0	0	426.2	225	201.2	200	10	0	0	15	
328	Barabisa	0	0	512.9	312.3	200.6	230.3	82	0	0	0	
329	Purbba Chakchaka	0	0	429	104	325	55	49	0	0	0	
330	Bhalka	0	0	511.7	396.7	115	275	31.7	0	0	90	
331	Pakriguri	0	0	330.5	40.5	290	20	10	0	0	10.5	
332	Baruipara	0	0	182	182	0	100	32	0	0	50	
333	Majher Dabri	0	0	456.7	200	256.7	100	60	0	0	40	
Block T O T A L :		0	0	16576	6750.9	9825.4	3926.2	1937.5	0	0	0	

Name of three most important commodities manufactured			Name of Village	Serial Number
First	Second	Third		
120	121	122	2	1
			Dakshin Chengmari	321
			Hemaguri	322
			Bara Daldal	323
			Ghaksapara	324
			Radhanagar	325
			Bhalka Forest	326
			Purbba Salbari	327
			Barabisa	328
			Purbba Chakchaka	329
			Bhalka	330
			Pakriguri	331
			Baruipara	332
			Majher Dabri	333
			: Block T O T A L	

INDIA
WEST BENGAL
C. D. BLOCK ALIPURDUAR - I
DISTRICT JALPAIGURI

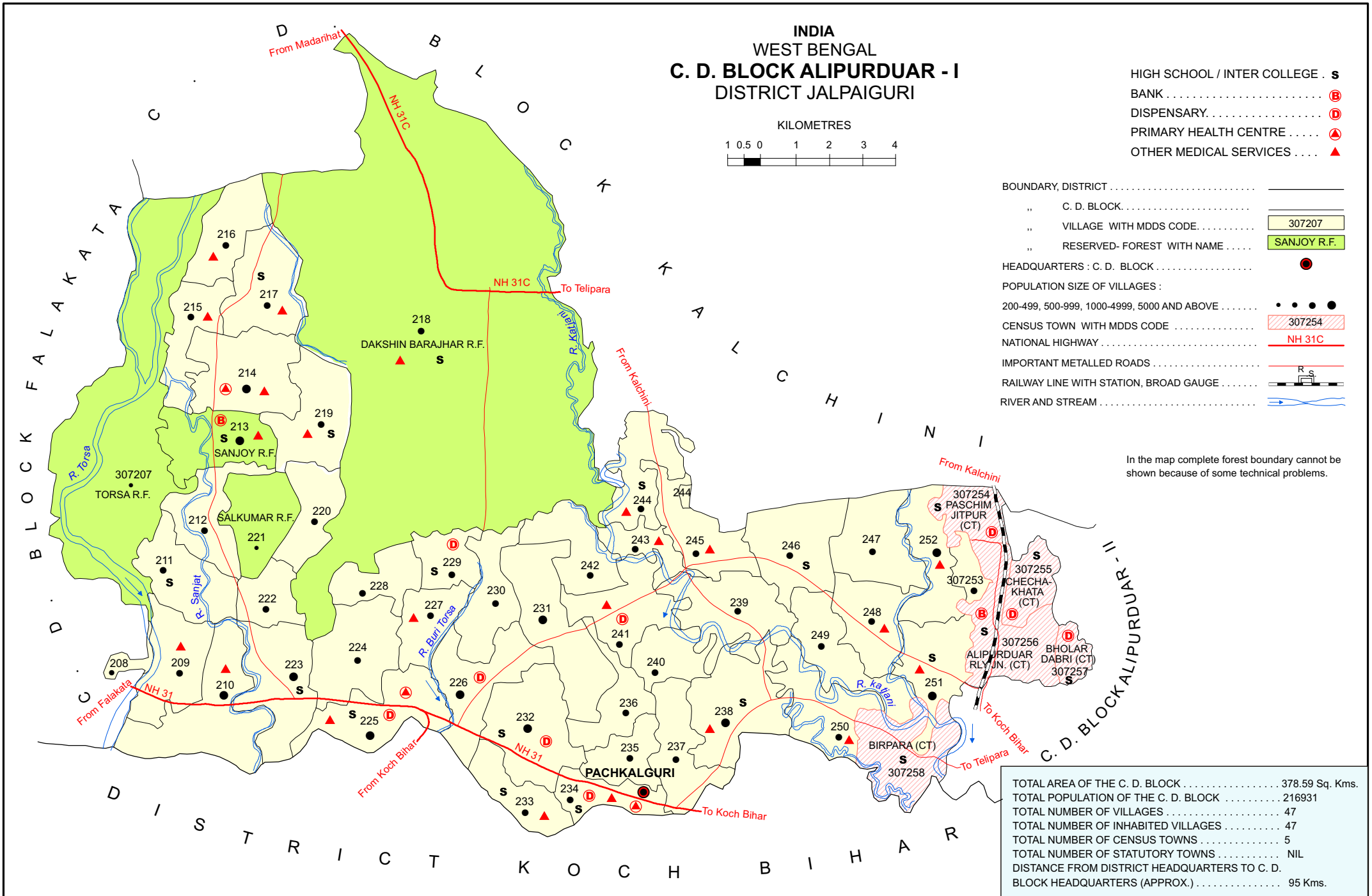


- HIGH SCHOOL / INTER COLLEGE . s
- BANK (B)
- DISPENSARY..... (D)
- PRIMARY HEALTH CENTRE (A)
- OTHER MEDICAL SERVICES (▲)

- BOUNDARY, DISTRICT
- .. C. D. BLOCK
- .. VILLAGE WITH MDDS CODE
- .. RESERVED- FOREST WITH NAME
- HEADQUARTERS : C. D. BLOCK
- POPULATION SIZE OF VILLAGES :
- 200-499, 500-999, 1000-4999, 5000 AND ABOVE
- CENSUS TOWN WITH MDDS CODE
- NATIONAL HIGHWAY
- IMPORTANT METALLED ROADS
- RAILWAY LINE WITH STATION, BROAD GAUGE
- RIVER AND STREAM

In the map complete forest boundary cannot be shown because of some technical problems.

TOTAL AREA OF THE C. D. BLOCK	378.59 Sq. Kms.
TOTAL POPULATION OF THE C. D. BLOCK	216931
TOTAL NUMBER OF VILLAGES	47
TOTAL NUMBER OF INHABITED VILLAGES	47
TOTAL NUMBER OF CENSUS TOWNS	5
TOTAL NUMBER OF STATUTORY TOWNS	NIL
DISTANCE FROM DISTRICT HEADQUARTERS TO C. D. BLOCK HEADQUARTERS (APPROX.)	95 Kms.



Alphabetical List of Villages

Name of the CD Block : Alipurduar-I

CD Block Code (2011) : 0020

Sl. No.	Name of the Village	PLCN 2001	MDDS PLCN 2011
1	2	3	4
1	Banchukamari	00109800	307248
2	Bariguri	00110300	307252
3	Chapatali	00109900	307249
4	Dakshin Barajhar Forest	00106800	307218
5	Dakshin Chakoakheti	00107600	307226
6	Dakshin Kansingram	00108500	307235
7	Dakshin Paitkapara	00108900	307239
8	Dakshin Sonapur	00108300	307233
9	Foskadanga	00109600	307246
10	Ghagra (P)	00110200	307251
11	Jaldapara	00106600	307216
12	Jogendranagar	00106100	307211
13	Kalaberia	00106200	307212
14	Kumarpara	00108000	307230
15	Madhya Paitkapara	00109300	307243
16	Mathura Tea Garden	00108100	307231
17	Mejbil	00105900	307209
18	Munshipara	00106400	307214
19	Naothoartari	00109100	307241
20	Nutanpara	00106700	307217
21	Pachkal Guri	00108400	307234
22	Paitkapara Tea Garden	00109500	307245
23	Pararpar	00110000	307250
24	Parpatla Khawa	00105800	307208
25	Paschim Khatalbari	00106000	307210
26	Paschim Majherdabri Tea Garden	00110400	307253
27	Paschim Salbari	00109000	307240
28	Paschim Simlabari	00107800	307228
29	Patlakhawa	00107400	307224
30	Prodhanpara	00106500	307215
31	Pukuritola	00108800	307238
32	Purba Kathalbari	00107300	307223
33	Purba Simlabari	00107700	307227
34	Salkumar Forest	00107100	307221
35	Salkumarhat	00106300	307213
36	Satkodali	00109700	307247
37	Sidhabari	00106900	307219
38	Silbarihat	00107500	307225
39	Sirubari	00107200	307222
40	Suripara	00107000	307220
41	Taparikhata	00108700	307237
42	Torsa Forest	00105700	307207
43	Uttar Chakoakheti	00109200	307242
44	Uttar Kansingram	00108600	307236
45	Uttar Paitkapara	00109400	307244
46	Uttar Simlabari	00107900	307229
47	Uttar Sonapur	00108200	307232

Census of India 2011

Amenities and Land use

Serial Number	Name of Village	Location code no.	Total area of the village (in hectares rounded up to one decimal place)	Total population (2011 census)	Number of households (2011 census)	Number of educational amenities available in village, the distance range code viz; a for 0-5 kms, b for 5-10 kms, c for 10+ kms of nearest place where facility is available							
						Pre-Primary school (PP)	Primary school (P)	Middle school (M)	Secondary School (S)	Senior Secondary school (SS)	Degree college of arts science & commerce (ASC)	Engineering college(EC)	Medical college (MC)
1	2	3	4	5	6	7	8	9	10	11	12	13	14

Name of District:-Jalpaiguri

Name of CD Block:-Alipurduar - I

334	Torsa Forest	307207	2763.6	219	41	b							
335	Parpatla Khawa	307208	31.4	620	158	2	2	b	b	b			
336	Mejbil	307209	551.8	4169	995	3	3	a	a	a	b		
337	Paschim Khatalbari	307210	861.6	6085	1468	4	4	a	a				
338	Jogendranagar	307211	547.5	3378	774	3	3	1	1	1	c		
339	Kalaberia	307212	478	3853	875	3	2	1	a	a	c		
340	Salkumarhat	307213	555.9	5952	1393	5	5	2	1	1			
341	Munshipara	307214	754.6	6275	1419	4	3						
342	Prodhanpara	307215	430.4	4023	868	4	4	a	a	c	c		
343	Jaldapara	307216	448.7	1098	263	1	1	c	a	b	c	c	
344	Nutanpara	307217	577.1	4661	1029	4	3	c		1	1	c	c
345	Dakshin Barajhar Forest	307218	9893.8	1208	261	1	1	b		1	b	c	c
346	Sidhabari	307219	625.4	3859	870	3	3	1	1	1	c	c	c
347	Suripara	307220	392.9	3025	710	2	2	1	a	a	c	c	c
348	Salkumar Forest	307221	503	334	66	4	4						
349	Sirubari	307222	282.2	2258	542	4	4	1	b	b	c		
350	Purba Kathalbari	307223	695.3	6830	1681	2	2	1	1	a	c		
351	Patlakhawa	307224	643	3980	810	2	2	a	a	b	c	c	c
352	Silbarihat	307225	610.2	5590	1269	4	3	2	1	1	c	c	c
353	Dakshin Chakoakheti	307226	653.8	6462	1489	5	5	a	a	a	c	c	
354	Purba Simlabari	307227	315.4	1370	312	1	1	a	a	b	c	c	c
355	Paschim Simlabari	307228	343.3	1361	277	1	1	a	a	b	c	c	c
356	Uttar Simlabari	307229	290.2	1430	313	2	2	1	1	b	c	c	c
357	Kumarpara	307230	466.4	2432	529	4	4	a	b	b	c	c	c
358	Mathura Tea Garden	307231	814.2	9181	1969	5	4	b	a	a	c	c	c
359	Uttar Sonapur	307232	746.8	5632	1283	5	4	3	3	3	c	c	
360	Dakshin Sonapur	307233	361.4	2203	515	3	3	2	2	2	c	c	c
361	Pachkal Guri	307234	308.7	3257	768	3	3	1	1	1	b	c	
362	Dakshin Kansingram	307235	290.8	2069	492	2	2	a	a	a	c	c	c
363	Uttar Kansingram	307236	355.2	1754	388	3	3	b	b	b	c	c	
364	Taparikhata	307237	966.4	3803	895	6	5	2	a	a	b	c	
365	Pukuritola	307238	756.3	5163	1227	5	5	1	1	1			
366	Dakshin Paitkapara	307239	689.4	3183	723	4	4		b	b	c	c	
367	Paschim Salbari	307240	322.8	1698	371	1	1	a	a	a	b	c	
368	Naothoartari	307241	566.2	1881	399	2	2	1	b	b	c	c	c
369	Uttar Chakoakheti	307242	455.2	1399	294	4	4	a	a	b	c	c	c
370	Madhya Paitkapara	307243	260	1750	381	2	2	1	a	a	c	c	
371	Uttar Paitkapara	307244	515.1	3074	708	4	3	1	1	a	c	c	
372	Paitkapara Tea Garden	307245	498.4	4951	1026	2	2	a	a	b	c	c	
373	Foskadanga	307246	635	2868	597	3	2	1	1	b	b	c	c

- Village Directory

(As in 2009)

le. (If not available within the < 5 Kms, b for 5-10 Kms and c acility is available is given).										Number of Medical Amenities available. (If not available within the village , the distance range code viz; a for < 5 Kms, b for 5-10 Kms and c for 10+ kms of nearest place where facility is available is given).										Name of Village	Serial Number
Management institute (MI)	Polytechnic (Pt)	Vocational training school /ITI	Non-formal training centre (NFTC)	Special school for disabled (SSD)	Others (specify)	Community health centre (CHC)	Primary health centre (PHC)	Primary health sub centre (PHS)	Maternity and child welfare centre (MCW)	T.B. clinic (TBC)	Hospital-allopathic (HA)	Hospital-alternative medicine (HO)	Dispensary (D)	Veterinary hospital (VH)	Mobile health clinic (MHC)	Family welfare centre (FWC)					
15	16	17	18	19	20	21	22	23	24	25	26	27	28	29	30	31	2	1			

Location CodeNo:-328

Location CodeNo:-0020

																	Torsa Forest	334
						c	b	a	c	c	b	b	b	a	b		Parpatla Khawa	335
c	c	a				c	a	1	c	c	a	c	a	a	c		Mejbil	336
						c	c	1	c	c	a	c	a	1	c		Paschim Khatalbari	337
						2	c	b	a	c	c	b	c	c	b	c	Jogendranagar	338
c	c	c	c	c		a	b	a		b	b		a	a	a		Kalaberia	339
						1	a	1									Salkumarhat	340
						c	1	1	c	c	c	c	c	c	c	c	Munshipara	341
			c	c		c	b	1	c	c	c	c	b	a	c		Proadhanpara	342
			c	c		c	b	1	c	c	c	c	b	b	c		Jaldapara	343
c	c	c	c	c		c	b	1	c	c	c	c	b	b	c		Nutanpara	344
c	c	c		b		c	b	1	c	c	b	c	b	b	c		Dakshin Barajhar Forest	345
							a	1	c	c	c	c	c	c			Sidhabari	346
							b	b	b	b	b	b	a	b			Suripara	347
																	Salkumar Forest	348
			c			b	b	b	b	c	c	c	b	b	b		Sirubari	349
				a		1	c	c	c	c	c	c	c	c	c	c	Purba Kathalbari	350
c	c	c	b	b		b	b	a	b	c	c	c	a	b	c	b	Patlakhawa	351
c	c	c	b	b		b	1	1	b	c	c	c	1	b	c	b	Silbarihat	352
			c	c	c	1	a	a	a	a	a	a	1	a	a	a	Dakshin Chakoakheti	353
c	c	c	b	b		b	b	1	b	c	c	c	a	b	c	b	Purba Simlabari	354
c	c	c	b	b		b	b	a	b	c	c	c	a	b	c	b	Paschim Simlabari	355
c	c	c	b	b		b	b	a	b	c	c	c	1	b	c	b	Uttar Simlabari	356
c	c	c	c	b		b	b	b	b	b	b	b	b	b	b	b	Kumarpara	357
c	c	c	b			b	b	c	c	c	b	b	b		c		Mathura Tea Garden	358
			c	c	a	a	a	a	a	a	a	a	4	1	c	a	Uttar Sonapur	359
			c	b	c	1	a	a	a	1	a	a	a	a	a	a	Dakshin Sonapur	360
			c	b	c	1	1	1	1	1	1	1	1	1	1	1	Pachkal Guri	361
c	c	b	c	b		b	b	b	b	b	b	b	b	b	b	b	Dakshin Kansingram	362
			c	c	c	b	b	b	b	b	b	c	c	b	c	b	Uttar Kansingram	363
			c	a	a	b	b	b	b	b	b	b	b	b	b	b	Taparikhata	364
				1		b	b	1	b	b	b	b	b	b	b	b	Pukuritola	365
			c	c	c	c	c	a	c	c	c	c	c	c	c	c	Dakshin Paitkapara	366
			c	b	a	b	b	b	b	b	b	b	b	b	b	b	Paschim Salbari	367
c	c	c	c	b		1	b	1	b	b	b	b	1	b	1	1	Naothoartari	368
c	c	c	c	b		b	c	a	c	c	c	a	c	a	a	a	Uttar Chakoakheti	369
			c	c	c	c	c	c	1	c	c	c	c	c	c	c	Madhya Paitkapara	370
			c	c	c	c	c	c	1	c	c	c	c	c	c	c	Uttar Paitkapara	371
			c	c	c	c	c	c	1	c	c	c	c	c	c	c	Paitkapara Tea Garden	372
c	c	b	b	b		b	c	a	b	b	b	b	b	b	b	b	Foskadanga	373

Serial Number	Name of Village	Number of Non-Government Medical Amenities available.						Availability of drinking water - Yes / No								
		Charitable non Govt. hospital/Nursing home.	Medical practitioner with MBBS Degree	Medical practitioner with other degree	Medical practitioner with no degree	Traditional practitioner and faith healer .	Medicine Shop	Others	Tap water (Treated/Untreated)	Well water (Covered / Uncovered well)	Hand Pump	Tube wells / Bore well	Spring	River / Canal	Tank / Pond / Lake	Others
1	2	32	33	34	35	36	37	38	39	40	41	42	43	44	45	46

334	Torsa Forest	0	0	0	0	0	0	0	No	Yes	Yes	Yes	No	Yes	No	No
335	Parpatla Khawa	0	0	0	0	0	0	0	No	Yes	Yes	No	No	No	No	No
336	Mejbil	0	0	0	1	0	0	0	Yes	Yes	Yes	No	No	No	Yes	No
337	Paschim Khatalbari	0	0	0	0	0	0	0	No	Yes	Yes	No	No	Yes	Yes	No
338	Jogendranagar	0	0	0	1	0	0	0	No	Yes	No	No	Yes	Yes	Yes	No
339	Kalaberia	0	0	0	0	0	0	0	No	Yes	Yes	No	No	Yes	Yes	No
340	Salkumarhat	0	0	0	0	0	6	3	Yes	Yes	Yes	No	Yes	Yes	Yes	No
341	Munshipara	0	0	0	2	0	1	0	No	Yes	Yes	Yes	No	Yes	Yes	No
342	Proadhanpara	0	0	0	2	2	0	0	No	Yes	Yes	Yes	No	Yes	Yes	No
343	Jaldapara	0	0	0	0	0	0	0	No	Yes	Yes	Yes	No	Yes	Yes	No
344	Nutanpara	0	0	0	0	2	3	0	No	Yes	Yes	Yes	No	Yes	Yes	No
345	Dakshin Barajhar Forest	0	0	0	0	0	1	0	No	Yes	Yes	Yes	No	Yes	Yes	No
346	Sidhabari	0	0	0	0	0	0	0	No	Yes	Yes	Yes	Yes	Yes	Yes	No
347	Suripara	0	0	0	0	0	0	0	No	Yes	Yes	No	Yes	Yes	No	No
348	Salkumar Forest	0	0	0	0	0	0	0	No	Yes	Yes	Yes	No	Yes	No	No
349	Sirubari	0	0	0	0	0	0	0	Yes	Yes	Yes	No	No	Yes	No	No
350	Purba Kathalbari	0	0	0	0	0	0	0	No	Yes	Yes	No	No	Yes	No	No
351	Patlakhawa	0	0	1	3	0	0	0	Yes	No	No	Yes	No	No	No	No
352	Silbarihat	0	0	1	5	0	1	0	Yes	No	No	Yes	No	No	No	No
353	Dakshin Chakoakheti	0	0	0	2	0	2	0	Yes	Yes	No	Yes	No	No	No	No
354	Purba Simlabari	0	0	0	1	0	0	0	Yes	No	Yes	Yes	No	No	No	No
355	Paschim Simlabari	0	0	0	1	0	0	0	No	No	No	Yes	No	No	No	No
356	Uttar Simlabari	0	0	0	1	0	0	0	No	No	Yes	Yes	No	No	No	No
357	Kumarpara	0	0	0	0	0	0	0	Yes	No	No	Yes	No	No	No	No
358	Mathura Tea Garden	0	0	0	0	0	3	0	Yes	No	Yes	Yes	No	Yes	Yes	No
359	Uttar Sonapur	0	0	4	0	0	4	0	Yes	Yes	Yes	Yes	No	Yes	No	No
360	Dakshin Sonapur	0	0	0	0	0	0	0	Yes	Yes	No	Yes	No	No	No	No
361	Pachkal Guri	0	0	1	0	0	2	0	Yes	Yes	No	Yes	No	No	No	No
362	Dakshin Kansingram	0	0	0	0	0	0	0	Yes	Yes	No	Yes	No	Yes	No	Yes
363	Uttar Kansingram	0	0	0	0	0	0	0	No	Yes	No	Yes	No	No	No	No
364	Taparikhata	0	0	0	0	0	0	0	No	Yes	Yes	Yes	No	Yes	Yes	No
365	Pukuritola	0	0	0	2	0	2	0	No	No	No	Yes	No	Yes	Yes	No
366	Dakshin Paitkapara	0	0	0	0	0	0	0	No	Yes	Yes	Yes	No	Yes	Yes	No
367	Paschim Salbari	0	0	0	0	0	0	0	No	Yes	Yes	Yes	No	Yes	Yes	No
368	Naothoartari	0	0	0	0	0	0	0	No	Yes	No	Yes	No	No	No	No
369	Uttar Chakoakheti	0	0	0	0	0	0	0	Yes	Yes	No	Yes	No	No	No	No
370	Madhya Paitkapara	0	0	0	0	0	0	0	No	Yes	Yes	Yes	No	Yes	Yes	No
371	Uttar Paitkapara	0	0	0	0	0	0	0	No	Yes	Yes	Yes	No	Yes	Yes	No
372	Paitkapara Tea Garden	0	0	0	0	0	0	0	Yes	Yes	Yes	Yes	No	Yes	Yes	No
373	Foskadanga	0	0	0	2	0	1	0	No	Yes	Yes	No	No	No	Yes	No

Availability of toilet & others Yes / No				Communication and transport facilities (If amenities available code -Yes is given except for Village Pin Code ,If not available within the village , the distance range code viz; a for < 5 Kms, b for 5-10 Kms and c for 10+ kms of nearest place where facility is available is given).									
Community toilet including bath.	Community toilet excluding bath.	Rural sanitary mart or sanitary hardware outlet available near the village.	Community bio- gas or recycle of waste for productive use.	Post office(PO)	Sub post office (SPO)	Post & Telegraph office (P&TO)	Village Pin Code	Telephones (Land lines)	Public call office (PCO)	Mobile phone coverage	Name of Village	Serial Number	
47	48	49	50	51	52	53	54	55	56	57	2	1	

No	No	No	No			c	736204	a	b	Yes	Torsa Forest	334
No	No	No	No	b	a	b	736204	b	b	Yes	Parpatla Khawa	335
No	No	No	No	c	a	c	736204	Yes	a	Yes	Mejbil	336
No	No	No	No	c	a	c	736204	Yes	a	Yes	Paschim Khatalbari	337
No	No	No	No	c	Yes	c	736204	Yes	b	Yes	Jogendranagar	338
No	No	No	No	Yes	c	c	736204	c	c	Yes	Kalaberia	339
Yes	No	Yes	No	Yes	c	c	736204	c	Yes	Yes	Salkumarhat	340
No	No	Yes	No	a	c	c	736204	Yes	Yes	Yes	Munshipara	341
No	No	Yes	No	b	c	c	736204	Yes	Yes	Yes	Proadhanpara	342
No	No	No	No	Yes	c	c	736204	b	Yes	Yes	Jaldapara	343
No	No	No	No	a	c	c	736204	b	b	Yes	Nutanpara	344
No	No	No	No	c	a	c	736204	Yes	Yes	Yes	Dakshin Barajhar Forest	345
Yes	No	No	No	Yes	c	c	736204	Yes	Yes	Yes	Sidhabari	346
No	No	No	No	c	c	c	736204	c	b	Yes	Suripara	347
No	No	No	No			c	736204	a	b	Yes	Salkumar Forest	348
No	No	No	No	c	b	c	736204	b	b	Yes	Sirubari	349
No	No	No	No	b	a	c	736204	a	a	Yes	Purba Kathalbari	350
No	No	Yes	Yes	c	b	c	736165	a	a	Yes	Patlakhawa	351
No	No	Yes	Yes	b	b	c	736204	a	Yes	Yes	Silbarihat	352
No	No	Yes	No	Yes	b	b	736204	Yes	Yes	Yes	Dakshin Chakoakheti	353
No	No	Yes	Yes	c	a	c	736204	a	a	Yes	Purba Simlabari	354
No	No	No	Yes	a	b	c	736204	b	a	Yes	Paschim Simlabari	355
No	No	Yes	Yes	Yes	b	c	736204	b	b	Yes	Uttar Simlabari	356
No	No	Yes	No	b	b	b	736204	Yes	Yes	Yes	Kumarpara	357
No	No	No	No	c	Yes	Yes	736204	Yes	Yes	Yes	Mathura Tea Garden	358
No	No	Yes	No	Yes	b	b	736204	Yes	Yes	Yes	Uttar Sonapur	359
No	No	Yes	No	a	c	c	736204	Yes	a	Yes	Dakshin Sonapur	360
No	No	No	No	Yes	b	b	736121	Yes	Yes	Yes	Pachkal Guri	361
No	No	Yes	No	Yes	a	a	736204	Yes	a	Yes	Dakshin Kansingram	362
No	No	No	No	a	a	a	736204	a	a	Yes	Uttar Kansingram	363
No	No	No	No	b	Yes	b	736121	a	a	Yes	Taparikhata	364
No	No	Yes	No	b	Yes	b	736121	Yes	Yes	Yes	Pukuritola	365
No	No	No	No	c	Yes	c	736121	c	a	Yes	Dakshin Paitkapara	366
No	No	No	No	b	Yes	b	736121	a	a	Yes	Paschim Salbari	367
No	No	Yes	No	Yes	a	a	736204	a	a	Yes	Naothoartari	368
No	No	Yes	No	a	a	a	736204	a	a	Yes	Uttar Chakoakheti	369
No	No	No	No	c	a	c	736121	c	Yes	Yes	Madhya Paitkapara	370
No	No	Yes	No	c	Yes	c	736121	b	Yes	Yes	Uttar Paitkapara	371
No	No	Yes	No	c	c	c	736121	c	c	Yes	Paitkapara Tea Garden	372
No	No	Yes	No	b	b	b	736122	a	b	b	Foskadanga	373

Communication and transport facilities (If amenities available code -Yes is given except for Village Pin Code ,If not available within the village , the distance range code viz; a for < 5 Kms, b for 5-10 Kms and c for 10+ kms of nearest place where facility is available is given).													Village connected to highways amenities available code -Yes the distance range code viz; 10+ kms of nearest plac				
Serial Number	Name of Village	Internet cafes/ Common service centre (CSC)	Private courier facility	Bus service (Public & Private)	Railway stations	Auto/Modified Autos	Taxis and Vans	Tractors	Cycle-pulled rickshaws(Manual & Machine driven)	Carts driven by animals	Sea /River ferry service	Connected to national highway(NH)	Connected to state highway(SH)	Connected to major district road (MDR)	Connected to others district road	Pucca roads	
1	2	58	59	60	61	62	63	64	65	66	67	68	69	70	71	72	

334	Torsa Forest	c	b	a	c	c	a	c	Yes	c	c					a
335	Parpatla Khawa	a	b	Yes	c	b	Yes	b	Yes	c	c					a
336	Mejbil	a	c	Yes	c	c	Yes	c	Yes	c	c	Yes		Yes	a	
337	Paschim Khatalbari	Yes	c	Yes	c	a	a	a	Yes	c	c	Yes	b			a
338	Jogendranagar	c	c	b	c	c	b	b	Yes	c	c	b	b	Yes	Yes	b
339	Kalaberia	c	c	Yes	c	Yes	Yes	a	Yes	c	c	b		Yes	Yes	Yes
340	Salkumarhat	Yes	c	Yes	c	Yes	Yes	Yes	Yes	c	c	b		Yes	Yes	a
341	Munshipara	b	c	Yes	c	Yes	Yes	Yes	Yes	Yes	c	c	c	Yes	Yes	Yes
342	Prodhanpara	b	c	b	c	Yes	Yes	Yes	Yes	Yes	c	c	c	Yes	Yes	Yes
343	Jaldapara	c	c	a	c	Yes	Yes	Yes	Yes	Yes	c	c	c	Yes	Yes	Yes
344	Nutanpara	c	c	Yes	c	Yes	Yes	Yes	Yes	Yes	c	c	c	Yes	Yes	Yes
345	Dakshin Barajhar Forest	b	b	Yes	c	b	a	a	Yes	b	c	Yes		Yes	Yes	a
346	Sidhabari	a	c	Yes	c	Yes	Yes	b	Yes	b	c	b	a			Yes
347	Suripara	b	c	Yes	c	Yes	Yes	b	Yes	c	c	a	b			a
348	Salkumar Forest	c	b	b	c	c	a	b	Yes	c	c					a
349	Sirubari	c	b	b	c	b	b	c	Yes	c	c	b	b	Yes	b	Yes
350	Purba Kathalbari	c	c	a	c	c	a	c	Yes	c	c	Yes	a	Yes	Yes	a
351	Patlakhawa	a	b	a	c	Yes	a	a	Yes	c	c	Yes	c	c	c	a
352	Silbarihat	a	b	Yes	c	Yes	Yes	Yes	Yes	b	c	Yes		c	c	Yes
353	Dakshin Chakoakheti	Yes	b	Yes	c	Yes	Yes	a	Yes	Yes	c	Yes		Yes	Yes	Yes
354	Purba Simlabari	a	b	a	c	Yes	Yes	Yes	Yes	Yes	c	b	c	c	c	Yes
355	Paschim Simlabari	a	b	a	c	b	Yes	b	a	a	c	a		c	c	a
356	Uttar Simlabari	b	b	a	c	b	Yes	Yes	Yes	Yes	c	a	c	c	c	Yes
357	Kumarpara	b	b	a	c	b	b	a	Yes	Yes	c	a	b			a
358	Mathura Tea Garden	Yes	b	Yes	c	c	Yes	Yes	Yes	Yes	c	c		Yes	Yes	Yes
359	Uttar Sonapur	Yes	Yes	Yes	c	Yes	Yes	Yes	Yes	Yes	c	Yes				Yes
360	Dakshin Sonapur	a	a	a	c	a	a	b	Yes	Yes	c	a	a		Yes	Yes
361	Pachkal Guri	Yes	Yes	Yes	c	Yes	Yes	Yes	Yes	Yes	c	Yes				a
362	Dakshin Kansingram	a	a	a	c	a	a	a	Yes	Yes	c	a				a
363	Uttar Kansingram	a	a	a	c	b	b	a	Yes	Yes	Yes	b				a
364	Taparikhata	b	b	Yes	c	Yes	Yes	Yes	Yes	a	c	c			Yes	Yes
365	Pukuritola	Yes	b	Yes	b	Yes	Yes	Yes	Yes	b	c	c			Yes	a
366	Dakshin Paitkapara	c	c	b	c	b	b	Yes	Yes	c	c	b	c	Yes	Yes	Yes
367	Paschim Salbari	b	b	a	c	a	a	Yes	Yes	c	c	c	a		Yes	Yes
368	Naothoartari	a	a	a	c	b	a	a	Yes	Yes	Yes	a		Yes		Yes
369	Uttar Chakoakheti	a	a	a	c	b	a	a	Yes	Yes	Yes	a	a			a
370	Madhya Paitkapara	c	c	b	c	b	a	Yes	Yes	c	c	b	c		Yes	Yes
371	Uttar Paitkapara	c	c	b	c	b	b	Yes	Yes	c	c	b	b		Yes	Yes
372	Paitkapara Tea Garden	c	c	b	c	b	b	Yes	Yes	c	c	b	c	Yes	Yes	Yes
373	Foskadanga	b	b	b	b	b	b	b	b	c	c	a	b	Yes		Yes

Kutchcha roads								Availability of miscellaneous facilities (If amenities available code -Yes is given, If not available within the village , the distance range code viz; a for < 5 Kms, b for 5-10 Kms and c for 10+ kms of nearest place where facility is available is given).										Name of Village		Serial Number
73	74	75	76	77	78	79	80	81	82	83	84	85	86	87	2		1			

a		b				c	Yes	Yes	c	a	Yes	Yes	Yes	Yes	Torsa Forest	334
Yes		b	a	a	c	c	Yes	Yes	c	a	Yes	Yes	Yes	Yes	Parpatla Khawa	335
Yes		b	a	a	c	c	Yes	Yes	c	a	b	Yes	Yes	Yes	Mejbil	336
Yes		b	a	a	c	c	Yes	Yes	c	b	Yes	Yes	Yes	Yes	Paschim Khatalbari	337
Yes		a	b	b	c	c	Yes	Yes	c	Yes	a	Yes	Yes	Yes	Jogendranagar	338
Yes		a	a	c	c	c	Yes	a	Yes	a	Yes	Yes	Yes	Yes	Kalaberia	339
Yes		a	Yes	c	c	c	Yes	Yes	Yes	Yes	Yes	Yes	Yes	Yes	Salkumarhat	340
Yes		Yes	c	c	c	c	Yes	Yes	Yes	Yes	c	c	Yes	Yes	Munshipara	341
Yes	c	c	Yes	c	c	c	Yes	Yes	c	a	c	c	Yes	Yes	Proadhanpara	342
Yes		Yes	c	c	c	c	Yes	Yes	c	b	c	c	Yes	Yes	Jaldapara	343
Yes	c	c	Yes	c	c	c	Yes	Yes	Yes	Yes	c	c	Yes	Yes	Nutanpara	344
Yes		a	Yes	b	c	b	Yes	a	c	a	c	Yes	Yes	Yes	Dakshin Barajhar Forest	345
Yes		b	a	c	c	c	Yes	Yes	c	Yes	c	Yes	Yes	Yes	Sidhabari	346
Yes		b	a	c	c	c	Yes	Yes	c	b	Yes	Yes	Yes	Yes	Suripara	347
a		a					Yes	Yes	c	a	Yes	Yes	Yes	Yes	Salkumar Forest	348
Yes		Yes	a	c	b	c	Yes	Yes	c	b	b	Yes	Yes	Yes	Sirubari	349
Yes		a	a	a	c	c	Yes	a	c	a	a	Yes	Yes	Yes	Purba Kathalbari	350
Yes		Yes	Yes	c	c	c	Yes	Yes	c	Yes	c	c	Yes	Yes	Patlakhawa	351
Yes		Yes	Yes	c	c	Yes	Yes	Yes	c	Yes	c	b	Yes	Yes	Silbarihat	352
Yes		Yes	c	c	c	c	Yes	Yes	Yes	Yes	c	b	Yes	Yes	Dakshin Chakoakheti	353
Yes		a	Yes	c	c	c	Yes	a	c	Yes	c	Yes	Yes	Yes	Purba Simlabari	354
Yes		Yes	Yes	c	c	c	Yes	a	c	b	c	Yes	Yes	Yes	Paschim Simlabari	355
Yes		b	Yes	c	c	c	Yes	Yes	c	Yes	c	b	Yes	Yes	Uttar Simlabari	356
Yes		Yes	b	c	c	c	Yes	b	c	b	b	Yes	Yes	Yes	Kumarpara	357
Yes		a	b	c	c	c	Yes	Yes	c	Yes	c	Yes	Yes	Yes	Mathura Tea Garden	358
Yes		Yes	Yes	c	c	c	Yes	a	Yes	Yes	c	a	Yes	Yes	Uttar Sonapur	359
Yes		Yes	c	c	c	c	Yes	a	c	a	c	a	Yes	Yes	Dakshin Sonapur	360
Yes		Yes	b	b	Yes	Yes	Yes	Yes	Yes	Yes	b	Yes	Yes	Yes	Pachkal Guri	361
Yes		Yes	b	c	c	c	Yes	Yes	c	b	Yes	b	Yes	Yes	Dakshin Kansingram	362
Yes		Yes	c	c	c	c	Yes	a	c	b	b	b	Yes	Yes	Uttar Kansingram	363
Yes	Yes	a	b	b	c	c	Yes	Yes	Yes	Yes	Yes	b	Yes	Yes	Taparikhata	364
Yes		Yes	Yes	b	b	c	b	Yes	c	Yes	Yes	Yes	Yes	Yes	Pukuritola	365
Yes	Yes	a	c	c	c	c	Yes	Yes	c	Yes	Yes	c	Yes	Yes	Dakshin Paitkapara	366
Yes	Yes	a	b	b	c	c	Yes	b	c	a	b	b	Yes	Yes	Paschim Salbari	367
Yes		Yes	b	c	c	c	Yes	Yes	c	a	b	b	Yes	Yes	Naothoartari	368
Yes		Yes	c	c	c	c	Yes	Yes	c	a	c	c	Yes	Yes	Uttar Chakoakheti	369
Yes	Yes	a	c	c	c	c	Yes	Yes	Yes	a	Yes	c	Yes	Yes	Madhya Paitkapara	370
Yes	Yes	a	c	c	c	c	Yes	Yes	Yes	a	Yes	c	Yes	Yes	Uttar Paitkapara	371
Yes	Yes	a	c	c	c	c	Yes	c	Yes	Yes	c	c	Yes	Yes	Paitkapara Tea Garden	372
Yes		Yes	b	b	c	c	Yes	b	b	a	b	Yes	Yes	Yes	Foskadanga	373

Availability of miscellaneous facilities (If amenities available code -Yes is given, If not available within the village, the distance range code viz; a for < 5 Kms, b for 5-10 Kms and c for 10+ kms of nearest place where facility is available is given).													Availability of electricity (Yes/No)			
Serial Number	Name of Village	ASHA (Accredited Social Health Activist)	Community centre with/without TV	Sports Field,	Sports Club / Recreation Centre	Cinema / Video Hall	Public Library	Public Reading Room	Newspaper Supply	Assembly Polling station	Birth & Death Registration Office	Power Supply for Domestic Use (ED)	Power Supply for Agricultural Use (EAG)	Power Supply for Commercial Use (EC)	Power Supply for All Uses (EA)	
1	2	88	89	90	91	92	93	94	95	96	97	98	99	100	101	

334	Torsa Forest	Yes	Yes	Yes	Yes	Yes	Yes	Yes	Yes	Yes	Yes	Yes	No	No	No	
335	Parpatla Khawa	Yes	Yes	Yes	Yes	Yes	Yes	Yes	Yes	a	b	Yes	No	Yes	No	
336	Mejbil	Yes	a	a	a	c	a	b	Yes	Yes	Yes	Yes	Yes	Yes	Yes	
337	Paschim Khatalbari	Yes	c	c	c	c	c	c	Yes	Yes	Yes	Yes	No	Yes	No	
338	Jogendranagar	Yes	c	Yes	Yes	Yes	b	b	Yes	Yes	c	Yes	Yes	Yes	Yes	
339	Kalaberia	Yes	c	Yes	c	c	c	c	Yes	Yes	a	Yes	No	No	No	
340	Salkumarhat	Yes	Yes	Yes	Yes	Yes	Yes	Yes	Yes	Yes	Yes	Yes	No	Yes	No	
341	Munshipara	Yes	Yes	Yes	Yes	a	c	c	Yes	Yes	Yes	Yes	Yes	Yes	Yes	
342	Proadhanpara	Yes	c	Yes	Yes	b	c	c	Yes	Yes	a	Yes	Yes	Yes	Yes	
343	Jaldapara	Yes	c	Yes	Yes	b	c	c	Yes	Yes	a	Yes	No	Yes	No	
344	Nutanpara	c	c	Yes	Yes	a	c	c	Yes	Yes	b	Yes	No	Yes	No	
345	Dakshin Barajhar Forest	Yes	c	Yes	Yes	a	b	b	Yes	Yes	a	Yes	No	Yes	No	
346	Sidhabari	Yes	a	Yes	a	a	c	c	Yes	Yes	Yes	Yes	No	Yes	No	
347	Suripara	Yes	Yes	Yes	Yes	a	c	c	Yes	Yes	a	Yes	No	No	No	
348	Salkumar Forest	Yes	Yes	Yes	Yes	Yes	Yes	Yes	Yes	Yes	Yes	Yes	No	No	No	
349	Sirubari	Yes	Yes	Yes	Yes	b	b	b	Yes	b	b	Yes	Yes	No	No	
350	Purba Kathalbari	Yes	Yes	a	a	a	a	a	Yes	Yes	a	Yes	No	Yes	No	
351	Patlakhawa	Yes	c	a	a	b	a	a	a	Yes	a	Yes	No	Yes	No	
352	Silbarihat	Yes	c	Yes	Yes	Yes	Yes	Yes	Yes	Yes	Yes	Yes	No	Yes	No	
353	Dakshin Chakoakheti	Yes	Yes	Yes	Yes	Yes	b	b	Yes	Yes	Yes	Yes	No	Yes	No	
354	Purba Simlabari	Yes	c	a	a	Yes	a	a	Yes	Yes	a	Yes	No	Yes	No	
355	Paschim Simlabari	a	c	a	a	b	a	a	Yes	a	a	Yes	No	No	No	
356	Uttar Simlabari	a	c	Yes	Yes	a	Yes	Yes	Yes	Yes	a	Yes	No	No	No	
357	Kumarpara	Yes	c	Yes	Yes	c	c	c	Yes	Yes	b	Yes	No	No	No	
358	Mathura Tea Garden	Yes	b	a	Yes	Yes	b	b	Yes	Yes	Yes	Yes	No	Yes	No	
359	Uttar Sonapur	Yes	c	Yes	Yes	b	Yes	Yes	Yes	Yes	Yes	Yes	No	No	No	
360	Dakshin Sonapur	Yes	a	Yes	Yes	a	a	a	Yes	Yes	b	Yes	No	No	No	
361	Pachkal Guri	Yes	Yes	Yes	Yes	Yes	a	a	Yes	Yes	b	Yes	No	No	No	
362	Dakshin Kansingram	Yes	Yes	Yes	Yes	Yes	b	b	Yes	Yes	b	Yes	No	No	No	
363	Uttar Kansingram	Yes	Yes	Yes	Yes	Yes	Yes	Yes	Yes	Yes	Yes	Yes	No	Yes	No	
364	Taparikhata	Yes	b	Yes	b	Yes	b	b	Yes	Yes	b	Yes	No	Yes	No	
365	Pukuritola	Yes	Yes	Yes	Yes	Yes	Yes	Yes	Yes	Yes	Yes	Yes	No	Yes	No	
366	Dakshin Paitkapara	Yes	c	Yes	c	c	c	a	Yes	Yes	Yes	Yes	No	Yes	No	
367	Paschim Salbari	a	b	b	a	b	b	b	Yes	Yes	b	Yes	No	No	No	
368	Naothoartari	Yes	c	Yes	c	c	c	c	Yes	Yes	b	Yes	No	No	No	
369	Uttar Chakoakheti	Yes	c	Yes	c	c	c	c	c	c	Yes	b	Yes	No	Yes	No
370	Madhya Paitkapara	Yes	Yes	Yes	c	c	c	Yes	a	Yes	a	Yes	No	Yes	No	
371	Uttar Paitkapara	Yes	Yes	Yes	Yes	c	c	c	Yes	Yes	b	Yes	No	Yes	No	
372	Paitkapara Tea Garden	Yes	c	Yes	Yes	Yes	Yes	Yes	Yes	Yes	a	Yes	No	Yes	No	
373	Foskadanga	Yes	b	Yes	b	b	b	b	b	Yes	b	Yes	No	No	No	

Nearest Town		Land Use							Name of Village	Serial Number
		Area under different types of land use (in hectares rounded up to one decimal place)								
Name	Distance range code i.e. a for < 5 Kms, b for 5-10 Kms and c for 10+ kms .	Forests	Area under Non-agricultural Uses	Barren and Un-cultivable land	Permanent Pastures and Other Grazing Lands	Land Under Miscellaneous Tree Crops etc.	Culturable Waste Land			
102	103	104	105	106	107	108	109	2	1	

FALAKATA	c	2759.6	0	0	0	0	4 Torsa Forest	334
ALIPURDUAR	b	0	4.7	0	0	0	1.5 Parpatla Khawa	335
ALIPURDUAR	b	2	82.8	0	0	0	25.6 Mejbil	336
ALIPURDUAR	b	0	129.4	0	0	0	43.5 Paschim Khatalbari	337
ALIPURDUAR	b	0	82	0	0	0	27.4 Jogendranagar	338
FALAKATA	c	0	56	0	0	0	3.7 Kalaberia	339
FALAKATA	c	0	55	0	0	0	10.7 Salkumarhat	340
FALAKATA	c	0	135.6	0	0	0	22 Munshipara	341
FALAKATA	c	0	75.4	0	0	0	10.4 Proadhanpara	342
FALAKATA	c	0	40	0	0	0	8.7 Jaldapara	343
FALAKATA	c	0	50	0	0	0	7.1 Nutanpara	344
FALAKATA	c	9408.1	200	0	0	0	10.6 Dakshin Barajhar Forest	345
FALAKATA	c	0	55.6	0	0	0	14 Sidhabari	346
FALAKATA	c	0	40	0	0	0	5.9 Suripara	347
FALAKATA	c	474.7	0	0	0	0	28.3 Salkumar Forest	348
ALIPURDUAR	b	0	42.3	0	0	0	14.1 Sirubari	349
ALIPURDUAR	b	0	139	0	0	0	34.8 Purba Kathalbari	350
ALIPURDUAR	c	5.6	166.5	0	0	0	81.9 Patlakhawa	351
ALIPURDUAR	c	14.9	126.5	0	0	0	63.2 Silbarihat	352
ALIPURDUAR	c	50	100	0	0	0	0 Dakshin Chakoakheti	353
ALIPURDUAR	c	19.8	75.7	0	0	0	42.6 Purba Simlabari	354
ALIPURDUAR	c	14.2	93.7	0	0	0	67.7 Paschim Simlabari	355
ALIPURDUAR	c	5.2	60.2	0	0	0	31.3 Uttar Simlabari	356
ALIPURDUAR	c	25	0	0	0	0	0 Kumrapara	357
ALIPURDUAR	c	0	23.3	0	0	0	10.8 Mathura Tea Garden	358
ALIPURDUAR	c	6	50	0	0	0	0 Uttar Sonapur	359
ALIPURDUAR	c	3	5.1	0	0	0	2 Dakshin Sonapur	360
ALIPURDUAR	b	4	25	0	0	0	179.7 Pachkal Guri	361
ALIPURDUAR	c	5	2	0	0	0	0 Dakshin Kansingram	362
ALIPURDUAR	c	10	9.9	0	0	0	5 Uttar Kansingram	363
ALIPURDUAR	c	0	50	0	0	0	16.4 Taparikhata	364
ALIPURDUAR	b	0	215.9	0	0	0	0 Pukuritola	365
ALIPURDUAR	c	0	89.4	0	0	0	0 Dakshin Paitkapara	366
ALIPURDUAR	b	0	20	0	0	0	2.8 Paschim Salbari	367
ALIPURDUAR	c	15	10	0	0	0	5 Naothoartari	368
ALIPURDUAR	c	25	25	0	0	0	25 Uttar Chakoakheti	369
ALIPURDUAR	c	0	20	0	0	0	2 Madhya Paitkapara	370
ALIPURDUAR	c	15	0	0	0	0	10 Uttar Paitkapara	371
ALIPURDUAR	c	0	49.8	0	0	0	10.6 Paitkapara Tea Garden	372
ALIPURDUAR	b	0	63.2	0	0	0	11.8 Foskadanga	373

Land Use											
Area under different types of land use (in hectares rounded up to one decimal place)							Area irrigated by source (in hectare).				
Serial Number	Name of Village	Fallow lands other than current fallows	Current Fallows	Net Area Sown	Total Irrigated Land Area	Total Un-irrigated Land Area	Canals (C)	Wells/Tube-wells(W/TW)	Tanks/Lakes(T/L)	Water Falls(WF)	Others(O)
1	2	110	111	112	113	114	115	116	117	118	119

334	Torsa Forest	0	0	0	0	0	0	0	0	0	0
335	Parpatla Khawa	0	0	25.1	9.3	15.8	0	7	0	0	2.3
336	Mejbil	0	0	441.4	193.1	248.2	0	193.1	0	0	0
337	Paschim Khatalbari	0	0	688.8	430.5	258.3	0	129.2	301.3	0	0
338	Jogendranagar	0	0	438.1	191.7	246.4	0	19.3	38.3	0	134.1
339	Kalaberia	0	0	418.2	329	89.2	140	95	60	0	34
340	Salkumarhat	0	0	490.2	274.2	216	40	190	29.2	0	15
341	Munshipara	0	0	597	505	92	260	60	55	0	130
342	Prodhanpara	0	0	344.6	215	129.6	15	190	0	0	10
343	Jaldapara	0	0	400	250	150	0	125	0	0	125
344	Nutanpara	0	0	520	370	150	32	335	0	0	3
345	Dakshin Barajhar Forest	0	0	275	195	80	50	0	0	0	145
346	Sidhabari	0	0	555.8	102.8	453	40	50	0	0	12.8
347	Suripara	0	0	347	247	100	50	150	17	0	30
348	Salkumar Forest	0	0	0	0	0	0	0	0	0	0
349	Sirubari	0	0	225.8	98.8	127	0	29.6	0	0	69.2
350	Purba Kathalbari	0	0	521.6	347.7	173.8	0	278.5	0	0	69.2
351	Patlakhawa	0	0	388.9	75.5	313.4	0	70.9	4.6	0	0
352	Silbarihat	0	0	405.6	123.3	282.4	0	101.3	7.9	0	14.1
353	Dakshin Chakoakheti	0	0	503.8	200	303.8	0	100	0	0	100
354	Purba Simlabari	0	0	177.3	43.1	134.2	0	18.6	3	0	21.5
355	Paschim Simlabari	0	0	167.7	50.3	117.4	0	18.1	6.1	0	26.1
356	Uttar Simlabari	0	0	193.6	36.8	156.9	0	16	8.2	0	12.6
357	Kumarpara	0	0	441.4	75	366.4	0	75	0	0	0
358	Mathura Tea Garden	0	0	780.1	0	780.1	0	0	0	0	0
359	Uttar Sonapur	0	0	690.8	107	583.8	0	100	3	0	4
360	Dakshin Sonapur	0	0	351.3	10	341.3	0	10	0	0	0
361	Pachkal Guri	0	0	100	100	0	0	100	0	0	0
362	Dakshin Kansingram	0	0	283.8	278	5.8	0	278	0	0	0
363	Uttar Kansingram	0	0	330.2	225	105.2	0	100	100	0	25
364	Taparikhata	0	0	900	500	400	0	150	300	0	50
365	Pukuritola	0	0	540.4	257.4	283	0	200	0	0	57.4
366	Dakshin Paitkapara	0	0	600	400	200	0	120	230	50	0
367	Paschim Salbari	0	0	300	200	100	0	50	120	0	30
368	Naothoartari	0	0	536.2	110	426.2	0	10	100	0	0
369	Uttar Chakoakheti	0	0	380.2	150	230.2	0	0	100	0	50
370	Madhya Paitkapara	0	0	238	137	101	100	20	0	0	17
371	Uttar Paitkapara	0	0	490.1	285	205.1	0	220	40	0	25
372	Paitkapara Tea Garden	0	0	438	158	280	0	100	20	0	38
373	Foskadanga	0	0	560	160	400	0	50	70	0	40

Name of three most important commodities manufactured			Name of Village	Serial Number
First	Second	Third		
120	121	122	2	1

			Torsa Forest	334
			Parpatla Khawa	335
			Mejbil	336
			Paschim Khatalbari	337
			Jogendranagar	338
			Kalaberia	339
			Salkumarhat	340
			Munshipara	341
			Proadhanpara	342
			Jaldapara	343
			Nutanpara	344
			Dakshin Barajhar Forest	345
			Sidhabari	346
			Suripara	347
			Salkumar Forest	348
			Sirubari	349
			Purba Kathalbari	350
			Patlakhawa	351
			Silbarihat	352
			Dakshin Chakoakheti	353
			Purba Simlabari	354
			Paschim Simlabari	355
			Uttar Simlabari	356
			Kumarpara	357
Tea			Mathura Tea Garden	358
			Uttar Sonapur	359
			Dakshin Sonapur	360
			Pachkal Guri	361
			Dakshin Kansingram	362
			Uttar Kansingram	363
			Taparikhata	364
			Pukuritola	365
			Dakshin Paitkapara	366
			Paschim Salbari	367
			Naothoartari	368
			Uttar Chakoakheti	369
			Madhya Paitkapara	370
Tea			Uttar Paitkapara	371
			Paitkapara Tea Garden	372
			Foskadanga	373

Census of India 2011
Amenities and Land use

Serial Number	Name of Village	Location code no.	Total area of the village (in hectares rounded up to one decimal place)	Total population (2011 census)	Number of households (2011 census)	Number of educational amenities available in village, the distance range code viz; a for 0-5 kms, b for 5-10 kms, c for 10+ kms of nearest place where facility is available							
						Pre-Primary school (PP)	Primary school (P)	Middle school (M)	Secondary School (S)	Senior Secondary school (SS)	Degree college of arts science & commerce (ASC)	Engineering college(EC)	Medical college (MC)
1	2	3	4	5	6	7	8	9	10	11	12	13	14
374	Satkodali	307247	578	1884	386	2	2		b	b	b	c	
375	Banchukamari	307248	481.8	3724	828	6	6						
376	Chapatali	307249	543.5	3649	874	4	3	a	a	b	b	c	
377	Pararpar	307250	564.5	4384	1023	5	4						
378	Ghagra (P)	307251	501	5765	1364	7	6	1	1	1	a	c	a
379	Bariguri	307252	458.9	5051	1112	3	3	1					
380	Paschim Majherdabri Tea Garden	307253	125.8	1965	430	1	1		a	a	a	c	c
Block T O T A L :			35510.9	160760	36465	150	138	26	18	13	0	0	0

- Village Directory

(As in 2009)

le. (If not available within the < 5 Kms, b for 5-10 Kms and c acility is available is given).															Number of Medical Amenities available. (If not available within the village , the distance range code viz; a for < 5 Kms, b for 5-10 Kms and c for 10+ kms of nearest place where facility is available is given).															Name of Village	Serial Number
Management institute (MI)	Polytechnic (Pt)	Vocational training school /ITI	Non-formal training centre (NFTC)	Special school for disabled (SSD)	Others (specify)	Community health centre (CHC)	Primary health centre (PHC)	Primary health sub centre (PHS)	Maternity and child welfare centre (MCW)	T.B. clinic (TBC)	Hospital-allopathic (HA)	Hospital-alternative medicine (HO)	Dispensary (D)	Veterinary hospital (VH)	Mobile health clinic (MHC)	Family welfare centre (FWC)															
15	16	17	18	19	20	21	22	23	24	25	26	27	28	29	30	31	2	1													
c	b					b	c	a	b	c	b	b	b	a	c	b	Satkodali	374													
						c	1	b	c	a	a	a	a	a	c	c	Banchukamari	375													
	c	c	b	b	2	b	c	a	b	c	b	b	b	a	c	c	Chapatali	376													
				1		b	b	1	b	b	b	b	b			b	Pararpar	377													
	1	c	b	a	a	a	c	1	a	c	a	a	a	a	a	a	Ghagra (P)	378													
						b	c	1	b	c	b	b	b			b	Bariguri	379													
c	c	a	a	a	a	a	c	a	a	a	b	a	a	b	a	a	Paschim Majherdabri Tea Garden	380													
1	0	0	1	1	5	5	3	21	1	2	1	1	9	3	0	2	: Block T O T A L														

Serial Number	Name of Village	Number of Non-Government Medical Amenities available.							Availability of drinking water - Yes / No							
		Charitable non Govt. hospital/Nursing home.	Medical practitioner with MBBS Degree	Medical practitioner with other degree	Medical practitioner with no degree	Traditional practitioner and faith healer .	Medicine Shop	Others	Tap water (Treated/Untreated)	Well water (Covered / Uncovered well)	Hand Pump	Tube wells / Bore well	Spring	River / Canal	Tank / Pond / Lake	Others
1	2	32	33	34	35	36	37	38	39	40	41	42	43	44	45	46
374	Satkodali	0	0	0	0	0	0	0	No	No	No	Yes	No	No	No	No
375	Banchukamari	0	0	4	0	0	0	0	No	Yes	Yes	Yes	No	No	No	No
376	Chapatali	0	0	0	2	2	0	0	No	No	Yes	Yes	No	No	Yes	No
377	Pararpar	0	0	0	0	0	0	0	No	No	Yes	Yes	No	Yes	Yes	No
378	Ghagra (P)	0	0	4	0	0	1	0	No	No	No	Yes	No	No	No	No
379	Bariguri	2	0	0	0	0	0	0	No	No	Yes	Yes	No	No	No	No
380	Paschim Majherdabri Tea Garden	0	0	0	0	0	0	0	No	No	Yes	No	No	No	No	No
Block T O T A L :		2	0	15	25	6	27	3	15	33	32	36	4	26	22	1

Availability of toilet & others Yes / No				Communication and transport facilities (If amenities available code -Yes is given except for Village Pin Code ,If not available within the village , the distance range code viz; a for < 5 Kms, b for 5-10 Kms and c for 10+ kms of nearest place where facility is available is given).									
Community toilet including bath.	Community toilet excluding bath.	Rural sanitary mart or sanitary hardware outlet available near the village.	Community bio- gas or recycle of waste for productive use.	Post office(PO)	Sub post office (SPO)	Post & Telegraph office (P&TO)	Village Pin Code	Telephones (Land lines)	Public call office (PCO)	Mobile phone coverage	Name of Village	Serial Number	
47	48	49	50	51	52	53	54	55	56	57	2	1	
No	No	No	No	a	b	b	736122	b	b	Yes	Satkodali	374	
No	No	Yes	No	Yes	a	a	736122	a	a	Yes	Banchukamari	375	
No	No	No	No	a	b	b	736121	a	a	Yes	Chapatali	376	
No	No	No	No	a	a	b	736121	Yes	b	b	Pararpar	377	
No	No	No	No	Yes	a	a	736122	Yes	Yes	Yes	Ghagra (P)	378	
No	No	Yes	No	b	b	b	736122	b	Yes	Yes	Bariguri	379	
No	No	No	No	b	a	a	736123	a	a	Yes	Paschim Majherdabri Tea Garden	380	
2	0	20	5	12	7	1	47	17	17	45	: Block T O T A L		

Communication and transport facilities (If amenities available code -Yes is given except for Village Pin Code ,If not available within the village , the distance range code viz; a for < 5 Kms, b for 5-10 Kms and c for 10+ kms of nearest place where facility is available is given).												Village connected to highways amenities available code -Yes the distance range code viz; 10+ kms of nearest plac				
Serial Number	Name of Village	Internet cafes/ Common service centre (CSC)	Private courier facility	Bus service (Public & Private)	Railway stations	Auto/Modified Autos	Taxis and Vans	Tractors	Cycle-pulled rickshaws(Mannual & Machine driven)	Carts driven by animals	Sea /River ferry service	Connected to national highway(NH)	Connected to state highway(SH)	Connected to major district road (MDR)	Connected to others district road	Pucca roads
1	2	58	59	60	61	62	63	64	65	66	67	68	69	70	71	72
374	Satkodali	a	b	b	b	b	b	b	Yes	c	c	a	b	a	a	a
375	Banchukamari	Yes	a	a	a	Yes	Yes	a	Yes	c	c	b	a	Yes	a	a
376	Chapatali	a	b	b	b	b	b	a	Yes	c	Yes	b	a		Yes	a
377	Pararpar	b	Yes	Yes	b	Yes	Yes	Yes	Yes	c	c	c		Yes		a
378	Ghagra (P)	a	a	a	a	Yes	a	a	Yes	c	c	b	b	Yes	a	a
379	Bariguri	b	b	b	b	b	b	b	b	c	Yes	b	b		Yes	Yes
380	Paschim Majherdabri Tea Garden	a	a	a	a	a	a	Yes	Yes	Yes	c	a	a	a	a	Yes
Block T O T A L :		8	3	18	0	19	22	20	44	17	5	9	0	19	22	24

Kutchcha roads								Availability of miscellaneous facilities (If amenities available code -Yes is given, If not available within the village , the distance range code viz; a for < 5 Kms, b for 5-10 Kms and c for 10+ kms of nearest place where facility is available is given).										Name of Village		Serial Number
73	74	75	76	77	78	79	80	81	82	83	84	85	86	87			1			
Water bounded macadam(WBM) roads	Navigable waterway (river/canal)(NW)	Footpaths (FP)	Commercial & Co-operative Banks	ATM	Agricultural Credit Societies	Self-Help Group (SHG)	Public distribution system (PDS) shop	Mandis / Regular market	Weekly Haat	Agricultural marketing society	Integrated Child Development Scheme (Nutritional Centres)	Anganwadi Centre (Nutritional Centres)	Others (Nutritional Centres)							
Yes	Yes	Yes	b	b	c	Yes	Yes	c	a	a	Yes	Yes	Yes	Yes	Satkodali		374			
Yes		Yes	a	a	Yes	Yes	Yes	c	Yes	a	Yes	Yes	Yes	Yes	Banchukamari		375			
Yes		Yes	b	b	c	Yes	Yes	a	c	a	Yes	Yes	Yes	Yes	Chapatali		376			
Yes		Yes	a	a	c	Yes	Yes	c	a	Yes	Yes	Yes	Yes	Yes	Pararpar		377			
Yes		Yes	a	a	Yes	Yes	Yes	c	a	Yes	Yes	Yes	Yes	Yes	Ghagra (P)		378			
Yes	Yes	Yes	a	b	c	Yes	Yes	c	a	Yes	Yes	Yes	Yes	Yes	Bariguri		379			
a		b	a	a	c	Yes	Yes	c	a	a	Yes	Yes	Yes	Yes	Paschim Majherdabri Tea Garden		380			
44	7	7	27	1	0	4	46	34	11	18	16	26	47	47	Block T O T A L					

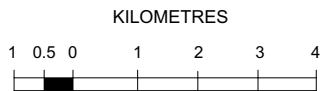
Availability of miscellaneous facilities (If amenities available code -Yes is given, If not available within the village, the distance range code viz; a for < 5 Kms, b for 5-10 Kms and c for 10+ kms of nearest place where facility is available is given).													Availability of electricity (Yes/No)			
Serial Number	Name of Village	ASHA (Accredited Social Health Activist)	Community centre with/without TV	Sports Field,	Sports Club / Recreation Centre	Cinema / Video Hall	Public Library	Public Reading Room	Newspaper Supply	Assembly Polling station	Birth & Death Registration Office	Power Supply for Domestic Use (ED)	Power Supply for Agricultural Use (EAG)	Power Supply for Commercial Use (EC)	Power Supply for All Uses (EA)	
1	2	88	89	90	91	92	93	94	95	96	97	98	99	100	101	
374	Satkodali	Yes	b	Yes	a	b	a	b	a	Yes	a	Yes	No	Yes	No	
375	Banchukamari	Yes	a	Yes	Yes	a	Yes	a	Yes	Yes	Yes	Yes	Yes	Yes	Yes	
376	Chapatali	Yes	Yes	Yes	Yes	b	a	Yes	Yes	Yes	a	Yes	No	No	No	
377	Pararpar	Yes	b	b	Yes	Yes	b	b	Yes	Yes	a	Yes	No	Yes	No	
378	Ghagra (P)	Yes	a	Yes	Yes	a	a	a	Yes	Yes	a	Yes	Yes	Yes	Yes	
379	Bariguri	Yes	Yes	b	b	b	b	b	Yes	Yes	b	Yes	Yes	Yes	Yes	
380	Paschim Majherdabri Tea Garden	Yes	a	Yes	Yes	a	a	a	Yes	Yes	b	Yes	Yes	Yes	Yes	
Block T O T A L :		43	17	37	30	16	11	12	41	45	15	47	9	31	8	

Nearest Town		Land Use							
		Area under different types of land use (in hectares rounded up to one decimal place)							
Name	Distance range code i.e. a for < 5 Kms, b for 5-10 Kms and c for 10+ kms .	Forests	Area under Non-agricultural Uses	Barren and Un-cultivable land	Permanent Pastures and Other Grazing Lands	Land Under Miscellaneous Tree Crops etc.	Culturable Waste Land	Name of Village	Serial Number
102	103	104	105	106	107	108	109	2	1
ALIPURDUAR	b	0	25.3	0	0	0	52.6	Satkodali	374
ALIPURDUAR	b	0	24	0	0	0	40	Banchukamari	375
ALIPURDUAR	b	0	54	0	0	0	6.5	Chapatali	376
ALIPURDUAR	b	0	58	0	0	0	0	Pararpar	377
ALIPURDUAR	b	0	50	0	0	0	10	Ghagra (P)	378
ALIPURDUAR	b	0	61	0	0	0	80.4	Bariguri	379
ALIPURDUAR	b	0	39.8	0	0	0	16	Paschim Majherdabri Tea Garden	380
0	0	12862	2781.1	0	0	0	1045.6	: Block T O T A L	

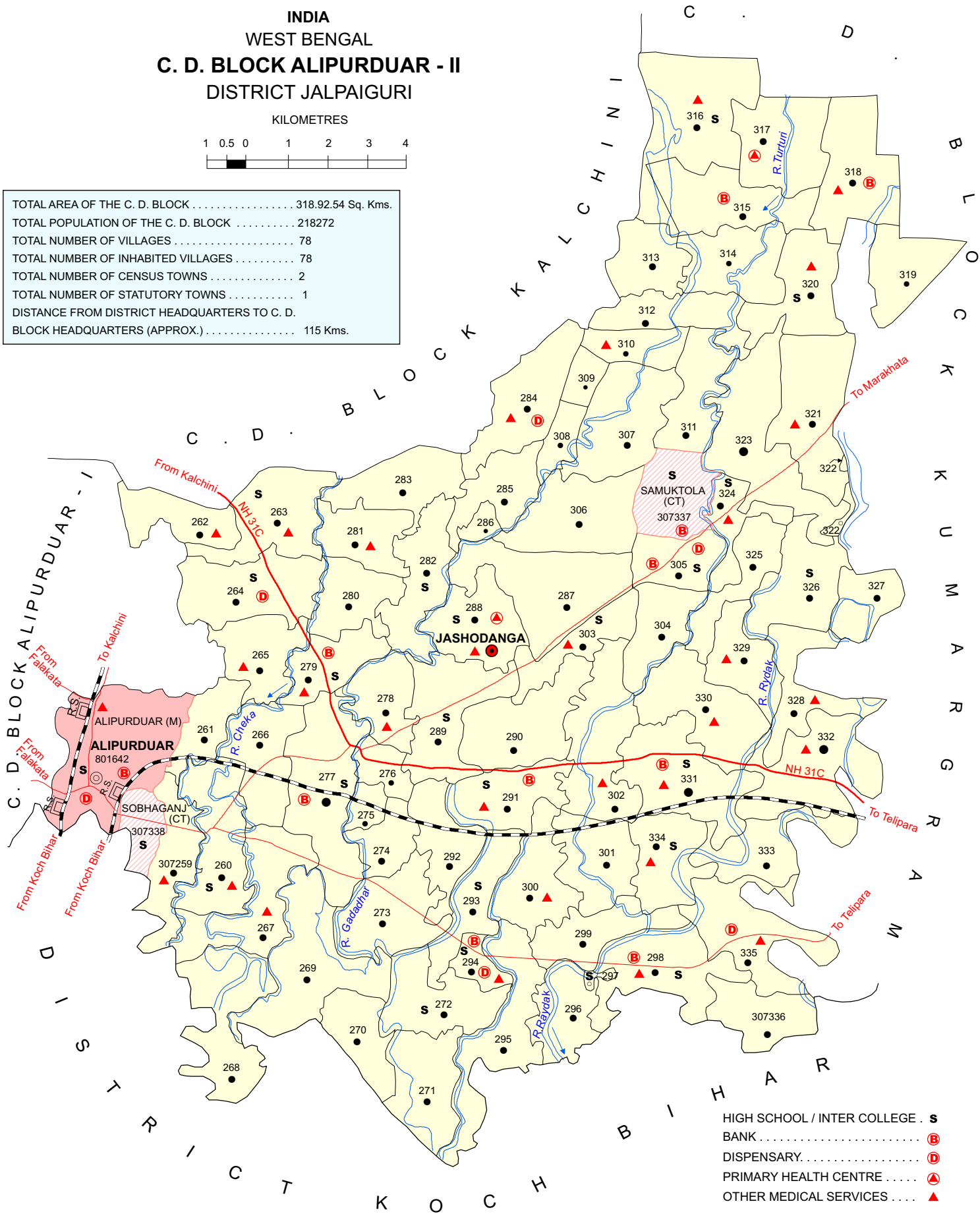
Land Use												
Area under different types of land use (in hectares rounded up to one decimal place)							Area irrigated by source (in hectare).					
Serial Number	Name of Village	Fallow lands other than current fallows	Current Fallows	Net Area Sown	Total Irrigated Land Area	Total Un-irrigated Land Area	Canals (C)	Wells/Tube-wells(W/TW)	Tanks/Lakes(T/L)	Water Falls(WF)	Others(O)	
1	2	110	111	112	113	114	115	116	117	118	119	
374	Satkodali	0	0	500	300	200	0	250	0	0	50	
375	Banchukamari	0	0	417.8	200	217.8	0	180	0	0	20	
376	Chapatali	0	0	483	212	271	0	200	0	0	12	
377	Pararpar	0	0	506.5	226.5	280	0	11.1	0	0	215.4	
378	Ghagra (P)	0	0	441	226	215	0	180	20	0	26	
379	Bariguri	0	0	317.5	119	198.5	0	100	0	0	19	
380	Paschim Majherdabri Tea Garden	0	0	70	50	20	0	50	0	0	0	
Block T O T A L :		0	0	18822	8774	10048	727	4730.7	1633.6	50		

Name of three most important commodities manufactured			Name of Village	Serial Number
First	Second	Third		
120	121	122	2	1
			Satkodali	374
			Banchukamari	375
			Chapatali	376
			Pararpar	377
			Ghagra (P)	378
			Bariguri	379
			Paschim Majherdabri Tea Garden	380
			: Block T O T A L	

INDIA
WEST BENGAL
C. D. BLOCK ALIPURDUAR - II
DISTRICT JALPAIGURI



TOTAL AREA OF THE C. D. BLOCK	318.92.54 Sq. Kms.
TOTAL POPULATION OF THE C. D. BLOCK	218272
TOTAL NUMBER OF VILLAGES	78
TOTAL NUMBER OF INHABITED VILLAGES	78
TOTAL NUMBER OF CENSUS TOWNS	2
TOTAL NUMBER OF STATUTORY TOWNS	1
DISTANCE FROM DISTRICT HEADQUARTERS TO C. D. BLOCK HEADQUARTERS (APPROX.)	115 Kms.



- HIGH SCHOOL / INTER COLLEGE . s
- BANK (B)
- DISPENSARY..... (D)
- PRIMARY HEALTH CENTRE (▲)
- OTHER MEDICAL SERVICES (▲)

C. D. Block Alipurduar - II excludes all Statutory towns.

- BOUNDARY, DISTRICT
- ,, C. D. BLOCK.....
- ,, VILLAGE WITH MDDS CODE..... 307259
- HEADQUARTERS : POLICE STATION, C.D. BLOCK (●)
- POPULATION SIZE OF VILLAGES : BELOW 200, 200-499, 500-999, 1000-4999, 5000 AND ABOVE ○ ● ● ● ● ●

- STATUTORY TOWN WITH MDDS CODE 801642
- CENSUS TOWN WITH MDDS CODE 307338
- NATIONAL HIGHWAY..... NH 31C
- IMPORTANT METALLED ROADS
- RAILWAY LINE WITH STATION, BROAD GAUGE
- RIVER AND STREAM

Alphabetical List of Villages

Name of the CD Block : Alipurduar-II

CD Block Code (2011) : 0021

Sl. No.	Name of the Village	PLCN 2001	MDDS PLCN 2011
1	2	3	4
1	Bakla	00117600	307329
2	Baniadabri	00115400	307307
3	Baniagaon	00115300	307306
4	Bara Chakibas	00117300	307326
5	Bhasadabri	00112600	307280
6	Bhatibari	00111800	307272
7	Bhelukdabri	00111200	307266
8	Bindipara	00112000	307274
9	Boragari	00111700	307271
10	Brajerkuthi	00118300	307336
11	Chalnipak	00111400	307268
12	Chandijhar	00111300	307267
13	Chaprarpur	00110600	307260
14	Chengpara	00110500	307259
15	Chepani	00117700	307330
16	Chhipra	00117500	307328
17	Chhota Chakirbas	00117400	307327
18	Chikliguri	00114300	307297
19	Chilurghat	00114000	307294
20	Dakshin Dhalkar	00112700	307281
21	Dakshin Mahakalguri	00117200	307325
22	Dakshin Majherdabri	00110700	307261
23	Dakshin Majid Khana	00113700	307291
24	Dakshin Panialguri	00111000	307264
25	Dakshin Parokata	00118200	307335
26	Dakshin Shibkata	00112800	307282
27	Damsibad	00116200	307315
28	Dangi	00115900	307312
29	Dhalajhora	00116500	307318
30	Dhaola Jhora Tea Garden	00116800	307321
31	Garokhuta	00115800	307311
32	Jashodanga	00113400	307288
33	Jaypur	00115500	307308
34	Kadampur	00115000	307304
35	Karipara	00112100	307275
36	Karjjipara	00111900	307273
37	Kayakhata	00112400	307278

Alphabetical List of Villages

Name of the CD Block : Alipurduar-II

CD Block Code (2011) : 0021

Sl. No.	Name of the Village	PLCN 2001	MDDS PLCN 2011
1	2	3	4
38	Khatpara	00112200	307276
39	Kohinur Tea Garden	00117000	307323
40	Kumarijan	00114100	307295
41	Loknathpur	00116700	307320
42	Madhya Parokata	00118000	307333
43	Madhya Shibkata	00113200	307286
44	Mahakalguri	00117100	307324
45	Nurpur	00116300	307316
46	Panbari	00116000	307313
47	Paschim Barachouki	00111500	307269
48	Paschim Chepani	00114800	307302
49	Paschim Chikliguri	00114200	307296
50	Paschim Khalishamari	00114700	307301
51	Patotola	00115100	307305
52	Pukhuria	00113300	307287
53	Purba Barachouki	00111600	307270
54	Purba Chepani	00117800	307331
55	Purba Chikliguri	00114400	307298
56	Purba Jitpur	00115600	307309
57	Purba Khalishamari	00118100	307334
58	Purbba Majherdabri Tea Garden	00110800	307262
59	Putimari	00112500	307279
60	Salsalabari	00112300	307277
61	Sambalpur	00115700	307310
62	Saudpara	00113800	307292
63	Shrinathpur Tea Garden	00113100	307285
64	Simlabari	00116100	307314
65	Taleswarguri	00114900	307303
66	Tatpara	00113500	307289
67	Thanupara	00114600	307300
68	Turturi	00116400	307317
69	Uttar Bhatibari	00113900	307293
70	Uttar Chakirbas	00116900	307322
71	Uttar Chikliguri	00114500	307299
72	Uttar Dhalkar	00112900	307283
73	Uttar Majherdabri	00111100	307265
74	Uttar Majid Khana	00113600	307290

Alphabetical List of Villages

Name of the CD Block : Alipurduar-II

CD Block Code (2011) : 0021

Sl. No.	Name of the Village	PLCN 2001	MDDS PLCN 2011
1	2	3	4
75	Uttar Panialguri	00110900	307263
76	Uttar Parokata	00117900	307332
77	Uttar Rampur	00116600	307319
78	Uttar Shibkata	00113000	307284

Census of India 2011

Amenities and Land use

Serial Number	Name of Village	Location code no.	Total area of the village (in hectares rounded up to one decimal place)	Total population (2011 census)	Number of households (2011 census)	Number of educational amenities available in village, the distance range code viz; a for 0-5 kms, b for 5-10 kms, c for 10+ kms of nearest place where facility is available							
						Pre-Primary school (PP)	Primary school (P)	Middle school (M)	Secondary School (S)	Senior Secondary school (SS)	Degree college of arts science & commerce (ASC)	Engineering college(EC)	Medical college (MC)
1	2	3	4	5	6	7	8	9	10	11	12	13	14

Name of District:-Jalpaiguri

Name of CD Block:-Alipurduar - II

381	Chengpara	307259	393.2	2911	690	1	1							
382	Chaparpar	307260	564.7	4018	957	4	3	2	1	1				
383	Dakshin Majherdabri	307261	264.2	1739	416	2	2	1	a	a	a			
384	Purbba Majherdabri Tea Garden	307262	298.2	2832	644	1	1	a		a	a			
385	Uttar Panialguri	307263	520.7	3896	813	4	4	2	1	b	b			
386	Dakshin Panialguri	307264	564.7	4677	1115	2	2	1	1	a	b			
387	Uttar Majherdabri	307265	369.5	2558	633	3	2	a	a	b	b			
388	Bhelukdabri	307266	417.2	3161	761	2	2	a	a	a	b	c	c	
389	Chandijhar	307267	555.5	4615	1096	2	2							
390	Chalnipak	307268	579.8	3108	788	3	3							
391	Paschim Barachouki	307269	665.3	4566	1104	3	3	b	b	b	c	c	c	
392	Purba Barachouki	307270	308.4	2118	531	5	4	a	a	b	c	c	c	
393	Boragari	307271	464.2	2736	678	3	3	1	a	a	c	c	c	
394	Bhatibari	307272	435.3	2642	708	4	4	1	1	1	c	c	c	
395	Karjipara	307273	522	3149	739	5	4	1	a	a	c			
396	Bindipara	307274	204.5	1040	256	1	1	a	a	a	c	c	c	
397	Karipara	307275	104.8	861	209	2	1	b	b	b	c	c	c	
398	Khatpara	307276	151.8	953	241	1	1	a	a	a	c	c	c	
399	Salsalabari	307277	683.3	6882	1709	5	5	1	1	1	c	c	c	
400	Kayakhata	307278	322.4	3522	910	3	3	1	a	a	c	c	c	
401	Putimari	307279	305.9	2040	511	3	3	1	1	1	b			
402	Bhasadabri	307280	324.4	1645	382	3	2	a	a	a	b			
403	Dakshin Dhalkar	307281	336	1703	428	3	3	a	a	a	b			
404	Dakshin Shibkata	307282	421.5	2300	511	2	2	1	1	b	b			
405	Uttar Dhalkar	307283	407.8	2205	518	2	2	b	b	b	c			
406	Uttar Shibkata	307284	513.5	3016	664	3	3	1	a	b				
407	Shrinathpur Tea Garden	307285	329.4	1579	326	1	1	a	a	b	c	c		
408	Madhya Shibkata	307286	67.4	450	103	a	a	a	a	a	c			
409	Pukhuria	307287	690.4	2908	670	3	3							
410	Jashodanga	307288	421.1	4068	901	5	5	1	1	1	c			
411	Tatpara	307289	540.7	4409	1115	4	4				1	c	c	c
412	Uttar Majid Khana	307290	559.1	3530	876	2	2	1		a	c	c	c	
413	Dakshin Majid Khana	307291	351.8	2837	705	5	4	1	b		1	c	c	c
414	Saudpara	307292	369.8	2079	510	3	3	a	a	a	c	c	c	
415	Uttar Bhatibari	307293	335.3	2877	735	3	2	1	1	1	c	c	c	
416	Chilurghat	307294	133.1	1849	480	2	1	1	1	2				
417	Kumarijan	307295	519	4164	969	5	5	a	a	c	c	c	c	
418	Paschim Chikliguri	307296	342.3	1534	389	2	2	a		b	c	c		
419	Chikliguri	307297	10.9	63	15	3	3	1	1	1	b	c	c	
420	Purba Chikliguri	307298	550.4	4999	1204	4	3	1	1	1	b	c	c	

- Village Directory

(As in 2009)

le. (If not available within the < 5 Kms, b for 5-10 Kms and c acility is available is given).										Number of Medical Amenities available. (If not available within the village , the distance range code viz; a for < 5 Kms, b for 5-10 Kms and c for 10+ kms of nearest place where facility is available is given).										Name of Village	Serial Number
Management institute (MI)	Polytechnic (Pt)	Vocational training school /ITI	Non-formal training centre (NFTC)	Special school for disabledq (SSD)	Others (specify)	Community health centre (CHC)	Primary health centre (PHC)	Primary health sub centre (PHS)	Maternity and child welfare centre (MCW)	T.B. clinic (TBC)	Hospital-allopathic (HA)	Hospital-alternative medicine (HO)	Dispensary (D)	Veterinary hospital (VH)	Mobile health clinic (MHC)	Family welfare centre (FWC)					
15	16	17	18	19	20	21	22	23	24	25	26	27	28	29	30	31	2	1			

Location CodeNo:-328

Location CodeNo:-0021

						2			1								Chengpara	381
						1 b	b	1 b	b	b	b	b	b	1	b		Chaprarpar	382
						b	a	a	b	b	b	b	a	a	c		Dakshin Majherdabri	383
		a				b	b	1 b	b	b	b	b	a	b	b		Purbba Majherdabri Tea Garden	384
						b	b	1 b	b	b	b	b	b	b	b		Uttar Panialguri	385
		c	b			b	c	a	b	a	b	b	3	b	b		Dakshin Panialguri	386
		b	c	b		b	c	1 b	c	b	b	a	b	c	c		Uttar Majherdabri	387
						b	b	a	b	b	b	c	a	c	b		Bhelukdabri	388
						3 b	b	1 b	b	b	b	b	b	b	b		Chandijhar	389
						1 c	c	c	c	c	c	c	c	c	c		Chalnipak	390
		c				c	c	b	c	c	c	c	c	c	c		Paschim Barachouki	391
	c	c	c	b	c	c	c	b	c	c	c	c	c	c	c		Purba Barachouki	392
	c	c	c			c	c	a	c	c	a	a	a	c	c		Boragari	393
	c	c	c			c	c	c	c	c	c	c	c	c	c		Bhatibari	394
				a		b	a	a	c	c	a	b	b	c	c		Karjipara	395
	c	c	c	c		c	b	a	b	c	b	c	b	b	c		Bindipara	396
	c	c	c	c		c	b	b	b	c	b	c	b	b	c		Karipara	397
	c	c	c	c		c	b	a	b	c	b	c	c	c	c		Khatpara	398
	b	c	c			b	b	c	c	b	b	c	c		c		Salsalabari	399
	c	c		c	c	1			1	a							Kayakhata	400
						b	b	1 b	b	b	b	a	a	c	c		Putimari	401
		c	b			b	b	a	b	b	b	b	a	b	b		Bhasadabri	402
		b				b	b	1 b	b	b	b	a	b	b	b		Dakshin Dhalkar	403
			b			b	c	a	b	c	c	b	a	b	c		Dakshin Shibkata	404
			c			c	c	a	c	c	c	c	c	b	c		Uttar Dhalkar	405
						c	c	1 b	c	c	b	1	c	c	c		Uttar Shibkata	406
			c			c	c	a	c	c	c	c	a	b	c		Shrinathpur Tea Garden	407
			c			b	c	b	c	c	c	c	a	c	c		Madhya Shibkata	408
																	Pukhuria	409
		c				c	1	1	1 c	c	1 c	b					Jashodanga	410
	c	c	c	c		c	a	a	a	c	c	c	c	b	c		Tatpara	411
	c	c	c	c		c	a	a	a	c	a	c	c	b	a		Uttar Majid Khana	412
		c	c	c		c	b	1 b	c	b	c	b	a	b	b		Dakshin Majid Khana	413
	c	c		c		c	b		c	c	a	c	c	b	b		Saudpara	414
	c	c	c	c	c												Uttar Bhatibari	415
								1 b	c	1	3						Chilurghat	416
		c	c														Kumarijan	417
	c	c		b		b	b	b	a	b	b	b		b	b		Paschim Chikliguri	418
	c	c	c	b		b	b	a	b	a	a	b	b	c	b		Chikliguri	419
	c	c		b	1 b	b	1 b	1 b	1 b	b	b	b	b	b	b	b	Purba Chikliguri	420

Serial Number	Name of Village	Number of Non-Government Medical Amenities available.							Availability of drinking water - Yes / No							
		Charitable non Govt. hospital/Nursing home.	Medical practitioner with MBBS Degree	Medical practitioner with other degree	Medical practitioner with no degree	Traditional practitioner and faith healer .	Medicine Shop	Others	Tap water (Treated/Untreated)	Well water (Covered / Uncovered well)	Hand Pump	Tube wells / Bore well	Spring	River / Canal	Tank / Pond / Lake	Others
1	2	32	33	34	35	36	37	38	39	40	41	42	43	44	45	46

381	Chengpara	0	0	0	0	0	0	0	No	No	Yes	No	No	Yes	Yes	No
382	Chaparpar	0	0	0	4	0	5	0	No	No	Yes	No	No	Yes	Yes	No
383	Dakshin Majherdabri	0	0	0	0	0	0	0	No	No	Yes	Yes	No	Yes	Yes	No
384	Purbba Majherdabri Tea Garden	0	0	0	0	0	0	0	No	No	Yes	Yes	No	Yes	No	No
385	Uttar Panialguri	0	0	0	2	0	2	0	No	No	Yes	Yes	No	Yes	Yes	No
386	Dakshin Panialguri	0	0	0	3	0	3	0	No	No	Yes	Yes	No	Yes	Yes	No
387	Uttar Majherdabri	0	0	0	0	0	0	0	No	No	Yes	Yes	No	Yes	Yes	No
388	Bhelukdabri	0	0	0	0	0	0	0	No	No	No	Yes	No	Yes	Yes	No
389	Chandijhar	0	0	0	1	0	0	0	No	No	Yes	No	No	Yes	Yes	No
390	Chalnipak	0	0	0	3	0	2	0	No	No	Yes	No	No	Yes	Yes	No
391	Paschim Barachouki	0	0	0	0	0	0	0	No	No	No	Yes	No	No	No	No
392	Purba Barachouki	0	0	0	2	0	0	0	No	No	No	Yes	No	Yes	Yes	No
393	Boragari	0	0	0	0	0	0	0	Yes	No	Yes	Yes	No	Yes	Yes	No
394	Bhatibari	0	0	0	0	0	0	0	Yes	No	Yes	Yes	No	Yes	Yes	No
395	Karjipara	0	0	0	3	0	3	0	No	No	Yes	Yes	No	Yes	Yes	No
396	Bindipara	0	0	0	2	3	0	0	No	No	Yes	Yes	No	Yes	Yes	No
397	Karipara	0	0	0	2	1	0	0	No	No	Yes	Yes	No	Yes	Yes	No
398	Khatpara	0	0	0	5	0	5	0	No	No	Yes	Yes	No	Yes	Yes	No
399	Salsalabari	0	0	0	0	0	0	0	No	No	Yes	Yes	No	Yes	Yes	No
400	Kayakhata	0	0	0	5	0	0	0	No	No	Yes	Yes	No	Yes	Yes	No
401	Putimari	0	0	0	1	0	0	0	No	No	Yes	No	No	No	No	No
402	Bhasadabri	0	0	1	3	0	3	0	No	No	Yes	Yes	No	Yes	Yes	No
403	Dakshin Dhalkar	0	0	0	0	0	0	0	No	No	Yes	Yes	No	Yes	Yes	No
404	Dakshin Shibkata	0	0	0	0	0	1	0	No	No	Yes	Yes	No	Yes	Yes	No
405	Uttar Dhalkar	0	0	0	0	0	0	0	No	No	Yes	Yes	No	Yes	Yes	No
406	Uttar Shibkata	0	0	0	0	0	1	0	No	No	Yes	Yes	No	Yes	Yes	No
407	Shrinathpur Tea Garden	0	0	0	1	0	0	0	No	No	Yes	Yes	No	Yes	No	No
408	Madhya Shibkata	0	0	0	0	0	0	0	No	No	Yes	Yes	No	Yes	Yes	No
409	Pukhuria	0	0	0	0	0	0	0	No	Yes	Yes	Yes	No	Yes	Yes	No
410	Jashodanga	0	3	0	0	0	4	0	No	Yes	No	Yes	No	No	No	No
411	Tatpara	0	0	0	0	0	0	0	Yes	No	No	No	No	No	No	No
412	Uttar Majid Khana	0	0	0	0	0	0	0	No	No	Yes	Yes	No	No	Yes	No
413	Dakshin Majid Khana	0	0	0	4	0	4	0	No	Yes	Yes	Yes	No	Yes	Yes	No
414	Saudpara	0	0	0	0	0	0	0	No	No	Yes	Yes	No	No	Yes	No
415	Uttar Bhatibari	0	0	0	0	0	0	0	No	No	Yes	Yes	No	No	Yes	No
416	Chilurghat	0	0	0	0	0	0	0	Yes	No	Yes	Yes	No	No	Yes	No
417	Kumarijan	0	0	0	0	0	0	0	No	No	Yes	Yes	No	Yes	Yes	No
418	Paschim Chikliguri	0	0	0	0	0	0	0	No	No	No	Yes	No	Yes	No	No
419	Chikliguri	0	0	0	0	0	0	0	No	No	No	Yes	No	Yes	No	No
420	Purba Chikliguri	0	0	0	0	0	0	0	No	No	No	Yes	No	Yes	Yes	No

Availability of toilet & others Yes / No				Communication and transport facilities (If amenities available code -Yes is given except for Village Pin Code ,If not available within the village , the distance range code viz; a for < 5 Kms, b for 5-10 Kms and c for 10+ kms of nearest place where facility is available is given).									
Community toilet including bath.	Community toilet excluding bath.	Rural sanitary mart or sanitary hardware outlet available near the village.	Community bio- gas or recycle of waste for productive use.	Post office(PO)	Sub post office (SPO)	Post & Telegraph office (P&TO)	Village Pin Code	Telephones (Land lines)	Public call office (PCO)	Mobile phone coverage	Name of Village	Serial Number	
47	48	49	50	51	52	53	54	55	56	57	2	1	

No	No	No	No	b	b	b	736121	b	Yes	Yes	Chengpara	381
No	No	No	No	a	Yes	a	736121	Yes	Yes	Yes	Chaprarpar	382
No	No	No	No	a	b	b	736123	Yes	Yes	Yes	Dakshin Majherdabri	383
No	No	No	No	a	a	a	736123	a	Yes	Yes	Purbba Majherdabri Tea Garden	384
No	No	No	No	b	b	b	736123	b	Yes	Yes	Uttar Panialguri	385
No	No	No	No	a	b	b	736123	Yes	Yes	b	Dakshin Panialguri	386
No	No	No	No	Yes	a	a	736123	a	Yes	Yes	Uttar Majherdabri	387
No	No	Yes	No	b	Yes	b	736208	a	Yes	Yes	Bhelukdabri	388
No	No	No	No	b	b	b	736121		Yes		Chandijhar	389
No	No	No	No	b	Yes	b	736121		Yes		Chalnipak	390
No	No	No	No	c	a	c	736206		b		Paschim Barachouki	391
No	No	No	No	c	a	b	736206	b	Yes	Yes	Purba Barachouki	392
No	No	Yes	No	c	a	c	736121	c	a	Yes	Boragari	393
No	No	Yes	No	c	a	c	736121	a	a	Yes	Bhatibari	394
No	No	No	No	a	c	c	736121	Yes	Yes	Yes	Karjipara	395
No	No	No	No	c	Yes	c	736208	Yes	a	Yes	Bindipara	396
No	No	Yes	No	c	a	c	736206	Yes	Yes	Yes	Karipara	397
No	Yes	No	No	a	a	a	736121	b	Yes	Yes	Khatpara	398
No	No	Yes	No	b	Yes	b	736208	Yes	Yes	Yes	Salsalabari	399
No	No	No	No	a	a	a	736121	Yes	a	Yes	Kayakhata	400
No	No	No	No	a	a	a	736208	Yes	a	a	Putimari	401
No	No	No	No	a	b	b	736208	Yes	Yes	Yes	Bhasadabri	402
No	No	No	No	Yes	b	b	736208	a	Yes	Yes	Dakshin Dhalkar	403
No	No	No	No	a	b	b	736208	a	Yes	Yes	Dakshin Shibkata	404
No	No	No	No	b	b	b	736208	b	b	Yes	Uttar Dhalkar	405
No	No	No	No	Yes	c	c	736208		Yes	Yes	Uttar Shibkata	406
No	No	No	No	a	b	b	736208	a	Yes	Yes	Shrinathpur Tea Garden	407
No	No	No	No	a	b	b	736208	a	a	Yes	Madhya Shibkata	408
No	No	No	No	a	a	b	736206		Yes		Pukhuria	409
No	Yes	No	No	c	b	b	736208	Yes	Yes	c	Jashodanga	410
No	No	No	No	c	a	a	736208	Yes	Yes	Yes	Tatpara	411
No	Yes	No	No	c	b	b	736208	Yes	a	Yes	Uttar Majid Khana	412
Yes	No	No	No	c	b	b	736208	Yes	Yes	Yes	Dakshin Majid Khana	413
No	No	Yes	No	Yes	b	c	736121	Yes	a	Yes	Saudpara	414
No	No	Yes	No	c	Yes	c	736121	Yes	c	Yes	Uttar Bhatibari	415
No	No	No	No	c	Yes	c	736121	Yes	Yes	Yes	Chilurghat	416
No	No	Yes	No	c	Yes	c	736121	Yes	a	Yes	Kumarijan	417
No	No	No	No	a	c	c	736202	a	a	Yes	Paschim Chikliguri	418
No	No	No	No	a	b	c	736202	b	b	Yes	Chikliguri	419
No	No	No	No	Yes	b	c	736202	Yes	Yes	Yes	Purba Chikliguri	420

Communication and transport facilities (If amenities available code -Yes is given except for Village Pin Code ,If not available within the village , the distance range code viz; a for < 5 Kms, b for 5-10 Kms and c for 10+ kms of nearest place where facility is available is given).													Village connected to highways amenities available code -Yes the distance range code viz; 10+ kms of nearest plac				
Serial Number	Name of Village	Internet cafes/ Common service centre (CSC)	Private courier facility	Bus service (Public & Private)	Railway stations	Auto/Modified Autos	Taxis and Vans	Tractors	Cycle-pulled rickshaws(Manual & Machine driven)	Carts driven by animals	Sea /River ferry service	Connected to national highway(NH)	Connected to state highway(SH)	Connected to major district road (MDR)	Connected to others district road	Pucca roads	
1	2	58	59	60	61	62	63	64	65	66	67	68	69	70	71	72	

381	Chengpara	b	b	Yes	b	Yes	Yes	b	Yes	c	Yes	a		Yes	a	
382	Chaprarpar	c	b	Yes	b	Yes	b	Yes	Yes	c	c			Yes	Yes	Yes
383	Dakshin Majherdabri	b	b	b	b	b	a	a	Yes	c	c	b	b	b	Yes	a
384	Purbba Majherdabri Tea Garden	a	a	a	a	a	a	b	Yes	c	c	a	a			a
385	Uttar Panialguri	b	b	b	b	a	b	b	Yes	c	c	Yes	b	a	a	b
386	Dakshin Panialguri	b	b	a	a	a	a	b	Yes	c	c	Yes	b		b	Yes
387	Uttar Majherdabri	a	a	a	b	a	a	b	Yes	c	c	Yes	b		Yes	b
388	Bhelukdabri	b	b	Yes	b	Yes	Yes	b	Yes	c	c	a		Yes	Yes	Yes
389	Chandijhar	c	b	a	b	Yes	Yes	b	Yes	c	c			Yes	Yes	Yes
390	Chalnipak	c	b	b	b	Yes	Yes	Yes	Yes	c	Yes					b
391	Paschim Barachouki	b	b	Yes	c	c	a	Yes	c	c	Yes	c	a	b	Yes	
392	Purba Barachouki	c	c	b	c	Yes	c	c	Yes	c	c	c	b	b	b	Yes
393	Boragari	a	a	a	c	a	Yes	a	Yes	c	c	b	a	a	Yes	a
394	Bhatibari	a	a	a	c	a	Yes	a	Yes	a	c	a	a		Yes	Yes
395	Karjipara	b	c	Yes	b	Yes	Yes	Yes	Yes	c	c	b		Yes	Yes	Yes
396	Bindipara	a	c	Yes	c	Yes	Yes	Yes	Yes	c	c	a	a	a	Yes	Yes
397	Karipara	a	Yes	a	c	Yes	Yes	Yes	Yes	c	c	a	a	a	a	Yes
398	Khatpara	b	c	Yes	c	Yes	Yes	Yes	Yes	c	c	Yes			Yes	Yes
399	Salsalabari	Yes	b	Yes	b	Yes	Yes	b	Yes	b	c	Yes		Yes	Yes	Yes
400	Kayakhata	a	b	Yes	b	Yes	b	Yes	Yes	c	c	a		Yes	a	a
401	Putimari	a	a	a	a	Yes	Yes	a	Yes	c	c		a	a		a
402	Bhasadabri	Yes	b	b	b	Yes	Yes	b	Yes	c	c		b	b	b	b
403	Dakshin Dhalkar	a	b	b	b	a	a	b	Yes	c	c	a	b	b	a	a
404	Dakshin Shibkata	a	b	b	c	a	b	b	Yes	c	c	a	b	b	Yes	a
405	Uttar Dhalkar	b	b	b	b	a	b	b	Yes	c	c	b	b	b	b	a
406	Uttar Shibkata	c	c	b	c	Yes	b	b	Yes	c	c	b	c	a	a	b
407	Shrinathpur Tea Garden	b	c	b	c	Yes	Yes	c	Yes	c	c	b	c		Yes	a
408	Madhya Shibkata	a	b	b	c	a	a	c	Yes	c	c	b	b	a	a	b
409	Pukhuria	c	Yes	Yes	c	c	Yes	c	Yes	c	Yes	b		Yes		Yes
410	Jashodanga	c	a	a	c	a	a	a	Yes	c	c	a	c	a	a	Yes
411	Tatpara	c	c	Yes	c	Yes	Yes	c	Yes	b	c	Yes	c	Yes	a	Yes
412	Uttar Majid Khana	c	c	a	c	a	a	a	Yes	a	c	Yes	c		Yes	Yes
413	Dakshin Majid Khana	b	c	Yes	Yes	Yes	Yes	Yes	Yes	c	c	Yes	b		a	Yes
414	Saudpara	a	c	Yes	a	Yes	Yes	Yes	Yes	Yes	c	a	a	a	Yes	a
415	Uttar Bhatibari	Yes	a	Yes	b	a	Yes	a	Yes	Yes	c	b			Yes	Yes
416	Chilurghat	c	c	Yes	c	Yes	Yes	a	Yes	c	c	a		Yes	Yes	Yes
417	Kumarijan	a	a	Yes	c	a	Yes	a	Yes	Yes	c	b		Yes	Yes	Yes
418	Paschim Chikliguri	c	a	a	c	c	Yes	c	Yes	Yes	c	c	a		Yes	a
419	Chikliguri	b	b	b	c	b	b	b	Yes	c	c	b	a	Yes	Yes	a
420	Purba Chikliguri	b	b	Yes	c	Yes	Yes	Yes	Yes	Yes	c	b		Yes	Yes	Yes

Availability of miscellaneous facilities (If amenities available code -Yes is given, If not available within the village, the distance range code viz; a for < 5 Kms, b for 5-10 Kms and c for 10+ kms of nearest place where facility is available is given).																
Availability of miscellaneous facilities (If amenities available code -Yes is given, If not available within the village, the distance range code viz; a for < 5 Kms, b for 5-10 Kms and c for 10+ kms of nearest place where facility is available is given).																
73	74	75	76	77	78	79	80	81	82	83	84	85	86	87	Name of Village	Serial Number
Kutchcha roads	Water bounded macadam(WBM) roads	Navigable waterway (river/canal)(NW)	Footpaths (FP)	Commercial & Co-operative Banks	ATM	Agricultural Credit Societies	Self-Help Group (SHG)	Public distribution system (PDS) shop	Mandis / Regular market	Weekly Haat	Agricultural marketing society	Integrated Child Development Scheme (Nutritional Centres)	Anganwadi Centre (Nutritional Centres)	Others (Nutritional Centres)		
73	74	75	76	77	78	79	80	81	82	83	84	85	86	87	2	1

Yes	Yes	a		a	c	Yes	Yes	c	a	Yes	Yes	Yes	Yes	Chengpara	381	
Yes		Yes	b	b	c	Yes	Yes	Yes	Yes	b	Yes	Yes	Yes	Chaprarpar	382	
a	Yes	a	b	b	c	b	b	c	b	b	b	Yes	Yes	Dakshin Majherdabri	383	
Yes	Yes	Yes	b	a	b	c	b	b	c	Yes	b	b	Yes	Yes	Purbba Majherdabri Tea Garden	384
Yes	a	b	b	b	b	b	b	c	Yes	b	b	a	Yes	Uttar Panialguri	385	
Yes	a	Yes	a	a	b	c	b	Yes	c	a	a	b	Yes	Yes	Dakshin Panialguri	386
Yes	Yes	a	b	b	c	b	b	c	b	b	b	Yes	Yes	Uttar Majherdabri	387	
Yes	Yes	Yes	b	b	c	Yes	a	c	a	b	a	Yes	Yes	Bhelukdabri	388	
Yes	Yes	Yes	b	b	c	Yes	Yes	c	Yes	b	Yes	Yes	Yes	Chandijhar	389	
Yes	Yes	Yes	b	c	c	Yes	Yes	c	Yes	b	Yes	Yes	Yes	Chalnipak	390	
Yes	Yes	Yes	a	c	c	b	b	Yes	Yes	b	Yes	Yes	Yes	Paschim Barachouki	391	
Yes		Yes	a	c	b	c	Yes	Yes	Yes	c	Yes	Yes	Yes	Purba Barachouki	392	
Yes	c	Yes	Yes	a	c	c	Yes	a	c	a	c	Yes	Yes	Yes	Boragari	393
Yes	c	Yes	a	c	c	Yes	a	c	a	c	Yes	Yes	Yes	Bhatibari	394	
Yes		Yes	c	c	c	Yes	Yes	c	a	c	b	Yes	Yes	Karjipara	395	
Yes	Yes	c	Yes	b	c	c	Yes	Yes	c	b	c	b	Yes	Yes	Bindipara	396
Yes	Yes	c	Yes	b	c	c	Yes	a	c	b	b	a	Yes	a	Karipara	397
Yes		Yes	c	c	Yes	Yes	a	c	b	Yes	b	Yes	Yes	Khatpara	398	
Yes	a	Yes	Yes	b	Yes	c	Yes	Yes	Yes	Yes	Yes	Yes	Yes	Salsalabari	399	
a	a	Yes	b	b	Yes	Yes	Yes	c	a	Yes	Yes	Yes	Yes	Kayakhata	400	
Yes	Yes	a	Yes	c	b	Yes	Yes	c	a	Yes	b	Yes	Yes	Putimari	401	
Yes	Yes	a	c	c	c	b	b	c	b	b	b	a	Yes	Bhasadabri	402	
Yes	Yes	a	b	b	b	Yes	Yes	c	a	Yes	b	Yes	Yes	Dakshin Dhalkar	403	
a	Yes	Yes	a	c	c	c	b	b	b	b	c	b	Yes	Yes	Dakshin Shibkata	404
Yes	Yes	a	b	c	c	c	c	b	b	b	c	c	Yes	Yes	Uttar Dhalkar	405
a	Yes	a	c	c	c	b	b	b	b	Yes	c	Yes	Yes	Uttar Shibkata	406	
a	Yes	a	b	c	c	Yes	Yes	c	b	Yes	c	Yes	Yes	Shrinathpur Tea Garden	407	
a		a	c	c	c	c	c	b	b	Yes	b	Yes	Yes	Madhya Shibkata	408	
Yes	Yes	b	c	b	Yes	Yes	Yes	b	Yes	Yes	Yes	Yes	Yes	Pukhuria	409	
Yes	a	c	c	c	Yes	Yes	Yes	Yes	Yes	b	Yes	Yes	Yes	Jashodanga	410	
a	a	b	c	c	Yes	Yes	c	a	a	b	Yes	Yes	Yes	Tatpara	411	
Yes	a	b	c	c	Yes	Yes	b	b	a	c	Yes	Yes	Yes	Uttar Majid Khana	412	
a		Yes	Yes	c	Yes	Yes	Yes	Yes	Yes	Yes	Yes	Yes	Yes	Dakshin Majid Khana	413	
a		Yes	a	a	c	Yes	Yes	c	b	Yes	b	Yes	Yes	Saudpara	414	
Yes	c	Yes	a	c	c	Yes	a	c	a	c	Yes	Yes	Yes	Uttar Bhatibari	415	
Yes	c	Yes	Yes	c	Yes	Yes	Yes	Yes	Yes	c	Yes	Yes	Yes	Chilurghat	416	
Yes	c	Yes	a	c	c	Yes	a	c	a	c	Yes	Yes	Yes	Kumarijan	417	
Yes		a	a	c	c	Yes	a	c	Yes	Yes	c	Yes	Yes	Paschim Chikliguri	418	
Yes		a	a	b	b	Yes	a	c	a	b	c	a	Yes	Chikliguri	419	
Yes		Yes	Yes	b	b	Yes	Yes	Yes	Yes	b	c	Yes	Yes	Purba Chikliguri	420	

Availability of miscellaneous facilities (If amenities available code -Yes is given, If not available within the village, the distance range code viz; a for < 5 Kms, b for 5-10 Kms and c for 10+ kms of nearest place where facility is available is given).													Availability of electricity (Yes/No)			
Serial Number	Name of Village	ASHA (Accredited Social Health Activist)	Community centre with/without TV	Sports Field,	Sports Club / Recreation Centre	Cinema / Video Hall	Public Library	Public Reading Room	Newspaper Supply	Assembly Polling station	Birth & Death Registration Office	Power Supply for Domestic Use (ED)	Power Supply for Agricultural Use (EAG)	Power Supply for Commercial Use (EC)	Power Supply for All Uses (EA)	
1	2	88	89	90	91	92	93	94	95	96	97	98	99	100	101	

381	Chengpara	Yes	Yes	Yes	Yes	Yes	Yes	Yes	Yes	Yes	Yes	Yes	No	Yes	No
382	Chaprarpar	Yes	b	a	Yes	b	Yes	Yes	Yes	Yes	b	Yes	No	Yes	No
383	Dakshin Majherdabri	Yes	b	Yes	b	b	b	b	b	Yes	b	Yes	No	Yes	No
384	Purbba Majherdabri Tea Garden	Yes	b	Yes	b	b	b	b	Yes	Yes	b	Yes	No	No	No
385	Uttar Panialguri	Yes	b	Yes	b	b	b	a	a	a	a	Yes	No	Yes	No
386	Dakshin Panialguri	Yes	b	Yes	Yes	a	a	a	Yes	Yes	a	Yes	No	Yes	No
387	Uttar Majherdabri	Yes	b	Yes	b	a	b	b	b	Yes	a	Yes	No	Yes	No
388	Bhelukdabri	Yes	b	Yes	a	b	a	a	Yes	Yes	a	Yes	Yes	Yes	Yes
389	Chandijhar	Yes	b	Yes	Yes	b	b	b	Yes	Yes	b	Yes	No	No	No
390	Chalnipak	Yes	c	a	Yes	c	c	c	Yes	Yes	Yes	Yes	No	No	No
391	Paschim Barachouki	Yes	b	b	b	b	b	b	Yes	a	Yes	Yes	No	No	No
392	Purba Barachouki	Yes	c	a	c	c	b	c	Yes	Yes	b	Yes	Yes	Yes	Yes
393	Boragari	Yes	c	Yes	Yes	a	a	c	Yes	Yes	a	Yes	No	No	No
394	Bhatibari	Yes	c	Yes	Yes	a	a	a	Yes	Yes	Yes	Yes	No	Yes	No
395	Karjipara	Yes	c	Yes	c	a	c	c	Yes	Yes	b	Yes	Yes	Yes	Yes
396	Bindipara	Yes	c	Yes	c	c	b	c	Yes	Yes	b	Yes	No	Yes	No
397	Karipara	Yes	c	Yes	c	c	b	b	Yes	Yes	b	Yes	No	Yes	No
398	Khatpara	Yes	Yes	Yes	Yes	c	c	c	Yes	Yes	b	Yes	No	Yes	No
399	Salsalabari	Yes	Yes	Yes	Yes	Yes	Yes	Yes	Yes	Yes	Yes	Yes	Yes	Yes	Yes
400	Kayakhata	Yes	Yes	a	Yes	Yes	Yes	Yes	Yes	Yes	b	Yes	No	Yes	No
401	Putimari	Yes	a	Yes	Yes	a	a	a	a	a	a	Yes	No	No	No
402	Bhasadabri	Yes	b	Yes	b	Yes	Yes	Yes	Yes	a	a	Yes	No	No	No
403	Dakshin Dhalkar	Yes	b	Yes	b	a	a	a	a	Yes	a	Yes	No	No	No
404	Dakshin Shibkata	Yes	b	Yes	b	a	b	b	b	Yes	a	Yes	No	No	No
405	Uttar Dhalkar	Yes	c	c	Yes	Yes	Yes	Yes	Yes	a	a	Yes	No	No	No
406	Uttar Shibkata	Yes	Yes	Yes	Yes	Yes	Yes	Yes	Yes	Yes	Yes	Yes	No	No	No
407	Shrinathpur Tea Garden	Yes	Yes	Yes	Yes	Yes	Yes	Yes	Yes	Yes	Yes	Yes	No	No	No
408	Madhya Shibkata	Yes	Yes	a	Yes	Yes	Yes	Yes	a	a	b	Yes	No	No	No
409	Pukhuria	Yes	Yes	Yes	Yes	Yes	Yes	Yes	Yes	Yes	Yes	Yes	Yes	Yes	Yes
410	Jashodanga	Yes	a	Yes	Yes	Yes	Yes	Yes	Yes	Yes	Yes	Yes	No	No	No
411	Tatpara	Yes	a	Yes	Yes	b	a	a	Yes	Yes	a	Yes	No	No	No
412	Uttar Majid Khana	Yes	Yes	Yes	Yes	b	a	a	Yes	Yes	Yes	Yes	No	No	No
413	Dakshin Majid Khana	Yes	Yes	Yes	Yes	Yes	Yes	Yes	Yes	Yes	Yes	Yes	Yes	Yes	Yes
414	Saudpara	Yes	Yes	Yes	Yes	Yes	Yes	Yes	Yes	Yes	c	Yes	Yes	Yes	Yes
415	Uttar Bhatibari	Yes	a	a	a	a	Yes	Yes	a	Yes	a	Yes	No	No	No
416	Chilurghat	Yes	Yes	Yes	Yes	Yes	Yes	Yes	Yes	Yes	Yes	Yes	No	No	No
417	Kumarijan	Yes	a	Yes	Yes	a	a	a	Yes	Yes	a	Yes	No	No	No
418	Paschim Chikliguri	Yes	b	a	a	b	b	b	b	b	b	Yes	No	No	No
419	Chikliguri	Yes	b	b	b	b	b	b	b	Yes	Yes	Yes	No	No	No
420	Purba Chikliguri	Yes	Yes	Yes	Yes	Yes	b	b	b	Yes	b	Yes	No	Yes	No

Nearest Town		Land Use							Serial Number
		Area under different types of land use (in hectares rounded up to one decimal place)							
Name	Distance range code i.e. a for < 5 Kms, b for 5-10 Kms and c for 10+ kms .	Forests	Area under Non-agricultural Uses	Barren and Un-cultivable land	Permanent Pastures and Other Grazing Lands	Land Under Miscellaneous Tree Crops etc.	Culturable Waste Land	Name of Village	
102	103	104	105	106	107	108	109	2	

ALIPURDUAR	a	0	5.1	0	0	0	0	Chengpara	381
ALIPURDUAR	b	0	44.8	0	0	0	0	Chaprarpar	382
ALIPURDUAR	b	0	35.2	0	0	0	0	Dakshin Majherdabri	383
ALIPURDUAR	c	0	0	0	0	0	0	Purbba Majherdabri Tea Garden	384
ALIPURDUAR	b	28.3	12.3	0	0	0	0	Uttar Panialguri	385
ALIPURDUAR	b	75	0	0	0	0	0	Dakshin Panialguri	386
ALIPURDUAR	b	25	28.5	0	0	0	0	Uttar Majherdabri	387
ALIPURDUAR	c	0	16.2	0	0	0	4	Bhelukdabri	388
ALIPURDUAR	b	1	17.1	0	0	0	0	Chandijhar	389
ALIPURDUAR	b	0	12.1	0	0	0	0	Chalnipak	390
ALIPURDUAR	b	12.2	127.1	0	0	0	8	Paschim Barachouki	391
ALIPURDUAR	c	0	15.4	0	0	0	10	Purba Barachouki	392
ALIPURDUAR	c	0	25	0	0	0	0	Boragari	393
ALIPURDUAR	c	0	5	0	0	0	0	Bhatibari	394
ALIPURDUAR	c	0	13.5	0	0	0	0	Karjipara	395
ALIPURDUAR	c	0	18.8	0	0	0	0	Bindipara	396
ALIPURDUAR	c	0	13.4	0	0	0	0	Karipara	397
ALIPURDUAR	b	0	47.3	0	0	0	0	Khatpara	398
ALIPURDUAR	b	0	8.3	0	0	0	100	Salsalabari	399
ALIPURDUAR	c	0	23	0	0	0	0	Kayakhata	400
ALIPURDUAR	b	0	20	0	0	0	0	Putimari	401
ALIPURDUAR	b	17	33.4	0	0	0	137	Bhasadabri	402
ALIPURDUAR	c	0	15.1	0	0	0	0	Dakshin Dhalkar	403
ALIPURDUAR	c	37.6	32.6	0	0	0	0	Dakshin Shibkata	404
ALIPURDUAR	c	0	13	0	0	0	0	Uttar Dhalkar	405
ALIPURDUAR	a	0	16.8	0	0	0	0	Uttar Shibkata	406
ALIPURDUAR	c	0	0	0	0	0	0	Shrinathpur Tea Garden	407
ALIPURDUAR	c	5.2	47.4	0	0	0	0	Madhya Shibkata	408
ALIPURDUAR	c	4	45.4	0	0	0	0	Pukhuria	409
ALIPURDUAR	c	0	6.8	0	0	0	0	Jashodanga	410
ALIPURDUAR	c	1.3	132.7	0	0	0	0	Tatpara	411
ALIPURDUAR	c	0	1	0	0	0	0	Uttar Majid Khana	412
ALIPURDUAR	c	0	50.5	0	0	0	0	Dakshin Majid Khana	413
ALIPURDUAR	c	0	17.7	0	0	0	0	Saudpara	414
ALIPURDUAR	c	4	28.7	0	0	0	0	Uttar Bhatibari	415
ALIPURDUAR	c	12	8.7	0	0	0	0	Chilurghat	416
ALIPURDUAR	c	0	3.1	0	0	0	0	Kumarijan	417
ALIPURDUAR	c	0	45	0	0	0	0	Paschim Chikliguri	418
ALIPURDUAR	a	0	0.6	0	0	0	0	Chikliguri	419
ALIPURDUAR	c	0	0.1	0	0	0	0	Purba Chikliguri	420

Land Use												
Area under different types of land use (in hectares rounded up to one decimal place)							Area irrigated by source (in hectare).					
Serial Number	Name of Village	Fallow lands other than current fallows	Current Fallows	Net Area Sown	Total Irrigated Land Area	Total Un-irrigated Land Area	Canals (C)	Wells/Tube-wells(W/TW)	Tanks/Lakes(T/L)	Water Falls(WF)	Others(O)	
1	2	110	111	112	113	114	115	116	117	118	119	

381	Chengpara	0	0	388.1	25	363.1	0	12	13	0	0
382	Chaprarpar	0	0	519.9	4.1	515.8	0	0	0	0	4.1
383	Dakshin Majherdabri	0	0	229	0	229	0	0	0	0	0
384	Purbba Majherdabri Tea Garden	0	0	298.2	0	298.2	0	0	0	0	0
385	Uttar Panialguri	0	0	480	455.7	24.3	455.7	0	0	0	0
386	Dakshin Panialguri	0	0	489.7	409.7	80	409.7	0	0	0	0
387	Uttar Majherdabri	0	0	316	246	70	246	0	0	0	0
388	Bhelukdabri	0	0	397	28	369	0	10	10	8	0
389	Chandijhar	0	0	537.4	0	537.4	0	0	0	0	0
390	Chalnipak	0	0	567.7	0	567.7	0	0	0	0	0
391	Paschim Barachouki	0	0	518	67	451	0	12	5	0	50
392	Purba Barachouki	0	0	283	74	209	4	15	20	0	35
393	Boragari	0	0	439.2	28	411.2	0	20	8	0	0
394	Bhatibari	0	0	430.3	12	418.3	0	0	12	0	0
395	Karjipara	0	0	508.5	0	508.5	0	0	0	0	0
396	Bindipara	0	0	185.7	40	145.7	0	0	0	0	40
397	Karipara	0	0	91.4	0	91.4	0	0	0	0	0
398	Khatpara	0	0	104.5	0	104.5	0	0	0	0	0
399	Salsalabari	0	0	575	26	549	0	3	10	3	10
400	Kayakhata	0	0	299.5	25.4	274.1	5.4	20	0	0	0
401	Putimari	0	0	285.9	0	285.9	0	0	0	0	0
402	Bhasadabri	0	0	137	41	96	0	41	0	0	0
403	Dakshin Dhalkar	0	0	320.9	6.2	314.7	6.2	0	0	0	0
404	Dakshin Shibkata	0	0	351.3	30.9	320.4	30.9	0	0	0	0
405	Uttar Dhalkar	0	0	394.8	0.8	394	0.8	0	0	0	0
406	Uttar Shibkata	0	0	496.7	235	261.7	235	0	0	0	0
407	Shrinathpur Tea Garden	0	0	329.4	0	329.4	0	0	0	0	0
408	Madhya Shibkata	0	0	14.8	9.6	5.2	9.6	0	0	0	0
409	Pukhuria	0	0	641	23.6	617.4	20	3.2	0.4	0	0
410	Jashodanga	0	0	414.3	0	414.3	0	0	0	0	0
411	Tatpara	0	0	406.7	36	370.7	0	18	18	0	0
412	Uttar Majid Khana	0	0	558.1	3.1	555.1	3.1	0	0	0	0
413	Dakshin Majid Khana	0	0	301.3	0	301.3	0	0	0	0	0
414	Saudpara	0	0	352.1	1	351.1	0	0	0	0	1
415	Uttar Bhatibari	0	0	302.6	12	290.6	0	0	12	0	0
416	Chilurghat	0	0	112.4	12	100.4	0	12	0	0	0
417	Kumarijan	0	0	515.9	20	495.9	20	0	0	0	0
418	Paschim Chikliguri	0	0	297.3	0	297.3	0	0	0	0	0
419	Chikliguri	0	0	10.3	0	10.3	0	0	0	0	0
420	Purba Chikliguri	0	0	550.2	2	548.2	2	0	0	0	0

Name of three most important commodities manufactured			Name of Village	Serial Number
First	Second	Third		
120	121	122	2	1

Carpentry

Chengpara	381
Chaprarpar	382
Dakshin Majherdabri	383
Purbba Majherdabri Tea Garden	384
Uttar Panialguri	385
Dakshin Panialguri	386
Uttar Majherdabri	387
Bhelukdabri	388
Chandijhar	389
Chalnipak	390
Paschim Barachouki	391
Purba Barachouki	392
Boragari	393
Bhatibari	394
Karjipara	395
Bindipara	396
Karipara	397
Khatpara	398
Salsalabari	399
Kayakhata	400
Putimari	401
Bhasadabri	402
Dakshin Dhalkar	403
Dakshin Shibkata	404
Uttar Dhalkar	405
Uttar Shibkata	406
Shrinathpur Tea Garden	407
Madhya Shibkata	408
Pukhuria	409
Jashodanga	410
Tatpara	411
Uttar Majid Khana	412
Dakshin Majid Khana	413
Saudpara	414
Uttar Bhatibari	415
Chilurghat	416
Kumarijan	417
Paschim Chikliguri	418
Chikliguri	419
Purba Chikliguri	420

Census of India 2011

Amenities and Land use

Serial Number	Name of Village	Location code no.	Total area of the village (in hectares rounded up to one decimal place)	Total population (2011 census)	Number of households (2011 census)	Number of educational amenities available in village, the distance range code viz; a for 0-5 kms, b for 5-10 kms, c for 10+ kms of nearest place where facility is available							
						Pre-Primary school (PP)	Primary school (P)	Middle school (M)	Secondary School (S)	Senior Secondary school (SS)	Degree college of arts science & commerce (ASC)	Engineering college(EC)	Medical college (MC)
1	2	3	4	5	6	7	8	9	10	11	12	13	14
421	Uttar Chikliguri	307299	355.2	2716	657	3	3	b	b	b	c	c	
422	Thanupara	307300	396.3	2192	569	3	3	1 a	a				
423	Paschim Khalishamari	307301	384	2111	526	3	3	b					
424	Paschim Chepani	307302	634.7	3093	799	6	6						
425	Taleswarguri	307303	303	2969	699	4	4	2	1	1 c	c	c	
426	Kadampur	307304	287.6	1026	259	2	2 a	a	a	b			
427	Patotola	307305	278.3	3461	836	2	2	1	1				
428	Baniagaon	307306	592.9	2277	464	2	2						
429	Baniadabri	307307	559.9	1754	392	1	1 a	a					
430	Jaypur	307308	148.7	687	130	1	1 a	a	a				
431	Purba Jitpur	307309	111.7	279	59	1	1	1 b					
432	Sambalpur	307310	200.5	746	161	1	1						
433	Garokhuta	307311	346.4	1227	270	3	3 a	a	a	c			
434	Dangi	307312	334.2	1610	379	4	4	1 a	b	c	c	c	
435	Panbari	307313	281.8	1063	208	3	3	1 a	b	c			
436	Simlabari	307314	420.7	881	181	2	2						
437	Damsibad	307315	561	2437	547	2	2 a	a	a	c	c	c	
438	Nurpur	307316	640.7	1860	439	2	2	1	1	c	c	c	
439	Turturi	307317	517.1	2057	474	4	3	1					
440	Dhalajhora	307318	549.5	2136	486	5	5 a	a	a	c	c	c	
441	Uttar Rampur	307319	331	833	180	1	1 c	c	b	c	c	c	
442	Loknathpur	307320	425.1	3672	870	3	3	1	1	1 c	c	c	
443	Dhaola Jhora Tea Garden	307321	615.9	3397	788	4	4						
444	Uttar Chakirbas	307322	20.6	40	9	2	2						
445	Kohinur Tea Garden	307323	762.7	8822	2058	2	2	2					
446	Mahakalguri	307324	232.7	1917	442	4	4	2	2	2			
447	Dakshin Mahakalguri	307325	331.9	1787	417	1	1						
448	Bara Chakibas	307326	455.5	2792	610	3	3	1	1				
449	Chhota Chakirbas	307327	239.1	1503	361	2	2 a	a	a	c	c	c	
450	Chhipra	307328	324.4	2302	545	2	2						
451	Bakla	307329	349.7	2004	491	1	1						
452	Chepani	307330	551.2	2882	697	4	4	1					
453	Purba Chepani	307331	625.9	5999	1477	6	5	1	1				
454	Uttar Parokata	307332	619	5779	1407	2	2	1 a	a	a	c	c	
455	Madhya Parokata	307333	395.2	3556	837	4	4 b	b	b	b	c	c	
456	Purba Khalishamari	307334	380.8	1982	509	4	4	1	1 b	c	c	c	
457	Dakshin Parokata	307335	577.1	4457	1091	3	3	1 b	b	b	c	c	
458	Brajerkuthi	307336	315.3	2107	518	1	1 b	b	b	b	c	c	
Block T O T A L :			31376.8	204652	48852	217	205	41	21	16	0	0	0

- Village Directory

(As in 2009)

le. (If not available within the < 5 Kms, b for 5-10 Kms and c acility is available is given).										Number of Medical Amenities available. (If not available within the village , the distance range code viz; a for < 5 Kms, b for 5-10 Kms and c for 10+ kms of nearest place where facility is available is given).										Name of Village	Serial Number
Management institute (MI)	Polytechnic (Pt)	Vocational training school /ITI	Non-formal training centre (NFTC)	Special school for disabledq (SSD)	Others (specify)	Community health centre (CHC)	Primary health centre (PHC)	Primary health sub centre (PHS)	Maternity and child welfare centre (MCW)	T.B. clinic (TBC)	Hospital-allopathic (HA)	Hospital-alternative medicine (HO)	Dispensary (D)	Veterinary hospital (VH)	Mobile health clinic (MHC)	Family welfare centre (FWC)					
15	16	17	18	19	20	21	22	23	24	25	26	27	28	29	30	31	2	1			
	c	c				b	b	b	b	c	b	c	b	c	c	c	Uttar Chikliguri	421			
						b	b	1	b	c	b	b	b	c			Thanupara	422			
						c	b	a	b	b	b	c	b	c		b	Paschim Khalishamari	423			
								1		1							Paschim Chepani	424			
c	c	c		c		a	a	1	c	a				b		c	Taleswarguri	425			
						c	a	a		a	a	c	a	a		c	Kadampur	426			
						c	a	a		a	c		1	1			Patotola	427			
																	Baniagaon	428			
						c	a	a	a	a	c	a	a				Baniadabri	429			
						b	b	b	c	c	b	c	b	b	c	c	Jaypur	430			
						b	b	a	b	c	b	c	c	b	c	c	Purba Jitpur	431			
						b	b	b	1	b	b	b	b	b	b	b	Sambalpur	432			
						a	a	a	c	c	a	c	a	a	c	c	Garokhuta	433			
	c	c				c	b	b	c	b	b	c	c	c		c	Dangi	434			
c	c						b				c	c	c		c		Panbari	435			
						a	a				c		a				Simlabari	436			
	c	c		c		c	c			c	c		c				Damsibad	437			
	c	c				c	b	1	c	b			c	c			Nurpur	438			
							1	c		c			a	b			Turturi	439			
	c	c					c	1		a			c	c			Dhalajhora	440			
		c					c	c		c			b	c			Uttar Rampur	441			
c		c	c			1	c	1		c			a	c			Loknathpur	442			
								1									Dhaola Jhora Tea Garden	443			
																	Uttar Chakirbas	444			
																	Kohinur Tea Garden	445			
		a						1									Mahakalguri	446			
						b	a	a	c	c	b	b	b	b	b	b	Dakshin Mahakalguri	447			
						a	a	a		a	a	a	a	a			Bara Chakibas	448			
c	c	c	c	c	b	b	b	b	c	a	b	b	b	b	b	c	Chhota Chakirbas	449			
								1		1							Chhipra	450			
								1		1							Bakla	451			
						b	b	1	c	1	c	c	c	c	b	c	Chepani	452			
								1		1				1	1	2	Purba Chepani	453			
c	c			b		a	a	1		1	a	a	b	a		a	Uttar Parokata	454			
c						1	b	b	a	b	a	b	a	c		b	Madhya Parokata	455			
	c	c		c		c	b	1	c	c	b	c	b	c	c	c	Purba Khalishamari	456			
c	c	c		b		1	b	b	1	b	1	b	c	1	c	c	Dakshin Parokata	457			
c	c	c		a		1	c	b	a	b	a	b	a	b		b	Brajerkuthi	458			
0	0	0	0	0	12	1	2	29	2	8	1	1	9	3	1	2	: Block T O T A L				

Serial Number	Name of Village	Number of Non-Government Medical Amenities available.							Availability of drinking water - Yes / No							
		Charitable non Govt. hospital/Nursing home.	Medical practitioner with MBBS Degree	Medical practitioner with other degree	Medical practitioner with no degree	Traditional practitioner and faith healer .	Medicine Shop	Others	Tap water (Treated/Untreated)	Well water (Covered / Uncovered well)	Hand Pump	Tube wells / Bore well	Spring	River / Canal	Tank / Pond / Lake	Others
1	2	32	33	34	35	36	37	38	39	40	41	42	43	44	45	46
421	Uttar Chikliguri	0	0	0	0	0	0	0	No	No	No	Yes	No	Yes	Yes	No
422	Thanupara	0	0	0	0	0	0	0	No	No	Yes	Yes	No	No	Yes	No
423	Paschim Khalishamari	0	0	0	0	0	0	0	No	No	Yes	Yes	No	No	No	No
424	Paschim Chepani	0	0	0	0	0	0	0	No	No	No	Yes	No	No	No	No
425	Taleswarguri	0	0	0	0	1	1	0	Yes	Yes	Yes	Yes	No	No	No	No
426	Kadampur	0	0	0	0	0	0	0	No	No	Yes	Yes	No	Yes	Yes	No
427	Patotola	0	0	0	0	0	5	0	Yes	No	Yes	Yes	No	Yes	Yes	No
428	Baniagaon	0	0	0	0	0	0	0	No	Yes	Yes	No	No	Yes	Yes	No
429	Baniadabri	0	0	0	0	0	0	0	No	No	Yes	Yes	No	Yes	Yes	No
430	Jaypur	0	0	0	0	0	0	0	No	No	No	Yes	No	Yes	No	No
431	Purba Jitpur	0	0	0	0	1	0	0	No	Yes	Yes	Yes	No	Yes	Yes	No
432	Sambalpur	0	0	0	2	0	0	0	No	Yes	Yes	Yes	No	Yes	Yes	No
433	Garokhuta	0	0	0	0	0	0	0	No	Yes	No	Yes	No	Yes	Yes	No
434	Dangi	0	0	0	0	0	0	0	No	Yes	Yes	Yes	No	Yes	Yes	No
435	Panbari	0	0	0	0	0	0	0	No	Yes	Yes	Yes	No	No	No	No
436	Simlabari	0	0	0	0	0	0	0	No	No	Yes	Yes	No	Yes	Yes	No
437	Damsibad	0	0	0	4	0	2	0	No	Yes	Yes	No	No	Yes	No	Yes
438	Nurpur	0	0	0	0	0	0	0	No	Yes	Yes	Yes	No	Yes	Yes	No
439	Turturi	0	0	0	1	0	1	0	No	Yes	Yes	Yes	No	Yes	Yes	No
440	Dhalajhora	0	0	0	2	0	0	0	No	Yes	Yes	Yes	No	Yes	Yes	No
441	Uttar Rampur	0	0	0	0	0	0	0	No	No	Yes	Yes	No	Yes	No	No
442	Loknathpur	0	0	0	0	0	0	0	No	Yes	Yes	No	No	Yes	Yes	No
443	Dhaola Jhora Tea Garden	0	0	0	0	0	0	0	No	No	No	Yes	No	No	No	No
444	Uttar Chakirbas	0	0	0	0	0	0	0	No	Yes	No	Yes	No	No	No	No
445	Kohinur Tea Garden	0	0	0	0	0	0	0	No	No	Yes	Yes	No	Yes	Yes	No
446	Mahakalguri	0	0	0	0	0	0	0	No	No	No	Yes	No	No	No	No
447	Dakshin Mahakalguri	0	0	0	0	0	0	0	No	No	No	Yes	No	No	No	No
448	Bara Chakibas	0	0	0	0	0	0	0	No	Yes	No	Yes	No	No	No	No
449	Chhota Chakirbas	0	0	0	0	0	0	0	No	No	No	Yes	No	No	No	No
450	Chhipra	0	0	0	0	0	0	0	No	No	No	Yes	No	No	No	No
451	Bakla	0	0	0	0	0	0	0	No	No	No	Yes	No	No	No	No
452	Chepani	0	0	0	0	0	0	0	No	No	No	Yes	No	No	No	No
453	Purba Chepani	0	0	0	0	0	2	0	No	No	No	Yes	No	No	No	No
454	Uttar Parokata	0	0	0	0	0	0	0	Yes	No	No	Yes	No	No	Yes	No
455	Madhya Parokata	0	0	0	0	0	0	0	Yes	No	No	Yes	No	No	No	No
456	Purba Khalishamari	0	0	0	0	0	0	0	No	No	Yes	No	No	Yes	Yes	No
457	Dakshin Parokata	0	0	0	0	0	0	0	No	Yes	No	Yes	No	No	No	No
458	Brajerkuthi	0	0	0	0	0	0	0	No	No	No	Yes	No	Yes	No	No
Block T O T A L :		0	3	1	50	6	44	0	8	18	52	68	0	52	50	1

Availability of toilet & others Yes / No				Communication and transport facilities (If amenities available code -Yes is given except for Village Pin Code ,If not available within the village , the distance range code viz; a for < 5 Kms, b for 5-10 Kms and c for 10+ kms of nearest place where facility is available is given).									
Community toilet including bath.	Community toilet excluding bath.	Rural sanitary mart or sanitary hardware outlet available near the village.	Community bio- gas or recycle of waste for productive use.	Post office(PO)	Sub post office (SPO)	Post & Telegraph office (P&TO)	Village Pin Code	Telephones (Land lines)	Public call office (PCO)	Mobile phone coverage	Name of Village	Serial Number	
47	48	49	50	51	52	53	54	55	56	57	2	1	
No	No	No	No	c	b	c	736202	Yes	b	b	Uttar Chikliguri	421	
No	No	Yes	No	c	a	c	736121	a	a	Yes	Thanupara	422	
No	No	Yes	No	c	Yes	c	736121	b	b	Yes	Paschim Khalishamari	423	
No	No	No	No	b	Yes	b	736206	b	b	b	Paschim Chepani	424	
No	Yes	No	No	c	b	b	736206	Yes	Yes	Yes	Taleswarguri	425	
No	No	No	No	Yes	a	c	736206	a	a	Yes	Kadampur	426	
No	No	No	No	Yes		Yes	736206	Yes	b	Yes	Patotola	427	
No	No	No	No				736206	b	b	Yes	Baniagaon	428	
No	No	No	No	c	Yes	c	736206	a	a	Yes	Baniadabri	429	
No	No	No	No	a	a	c	736208	b	b	Yes	Jaypur	430	
No	No	No	No	a	a	c	736123	b	b	b	Purba Jitpur	431	
No	No	No	No	b	b	b	736208	b	Yes	Yes	Sambalpur	432	
No	No	No	No	a	a	c	736206	a	a	Yes	Garokhuta	433	
No	No	No	No	Yes	c	c	736206	b	b	Yes	Dangi	434	
No	No	Yes	No	Yes	c	c	736206	b	b	Yes	Panbari	435	
No	No	No	No	a	b	c	736204	a	Yes	b	Simlabari	436	
No	No	No	No	Yes	c	c	736206	b	Yes	Yes	Damsibad	437	
No	No	No	No	c	a	c	736206	b	b	Yes	Nurpur	438	
Yes	No	No	No	Yes	b	c	736206	c	Yes	Yes	Turturi	439	
No	No	No	No	b	a	c	736206	b	Yes	Yes	Dhalajhora	440	
No	No	No	No	Yes	c	c	736207	c	b	Yes	Uttar Rampur	441	
No	No	No	No	b	a	b	736206	b	a	Yes	Loknathpur	442	
No	No	No	No			Yes	736206		Yes		Dhaola Jhora Tea Garden	443	
No	No	No	No	a	Yes	a	736121	a	a	a	Uttar Chakirbas	444	
No	No	No	No		Yes	b	736206		Yes		Kohinur Tea Garden	445	
No	No	No	No	a	a	b	736206	b	Yes	Yes	Mahakalguri	446	
No	No	No	No	a	Yes	b	736206		Yes		Dakshin Mahakalguri	447	
No	No	No	No	a	Yes	b	736206	a		Yes	Bara Chakibas	448	
No	No	No	No	b	Yes	b	736206	b	b	b	Chhota Chakirbas	449	
No	No	No	No	a	Yes	a	736206	a	a	a	Chhipra	450	
No	No	No	No	b	Yes	b	736206	b	b	b	Bakla	451	
No	No	No	No	Yes	Yes	a	736206	a	a	Yes	Chepani	452	
No	No	No	No	b	Yes	b	736206	b	b		Purba Chepani	453	
No	No	No	No	Yes	a	c	736202	Yes	a	Yes	Uttar Parokata	454	
No	No	No	No	b	b	c	736202	Yes	Yes	Yes	Madhya Parokata	455	
No	No	Yes	No	c	Yes	c	736202	b	b	Yes	Purba Khalishamari	456	
No	No	No	No	b	b	c	736202	b	Yes	Yes	Dakshin Parokata	457	
No	No	No	No	Yes	b	c	736202	b		Yes	Brajerkuthi	458	
2	4	12	0	15	22	1	78	24	32	65	Block T O T A L		

Communication and transport facilities (If amenities available code -Yes is given except for Village Pin Code ,If not available within the village , the distance range code viz; a for < 5 Kms, b for 5-10 Kms and c for 10+ kms of nearest place where facility is available is given).												Village connected to highways amenities available code -Yes the distance range code viz; 10+ kms of nearest plac				
Serial Number	Name of Village	Internet cafes/ Common service centre (CSC)	Private courier facility	Bus service (Public & Private)	Railway stations	Auto/Modified Autos	Taxis and Vans	Tractors	Cycle-pulled rickshaws(Manual & Machine driven)	Carts driven by animals	Sea /River ferry service	Connected to national highway(NH)	Connected to state highway(SH)	Connected to major district road (MDR)	Connected to others district road	Pucca roads
1	2	58	59	60	61	62	63	64	65	66	67	68	69	70	71	72
421	Uttar Chikliguri	b	b	Yes	b	b	Yes	b	Yes	b	c	b		Yes	b	Yes
422	Thanupara	a	c	a	c	c	a	b	Yes	c	c	a	a	a	Yes	b
423	Paschim Khalishamari	Yes	b	b	c	b	Yes	b	Yes	c	c	b	b		Yes	Yes
424	Paschim Chepani	b	b	Yes	b	b	b	c	b	b	c	Yes		a	a	a
425	Taleswarguri	c	c	Yes	c	Yes	Yes	b	Yes	b	c	a	a	Yes	Yes	Yes
426	Kadampur	c	a	a	c	a	a	a	Yes	c	c	b	a			a
427	Patotola	c	c	Yes	c	Yes	Yes	Yes	Yes	Yes	c	a	a	Yes		a
428	Baniagaon	c	b	b	c	a	a	a	Yes	c	c	a				Yes
429	Baniadabri	c	a	a	c	a	a	a	Yes	c	c	b	a			a
430	Jaypur	c	b	a	c	Yes	Yes	Yes	Yes	Yes	c	b	b			a
431	Purba Jitpur	c	c	b	c	a	a	a	c	Yes	c	b				Yes
432	Sambalpur	c	c	b	b	Yes	b	b	Yes	c	c	a				a
433	Garokhuta	a	a	a	c	a	a	a	Yes	Yes	c	c	a		a	a
434	Dangi	c	c	a	c	Yes	Yes	Yes	Yes	c	c	c	b			Yes
435	Panbari	c	b	b	b	a	b	a	Yes	c	c	c	b			Yes
436	Simlabari	b	b	b	c	b	b	b	Yes	c	c					a
437	Damsibad	c	b	Yes	c	Yes	b	b	Yes	c	Yes	c		a		b
438	Nurpur	c	c	a	c	a	b	b	Yes	c	c	c	a	b	c	a
439	Turturi	c	b	Yes	c	Yes	a	a	Yes	c	c	b			Yes	a
440	Dhalajhora	a	b	a	c	a	Yes	Yes	Yes	c	c	b	a	b	b	a
441	Uttar Rampur	c	c	Yes	c	Yes	b	a	Yes	c	Yes		a			b
442	Loknathpur	c	b	a	c	a	Yes	b	Yes	c	c	c				Yes
443	Dhaola Jhora Tea Garden	c	b	b	c	Yes	b	Yes	Yes	c	c			Yes		a
444	Uttar Chakirbas	a	a	a	c	a	a	a	a	a	c	a	a	Yes	a	Yes
445	Kohinur Tea Garden	c	b	b	b	Yes	Yes	Yes	Yes	c	c			Yes		Yes
446	Mahakalguri	b	b	Yes	b	b	a	b	Yes	c	c			Yes		Yes
447	Dakshin Mahakalguri	c	b	b	b	b	b	b	Yes	c	c					a
448	Bara Chakibas	c	b	b	b	b	b	b	Yes	c	c				Yes	Yes
449	Chhota Chakirbas	b	b	b	c	b	b	b	b	b	c	b	b	b	Yes	Yes
450	Chhipra	a	a	a	c	a	a	a	a	c	c	a	a	a	a	a
451	Bakla	b	b	a	c	a	a	a	a	a	c	a	a	a	Yes	Yes
452	Chepani	a	a	a	c	a	a	a	a	a	c	a	a		Yes	Yes
453	Purba Chepani	b	b	Yes	c	b	b	b	Yes	b	c	Yes		a	a	Yes
454	Uttar Parokata	a	a	Yes	c	a	Yes	a	Yes	Yes	c	Yes	a		Yes	Yes
455	Madhya Parokata	b	b	b	c	b	Yes	b	Yes	Yes	c	a	a		Yes	Yes
456	Purba Khalishamari	b	b	b	c	c	a	b	Yes	c	Yes	b	a		Yes	Yes
457	Dakshin Parokata	c	b	Yes	c	Yes	Yes	b	Yes	Yes	c			Yes	Yes	Yes
458	Brajerkuthi	c	b	a	c	b	Yes	b	Yes	Yes	c	b			Yes	Yes
Block T O T A L :		4	2	28	1	32	36	16	71	13	6	12	0	21	34	42

village roads, banks & credit societies (If is given, If not available within the village , a for < 5 Kms, b for 5-10 Kms and c for e where facility is available is given).								Availability of miscellaneous facilities (If amenities available code -Yes is given, If not available within the village , the distance range code viz; a for < 5 Kms, b for 5-10 Kms and c for 10+ kms of nearest place where facility is available is given).								
73	74	75	76	77	78	79	80	81	82	83	84	85	86	87	Name of Village	Serial Number
Yes	c	b	Yes	b	c	c	Yes	b	c	Yes	b	Yes	Yes	Yes	Uttar Chikliguri	421
Yes	c		a	a	c	c	Yes	Yes	c	a	c	Yes	Yes	Yes	Thanupara	422
Yes			Yes	a	c	c	c	a	c	a	c	Yes	Yes	Yes	Paschim Khalishamari	423
Yes	a	a	Yes	b	b	b	Yes	b	b	b	b	b	Yes	b	Paschim Chepani	424
Yes		b	b	b	c	c	Yes	Yes	c	b	b	b	Yes	Yes	Taleswarguri	425
Yes	a		a	a	c	c	Yes	a	c	a	a	Yes	Yes	Yes	Kadampur	426
a		Yes	Yes	Yes		c	Yes	Yes	Yes	b	Yes	Yes	Yes	Yes	Patotola	427
a		Yes	a	c	b	c	a	b	Yes	b	Yes	Yes	Yes	Yes	Baniagaon	428
Yes	a		a	c	c	c	Yes	a	c	a	a	Yes	Yes	a	Baniadabri	429
Yes			a	c	c	c	Yes	Yes	Yes	Yes	Yes	Yes	Yes	Yes	Jaypur	430
Yes			a	c	c	c	Yes	Yes	Yes	Yes	Yes	Yes	Yes	Yes	Purba Jitpur	431
Yes		Yes	b	c	c	c	Yes	a	c	Yes	b	Yes	Yes	Yes	Sambalpur	432
Yes		Yes	a	a	a	b	Yes	Yes	c	a	c	Yes	Yes	a	Garokhuta	433
Yes			Yes	b	c	c	Yes	a	Yes	Yes	Yes	Yes	Yes	Yes	Dangi	434
Yes		Yes	Yes	b	c	c	Yes	Yes	c	a	Yes	Yes	c	Yes	Panbari	435
Yes		Yes	a	a	c	c	Yes	Yes	c	a	Yes	Yes	Yes	Yes	Simlabari	436
Yes		Yes	Yes	Yes	c	c	Yes	Yes	c	Yes	Yes	Yes	Yes	Yes	Damsibad	437
Yes		Yes	Yes	b	c	c	Yes	Yes	Yes	Yes	Yes	Yes	Yes	Yes	Nurpur	438
Yes			a	a	c	c	Yes	Yes	c	a	Yes	Yes	Yes	Yes	Turturi	439
Yes	Yes		Yes	Yes	c	c	Yes	Yes	c	Yes	Yes	Yes	Yes	Yes	Dhalajhora	440
Yes			a	b	c	c	Yes	Yes	c	a	Yes	Yes	Yes	Yes	Uttar Rampur	441
Yes			a	c	c	c	Yes	Yes	c	a	Yes	Yes	Yes	Yes	Loknathpur	442
Yes			a	b	b	c	Yes	Yes	Yes	b	Yes	Yes	Yes	Yes	Dhaola Jhora Tea Garden	443
Yes	a	a	a	b	b	b	Yes	Yes	c	b	Yes	Yes	Yes	Yes	Uttar Chakirbas	444
Yes			a	b	b	b	Yes	Yes	c	Yes	Yes	Yes	Yes	Yes	Kohinur Tea Garden	445
Yes			Yes	a	a	c	Yes	Yes	c	a	Yes	Yes	Yes	Yes	Mahakalguri	446
Yes			Yes	b	b	c	Yes	b	c	b	b	c	Yes	Yes	Dakshin Mahakalguri	447
Yes			a	c	c	c	Yes	a	c	a	a	c	Yes	a	Bara Chakibas	448
Yes	b		Yes	b	c	b	Yes	b	c	b	b	b	Yes	b	Chhota Chakirbas	449
Yes	a	a	Yes	a	a	c	Yes	a	c	a	a	b	Yes	a	Chhipra	450
Yes	a	a	a	b	b	b	Yes	b	c	a	a	c	Yes	b	Bakla	451
Yes	a	a	Yes	a	b	c	Yes	c	c	a	c	c	Yes		Chepani	452
Yes	a	a	Yes	Yes	b	c	Yes	b	c	Yes	b	Yes	b	Yes	Purba Chepani	453
Yes			Yes	a	a	c	Yes	Yes	c	a	a	c	Yes	Yes	Uttar Parokata	454
Yes			a	b	b	c	Yes	b	c	b	b	c	Yes	Yes	Madhya Parokata	455
Yes			Yes	b	c	c	Yes	Yes	c	a	c	Yes	Yes	Yes	Purba Khalishamari	456
Yes			a	b	b	c	Yes	Yes	c	b	b	c	Yes	Yes	Dakshin Parokata	457
Yes			a	b	b	c	Yes	a	c	b	b	c	Yes	Yes	Brajerkuthi	458
67	10	18	38	9	0	5	63	42	16	23	31	41	72	70	Block T O T A L	

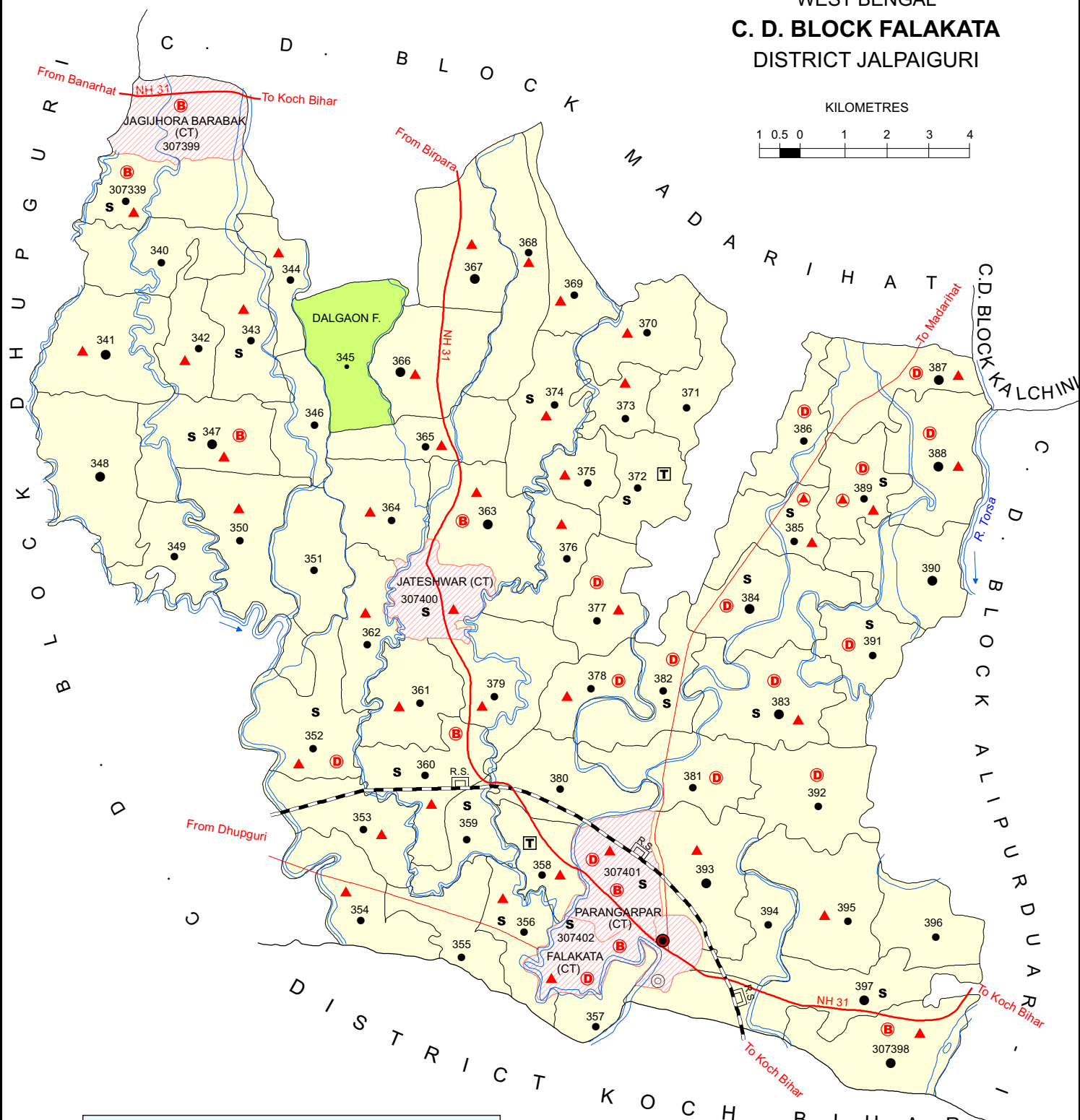
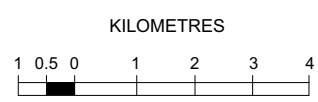
Availability of miscellaneous facilities (If amenities available code -Yes is given, If not available within the village, the distance range code viz; a for < 5 Kms, b for 5-10 Kms and c for 10+ kms of nearest place where facility is available is given).													Availability of electricity (Yes/No)			
Serial Number	Name of Village	ASHA (Accredited Social Health Activist)	Community centre with/without TV	Sports Field,	Sports Club / Recreation Centre	Cinema / Video Hall	Public Library	Public Reading Room	Newspaper Supply	Assembly Polling station	Birth & Death Registration Office	Power Supply for Domestic Use (ED)	Power Supply for Agricultural Use (EAG)	Power Supply for Commercial Use (EC)	Power Supply for All Uses (EA)	
1	2	88	89	90	91	92	93	94	95	96	97	98	99	100	101	
421	Uttar Chikliguri	Yes	Yes	Yes	Yes	b	b	b	Yes	Yes	b	Yes	No	Yes	No	
422	Thanupara	Yes	Yes	Yes	Yes	a	a	Yes	Yes	Yes	Yes	Yes	No	Yes	No	
423	Paschim Khalishamari	Yes	a	a	a	a	a	Yes	Yes	a	Yes	No	No	No	No	
424	Paschim Chepani	Yes	a	a	a	b	a	a	b	Yes	a	Yes	No	No	No	
425	Taleswarguri	Yes	a	Yes	Yes	c	b	b	Yes	Yes	Yes	Yes	No	No	No	
426	Kadampur	Yes	Yes	Yes	Yes	a	Yes	Yes	a	Yes	a	Yes	No	No	No	
427	Patotola	Yes	Yes	Yes	Yes	Yes	Yes	Yes	Yes	Yes	Yes	Yes	Yes	Yes	Yes	
428	Baniagaon	Yes	Yes	Yes	Yes	Yes	Yes	Yes	Yes	Yes	Yes	Yes	No	No	No	
429	Baniadabri	Yes	a	a	c	c	c	c	a	Yes	a	Yes	No	No	No	
430	Jaypur	b	Yes	b	b	c	c	c	c	Yes	b	Yes	No	No	No	
431	Purba Jitpur	Yes	Yes	Yes	Yes	Yes	Yes	Yes	Yes	Yes	Yes	Yes	No	No	No	
432	Sambalpur	Yes	Yes	Yes	Yes	Yes	Yes	Yes	Yes	Yes	Yes	Yes	No	No	No	
433	Garokhuta	a	c	b	c	c	c	c	Yes	Yes	a	Yes	No	No	No	
434	Dangi	Yes	Yes	Yes	Yes	Yes	Yes	Yes	Yes	Yes	Yes	Yes	No	No	No	
435	Panbari	Yes	Yes	Yes	c	c	c	Yes	b	Yes	b	Yes	No	No	No	
436	Simlabari	Yes	Yes	Yes	Yes	Yes	Yes	Yes	Yes	Yes	a	Yes	No	Yes	No	
437	Damsibad	Yes	Yes	Yes	Yes	Yes	Yes	Yes	Yes	Yes	Yes	Yes	No	Yes	No	
438	Nurpur	Yes	c	c	c	c	c	a	Yes	a	Yes	Yes	No	No	No	
439	Turturi	Yes	Yes	Yes	Yes	Yes	Yes	Yes	Yes	Yes	Yes	Yes	No	Yes	No	
440	Dhalajhora	Yes	Yes	Yes	Yes	Yes	Yes	Yes	Yes	Yes	Yes	Yes	No	No	No	
441	Uttar Rampur	Yes	Yes	Yes	Yes	Yes	Yes	Yes	Yes	Yes	Yes	Yes	No	No	No	
442	Loknathpur	Yes	Yes	Yes	Yes	Yes	Yes	Yes	Yes	Yes	Yes	Yes	No	No	No	
443	Dhaola Jhora Tea Garden	Yes	Yes	Yes	Yes	Yes	Yes	Yes	Yes	Yes	Yes	Yes	No	No	No	
444	Uttar Chakirbas	Yes	Yes	Yes	Yes	a	Yes	Yes	Yes	Yes	a	Yes	No	No	No	
445	Kohinur Tea Garden	Yes	Yes	Yes	Yes	Yes	Yes	Yes	Yes	Yes	Yes	Yes	No	No	No	
446	Mahakalguri	Yes	Yes	Yes	Yes	Yes	Yes	Yes	Yes	a	a	Yes	No	No	No	
447	Dakshin Mahakalguri	b	b	b	b	b	b	a	b	Yes	b	Yes	No	No	No	
448	Bara Chakirbas	a	a	Yes	Yes	c	a	a	a	Yes	b	Yes	No	No	No	
449	Chhota Chakirbas	b	b	Yes	b	b	b	b	b	Yes	b	Yes	No	No	No	
450	Chhipra	Yes	a	Yes	a	a	a	a	a	Yes	a	Yes	No	No	No	
451	Bakla	Yes	b	a	a	c	a	b	a	Yes	a	Yes	No	No	No	
452	Chepani	Yes	a	a	a	b	a	a	b	Yes	a	Yes	No	No	No	
453	Purba Chepani	b	Yes	Yes	Yes	b	Yes	Yes	Yes	Yes	Yes	Yes	No	No	No	
454	Uttar Parokata	Yes	a	a	a	a	a	a	Yes	Yes	b	Yes	No	Yes	No	
455	Madhya Parokata	Yes	b	b	b	b	Yes	Yes	Yes	Yes	b	Yes	No	Yes	No	
456	Purba Khalishamari	Yes	Yes	Yes	Yes	b	b	b	Yes	Yes	b	Yes	No	No	No	
457	Dakshin Parokata	Yes	b	b	b	b	b	b	Yes	Yes	Yes	Yes	No	Yes	No	
458	Brajerkuthi	Yes	b	b	b	b	b	b	Yes	a	Yes	Yes	No	No	No	
Block T O T A L :		72	35	55	46	28	33	35	53	71	28	78	8	28	8	

Nearest Town		Land Use							
		Area under different types of land use (in hectares rounded up to one decimal place)							
Name	Distance range code i.e. a for < 5 Kms, b for 5-10 Kms and c for 10+ kms .	Forests	Area under Non-agricultural Uses	Barren and Un-cultivable land	Permanent Pastures and Other Grazing Lands	Land Under Miscellaneous Tree Crops etc.	Culturable Waste Land	Name of Village	Serial Number
102	103	104	105	106	107	108	109	2	1
ALIPURDUAR	c	9.3	30.2	0	0	0	0	Uttar Chikliguri	421
ALIPURDUAR	c	2	14.3	0	0	0	0	0 Thanupara	422
ALIPURDUAR	c	6	16	0	0	0	0	6 Paschim Khalishamari	423
ALIPURDUAR	c	0	28.3	0	0	0	0	0 Paschim Chepani	424
ALIPURDUAR	c	4	156.2	0	0	0	0	0 Taleswarguri	425
ALIPURDUAR	c	2.4	19.6	0	0	0	0	0 Kadampur	426
ALIPURDUAR	c	0	31.3	0	0	0	0	0 Patotola	427
ALIPURDUAR	c	2	35.9	0	0	0	0	30 Baniagaon	428
ALIPURDUAR	c	4	20	0	0	0	0	120 Baniadabri	429
ALIPURDUAR	c	0	58.7	0	0	0	0	4 Jaypur	430
ALIPURDUAR	c	4	29.3	0	0	0	0	4 Purba Jitpur	431
ALIPURDUAR	c	4	52.5	0	0	0	0	4 Sambalpur	432
ALIPURDUAR	c	0	62	0	0	0	0	10 Garokhuta	433
ALIPURDUAR	c	0	21	0	0	0	0	0 Dangi	434
ALIPURDUAR	c	0	16.9	0	0	0	0	0 Panbari	435
ALIPURDUAR	c	0	23.7	0	0	0	0	0 Simlabari	436
ALIPURDUAR	c	0	66.8	0	0	0	0	0 Damsibad	437
ALIPURDUAR	c	20.7	40	0	0	0	0	0 Nurpur	438
ALIPURDUAR	c	7.1	20	0	0	0	0	0 Turturi	439
ALIPURDUAR	c	9.5	40	0	0	0	0	0 Dhalajhora	440
ALIPURDUAR	c	0	36.6	0	0	0	0	0 Uttar Rampur	441
ALIPURDUAR	c	0	22.6	0	0	0	0	0 Loknathpur	442
ALIPURDUAR	c	0	135.1	0	0	0	0	0 Dhaola Jhora Tea Garden	443
ALIPURDUAR	c	0	0	0	0	0	0	0 Uttar Chakirbas	444
ALIPURDUAR	c	0	355	0	0	0	0	0 Kohinur Tea Garden	445
ALIPURDUAR	c	10	0	0	0	0	0	0 Mahakalguri	446
ALIPURDUAR	c	20	0	0	0	0	0	0 Dakshin Mahakalguri	447
ALIPURDUAR	c	0	10.4	0	0	0	0	0 Bara Chakibas	448
ALIPURDUAR	c	0	34	0	0	0	0	0 Chhota Chakirbas	449
ALIPURDUAR	c	20.2	0	0	0	0	0	0 Chhipra	450
ALIPURDUAR	c	0	20.8	0	0	0	0	0 Bakla	451
ALIPURDUAR	c	0	62.5	0	0	0	0	0 Chepani	452
ALIPURDUAR	c	0	59.9	0	0	0	0	0 Purba Chepani	453
ALIPURDUAR	c	0	159	0	0	0	0	0 Uttar Parokata	454
ALIPURDUAR	c	0	34	0	0	0	0	0 Madhya Parokata	455
ALIPURDUAR	c	1	29	0	0	0	0	0 Purba Khalishamari	456
ALIPURDUAR	c	0	20.2	0	0	0	0	0 Dakshin Parokata	457
ALIPURDUAR	c	0	1	0	0	0	0	0 Brajerkuthi	458
0	0	348.8	2749.5	0	0	0	437	: Block T O T A L	

Land Use											
Area under different types of land use (in hectares rounded up to one decimal place)							Area irrigated by source (in hectare).				
Serial Number	Name of Village	Fallow lands other than current fallows	Current Fallows	Net Area Sown	Total Irrigated Land Area	Total Un-irrigated Land Area	Canals (C)	Wells/Tube-wells(W/TW)	Tanks/Lakes(T/L)	Water Falls(WF)	Others(O)
1	2	110	111	112	113	114	115	116	117	118	119
421	Uttar Chikliguri	0	0	315.7	2.6	313.1	0	0	0	0	2.6
422	Thanupara	0	0	380	20	360	0	20	0	0	0
423	Paschim Khalishamari	0	0	356	240	116	240	0	0	0	0
424	Paschim Chepani	0	0	606.4	4	602.4	0	4	0	0	0
425	Taleswarguri	0	0	142.7	4	138.7	0	0	0	0	4
426	Kadampur	0	0	265.6	29.6	236	20	8	0	0	1.6
427	Patotola	0	0	247	45	202	20	5	0	0	20
428	Baniagaon	0	0	525	50	475	50	0	0	0	0
429	Baniadabri	0	0	415.9	240.4	175.5	200	20	0.4	0	20
430	Jaypur	0	0	86	46	40	0	6	0	0	40
431	Purba Jitpur	0	0	74.4	52	22.4	50	0	0	0	2
432	Sambalpur	0	0	140	100	40	0	0	0	0	100
433	Garokhuta	0	0	274.4	210	64.4	200	0	0	0	10
434	Dangi	0	0	313.2	193	120.2	190	0	0	0	3
435	Panbari	0	0	264.9	6.1	258.8	0	6.1	0	0	0
436	Simlabari	0	0	397	94	303	94	0	0	0	0
437	Damsibad	0	0	494.2	61.2	433	61.2	0	0	0	0
438	Nurpur	0	0	580	0	580	0	0	0	0	0
439	Turturi	0	0	490	0	490	0	0	0	0	0
440	Dhalajhora	0	0	500	0	500	0	0	0	0	0
441	Uttar Rampur	0	0	294.4	12	282.4	12	0	0	0	0
442	Loknathpur	0	0	402.5	76.2	326.3	76.2	0	0	0	0
443	Dhaola Jhora Tea Garden	0	0	480.8	0	480.8	0	0	0	0	0
444	Uttar Chakirbas	0	0	20.6	0	20.6	0	0	0	0	0
445	Kohinur Tea Garden	0	0	407.7	0	407.7	0	0	0	0	0
446	Mahakalguri	0	0	222.7	149	73.7	0	20	42	0	87
447	Dakshin Mahakalguri	0	0	311.9	307.5	4.3	307.5	0	0	0	0
448	Bara Chakibas	0	0	445.1	0	445.1	0	0	0	0	0
449	Chhota Chakirbas	0	0	205.1	104.7	100.4	104.7	0	0	0	0
450	Chhipra	0	0	304.2	30.4	273.8	30.4	0	0	0	0
451	Bakla	0	0	328.9	27.8	301.1	0	7.8	0	0	20
452	Chepani	0	0	488.7	9	479.7	0	9	0	0	0
453	Purba Chepani	0	0	566	188.1	377.9	169.1	19	0	0	0
454	Uttar Parokata	0	0	460	19	441	0	19	0	0	0
455	Madhya Parokata	0	0	361.2	0	361.2	0	0	0	0	0
456	Purba Khalishamari	0	0	350.8	58.4	292.4	0	15.4	0	0	43
457	Dakshin Parokata	0	0	556.9	0	556.9	0	0	0	0	0
458	Brajerkuthi	0	0	314.3	0	314.3	0	0	0	0	0
Block T O T A L :		0	0	27841	4254.1	23587	3273.5	325.5	150.8	11	

Name of three most important commodities manufactured			Name of Village	Serial Number
First	Second	Third		
120	121	122	2	1
			Uttar Chikliguri	421
			Thanupara	422
			Paschim Khalishamari	423
			Paschim Chepani	424
			Taleswarguri	425
			Kadampur	426
			Patotola	427
			Baniagaon	428
			Baniadabri	429
			Jaypur	430
			Purba Jitpur	431
			Sambalpur	432
			Garokhuta	433
			Dangi	434
			Panbari	435
			Simlabari	436
			Damsibad	437
			Nurpur	438
			Turturi	439
			Dhalajhora	440
			Uttar Rampur	441
			Loknathpur	442
			Dhaola Jhora Tea Garden	443
			Uttar Chakirbas	444
			Kohinur Tea Garden	445
			Mahakalguri	446
			Dakshin Mahakalguri	447
			Bara Chakibas	448
			Chhota Chakirbas	449
			Chhipra	450
			Bakla	451
			Chepani	452
			Purba Chepani	453
			Uttar Parokata	454
			Madhya Parokata	455
			Purba Khalishamari	456
			Dakshin Parokata	457
			Brajerkuthi	458
			: Block T O T A L	

INDIA
WEST BENGAL
C. D. BLOCK FALAKATA
DISTRICT JALPAIGURI



TOTAL AREA OF THE C. D. BLOCK	353.93 Sq. Kms.
TOTAL POPULATION OF THE C. D. BLOCK	290722
TOTAL NUMBER OF VILLAGES	60
TOTAL NUMBER OF INHABITED VILLAGES	60
TOTAL NUMBER OF CENSUS TOWNS	4
TOTAL NUMBER OF STATUTORY TOWNS	NIL
DISTANCE FROM DISTRICT HEADQUARTERS TO C. D.	
BLOCK HEADQUARTERS (APPROX.)	62 Kms.

- HIGH SCHOOL / INTER COLLEGE . **s**
- TECHNICAL INSTITUTIONS **T**
- BANK **B**
- DISPENSARY..... **D**
- PRIMARY HEALTH CENTRE **A**
- OTHER MEDICAL SERVICES **▲**

- BOUNDARY, DISTRICT
- .. C. D. BLOCK.....
- .. VILLAGE WITH MDDS CODE..... **307339**
- .. RESERVED- FOREST WITH NAME **DALGAON F.**
- HEADQUARTERS : POLICE STATION, C.D. BLOCK **⊙**
- POPULATION SIZE OF VILLAGES :
- 200-499, 1000-4999, 5000 AND ABOVE

- CENSUS TOWN WITH MDDS CODE..... **307399**
- NATIONAL HIGHWAY **NH 31**
- IMPORTANT METALLED ROADS
- RAILWAY LINE WITH STATION, BROAD GAUGE
- RIVER AND STREAM

Alphabetical List of Villages

Name of the CD Block : Falakata

CD Block Code (2011) : 0022

Sl. No.	Name of the Village	PLCN 2001	MDDS PLCN 2011
1	2	3	4
1	Alinagar	00121200	307364
2	Badaitari	00123700	307389
3	Baganbari	00120500	307358
4	Balasundar	00120000	307354
5	Bangshidharpur	00124400	307396
6	Baradoba	00120300	307357
7	Beltali Bhandani	00122600	307378
8	Bengkandi	00121300	307365
9	Bhutnir Ghat	00120200	307356
10	Chengmaritari	00118900	307343
11	Chhota Salkumar	00123300	307385
12	Chuakhola	00124100	307393
13	Dakshin Deogaon	00122000	307372
14	Dakshin Parangarpar	00124200	307394
15	Dalgaon	00121600	307368
16	Dalgaon Forest	00119100	307345
17	Dalgaon Tea Garden	00121500	307367
18	Dalimpur	00120700	307360
19	Dalmoney Tea Garden	00119000	307344
20	Deomali	00118700	307341
21	Dhanirampur	00119400	307348
22	Dhulagaon	00122200	307374
23	Ethelbari Tea Garden	00118800	307342
24	Ghatpar Sarugram	00119500	307349
25	Gokulnagar	00119900	307353
26	Guabar Nagar	00120900	307362
27	Harinathpur	00122800	307380

Alphabetical List of Villages

Name of the CD Block : Falakata

CD Block Code (2011) : 0022

Sl. No.	Name of the Village	PLCN 2001	MDDS PLCN 2011
1	2	3	4
28	Hedayet Nagar	00121100	307363
29	Jaychandpur	00120100	307355
30	Jhar Beltali	00122400	307376
31	Jogendrapur	00122900	307381
32	Kadambini Tea Garden	00124300	307395
33	Kalipur	00124600	307398
34	Karaibari	00121700	307369
35	Kathalbari	00120800	307361
36	Khagenhat	00119300	307347
37	Khauchandpara	00123600	307388
38	Kshirarkot	00120600	307359
39	Kunjanagar	00124000	307392
40	Lachhmandabri	00123900	307391
41	Madhya Deogaon	00122100	307373
42	Mairadanga	00123100	307383
43	Malsagaon	00119700	307351
44	Mechhua Dhurabala Bathan	00118600	307340
45	Nabanagar	00122700	307379
46	Narasingpur	00118500	307339
47	Paschim Deogaon	00122300	307375
48	Paschim Salkumar	00123400	307386
49	Pramode Nagar	00119800	307352
50	Purbba Deogaon	00121900	307371
51	Purbba Jhar Beltali	00122500	307377
52	Raichenga	00124500	307397
53	Sarugaon Tea Garden	00119600	307350
54	Satpukuria	00123000	307382

Alphabetical List of Villages

Name of the CD Block : Falakata

CD Block Code (2011) : 0022

Sl. No.	Name of the Village	PLCN 2001	MDDS PLCN 2011
1	2	3	4
55	Sibnathpur	00123800	307390
56	Sishabari Sarugaon	00119200	307346
57	Talukertari	00123200	307384
58	Tasti Tea Garden	00121400	307366
59	Umacharanpur	00123500	307387
60	Uttar Deogaon	00121800	307370

Census of India 2011

Amenities and Land use

Serial Number	Name of Village	Location code no.	Total area of the village (in hectares rounded up to one decimal place)	Total population (2011 census)	Number of households (2011 census)	Number of educational amenities available in village, the distance range code viz; a for 0-5 kms, b for 5-10 kms, c for 10+ kms of nearest place where facility is available							
						Pre-Primary school (PP)	Primary school (P)	Middle school (M)	Secondary School (S)	Senior Secondary school (SS)	Degree college of arts science & commerce (ASC)	Engineering college(EC)	Medical college (MC)
1	2	3	4	5	6	7	8	9	10	11	12	13	14

Name of District:-Jalpaiguri

Name of CD Block:-Falakata

459	Narasingpur	307339	625.8	4102	866	4	3	1	1	b	c	c	c
460	Mechhua Dhurabala Bathan	307340	523.5	3128	696	4	4	1	a	b	c	c	c
461	Deomali	307341	664.3	5949	1306	3	3	1	a	a	c	c	c
462	Ethelbari Tea Garden	307342	321.5	2619	531	2	2	2	a	a	c	c	c
463	Chengmaritari	307343	460.6	3279	653	2	2	1	1	a	c	c	c
464	Dalmoney Tea Garden	307344	291.1	1539	310	1	1	c	c	c	c	c	c
465	Dalgaon Forest	307345	4237.5	317	68	1	1	a	b	b	c	c	c
466	Sishabari Sarugaon	307346	348.2	1997	425	3	2	b	b	b	c	c	c
467	Khagenhat	307347	623.4	5185	1102	4	4	2	1	1	c	c	c
468	Dhanirampur	307348	750.5	5380	1178	4	3	a	a	a	b	c	c
469	Ghatpar Sarugram	307349	416.3	3063	635	3	3	a	a	a	c	c	c
470	Sarugaon Tea Garden	307350	727.9	3424	712	6	5	b	b	b	c	c	c
471	Malsagaon	307351	489.7	3926	911	3	3	a	a	a	c	c	c
472	Pramode Nagar	307352	558.2	4100	908	5	4	1	1	b	c	c	c
473	Gokulnagar	307353	464.4	3924	912	3	3	a	a	b	c	c	c
474	Balasundar	307354	466	3811	881	4	4	1	a	a	a	b	c
475	Jaychandpur	307355	410.6	4186	993	2	2	a	a	a	b	c	c
476	Bhutmir Ghat	307356	347.5	3718	873	4	3	2	2	1	b	c	c
477	Baradoba	307357	250.4	3414	768	3	3	1	a	a	b	c	c
478	Baganbari	307358	345.8	4533	1048	4	3	2	b	b	a	c	c
479	Kshirarkot	307359	273.6	2326	550	3	2	2	1	1	b	c	c
480	Dalimpur	307360	575.7	4841	1073	5	4	1	1	1	b	c	c
481	Kathalbari	307361	488.2	4107	901	3	3	a	a	a	b	c	c
482	Guabar Nagar	307362	372.1	2981	699	4	4	a	a	b	c	c	c
483	Hedayet Nagar	307363	609.5	6894	1583	6	5	1	b	b	c	c	c
484	Alinagar	307364	468.2	3917	923	4	4	b	b	b	c	c	c
485	Bengkandi	307365	458.6	2667	621	5	5	a	a	a	c	c	c
486	Tasti Tea Garden	307366	605.7	5568	1106	4	4	b	b	b	c	c	c
487	Dalgaon Tea Garden	307367	615.6	5215	1112	1	1	b	b	b	b	c	c
488	Dalgaon	307368	663.3	2975	685	9	9	4	a	b	c	c	c
489	Karaibari	307369	320	1871	380	2	2	b	b	c	c	c	c
490	Uttar Deogaon	307370	464.3	3625	817	3	3	a	a	b	c	c	c
491	Purbba Deogaon	307371	336.7	2071	417	1	1	c	a	b	c	c	c
492	Dakshin Deogaon	307372	380.3	3242	745	3	3	2	1	1	c	c	c
493	Madhya Deogaon	307373	246.1	3156	711	1	1	a	a	a	c	c	c
494	Dhulagaon	307374	483.2	4684	1069	3	2	1	1	b	c	c	c
495	Paschim Deogaon	307375	230.1	1921	411	2	2	a	a	b	c	c	c
496	Jhar Beltali	307376	413.2	2607	571	1	1	1	a	b	c	c	c
497	Purbba Jhar Beltali	307377	407.1	4144	967	4	3	a	a	a	c	c	c
498	Beltali Bhandani	307378	331.4	2409	534	2	2	1	a	b	c	c	c

- Village Directory

(As in 2009)

le. (If not available within the < 5 Kms, b for 5-10 Kms and c acility is available is given).										Number of Medical Amenities available. (If not available within the village , the distance range code viz; a for < 5 Kms, b for 5-10 Kms and c for 10+ kms of nearest place where facility is available is given).										Name of Village	Serial Number
Management institute (MI)	Polytechnic (Pt)	Vocational training school /ITI	Non-formal training centre (NFTC)	Special school for disabled (SSD)	Others (specify)	Community health centre (CHC)	Primary health centre (PHC)	Primary health sub centre (PHS)	Maternity and child welfare centre (MCW)	T.B. clinic (TBC)	Hospital-allopathic (HA)	Hospital-alternative medicine (HO)	Dispensary (D)	Veterinary hospital (VH)	Mobile health clinic (MHC)	Family welfare centre (FWC)					
15	16	17	18	19	20	21	22	23	24	25	26	27	28	29	30	31	2	1			

Location CodeNo:-328

Location CodeNo:-0022

c	c	c	1	b	c	c	1	1	c	c	b	c	1	c	c	Narasingpur	459
c	c	c	1	b	c	c	a	a	c	c	c	c	a	c	c	Mechhua Dhurabala Bathan	460
c	c	c	2	a	c	c	1	b	c	c	b	c	b	c	c	Deomali	461
c	c	c	a	a	c	c	1	a	c	c	b	c	b	c	c	Ethelbari Tea Garden	462
c	c	c	2	a	c	b	1	b	1	c	a	b	c	c	c	Chengmaritari	463
c	c	c	b	c	c	c	1	c	c	c	c	c	c	c	c	Dalmoney Tea Garden	464
c	c	c	a	c	c	c	a	c	c	c	c	b	c	c	c	Dalgaon Forest	465
c	c	c	3	b	b	a	b	a	b	b	b	b	b	c	c	Sishabari Sarugaon	466
c	c	c	2	1	c	c	1	b	1	b	1	a	b	c	c	Khagenhat	467
c	c	c	2	a	b	a	a	b	a	b	a	b	a	b	c	Dhanirampur	468
c	c	c	3	a	c	a	b	a	b	a	b	a	b	c	c	Ghatpar Sarugram	469
c	c	c	2	b	c	b	1	b	1	c	b	b	b	c	c	Sarugaon Tea Garden	470
c	c	c	1	c	b	b	c	c	c	c	a	c	c	c	c	Malsagaon	471
c	c	c	1	c	b	1	c	c	c	c	1	c	c	c	c	Pramode Nagar	472
c	c	c	1	b	c	1	c	c	c	b	b	b	c	c	c	Gokulnagar	473
b	c	2	b	b	1	b	b	b	b	b	b	b	b	b	b	Balasundar	474
b	c	1	b	b	a	b	b	b	b	b	a	b	b	b	b	Jaychandpur	475
b	c	3	b	b	1	b	b	b	b	b	b	b	b	b	b	Bhutnir Ghat	476
b	c	3	a	a	a	a	a	a	a	a	a	a	a	a	a	Baradoba	477
c	1	c	2	c	b	b	1	1	b	b	b	b	b	b	1	Baganbari	478
c	a	c	1	b	b	a	a	b	b	b	b	b	b	b	b	Kshirarkot	479
c	a	c	2	c	b	b	1	1	b	b	b	b	b	b	b	Dalimpur	480
c	b	c	2	c	b	b	1	1	b	b	b	b	b	b	b	Kathalbari	481
c	c	c	1	c	c	1	c	c	c	c	a	c	c	c	c	Guabar Nagar	482
c	c	c	4	c	c	c	1	1	1	1	c	c	1	c	c	Hedayet Nagar	483
c	c	c	2	c	c	b	1	b	b	c	b	c	b	c	c	Alinagar	484
c	c	c	2	c	c	c	1	1	b	b	c	a	b	c	c	Bengkandi	485
c	c	c	3	c	b	c	1	c	c	b	c	b	c	c	c	Tasti Tea Garden	486
c	c	c	3	c	b	b	1	c	c	b	c	b	c	c	c	Dalgaon Tea Garden	487
c	c	c	1	c	c	c	1	1	c	c	c	b	c	c	c	Dalgaon	488
c	c	c	1	c	c	c	b	1	b	b	c	b	b	c	c	Karaibari	489
c	c	c	1	c	b	1	c	b	b	b	b	b	b	c	c	Uttar Deogaon	490
c	c	a	2	c	c	b	a	c	b	c	a	a	b	c	c	Purbba Deogaon	491
c	c	1	4	c	c	b	a	c	b	b	b	b	b	c	c	Dakshin Deogaon	492
c	c	a	5	c	b	b	1	c	b	c	c	a	b	c	c	Madhya Deogaon	493
c	c	c	2	c	c	b	1	b	b	c	b	b	c	c	c	Dhulagaon	494
c	c	c	2	c	c	a	1	c	a	a	a	a	b	c	c	Paschim Deogaon	495
c	c	c	4	c	b	b	1	c	b	c	b	a	a	a	c	Jhar Beltali	496
c	b	a	5	c	c	b	1	c	1	b	b	2	1	c	c	Purbba Jhar Beltali	497
c	c	a	3	c	c	b	1	c	b	b	b	1	b	c	c	Beltali Bhandani	498

Serial Number	Name of Village	Number of Non-Government Medical Amenities available.							Availability of drinking water - Yes / No							
		Charitable non Govt. hospital/Nursing home.	Medical practitioner with MBBS Degree	Medical practitioner with other degree	Medical practitioner with no degree	Traditional practitioner and faith healer .	Medicine Shop	Others	Tap water (Treated/Untreated)	Well water (Covered / Uncovered well)	Hand Pump	Tube wells / Bore well	Spring	River / Canal	Tank / Pond / Lake	Others
1	2	32	33	34	35	36	37	38	39	40	41	42	43	44	45	46

459	Narasingpur	0	0	2	2	1	1	0	No	No	Yes	No	No	No	No	No
460	Mechhua Dhurabala Bathan	0	0	0	1	0	0	0	No	Yes	Yes	No	No	No	No	No
461	Deomali	0	0	0	2	0	0	0	No	Yes	Yes	Yes	No	No	No	No
462	Ethelbari Tea Garden	0	0	1	3	0	0	0	No	No	Yes	No	No	No	No	No
463	Chengmaritari	0	0	0	6	0	4	0	No	No	Yes	Yes	No	Yes	Yes	No
464	Dalmoney Tea Garden	0	0	0	1	0	0	0	No	No	Yes	No	No	Yes	No	No
465	Dalgaon Forest	0	0	0	0	0	0	0	No	No	Yes	No	No	No	Yes	No
466	Sishabari Sarugaon	0	0	0	4	0	0	0	No	No	Yes	No	No	Yes	Yes	No
467	Khagenhat	0	0	1	7	0	4	0	No	No	Yes	Yes	No	Yes	Yes	No
468	Dhanirampur	0	0	0	5	5	2	0	No	No	Yes	Yes	No	Yes	Yes	No
469	Ghatpar Sarugram	0	0	0	5	0	0	0	No	No	Yes	No	No	Yes	Yes	No
470	Sarugaon Tea Garden	0	0	1	3	0	0	0	No	No	Yes	Yes	No	Yes	No	No
471	Malsagaon	0	0	0	1	0	1	0	No	Yes	Yes	No	No	Yes	Yes	No
472	Pramode Nagar	0	0	1	1	0	1	0	No	Yes	Yes	Yes	No	Yes	No	No
473	Gokulnagar	0	0	1	1	0	1	0	No	Yes	No	No	No	Yes	Yes	No
474	Balasundar	0	0	0	1	0	1	0	Yes	Yes	Yes	Yes	No	Yes	Yes	No
475	Jaychandpur	0	0	0	1	0	1	0	Yes	Yes	No	Yes	No	No	No	No
476	Bhutmir Ghat	0	1	1	3	1	4	0	Yes	Yes	Yes	Yes	No	Yes	Yes	No
477	Baradoba	0	0	0	0	0	1	0	No	Yes	No	Yes	No	Yes	Yes	No
478	Baganbari	0	0	0	0	0	1	0	No	No	Yes	Yes	No	No	No	No
479	Kshirarkot	0	0	0	0	0	3	0	Yes	Yes	Yes	Yes	No	Yes	Yes	No
480	Dalimpur	0	0	0	0	0	1	0	Yes	Yes	Yes	Yes	No	No	Yes	No
481	Kathalbari	0	0	0	0	0	0	0	Yes	Yes	Yes	Yes	No	Yes	Yes	No
482	Guabar Nagar	0	0	0	1	0	1	0	No	Yes	No	Yes	No	Yes	No	No
483	Hedayet Nagar	0	2	1	2	0	2	0	Yes	Yes	Yes	Yes	No	Yes	Yes	No
484	Alinagar	0	0	1	2	1	2	0	Yes	Yes	Yes	Yes	No	No	No	No
485	Bengkandi	0	0	0	2	0	1	0	No	Yes	No	Yes	No	Yes	No	No
486	Tasti Tea Garden	0	0	1	2	0	0	0	No	No	Yes	No	No	Yes	No	No
487	Dalgaon Tea Garden	0	1	0	2	0	0	0	Yes	No	Yes	No	No	Yes	No	No
488	Dalgaon	0	0	0	0	0	1	0	No	Yes	Yes	Yes	No	No	No	No
489	Karaibari	0	0	0	1	1	1	0	No	Yes	No	Yes	No	No	No	No
490	Uttar Deogaon	0	0	0	2	2	1	0	No	Yes	Yes	Yes	No	Yes	Yes	No
491	Purbba Deogaon	0	0	0	0	0	0	0	No	Yes	Yes	Yes	No	Yes	Yes	No
492	Dakshin Deogaon	0	0	2	2	2	2	0	No	Yes	Yes	Yes	No	Yes	Yes	No
493	Madhya Deogaon	0	0	0	0	1	0	0	No	Yes	Yes	No	No	Yes	Yes	No
494	Dhulagaon	0	0	1	2	1	4	0	No	Yes	Yes	Yes	No	No	No	No
495	Paschim Deogaon	0	0	0	2	2	1	0	No	Yes	No	Yes	No	Yes	Yes	No
496	Jhar Beltali	0	0	0	0	2	0	0	No	Yes	Yes	Yes	No	Yes	Yes	No
497	Purbba Jhar Beltali	0	0	1	1	4	3	0	No	Yes	Yes	Yes	No	Yes	Yes	No
498	Beltali Bhandani	0	0	0	0	0	0	0	No	Yes	Yes	Yes	No	Yes	Yes	No

Availability of toilet & others Yes / No				Communication and transport facilities (If amenities available code -Yes is given except for Village Pin Code ,If not available within the village , the distance range code viz; a for < 5 Kms, b for 5-10 Kms and c for 10+ kms of nearest place where facility is available is given).									
Community toilet including bath.	Community toilet excluding bath.	Rural sanitary mart or sanitary hardware outlet available near the village.	Community bio- gas or recycle of waste for productive use.	Post office(PO)	Sub post office (SPO)	Post & Telegraph office (P&TO)	Village Pin Code	Telephones (Land lines)	Public call office (PCO)	Mobile phone coverage	Name of Village	Serial Number	
47	48	49	50	51	52	53	54	55	56	57	2	1	

No	No	No	No	c	Yes	c	735204	b	b	Yes	Narasingpur	459
No	No	No	No	c	Yes	c	735204	a	a	Yes	Mechhua Dhurabala Bathan	460
No	No	No	No	c	Yes	c	735211	b	a	a	Deomali	461
No	No	No	No	c	a	c	735204	b	b	Yes	Ethelbari Tea Garden	462
No	No	No	No	c	a	c	735211	b	Yes	Yes	Chengmaritari	463
No	No	No	No	c	Yes	c	735204	c	c	Yes	Dalmoney Tea Garden	464
No	No	No	No	b	a	c	735204	b	b	Yes	Dalgaon Forest	465
No	No	No	No	c	b	c	735211	b	b	Yes	Sishabari Sarugaon	466
No	No	No	No	c	Yes	c	735204	b	Yes	Yes	Khagenhat	467
No	No	No	No	c	a	c	735204	b	a	Yes	Dhanirampur	468
No	No	No	No	c	a	c	735211	b	a	Yes	Ghatpar Sarugram	469
No	No	No	No	c	a	c	735211	Yes	a	Yes	Sarugaon Tea Garden	470
No	No	Yes	No	c	b	c	735216	a	Yes	b	Malsagaon	471
No	No	Yes	No	b	Yes	c	735216	Yes	Yes	b	Pramode Nagar	472
No	No	Yes	No	c	a	c	735216	b	b	Yes	Gokulnagar	473
No	No	No	No	b	Yes	b	735211	b	a	Yes	Balasundar	474
No	No	Yes	No	b	a	b	735211	a	Yes	b	Jaychandpur	475
No	No	Yes	No	b	Yes	c	735211	Yes	Yes	Yes	Bhutnir Ghat	476
No	No	Yes	No	a	a	c	735211	Yes	Yes	Yes	Baradoba	477
Yes	No	Yes	No	Yes	b	c	735211	Yes	Yes	Yes	Baganbari	478
No	No	No	No	b	a	c	735211	b	Yes	Yes	Kshirarkot	479
No	No	Yes	No	b	Yes	b	735211	b	Yes	Yes	Dalimpur	480
No	No	No	No	b	a	b	735216	b	b	Yes	Kathalbari	481
No	No	Yes	No	c	a	c	735216	b	a	b	Guabar Nagar	482
No	No	Yes	No	c	b	b	735216	Yes	Yes	Yes	Hedayet Nagar	483
No	No	No	No	b	Yes	b	735216	Yes	b	Yes	Alinagar	484
No	No	No	No	c	b	b	735224	b	b	Yes	Bengkandi	485
No	No	No	No	b	Yes	b	735204	b	b	Yes	Tasti Tea Garden	486
No	No	No	No	b	b	b	735204	Yes	b	Yes	Dalgaon Tea Garden	487
No	No	No	No	b	a	b	735204	b	b	Yes	Dalgaon	488
No	No	No	No	c	b	b	735216	b	c	Yes	Karaibari	489
No	Yes	Yes	No	Yes	a	c	735213	a	Yes	Yes	Uttar Deogaon	490
No	No	Yes	No	a	a	c	735213	a	a	a	Purbba Deogaon	491
No	No	Yes	No	a	b	c	735213	b	Yes	Yes	Dakshin Deogaon	492
No	No	Yes	No	a	b	c	735213	a	Yes	Yes	Madhya Deogaon	493
No	No	No	No	b	Yes	b	735216	b	b	Yes	Dhulagaon	494
No	No	Yes	No	a	b	a	735213	Yes	Yes	Yes	Paschim Deogaon	495
No	No	Yes	No	a	c	c	735211	Yes	Yes	Yes	Jhar Beltali	496
No	No	Yes	No	a	c	c	735211	Yes	Yes	Yes	Purbba Jhar Beltali	497
Yes	No	No	No	Yes	b	b	735211	a	Yes	b	Beltali Bhandani	498

Communication and transport facilities (If amenities available code -Yes is given except for Village Pin Code ,If not available within the village , the distance range code viz; a for < 5 Kms, b for 5-10 Kms and c for 10+ kms of nearest place where facility is available is given).													Village connected to highways amenities available code -Yes the distance range code viz; 10+ kms of nearest plac				
Serial Number	Name of Village	Internet cafes/ Common service centre (CSC)	Private courier facility	Bus service (Public & Private)	Railway stations	Auto/Modified Autos	Taxis and Vans	Tractors	Cycle-pulled rickshaws(Manual & Machine driven)	Carts driven by animals	Sea /River ferry service	Connected to national highway(NH)	Connected to state highway(SH)	Connected to major district road (MDR)	Connected to others district road	Pucca roads	
1	2	58	59	60	61	62	63	64	65	66	67	68	69	70	71	72	

459	Narasingpur	b	c	b	c	Yes	Yes	b	Yes	c	c	b	b	b	Yes	Yes
460	Mechhua Dhurabala Bathan	a	c	b	c	a	a	Yes	Yes	c	c	a	a	a	Yes	a
461	Deomali	a	b	b	c	a	a	b	Yes	c	c	b	b	a	Yes	Yes
462	Ethelbari Tea Garden	b	c	b	c	a	a	Yes	Yes	c	c	b	b		a	Yes
463	Chengmaritari	a	b	b	c	Yes	b	a	Yes	c	c	b	b			Yes
464	Dalmoney Tea Garden	c	c	b	c	c	c	Yes	Yes	c	c	c	b	b	b	b
465	Dalgaon Forest	b	b	a	b	a	a	Yes	b	c	c	b	a	a	a	a
466	Sishabari Sarugaon	b	c	b	c	b	b	b	Yes	c	c	b	a			a
467	Khagenhat	a	b	b	c	a	Yes	Yes	Yes	c	c	b	b			b
468	Dhanirampur	a	b	b	c	a	b	Yes	Yes	c	c	b	b	a	Yes	b
469	Ghatpar Sarugram	a	b	b	c	Yes	Yes	b	Yes	c	c	b	b			a
470	Sarugaon Tea Garden	a	b	b	c	a	a	Yes	Yes	c	c	b	b	a		Yes
471	Malsagaon	c	b	b	c	c	b	c	Yes	c	c	b	b			b
472	Pramode Nagar	c	c	b	c	c	b	Yes	Yes	Yes	c	b	b	a	Yes	Yes
473	Gokulnagar	c	c	b	c	c	b	b	Yes	c	c	a	b			a
474	Balasundar	b	b	b	c	c	b	b	Yes	b	c		a	Yes	Yes	Yes
475	Jaychandpur	b	b	b	c	b	b	b	Yes	a	c			Yes	Yes	Yes
476	Bhutmir Ghat	b	b	b	c	c	b	b	Yes	c	c	a		Yes	a	Yes
477	Baradoba	b	a	a	c	c	a	a	Yes	c	Yes	b	b		Yes	a
478	Baganbari	b	Yes	Yes	b	Yes	Yes	Yes	Yes	b	Yes	Yes	b	a	a	Yes
479	Kshirarkot	b	b	Yes	b	Yes	Yes	Yes	Yes	c	c	Yes	c	c		Yes
480	Dalimpur	b	b	Yes	Yes	Yes	Yes	Yes	Yes	c	c	Yes	c	c	a	a
481	Kathalbari	b	b	a	b	a	Yes	a	Yes	c	c	a	b			a
482	Guabar Nagar	c	b	b	b	c	b	a	Yes	c	c	b	a			Yes
483	Hedayet Nagar	c	c	Yes	c	Yes	Yes	b	Yes	c	c	Yes			b	Yes
484	Alinagar	c	c	Yes	c	Yes	Yes	Yes	Yes	c	c	b			b	Yes
485	Bengkandi	c	c	Yes	c	Yes	Yes	Yes	Yes	c	c	Yes		b	Yes	Yes
486	Tasti Tea Garden	b	b	Yes	b	b	Yes	Yes	Yes	c	c	Yes		b	b	b
487	Dalgaon Tea Garden	b	b	Yes	c	b	Yes	Yes	Yes	c	c	Yes		b	b	b
488	Dalgaon	c	c	b	c	c	b	c	Yes	c	c	c	c	b	Yes	b
489	Karaibari	c	c	b	c	b	Yes	Yes	Yes	Yes	c	c		c	Yes	b
490	Uttar Deogaon	a	a	Yes	c	Yes	Yes	Yes	Yes	a	Yes	a	a	a	Yes	Yes
491	Purbba Deogaon	a	a	a	c	a	Yes	a	Yes	a	a	a	a	a	Yes	Yes
492	Dakshin Deogaon	b	b	Yes	c	Yes	Yes	Yes	Yes	a	a	b	b	a	Yes	Yes
493	Madhya Deogaon	a	b	Yes	c	Yes	Yes	Yes	Yes	a	Yes	b	b	a	a	
494	Dhulagaon	c	c	b	c	Yes	Yes	Yes	Yes	c	a	c	b		c	Yes
495	Paschim Deogaon	a	a	a	c	a	Yes	Yes	Yes	Yes	Yes	b	b	a	a	a
496	Jhar Beltali	a	a	a	b	a	Yes	Yes	Yes	a	Yes	c	a		Yes	Yes
497	Purbba Jhar Beltali	Yes	c	Yes	c	Yes	Yes	Yes	Yes	a	a	b	a		Yes	Yes
498	Beltali Bhandani	b	b	a	c	a	Yes	Yes	a	a	a	c	a		Yes	Yes

Kutchcha roads								Availability of miscellaneous facilities (If amenities available code -Yes is given, If not available within the village , the distance range code viz; a for < 5 Kms, b for 5-10 Kms and c for 10+ kms of nearest place where facility is available is given).										Name of Village	Serial Number
73	74	75	76	77	78	79	80	81	82	83	84	85	86	87					
Water bounded macadam(WBM) roads	Navigable waterway (river/canal)(NW)	Footpaths (FP)	Commercial & Co-operative Banks	ATM	Agricultural Credit Societies	Self-Help Group (SHG)	Public distribution system (PDS) shop	Mandis / Regular market	Weekly Haat	Agricultural marketing society	Integrated Child Development Scheme (Nutritional Centres)	Anganwadi Centre (Nutritional Centres)	Others (Nutritional Centres)						
Yes		Yes	Yes	c	b	Yes	Yes	c	Yes	c	c	Yes	Yes	Narasingpur	459				
Yes		Yes	a	c	c	Yes	Yes	c	Yes	c	c	Yes	Yes	Mechhua Dhurabala Bathan	460				
Yes		Yes	a	c	Yes	Yes	Yes	c	Yes	c	c	Yes	Yes	Deomali	461				
Yes		a	b	b	c	Yes	Yes	Yes	Yes	c	c	Yes	Yes	Ethelbari Tea Garden	462				
Yes		Yes	a	c	c	Yes	Yes	c	Yes	Yes	Yes	Yes	Yes	Chengmaritari	463				
b	b	Yes	c	c	c	Yes	c	c	b	c	c	Yes	c	Dalmoney Tea Garden	464				
a	a	Yes	Yes	b	b	c	Yes	a	c	b	b	c	Yes	c	Dalgaon Forest	465			
Yes		Yes	b	c	c	Yes	b	c	b	c	c	Yes	Yes	Sishabari Sarugaon	466				
Yes		Yes	Yes	b	c	Yes	Yes	b	Yes	b	c	Yes	Yes	Khagenhat	467				
Yes		Yes	a	b	b	Yes	Yes	c	a	b	b	Yes	Yes	Dhanirampur	468				
Yes		Yes	a	c	c	Yes	Yes	c	a	c	c	Yes	Yes	Ghatpar Sarugram	469				
Yes	Yes	Yes	Yes	a	c	c	Yes	Yes	c	a	b	c	Yes	Yes	Sarugaon Tea Garden	470			
Yes		Yes	c	c	c	Yes	c	c	Yes	c	c	Yes	Yes	Malsagaon	471				
Yes		Yes	c	c	c	Yes	Yes	c	Yes	Yes	c	Yes	Yes	Pramode Nagar	472				
a	a	Yes	Yes	c	c	b	Yes	c	c	b	b	c	Yes	Yes	Gokulnagar	473			
Yes	Yes		Yes	b	b	c	Yes	Yes	c	Yes	b	b	Yes	Yes	Balasundar	474			
Yes		Yes	b	b	b	Yes	Yes	c	a	Yes	b	Yes	Yes	Jaychandpur	475				
Yes		Yes	b	b	c	Yes	Yes	c	Yes	c	b	Yes	Yes	Bhutnir Ghat	476				
Yes		Yes	a	a	c	Yes	Yes	c	a	Yes	a	Yes	Yes	Baradoba	477				
b	Yes	Yes	b	b	c	Yes	Yes	c	Yes	c	b	Yes	Yes	Baganbari	478				
Yes	Yes		a	a	b	c	Yes	Yes	c	Yes	b	Yes	Yes	Kshirarkot	479				
Yes	a		a	Yes	b	c	Yes	Yes	b	Yes	Yes	Yes	Yes	Dalimpur	480				
Yes	Yes		a	a	b	c	Yes	a	c	a	b	Yes	Yes	Kathalbari	481				
Yes		Yes	b	c	b	Yes	Yes	c	Yes	Yes	c	Yes	Yes	Guabar Nagar	482				
b	Yes	Yes	Yes	Yes	c	Yes	Yes	Yes	c	b	Yes	c	Yes	Hedayet Nagar	483				
a	b	Yes	Yes	b	c	c	Yes	Yes	c	b	b	c	Yes	Yes	Alinagar	484			
a	c	Yes	Yes	b	c	c	Yes	Yes	c	b	b	c	Yes	c	Bengkandi	485			
Yes	b		Yes	b	b	c	Yes	b	c	b	c	c	Yes	c	Tasti Tea Garden	486			
Yes	Yes		Yes	b	b	b	Yes	b	c	Yes	c	c	Yes	c	Dalgaon Tea Garden	487			
a	c	Yes	Yes	b	c	c	Yes	Yes	c	b	b	c	Yes	Yes	Dalgaon	488			
a	c	Yes	Yes	c	c	c	Yes	Yes	c	c	c	c	Yes	Yes	Karaibari	489			
Yes	Yes	Yes	Yes	c	c	Yes	Yes	Yes	Yes	Yes	b	c	Yes	Yes	Uttar Deogaon	490			
Yes	a	a	Yes	c	c	b	Yes	a	c	a	c	Yes	Yes	Yes	Purbba Deogaon	491			
Yes		Yes	Yes	c	c	c	Yes	Yes	c	Yes	c	Yes	c	Yes	Dakshin Deogaon	492			
Yes	a	Yes	Yes	c	c	c	Yes	a	c	a	b	c	Yes	Yes	Madhya Deogaon	493			
Yes	b	b	Yes	b	c	c	Yes	Yes	c	b	b	c	Yes	Yes	Dhulagaon	494			
Yes	Yes	Yes	Yes	c	c	c	Yes	Yes	c	b	c	c	Yes	Yes	Paschim Deogaon	495			
Yes	Yes	Yes	Yes	c	c	c	Yes	a	c	a	a	c	Yes	Yes	Jhar Beltali	496			
Yes	a	a	Yes	c	c	c	Yes	Yes	c	a	c	c	Yes	Yes	Purbba Jhar Beltali	497			
Yes	Yes	a	Yes	b	b	Yes	Yes	Yes	c	Yes	b	c	Yes	Yes	Beltali Bhandani	498			

Availability of miscellaneous facilities (If amenities available code -Yes is given, If not available within the village, the distance range code viz; a for < 5 Kms, b for 5-10 Kms and c for 10+ kms of nearest place where facility is available is given).													Availability of electricity (Yes/No)			
Serial Number	Name of Village	ASHA (Accredited Social Health Activist)	Community centre with/without TV	Sports Field,	Sports Club / Recreation Centre	Cinema / Video Hall	Public Library	Public Reading Room	Newspaper Supply	Assembly Polling station	Birth & Death Registration Office	Power Supply for Domestic Use (ED)	Power Supply for Agricultural Use (EAG)	Power Supply for Commercial Use (EC)	Power Supply for All Uses (EA)	
1	2	88	89	90	91	92	93	94	95	96	97	98	99	100	101	

459	Narasingpur	Yes	c	Yes	c	c	c	b	c	b	Yes	Yes	No	Yes	No
460	Mechhua Dhurabala Bathan	Yes	c	Yes	c	b	b	Yes	Yes	Yes	a	Yes	No	No	No
461	Deomali	Yes	Yes	Yes	Yes	a	a	Yes	a	Yes	b	Yes	No	No	No
462	Ethelbari Tea Garden	Yes	c	Yes	c	Yes	c	a	a	Yes	a	Yes	No	Yes	No
463	Chengmaritari	Yes	Yes	Yes	Yes	Yes	Yes	Yes	Yes	a	Yes	Yes	No	Yes	No
464	Dalmoney Tea Garden	Yes	c	Yes	Yes	c	c	Yes	Yes	c	Yes	Yes	No	Yes	No
465	Dalgaon Forest	Yes	Yes	a	b	b	b	b	Yes	a	c	Yes	No	No	No
466	Sishabari Sarugaon	Yes	Yes	Yes	Yes	b	b	Yes	b	Yes	b	Yes	No	No	No
467	Khagenhat	Yes	Yes	Yes	Yes	Yes	Yes	Yes	Yes	Yes	Yes	Yes	No	Yes	No
468	Dhanirampur	Yes	Yes	a	Yes	a	Yes	Yes	a	a	a	Yes	Yes	Yes	Yes
469	Ghatpar Sarugram	Yes	Yes	Yes	Yes	a	a	Yes	Yes	Yes	a	Yes	No	No	No
470	Sarugaon Tea Garden	Yes	Yes	Yes	Yes	a	a	a	Yes	Yes	Yes	Yes	Yes	Yes	Yes
471	Malsagaon	Yes	b	b	b	b	b	b	Yes	b	Yes	No	No	No	No
472	Pramode Nagar	Yes	b	b	c	Yes	Yes	b	b	Yes	a	Yes	Yes	No	No
473	Gokulnagar	Yes	Yes	Yes	c	Yes	Yes	b	b	Yes	a	Yes	Yes	No	No
474	Balasundar	Yes	b	b	b	b	b	a	Yes	b	Yes	Yes	Yes	No	No
475	Jaychandpur	Yes	Yes	a	Yes	b	b	Yes	a	Yes	a	Yes	Yes	No	No
476	Bhutmir Ghat	Yes	b	Yes	Yes	b	Yes	Yes	Yes	Yes	a	Yes	Yes	Yes	Yes
477	Baradoba	Yes	a	Yes	a	a	a	a	a	Yes	b	Yes	Yes	No	No
478	Baganbari	Yes	Yes	Yes	b	b	Yes	Yes	Yes	Yes	Yes	Yes	Yes	Yes	Yes
479	Kshirarkot	Yes	Yes	Yes	Yes	b	Yes	Yes	Yes	Yes	a	Yes	Yes	Yes	Yes
480	Dalimpur	Yes	b	Yes	Yes	b	b	b	Yes	Yes	Yes	Yes	Yes	Yes	Yes
481	Kathalbari	Yes	a	a	a	a	a	a	Yes	Yes	a	Yes	No	No	No
482	Guabar Nagar	Yes	b	b	Yes	b	Yes	Yes	b	Yes	a	Yes	No	No	No
483	Hedayet Nagar	c	c	Yes	Yes	a	c	c	Yes	Yes	Yes	Yes	Yes	Yes	Yes
484	Alinagar	Yes	c	Yes	Yes	b	c	c	Yes	Yes	Yes	Yes	No	Yes	No
485	Bengkandi	c	c	Yes	Yes	b	b	b	Yes	Yes	Yes	Yes	No	No	No
486	Tasti Tea Garden	Yes	c	Yes	Yes	b	b	b	Yes	Yes	c	Yes	No	Yes	No
487	Dalgaon Tea Garden	Yes	c	Yes	Yes	Yes	Yes	b	Yes	Yes	c	Yes	No	Yes	No
488	Dalgaon	Yes	c	Yes	Yes	b	b	c	b	Yes	Yes	Yes	No	No	No
489	Karaibari	Yes	c	Yes	Yes	c	c	c	b	Yes	Yes	Yes	No	No	No
490	Uttar Deogaon	Yes	c	Yes	a	Yes	b	b	Yes	Yes	Yes	Yes	No	Yes	No
491	Purbba Deogaon	Yes	a	Yes	a	a	b	b	Yes	Yes	b	Yes	No	No	No
492	Dakshin Deogaon	Yes	Yes	Yes	Yes	b	b	b	Yes	Yes	a	Yes	Yes	Yes	Yes
493	Madhya Deogaon	Yes	b	Yes	Yes	a	b	b	Yes	Yes	b	Yes	Yes	Yes	Yes
494	Dhulagaon	c	c	Yes	Yes	b	b	c	Yes	Yes	Yes	Yes	Yes	Yes	Yes
495	Paschim Deogaon	Yes	b	Yes	Yes	b	b	b	Yes	Yes	a	Yes	Yes	Yes	Yes
496	Jhar Beltali	Yes	Yes	Yes	Yes	a	a	a	Yes	Yes	a	Yes	Yes	Yes	Yes
497	Purbba Jhar Beltali	Yes	Yes	a	Yes	b	a	a	Yes	Yes	Yes	Yes	No	Yes	No
498	Beltali Bhandani	Yes	Yes	Yes	Yes	b	Yes	Yes	Yes	Yes	a	Yes	No	Yes	No

Nearest Town		Land Use							Name of Village	Serial Number
		Area under different types of land use (in hectares rounded up to one decimal place)								
Name	Distance range code i.e. a for < 5 Kms, b for 5-10 Kms and c for 10+ kms .	Forests	Area under Non-agricultural Uses	Barren and Un-cultivable land	Permanent Pastures and Other Grazing Lands	Land Under Miscellaneous Tree Crops etc.	Culturable Waste Land			
102	103	104	105	106	107	108	109	2	1	

GAIRKATA	b	0.2	118.6	0	0	0	0	Narasingpur	459
GAIRKATA	b	0.2	131.4	0	0	0	1.5	Mechhua Dhurabala Bathan	460
GAIRKATA	c	3.1	112	0	0	0	1.6	Deomali	461
GAIRKATA	b	0	0.2	0	0	0	0	Ethelbari Tea Garden	462
GAIRKATA	c	0	156.3	0	0	0	72	Chengmaritari	463
GAIRKATA	c	0	131.7	0	0	0	0	Dalmoney Tea Garden	464
GAIRKATA	c	518.4	2816.3	0	0	0	0	Dalgaon Forest	465
GAIRKATA	c	0	26.2	0	0	0	22	Sishabari Sarugaon	466
GAIRKATA	c	0	103.4	0	0	0	20	Khagenhat	467
GAIRKATA	c	1.8	66.6	0	0	0	20	Dhanirampur	468
GAIRKATA(NM)	c	2.3	111.5	0	0	0	8	Ghatpar Sarugram	469
GAIRKATA	c	0	271	0	0	0	121.4	Sarugaon Tea Garden	470
FALAKATA	c	0	141.7	0	0	0	24	Malsagaon	471
FALAKATA(NM)	c	2.2	119.2	0	0	0	64.8	Pramode Nagar	472
FALAKATA	c	0	153.6	0	0	0	5.7	Gokulnagar	473
FALAKATA	b	0.8	123.2	0	0	0	34	Balasundar	474
FALAKATA(NM)	b	0.4	92.4	0	0	0	26.7	Jaychandpur	475
FALAKATA(NM)	b	4.5	120.3	0	0	0	24.3	Bhutnir Ghat	476
FALAKATA(NM)	a	0	54.9	0	0	0	7.2	Baradoba	477
FALAKATA(NM)	a	8	204.2	0	0	0	27.2	Baganbari	478
FALAKATA	b	0	34.4	0	0	0	7.2	Kshirarkot	479
FALAKATA	b	0	281.4	0	0	0	4	Dalimpur	480
FALAKATA(NM)	c	0	42.8	0	0	0	15.4	Kathalbari	481
FALAKATA(NM)	c	0	143.2	0	0	0	5.3	Guabar Nagar	482
FALAKATA	c	0	60	0	0	0	141.3	Hedayet Nagar	483
FALAKATA	c	0	306.8	0	0	0	86.3	Alinagar	484
FALAKATA	c	0	79.5	0	0	0	119.2	Bengkandi	485
FALAKATA	c	0	201	0	0	0	0	Tasti Tea Garden	486
FALAKATA	c	0	56.3	0	0	0	0	Dalgaon Tea Garden	487
FALAKATA	c	52.5	78	0	0	0	10.9	Dalgaon	488
FALAKATA	c	0	78.4	0	0	0	27.1	Karaibari	489
FALAKATA	c	0	104.5	0	0	0	0	Uttar Deogaon	490
FALAKATA	c	0	0	0	0	0	72.1	Purbba Deogaon	491
FALAKATA	c	0	86.1	0	0	0	0	Dakshin Deogaon	492
FALAKATA	c	1.6	80.6	0	0	0	0	Madhya Deogaon	493
FALAKATA	c	0	125.3	0	0	0	0	Dhulagaon	494
FALAKATA	c	0	66.2	0	0	0	0	Paschim Deogaon	495
FALAKATA	c	9.6	119	0	0	0	90.4	Jhar Beltali	496
FALAKATA	c	0	111.2	0	0	0	2	Purbba Jhar Beltali	497
FALAKATA	b	13	49.9	0	0	0	42.1	Beltali Bhandani	498

Land Use												
Area under different types of land use (in hectares rounded up to one decimal place)							Area irrigated by source (in hectare).					
Serial Number	Name of Village	Fallow lands other than current fallows	Current Fallows	Net Area Sown	Total Irrigated Land Area	Total Un-irrigated Land Area	Canals (C)	Wells/Tube-wells(W/TW)	Tanks/Lakes(T/L)	Water Falls(WF)	Others(O)	
1	2	110	111	112	113	114	115	116	117	118	119	

459	Narasingpur	0	0	507	107	400	31	12	0	0	64
460	Mechhua Dhurabala Bathan	0	0	390.5	28.1	362.4	28.1	0	0	0	0
461	Deomali	0	0	547.6	304.3	243.3	24.3	16	0	0	264
462	Ethelbari Tea Garden	0	0	321.3	321.3	0	0	0	0	0	321.3
463	Chengmaritari	0	0	232.3	4	228.3	0	4	0	0	0
464	Dalmoney Tea Garden	0	0	159.4	100	59.4	0	0	0	0	100
465	Dalgaon Forest	0	0	902.8	72.8	830	72.8	0	0	0	0
466	Sishabari Sarugaon	0	0	300	4	296	0	0	0	0	4
467	Khagenhat	0	0	500	50	450	0	40	0	0	10
468	Dhanirampur	0	0	662.1	134	528.1	0	134	0	0	0
469	Ghatpar Sarugram	0	0	294.4	36	258.4	0	36	0	0	0
470	Sarugaon Tea Garden	0	0	335.5	0	335.5	0	0	0	0	0
471	Malsagaon	0	0	324	70	254	40	30	0	0	0
472	Pramode Nagar	0	0	372	156	216	35	121	0	0	0
473	Gokulnagar	0	0	305.1	93.1	212	65	28.1	0	0	0
474	Balasundar	0	0	308	108	200	52	30	20	0	6
475	Jaychandpur	0	0	291.1	122	169.1	75.7	46.3	0	0	0
476	Bhutmir Ghat	0	0	198.4	64.4	134	12.4	52	0	0	0
477	Baradoba	0	0	188.3	84	104.3	40.5	43.5	0	0	0
478	Baganbari	0	0	106.4	40.2	66.1	0	5.9	0	16	18.3
479	Kshirarkot	0	0	232	52	180	0	52	0	0	0
480	Dalimpur	0	0	290.3	100.5	189.8	0	59.7	40.8	0	0
481	Kathalbari	0	0	430	280.5	149.5	0	89.7	190.8	0	0
482	Guabar Nagar	0	0	223.6	52.8	170.8	20.2	32.6	0	0	0
483	Hedayet Nagar	0	0	408.2	356.1	52	10	346.1	0	0	0
484	Alinagar	0	0	75.1	26.5	48.6	18.5	2.5	5.5	0	0
485	Bengkandi	0	0	259.9	161.9	98	0	161.9	0	0	0
486	Tasti Tea Garden	0	0	404.7	161.9	242.8	0	0	0	0	161.9
487	Dalgaon Tea Garden	0	0	559.3	0	559.3	0	0	0	0	0
488	Dalgaon	0	0	521.8	331	190.8	0	7.2	323.8	0	0
489	Karaibari	0	0	214.5	14.5	200	0	14.5	0	0	0
490	Uttar Deogaon	0	0	359.8	40.5	319.3	8.3	5.4	0	26.7	0
491	Purbba Deogaon	0	0	264.7	81	183.7	45	25.8	0	10.1	0
492	Dakshin Deogaon	0	0	294.2	80.9	213.3	46.3	22.8	0	11.9	0
493	Madhya Deogaon	0	0	164	67.8	96.2	40.5	5.2	0	22.1	0
494	Dhulagaon	0	0	357.9	95.3	262.6	88.2	5	2	0	0
495	Paschim Deogaon	0	0	163.9	109.3	54.6	0	83.3	0	26	0
496	Jhar Beltali	0	0	194.2	24.3	169.9	0	0	0	0	24.3
497	Purbba Jhar Beltali	0	0	293.9	22.4	271.5	22.4	0	0	0	0
498	Beltali Bhandani	0	0	226.4	50.8	175.6	50.8	0	0	0	0

Name of three most important commodities manufactured			Name of Village	Serial Number
First	Second	Third		
120	121	122	2	1

Brick	Stone Crusher	Hume Pipe	Narasingpur	459
			Mechhua Dhurabala Bathan	460
			Deomali	461
			Ethelbari Tea Garden	462
			Chengmaritari	463
			Dalmoney Tea Garden	464
			Dalgaon Forest	465
			Sishabari Sarugaon	466
			Khagenhat	467
			Dhanirampur	468
			Ghatpar Sarugram	469
			Sarugaon Tea Garden	470
Wooden Furniture	Ringed Pillar		Malsagaon	471
Rice Mill	Ringed Pillar		Pramode Nagar	472
Ring Pillar	Biri		Gokulnagar	473
Ring Pillar	Rice Mill		Balasundar	474
Wooden Furniture	Ply Board		Jaychandpur	475
Ring Pillar	Plywood	Wooden Furniture	Bhutnir Ghat	476
Ring Pillar	Rice Mill		Baradoba	477
Rice	Flour		Baganbari	478
Chira			Kshirarkot	479
Chira	Muri		Dalimpur	480
Chira	Muri		Kathalbari	481
			Guabar Nagar	482
Well Ring	R.c. Pillar		Hedayet Nagar	483
			Alinagar	484
			Bengkandi	485
Tea			Tasti Tea Garden	486
Tea			Dalgaon Tea Garden	487
Brick			Dalgaon	488
			Karaibari	489
Rice	Chira	Wheat	Uttar Deogaon	490
Rice			Purbba Deogaon	491
			Dakshin Deogaon	492
			Madhya Deogaon	493
			Dhulagaon	494
			Paschim Deogaon	495
			Jhar Beltali	496
			Purbba Jhar Beltali	497
Rice			Beltali Bhandani	498

Census of India 2011

Amenities and Land use

Serial Number	Name of Village	Location code no.	Total area of the village (in hectares rounded up to one decimal place)	Total population (2011 census)	Number of households (2011 census)	Number of educational amenities available in village, the distance range code viz; a for 0-5 kms, b for 5-10 kms, c for 10+ kms of nearest place where facility is available							
						Pre-Primary school (PP)	Primary school (P)	Middle school (M)	Secondary School (S)	Senior Secondary school (SS)	Degree college of arts science & commerce (ASC)	Engineering college(EC)	Medical college (MC)
1	2	3	4	5	6	7	8	9	10	11	12	13	14
499	Nabanagar	307379	640.2	4719	1020	5	5	1	b	b	c	c	c
500	Harinathpur	307380	529.8	3844	865	3	3	a	a		b	c	c
501	Jogendrapur	307381	540.7	4204	974	2	2	1	a	a	c	c	c
502	Satpukuria	307382	510.7	4732	1099	2	2	1	1	1	b	c	c
503	Mairadanga	307383	752.6	6167	1454	3	3	1	1	1	c	c	c
504	Talukertari	307384	695.6	5020	1147	2	2	1	a		1	c	c
505	Chhota Salkumar	307385	424.4	4515	967	2	2	1	1	1	c	c	c
506	Paschim Salkumar	307386	380.9	3693	788	3	3	a	a	a	c	c	c
507	Umacharanpur	307387	543	5612	1282	4	3	1	a	a	c	c	c
508	Khauchandpara	307388	654.2	5222	1151	4	4	1	a	a	c	c	c
509	Badaitari	307389	394.4	3788	833	2	2	2	1	1	c	c	c
510	Sibnathpur	307390	567.6	5166	1121	2	2	a	a	a	c	c	c
511	Lachhmandabri	307391	509.7	4376	958	3	3	1	1	1	c	c	c
512	Kunjanagar	307392	622.8	4605	1042	3	3	1	a	a	b	c	c
513	Chuakhola	307393	621.9	8149	1947	4	4	a	a	a	b	c	c
514	Dakshin Parangarpar	307394	318.2	2805	690	2	2	a	a	a	b	c	c
515	Kadambini Tea Garden	307395	722	3765	813	2	2	a	a	a	b	c	c
516	Bangshidharpur	307396	436.1	2907	686	4	4	1	b	b	b	c	c
517	Raichenga	307397	788.3	12892	3061	6	5	1	1	1	b	c	c
518	Kalipur	307398	662.8	5165	1229	4	4	b	b	b	b	c	c
Block T O T A L :			33382	244161	54778	193	179	42	16	12	0	0	0

- Village Directory

(As in 2009)

le. (If not available within the < 5 Kms, b for 5-10 Kms and c acility is available is given).															Number of Medical Amenities available. (If not available within the village , the distance range code viz; a for < 5 Kms, b for 5-10 Kms and c for 10+ kms of nearest place where facility is available is given).															Name of Village	Serial Number
Management institute (MI)	Polytechnic (Pt)	Vocational training school /ITI	Non-formal training centre (NFTC)	Special school for disabledq (SSD)	Others (specify)	Community health centre (CHC)	Primary health centre (PHC)	Primary health sub centre (PHS)	Maternity and child welfare centre (MCW)	T.B. clinic (TBC)	Hospital-allopathic (HA)	Hospital-alternative medicine (HO)	Dispensary (D)	Veterinary hospital (VH)	Mobile health clinic (MHC)	Family welfare centre (FWC)															
15	16	17	18	19	20	21	22	23	24	25	26	27	28	29	30	31	2	1													
c	b	b	5	c		b	b	1	b	b	b	b	b	b	b	b	Nabanagar	499													
c	a	a	5	c		b	b	a	b	b	b	b	a	b	c	b	Harinathpur	500													
c	c	c	1			c	b	a	c	c	c	b	2	c		c	Jogendrapur	501													
c	c	c	2			b	b	a	b	b	b	b	3	b		b	Satpukuria	502													
c	c	c	3			c	b	1	c	c	c	b	2	b		c	Mairadanga	503													
c	c	c	2			c	a	a	c	c	c	a	2	b		c	Talukertari	504													
c	c	c	1	c		c	1	1	b	1	b	b	b	b		c	Chhota Salkumar	505													
c	c	c	c			c	a	a	c	c	c	a	2	a		c	Paschim Salkumar	506													
c	c	c	a	c		c	a	1	c	c	b	b	6	1		c	Umacharanpur	507													
c	c	c	a	c		c	a	1	c	1	a	a	2	a		c	Khauchandpara	508													
c	c	c	a			c	1	1	c	a	c	c	1	a		c	Badaitari	509													
c	c	c	2	c		c	a	a	c	a	c	c	a	b		c	Sibnathpur	510													
c	c	c	1			c	b	a	c	c	c	b	3	b		c	Lachhmandabri	511													
c	b	c	3			a	b	a		a	a	b	2	a		a	Kunjanagar	512													
c	b	a	2			a	a	1		a	a		a	b		b	Chuakhola	513													
c	b	b	1			a	a			a	a	a	a	a		b	Dakshin Parangarpar	514													
c	b	b	3			b	1			b	b	b	b	b		b	Kadambini Tea Garden	515													
c	c	b	2			b	a	b		b	b	b	b	b		b	Bangshidharpur	516													
c	b	b	2			b				b	b	b	b	b		b	Raichenga	517													
c	c	c	3			b	1			b	b	b	b	b		b	Kalipur	518													
0	1	1	119	1	0	0	2	35	10	7	1	1	29	4	0	1	Block T O T A L														

Serial Number	Name of Village	Number of Non-Government Medical Amenities available.							Availability of drinking water - Yes / No							
		Charitable non Govt. hospital/Nursing home.	Medical practitioner with MBBS Degree	Medical practitioner with other degree	Medical practitioner with no degree	Traditional practitioner and faith healer .	Medicine Shop	Others	Tap water (Treated/Untreated)	Well water (Covered / Uncovered well)	Hand Pump	Tube wells / Bore well	Spring	River / Canal	Tank / Pond / Lake	Others
1	2	32	33	34	35	36	37	38	39	40	41	42	43	44	45	46
499	Nabanagar	0	0	0	0	2	0	0	Yes	Yes	Yes	Yes	No	Yes	Yes	No
500	Harinathpur	0	0	0	1	2	1	0	No	Yes	Yes	Yes	No	Yes	Yes	No
501	Jogendrapur	0	0	0	2	0	2	0	No	Yes	Yes	Yes	No	No	No	No
502	Satpukuria	0	0	0	3	0	3	0	No	Yes	Yes	Yes	No	Yes	Yes	No
503	Mairadanga	0	0	0	2	0	2	0	No	Yes	Yes	Yes	No	Yes	Yes	No
504	Talukertari	0	0	0	2	0	3	0	No	Yes	Yes	Yes	No	Yes	Yes	No
505	Chhota Salkumar	0	0	0	0	0	0	0	No	Yes	Yes	No	No	Yes	Yes	No
506	Paschim Salkumar	0	1	0	1	0	2	0	No	Yes	Yes	No	No	Yes	Yes	No
507	Umacharanpur	0	1	1	2	1	6	0	No	Yes	Yes	Yes	No	Yes	Yes	No
508	Khauchandpara	0	0	1	0	0	1	0	No	Yes	Yes	No	No	Yes	Yes	No
509	Badaitari	0	0	0	0	0	1	0	No	Yes	Yes	No	No	Yes	Yes	No
510	Sibnathpur	0	0	0	0	1	1	0	No	Yes	Yes	No	No	Yes	Yes	No
511	Lachhmandabri	0	0	0	3	0	3	0	No	Yes	Yes	Yes	No	Yes	Yes	No
512	Kunjanagar	0	0	0	2	0	2	0	No	Yes	Yes	Yes	No	Yes	Yes	No
513	Chuakhola	0	0	1	5	0	4	0	No	No	Yes	No	No	No	No	No
514	Dakshin Parangarpar	0	0	1	0	0	0	0	No	No	Yes	No	No	Yes	No	No
515	Kadambini Tea Garden	0	0	0	0	1	0	0	No	No	Yes	No	No	No	Yes	No
516	Bangshidharpur	0	0	0	2	0	2	0	No	No	Yes	No	No	Yes	No	No
517	Raichenga	0	3	6	8	0	7	0	No	No	Yes	No	No	Yes	Yes	No
518	Kalipur	0	0	2	2	0	2	0	No	No	Yes	No	No	Yes	Yes	No
Block T O T A L :		0	9	27	103	30	87	0	10	41	53	37	0	45	39	0

Availability of toilet & others Yes / No				Communication and transport facilities (If amenities available code -Yes is given except for Village Pin Code ,If not available within the village , the distance range code viz; a for < 5 Kms, b for 5-10 Kms and c for 10+ kms of nearest place where facility is available is given).									
Community toilet including bath.	Community toilet excluding bath.	Rural sanitary mart or sanitary hardware outlet available near the village.	Community bio- gas or recycle of waste for productive use.	Post office(PO)	Sub post office (SPO)	Post & Telegraph office (P&TO)	Village Pin Code	Telephones (Land lines)	Public call office (PCO)	Mobile phone coverage	Name of Village	Serial Number	
47	48	49	50	51	52	53	54	55	56	57	2	1	
No	No	Yes	No	Yes	a	a	735216	a	a	Yes	Nabanagar	499	
Yes	Yes	Yes	No	a	b	b	735211	Yes	Yes	Yes	Harinathpur	500	
No	No	Yes	No	Yes	c	c	735211	b	a	Yes	Jogendrapur	501	
No	No	Yes	No	Yes	b	b	735211	Yes	Yes	b	Satpukuria	502	
No	No	No	No	Yes	c	c	735211	a	Yes	Yes	Mairadanga	503	
No	No	Yes	No	Yes	c	c	735211	a	c	Yes	Talukertari	504	
No	No	No	No	b	a	b	735220	a	Yes	Yes	Chhota Salkumar	505	
No	No	No	No	b	a	b	735220	a	Yes	Yes	Paschim Salkumar	506	
No	No	No	No	b	Yes	b	735211	Yes	Yes	Yes	Umacharanpur	507	
No	No	No	No	b	Yes	b	735220	a	a	Yes	Khauchandpara	508	
No	No	No	No	b	Yes	b	735220	Yes	Yes	Yes	Badaitari	509	
No	No	No	No	c	Yes	c	735220	c	Yes	Yes	Sibnathpur	510	
No	No	No	No	a	c	c	735211		Yes	Yes	Lachhmandabri	511	
No	No	Yes	No	a	a	a	735211	Yes	a	Yes	Kunjanagar	512	
No	No	No	No	a	Yes	Yes	735211	a	a	Yes	Chuakhola	513	
No	No	No	No	a	Yes	b	735211	a	a	Yes	Dakshin Parangarpar	514	
No	No	No	No	b	b	b	735211	b	b	Yes	Kadambini Tea Garden	515	
No	No	No	No	b	a	b	735211	b	b	Yes	Bangshidharpur	516	
No	No	No	No	b	Yes	b	735211	b	b	Yes	Raichenga	517	
No	No	No	No		Yes	b	735211	b	b	Yes	Kalipur	518	
3	2	23	0	8	20	1	60	16	27	52	Block T O T A L		

Communication and transport facilities (If amenities available code -Yes is given except for Village Pin Code ,If not available within the village , the distance range code viz; a for < 5 Kms, b for 5-10 Kms and c for 10+ kms of nearest place where facility is available is given).												Village connected to highways amenities available code -Yes the distance range code viz; 10+ kms of nearest plac				
Serial Number	Name of Village	Internet cafes/ Common service centre (CSC)	Private courier facility	Bus service (Public & Private)	Railway stations	Auto/Modified Autos	Taxis and Vans	Tractors	Cycle-pulled rickshaws(Manual & Machine driven)	Carts driven by animals	Sea /River ferry service	Connected to national highway(NH)	Connected to state highway(SH)	Connected to major district road (MDR)	Connected to others district road	Pucca roads
1	2	58	59	60	61	62	63	64	65	66	67	68	69	70	71	72
499	Nabanagar	a	a	a	c	a	Yes	Yes	Yes	a	Yes	Yes	a	a	Yes	Yes
500	Harinathpur	a	a	Yes	c	Yes	Yes	Yes	Yes	a	a	c			Yes	Yes
501	Jogendrapur	c	c	Yes	c	c	Yes	a	Yes	c	c			Yes	Yes	Yes
502	Satpukuria	b	b	Yes	c	c	Yes	b	Yes	c	c			Yes	Yes	Yes
503	Mairadanga	c	c	a	c	c	Yes	c	Yes	c	c	c	a		Yes	Yes
504	Talukertari	c	c	Yes	c	c	Yes	c	Yes	c	c			Yes	Yes	Yes
505	Chhota Salkumar	b	b	Yes	b	Yes	Yes	a	Yes	c	c	b	b	Yes	Yes	Yes
506	Paschim Salkumar	b	b	Yes	b	Yes	Yes	c	Yes	c	c	b	b	Yes	Yes	Yes
507	Umacharanpur	b	b	Yes	b	Yes	Yes	b	Yes	a	a	b	b	Yes	Yes	Yes
508	Khauchandpara	c	c	a	b	a	Yes	b	Yes	Yes	Yes	b	b		Yes	Yes
509	Badaitari	b	b	a	b	a	Yes	b	Yes	c	c	b	b		Yes	Yes
510	Sibnathpur	c	c	b	c	Yes	Yes	c	Yes	c	c	c	c	b	Yes	Yes
511	Lachhmandabri	c	c	Yes	c	c	Yes	b	Yes	c	c				Yes	Yes
512	Kunjanagar	a	a	Yes	b	c	a	a	Yes	c	c				Yes	Yes
513	Chuakhola	a	a	Yes	b	Yes	Yes	Yes	Yes	Yes	b	a				a
514	Dakshin Parangarpar	a	a	Yes	b	Yes	Yes	Yes	Yes	c	c	a				a
515	Kadambini Tea Garden	b	b	Yes	b	Yes	Yes	Yes	Yes	c	c	a				a
516	Bangshidharpur	b	b	Yes	b	Yes	Yes	Yes	Yes	c	c	a				a
517	Raichenga	b	b	Yes	Yes	Yes	Yes	Yes	Yes	c	c	Yes			Yes	Yes
518	Kalipur	b	b	Yes	c	Yes	Yes	Yes	Yes	Yes	c	Yes				a
Block T O T A L :		1	1	27	2	25	41	32	58	6	8	10	0	9	32	37

Kutchcha roads								Availability of miscellaneous facilities (If amenities available code -Yes is given, If not available within the village , the distance range code viz; a for < 5 Kms, b for 5-10 Kms and c for 10+ kms of nearest place where facility is available is given).										Name of Village	Serial Number
73	74	75	76	77	78	79	80	81	82	83	84	85	86	87					
Yes	Yes	Yes	Yes	c	c	c	Yes	Yes	c	a	c	c	Yes	Yes					
Yes	Yes		Yes	b	b	Yes	Yes	a	c	a	b	b	a	Yes	Nabanagar				
Yes		a	b	c	b	Yes	Yes	c	Yes	Yes	c	Yes	Yes	Yes	Harinathpur				
Yes		a	b	b	c	Yes	Yes	c	Yes	Yes	b	Yes	Yes	Yes	Jogendrapur				
Yes		a	b	c	b	Yes	Yes	c	Yes	b	c	Yes	Yes	Yes	Satpukuria				
Yes		a	b	c	c	Yes	Yes	c	Yes	b	c	Yes	Yes	Yes	Mairadanga				
Yes	Yes	Yes	b	b	Yes	Yes	Yes	Yes	Yes	a	b	Yes	Yes	Yes	Talukertari				
Yes	Yes	Yes	b	c	Yes	Yes	a	Yes	Yes	Yes	c	Yes	Yes	Yes	Chhota Salkumar				
Yes	Yes	Yes	b	c	Yes	Yes	Yes	Yes	Yes	a	c	Yes	Yes	Yes	Paschim Salkumar				
Yes	Yes	Yes	b	c	Yes	Yes	Yes	Yes	Yes	a	c	Yes	Yes	Yes	Umacharanpur				
Yes	Yes	Yes	c	c	Yes	Yes	Yes	Yes	Yes	a	c	Yes	Yes	Yes	Khauchandpara				
Yes	Yes	Yes	c	c	Yes	Yes	Yes	Yes	Yes	a	c	Yes	Yes	Yes	Badaitari				
Yes	Yes	Yes	c	c	c	Yes	Yes	Yes	Yes	Yes	c	Yes	Yes	Yes	Sibnathpur				
Yes		a	b	c	b	Yes	Yes	Yes	Yes	b	c	Yes	Yes	Yes	Lachhmandabri				
Yes		a	b	a	b	Yes	Yes	c	Yes	Yes	b	Yes	Yes	Yes	Kunjanagar				
Yes	b	Yes	a	a	c	Yes	a	c	a	a	a	Yes	Yes	Yes	Chuakhola				
Yes	b	Yes	a	a	c	Yes	Yes	c	a	Yes	a	Yes	Yes	Yes	Dakshin Parangarpar				
Yes	a	Yes	b	b	c	Yes	a	c	a	b	b	b	Yes	Yes	Kadambini Tea Garden				
Yes		Yes	b	b	c	Yes	Yes	c	Yes	b	b	Yes	Yes	Yes	Bangshidharpur				
Yes		Yes	b	b	c	Yes	Yes	c	Yes	b	b	Yes	Yes	Yes	Raichenga				
Yes		Yes	b	c	Yes	a	c	a	b	b	b	Yes	Yes	Yes	Kalipur				
51	18	15	50	5	0	10	60	44	9	32	13	6	57	55	Block T O T A L				

Availability of miscellaneous facilities (If amenities available code -Yes is given, If not available within the village, the distance range code viz; a for < 5 Kms, b for 5-10 Kms and c for 10+ kms of nearest place where facility is available is given).													Availability of electricity (Yes/No)			
Serial Number	Name of Village	ASHA (Accredited Social Health Activist)	Community centre with/without TV	Sports Field,	Sports Club / Recreation Centre	Cinema / Video Hall	Public Library	Public Reading Room	Newspaper Supply	Assembly Polling station	Birth & Death Registration Office	Power Supply for Domestic Use (ED)	Power Supply for Agricultural Use (EAG)	Power Supply for Commercial Use (EC)	Power Supply for All Uses (EA)	
1	2	88	89	90	91	92	93	94	95	96	97	98	99	100	101	
499	Nabanagar	Yes	Yes	Yes	a	a	a	a	Yes	Yes	a	Yes	Yes	No	No	
500	Harinathpur	Yes	Yes	Yes	Yes	b	Yes	Yes	Yes	Yes	b	Yes	No	Yes	No	
501	Jogendrapur	Yes	Yes	Yes	Yes	b	c	Yes	Yes	Yes	c	Yes	No	No	No	
502	Satpukuria	Yes	Yes	Yes	Yes	Yes	b	Yes	Yes	Yes	b	Yes	No	No	No	
503	Mairadanga	Yes	b	Yes	Yes	a	c	Yes	Yes	Yes	Yes	Yes	No	No	No	
504	Talukertari	Yes	c	Yes	Yes	Yes	c	Yes	Yes	Yes	c	Yes	No	No	No	
505	Chhota Salkumar	Yes	Yes	Yes	a	a	a	Yes	Yes	Yes	a	Yes	No	No	No	
506	Paschim Salkumar	Yes	Yes	Yes	Yes	b	a	a	Yes	Yes	a	Yes	No	No	No	
507	Umacharanpur	Yes	Yes	Yes	Yes	Yes	a	a	Yes	Yes	a	Yes	No	No	No	
508	Khauchandpara	Yes	Yes	Yes	Yes	c	a	a	a	Yes	a	Yes	No	No	No	
509	Badaitari	Yes	Yes	a	a	c	Yes	Yes	Yes	Yes	Yes	Yes	No	No	No	
510	Sibnathpur	Yes	Yes	b	b	c	b	b	a	Yes	b	Yes	No	No	No	
511	Lachhmandabri	Yes	b	Yes	Yes	Yes	c	Yes	Yes	Yes	c	Yes	No	No	No	
512	Kunjanagar	Yes	Yes	Yes	Yes	Yes	a	b	Yes	Yes	b	Yes	No	No	No	
513	Chuakhola	Yes	a	a	a	a	a	a	Yes	Yes	a	Yes	No	No	No	
514	Dakshin Parangarpar	Yes	a	a	a	a	a	a	Yes	Yes	a	Yes	No	Yes	No	
515	Kadambini Tea Garden	Yes	b	Yes	b	b	b	b	Yes	Yes	a	Yes	No	Yes	No	
516	Bangshidharpur	Yes	b	Yes	Yes	b	b	b	Yes	Yes	b	Yes	No	No	No	
517	Raichenga	Yes	b	Yes	b	b	b	b	Yes	Yes	Yes	Yes	Yes	Yes	Yes	
518	Kalipur	Yes	b	a	b	b	b	b	b	Yes	a	Yes	No	Yes	No	
Block T O T A L :		57	27	46	38	12	13	21	43	56	17	60	19	28	13	

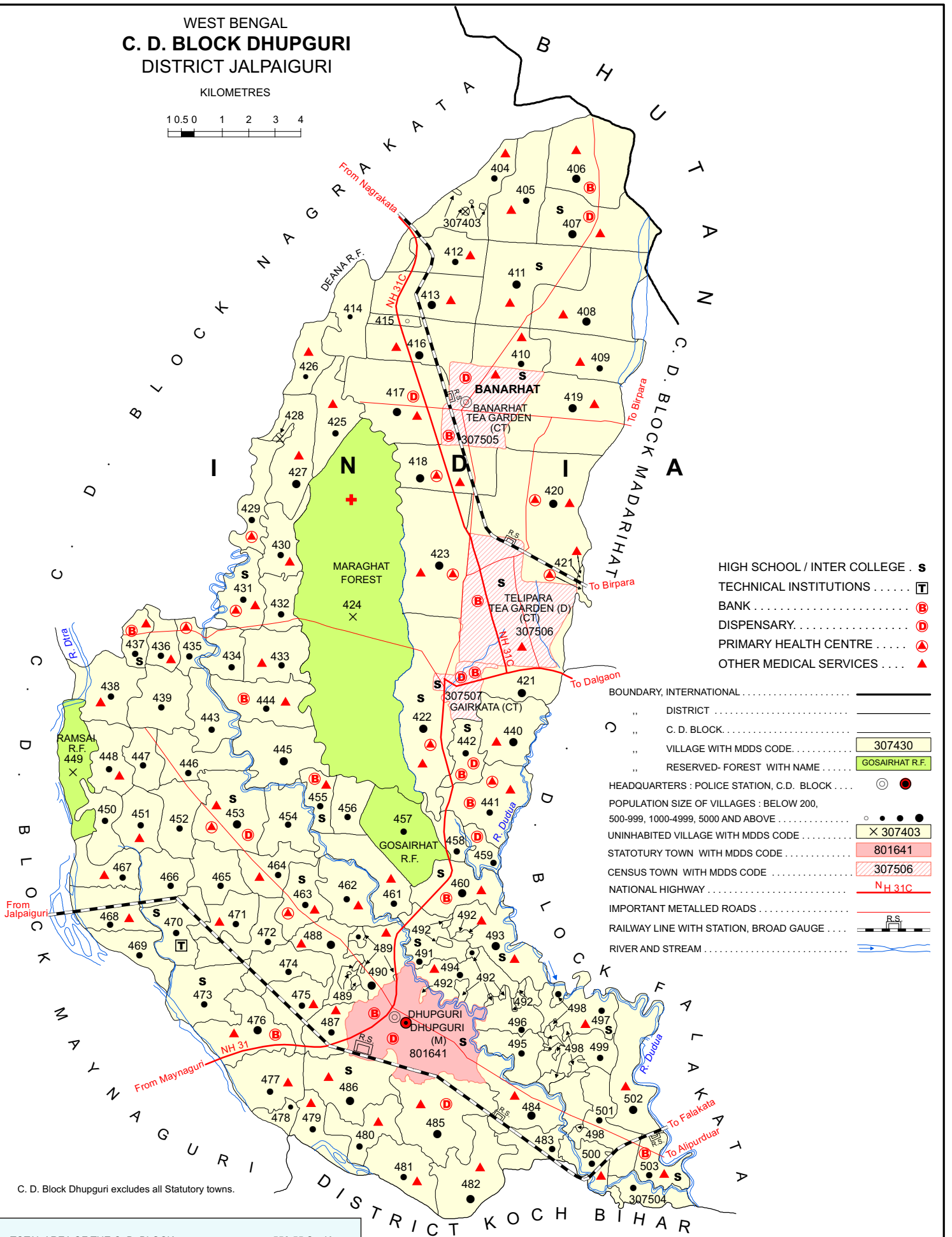
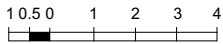
Nearest Town		Land Use							
		Area under different types of land use (in hectares rounded up to one decimal place)							
Name	Distance range code i.e. a for < 5 Kms, b for 5-10 Kms and c for 10+ kms .	Forests	Area under Non-agricultural Uses	Barren and Un-cultivable land	Permanent Pastures and Other Grazing Lands	Land Under Miscellaneous Tree Crops etc.	Culturable Waste Land	Name of Village	Serial Number
102	103	104	105	106	107	108	109	2	1
FALAKATA	b	0	149.1	0	0	0	14.2	Nabanagar	499
FALAKATA	b	0	106.1	0	0	0	0	Harinathpur	500
FALAKATA	b	0	50.7	0	0	0	202	Jogendrapur	501
FALAKATA	b	0	190.7	0	0	0	63.9	Satpukuria	502
FALAKATA	b	3.3	500.5	0	0	0	73.2	Mairadanga	503
FALAKATA	c	0	282.2	0	0	0	93.9	Talukertari	504
FALAKATA	c	10.4	94.3	0	0	0	0	Chhota Salkumar	505
FALAKATA	c	0.6	114.7	0	0	0	0	Paschim Salkumar	506
FALAKATA	c	0.2	135.5	0	0	0	0	Umacharanpur	507
FALAKATA	c	39	214.3	0	0	0	0	Khauchandpara	508
FALAKATA	c	1.4	101.3	0	0	0	0	Badaitari	509
FALAKATA	c	3.9	132.3	0	0	0	0	Sibnathpur	510
FALAKATA	b	12.6	189.6	0	0	0	64.7	Lachhmandabri	511
FALAKATA	b	0	156.3	0	0	0	31.2	Kunjanagar	512
FALAKATA	a	0	156.3	0	0	0	31.2	Chuakhola	513
FALAKATA	a	0	79.4	0	0	0	15.7	Dakshin Parangarpar	514
FALAKATA	b	0	367.9	0	0	0	40.5	Kadambini Tea Garden	515
FALAKATA	b	0	149.1	0	0	0	21.8	Bangshidharpur	516
FALAKATA	a	27	230.8	0	0	0	39.2	Raichenga	517
FALAKATA	b	0	0	0	0	0	197.4	Kalipur	518
0	0	717	10560	0	0	0	1992.6	: Block T O T A L	

Land Use												
Area under different types of land use (in hectares rounded up to one decimal place)							Area irrigated by source (in hectare).					
Serial Number	Name of Village	Fallow lands other than current fallows	Current Fallows	Net Area Sown	Total Irrigated Land Area	Total Un-irrigated Land Area	Canals (C)	Wells/Tube-wells(W/TW)	Tanks/Lakes(T/L)	Water Falls(WF)	Others(O)	
1	2	110	111	112	113	114	115	116	117	118	119	
499	Nabanagar	0	0	476.9	201.9	275	5.1	155.8	0	41	0	
500	Harinathpur	0	0	423.7	60.2	363.5	0	60.2	0	0	0	
501	Jogendrapur	0	0	288	94	194	94	0	0	0	0	
502	Satpukuria	0	0	256.1	32	224.1	15	17	0	0	0	
503	Mairadanga	0	0	175.5	88	87.5	20	47.5	0	0	20.5	
504	Talukertari	0	0	319.6	101	218.6	23	55	3	0	20	
505	Chhota Salkumar	0	0	319.8	155	164.8	32.9	18.8	0	0	103.4	
506	Paschim Salkumar	0	0	265.6	159.6	106.1	50.9	23.2	0	0	85.4	
507	Umacharanpur	0	0	407.3	167.3	240	39.4	21.3	0	0	106.6	
508	Khauchandpara	0	0	400.8	93.1	307.7	0	30.1	0	0	63	
509	Badaitari	0	0	291.7	60.5	231.2	40.5	20	0	0	0	
510	Sibnathpur	0	0	431.4	265.3	166.2	0	110.9	0	0	154.4	
511	Lachhmandabri	0	0	242.8	95.7	147.1	37.5	58.2	0	0	0	
512	Kunjanagar	0	0	435.3	250.2	185	55.2	92.3	0	0	102.6	
513	Chuakhola	0	0	434.4	233	201.4	0	233	0	0	0	
514	Dakshin Parangarpar	0	0	223.1	120.8	102.2	0	120.8	0	0	0	
515	Kadambini Tea Garden	0	0	313.6	115.6	198	0	115.6	0	0	0	
516	Bangshidharpur	0	0	265.1	114.8	150.3	0	46.2	8.1	0	60.5	
517	Raichenga	0	0	491.2	286.6	204.6	0	286.6	0	0	0	
518	Kalipur	0	0	465.4	226.2	239.2	0	226.2	0	0	0	
Block T O T A L :		0	0	20112	6930	13182	1240.5	3251.2	594	153.8		

Name of three most important commodities manufactured			Name of Village	Serial Number
First	Second	Third		
120	121	122	2	1
			Nabanagar	499
			Harinathpur	500
Rice Mill	Chira Mill		Jogendrapur	501
Rice Mill	Chira Mill		Satpukuria	502
Rice Mill	Chira Mill		Mairadanga	503
Rice Mill	Chira Mill		Talukertari	504
			Chhota Salkumar	505
			Paschim Salkumar	506
Chira Mill			Umacharanpur	507
			Khauchandpara	508
Chira Mill	Clay Item		Badaitari	509
			Sibnathpur	510
Rice Mill	Chira Mill		Lachhmandabri	511
Chira Mill	Rice Mill		Kunjanagar	512
Fish Mill	Chira Mill		Chuakhola	513
			Dakshin Parangarpar	514
			Kadambini Tea Garden	515
			Bangshidharpur	516
Flour Mill	Wooden Furniture		Raichenga	517
			Kalipur	518
			: Block T O T A L	

WEST BENGAL
C. D. BLOCK DHUPGURI
 DISTRICT JALPAIGURI

KILOMETRES



- HIGH SCHOOL / INTER COLLEGE . s
- TECHNICAL INSTITUTIONS T
- BANK B
- DISPENSARY D
- PRIMARY HEALTH CENTRE PHC
- OTHER MEDICAL SERVICES M

- BOUNDARY, INTERNATIONAL
- „ DISTRICT
- „ C. D. BLOCK
- „ VILLAGE WITH MDDS CODE 307430
- „ RESERVED- FOREST WITH NAME GOSAIRHAT R.F.
- HEADQUARTERS : POLICE STATION, C.D. BLOCK
- POPULATION SIZE OF VILLAGES : BELOW 200, 500-999, 1000-4999, 5000 AND ABOVE
- UNINHABITED VILLAGE WITH MDDS CODE X 307403
- STATUTORY TOWN WITH MDDS CODE 801641
- CENSUS TOWN WITH MDDS CODE 307506
- NATIONAL HIGHWAY NH 31C
- IMPORTANT METALLED ROADS
- RAILWAY LINE WITH STATION, BROAD GAUGE R.S.
- RIVER AND STREAM

C. D. Block Dhupguri excludes all Statutory towns.

TOTAL AREA OF THE C. D. BLOCK	550.55 Sq. Kms.
TOTAL POPULATION OF THE C. D. BLOCK	414854
TOTAL NUMBER OF VILLAGES	102
TOTAL NUMBER OF INHABITED VILLAGES	98
TOTAL NUMBER OF CENSUS TOWNS	3
TOTAL NUMBER OF STATUTORY TOWNS	NIL
DISTANCE FROM DISTRICT HEADQUARTERS TO C. D. BLOCK HEADQUARTERS (APPROX.)	40 Kms.

Alphabetical List of Villages

Name of the CD Block : Dhupguri

CD Block Code (2011) : 0023

Sl. No.	Name of the Village	PLCN 2001	MDDS PLCN 2011
1	2	3	4
1	Ambari Tea Garden (D)	00124900	307405
2	Bagribari	00131300	307468
3	Bamantari	00129100	307446
4	Bara Gharia	00133100	307486
5	Bhandani	00131500	307470
6	Bhatipara (D)	00128200	307437
7	Bhemtia	00133200	307487
8	Bhotpara	00132800	307483
9	Binaguri Tea Garden (D)	00126400	307420
10	Chamtimukhi (D)	00128400	307439
11	Chamurchi Tea Garden (D)	00125000	307406
12	Chanadipa (D)	00127500	307430
13	Chapaguri (D)	00125900	307415
14	Chapaguri Khanda (D)	00127300	307428
15	Char Charabari	00131100	307466
16	Chauhaddi	00129500	307450
17	Chuna Bhati Tea Garden (D)	00125100	307407
18	Dakhin Nunkhawa Danga (D)	00128100	307436
19	Dakshin Altagram	00132200	307477
20	Dakshin Dangapara	00132500	307480
21	Dakshin Gosairhat	00133900	307494
22	Dakshin Jharalta	00131000	307465
23	Dakshin Kathulia	00130900	307464
24	Dakshin Khairbari	00132700	307482
25	Dakshin Khuttimari	00130000	307455
26	Dakshin Sakojhora	00130400	307459
27	Dakshin Salbari (D)	00127600	307431
28	Dambari	00132600	307481
29	Debpara Tea Garden (D)	00125700	307413
30	Diana Tea Garden (D)	00125600	307412
31	Fataktari (D)	00128300	307438
32	Gadang Dwitia Khanda	00134300	307498
33	Gadang Pratham Khanda	00134000	307495
34	Gadhear Kuti	00131200	307467
35	Garakhuta	00130100	307456
36	Garialtari	00129300	307448
37	Gayerkata Tea Garden (D)	00126700	307422
38	Gendrapara Tea Garden (D)	00126100	307417
39	Gosairhat Chhits	00133700	307492
40	Gosairhat Forest	00130200	307457

Alphabetical List of Villages

Name of the CD Block : Dhupguri

CD Block Code (2011) : 0023

Sl. No.	Name of the Village	PLCN 2001	MDDS PLCN 2011
1	2	3	4
41	Haldibari Tea Garden (D)	00126800	307423
42	Haritalguri Tea Garden (D)	00125500	307411
43	Jakhaikona	00132300	307478
44	Jalapara (D)	00127100	307426
45	Jhar Magurmari	00130700	307462
46	Jhar Salbari	00134700	307502
47	Jurapani	00134800	307503
48	Kalirhat	00130800	307463
49	Karbala Tea Garden (D)	00126300	307419
50	Kathalguri Tea Garden (D)	00125200	307408
51	Kathapara	00134100	307496
52	Kazipara	00134200	307497
53	Khalaigram	00132900	307484
54	Kursamari	00131400	307469
55	Lakshmikantapur Tea Garden	00128800	307443
56	Lakshmipara Tea Garden (D)	00126000	307416
57	Madhya Boragari	00133000	307485
58	Madhya Daukimari	00129700	307452
59	Madhya Khuttimari	00129000	307445
60	Madhya Shalbari (D)	00127700	307432
61	Magurmari	00133400	307489
62	Mainatali	00132100	307476
63	Mallik Sobha	00130500	307460
64	Maraghat Forest (D)	00126900	307424
65	Maraghat Tea Garden (D)	00126200	307418
66	Mogalkata Tea Garden (D)	00127200	307427
67	Niranjanpat	00130600	307461
68	Palasbari Tea Garden (D)	00125400	307410
69	Parkumlai	00131700	307472
70	Paschim Dangapara	00129200	307447
71	Paschim Daukimari	00129600	307451
72	Paschim Duramari (D)	00127900	307434
73	Paschim Magurmari	00133300	307488
74	Paschim Mallikpara	00131800	307473
75	Paschim Salbari	00134500	307500
76	Patkidaha	00132400	307479
77	Pradhanpara	00128500	307440
78	Prayagpur (D)	00125800	307414
79	Pundibari	00134900	307504
80	Purba Duramari (D)	00127800	307433

Alphabetical List of Villages

Name of the CD Block : Dhupguri

CD Block Code (2011) : 0023

Sl. No.	Name of the Village	PLCN 2001	MDDS PLCN 2011
1	2	3	4
81	Purba Magurmari	00133500	307490
82	Purbba Altagram	00132000	307475
83	Purbba Dangapara	00134400	307499
84	Purbba Daukimari	00129800	307453
85	Purbba Mallikpara	00133800	307493
86	Purbba Salbari	00134600	307501
87	Ramsai Forest II	00129400	307449
88	Red Bank (D)	00124700	307403
89	Red Bank Tea Garden (D)	00124800	307404
90	Riabari Tea Garden (D)	00125300	307409
91	Sajnapara	00128700	307442
92	Sakojhora (D)	00126600	307421
93	Sonakhuli	00130300	307458
94	Totopara Tea Garden (D)	00127000	307425
95	Tuklimari	00131600	307471
96	Uttar Altagram	00131900	307474
97	Uttar Dangapara	00128600	307441
98	Uttar Gosairhat	00133600	307491
99	Uttar Jhor Altagram (D)	00128000	307435
100	Uttar Kathulia	00129900	307454
101	Uttar Khuttimari	00128900	307444
102	Uttar Shalbari (D)	00127400	307429

Census of India 2011

Amenities and Land use

Serial Number	Name of Village	Location code no.	Total area of the village (in hectares rounded up to one decimal place)	Total population (2011 census)	Number of households (2011 census)	Number of educational amenities available in village, the distance range code viz; a for 0-5 kms, b for 5-10 kms, c for 10+ kms of nearest place where facility is available							
						Pre-Primary school (PP)	Primary school (P)	Middle school (M)	Secondary School (S)	Senior Secondary school (SS)	Degree college of arts science & commerce (ASC)	Engineering college(EC)	Medical college (MC)
1	2	3	4	5	6	7	8	9	10	11	12	13	14

Name of District:-Jalpaiguri

Name of CD Block:-Dhupguri

519	Red Bank (D)	307403	26.8	0	0								
520	Red Bank Tea Garden (D)	307404	769.5	4114	907	2	2	b	b	b	c	c	c
521	Ambari Tea Garden (D)	307405	714.1	4800	1012	1	1		b	b	c	c	c
522	Chamurchi Tea Garden (D)	307406	903.1	11663	2307	7	7	3	a	a	c	c	c
523	Chuna Bhati Tea Garden (D)	307407	792.8	5252	1115	2	2	1	1	a	c	c	c
524	Kathalguri Tea Garden (D)	307408	973.3	6090	1462	2	1		b	b	c	c	c
525	Riabari Tea Garden (D)	307409	527.3	4448	923	1	1	b	b	b	c	c	c
526	Palasbari Tea Garden (D)	307410	429.8	3312	769	1	1	b	b	b	c	c	c
527	Haritalguri Tea Garden (D)	307411	1000.3	6778	1491	1	1	1	1	1	c	c	c
528	Diana Tea Garden (D)	307412	483.4	4097	861	1	1	b	b	b	c	c	c
529	Debpara Tea Garden (D)	307413	642.3	5276	1127	3	3	1	b	b	c	c	c
530	Prayagpur (D)	307414	511.3	516	103	2	2	b	b	b	c	c	c
531	Chapaguri (D)	307415	80.8	8	1	b	b	b	b	b	c	c	c
532	Lakshnipara Tea Garden (D)	307416	605.8	5963	1246	1	1	b	b	b	c	c	c
533	Gendrapara Tea Garden (D)	307417	982.7	9358	2050	4	3						
534	Maraghat Tea Garden (D)	307418	697.4	5011	1168	1	1						
535	Karbala Tea Garden (D)	307419	1096.1	7958	1694	2	1	2					
536	Binaguri Tea Garden (D)	307420	1590.6	6612	1366	3	3						
537	Sakojhora (D)	307421	467.4	5586	1276	1	1						
538	Gayerkata Tea Garden (D)	307422	1190.6	9085	1947	1	1			1			
539	Haldibari Tea Garden (D)	307423	1036	9103	1777	2	2	1					
540	Maraghat Forest (D)	307424	4600.1	0	0								
541	Totopara Tea Garden (D)	307425	482.7	3208	700	3	2	4					
542	Jalapara (D)	307426	350.6	607	122	3	3	1	b	b	c	c	c
543	Mogalkata Tea Garden (D)	307427	612.1	5770	1259	2	2	c	c	c	b	c	c
544	Chapaguri Khanda (D)	307428	20	0	0								
545	Uttar Shalbari (D)	307429	422.6	2010	434	3	3		b	b	c	c	c
546	Chanadipa (D)	307430	362.9	2867	642	2	2	1	b	b	c	c	c
547	Dakshin Salbari (D)	307431	428.4	3703	833	2	1	1	1	1	c	c	
548	Madhya Shalbari (D)	307432	274.3	2438	537	2	2	b	b	a	c	c	
549	Purba Duramari (D)	307433	488.6	3747	882	1	1	a	a	a	c	c	c
550	Paschim Duramari (D)	307434	253.1	2213	511	1	1	a	a	a	c	c	
551	Uttar Jhor Altagram (D)	307435	205.5	1463	323	1	1		a	a			
552	Dakshin Nunkhawa Danga (D)	307436	228.9	2318	511	1	1	1	a		a	c	c
553	Bhatiapara (D)	307437	197.4	3224	784	3	2	2	2	2	1	c	c
554	Fataktari (D)	307438	495.6	3697	841	2	2						
555	Chamtikumkhi (D)	307439	441.9	3155	685	3	3						
556	Pradhanpara	307440	521.4	5822	1289	5	4		a	a	c	c	
557	Uttar Dangapara	307441	645	3722	820	3	3						
558	Sajnapara	307442	290.6	3974	914	3	2	1	1	1			

- Village Directory

(As in 2009)

le. (If not available within the < 5 Kms, b for 5-10 Kms and c acility is available is given).										Number of Medical Amenities available. (If not available within the village , the distance range code viz; a for < 5 Kms, b for 5-10 Kms and c for 10+ kms of nearest place where facility is available is given).										Name of Village	Serial Number
Management institute (MI)	Polytechnic (Pt)	Vocational training school /ITI	Non-formal training centre (NFTC)	Special school for disabledq (SSD)	Others (specify)	Community health centre (CHC)	Primary health centre (PHC)	Primary health sub centre (PHS)	Maternity and child welfare centre (MCW)	T.B. clinic (TBC)	Hospital-allopathic (HA)	Hospital-alternative medicine (HO)	Dispensary (D)	Veterinary hospital (VH)	Mobile health clinic (MHC)	Family welfare centre (FWC)					
15	16	17	18	19	20	21	22	23	24	25	26	27	28	29	30	31	2	1			

Location CodeNo:-328

Location CodeNo:-0023

c	c	c	c			b	b	1	b	b				b	c	c	Red Bank (D)	519
c	c	c	c			c	c	1	c	c	c						Red Bank Tea Garden (D)	520
c	c	c	c			c	c	1	c	c	c		1	c			Ambari Tea Garden (D)	521
c	c	c	c			c	c	1	c	c	c						Chamurchi Tea Garden (D)	522
c	c	c	c			c	c	1	c	c	c		1	c			Chuna Bhati Tea Garden (D)	523
c	c	c	c			c	c	1	c	c	c		1	c		1	Kathalguri Tea Garden (D)	524
c	c	c	c			c	b	1	b	b	b	c	b	b	c	c	Riabari Tea Garden (D)	525
c	c	c	c			c	b	1	b	b	b	c	c	b	c	c	Palasbari Tea Garden (D)	526
c	c	c	c			c	c	1	c	c	c		1	c	c		Haritalguri Tea Garden (D)	527
c	c	c	c			b	b	1	b	b	b	b	b	b	c	c	Diana Tea Garden (D)	528
c	c	c	c			b	b	1	b	b	b	b	b	b	c	c	Debpara Tea Garden (D)	529
c	c		a			b	b	b	b	b	b	b	b	b	c	c	Prayagpur (D)	530
c	c	c	c			b	b	b	b	b	b	b	b	b	c	c	Chapaguri (D)	531
c	c	c	c			b	b	1	b	b	b		b	b	c	c	Lakshnipara Tea Garden (D)	532
						c		2	1	1	c	c		1	1	1	Gendrapara Tea Garden (D)	533
						1	1	1			1	1					Maraghat Tea Garden (D)	534
						c	c	1	2	c	c	c	c	c	c	c	Karbala Tea Garden (D)	535
								1	1								Binaguri Tea Garden (D)	536
								1	1								Sakojhora (D)	537
								1	1								Gayerkata Tea Garden (D)	538
						1	1	1			1	1	1				Haldibari Tea Garden (D)	539
																	Maraghat Forest (D)	540
						c	c	1	c	c	c	c	c	c	c	c	Totopara Tea Garden (D)	541
c	c	c	c			b	b	1	b	b	b	b	b	b	c	c	Jalapara (D)	542
						c	c	1		c	c		b			c	Mogalkata Tea Garden (D)	543
																	Chapaguri Khanda (D)	544
c	c	c						1	c				b			a	Uttar Shalbari (D)	545
						a	a	1	c	c	c		b	c			Chanadipa (D)	546
c	c	c	c	c		c		1	1	c	c	c	c	c	c	c	Dakshin Salbari (D)	547
						a	a			b	a	c	c	c	c	c	Madhya Shalbari (D)	548
						c	a	1		c	a		a	c	c		Purba Duramari (D)	549
c	c	c	c			c	a	a		c	c						Paschim Duramari (D)	550
								1	a		a	a	c	c	c	c	Uttar Jhor Altagram (D)	551
								b	1		b	c	c	c	c	c	Dakhin Nunkhawa Danga (D)	552
c	c							b	1		b	c	c	c	c	c	Bhatiapara (D)	553
								b	1		b	c	c	c	c	c	Fataktari (D)	554
								b			b	c	c	c	c	c	Chamtimukhi (D)	555
c	c	c						b	1		c						Pradhanpara	556
						b		1	2		c		1		3		Uttar Dangapara	557
													2				Sajnapara	558

Serial Number	Name of Village	Number of Non-Government Medical Amenities available.						Availability of drinking water - Yes / No								
		Charitable non Govt. hospital/Nursing home.	Medical practitioner with MBBS Degree	Medical practitioner with other degree	Medical practitioner with no degree	Traditional practitioner and faith healer .	Medicine Shop	Others	Tap water (Treated/Untreated)	Well water (Covered / Uncovered well)	Hand Pump	Tube wells / Bore well	Spring	River / Canal	Tank / Pond / Lake	Others
1	2	32	33	34	35	36	37	38	39	40	41	42	43	44	45	46

519	Red Bank (D)																
520	Red Bank Tea Garden (D)	0	0	1	0	0	0	0	0	Yes	Yes	Yes	Yes	No	Yes	Yes	No
521	Ambari Tea Garden (D)	0	0	1	1	0	0	0	0	Yes	No	No	No	No	No	No	No
522	Chamurchi Tea Garden (D)	0	0	1	1	0	1	0	0	Yes	No	No	No	No	No	No	No
523	Chuna Bhati Tea Garden (D)	0	0	1	1	0	1	0	0	Yes	No	No	No	No	No	No	No
524	Kathalguri Tea Garden (D)	0	0	1	1	0	0	0	0	Yes	No	Yes	No	No	No	No	No
525	Riabari Tea Garden (D)	0	0	0	0	0	1	0	0	Yes	No	No	Yes	No	No	No	No
526	Palasbari Tea Garden (D)	0	0	0	0	0	0	0	0	Yes	No	No	Yes	No	No	No	No
527	Haritalguri Tea Garden (D)	0	0	1	1	0	0	0	0	Yes	No	No	No	No	No	No	No
528	Diana Tea Garden (D)	0	0	0	1	0	0	0	0	Yes	No	Yes	Yes	No	No	No	No
529	Debpara Tea Garden (D)	0	0	0	1	0	0	0	0	Yes	No	Yes	Yes	No	No	No	No
530	Prayagpur (D)	0	0	0	0	0	0	0	0	No	Yes	Yes	Yes	No	No	No	No
531	Chapaguri (D)	0	0	0	0	0	0	0	0	No	No	No	No	No	No	No	No
532	Lakshnipara Tea Garden (D)	0	0	1	0	0	0	0	0	Yes	No	Yes	Yes	No	No	No	No
533	Gendrapara Tea Garden (D)	0	0	0	0	0	0	0	0	Yes	Yes	Yes	Yes	No	No	No	No
534	Maraghat Tea Garden (D)	0	0	0	0	0	0	0	0	Yes	No	Yes	Yes	No	No	No	No
535	Karbala Tea Garden (D)	0	0	0	3	0	0	0	0	Yes	Yes	Yes	Yes	No	No	No	No
536	Binaguri Tea Garden (D)	0	0	0	0	0	0	0	0	Yes	No	Yes	Yes	No	No	No	No
537	Sakojhora (D)	0	0	0	0	0	1	0	0	Yes	Yes	Yes	Yes	No	No	No	No
538	Gayerkata Tea Garden (D)	0	0	0	0	0	0	0	0	Yes	No	No	Yes	No	No	No	Yes
539	Haldibari Tea Garden (D)	0	0	0	0	0	0	0	0	Yes	No	No	Yes	No	Yes	Yes	No
540	Maraghat Forest (D)																
541	Totopara Tea Garden (D)	0	0	0	0	0	2	0	0	Yes	Yes	Yes	Yes	No	No	No	No
542	Jalapara (D)	0	0	0	0	0	0	0	0	No	Yes	Yes	Yes	No	No	No	No
543	Mogalkata Tea Garden (D)	0	0	0	0	0	0	0	0	No	Yes	Yes	Yes	No	Yes	Yes	No
544	Chapaguri Khanda (D)																
545	Uttar Shalbari (D)	0	0	0	0	0	0	0	0	No	Yes	Yes	Yes	No	Yes	Yes	No
546	Chanadipa (D)	0	0	0	0	0	2	0	0	No	Yes	Yes	Yes	No	No	Yes	No
547	Dakshin Salbari (D)	0	0	0	0	0	8	0	0	No	Yes	Yes	Yes	No	No	No	No
548	Madhya Shalbari (D)	0	0	0	0	0	0	0	0	No	No	No	Yes	No	Yes	Yes	No
549	Purba Duramari (D)	0	0	0	0	0	0	0	0	No	Yes	No	Yes	No	Yes	Yes	No
550	Paschim Duramari (D)	0	0	0	0	0	0	0	0	No	Yes	Yes	Yes	No	Yes	Yes	No
551	Uttar Jhor Altagram (D)	0	0	0	0	0	0	0	0	No	Yes	Yes	No	No	Yes	Yes	No
552	Dakhin Nunkhawa Danga (D)	0	0	0	0	0	0	0	0	No	No	No	No	No	No	Yes	No
553	Bhatiapara (D)	0	0	0	0	0	0	0	0	Yes	Yes	Yes	Yes	No	No	No	No
554	Faktari (D)	0	0	0	0	0	0	0	0	No	No	Yes	No	No	No	Yes	No
555	Chamtikumki (D)	0	0	0	0	0	0	0	0	No	No	Yes	No	No	Yes	Yes	No
556	Pradhanpara	0	0	0	2	0	0	0	0	No	No	Yes	Yes	No	No	Yes	No
557	Uttar Dangapara	0	0	0	3	0	2	0	0	No	Yes	Yes	Yes	No	Yes	No	No
558	Sajnapara	0	0	0	2	0	2	0	0	No	Yes	Yes	Yes	No	Yes	No	No

Availability of toilet & others Yes / No				Communication and transport facilities (If amenities available code -Yes is given except for Village Pin Code ,If not available within the village , the distance range code viz; a for < 5 Kms, b for 5-10 Kms and c for 10+ kms of nearest place where facility is available is given).								
Community toilet including bath.	Community toilet excluding bath.	Rural sanitary mart or sanitary hardware outlet available near the village.	Community bio- gas or recycle of waste for productive use.	Post office(PO)	Sub post office (SPO)	Post & Telegraph office (P&TO)	Village Pin Code	Telephones (Land lines)	Public call office (PCO)	Mobile phone coverage	Name of Village	Serial Number
47	48	49	50	51	52	53	54	55	56	57	2	1

No	No	No	No	Yes	b	b	735202	b	Yes	Yes	Red Bank (D)	519
No	No	No	No	c	Yes	c	735201	Yes	Yes	Yes	Red Bank Tea Garden (D)	520
No	No	No	No	c	Yes	c	735207	Yes	Yes	Yes	Ambari Tea Garden (D)	521
No	No	No	No	c	c	c	735207	Yes	Yes	Yes	Chamurchi Tea Garden (D)	522
No	No	No	No	c	Yes	c	735202	b	b	Yes	Chuna Bhati Tea Garden (D)	523
No	No	No	No	b	b	b	735202	b	b	Yes	Kathalguri Tea Garden (D)	524
No	No	No	No	b	b	b	735211	b	Yes	Yes	Riabari Tea Garden (D)	525
No	No	No	No	c	c	c	735212	b	b	Yes	Palasbari Tea Garden (D)	526
No	No	No	No	b	b	b	735204	a	b	Yes	Haritalguri Tea Garden (D)	527
No	No	No	No	b	b	b	735204	a	b	Yes	Diana Tea Garden (D)	528
No	No	No	No	b	b	b	735202		Yes	Yes	Debpara Tea Garden (D)	529
No	No	No	No	b	b	b	735210	b	Yes	c	Prayagpur (D)	530
No	No	No	No	b	b	b		b	b	Yes	Chapaguri (D)	531
No	No	No	No	b	b	b	735204	b	Yes	Yes	Lakshnipara Tea Garden (D)	532
No	No	Yes	No	c	b	c	735204	Yes	Yes	Yes	Gendrapara Tea Garden (D)	533
No	No	No	No	c	c	c	735212		c	Yes	Maraghat Tea Garden (D)	534
Yes	Yes	No	No	c	Yes	c	735202	Yes	Yes	Yes	Karbala Tea Garden (D)	535
No	No	Yes	No	Yes	c	c		b	b	b	Binaguri Tea Garden (D)	536
No	No	No	No		c	c		b	b	b	Sakojhora (D)	537
No	No	No	No	a	a	c	735212	Yes	Yes	Yes	Gayerkata Tea Garden (D)	538
No	No	No	No		c	c	735204		b	Yes	Haldibari Tea Garden (D)	539
											Maraghat Forest (D)	540
Yes	Yes	No	No	c	c	c	735220	Yes	Yes	Yes	Totopara Tea Garden (D)	541
No	No	No	No	b	b	b	735210	b	b	c	Jalapara (D)	542
No	No	No	No	c	b	c	735233	c	b	Yes	Mogalkata Tea Garden (D)	543
											Chapaguri Khanda (D)	544
No	No	No	No	c	b	c	735233	c	b	Yes	Uttar Shalbari (D)	545
No	No	No	No		b	c	735233	b	b	Yes	Chanadipa (D)	546
No	No	No	No	b	Yes	c	735233	Yes	Yes	Yes	Dakshin Salbari (D)	547
No	No	No	No	b	a	c	735233	b	a	Yes	Madhya Shalbari (D)	548
No	No	No	No	a	a	c		c	a	Yes	Purba Duramari (D)	549
No	No	No	No	a	a	c	735233	Yes	Yes	Yes	Paschim Duramari (D)	550
No	No	No	No		a	c	735210	b	b	b	Uttar Jhor Altagram (D)	551
No	No	No	No		a	c	735233	a	b	c	Dakhin Nunkhawa Danga (D)	552
No	No	No	No	a	Yes	c	735233	Yes	Yes	Yes	Bhatiapara (D)	553
No	No	No	No	b	b	c	735233	a	b	b	Faktari (D)	554
No	No	No	No		a	c	735233		c	Yes	Chamtimukhi (D)	555
No	No	No	No	b	b	c	735212		Yes	Yes	Pradhanpara	556
No	No	No	No	b	Yes	b	735212	b	b	Yes	Uttar Dangapara	557
No	No	No	No	a	Yes	c	735237	Yes	Yes	Yes	Sajnpara	558

Communication and transport facilities (If amenities available code -Yes is given except for Village Pin Code ,If not available within the village , the distance range code viz; a for < 5 Kms, b for 5-10 Kms and c for 10+ kms of nearest place where facility is available is given).													Village connected to highways amenities available code -Yes the distance range code viz; 10+ kms of nearest plac				
Serial Number	Name of Village	Internet cafes/ Common service centre (CSC)	Private courier facility	Bus service (Public & Private)	Railway stations	Auto/Modified Autos	Taxis and Vans	Tractors	Cycle-pulled rickshaws(Manual & Machine driven)	Carts driven by animals	Sea /River ferry service	Connected to national highway(NH)	Connected to state highway(SH)	Connected to major district road (MDR)	Connected to others district road	Pucca roads	
1	2	58	59	60	61	62	63	64	65	66	67	68	69	70	71	72	

519	Red Bank (D)															
520	Red Bank Tea Garden (D)	b	b	Yes	b	b	b	Yes	Yes	c	c		b			Yes
521	Ambari Tea Garden (D)	a	c	a	c	a	a	a	Yes	c	c					a
522	Chamurchi Tea Garden (D)	Yes	b	Yes	c	c	b	b	Yes	c	c			Yes	Yes	b
523	Chuna Bhati Tea Garden (D)	Yes	c	Yes	c	c	b	b	Yes	c	c			Yes	Yes	a
524	Kathalguri Tea Garden (D)	c	c	b	c	c	b	b	Yes	c	c	c	c	Yes	c	b
525	Riabari Tea Garden (D)	b	b	b	b	c	a	b	Yes	c	c	c				a
526	Palasbari Tea Garden (D)	b	b	Yes	b	c	b	b	Yes	c	c	b		Yes		b
527	Haritalguri Tea Garden (D)	b	b	b	b	c	a	a	Yes	c	c		c	Yes		a
528	Diana Tea Garden (D)	b	b	Yes	b	c	Yes	Yes	Yes	c	c	Yes	a	a		b
529	Debpara Tea Garden (D)	b	b	Yes	b	c	Yes	Yes	Yes	c	c	Yes	b	b		b
530	Prayagpur (D)	b	b	b	b	c	b	a	a	c	c	b	b		b	b
531	Chapaguri (D)	c	b	Yes	c	c	Yes	Yes	Yes	c	c	Yes				b
532	Lakshnipara Tea Garden (D)	b	b	Yes	b	b	a	Yes	Yes	c	c	Yes	b	b		Yes
533	Gendrapara Tea Garden (D)	Yes	Yes	b	Yes	b	Yes	a	Yes	c	c	Yes	b	b	Yes	Yes
534	Maraghat Tea Garden (D)	c	b	b	b	c	b	b	Yes	c	c	Yes		Yes	Yes	b
535	Karbala Tea Garden (D)	Yes	Yes	Yes	b	Yes	Yes	b	Yes	c	c	b	b	Yes	Yes	a
536	Binaguri Tea Garden (D)	c	b	b	Yes	c	b	b	Yes	c	c			Yes	Yes	a
537	Sakojhora (D)	b	b	b	b	c	b	a	Yes	c	c	Yes			Yes	b
538	Gayerkata Tea Garden (D)	c	b	b	b	c	b	Yes	Yes	c	c	Yes		Yes		a
539	Haldibari Tea Garden (D)	b	b	b	b	c	a	a	Yes	c	c	Yes		Yes		Yes
540	Maraghat Forest (D)															
541	Totopara Tea Garden (D)	Yes	Yes	Yes	Yes	Yes	Yes	b	Yes	c	c				Yes	Yes
542	Jalapara (D)	b	b	b	b	c	a	b	Yes	c	c	b	b		b	b
543	Mogalkata Tea Garden (D)	c	b	b	c	c	b	b	b	b	c	c	c	b	Yes	b
544	Chapaguri Khanda (D)															
545	Uttar Shalbari (D)	c	b	b	c	c	b	b	Yes	c	c	c	c	b	Yes	b
546	Chanadipa (D)	b	c	b	c	c	b	a	Yes	c	c	c	c		Yes	Yes
547	Dakshin Salbari (D)	c	c	Yes	c	c	Yes	Yes	Yes	b	c	c	c	Yes	Yes	Yes
548	Madhya Shalbari (D)	a	b	a	c	c	a	a	Yes	c	c	b	c	c	c	a
549	Purba Duramari (D)	a	c	a	c	a	a	b	Yes	c	Yes	b	b	a	a	a
550	Paschim Duramari (D)	b	a	b	c	c	c	b	Yes	c	c	b	b	Yes	Yes	b
551	Uttar Jhor Altagram (D)	b	b	Yes	c	c	b	b	Yes	c	c	c		Yes	a	b
552	Dakhin Nunkhawa Danga (D)	b	b	a	c	c	a	b	Yes	c	c			Yes		a
553	Bhatiapara (D)	Yes	b	Yes	c	c	Yes	c	Yes	c	a			Yes	Yes	b
554	Fataktari (D)	b	b	b	c	c	a	c	Yes	c	c	c			a	b
555	Chamtikumki (D)	c	b	b	c	c	a	c	Yes	c	c					b
556	Pradhanpara	c	b	a	c	c	Yes	c	Yes	c	c				Yes	Yes
557	Uttar Dangapara	c	b	Yes	c	b	Yes	c	Yes	c	c	Yes			Yes	Yes
558	Sajnapara	c	b	Yes	c	c	Yes	c	Yes	c	c	Yes			Yes	Yes

Availability of miscellaneous facilities (If amenities available code -Yes is given, If not available within the village, the distance range code viz; a for < 5 Kms, b for 5-10 Kms and c for 10+ kms of nearest place where facility is available is given).													Availability of electricity (Yes/No)			
Serial Number	Name of Village	ASHA (Accredited Social Health Activist)	Community centre with/without TV	Sports Field,	Sports Club / Recreation Centre	Cinema / Video Hall	Public Library	Public Reading Room	Newspaper Supply	Assembly Polling station	Birth & Death Registration Office	Power Supply for Domestic Use (ED)	Power Supply for Agricultural Use (EAG)	Power Supply for Commercial Use (EC)	Power Supply for All Uses (EA)	
1	2	88	89	90	91	92	93	94	95	96	97	98	99	100	101	

519	Red Bank (D)														
520	Red Bank Tea Garden (D)	Yes	Yes	b	b	b	b	Yes	Yes	b	Yes	No	Yes	No	
521	Ambari Tea Garden (D)	Yes	Yes	Yes	Yes	Yes	Yes	Yes	Yes	Yes	Yes	Yes	Yes	Yes	Yes
522	Chamurchi Tea Garden (D)	Yes	Yes	a	Yes	Yes	Yes	Yes	Yes	Yes	Yes	Yes	No	Yes	No
523	Chuna Bhati Tea Garden (D)	Yes	Yes	Yes	Yes	Yes	Yes	Yes	Yes	Yes	Yes	Yes	No	Yes	No
524	Kathalguri Tea Garden (D)	Yes	Yes	Yes	Yes	Yes	Yes	Yes	Yes	Yes	Yes	Yes	No	No	No
525	Riabari Tea Garden (D)	Yes	b	b	b	c	c	c	Yes	c	Yes	No	Yes	No	
526	Palasbari Tea Garden (D)	Yes	Yes	Yes	Yes	b	Yes	Yes	Yes	a	Yes	No	Yes	No	
527	Haritalguri Tea Garden (D)	Yes	Yes	Yes	Yes	Yes	Yes	Yes	Yes	Yes	Yes	No	Yes	No	
528	Diana Tea Garden (D)	Yes	Yes	Yes	b	b	b	b	Yes	b	Yes	No	Yes	No	
529	Debpara Tea Garden (D)	Yes	Yes	Yes	b	b	b	b	b	b	Yes	No	Yes	No	
530	Prayagpur (D)	Yes	Yes	b	b	b	b	b	Yes	Yes	Yes	No	Yes	No	
531	Chapaguri (D)	b	b	b	b	b	b	b	b	b	Yes	No	No	No	
532	Lakshmi para Tea Garden (D)	Yes	Yes	b	b	b	b	b	Yes	b	Yes	No	Yes	No	
533	Gendrapara Tea Garden (D)	Yes	Yes	Yes	Yes	Yes	Yes	Yes	Yes	Yes	Yes	No	Yes	No	
534	Maraghat Tea Garden (D)	Yes	Yes	a	Yes	a	Yes	Yes	Yes	Yes	Yes	No	No	No	
535	Karbala Tea Garden (D)	Yes	b	Yes	Yes	Yes	b	Yes	Yes	Yes	Yes	No	Yes	No	
536	Binaguri Tea Garden (D)	Yes	Yes	Yes	Yes	Yes	Yes	Yes	Yes	Yes	Yes	No	No	No	
537	Sakojhora (D)	Yes	Yes	Yes	Yes	Yes	Yes	Yes	Yes	Yes	Yes	No	No	No	
538	Gayerkata Tea Garden (D)	Yes	Yes	Yes	Yes	Yes	Yes	Yes	Yes	Yes	Yes	No	No	No	
539	Haldibari Tea Garden (D)	Yes	Yes	Yes	Yes	Yes	Yes	Yes	Yes	Yes	Yes	Yes	Yes	Yes	Yes
540	Maraghat Forest (D)														
541	Totopara Tea Garden (D)	Yes	Yes	Yes	Yes	Yes	Yes	Yes	Yes	Yes	Yes	No	Yes	No	
542	Jalapara (D)	Yes	Yes	b	b	b	b	b	b	b	Yes	No	No	No	
543	Mogalkata Tea Garden (D)	Yes	Yes	Yes	Yes	b	b	b	Yes	b	Yes	No	No	No	
544	Chapaguri Khanda (D)														
545	Uttar Shalbari (D)	Yes	Yes	Yes	Yes	Yes	b	Yes	Yes	a	Yes	No	No	No	
546	Chanadipa (D)	Yes	c	Yes	Yes	b	b	b	Yes	Yes	Yes	No	No	No	
547	Dakshin Salbari (D)	Yes	Yes	Yes	Yes	b	b	b	Yes	Yes	Yes	Yes	Yes	Yes	Yes
548	Madhya Shalbari (D)	Yes	b	Yes	b	b	Yes	b	Yes	a	Yes	No	No	No	
549	Purba Duramari (D)	Yes	Yes	Yes	a	a	a	a	Yes	Yes	Yes	No	No	No	
550	Paschim Duramari (D)	Yes	b	Yes	Yes	c	Yes	Yes	Yes	Yes	Yes	No	No	No	
551	Uttar Jhor Altagram (D)	Yes	Yes	Yes	b	b	Yes	Yes	Yes	b	Yes	No	No	No	
552	Dakshin Nunkhawa Danga (D)	Yes	Yes	Yes	Yes	a	a	Yes	Yes	Yes	Yes	No	No	No	
553	Bhatiapara (D)	Yes	Yes	Yes	Yes	a	a	Yes	Yes	Yes	Yes	No	Yes	No	
554	Fataktari (D)	Yes	Yes	Yes	Yes	Yes	a	a	Yes	Yes	Yes	Yes	No	No	No
555	Chamtikumkhi (D)	Yes	Yes	Yes	Yes	Yes	a	a	Yes	Yes	Yes	No	No	No	
556	Pradhanpara	Yes	Yes	Yes	Yes	Yes	Yes	Yes	Yes	a	Yes	No	Yes	No	
557	Uttar Dangapara	Yes	Yes	Yes	Yes	Yes	Yes	Yes	Yes	b	Yes	No	No	No	
558	Sajnapura	Yes	Yes	Yes	Yes	Yes	Yes	Yes	Yes	Yes	Yes	No	Yes	No	

Nearest Town		Land Use							Serial Number
		Area under different types of land use (in hectares rounded up to one decimal place)							
Name	Distance range code i.e. a for < 5 Kms, b for 5-10 Kms and c for 10+ kms .	Forests	Area under Non-agricultural Uses	Barren and Un-cultivable land	Permanent Pastures and Other Grazing Lands	Land Under Miscellaneous Tree Crops etc.	Culturable Waste Land	Name of Village	Serial Number
102	103	104	105	106	107	108	109	2	1

		0	4.1	0	0	0	0	Red Bank (D)	519
GAIRKATA	c	0	12.7	0	0	0	0	Red Bank Tea Garden (D)	520
GAYAKATA	c	0	18.5	0	0	0	0	Ambari Tea Garden (D)	521
GAYERKATA	c	0	18.4	0	0	0	0	Chamurchi Tea Garden (D)	522
GAIRKATA	c	0	51.3	0	0	0	0	Chuna Bhati Tea Garden (D)	523
GAIRKATA	c	0	19.9	0	0	0	0.4	Kathalguri Tea Garden (D)	524
JALPAIGURI	c	0	97.5	0	0	0	96.7	Riabari Tea Garden (D)	525
GAIRKATA	c	0	10.1	0	0	0	0	Palasbari Tea Garden (D)	526
GAIRKATA	c	0	26.1	0	0	0	2	Haritalguri Tea Garden (D)	527
FALPAIGURI	c	0	97.3	0	0	0	60.7	Diana Tea Garden (D)	528
JALPAIGURI	c	0	24.7	0	0	0	6.1	Debpara Tea Garden (D)	529
JALPAIGURI	c	0	38.6	0	0	0	52.6	Prayagpur (D)	530
		0	20.6	0	0	0	15.8	Chapaguri (D)	531
JALPAIGURI	c	0	26.3	0	0	0	0	Lakshmipara Tea Garden (D)	532
JALPAIGURI	c	0	40.6	0	0	0	0	Gendrapara Tea Garden (D)	533
GOSAIKAT	b	0	167.1	0	0	0	40.5	Maraghat Tea Garden (D)	534
GAIRKATA	b	0	30.6	0	0	0	2	Karbala Tea Garden (D)	535
BANARHAT	b	0	850	0	0	0	10.6	Binaguri Tea Garden (D)	536
GAYERKATA	b	0	111.7	0	0	0	10.5	Sakojhora (D)	537
GAYERKATA	a	0	44.5	0	0	0	10.5	Gayerkata Tea Garden (D)	538
GAYERKATA	b	0	42.6	0	0	0	8.1	Haldibari Tea Garden (D)	539
GAYERKATA	b	4571.8	28.3	0	0	0	0	Maraghat Forest (D)	540
GAIRKATA	c	0	37.5	0	0	0	0	Totopara Tea Garden (D)	541
JALPAIGURI	c	10.1	19.5	0	0	0	0	Jalapara (D)	542
GAIRKATA	c	0	112.7	0	0	0	32	Mogalkata Tea Garden (D)	543
		1.2	1.8	0	0	0	0.8	Chapaguri Khanda (D)	544
BANARHAT	b	3	57.1	0	0	0	19.4	Uttar Shalbari (D)	545
DHUPGURI	c	4	34	0	0	0	12.1	Chanadipa (D)	546
DHUPGURI	c	1	30.9	0	0	0	12.5	Dakshin Salbari (D)	547
DHUPGURI	c	3.2	15.5	0	0	0	0	Madhya Shalbari (D)	548
DHUPGURI	c	0	51.6	0	0	0	26.7	Purba Duramari (D)	549
DHUPGURI	c	5	28.5	0	0	0	6.1	Paschim Duramari (D)	550
GAIRKATA	b	0	19.6	0	0	0	2.8	Uttar Jhor Altagram (D)	551
DHUPGURI	c	0	18.1	0	0	0	16.2	Dakshin Nunkhawa Danga (D)	552
DHUPGURI	c	0	21.3	0	0	0	17	Bhatiapara (D)	553
DHUPGURI	c	0	50.8	0	0	0	52.5	Fataktari (D)	554
DHUPGURI	c	0	40.5	0	0	0	13.4	Chamtikumhi (D)	555
GAIRKATA	b	0	137.7	0	0	0	14.2	Pradhanpara	556
GAIRKATA	a	0	248.9	0	0	0	12.5	Uttar Dangapara	557
GAYERKATA	a	0	60.8	0	0	0	8.9	Sajnapara	558

Land Use											
Area under different types of land use (in hectares rounded up to one decimal place)							Area irrigated by source (in hectare).				
Serial Number	Name of Village	Fallow lands other than current fallows	Current Fallows	Net Area Sown	Total Irrigated Land Area	Total Un-irrigated Land Area	Canals (C)	Wells/Tube-wells(W/TW)	Tanks/Lakes(T/L)	Water Falls(WF)	Others(O)
1	2	110	111	112	113	114	115	116	117	118	119

519	Red Bank (D)	0	0	22.7	4	18.6	0	0	0	0	4
520	Red Bank Tea Garden (D)	0	0	756.8	28.3	728.4	0	28.3	0	0	0
521	Ambari Tea Garden (D)	0	0	695.6	0	695.6	0	0	0	0	0
522	Chamurchi Tea Garden (D)	0	0	884.7	0	884.7	0	0	0	0	0
523	Chuna Bhati Tea Garden (D)	0	0	741.5	27.1	714.4	27.1	0	0	0	0
524	Kathalguri Tea Garden (D)	0	0	953	0	953	0	0	0	0	0
525	Riabari Tea Garden (D)	0	0	333.1	17.4	315.7	0	0	0	0	17.4
526	Palasbari Tea Garden (D)	0	0	419.7	0	419.7	0	0	0	0	0
527	Haritalguri Tea Garden (D)	0	0	972.1	26.2	945.9	0	0	0	0	26.2
528	Diana Tea Garden (D)	0	0	325.4	0	325.4	0	0	0	0	0
529	Debpara Tea Garden (D)	0	0	611.5	0	611.5	0	0	0	0	0
530	Prayagpur (D)	0	0	420.1	0	420.1	0	0	0	0	0
531	Chapaguri (D)	0	0	44.5	0	44.5	0	0	0	0	0
532	Lakshmipara Tea Garden (D)	0	0	579.5	0	579.5	0	0	0	0	0
533	Gendrapara Tea Garden (D)	0	0	942.1	0	942.1	0	0	0	0	0
534	Maraghat Tea Garden (D)	0	0	489.8	35.2	454.6	0	0	0	35.2	0
535	Karbala Tea Garden (D)	0	0	1063.5	0	1063.5	0	0	0	0	0
536	Binaguri Tea Garden (D)	0	0	730	6	724	0	0	6	0	0
537	Sakojhora (D)	0	0	345.2	17	328.2	0	17	0	0	0
538	Gayerkata Tea Garden (D)	0	0	1135.6	0	1135.6	0	0	0	0	0
539	Haldibari Tea Garden (D)	0	0	985.3	0	985.3	0	0	0	0	0
540	Maraghat Forest (D)	0	0	0	0	0	0	0	0	0	0
541	Totopara Tea Garden (D)	0	0	445.2	0	445.2	0	0	0	0	0
542	Jalapara (D)	0	0	321	0	321	0	0	0	0	0
543	Mogalkata Tea Garden (D)	0	0	467.4	0	467.4	0	0	0	0	0
544	Chapaguri Khanda (D)	0	0	16.2	0	16.2	0	0	0	0	0
545	Uttar Shalbari (D)	0	0	343.1	27.4	315.7	3.2	0.4	0.6	0	23.2
546	Chanadipa (D)	0	0	312.8	15.9	296.9	4	0.3	0.3	0	11.3
547	Dakshin Salbari (D)	0	0	383.9	32.6	351.3	4	3.3	2.5	0	22.8
548	Madhya Shalbari (D)	0	0	255.6	3.8	251.8	0	0.8	3	0	0
549	Purba Duramari (D)	0	0	410.3	28.3	382	28.3	0	0	0	0
550	Paschim Duramari (D)	0	0	213.5	3.1	210.4	1	0.2	1.9	0	0
551	Uttar Jhor Altagram (D)	0	0	183.1	6.1	177	0	0	6.1	0	0
552	Dakhin Nunkhawa Danga (D)	0	0	194.6	8.4	186.2	0	3	2.4	3	0
553	Bhatiapara (D)	0	0	159.1	33.9	125.2	0	0.4	0.2	4	29.3
554	Fataktari (D)	0	0	392.3	90	302.3	0	4	4	0	82
555	Chamtikumki (D)	0	0	388	7.2	380.8	0	0	7.2	0	0
556	Pradhanpara	0	0	369.5	40.5	329	25.5	0	0	0	15
557	Uttar Dangapara	0	0	383.6	60.7	322.9	40.7	0	0	0	20
558	Sajnapara	0	0	220.9	28.3	192.6	18.3	0	0	0	10

Name of three most important commodities manufactured			Name of Village	Serial Number
First	Second	Third		
120	121	122	2	1

Red Bank (D)	519
Red Bank Tea Garden (D)	520
Ambari Tea Garden (D)	521
Chamurchi Tea Garden (D)	522
Chuna Bhati Tea Garden (D)	523
Kathalguri Tea Garden (D)	524
Riabari Tea Garden (D)	525
Palasbari Tea Garden (D)	526
Haritalguri Tea Garden (D)	527
Diana Tea Garden (D)	528
Debpara Tea Garden (D)	529
Prayagpur (D)	530
Chapaguri (D)	531
Lakshmipara Tea Garden (D)	532
Gendrapara Tea Garden (D)	533
Maraghat Tea Garden (D)	534
Karbala Tea Garden (D)	535
Binaguri Tea Garden (D)	536
Sakojhora (D)	537
Gayerkata Tea Garden (D)	538
Haldibari Tea Garden (D)	539
Maraghat Forest (D)	540
Totopara Tea Garden (D)	541
Jalapara (D)	542
Mogalkata Tea Garden (D)	543
Chapaguri Khanda (D)	544
Uttar Shalbari (D)	545
Chanadipa (D)	546
Dakshin Salbari (D)	547
Madhya Shalbari (D)	548
Purba Duramari (D)	549
Paschim Duramari (D)	550
Uttar Jhor Altagram (D)	551
Dakhin Nunkhawa Danga (D)	552
Bhatiapara (D)	553
Fataktari (D)	554
Chamtimukhi (D)	555
Pradhanpara	556
Uttar Dangapara	557
Sajnapara	558

Census of India 2011

Amenities and Land use

Serial Number	Name of Village	Location code no.	Total area of the village (in hectares rounded up to one decimal place)	Total population (2011 census)	Number of households (2011 census)	Number of educational amenities available in village, the distance range code viz; a for 0-5 kms, b for 5-10 kms, c for 10+ kms of nearest place where facility is available							
						Pre-Primary school (PP)	Primary school (P)	Middle school (M)	Secondary School (S)	Senior Secondary school (SS)	Degree college of arts science & commerce (ASC)	Engineering college(EC)	Medical college (MC)
1	2	3	4	5	6	7	8	9	10	11	12	13	14
559	Lakshmikantapur Tea Garden	307443	365.5	1229	259	1	1	1					
560	Uttar Khuttimari	307444	546.4	4044	924	3	2		b	b	c	c	c
561	Madhya Khuttimari	307445	652.7	5276	1189	3	2	b	b	b	c	c	c
562	Bamantari	307446	377.4	2706	590	1	1						
563	Paschim Dangapara	307447	252.2	1864	431	1	1				c	c	c
564	Garialtari	307448	383.4	2746	629	2	2						
565	Ramsai Forest II	307449	485.6	0	0								
566	Chauhaddi	307450	311	2205	491	2	2						
567	Paschim Daukimari	307451	350.7	2840	640	2	2					c	c
568	Madhya Daukimari	307452	429.3	3257	703	2	2	1					
569	Purbba Daukimari	307453	657.7	6723	1479	4	3	1	1	1			
570	Uttar Kathulia	307454	414.2	3064	678	1	1						
571	Dakshin Khuttimari	307455	243.8	2373	533	2	1	1	1	1	c	c	c
572	Garakhuta	307456	246.1	1745	368	1	1				c	c	c
573	Gosairhat Forest	307457	759.2	1153	247	3	3				c	c	c
574	Sonakhuli	307458	188.6	1950	449	2	2						
575	Dakshin Sakojhora	307459	161.2	1940	445	1	1					c	
576	Mallik Sobha	307460	487.8	5318	1215	3	3	1	1				
577	Niranjnpat	307461	431	3671	845	2	2						
578	Jhar Magurmari	307462	468.8	3239	695	2	2						
579	Kalirhat	307463	418.2	4280	934	2	2	1	1				
580	Dakshin Kathulia	307464	342.2	3185	700	3	2	a	b	b	c	c	b
581	Dakshin Jharalta	307465	361.8	3444	777	4	4	a	a	a	c	c	c
582	Char Charabari	307466	364.1	3154	724	3	2	a	b	c			b
583	Gadhear Kuti	307467	357.3	2048	470	1	1	b	b	c	c	c	c
584	Bagribari	307468	439.6	2551	579	3	2	1	c	c	c	c	c
585	Kursamari	307469	342.6	2400	493	1	1	b	b	c	c	c	c
586	Bhandani	307470	402.2	2968	673	4	3	1	1	c	c	c	c
587	Tuklimari	307471	321.3	2735	645	2	2	a	b	b	c	c	c
588	Parkumlai	307472	403.8	2901	684	3	2	a	b	b	c	a	
589	Paschim Mallikpara	307473	579	3737	816	2	2	1	1	b	b	c	c
590	Uttar Altagram	307474	398.8	3213	741	1	1	a	a	a	c	c	c
591	Purbba Altagram	307475	422.6	3490	784	2	2	1	a	a	b	c	c
592	Mainatali	307476	595.7	5620	1296	2	2	a	a	a	b	c	c
593	Dakshin Altagram	307477	509.1	3975	876	1	1	b	b	b	b	c	c
594	Jakhaikona	307478	99.2	716	149	1	1	a	a	a	b	c	c
595	Patkidaha	307479	343.6	1405	298	2	1	1	a	b	b	c	c
596	Dakshin Dangapara	307480	380.8	3038	730	3	3	1	b	b	b	c	c
597	Dambari	307481	470.4	2408	529	3	3	b	b	b	b	c	c
598	Dakshin Khairbari	307482	713.1	5531	1223	3	3	1	a	a	b	b	c
599	Bhotpara	307483	290.8	2812	582	1	1	1	b	b	b	c	c
600	Khalaigram	307484	573.3	6209	1368	2	2	a	b	a	a	c	

- Village Directory

(As in 2009)

le. (If not available within the < 5 Kms, b for 5-10 Kms and c facility is available is given).										Number of Medical Amenities available. (If not available within the village , the distance range code viz; a for < 5 Kms, b for 5-10 Kms and c for 10+ kms of nearest place where facility is available is given).										Name of Village	Serial Number
Management institute (MI)	Polytechnic (Pt)	Vocational training school /ITI	Non-formal training centre (NFTC)	Special school for disabled (SSD)	Others (specify)	Community health centre (CHC)	Primary health centre (PHC)	Primary health sub centre (PHS)	Maternity and child welfare centre (MCWC)	T.B. clinic (TBC)	Hospital-allopathic (HA)	Hospital-alternative medicine (HO)	Dispensary (D)	Veterinary hospital (VH)	Mobile health clinic (MHC)	Family welfare centre (FWC)					
15	16	17	18	19	20	21	22	23	24	25	26	27	28	29	30	31	2	1			
							b			b	c	c	c	c	c		Lakshmikantapur Tea Garden	559			
c	c	b	a	c		c	c	1	c	c	a	c	a	c			Uttar Khuttimari	560			
c	c	c				c	c	a	c	c	b		b	c			Madhya Khuttimari	561			
																	Bamantari	562			
c	c	c	c			a	c	a	a	c			b	a		a	Paschim Dangapara	563			
						a	a	1	1					a			Garialtari	564			
																	Ramsai Forest II	565			
						a	a	b	b	b	b	b	b	1	a	a	Chauhaddi	566			
	c					b		1	c	c			b	a		a	Paschim Daukimari	567			
																	Madhya Daukimari	568			
							1							1	1	3	Purbba Daukimari	569			
																	Uttar Kathulia	570			
c	c		c			c	b	1	c	c	c		c	c	c	c	Dakshin Khuttimari	571			
c	c	c				c	c	c	c	c	c		c	b	c	c	Garakhuta	572			
c	c	c	c			c	b	b	c	b	b		b	c		c	Gosairhat Forest	573			
						b	c	a	c	c	c		c	c	b	c	Sonakhuli	574			
	c	c												2			Dakshin Sakojhora	575			
						b	b	1									Mallik Sobha	576			
								1									Niranjanpat	577			
								1									Jhar Magurmari	578			
						1	1	1									Kalirhat	579			
c	c	c		c				1									Dakshin Kathulia	580			
c	c	c		b	1												Dakshin Jharalta	581			
c	c	c		c		c	b	c	a	c			b	a	c	c	Char Charabari	582			
c	c		b	1	b	1	1	c	c	b	b	a	c	c	c	c	Gadhear Kuti	583			
c	c	c	c	c	1	b	1	4	c	c	c	b	b				Bagribari	584			
c	c	b		b													Kursamari	585			
c	c	1	b						c	b	b	b	1	c		c	Bhandani	586			
c	c	a	a					1	c	b	b	b	a			b	Tuklimari	587			
c	c	b	a	1	b	b	a	b	c	b	b	b	b			b	Parkumlai	588			
c	c	c	c	c	c	b	b	a	a	a	b	b	a	b	c	a	Paschim Mallikpara	589			
c	c	c	c	c		c	b	a	a	b	b	b	b	c	a	a	Uttar Altagram	590			
c	c	c	c	c		a	a	1	3	a	a	a	a	a	a	a	Purbba Altagram	591			
c	c	c	c	c		b	b	1	1	b	b	b	b	b	c	1	Mainatali	592			
c	c	c	c	c		b	b	1		b	b	a	b	c			Dakshin Altagram	593			
c		a		c													Jakhaikona	594			
c	c	c		c		b	b	1	1	b	b	a	a	b	b	b	Patkidaha	595			
c	c	b				b	b	a	1	c	b	b	b	b	c	b	Dakshin Dangapara	596			
c	c	c		c		c	b	1	1	c	b	b	b			b	Dambari	597			
c	c	c		c		b	b	1	1	b	b	b	b	b	b	b	Dakshin Khairbari	598			
						a	a	c	c	c	b	b	c	c	c	c	Bhotpara	599			
c								1			1						Khalaigram	600			

Serial Number	Name of Village	Number of Non-Government Medical Amenities available.							Availability of drinking water - Yes / No							
		Charitable non Govt. hospital/Nursing home.	Medical practitioner with MBBS Degree	Medical practitioner with other degree	Medical practitioner with no degree	Traditional practitioner and faith healer .	Medicine Shop	Others	Tap water (Treated/Untreated)	Well water (Covered / Uncovered well)	Hand Pump	Tube wells / Bore well	Spring	River / Canal	Tank / Pond / Lake	Others
1	2	32	33	34	35	36	37	38	39	40	41	42	43	44	45	46
559	Lakshmikantapur Tea Garden	0	0	0	0	0	0	0	No	Yes	Yes	No	No	Yes	Yes	No
560	Uttar Khuttimari	0	0	0	0	0	0	0	No	Yes	Yes	Yes	No	Yes	No	No
561	Madhya Khuttimari	0	0	0	0	0	0	0	No	Yes	Yes	Yes	No	Yes	Yes	No
562	Bamantari	0	0	0	0	0	0	0	No	Yes	No	Yes	No	No	Yes	No
563	Paschim Dangapara	0	0	0	0	0	0	0	No	Yes	Yes	Yes	No	No	Yes	No
564	Garialtari	0	0	0	0	0	0	0	No	No	No	No	No	No	No	No
565	Ramsai Forest II															
566	Chauhaddi	0	0	0	0	0	0	0	No	Yes	No	Yes	No	No	Yes	No
567	Paschim Daukimari	0	0	0	0	0	0	0	No	Yes	Yes	Yes	No	No	Yes	No
568	Madhya Daukimari	0	0	0	0	0	0	0	No	Yes	Yes	Yes	No	No	Yes	No
569	Purbba Daukimari	0	0	0	7	0	9	0	Yes	Yes	Yes	Yes	No	Yes	Yes	No
570	Uttar Kathulia	0	0	0	0	0	0	0	No	Yes	No	Yes	No	No	Yes	No
571	Dakshin Khuttimari	0	0	0	0	0	0	0	No	Yes	Yes	Yes	No	Yes	Yes	No
572	Garakhuta	0	0	0	0	0	0	0	Yes	Yes	Yes	Yes	No	Yes	No	Yes
573	Gosairhat Forest	0	0	0	0	0	0	0	Yes	Yes	Yes	Yes	No	Yes	Yes	Yes
574	Sonakhuli	0	0	0	0	0	0	0	No	Yes	No	Yes	No	No	No	No
575	Dakshin Sakojhora	0	0	0	0	0	2	1	No	No	Yes	Yes	No	No	Yes	No
576	Mallik Sobha	0	0	0	3	0	1	0	No	No	No	Yes	No	No	No	No
577	Nirajanpat	0	0	0	0	0	0	0	No	Yes	Yes	Yes	No	No	Yes	No
578	Jhar Magurmari	0	0	0	0	0	0	0	No	Yes	Yes	Yes	No	No	No	No
579	Kalirhat	0	0	0	0	0	0	0	Yes	Yes	Yes	Yes	No	No	Yes	No
580	Dakshin Kathulia	0	0	0	2	0	0	0	No	Yes	No	Yes	No	Yes	Yes	No
581	Dakshin Jharalta	0	0	0	0	0	0	0	No	Yes	No	Yes	No	No	Yes	No
582	Char Charabari	0	0	0	0	0	0	0	No	Yes	No	Yes	No	Yes	Yes	No
583	Gadhear Kuti	0	0	0	0	0	0	0	No	Yes	Yes	Yes	No	Yes	Yes	No
584	Bagribari	0	0	0	0	0	0	0	No	Yes	Yes	Yes	No	No	No	No
585	Kursamari	0	0	0	1	0	2	0	No	Yes	Yes	Yes	No	Yes	Yes	No
586	Bhandani	0	0	0	0	0	0	0	No	Yes	Yes	Yes	No	No	No	No
587	Tuklimari	0	0	0	0	0	0	0	No	Yes	Yes	Yes	No	No	No	No
588	Parkumlai	0	0	0	0	0	0	0	No	Yes	Yes	Yes	No	No	No	Yes
589	Paschim Mallikpara	0	0	0	0	0	0	0	No	Yes	Yes	No	No	No	No	No
590	Uttar Altagram	0	0	0	0	0	0	0	No	Yes	Yes	No	No	No	No	No
591	Purbba Altagram	0	0	0	0	0	0	0	No	Yes	Yes	Yes	No	No	No	No
592	Mainatali	0	0	0	0	0	0	0	No	Yes	Yes	Yes	No	No	No	No
593	Dakshin Altagram	0	0	0	0	0	0	0	No	Yes	Yes	No	No	No	No	No
594	Jakhaikona	0	0	0	0	0	0	0	No	Yes	Yes	Yes	No	No	No	No
595	Patkidaha	0	0	0	3	0	0	0	No	Yes	Yes	Yes	No	Yes	Yes	No
596	Dakshin Dangapara	0	0	0	0	0	0	0	No	Yes	Yes	Yes	No	Yes	Yes	No
597	Dambari	0	0	0	1	0	0	0	No	Yes	Yes	Yes	No	No	No	No
598	Dakshin Khairbari	0	0	0	2	0	0	0	No	Yes	Yes	Yes	No	No	No	No
599	Bhotpara	0	0	0	0	0	0	0	No	Yes	Yes	Yes	No	No	Yes	No
600	Khalaigram	0	0	0	4	0	0	0	No	Yes	Yes	Yes	No	No	Yes	No

Availability of toilet & others Yes / No				Communication and transport facilities (If amenities available code -Yes is given except for Village Pin Code ,If not available within the village , the distance range code viz; a for < 5 Kms, b for 5-10 Kms and c for 10+ kms of nearest place where facility is available is given).								
Community toilet including bath.	Community toilet excluding bath.	Rural sanitary mart or sanitary hardware outlet available near the village.	Community bio- gas or recycle of waste for productive use.	Post office(PO)	Sub post office (SPO)	Post & Telegraph office (P&TO)	Village Pin Code	Telephones (Land lines)	Public call office (PCO)	Mobile phone coverage	Name of Village	Serial Number
47	48	49	50	51	52	53	54	55	56	57	2	1
No	No	No	No	Yes	c		735233	b	b	b	Lakshmikantapur Tea Garden	559
No	No	No	No	c	c	b	735210	a	a	Yes	Uttar Khuttimari	560
No	No	No	No	c	c	c	735210	c	c	a	Madhya Khuttimari	561
No	No	No	No	b	a	c	735210	b	b	Yes	Bamantari	562
No	No	No	No	b	b	c	735210	a	a	Yes	Paschim Dangapara	563
No	No	No	No	b	b	Yes	735233			Yes	Garialtari	564
											Ramsai Forest II	565
No	No	No	No	b	b	c	735210	a	a	Yes	Chauhaddi	566
No	No	No	No	a	b	c	735210	a	b	Yes	Paschim Daukimari	567
No	No	No	No	a	b	b	735210			Yes	Madhya Daukimari	568
No	No	No	No	Yes	b	Yes	735210	Yes	b	Yes	Purbba Daukimari	569
No	No	No	No			c	735210	b	b	Yes	Uttar Kathulia	570
No	No	No	No	c	c	c	735210	a	a	Yes	Dakshin Khuttimari	571
No	No	No	No	c	c	c	735210	c	c	Yes	Garakhuta	572
No	No	No	No	c	c	c	735210	b	b	a	Gosairhat Forest	573
No	No	No	No		a	b	735212	b	b	Yes	Sonakhuli	574
No	No	No	No			c	735212			Yes	Dakshin Sakojhora	575
No	No	No	No	a	b	b	735210			b	Mallik Sobha	576
Yes	No	Yes	No	c	a	c	735210	Yes	Yes	Yes	Niranjantpat	577
No	No	No	No	b	b	b	735210			b	Jhar Magurmari	578
Yes	No	Yes	No	b	b	b	735210	a		b	Kalirhat	579
No	No	No	No	b	b	b	735210	b	a	Yes	Dakshin Kathulia	580
No	No	No	No	b	Yes	b	735210	Yes	Yes	Yes	Dakshin Jharalta	581
No	No	No	No	c	a	c	735304	Yes	Yes	Yes	Char Charabari	582
No	No	No	No	c	a	c	735210	Yes	a	Yes	Gadhear Kuti	583
No	Yes	Yes	No	c	a	c	735210	Yes	Yes	Yes	Bagribari	584
No	No	Yes	No			c	735210		Yes	Yes	Kursamari	585
No	No	Yes	No	c	Yes	c	735210	Yes	Yes	Yes	Bhandani	586
No	Yes	Yes	No	b	a	b	735210	Yes	a	Yes	Tuklimari	587
No	No	Yes	No	b	b	b	735210	Yes	Yes	Yes	Parkumlai	588
No	No	No	No	b	a	b	735210	b	a	Yes	Paschim Mallikpara	589
No	No	No	No	a	Yes	a	735210	a	Yes	Yes	Uttar Altagram	590
No	No	No	No	a	a	a	735210	a	a	Yes	Purbba Altagram	591
No	No	No	No	b	a	b	735210	b	b	Yes	Mainatali	592
No	No	No	No	b	a	b	735210	b	b	Yes	Dakshin Altagram	593
No	No	No	No	b	a	b	735210	b	b	Yes	Jakhaikona	594
No	No	Yes	No		Yes	b	735210	Yes	Yes	Yes	Patkidaha	595
No	No	Yes	No	b	a	b	735210	b	b	Yes	Dakshin Dangapara	596
No	No	Yes	No	b	a	b	735210	b	b	Yes	Dambari	597
No	No	Yes	No	b	Yes	b	735210	b	Yes	b	Dakshin Khairbari	598
No	No	No	No	a	a	b	735210	b	b	b	Bhotpara	599
No	No	No	No	a	a	a	735210	b	b	Yes	Khalaigram	600

Communication and transport facilities (If amenities available code -Yes is given except for Village Pin Code ,If not available within the village , the distance range code viz; a for < 5 Kms, b for 5-10 Kms and c for 10+ kms of nearest place where facility is available is given).												Village connected to highways amenities available code -Yes the distance range code viz; 10+ kms of nearest plac				
Serial Number	Name of Village	Internet cafes/ Common service centre (CSC)	Private courier facility	Bus service (Public & Private)	Railway stations	Auto/Modified Autos	Taxis and Vans	Tractors	Cycle-pulled rickshaws(Manual & Machine driven)	Carts driven by animals	Sea /River ferry service	Connected to national highway(NH)	Connected to state highway(SH)	Connected to major district road (MDR)	Connected to others district road	Pucca roads
1	2	58	59	60	61	62	63	64	65	66	67	68	69	70	71	72
559	Lakshmikantapur Tea Garden	c	b	a	c	c	a	c	Yes	c	c					b
560	Uttar Khuttimari	a	c	b	c	b	a	c	Yes	c	c	c	c			Yes
561	Madhya Khuttimari	a	c	a	c	a	Yes	b	Yes	c	c	c	c			Yes
562	Bamantari	b	b	b	b	c	b	a	Yes	c	c	b	b	Yes	b	b
563	Paschim Dangapara	c	b	a	c	c	a	Yes	Yes	c	c	c	c	Yes		a
564	Garialtari	c	b	a	c	c	a	Yes	Yes	c	c	b	b	a		b
565	Ramsai Forest II															
566	Chauhaddi	c	c	a	c	a	a	Yes	Yes	c	c	c	c			Yes
567	Paschim Daukimari	c	c	a	c	a	Yes	Yes	Yes	a	a	c	c	b	Yes	a
568	Madhya Daukimari	b	b	a	c	c	a	Yes	Yes	c	c			Yes		Yes
569	Purbba Daukimari	Yes	a	Yes	c	Yes	Yes	Yes	Yes	a	c			Yes	Yes	Yes
570	Uttar Kathulia	c	c	b	c	c	a	Yes	Yes	c	c					b
571	Dakshin Khuttimari	a	c	b	c	c	Yes	a	Yes	c	c	b	b	b		Yes
572	Garakhuta	a	c	b	c	c	Yes	b	c	c	Yes	b	b	b	Yes	a
573	Gosairhat Forest	c	c	a	c	a	a	b	a	c	c	Yes	c	a	a	a
574	Sonakhuli	c	b	b	c	c	a	b	Yes	c	c	Yes		a		b
575	Dakshin Sakojhora	b	c	b	b	c	Yes	c	Yes	c	Yes				Yes	Yes
576	Mallik Sobha	b	c	b	b	c	a	c	Yes	c	c	Yes				b
577	Niranjnpat	Yes	Yes	Yes	Yes	Yes	b	b	Yes	c	c					b
578	Jhar Magurmari	c	c	b	c	c	b	b	Yes	c	c		a	b		a
579	Kalirhat	b	c	b	c	c	a	b	Yes	c	c			Yes	b	b
580	Dakshin Kathulia	a	b	Yes	b	a	Yes	a	Yes	c	c	b	a	Yes	a	a
581	Dakshin Jharalta	Yes	b	b	a	a	Yes	Yes	Yes	c	c	b	a	b	Yes	Yes
582	Char Charabari	a	c	b	a	c	Yes	Yes	Yes	c	c	b	b	a	Yes	Yes
583	Gadhear Kuti	a	c	b	b	b	Yes	Yes	Yes	c	c	b	b	b		Yes
584	Bagribari	a	c	b	b	c	Yes	Yes	Yes	c	c	b	b	b	Yes	Yes
585	Kursamari	a	c	b	b	c	Yes	Yes	Yes	c	c					b
586	Bhandani	Yes	c	b	a	Yes	Yes	Yes	Yes	c	b	b	b		Yes	a
587	Tuklimari	a	b	b	a	a	Yes	Yes	Yes	b	c	b	b	a	a	Yes
588	Parkumlai	a	b	a	Yes	Yes	Yes	Yes	Yes	Yes	c	b	a	b	a	a
589	Paschim Mallikpara	b	b	a	a	a	a	a	a	a	c	a	a			Yes
590	Uttar Altagram	a	a	a	a	a	a	a	Yes	c	c	a	a			b
591	Purbba Altagram	a	a	Yes	a	a	Yes	b	Yes	c	c		a			Yes
592	Mainatali	b	b	Yes	b	Yes	Yes	Yes	Yes	c	c	Yes			Yes	b
593	Dakshin Altagram	b	b	Yes	a	c	Yes	b	Yes	b	c					Yes
594	Jakhaikona	b	b	b	b	b	Yes	a	Yes	c	c	a				a
595	Patkidaha	b	b	b	a	c	Yes	Yes	Yes	c	c	a	a		Yes	b
596	Dakshin Dangapara	b	b	b	b	b	a	a	Yes	c	c	b			Yes	b
597	Dambari	b	b	b	a	b	Yes	Yes	Yes	c	b	b		b	b	a
598	Dakshin Khairbari	b	b	a	Yes	b	Yes	Yes	Yes	c	b	b	b	b		Yes
599	Bhotpara	b	b	a	a	b	b	a	b	c	c	b	b	b	a	a
600	Khalaigram	a	b	a	Yes	b	b	b	Yes	c	c	b		Yes	Yes	Yes

Kutchcha roads								Availability of miscellaneous facilities (If amenities available code -Yes is given, If not available within the village , the distance range code viz; a for < 5 Kms, b for 5-10 Kms and c for 10+ kms of nearest place where facility is available is given).										Name of Village	Serial Number
73	74	75	76	77	78	79	80	81	82	83	84	85	86	87	2	1			
Water bounded macadam(WBM) roads	Navigable waterway (river/canal)(NW)	Footpaths (FP)	Commercial & Co-operative Banks	ATM	Agricultural Credit Societies	Self-Help Group (SHG)	Public distribution system (PDS) shop	Mandis / Regular market	Weekly Haat	Agricultural marketing society	Integrated Child Development Scheme (Nutritional Centres)	Anganwadi Centre (Nutritional Centres)	Others (Nutritional Centres)						
Yes		a			c	Yes	Yes	c	Yes	Yes	Yes	Yes	Yes	Lakshmikantapur Tea Garden	559				
Yes		Yes	Yes	c	c	Yes	Yes	c	Yes	c	c	Yes	Yes	Uttar Khuttimari	560				
Yes		b	a	c	c	Yes	c	c	a	c	c	Yes	Yes	Madhya Khuttimari	561				
Yes	b	b	Yes	b	b	c	Yes	Yes	c	Yes	Yes	Yes	Yes	Bamantari	562				
Yes		Yes	b	b	b	Yes	Yes	c	Yes	Yes	Yes	Yes	Yes	Paschim Dangapara	563				
Yes		Yes	b	b	b	Yes	Yes	c	b	Yes	Yes	Yes	Yes	Garialtari	564				
														Ramsai Forest II	565				
Yes		a	c	c	c	Yes	Yes	c	Yes	Yes	Yes	Yes	Yes	Chauhaddi	566				
Yes		Yes	c	c	c	Yes	Yes	c	b	Yes	Yes	Yes	Yes	Paschim Daukimari	567				
a		Yes		c	c	Yes	Yes	c	b	Yes	Yes	Yes	Yes	Madhya Daukimari	568				
a		Yes		b	c	Yes	Yes	c	Yes	Yes	Yes	Yes	Yes	Purbba Daukimari	569				
Yes		a		a	c	Yes	Yes	c	a	Yes	Yes	Yes	Yes	Uttar Kathulia	570				
Yes	Yes	Yes	Yes	c	c	Yes	Yes	c	Yes	c	Yes	Yes	Yes	Dakshin Khuttimari	571				
Yes		Yes	a	c	c	Yes	c	c	a	c	c	Yes	Yes	Garakhuta	572				
Yes		a	b	c	c	Yes	b	c	a	c	Yes	Yes	Yes	Gosairhat Forest	573				
Yes		a	c	b	c	Yes	Yes	c	b	c	Yes	Yes	Yes	Sonakhuli	574				
a		a			c	Yes	Yes	c	b	Yes	Yes	Yes	Yes	Dakshin Sakojhora	575				
a		a	Yes		c	Yes	Yes	c	b	Yes	Yes	Yes	Yes	Mallik Sobha	576				
a		b	c	c	c	Yes	Yes	c	b	Yes	Yes	Yes	Yes	Niranjanpat	577				
a		a	b	b	c	Yes	Yes	b	b	Yes	Yes	Yes	Yes	Jhar Magurmari	578				
a	b	a	b	b	c	Yes	Yes	c	a	Yes	Yes	Yes	Yes	Kalirhat	579				
Yes		a	b	b	c	Yes	a	c	a	b	a	a	Yes	Dakshin Kathulia	580				
Yes		Yes	b	b	c	Yes	Yes	b	a	b	Yes	Yes	Yes	Dakshin Jharalta	581				
a		Yes	b	c	c	Yes	Yes	b	Yes	c	Yes	Yes	Yes	Char Charabari	582				
Yes		Yes	c	c	Yes	Yes	Yes	c	b	Yes	Yes	Yes	Yes	Gadhear Kuti	583				
Yes	b	Yes	a	c	c	Yes	Yes	c	Yes	c	Yes	Yes	Yes	Bagribari	584				
a		a			c	Yes	Yes	c	Yes	Yes	Yes	Yes	Yes	Kursamari	585				
Yes		Yes	c	c	Yes	Yes	Yes	b	Yes	Yes	Yes	Yes	Yes	Bhandani	586				
Yes	a	b	Yes	b	b	c	Yes	Yes	c	a	Yes	Yes	Yes	Tuklimari	587				
a	a	Yes	b	b	Yes	Yes	Yes	c	b	b	Yes	Yes	Yes	Parkumlai	588				
Yes		Yes	a	b	b	Yes	a	b	Yes	a	b	Yes	Yes	Paschim Mallikpara	589				
Yes		Yes	a	a	Yes	Yes	a	c	Yes	a	a	Yes	Yes	Uttar Altagram	590				
Yes		a	a	a	c	Yes	Yes	b	b	b	Yes	Yes	Yes	Purbba Altagram	591				
Yes		b	Yes	b	c	Yes	Yes	c	Yes	b	b	Yes	Yes	Mainatali	592				
Yes		a	a	b	c	Yes	a	c	b	a	b	Yes	Yes	Dakshin Altagram	593				
a		Yes	b	b	c	Yes	Yes	c	b	Yes	Yes	Yes	Yes	Jakhaikona	594				
Yes	Yes	Yes	b	b	c	Yes	Yes	c	Yes	Yes	Yes	Yes	Yes	Patkidaha	595				
Yes		a	b	b	c	Yes	Yes	c	b	Yes	Yes	Yes	Yes	Dakshin Dangapara	596				
Yes	Yes	Yes	b	b	c	Yes	Yes	c	b	b	Yes	Yes	Yes	Dambari	597				
Yes	Yes	Yes	b	b	Yes	Yes	Yes	c	Yes	b	Yes	Yes	Yes	Dakshin Khairbari	598				
Yes		a	b	b	c	Yes	Yes	Yes	Yes	Yes	Yes	Yes	Yes	Bhotpara	599				
Yes		a	b	b	c	Yes	Yes	Yes	Yes	Yes	Yes	Yes	Yes	Khalaigram	600				

Availability of miscellaneous facilities (If amenities available code -Yes is given, If not available within the village, the distance range code viz; a for < 5 Kms, b for 5-10 Kms and c for 10+ kms of nearest place where facility is available is given).													Availability of electricity (Yes/No)			
Serial Number	Name of Village	ASHA (Accredited Social Health Activist)	Community centre with/without TV	Sports Field,	Sports Club / Recreation Centre	Cinema / Video Hall	Public Library	Public Reading Room	Newspaper Supply	Assembly Polling station	Birth & Death Registration Office	Power Supply for Domestic Use (ED)	Power Supply for Agricultural Use (EAG)	Power Supply for Commercial Use (EC)	Power Supply for All Uses (EA)	
1	2	88	89	90	91	92	93	94	95	96	97	98	99	100	101	
559	Lakshmikantapur Tea Garden	Yes	Yes	Yes	Yes	Yes	Yes	Yes	Yes	Yes	Yes	Yes	No	No	No	
560	Uttar Khuttimari	Yes	c	a	Yes	Yes	c	c	c	Yes	a	Yes	No	No	No	
561	Madhya Khuttimari	Yes	c	a	Yes	a	b	c	a	Yes	Yes	Yes	No	No	No	
562	Bamantari	Yes	Yes	Yes	Yes	Yes	Yes	Yes	Yes	Yes	b	Yes	No	No	No	
563	Paschim Dangapara	Yes	Yes	Yes	Yes	Yes	Yes	Yes	Yes	a	Yes	Yes	No	No	No	
564	Garialtari	Yes	Yes	Yes	Yes	Yes	Yes	Yes	Yes	Yes	Yes	Yes	No	No	No	
565	Ramsai Forest II															
566	Chauhaddi	Yes	Yes	Yes	Yes	Yes	Yes	Yes	Yes	Yes	Yes	Yes	No	No	No	
567	Paschim Daukimari	Yes	Yes	Yes	Yes	Yes	Yes	Yes	Yes	Yes	b	Yes	No	No	No	
568	Madhya Daukimari	Yes	Yes	Yes	Yes	Yes	Yes	Yes	Yes	Yes	Yes	Yes	No	No	No	
569	Purbba Daukimari	Yes	Yes	Yes	Yes	Yes	Yes	Yes	Yes	Yes	Yes	Yes	No	No	No	
570	Uttar Kathulia	Yes	Yes	Yes	Yes	Yes	Yes	Yes	Yes	Yes	a	Yes	No	No	No	
571	Dakshin Khuttimari	Yes	c	a	Yes	c	b	b	c	Yes	a	Yes	No	No	No	
572	Garakhuta	Yes	c	a	Yes	a	b	b	c	Yes	a	Yes	No	No	No	
573	Gosairhat Forest	Yes	Yes	Yes	c	b	b	b	a	Yes	b	Yes	No	No	No	
574	Sonakhuli	Yes	Yes	Yes	Yes	Yes	Yes	Yes	Yes	Yes	b	Yes	No	No	No	
575	Dakshin Sakojhora	Yes	Yes	Yes	Yes	Yes	Yes	Yes	Yes	Yes	Yes	Yes	No	No	No	
576	Mallik Sobha	Yes	Yes	Yes	Yes	Yes	a	a	Yes	Yes	Yes	Yes	No	No	No	
577	Niranjantpat	Yes	Yes	Yes	Yes	Yes	Yes	Yes	Yes	Yes	Yes	Yes	No	No	No	
578	Jhar Magurmari	Yes	Yes	Yes	Yes	Yes	Yes	Yes	Yes	Yes	Yes	Yes	No	No	No	
579	Kalirhat	Yes	Yes	Yes	Yes	Yes	Yes	Yes	Yes	Yes	Yes	Yes	No	No	No	
580	Dakshin Kathulia	Yes	Yes	Yes	Yes	Yes	Yes	Yes	Yes	Yes	Yes	Yes	No	No	No	
581	Dakshin Jharalta	Yes	Yes	Yes	Yes	Yes	Yes	Yes	Yes	Yes	Yes	Yes	Yes	Yes	Yes	
582	Char Charabari	Yes	Yes	Yes	Yes	Yes	Yes	Yes	Yes	Yes	Yes	Yes	No	No	No	
583	Gadhear Kuti	Yes	Yes	Yes	Yes	Yes	Yes	Yes	Yes	Yes	Yes	Yes	No	No	No	
584	Bagribari	Yes	Yes	Yes	Yes	Yes	Yes	Yes	Yes	Yes	Yes	Yes	No	No	No	
585	Kursamari	Yes	Yes	Yes	Yes	Yes	Yes	Yes	Yes	Yes	Yes	Yes	No	No	No	
586	Bhandani	Yes	b	Yes	Yes	Yes	Yes	Yes	Yes	Yes	Yes	Yes	No	No	No	
587	Tuklimari	Yes	Yes	Yes	Yes	Yes	Yes	Yes	Yes	Yes	Yes	Yes	No	No	No	
588	Parkumlai	Yes	a	Yes	Yes	a	b	b	Yes	Yes	a	Yes	No	No	No	
589	Paschim Mallikpara	Yes	Yes	Yes	Yes	a	a	a	Yes	Yes	a	Yes	No	No	No	
590	Uttar Altagram	Yes	Yes	Yes	Yes	Yes	Yes	Yes	Yes	Yes	b	Yes	No	No	No	
591	Purbba Altagram	Yes	Yes	Yes	Yes	Yes	Yes	Yes	Yes	Yes	a	Yes	No	No	No	
592	Mainatali	Yes	Yes	Yes	Yes	b	Yes	Yes	Yes	Yes	a	Yes	No	No	No	
593	Dakshin Altagram	Yes	Yes	Yes	Yes	b	a	a	Yes	Yes	a	Yes	No	No	No	
594	Jakhaikona	Yes	Yes	Yes	Yes	Yes	Yes	Yes	Yes	Yes	Yes	Yes	Yes	No	No	
595	Patkidaha	Yes	Yes	Yes	Yes	Yes	Yes	Yes	Yes	Yes	Yes	Yes	No	Yes	No	
596	Dakshin Dangapara	Yes	Yes	Yes	Yes	Yes	Yes	Yes	Yes	Yes	Yes	Yes	No	No	No	
597	Dambari	Yes	Yes	Yes	b	a	b	Yes	Yes	Yes	Yes	Yes	Yes	Yes	Yes	
598	Dakshin Khairbari	Yes	Yes	a	Yes	Yes	Yes	Yes	Yes	Yes	Yes	Yes	Yes	Yes	Yes	
599	Bhotpara	Yes	Yes	Yes	Yes	Yes	Yes	Yes	Yes	Yes	Yes	Yes	No	No	No	
600	Khalaigram	Yes	Yes	Yes	Yes	Yes	Yes	Yes	Yes	Yes	Yes	Yes	No	No	No	

Nearest Town		Land Use							
		Area under different types of land use (in hectares rounded up to one decimal place)							
Name	Distance range code i.e. a for < 5 Kms, b for 5-10 Kms and c for 10+ kms .	Forests	Area under Non-agricultural Uses	Barren and Un-cultivable land	Permanent Pastures and Other Grazing Lands	Land Under Miscellaneous Tree Crops etc.	Culturable Waste Land	Name of Village	Serial Number
102	103	104	105	106	107	108	109	2	1
DHUPGURI	c	0	27.4	0	0	0	3.5	Lakshmikantapur Tea Garden	559
DHUPGURI	c	2.8	138.1	0	0	0	0	Uttar Khuttimari	560
DHUPGURI	c	12	186.9	0	0	0	0	Madhya Khuttimari	561
DHUPGURI	c	0	106.3	0	0	0	0	Bamantari	562
DHUPGURI	c	0	69.3	0	0	0	0	Paschim Dangapara	563
DHUPGURI	c	0	101.3	0	0	0	0	Garialtari	564
		404.7	80.9	0	0	0	0	Ramsai Forest II	565
DHUPGURI	c	0	80.3	0	0	0	0	Chauhaddi	566
DHUPGURI	c	0	95.8	0	0	0	0	Paschim Daukimari	567
DHUPGURI	b	0	116.5	0	0	0	0	Madhya Daukimari	568
DHUPGURI	b	0	117.8	0	0	0	0	Purbba Daukimari	569
DHUPGURI	b	0	109.9	0	0	0	0	Uttar Kathulia	570
DHUPGURI	c	5	68	0	0	0	0	Dakshin Khuttimari	571
DHUPGURI	c	4	69.2	0	0	0	0	Garakhuta	572
DHUPGURI	b	739	20.2	0	0	0	0	Gosairhat Forest	573
GAYERKATA	b	0	12	0	0	0	2.4	Sonakhuli	574
GAYERKATA	b	0	16	0	0	0	3.2	Dakshin Sakojhora	575
DHUPGURI	b	0	123.7	0	0	0	2	Mallik Sobha	576
DHUPGURI(N.M)	b	0	71.7	0	0	0	2	Niranjanpat	577
DHUPGURI	b	0	70	0	0	0	2	Jhar Magurmari	578
DHUPGURI	b	0	70	0	0	0	2	Kalirhat	579
DHUPGURI	b	0	109.9	0	0	0	0	Dakshin Kathulia	580
DHUPGURI	c	0	83.4	0	0	0	0	Dakshin Jharalta	581
DHUPGURI	c	0	121.7	0	0	0	0	Char Charabari	582
DHUPGURI	c	0	109.2	0	0	0	0	Gadhear Kuti	583
DHUPGURI	c	0	121.9	0	0	0	0	Bagribari	584
DHUPGURI	c	0	113.9	0	0	0	0	Kursamari	585
DHUPGURI	c	0	122.5	0	0	0	0	Bhandani	586
DHUPGURI	c	0	77.3	0	0	0	0	Tuklimari	587
DHUPGURI	c	0	101.2	0	0	0	0	Parkumlai	588
DHUPGURI	b	0	130.8	0	0	0	15.8	Paschim Mallikpara	589
DHUPGURI	b	0	73.4	0	0	0	6.1	Uttar Altagram	590
DHUPGURI	b	0	81.4	0	0	0	6.5	Purbba Altagram	591
DHUPGURI	b	0	129.8	0	0	0	3.6	Mainatali	592
DHUPGURI	b	0	86.6	0	0	0	44.9	Dakshin Altagram	593
JALPAIGURI	c	1	7.8	0	0	0	10.9	Jakhaikona	594
JALPAIGURI	c	0	96.9	0	0	0	15	Patkidaha	595
JALPAIGURI	c	0	84.8	0	0	0	45.2	Dakshin Dangapara	596
JALPAIGURI	c	0	85.9	0	0	0	15.8	Dambari	597
JALPAIGURI	c	0	194.7	0	0	0	30.4	Dakshin Khairbari	598
DHUPGURI	b	0	42.7	0	0	0	7.7	Bhotpara	599
DHUPGURI	b	0	184	0	0	0	11.2	Khalaigram	600

Land Use											
Area under different types of land use (in hectares rounded up to one decimal place)							Area irrigated by source (in hectare).				
Serial Number	Name of Village	Fallow lands other than current fallows	Current Fallows	Net Area Sown	Total Irrigated Land Area	Total Un-irrigated Land Area	Canals (C)	Wells/Tube-wells(W/TW)	Tanks/Lakes(T/L)	Water Falls(WF)	Others(O)
1	2	110	111	112	113	114	115	116	117	118	119
559	Lakshmikantapur Tea Garden	0	0	334.5	24	310.5	0	0	24	0	0
560	Uttar Khuttimari	0	0	405.6	32.2	373.4	0	0	0	0	32.2
561	Madhya Khuttimari	0	0	453.8	34	419.8	0	12	2	0	20
562	Bamantari	0	0	271.1	18.2	252.9	18.2	0	0	0	0
563	Paschim Dangapara	0	0	182.9	1.2	181.7	1.2	0	0	0	0
564	Garialtari	0	0	282.1	2.8	279.2	0	2.8	0	0	0
565	Ramsai Forest II	0	0	0	0	0	0	0	0	0	0
566	Chauhaddi	0	0	230.7	10.1	220.6	10.1	0	0	0	0
567	Paschim Daukimari	0	0	254.9	1.2	253.7	1.2	0	0	0	0
568	Madhya Daukimari	0	0	312.8	21	291.8	21	0	0	0	0
569	Purbba Daukimari	0	0	539.9	17	522.9	17	0	0	0	0
570	Uttar Kathulia	0	0	304.3	2.8	301.5	2.8	0	0	0	0
571	Dakshin Khuttimari	0	0	170.8	55	115.8	0	4	1	0	50
572	Garakhuta	0	0	172.9	20.8	152.1	0	10	0.8	0	10
573	Gosairhat Forest	0	0	0	0	0	0	0	0	0	0
574	Sonakhuli	0	0	174.2	20	154.2	0	0	0	0	20
575	Dakshin Sakojhora	0	0	142	0	142	0	0	0	0	0
576	Mallik Sobha	0	0	362.1	10	352.1	0	0	0	0	10
577	Niranjnpat	0	0	357.3	22.1	335.2	0	2.8	4.1	8	7.2
578	Jhar Magurmari	0	0	396.8	78.4	318.4	0	2.8	63.6	8	4
579	Kalirhat	0	0	346.2	24.8	321.4	13.2	4.8	4	0	2.8
580	Dakshin Kathulia	0	0	232.3	23.1	209.2	23.1	0	0	0	0
581	Dakshin Jharalta	0	0	278.4	19	259.4	19	0	0	0	0
582	Char Charabari	0	0	242.4	5.7	236.7	5.7	0	0	0	0
583	Gadhear Kuti	0	0	248.1	12.5	235.5	12.5	0	0	0	0
584	Bagribari	0	0	317.7	0	317.7	0	0	0	0	0
585	Kursamari	0	0	228.7	6.1	222.6	6.1	0	0	0	0
586	Bhandani	0	0	279.6	18.2	261.4	18.2	0	0	0	0
587	Tuklimari	0	0	244	8.5	235.5	8.5	0	0	0	0
588	Parkumlai	0	0	302.7	14.2	288.5	14.2	0	0	0	0
589	Paschim Mallikpara	0	0	432.3	29.2	403.1	0	2.8	3.6	0	22.8
590	Uttar Altagram	0	0	319.3	15	304.3	0	0	15	0	0
591	Purbba Altagram	0	0	334.7	7.7	327	0	0	0	0	7.7
592	Mainatali	0	0	462.2	8.5	453.7	0	0	0	0	8.5
593	Dakshin Altagram	0	0	377.6	4.9	372.7	0	0	0	0	4.9
594	Jakhaikona	0	0	79.5	39.4	40.1	2.4	14	3	0	20
595	Patkidaha	0	0	231.7	21.7	210.1	5.7	16	0	0	0
596	Dakshin Dangapara	0	0	250.8	50	200.8	0	50	0	0	0
597	Dambari	0	0	368.8	27.7	341.1	20.7	7	0	0	0
598	Dakshin Khairbari	0	0	488	117.7	370.4	0	117.7	0	0	0
599	Bhotpara	0	0	240.4	2.8	237.6	0	0	0	0	2.8
600	Khalaigram	0	0	378.1	20	358.1	0	0	0	0	20

Name of three most important commodities manufactured			Name of Village	Serial Number
First	Second	Third		
120	121	122	2	1

Lakshmikantapur Tea Garden	559
Uttar Khuttimari	560
Madhya Khuttimari	561
Bamantari	562
Paschim Dangapara	563
Garialtari	564
Ramsai Forest II	565
Chauhaddi	566
Paschim Daukimari	567
Madhya Daukimari	568
Purbba Daukimari	569
Uttar Kathulia	570
Dakshin Khuttimari	571
Garakhuta	572
Gosairhat Forest	573
Sonakhuli	574
Dakshin Sakojhora	575
Mallik Sobha	576
Niranjanpat	577
Jhar Magurmari	578
Kalirhat	579
Dakshin Kathulia	580
Dakshin Jharalta	581
Char Charabari	582
Gadhear Kuti	583
Bagribari	584
Kursamari	585
Bhandani	586
Tuklimari	587
Parkumlai	588
Paschim Mallikpara	589
Uttar Altagram	590
Purbba Altagram	591
Mainatali	592
Dakshin Altagram	593
Jakhaikona	594
Patkidaha	595
Dakshin Dangapara	596
Dambari	597
Dakshin Khairbari	598
Bhotpara	599
Khalaigram	600

Census of India 2011

Amenities and Land use

Serial Number	Name of Village	Location code no.	Total area of the village (in hectares rounded up to one decimal place)	Total population (2011 census)	Number of households (2011 census)	Number of educational amenities available in village, the distance range code viz; a for 0-5 kms, b for 5-10 kms, c for 10+ kms of nearest place where facility is available							
						Pre-Primary school (PP)	Primary school (P)	Middle school (M)	Secondary School (S)	Senior Secondary school (SS)	Degree college of arts science & commerce (ASC)	Engineering college(EC)	Medical college (MC)
1	2	3	4	5	6	7	8	9	10	11	12	13	14
601	Madhya Boragari	307485	882	7987	1789	5	4		a	a	a	c	c
602	Bara Gharia	307486	646.5	7090	1511	4	3	1	1		c	c	c
603	Bhemtia	307487	281.3	3607	779	1	1	1			a	c	c
604	Paschim Magurmari	307488	453.5	5431	1182	2	2						
605	Magurmari	307489	62.1	504	124	b							
606	Purba Magurmari	307490	377.7	7361	1658	4	4	1					
607	Uttar Gosairhat	307491	357	3230	746	3	3	1	1		a	c	c
608	Gosairhat Chhits	307492	183.3	730	159	1	1						
609	Purbba Mallikpara	307493	596.6	5487	1237	3	2	2	1	1			
610	Dakshin Gosairhat	307494	460.5	4394	989	3	2						
611	Gadang Pratham Khanda	307495	331.4	1454	332	a	a		a	a			
612	Kathapara	307496	328.9	3111	701	3	2	1	a	a	a	c	c
613	Kazipara	307497	450.9	4442	957	2	2		1				
614	Gadang Dwitia Khanda	307498	159.5	1762	391	a	a		a	a	b	c	c
615	Purbba Dangapara	307499	370.2	3747	808	2	2		a	a			
616	Paschim Salbari	307500	463.8	4824	1063	2	2	1	1				
617	Purbba Salbari	307501	526.8	4886	1053	4	4				a		
618	Jhar Salbari	307502	673.6	5899	1272	3	3						
619	Jurapani	307503	316.5	4522	988	4	4	1	1				
620	Pundibari	307504	215	1491	343	2	2	2	a				
Block T O T A L :			52322.3	380090	83652	213	190	45	19	7	0	0	0

- Village Directory

(As in 2009)

le. (If not available within the < 5 Kms, b for 5-10 Kms and c acility is available is given).															Number of Medical Amenities available. (If not available within the village , the distance range code viz; a for < 5 Kms, b for 5-10 Kms and c for 10+ kms of nearest place where facility is available is given).															Name of Village	Serial Number
Management institute (MI)	Polytechnic (Pt)	Vocational training school /ITI	Non-formal training centre (NFTC)	Special school for disabledq (SSD)	Others (specify)	Community health centre (CHC)	Primary health centre (PHC)	Primary health sub centre (PHS)	Maternity and child welfare centre (MCW)	T.B. clinic (TBC)	Hospital-allopathic (HA)	Hospital-alternative medicine (HO)	Dispensary (D)	Veterinary hospital (VH)	Mobile health clinic (MHC)	Family welfare centre (FWC)															
15	16	17	18	19	20	21	22	23	24	25	26	27	28	29	30	31	2	1													
c	c	a						1	1				1	a			Madhya Boragari	601													
c	c					a	a	1	1	a	b	a	a	a	c	a	Bara Gharia	602													
c	c	c	b			b	b	1	1	c	b	b	a	a	c	b	Bhemia	603													
								1									Paschim Magurmari	604													
								1			b		b	b			Magurmari	605													
								1			b		b	b			Purba Magurmari	606													
c						a	a	a	a	a	a	a	a	a	a	a	Uttar Gosairhat	607													
								1									Gosairhat Chhits	608													
						b	1			b	b	b	b	b	b	b	Purbba Mallikpara	609													
					1		1		a	a	a	a	b	a	a	a	Dakshin Gosairhat	610													
						b	b	a	c	c	b	b	b	b	c	c	Gadang Pratham Khanda	611													
	c	c				a	a	a	c	c	a	a	a	c	c	c	Kathapara	612													
						b	1			b	b	b	b	b	b	b	Kazipara	613													
	c					b	b	c	c	b	b	b	b	b	b	b	Gadang Dwitia Khanda	614													
								c	c	b	b	b	b	b	c	c	Purbba Dangapara	615													
								1						1			Paschim Salbari	616													
								1									Purbba Salbari	617													
								1									Jhar Salbari	618													
								1									Jurapani	619													
								1									Pundibari	620													
0	0	1	0	0	5	3	13	61	19	2	3	6	8	8	2	5	Block T O T A L														

Serial Number	Name of Village	Number of Non-Government Medical Amenities available.							Availability of drinking water - Yes / No							
		Charitable non Govt. hospital/Nursing home.	Medical practitioner with MBBS Degree	Medical practitioner with other degree	Medical practitioner with no degree	Traditional practitioner and faith healer .	Medicine Shop	Others	Tap water (Treated/Untreated)	Well water (Covered / Uncovered well)	Hand Pump	Tube wells / Bore well	Spring	River / Canal	Tank / Pond / Lake	Others
1	2	32	33	34	35	36	37	38	39	40	41	42	43	44	45	46
601	Madhya Boragari	0	0	0	0	0	0	0	No	Yes	Yes	Yes	No	No	Yes	No
602	Bara Gharia	0	0	1	0	0	0	0	No	Yes	Yes	Yes	No	No	Yes	No
603	Bhemtia	0	0	0	0	0	0	0	No	Yes	Yes	Yes	No	No	Yes	No
604	Paschim Magurmari	0	0	0	0	0	0	0	No	Yes	Yes	No	No	No	No	No
605	Magurmari	0	0	0	0	0	0	0	Yes	No	Yes	Yes	No	Yes	Yes	No
606	Purba Magurmari	0	0	0	0	0	0	0	Yes	Yes	Yes	Yes	No	No	Yes	No
607	Uttar Gosairhat	1	0	0	0	0	0	0	No	No	No	Yes	No	No	No	No
608	Gosairhat Chhits	0	0	0	0	0	0	0	No	Yes	No	Yes	No	No	No	No
609	Purbba Mallikpara	1	0	0	0	0	0	0	No	Yes	No	Yes	No	No	No	No
610	Dakshin Gosairhat	0	0	0	0	0	0	0	No	Yes	No	Yes	No	No	No	No
611	Gadang Pratham Khanda	1	0	0	0	0	0	0	No	Yes	No	Yes	No	Yes	Yes	No
612	Kathapara	0	1	0	0	0	0	0	Yes	Yes	Yes	Yes	No	No	Yes	No
613	Kazipara	0	0	0	0	0	0	0	No	No	No	No	No	No	Yes	No
614	Gadang Dwitia Khanda	0	0	0	0	0	0	0	No	Yes	No	Yes	No	No	No	No
615	Purbba Dangapara	0	0	0	1	0	0	0	Yes	Yes	No	Yes	No	No	Yes	No
616	Paschim Salbari	0	0	0	0	0	0	0	Yes	Yes	Yes	Yes	No	Yes	Yes	No
617	Purbba Salbari	0	0	0	0	0	0	0	No	Yes	Yes	Yes	No	Yes	No	No
618	Jhar Salbari	0	0	0	0	0	0	0	No	Yes	Yes	Yes	No	Yes	Yes	No
619	Jurapani	0	0	1	1	1	4	0	No	Yes	Yes	Yes	No	Yes	Yes	Yes
620	Pundibari	0	0	0	0	0	0	0	No	Yes	Yes	Yes	No	Yes	Yes	No
Block T O T A L :		3	1	9	42	1	38	1	29	72	69	81	0	31	49	5

Availability of toilet & others Yes / No				Communication and transport facilities (If amenities available code -Yes is given except for Village Pin Code ,If not available within the village , the distance range code viz; a for < 5 Kms, b for 5-10 Kms and c for 10+ kms of nearest place where facility is available is given).								
Community toilet including bath.	Community toilet excluding bath.	Rural sanitary mart or sanitary hardware outlet available near the village.	Community bio- gas or recycle of waste for productive use.	Post office(PO)	Sub post office (SPO)	Post & Telegraph office (P&TO)	Village Pin Code	Telephones (Land lines)	Public call office (PCO)	Mobile phone coverage	Name of Village	Serial Number
47	48	49	50	51	52	53	54	55	56	57	2	1
No	No	No	No			b	735210		Yes		Madhya Boragari	601
No	No	Yes	No	a	Yes	a	735210	Yes	Yes	Yes	Bara Gharia	602
No	No	Yes	No	a	b	a	735210	a	a	Yes	Bhemia	603
No	No	No	No	b	b	Yes	735210	Yes	Yes	Yes	Paschim Magurmari	604
No	No	Yes	No	b	b	b	735210	Yes	a	Yes	Magurmari	605
No	No	Yes	No	b	b	b	735210	b	b	b	Purba Magurmari	606
No	No	No	No		Yes	b	735210			b	Uttar Gosairhat	607
No	No	No	No			b	735210	b	b	Yes	Gosairhat Chhita	608
No	No	No	No	a	a	b	735210	b	b	b	Purbba Mallikpara	609
No	No	No	No	a		a	735210	a	a	a	Dakshin Gosairhat	610
No	No	No	No	a	a	b	735210	b	a	Yes	Gadang Pratham Khanda	611
No	No	No	No	Yes	Yes	b	735210	b	b	Yes	Kathapara	612
No	No	No	No	a	a	b	735210	b	Yes	b	Kazipara	613
No	No	No	No	a	b	b	735210	b	b	b	Gadang Dwitia Khanda	614
No	No	No	No	a	a	a	735210	b	b	Yes	Purbba Dangapara	615
No	No	No	No		a	b	735210	a	Yes	Yes	Paschim Salbari	616
No	No	No	No			b	735210		a	b	Purbba Salbari	617
No	Yes	No	No	b	Yes	b	735210		Yes	Yes	Jhar Salbari	618
No	No	Yes	No	a	a	b	735210	Yes	Yes	Yes	Jurapani	619
No	No	No	No	c	c	b	735210	a	Yes	Yes	Pundibari	620
4	5	18	0	5	17	3	93	25	28	72	: Block T O T A L	

Communication and transport facilities (If amenities available code -Yes is given except for Village Pin Code ,If not available within the village , the distance range code viz; a for < 5 Kms, b for 5-10 Kms and c for 10+ kms of nearest place where facility is available is given).												Village connected to highways amenities available code -Yes the distance range code viz; 10+ kms of nearest plac				
Serial Number	Name of Village	Internet cafes/ Common service centre (CSC)	Private courier facility	Bus service (Public & Private)	Railway stations	Auto/Modified Autos	Taxis and Vans	Tractors	Cycle-pulled rickshaws(Manual & Machine driven)	Carts driven by animals	Sea /River ferry service	Connected to national highway(NH)	Connected to state highway(SH)	Connected to major district road (MDR)	Connected to others district road	Pucca roads
1	2	58	59	60	61	62	63	64	65	66	67	68	69	70	71	72
601	Madhya Boragari	b	c	a	b	c	a	c	Yes	c	c	a	a		Yes	Yes
602	Bara Gharia	Yes	Yes	Yes	a	a	Yes	c	Yes	c	c	a	a		Yes	Yes
603	Bhemtia	a	a	a	a	c	a	c	a	c	b	Yes		a	a	b
604	Paschim Magurmari	Yes	b	Yes	b	a	a	c	a	c	c				a	a
605	Magurmari	b	b	a	b	c	b	c	Yes	Yes	c			Yes	a	b
606	Purba Magurmari	a	a	a	c	a	a	c	a	c	c	Yes	b	Yes	a	a
607	Uttar Gosairhat	b	b	b	c	c	b	c	Yes	c	c					a
608	Gosairhat Chhits	b	b	b	c	c	b	c	Yes	c	c	Yes				a
609	Purbba Mallikpara	b	b	b	b	b	b	b	Yes	c	c	a		a		Yes
610	Dakshin Gosairhat	c	a	a	c	c	a	a	Yes	c	c	a	a			a
611	Gadang Pratham Khanda	c	b	b	c	a	Yes	a	Yes	c	b	b	a		Yes	a
612	Kathapara	b	b	b	b	Yes	b	a	Yes	Yes	a	b	b	b		Yes
613	Kazipara	b	b	a	c	Yes	Yes	Yes	Yes	a	Yes	b	b		Yes	b
614	Gadang Dwitia Khanda	c	b	a	c	a	Yes	a	Yes	c	b	b	b	Yes	a	a
615	Purbba Dangapara	a	b	b	c	Yes	a	b	Yes	c	c				Yes	Yes
616	Paschim Salbari	b	Yes	Yes	c	Yes	Yes	Yes	Yes	c	c	a		a		a
617	Purbba Salbari	c	b	b	b	c	a	a	Yes	c	c	a		a		a
618	Jhar Salbari	c	b	b	Yes	c	a	b	Yes	c	c	a			a	b
619	Jurapani	b	b	Yes	Yes	c	Yes	b	Yes	c	c		a	Yes		a
620	Pundibari	b	b	a	c	c	Yes	b	Yes	c	c		b			a
Block T O T A L :		12	6	25	9	11	40	28	89	3	4	18	0	26	34	32

Kutchcha roads								Availability of miscellaneous facilities (If amenities available code -Yes is given, If not available within the village, the distance range code viz; a for < 5 Kms, b for 5-10 Kms and c for 10+ kms of nearest place where facility is available is given).										Name of Village	Serial Number
73	74	75	76	77	78	79	80	81	82	83	84	85	86	87					
Water bounded macadam(WBM) roads	Navigable waterway (river/canal)(NW)	Footpaths (FP)	Commercial & Co-operative Banks	ATM	Agricultural Credit Societies	Self-Help Group (SHG)	Public distribution system (PDS) shop	Mandis / Regular market	Weekly Haat	Agricultural marketing society	Integrated Child Development Scheme (Nutritional Centres)	Anganwadi Centre (Nutritional Centres)	Others (Nutritional Centres)						
Yes		Yes			c	Yes	Yes	c	b	Yes	Yes	Yes	Yes	Yes	Madhya Boragari	601			
Yes	Yes	a	a	a	Yes	Yes	Yes	Yes	a	a	Yes	Yes	Yes	Yes	Bara Gharia	602			
a		b	a	a	c	Yes	Yes	Yes	a	Yes	Yes	Yes	Yes	Yes	Bhemtia	603			
a		b	b	b	c	Yes	Yes	c	b	Yes	Yes	Yes	Yes	Yes	Paschim Magurmari	604			
a		a			Yes	Yes	Yes	c	Yes	Yes	Yes	Yes	Yes	Yes	Magurmari	605			
Yes	a	a	b		c	Yes	Yes	Yes	a	a	a	a	Yes	Yes	Purba Magurmari	606			
a		b			c	Yes	Yes	c	a	Yes	Yes	Yes	Yes	Yes	Uttar Gosairhat	607			
a		a			b	Yes	Yes	c	a	Yes	Yes	Yes	Yes	Yes	Gosairhat Chhits	608			
a		b	a	b	c	Yes	Yes	c	a	b	Yes	Yes	Yes	Yes	Purbba Mallikpara	609			
Yes		b	a	a	c	Yes	Yes	c	Yes	Yes	Yes	Yes	Yes	Yes	Dakshin Gosairhat	610			
Yes	Yes	a	b	b	Yes	Yes	Yes	c	b	b	b	Yes	Yes	Yes	Gadang Pratham Khanda	611			
Yes	b	b	b	b	c	Yes	Yes	c	b	Yes	Yes	Yes	Yes	Yes	Kathapara	612			
Yes		a	c	c	b	Yes	Yes	b	Yes	b	a	Yes	Yes	Yes	Kazipara	613			
Yes		b	b	b	c	Yes	Yes	c	b	b	b	Yes	Yes	Yes	Gadang Dwitia Khanda	614			
a		b	b	b	c	Yes	Yes	Yes	b	Yes	Yes	Yes	Yes	Yes	Purbba Dangapara	615			
a		Yes			c	Yes	Yes	Yes	Yes	Yes	Yes	Yes	Yes	Yes	Paschim Salbari	616			
a		a			b	Yes	Yes	c	b	Yes	Yes	Yes	Yes	Yes	Purbba Salbari	617			
a		a			c	Yes	Yes	c	b	Yes	Yes	Yes	Yes	Yes	Jhar Salbari	618			
a		a	Yes		c	Yes	Yes	Yes	Yes	Yes	Yes	Yes	Yes	Yes	Jurapani	619			
a		a			b	Yes	Yes	c	b	Yes	Yes	Yes	Yes	Yes	Pundibari	620			
58	10	4	39	9	2	8	97	79	14	42	58	80	95	96	Block T O T A L				

Availability of miscellaneous facilities (If amenities available code -Yes is given, If not available within the village, the distance range code viz; a for < 5 Kms, b for 5-10 Kms and c for 10+ kms of nearest place where facility is available is given).													Availability of electricity (Yes/No)			
Serial Number	Name of Village	ASHA (Accredited Social Health Activist)	Community centre with/without TV	Sports Field,	Sports Club / Recreation Centre	Cinema / Video Hall	Public Library	Public Reading Room	Newspaper Supply	Assembly Polling station	Birth & Death Registration Office	Power Supply for Domestic Use (ED)	Power Supply for Agricultural Use (EAG)	Power Supply for Commercial Use (EC)	Power Supply for All Uses (EA)	
1	2	88	89	90	91	92	93	94	95	96	97	98	99	100	101	
601	Madhya Boragari	Yes	Yes	Yes	Yes	Yes	Yes	Yes	Yes	Yes	Yes	Yes	Yes	Yes	Yes	
602	Bara Gharia	Yes	Yes	Yes	Yes	a	a	Yes	Yes	a	Yes	Yes	Yes	Yes	Yes	
603	Bhemtia	Yes	Yes	Yes	Yes	Yes	Yes	Yes	Yes	Yes	Yes	Yes	Yes	Yes	Yes	
604	Paschim Magurmari	Yes	Yes	Yes	Yes	Yes	Yes	Yes	Yes	Yes	Yes	Yes	No	No	No	
605	Magurmari	Yes	Yes	Yes	Yes	Yes	Yes	Yes	Yes	Yes	Yes	Yes	No	No	No	
606	Purba Magurmari	Yes	Yes	Yes	Yes	Yes	Yes	Yes	Yes	Yes	Yes	Yes	No	No	No	
607	Uttar Gosairhat	Yes	Yes	Yes	Yes	Yes	Yes	Yes	Yes	Yes	Yes	Yes	No	No	No	
608	Gosairhat Chhits	Yes	Yes	Yes	Yes	Yes	Yes	Yes	Yes	Yes	Yes	Yes	No	No	No	
609	Purbba Mallikpara	Yes	b	Yes	Yes	Yes	a	Yes	Yes	Yes	Yes	Yes	No	No	No	
610	Dakshin Gosairhat	Yes	Yes	Yes	Yes	c	b	Yes	Yes	Yes	Yes	Yes	No	No	No	
611	Gadang Pratham Khanda	Yes	Yes	a	a	b	a	Yes	Yes	Yes	Yes	Yes	No	No	No	
612	Kathapara	Yes	Yes	b	a	Yes	Yes	Yes	Yes	Yes	Yes	Yes	No	Yes	No	
613	Kazipara	Yes	Yes	b	b	b	a	Yes	Yes	Yes	Yes	Yes	No	No	No	
614	Gadang Dwitia Khanda	Yes	Yes	Yes	a	a	b	a	a	a	a	Yes	No	No	No	
615	Purbba Dangapara	Yes	Yes	Yes	Yes	Yes	Yes	Yes	Yes	Yes	Yes	Yes	No	Yes	No	
616	Paschim Salbari	Yes	Yes	Yes	Yes	Yes	Yes	Yes	Yes	Yes	Yes	Yes	No	No	No	
617	Purbba Salbari	Yes	Yes	Yes	Yes	Yes	Yes	Yes	Yes	Yes	Yes	Yes	No	No	No	
618	Jhar Salbari	Yes	Yes	Yes	Yes	Yes	Yes	Yes	Yes	Yes	Yes	Yes	No	No	No	
619	Jurapani	Yes	Yes	Yes	Yes	Yes	Yes	Yes	Yes	Yes	Yes	Yes	Yes	Yes	Yes	
620	Pundibari	Yes	Yes	Yes	Yes	Yes	Yes	Yes	Yes	Yes	Yes	Yes	No	No	No	
Block T O T A L :		97	85	82	81	65	65	71	81	92	69	98	11	29	10	

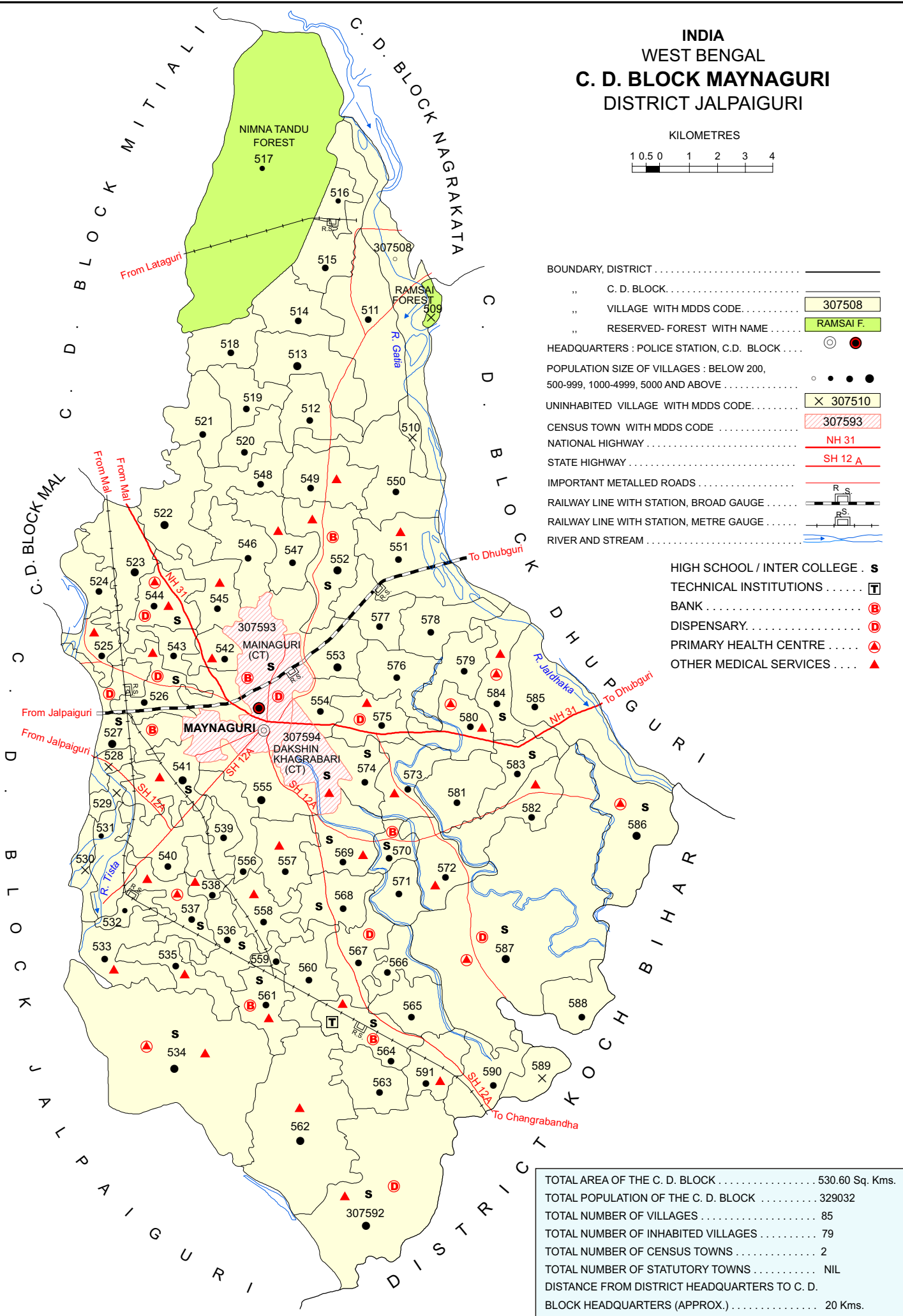
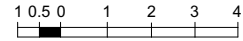
Nearest Town		Land Use							
		Area under different types of land use (in hectares rounded up to one decimal place)							
Name	Distance range code i.e. a for < 5 Kms, b for 5-10 Kms and c for 10+ kms .	Forests	Area under Non-agricultural Uses	Barren and Un-cultivable land	Permanent Pastures and Other Grazing Lands	Land Under Miscellaneous Tree Crops etc.	Culturable Waste Land	Name of Village	Serial Number
102	103	104	105	106	107	108	109	2	1
JALPAIGURI	c	0	239.8	0	0	0	22.7	Madhya Boragari	601
TALPAIGURI	c	0	191.2	0	0	0	8.5	Bara Gharia	602
JALPAIGURI	c	0	80.9	0	0	0	2.4	Bhemtia	603
DHUPGURI	b	0	84.4	0	0	0	10	Paschim Magurmari	604
DHUPGURI(NM)	a	0	10.5	0	0	0	0.4	Magurmari	605
DHUPGURI(NM)	a	0	70.8	0	0	0	44.5	Purba Magurmari	606
DHUPGURI	b	0	71.1	0	0	0	5.3	Uttar Gosairhat	607
DHUPGURI	b	0	23.1	0	0	0	1.2	Gosairhat Chhits	608
DHUPGURI	b	0	142.5	0	0	0	27.1	Purbba Mallikpara	609
DHUPGURI	a	0	97.5	0	0	0	3.2	Dakshin Gosairhat	610
DHUPGURI	b	0	64.6	0	0	0	1.2	Gadang Pratham Khanda	611
DHUOGURI	a	0	56.2	0	0	0	3.6	Kathapara	612
DHUPGURI	b	0	92.9	0	0	0	1.2	Kazipara	613
DHUPGURI	b	0	21.9	0	0	0	16.6	Gadang Dwitia Khanda	614
DHUPGURI	b	0	95.3	0	0	0	2	Purbba Dangapara	615
DHUPGURI	b	0	123.8	0	0	0	2	Paschim Salbari	616
DHUPGURI	b	8.8	116.5	0	0	0	4.4	Purbba Salbari	617
DHUPGURI	b	0	175.1	0	0	0	3.6	Jhar Salbari	618
DHUPGURI	c	0	93.9	0	0	0	8.1	Jurapani	619
DHUPGURI	c	0	43	0	0	0	5.7	Pundibari	620
0	0	5776.6	8574.4	0	0	0	967.5	Block T O T A L	

Land Use												
Area under different types of land use (in hectares rounded up to one decimal place)							Area irrigated by source (in hectare).					
Serial Number	Name of Village	Fallow lands other than current fallows	Current Fallows	Net Area Sown	Total Irrigated Land Area	Total Un-irrigated Land Area	Canals (C)	Wells/Tube-wells(W/TW)	Tanks/Lakes(T/L)	Water Falls(WF)	Others(O)	
1	2	110	111	112	113	114	115	116	117	118	119	
601	Madhya Boragari	0	0	619.6	185.4	434.2	0	185.4	0	0	0	
602	Bara Gharia	0	0	446.8	6.5	440.3	6.5	0	0	0	0	
603	Bhemtia	0	0	198	4	194	0	4	0	0	0	
604	Paschim Magurmari	0	0	359.1	11.6	347.5	0	1.2	2.4	8	0	
605	Magurmari	0	0	51.2	9	42.2	0	4	3	0	2	
606	Purba Magurmari	0	0	262.3	19.3	243	1.2	8	6.1	0	4	
607	Uttar Gosairhat	0	0	280.6	20	260.6	0	0	0	0	20	
608	Gosairhat Chhits	0	0	159	1.2	157.8	0	0	0	0	1.2	
609	Purbba Mallikpara	0	0	427	22.3	404.7	0	0	0	0	22.3	
610	Dakshin Gosairhat	0	0	359.8	0	359.8	0	0	0	0	0	
611	Gadang Pratham Khanda	0	0	265.6	20	245.6	0	0	0	0	20	
612	Kathapara	0	0	269.1	0	269.1	0	0	0	0	0	
613	Kazipara	0	0	356.8	27	329.8	0	0	0	20	7	
614	Gadang Dwitia Khanda	0	0	121	0	121	0	0	0	0	0	
615	Purbba Dangapara	0	0	272.8	0	272.8	0	0	0	0	0	
616	Paschim Salbari	0	0	338	4.1	333.9	0	0	4.1	0	0	
617	Purbba Salbari	0	0	397.1	0	397.1	0	0	0	0	0	
618	Jhar Salbari	0	0	494.9	12.1	482.8	5.3	0	2.8	0	4	
619	Jurapani	0	0	214.5	2	212.5	0	0	2	0	0	
620	Pundibari	0	0	166.3	0	166.3	0	0	0	0	0	
Block T O T A L :		0	0	37004	1739.4	35264	385.9	507	175.7	86.2		

Name of three most important commodities manufactured			Name of Village	Serial Number
First	Second	Third		
120	121	122	2	1
			Madhya Boragari	601
			Bara Gharia	602
			Bhemtia	603
			Paschim Magurmari	604
			Magurmari	605
			Purba Magurmari	606
			Uttar Gosairhat	607
			Gosairhat Chhits	608
			Purbba Mallikpara	609
			Dakshin Gosairhat	610
			Gadang Pratham Khanda	611
			Kathapara	612
			Kazipara	613
			Gadang Dwitia Khanda	614
			Purbba Dangapara	615
			Paschim Salbari	616
			Purbba Salbari	617
			Jhar Salbari	618
			Jurapani	619
			Pundibari	620
			: Block T O T A L	

INDIA
WEST BENGAL
C. D. BLOCK MAYNAGURI
DISTRICT JALPAIGURI

KILOMETRES



- BOUNDARY, DISTRICT
- .. C. D. BLOCK
- .. VILLAGE WITH MDDS CODE
- .. RESERVED- FOREST WITH NAME
- HEADQUARTERS : POLICE STATION, C.D. BLOCK
- POPULATION SIZE OF VILLAGES : BELOW 200,
500-999, 1000-4999, 5000 AND ABOVE
- UNINHABITED VILLAGE WITH MDDS CODE
- CENSUS TOWN WITH MDDS CODE
- NATIONAL HIGHWAY
- STATE HIGHWAY
- IMPORTANT METALLED ROADS
- RAILWAY LINE WITH STATION, BROAD GAUGE
- RAILWAY LINE WITH STATION, METRE GAUGE
- RIVER AND STREAM

- HIGH SCHOOL / INTER COLLEGE
- TECHNICAL INSTITUTIONS
- BANK
- DISPENSARY
- PRIMARY HEALTH CENTRE
- OTHER MEDICAL SERVICES

TOTAL AREA OF THE C. D. BLOCK	530.60 Sq. Kms.
TOTAL POPULATION OF THE C. D. BLOCK	329032
TOTAL NUMBER OF VILLAGES	85
TOTAL NUMBER OF INHABITED VILLAGES	79
TOTAL NUMBER OF CENSUS TOWNS	2
TOTAL NUMBER OF STATUTORY TOWNS	NIL
DISTANCE FROM DISTRICT HEADQUARTERS TO C.D. BLOCK HEADQUARTERS (APPROX.)	20 Kms.

Alphabetical List of Villages

Name of the CD Block : Maynaguri

CD Block Code (2011) : 0024

Sl. No.	Name of the Village	PLCN 2001	MDDS PLCN 2011
1	2	3	4
1	Amguri	00139400	307552
2	Bagjan	00138400	307542
3	Baikur Gourgram	00143500	307592
4	Balasan	00140800	307565
5	Banglajhar	00138800	307546
6	Bara Kamet	00140300	307560
7	Barnes	00137900	307537
8	Basilardanga	00141600	307573
9	Baulbari	00136500	307523
10	Betgara	00139300	307551
11	Bhangamali	00142400	307581
12	Bhangarhat	00142700	307584
13	Bhatpatti	00140700	307564
14	Brahmapur	00143300	307590
15	Chapgar	00139100	307549
16	Charchura Bhandar	00142800	307585
17	Charesbari	00142000	307577
18	Chat Rarpar	00136600	307524
19	Chengmari	00136300	307521
20	Chura Bhandar	00142300	307580
21	Dakshin Baragila	00138900	307547
22	Dakshin Bhuskadanga	00141100	307568
23	Dakshin Dangapara	00140100	307558
24	Dakshin Kalamati	00136200	307520
25	Dakshin Madhabdanga	00140000	307557
26	Dakshin Marichbari	00137100	307529
27	Dakshin Putimari	00137800	307536
28	Dakshin Sisubari	00137200	307530
29	Dakshin Ulladabari	00138200	307540
30	Dhaolaguri	00142100	307578
31	Dharmmapur	00137600	307534
32	Dobbari	00135200	307510
33	Domohani	00136700	307525
34	Dwarikamari	00141900	307576
35	Forest Ramsai	00135100	307509
36	Gartali Jalpes	00141300	307570
37	Gaurgram	00137700	307535
38	Gopalganj	00137300	307531
39	Hasludanga	00142600	307583
40	Jabaramli	00142900	307586

Alphabetical List of Villages

Name of the CD Block : Maynaguri

CD Block Code (2011) : 0024

Sl. No.	Name of the Village	PLCN 2001	MDDS PLCN 2011
1	2	3	4
41	Jadabpur Tea Garden	00135800	307516
42	Jharbaragila	00135500	307513
43	Kajaldighi	00136100	307519
44	Kanthalbari	00136800	307526
45	Kaoagap	00135600	307514
46	Khaer Khal	00140600	307563
47	Kumarpara	00136400	307522
48	Madhabdanga	00139900	307556
49	Madhya Khagrabari	00139600	307554
50	Nimna Tandu Forest	00135900	307517
51	Nirendrapur	00141700	307574
52	Padamati	00140500	307562
53	Paharpur	00143400	307591
54	Paitkakhocha	00138700	307545
55	Panbari	00135300	307511
56	Panishala	00143200	307589
57	Paschim Bara Gharia	00137500	307533
58	Paschim Baragila	00139000	307548
59	Paschim Harmati	00141000	307567
60	Paschim Salbari	00141400	307571
61	Penchahahi	00140400	307561
62	Purba Sisuabari	00140200	307559
63	Purbba Baragharia	00143100	307588
64	Purbba Baragila	00139200	307550
65	Purbba Dehar	00142500	307582
66	Purbba Dobbari	00135000	307508
67	Purbba Harmati	00140900	307566
68	Purbba Salbari	00141500	307572
69	Ramsai	00135700	307515
70	Ratherhat	00142200	307579
71	Saptibari	00143000	307587
72	Satvendi	00135400	307512
73	Singimari	00138600	307544
74	Sisuabari	00137400	307532
75	Tekatali	00141800	307575
76	Ulladabri	00138300	307541
77	Uttar Bhuskadanga	00141200	307569
78	Uttar Dangapara	00138100	307539
79	Uttar Kalamati	00136000	307518
80	Uttar Khagrabari	00139500	307553

Alphabetical List of Villages

Name of the CD Block : Maynaguri

CD Block Code (2011) : 0024

Sl. No.	Name of the Village	PLCN 2001	MDDS PLCN 2011
1	2	3	4
81	Uttar Madhabdanga	00139800	307555
82	Uttar Marichbari	00136900	307527
83	Uttar Mauamari	00138500	307543
84	Uttar Putimari	00138000	307538
85	Uttar Sisubari	00137000	307528

Census of India 2011

Amenities and Land use

Serial Number	Name of Village	Location code no.	Total area of the village (in hectares rounded up to one decimal place)	Total population (2011 census)	Number of households (2011 census)	Number of educational amenities availab village, the distance range code viz; a for for 10+ kms of nearest place where fr							
						Pre-Primary school (PP)	Primary school (P)	Middle school (M)	Secondary School (S)	Senior Secondary school (SS)	Degree college of arts science & commerce (ASC)	Engineering college(EC)	Medical college (MC)
1	2	3	4	5	6	7	8	9	10	11	12	13	14

Name of District:-Jalpaiguri

Name of CD Block:-Maynaguri

621	Purbba Dobbari	307508	77.3	115	21	1	1	c	c	c	c	c	c
622	Forest Ramsai	307509	1008.5	0	0								
623	Dobbari	307510	141.6	0	0								
624	Panbari	307511	1152	3456	816	4	3		1	c	c	c	
625	Satvendi	307512	439.9	2847	674	1	1		1	b	c	c	
626	Jharbaragila	307513	649.6	5502	1301	4	3				c		
627	Kaoagap	307514	479	2808	635	3	3	3	b	c	c	c	c
628	Ramsai	307515	639	1974	473	3	4	c	c	c	c	c	
629	Jadabpur Tea Garden	307516	221.7	710	150	1	1		b	c	c	c	
630	Nimna Tandu Forest	307517	3885	720	152	3	3		c	c	c	c	c
631	Uttar Kalamati	307518	403.3	2076	468	3	2	1	c		c	c	
632	Kajaldighi	307519	341.9	1514	327	1	1		b	c	c	c	
633	Dakshin Kalamati	307520	282.1	1539	345	1	1		b	c		c	
634	Chengmari	307521	493.2	2713	642	4	3		b	c	c	c	
635	Kumarpara	307522	634.1	5336	1153	6	6	1	a	a	a	c	c
636	Baulbari	307523	655.4	5711	1276	4	3	1	1	b	a	c	c
637	Chat Rarpar	307524	301.6	1893	433	3	3		b	b	b	c	
638	Domohani	307525	273.2	1507	368	1	1	a	a	a	a	c	
639	Kanthalbari	307526	493.4	4591	1088	4	4	1	1				
640	Uttar Marichbari	307527	547.2	6174	1414	3	3	1	1		a		
641	Uttar Sisuabari	307528	152.5	0	0								
642	Dakshin Marichbari	307529	150.1	0	0								
643	Dakshin Sisuabari	307530	223.8	0	0								
644	Gopalganj	307531	399.8	522	128	c							
645	Sisuabari	307532	197.3	724	168	1	1						
646	Paschim Bara Gharia	307533	520.9	2087	449	2	2	a	a	a	b	c	
647	Dharmmapur	307534	2802.5	8353	1838	7	6	1	1	b	c	c	c
648	Gaurgram	307535	419.6	3016	655	3	2	1	a	a	c	c	c
649	Dakshin Putimari	307536	424.5	1882	438	1	1	1	1				
650	Barnes	307537	468.4	2983	650	3	3	1	1				
651	Uttar Putimari	307538	109.1	1806	421	2	2						
652	Uttar Dangapara	307539	348.6	3832	921	2	2						
653	Dakshin Ulladabari	307540	548.6	4586	1009	2	2	1					
654	Ulladabri	307541	541.2	5722	1298	3	2		1				
655	Bagjan	307542	230	2449	593	3	3		a	a	c	c	
656	Uttar Mauamari	307543	542	4978	1210	1	1				1		
657	Singimari	307544	461.4	4613	1031	3	2	a	1	a	a	c	c
658	Paitkakhocha	307545	427.4	2382	505	3	2	a	b	b	a	c	c
659	Banglajhar	307546	496.5	2700	601	3	2	a	a	a	b	c	c
660	Dakshin Baragila	307547	445	2620	587	2	2	a	a	a	c	c	c
661	Paschim Baragila	307548	535.9	1873	417	1	1	a	a	a	c	c	c
662	Chapgar	307549	535.8	2804	606	2	2	a	a	a	b	c	c
663	Purbba Baragila	307550	856.7	3937	854	2	2						
664	Betgara	307551	946.6	4739	1052	4	4	1	a	a	c	c	c

- Village Directory

(As in 2009)

le. (If not available within the < 5 Kms, b for 5-10 Kms and c acility is available is given).										Number of Medical Amenities available. (If not available within the village , the distance range code viz; a for < 5 Kms, b for 5-10 Kms and c for 10+ kms of nearest place where facility is available is given).										Name of Village	Serial Number
Management institute (MI)	Polytechnic (Pt)	Vocational training school /ITI	Non-formal training centre (NFTC)	Special school for disabled (SSD)	Others (specify)	Community health centre (CHC)	Primary health centre (PHC)	Primary health sub centre (PHS)	Maternity and child welfare centre (MCW)	T.B. clinic (TBC)	Hospital-allopathic (HA)	Hospital-alternative medicine (HO)	Dispensary (D)	Veterinary hospital (VH)	Mobile health clinic (MHC)	Family welfare centre (FWC)					
15	16	17	18	19	20	21	22	23	24	25	26	27	28	29	30	31	Purbba Dobbari	621			

Location CodeNo:-328

Location CodeNo:-0024

c						c	b		c				b	c			Purbba Dobbari	621
																	Forest Ramsai	622
																	Dobbari	623
																	Panbari	624
																	Satvendi	625
c																	Jharbaragila	626
	c	c												b	c		Kaoagap	627
		c				1	b			c	c		b			c	Ramsai	628
													b	c		c	Jadabpur Tea Garden	629
													b	c		c	Nimna Tandu Forest	630
								1	b	c	c		b	c		c	Uttar Kalamati	631
								c	a				b			c	Kajaldighi	632
								c	b	c	c		b	c		c	Dakshin Kalamati	633
								c	b				b			c	Chengmari	634
c	c	c	c	c		b	a	a	c	c	b	b	b	c	c	c	Kumarpara	635
c	c	c	c	c		b	a	1	c	c	c	c	a	c	c	c	Baulbari	636
				1				1									Chat Rarpar	637
						b	b	1	b	b	b		a	b		b	Domohani	638
				1				1						1			Kanthalbari	639
													2				Uttar Marichbari	640
																	Uttar Sisuabari	641
																	Dakshin Marichbari	642
																	Dakshin Sisuabari	643
																	Gopalganj	644
						b	a	a	b	c	b	b	b	b	b	c	Sisuabari	645
c	c	c	c	c		c		1									Paschim Bara Gharia	646
c	c	c	c	c		c	1	1	5	c		1	c	1	c		Dharmmapur	647
c	c	c	c	c				1	b	c	b	c	c	c		c	Gaurgram	648
						a	a	a	a	a	a	a	a	a	a	a	Dakshin Putimari	649
								1	1			1					Barnes	650
						a	a	1	a	a	a	a	a	a	a	a	Uttar Putimari	651
						a	a	a	a	a	a	a	a	a	a	a	Uttar Dangapara	652
						a	a	a	a	a	a	a	a	a	a	a	Dakshin Ulladabari	653
						a	a	1	a	a	a	a	a	a	a	a	Ulladabri	654
c	c	a		a				1									Bagjan	655
					1	a	b	b	b	c	b		b	b		b	Uttar Mauamari	656
c	c	c	c	c		b	1	1	c	c	1	1	1	c	c	c	Singimari	657
c	c	c	c	c		c	b	1	c	c	b	b	b	c	c	c	Paitkakhocha	658
c	c	c	c	c		b	a	a	c	c	b	b	a	c		c	Banglajhar	659
c	c	c	c	b		b	b	1	b	b	b	b	a	b	b	c	Dakshin Baragila	660
c	c	c	c	c	c	b	b	b	b	b	a	a	a	b	b	c	Paschim Baragila	661
c	c	c	c	c		c	b	1	b	b	c	c	a	b	c	b	Chapgar	662
								b	a	b	b	b	a	a	b	c	Purbba Baragila	663
	c	c		c		b	b	b	3	c	b		b		b	b	Betgara	664

Serial Number	Name of Village	Number of Non-Government Medical Amenities available.							Availability of drinking water - Yes / No							
		Charitable non Govt. hospital/Nursing home.	Medical practitioner with MBBS Degree	Medical practitioner with other degree	Medical practitioner with no degree	Traditional practitioner and faith healer .	Medicine Shop	Others	Tap water (Treated/Untreated)	Well water (Covered / Uncovered well)	Hand Pump	Tube wells / Bore well	Spring	River / Canal	Tank / Pond / Lake	Others
1	2	32	33	34	35	36	37	38	39	40	41	42	43	44	45	46

621	Purbba Dobbari	0	0	0	0	0	0	0	No	Yes	Yes	No	No	No	Yes	No
622	Forest Ramsai															
623	Dobbari															
624	Panbari	0	0	0	0	0	0	0	No	No	Yes	Yes	No	No	No	No
625	Satvendi	0	0	0	0	0	0	0	No	Yes	Yes	No	No	Yes	No	No
626	Jharbaragila	0	0	0	0	0	0	0	Yes	Yes	Yes	No	No	No	No	No
627	Kaoagap	0	0	0	0	0	0	0	No	Yes	Yes	No	No	No	No	No
628	Ramsai	0	0	0	0	0	0	0	No	Yes	Yes	No	No	No	No	No
629	Jadabpur Tea Garden	0	0	0	0	0	0	0	No	Yes	Yes	No	No	No	No	No
630	Nimna Tandu Forest	0	0	0	0	0	0	0	No	Yes	Yes	No	No	No	No	No
631	Uttar Kalamati	0	0	0	0	0	0	0	No	Yes	Yes	No	No	Yes	No	No
632	Kajaldighi	0	0	0	0	0	0	0	No	Yes	Yes	No	No	No	No	No
633	Dakshin Kalamati	0	0	0	0	0	0	0	No	Yes	Yes	No	No	No	No	No
634	Chengmari	0	0	0	0	0	0	0	No	Yes	No	Yes	No	Yes	Yes	No
635	Kumarpara	0	0	0	0	0	2	0	Yes	Yes	Yes	No	No	Yes	No	No
636	Baulbari	0	0	0	0	0	4	0	No	Yes	No	Yes	No	Yes	Yes	No
637	Chat Rarpar	0	0	0	1	0	0	0	Yes	Yes	Yes	No	No	Yes	Yes	No
638	Domohani	0	0	0	0	0	0	0	Yes	Yes	Yes	Yes	No	Yes	Yes	No
639	Kanthalbari	0	0	0	0	0	1	0	Yes	Yes	Yes	Yes	No	No	Yes	No
640	Uttar Marichbari	0	0	0	0	0	2	0	Yes	Yes	Yes	Yes	No	No	Yes	No
641	Uttar Sisuabari															
642	Dakshin Marichbari															
643	Dakshin Sisuabari															
644	Gopalganj	0	0	0	0	0	0	0	No	No	No	No	No	No	No	No
645	Sisuabari	0	0	0	0	0	0	0	No	Yes	No	Yes	No	No	No	No
646	Paschim Bara Gharia	0	0	0	0	0	0	0	No	Yes	Yes	Yes	No	Yes	Yes	No
647	Dharmmapur	0	0	0	3	0	0	0	No	Yes	No	Yes	No	Yes	Yes	No
648	Gaurgram	0	0	0	0	0	2	0	No	Yes	Yes	Yes	No	Yes	Yes	No
649	Dakshin Putimari	0	0	0	0	0	0	0	No	Yes	No	Yes	No	No	No	No
650	Barnes	0	0	0	3	0	3	0	Yes	Yes	Yes	Yes	No	No	No	No
651	Uttar Putimari	0	0	0	0	0	0	0	Yes	Yes	Yes	Yes	No	Yes	Yes	No
652	Uttar Dangapara	0	0	0	0	0	0	0	Yes	Yes	Yes	Yes	No	Yes	No	No
653	Dakshin Ulladabari	0	0	0	3	0	0	0	Yes	Yes	Yes	Yes	No	No	No	No
654	Ulladabri	0	0	0	2	0	0	0	Yes	Yes	Yes	Yes	No	No	No	No
655	Bagjan	0	0	0	0	0	0	0	No	Yes	Yes	Yes	No	No	No	No
656	Uttar Mauamari	0	0	0	0	0	1	0	Yes	Yes	Yes	Yes	No	Yes	Yes	No
657	Singimari	0	0	0	0	0	1	0	No	Yes	No	Yes	No	Yes	Yes	No
658	Paitkakhocha	0	0	0	0	0	1	0	No	Yes	No	Yes	No	Yes	Yes	No
659	Banglajhar	0	0	0	0	0	0	0	No	Yes	No	Yes	No	Yes	Yes	No
660	Dakshin Baragila	0	0	0	0	0	0	0	No	Yes	No	Yes	No	No	No	No
661	Paschim Baragila	0	0	0	0	0	0	0	No	Yes	No	Yes	No	No	No	No
662	Chapgar	0	0	0	0	0	0	0	No	Yes	Yes	Yes	No	Yes	Yes	No
663	Purbba Baragila	0	0	0	0	0	0	0	No	Yes	Yes	Yes	No	No	No	No
664	Betgara	0	0	0	1	2	0	0	No	Yes	Yes	Yes	No	No	No	No

Availability of toilet & others Yes / No				Communication and transport facilities (If amenities available code -Yes is given except for Village Pin Code ,If not available within the village , the distance range code viz; a for < 5 Kms, b for 5-10 Kms and c for 10+ kms of nearest place where facility is available is given).								
Community toilet including bath.	Community toilet excluding bath.	Rural sanitary mart or sanitary hardware outlet available near the village.	Community bio- gas or recycle of waste for productive use.	Post office(PO)	Sub post office (SPO)	Post & Telegraph office (P&TO)	Village Pin Code	Telephones (Land lines)	Public call office (PCO)	Mobile phone coverage	Name of Village	Serial Number
47	48	49	50	51	52	53	54	55	56	57	2	1

No	No	No	No	c	c	c	735220	b	b	Yes	Purbba Dobbari	621
											Forest Ramsai	622
											Dobbari	623
No	No	No	No	c	a	c	735219	Yes	Yes	Yes	Panbari	624
No	No	No	No	c	a	c	735219	b	a	Yes	Satvendi	625
No	No	No	No		a	c	735224	Yes	a	Yes	Jharbaragila	626
No	No	No	No	c	a	c	735224	a	a	Yes	Kaoagap	627
No	No	No	No	c	Yes	c	735219	Yes	Yes	Yes	Ramsai	628
No	No	No	No	c	a	b	735224	b	b	Yes	Jadabpur Tea Garden	629
No	No	No	No	c	a	c	735224	b	b	Yes	Nimna Tandu Forest	630
No	No	No	No	c	a	c	735219	b	c	Yes	Uttar Kalamati	631
No	No	No	No	c	a	c	735219	Yes	b	Yes	Kajaldighi	632
No	No	No	No	c	a	c	735224	b	b	Yes	Dakshin Kalamati	633
No	No	No	No	c	a	c	735219	b	Yes	Yes	Chengmari	634
No	No	No	No	b	Yes	b	735302	Yes	Yes	Yes	Kumarpara	635
No	No	No	No	b	Yes	b	735302	Yes	Yes	Yes	Baulbari	636
No	No	Yes	No	c	a	b	735224	Yes	Yes	Yes	Chat Rarpar	637
No	No	No	No	c	a	c	735302	Yes	a	Yes	Domohani	638
No	No	Yes	No	b	a	c	735224	Yes	Yes	Yes	Kanthalbari	639
No	No	No	No		Yes	Yes	735302	Yes	Yes	Yes	Uttar Marichbari	640
											Uttar Sisuabari	641
											Dakshin Marichbari	642
											Dakshin Sisuabari	643
No	No	No	No			c	735224	a	b	Yes	Gopalganj	644
No	No	No	No	a	a	c	735224	a	Yes	a	Sisuabari	645
No	No	No	No	c	a	c	735210	b	Yes	Yes	Paschim Bara Gharia	646
No	No	No	No	c	Yes	Yes	735307	a	Yes	Yes	Dharmmapur	647
No	No	No	No	c	a	c	735305	a	Yes	Yes	Gaurgram	648
No	No	No	No	a	Yes	a	735305	Yes	a	a	Dakshin Putimari	649
No	No	No	No	a	Yes	a	735224	Yes	Yes	Yes	Barnes	650
No	No	No	No	a	a	a	735305	a	a	a	Uttar Putimari	651
No	No	No	No	a	a	b	735133	a	a	a	Uttar Dangapara	652
No	No	No	No	a	a	b	735224	a	a	a	Dakshin Ulladabari	653
No	No	No	No	a	Yes	b	735224	Yes	Yes	b	Ulladabri	654
No	No	Yes	No	Yes	Yes	b	735302	Yes	Yes	Yes	Bagjan	655
No	No	Yes	No	b	Yes	b	735302	Yes	Yes	Yes	Uttar Mauamari	656
No	No	No	No	a	Yes	c	735302	Yes	Yes	Yes	Singimari	657
No	No	No	No	b	a	b	735302	a	a	Yes	Paitkakhocha	658
No	No	No	No		Yes	b	735302	a	a	Yes	Banglajhar	659
No	No	No	No	a	b	b	735224	b	a	Yes	Dakshin Baragila	660
No	No	No	No	a	a	b	735224	b	a	Yes	Paschim Baragila	661
No	No	No	No	b	Yes	b	735224	b	a	Yes	Chapgar	662
No	No	No	No	c	c	c	735224	b		Yes	Purbba Baragila	663
No	No	No	No	c	c	c	735224	b	Yes	Yes	Betgara	664

Communication and transport facilities (If amenities available code -Yes is given except for Village Pin Code .If not available within the village , the distance range code viz; a for < 5 Kms, b for 5-10 Kms and c for 10+ kms of nearest place where facility is available is given).													Village connected to highways amenities available code -Yes the distance range code viz; 10+ kms of nearest plac			
Serial Number	Name of Village	Internet cafes/ Common service centre (CSC)	Private courier facility	Bus service (Public & Private)	Railway stations	Auto/Modified Autos	Taxis and Vans	Tractors	Cycle-pulled rickshaws(Manual & Machine driven)	Carts driven by animals	Sea /River ferry service	Connected to national highway(NH)	Connected to state highway(SH)	Connected to major district road (MDR)	Connected to others district road	Pucca roads
1	2	58	59	60	61	62	63	64	65	66	67	68	69	70	71	72

621	Purbba Dobbari	b	b	a	c	c	a	b	Yes	c	c	c	c	Yes	Yes	a
622	Forest Ramsai															
623	Dobbari															
624	Panbari	c	b	Yes	c	c	Yes	b	Yes	c	c	c	b	Yes	c	Yes
625	Satvendi	c	b	a	c	c	a	b	a	c	c	c	Yes	Yes	Yes	a
626	Jharbaragila	c	c	Yes	c	c	a	b	Yes	c	c	c	Yes	Yes	Yes	a
627	Kaoagap	c	c	b	c	c	a	a	Yes	c	c	c	c	Yes	Yes	a
628	Ramsai	c	c	Yes	c	c	Yes	Yes	Yes	Yes	c	c	c	Yes	Yes	Yes
629	Jadabpur Tea Garden	c	b	a	Yes	c	a	a	Yes	c	c	c	c			Yes
630	Nimna Tandu Forest	c	b	a	c	c	a	a	Yes	c	c	c	c	Yes	Yes	a
631	Uttar Kalamati	c	c	b	c	c	Yes	b	Yes	c	c	c	c	Yes	Yes	a
632	Kajaldighi	a	a	b	c	c	a	b	Yes	c	c	c	b	Yes	Yes	Yes
633	Dakshin Kalamati	c	b	b	c	c	a	b	Yes	c	c	c	c	Yes	Yes	Yes
634	Chengmari	b	b	b	c	c	Yes	b	Yes	c	c	c	c	Yes	Yes	a
635	Kumarpara	b	b	a	c	Yes	Yes	b	Yes	a	b	Yes	b	Yes	Yes	Yes
636	Baulbari	Yes	b	Yes	b	Yes	Yes	c	Yes	c	c	Yes	b	Yes	Yes	Yes
637	Chat Rarpar	b	b	b	c	b	Yes	b	Yes	Yes	c	b	b	Yes	Yes	Yes
638	Domohani	b	b	b	a	b	Yes	b	Yes	a	c	b	b	Yes	Yes	Yes
639	Kanthalbari	c	b	Yes	Yes	c	Yes	a	Yes	Yes	c	a	a	Yes	Yes	Yes
640	Uttar Marichbari	c	b	Yes	Yes	c	Yes	Yes	Yes	c	c	a	a	Yes	Yes	Yes
641	Uttar Sisuabari															
642	Dakshin Marichbari															
643	Dakshin Sisuabari															
644	Gopalganj	c	b	b	b	c	a	a	Yes	c	c					a
645	Sisuabari	a	a	Yes	Yes	Yes	Yes	a	Yes	a	c	a	Yes	Yes	Yes	a
646	Paschim Bara Gharia	b	b	Yes	b	Yes	Yes	Yes	Yes	c	c	b	b	Yes	Yes	Yes
647	Dharmmapur	c	c	Yes	c	c	Yes	Yes	Yes	c	Yes	c	c	c	c	Yes
648	Gaurgram	c	c	a	c	c	a	Yes	Yes	c	c	b	b	a	a	a
649	Dakshin Putimari	a	a	Yes	a	a	Yes	a	Yes	a	c	a	a	Yes	Yes	a
650	Barnes	Yes	b	Yes	Yes	Yes	Yes	Yes	Yes	a	b	a	a	Yes	Yes	a
651	Uttar Putimari	a	a	Yes	a	a	Yes	a	Yes	a	b	a	a	Yes	Yes	a
652	Uttar Dangapara	a	a	a	a	a	Yes	a	Yes	a	c	a	a	Yes	Yes	a
653	Dakshin Ulladabari	a	a	Yes	a	a	Yes	Yes	Yes	a	c	a	Yes	a	Yes	a
654	Ulladabri	Yes	a	Yes	a	a	Yes	Yes	Yes	a	c	a	a	a	a	a
655	Bagjan	a	a	Yes	a	a	a	a	Yes	c	c	Yes	Yes	Yes	Yes	Yes
656	Uttar Mauamari	b	b	Yes	a	a	Yes	b	Yes	c	c	Yes	b	Yes	Yes	Yes
657	Singimari	Yes	b	Yes	b	Yes	Yes	b	Yes	b	c	Yes	b	Yes	Yes	Yes
658	Paitkakhocha	a	b	a	b	a	Yes	b	Yes	a	c	a	b	Yes	Yes	a
659	Banglajhar	a	b	b	b	b	b	b	Yes	c	c	a	c	c	a	a
660	Dakshin Baragila	a	b	a	b	b	Yes	Yes	Yes	b	c	b	a	a	a	Yes
661	Paschim Baragila	a	b	a	b	b	Yes	Yes	Yes	b	c	b	a	b	b	a
662	Chapgar	a	b	Yes	b	b	Yes	b	b	b	c	b	b	Yes	Yes	Yes
663	Purbba Baragila	c	b	b	b	c	a	b	Yes	c	c	b	c	Yes	a	a
664	Betgara	b	b	b	Yes	b	a	b	Yes	c	c	b	b	b	a	Yes

village roads, banks & credit societies (If is given, If not available within the village , a for < 5 Kms, b for 5-10 Kms and c for e where facility is available is given).														Availability of miscellaneous facilities (If amenities available code -Yes is given, If not available within the village , the distance range code viz; a for < 5 Kms, b for 5-10 Kms and c for 10+ kms of nearest place where facility is available is given).		
73	74	75	76	77	78	79	80	81	82	83	84	85	86	87	Name of Village	Serial Number
Yes	Yes	Yes	c	c	Yes	Yes	c	b	Yes	Yes	Yes	Yes	Yes	Purbba Dobbari	621	
														Forest Ramsai	622	
														Dobbari	623	
Yes	Yes	a	a	a	c	c	Yes	Yes	c	Yes	Yes	Yes	Yes	Panbari	624	
Yes	Yes		Yes	Yes	c	c	Yes	Yes	c	a	Yes	Yes	Yes	Satvendi	625	
Yes			Yes	Yes	c	Yes	Yes	Yes	c	a	Yes	Yes	Yes	Jharbaragila	626	
Yes	Yes	Yes	Yes	Yes	c	c	Yes	Yes	c	a	Yes	Yes	Yes	Kaoagap	627	
a	Yes	Yes	Yes	Yes	c	c	Yes	Yes	b	b	Yes	Yes	Yes	Ramsai	628	
Yes			a	b	c	c	Yes	Yes	c	b	Yes	c	Yes	Jadabpur Tea Garden	629	
Yes	Yes		a	b	c	c	Yes	Yes	b	c	Yes	Yes	Yes	Nimna Tandu Forest	630	
Yes			Yes	Yes	c	c	Yes	Yes	c	b	c	Yes	Yes	Uttar Kalamati	631	
Yes	Yes		a	a	c	c	Yes	Yes	c	Yes	Yes	Yes	Yes	a Kajaldighi	632	
Yes	Yes		a	Yes	c	Yes	Yes	Yes	c	b	Yes	c	Yes	Dakshin Kalamati	633	
Yes	Yes	Yes	Yes	b	c	c	Yes	c	c	b	c	Yes	Yes	Yes	Chengmari	634
Yes			a	a	b	c	Yes	b	b	Yes	a	Yes	Yes	Kumarpara	635	
Yes			Yes	Yes	b	c	Yes	Yes	Yes	Yes	b	Yes	Yes	Baulbari	636	
Yes			a	b	b	Yes	a	Yes	a	Yes	Yes	Yes	Yes	Chat Rarpar	637	
Yes			a	a	b	c	Yes	a	c	a	b	Yes	Yes	Domohani	638	
Yes			a	a	b	c	Yes	Yes	Yes	a	b	Yes	Yes	Kanthalbari	639	
Yes			a	Yes	b	c	c	Yes	Yes	Yes	b	Yes	a	Yes	Uttar Marichbari	640
														Uttar Sisuabari	641	
														Dakshin Marichbari	642	
														Dakshin Sisuabari	643	
a			b			c	Yes	Yes	c	a	Yes	Yes	Yes	Yes	Gopalganj	644
Yes	a	a	a	a	a	Yes	Yes	Yes	Yes	b	b	c	Yes	b	Sisuabari	645
Yes			a	b	b	Yes	Yes	a	Yes	Yes	b	Yes	Yes	Yes	Paschim Bara Gharia	646
Yes	c	Yes	Yes	b	c	c	Yes	Yes	c	Yes	c	Yes	Yes	Yes	Dharmmapur	647
Yes	Yes	Yes	Yes	a	c	Yes	Yes	a	c	Yes	Yes	Yes	Yes	Yes	Gaurgram	648
Yes		Yes	a	a	a	c	Yes	Yes	c	a	Yes	a	Yes	Yes	Dakshin Putimari	649
Yes	a		Yes	a	a	Yes	Yes	Yes	Yes	b	b	b	Yes	a	Barnes	650
Yes	a	a	a	a	a	c	Yes	a	c	a	a	a	Yes	a	Uttar Putimari	651
Yes	a	a	a	a	a	c	Yes	Yes	c	a	a	a	Yes	a	Uttar Dangapara	652
Yes	a	a	a	a	a	c	Yes	a	c	a	a	a	Yes	Yes	Dakshin Ulladabari	653
a	a	a	Yes	a	a	c	Yes	Yes	Yes	a	a	Yes	Yes	Yes	Ulladabri	654
Yes			b	a	a	Yes	Yes	Yes	c	a	a	a	Yes	Yes	Bagjan	655
Yes			a	a	b	c	Yes	a	c	a	b	b	Yes	Yes	Uttar Mauamari	656
Yes		b	Yes	a	b	c	Yes	Yes	Yes	a	b	Yes	Yes	Yes	Singimari	657
Yes	a	a	a	a	b	c	Yes	b	c	a	b	Yes	Yes	Yes	Paitkakhocha	658
Yes		c	Yes	b	b	c	Yes	Yes	c	a	b	Yes	Yes	Yes	Banglajhar	659
Yes	Yes	a	Yes	a	b	Yes	Yes	Yes	c	a	b	Yes	Yes	b	Dakshin Baragila	660
Yes	b	b	Yes	a	b	c	Yes	b	c	a	a	b	Yes	b	Paschim Baragila	661
a	b	Yes	b	a	b	c	Yes	Yes	c	a	b	b	Yes	Yes	Chapgar	662
Yes	b	b	Yes	b	b	Yes	Yes	b	c	a	a	b	Yes	Yes	Purbba Baragila	663
Yes			Yes	b	b	c	Yes	Yes	c	a	c	b	Yes	Yes	Betgara	664

Availability of miscellaneous facilities (If amenities available code -Yes is given, If not available within the village, the distance range code viz; a for < 5 Kms, b for 5-10 Kms and c for 10+ kms of nearest place where facility is available is given).													Availability of electricity (Yes/No)			
Serial Number	Name of Village	ASHA (Accredited Social Health Activist)	Community centre with/without TV	Sports Field,	Sports Club / Recreation Centre	Cinema / Video Hall	Public Library	Public Reading Room	Newspaper Supply	Assembly Polling station	Birth & Death Registration Office	Power Supply for Domestic Use (ED)	Power Supply for Agricultural Use (EAG)	Power Supply for Commercial Use (EC)	Power Supply for All Uses (EA)	
1	2	88	89	90	91	92	93	94	95	96	97	98	99	100	101	

621	Purbba Dobbari	Yes	Yes	Yes	Yes	Yes	Yes	Yes	Yes	Yes	Yes	Yes	Yes	No	No
622	Forest Ramsai														
623	Dobbari														
624	Panbari	Yes	Yes	Yes	a	a	c	Yes	Yes	Yes	c	Yes	Yes	Yes	Yes
625	Satvendi	Yes	Yes	Yes	Yes	a	a	Yes	c	a	a	Yes	Yes	Yes	Yes
626	Jharbaragila	Yes	Yes	Yes	Yes	Yes	Yes	Yes	Yes	Yes	a	Yes	Yes	No	No
627	Kaoagap	Yes	Yes	Yes	Yes	Yes	Yes	Yes	Yes	Yes	Yes	Yes	No	No	No
628	Ramsai	Yes	Yes	Yes	Yes	Yes	Yes	Yes	Yes	Yes	Yes	Yes	Yes	No	No
629	Jadabpur Tea Garden	Yes	Yes	Yes	Yes	Yes	Yes	Yes	c	a	c	Yes	Yes	Yes	Yes
630	Nimna Tandu Forest	Yes	Yes	Yes	Yes	Yes	Yes	Yes	Yes	Yes	Yes	Yes	Yes	No	No
631	Uttar Kalamati	Yes	Yes	Yes	Yes	Yes	Yes	Yes	Yes	Yes	b	Yes	Yes	No	No
632	Kajaldighi	Yes	Yes	c	a	a	Yes	Yes	Yes	Yes	Yes	Yes	Yes	Yes	Yes
633	Dakshin Kalamati	Yes	Yes	Yes	Yes	Yes	Yes	Yes	Yes	Yes	Yes	Yes	Yes	No	No
634	Chengmari	Yes	c	c	Yes	Yes	c	Yes	Yes	c	Yes	Yes	No	No	No
635	Kumarpara	c	b	a	Yes	Yes	a	a	a	Yes	a	Yes	No	Yes	No
636	Baulbari	c	b	Yes	Yes	Yes	b	b	Yes	Yes	Yes	Yes	No	Yes	No
637	Chat Rarpar	Yes	Yes	Yes	a	b	b	b	Yes	Yes	Yes	Yes	No	No	No
638	Domohani	Yes	Yes	a	a	b	a	a	Yes	Yes	a	Yes	Yes	No	No
639	Kanthalbari	Yes	b	Yes	Yes	b	Yes	Yes	Yes	Yes	Yes	Yes	No	Yes	No
640	Uttar Marichbari	Yes	Yes	Yes	Yes	Yes	Yes	Yes	Yes	Yes	Yes	Yes	No	Yes	No
641	Uttar Sisubari														
642	Dakshin Marichbari														
643	Dakshin Sisubari														
644	Gopalganj	Yes	Yes	Yes	Yes	Yes	Yes	Yes	Yes	Yes	Yes	Yes	No	No	No
645	Sisubari	Yes	b	a	b	a	b	b	a	Yes	b	Yes	No	No	No
646	Paschim Bara Gharia	Yes	Yes	Yes	Yes	Yes	Yes	Yes	Yes	Yes	Yes	Yes	No	No	No
647	Dharmmapur	Yes	c	Yes	Yes	a	b	b	Yes	Yes	Yes	Yes	No	No	No
648	Gaurgram	Yes	b	Yes	Yes	Yes	b	b	Yes	Yes	a	Yes	No	No	No
649	Dakshin Putimari	Yes	Yes	Yes	Yes	Yes	Yes	Yes	Yes	Yes	a	Yes	No	No	No
650	Barnes	Yes	b	Yes	Yes	Yes	b	b	Yes	Yes	a	Yes	No	No	No
651	Uttar Putimari	Yes	a	a	a	a	a	a	Yes	a	Yes	Yes	No	No	No
652	Uttar Dangapara	a	a	Yes	a	a	a	a	Yes	a	Yes	Yes	No	No	No
653	Dakshin Ulladabari	Yes	a	Yes	a	a	a	a	Yes	a	Yes	Yes	No	No	No
654	Ulladabri	Yes	Yes	Yes	a	a	a	a	Yes	Yes	a	Yes	No	No	No
655	Bagjan	Yes	Yes	Yes	Yes	a	Yes	Yes	Yes	a	a	Yes	No	Yes	No
656	Uttar Mauamari	Yes	Yes	b	b	a	Yes	b	Yes	Yes	a	Yes	Yes	Yes	Yes
657	Singimari	Yes	Yes	Yes	Yes	Yes	Yes	Yes	Yes	Yes	a	Yes	No	Yes	No
658	Paitkakhocha	c	b	Yes	Yes	Yes	a	a	a	a	Yes	Yes	No	Yes	No
659	Banglajhar	Yes	Yes	Yes	Yes	a	b	b	a	Yes	a	Yes	No	Yes	No
660	Dakshin Baragila	b	Yes	Yes	a	a	a	c	Yes	Yes	Yes	Yes	Yes	Yes	Yes
661	Paschim Baragila	Yes	a	Yes	a	a	a	a	Yes	Yes	a	Yes	Yes	Yes	Yes
662	Chapgar	b	c	Yes	b	b	a	b	b	Yes	a	Yes	No	No	No
663	Purbba Baragila	Yes	Yes	Yes	a	a	a	b	b	Yes	a	Yes	Yes	Yes	Yes
664	Betgara	Yes	c	a	Yes	a	a	a	Yes	Yes	a	Yes	Yes	Yes	Yes

Nearest Town		Land Use							Name of Village	Serial Number
		Area under different types of land use (in hectares rounded up to one decimal place)								
Name	Distance range code i.e. a for < 5 Kms, b for 5-10 Kms and c for 10+ kms .	Forests	Area under Non-agricultural Uses	Barren and Un-cultivable land	Permanent Pastures and Other Grazing Lands	Land Under Miscellaneous Tree Crops etc.	Culturable Waste Land			
102	103	104	105	106	107	108	109	2	1	

		0	38.3	0	0	0	20	Purbba Dobbari	621
		0	98.5	0	0	0	900	Forest Ramsai	622
MAYNAGURI	b	0	93.1	0	0	0	4	Dobbari	623
MAYNAGURI	b	0	190	0	0	0	580	Panbari	624
MAYNAGURI	b	0	162.9	0	0	0	140	Satvendi	625
MAYNAGURI	b	0	144.6	0	0	0	40	Jharbaragila	626
MAYNAGURI	b	0	36.9	0	0	0	39.6	Kaoagap	627
MAYNAGURI	b	0	196	0	0	0	0	Ramsai	628
MAYNAGURI	b	0	13	0	0	0	200	Jadabpur Tea Garden	629
MAYNAGURI	b	3840	25	0	0	0	15	Nimna Tandu Forest	630
MAYNAGURI	b	0	88.8	0	0	0	8	Uttar Kalamati	631
MAYNAGURI	b	0	74.5	0	0	0	0	Kajaldighi	632
MAYNAGURI	b	0	34	0	0	0	242	Dakshin Kalamati	633
MAYNAGURI	b	0	16.2	0	0	0	0	Chengmari	634
GONDOBARI(NM)	b	0	111.8	0	0	0	45	Kumarpara	635
DOMHIM	b	0	113.9	0	0	0	55.8	Baulbari	636
DOMOHANI	b	0	52.4	0	0	0	22.1	Chat Rarpar	637
DOMOHANI	b	0	58.2	0	0	0	32	Domohani	638
DOMOHANI	b	0	60.4	0	0	0	5	Kanthalbari	639
DOMOHANI	b	0	144.3	0	0	0	160	Uttar Marichbari	640
		0	61	0	0	0	20.6	Uttar Sisuabari	641
		0	7.4	0	0	0	3.8	Dakshin Marichbari	642
		0	42.9	0	0	0	18.6	Dakshin Sisuabari	643
		0	399.8	0	0	0	0	Gopalganj	644
MAYNAGURI	b	0	9.8	0	0	0	6	Sisuabari	645
MAYNAGURI	c	0	94	0	0	0	29	Paschim Bara Gharia	646
MAYNAGURI	c	0	522.1	0	0	0	430.4	Dharmmapur	647
MAYNAGURI	c	0	60.6	0	0	0	44	Gaurgram	648
MAYNAGURI	c	0	19.6	0	0	0	9.4	Dakshin Putimari	649
MAYNAGURI	c	0	19.8	0	0	0	11.4	Barnes	650
MAYNAGURI	c	0	8.2	0	0	0	10.9	Uttar Putimari	651
MAYNAGURI	b	0	16	0	0	0	10.6	Uttar Dangapara	652
MAYNAGURI	b	0	37	0	0	0	17.7	Dakshin Ulladabari	653
MAYNAGURI	b	0	34.2	0	0	0	14.3	Ulladabri	654
MAYNAGURI	b	0	78.6	0	0	0	2.5	Bagjan	655
MAYNAGURI	a	0	60	0	0	0	5	Uttar Mauamari	656
DOMHANI	a	0	109	0	0	0	10.4	Singimari	657
DOMHANI	b	0	90	0	0	0	15.4	Paitkakhocha	658
DOMHANI	b	0	97.5	0	0	0	25	Banglajhar	659
MAYNAGURI	a	2	36	0	0	0	38.1	Dakshin Baragila	660
MAYNAGURI	a	1	30.2	0	0	0	0	Paschim Baragila	661
MAYNAGURI	b	0	0	0	0	0	62.2	Chapgar	662
MAYNAGURI	b	4.1	53	0	0	0	222.1	Purbba Baragila	663
MAYNAGURI	b	1	129.4	0	0	0	80	Betgara	664

Land Use												
Area under different types of land use (in hectares rounded up to one decimal place)							Area irrigated by source (in hectare).					
Serial Number	Name of Village	Fallow lands other than current fallows	Current Fallows	Net Area Sown	Total Irrigated Land Area	Total Un-irrigated Land Area	Canals (C)	Wells/Tube-wells(W/TW)	Tanks/Lakes(T/L)	Water Falls(WF)	Others(O)	
1	2	110	111	112	113	114	115	116	117	118	119	

621	Purbba Dobbari	0	0	19	3	16	2	1	0	0	0
622	Forest Ramsai	0	0	10	0	10	0	0	0	0	0
623	Dobbari	0	0	44.5	0	44.5	0	0	0	0	0
624	Panbari	0	0	382	33.3	348.7	0	0	0	0	33.3
625	Satvendi	0	0	137	12	125	8	4	0	0	0
626	Jharbaragila	0	0	465	30	435	15	15	0	0	0
627	Kaoagap	0	0	402.5	3	399.5	0	3	0	0	0
628	Ramsai	0	0	443	3	440	0	0	0	0	3
629	Jadabpur Tea Garden	0	0	8.7	0.1	8.6	0.1	0	0	0	0
630	Nimna Tandu Forest	0	0	5	0	5	0	0	0	0	0
631	Uttar Kalamati	0	0	306.5	10	296.5	0	0	0	0	10
632	Kajaldighi	0	0	267.4	25	242.4	0	25	0	0	0
633	Dakshin Kalamati	0	0	6.1	0	6.1	0	0	0	0	0
634	Chengmari	0	0	477	104	373	0	104	0	0	0
635	Kumarpara	0	0	477.3	0	477.3	0	0	0	0	0
636	Baulbari	0	0	485.7	0	485.7	0	0	0	0	0
637	Chat Rarpar	0	0	227.1	0	227.1	0	0	0	0	0
638	Domohani	0	0	183	0	183	0	0	0	0	0
639	Kanthalbari	0	0	428	160	268	0	160	0	0	0
640	Uttar Marichbari	0	0	242.9	170.9	72	0	35.1	45.4	0	90.4
641	Uttar Sisuabari	0	0	70.8	0	70.8	0	0	0	0	0
642	Dakshin Marichbari	0	0	138.9	100	38.9	0	100	0	0	0
643	Dakshin Sisuabari	0	0	162.3	0	162.3	0	0	0	0	0
644	Gopalganj	0	0	0	0	0	0	0	0	0	0
645	Sisuabari	0	0	181.4	111.3	70.2	0	102.3	9	0	0
646	Paschim Bara Gharia	0	0	397.9	0	397.9	0	0	0	0	0
647	Dharmmapur	0	0	1850	0	1850	0	0	0	0	0
648	Gaurgram	0	0	315	0	315	0	0	0	0	0
649	Dakshin Putimari	0	0	395.5	103.5	292	12	63.5	28	0	0
650	Barnes	0	0	437.1	290	147.1	0	220.3	69.7	0	0
651	Uttar Putimari	0	0	90	55	35	5	40	10	0	0
652	Uttar Dangapara	0	0	322	220	102	10	170	40	0	0
653	Dakshin Ulladabari	0	0	493.9	295.3	198.6	30.2	89.4	175.6	0	0
654	Ulladabri	0	0	492.6	350	142.6	0	61.5	248.1	0	40.4
655	Bagjan	0	0	148.9	0	148.9	0	0	0	0	0
656	Uttar Mauamari	0	0	477	260	217	0	260	0	0	0
657	Singimari	0	0	342	0	342	0	0	0	0	0
658	Paitkakhocha	0	0	322	0	322	0	0	0	0	0
659	Banglajhar	0	0	374	0	374	0	0	0	0	0
660	Dakshin Baragila	0	0	368.9	52	316.9	0	1	1	0	50
661	Paschim Baragila	0	0	504.7	120	384.7	0	20	0	0	100
662	Chapgar	0	0	473.6	59	414.6	0	59	0	0	0
663	Purbba Baragila	0	0	577.5	21	556.5	21	0	0	0	0
664	Betgara	0	0	736.2	6	730.2	0	6	0	0	0

Name of three most important commodities manufactured			Name of Village	Serial Number
First	Second	Third		
120	121	122	2	1

Tea Industry

Purbba Dobbari	621
Forest Ramsai	622
Dobbari	623
Panbari	624
Satvendi	625
Jharbaragila	626
Kaoagap	627
Ramsai	628
Jadabpur Tea Garden	629
Nimna Tandu Forest	630
Uttar Kalamati	631
Kajaldighi	632
Dakshin Kalamati	633
Chengmari	634
Kumarpara	635
Baulbari	636
Chat Rarpar	637
Domohani	638
Kanthalbari	639
Uttar Marichbari	640
Uttar Sisuabari	641
Dakshin Marichbari	642
Dakshin Sisuabari	643
Gopalganj	644
Sisuabari	645
Paschim Bara Gharia	646
Dharmmapur	647
Gaurgram	648
Dakshin Putimari	649
Barnes	650
Uttar Putimari	651
Uttar Dangapara	652
Dakshin Ulladabari	653
Ulladabri	654
Bagjan	655
Uttar Mauamari	656
Singimari	657
Paitkakhocha	658
Banglajhar	659
Dakshin Baragila	660
Paschim Baragila	661
Chapgar	662
Purbba Baragila	663
Betgara	664

Census of India 2011

Amenities and Land use

Serial Number	Name of Village	Location code no.	Total area of the village (in hectares rounded up to one decimal place)	Total population (2011 census)	Number of households (2011 census)	Number of educational amenities availab village, the distance range code viz; a for for 10+ kms of nearest place where fi								
						Pre-Primary school (PP)	Primary school (P)	Middle school (M)	Secondary School (S)	Senior Secondary school (SS)	Degree college of arts science & commerce (ASC)	Engineering college(EC)	Medical college (MC)	
1	2	3	4	5	6	7	8	9	10	11	12	13	14	
665	Amguri	307552	668	6134	1478	3	3	1	1	c	c	c		
666	Uttar Khagrabari	307553	608	5076	1139	3	3	1	a	a	b	c	c	
667	Madhya Khagrabari	307554	276.4	2786	650	3	2	a	a	a	a	c	a	
668	Uttar Madhabdanga	307555	592.6	6610	1640	6	5	c	c	b	b	c	c	
669	Madhabdanga	307556	351.9	1423	336	2	2	1	a	b	c	c	c	
670	Dakshin Madhabdanga	307557	496.6	3802	957	2	2	a	b	c	c	c	b	
671	Dakshin Dangapara	307558	438.9	2938	689	2	2	a	a	b	c	c	c	
672	Purba Sisubari	307559	92.1	1353	309	a	a	a	a	c	c	c	c	
673	Bara Kamet	307560	522.5	4009	956	2	2	a	a	c	c	c	c	
674	Penchahahi	307561	423.9	4848	1202	5	4	1	1	b	c	c	c	
675	Padamati	307562	1843.5	8407	1917	5	5							
676	Khaer Khal	307563	442.8	2471	560	4	4	1	a	c				
677	Bhatpatti	307564	498.7	4250	1041	5	5		1	1				
678	Balasan	307565	421.1	2300	493	3	3							
679	Purbba Harmati	307566	318.2	1992	436	2	2	a	a	c	c	c	c	
680	Paschim Harmati	307567	479.3	4344	979	4	3	1	a	c	c	c	c	
681	Dakshin Bhuskadanga	307568	474.7	2771	637	3	3	1	1	a	b	c	c	
682	Uttar Bhuskadanga	307569	511.1	3920	949	2	2	1	2	b	b	c	c	
683	Gartali Jalpes	307570	229.9	1696	420	2	1	1	1	1	c	c	c	
684	Paschim Salbari	307571	322.8	1821	401	2	2	a		c	c	c	c	
685	Purbba Salbari	307572	499	3081	695	2	2	a	a	a	c	c	c	
686	Basilardanga	307573	468.1	4248	946	3	3	1	a	a	b			
687	Nirendrapur	307574	367.3	3097	681	3	2	1	1	1	c			
688	Tekatali	307575	406.4	4507	1054	1	1			a	b			
689	Dwarikamari	307576	575.1	4018	877	2	2	b	b	b	c			
690	Charesbari	307577	447.9	3170	751	5	4	1	b	a	b			
691	Dhaolaguri	307578	488.5	2693	628	3	3	a	a	a	c	c	c	
692	Ratherhat	307579	379.8	2786	624	1	1	1						
693	Chura Bhandar	307580	449.8	4064	956	3	2	1	a	a	c	c	c	
694	Bhangamali	307581	551	2842	645	2	2	1	a	a	c	c		
695	Purbba Dehar	307582	527.4	3906	884	2	2			1	c	c		
696	Hasludanga	307583	362.7	3212	751	3	2	1	1	a	c	c	c	
697	Bhangarhat	307584	539	2933	676	2	2	1	1	a	c	c	c	
698	Charchura Bhandar	307585	1005	4311	979	2	2	2	a	a	c	c		
699	Jabaramli	307586	1045.8	6688	1634	5	5	2	2					
700	Saptibari	307587	3937.2	23693	5495	16	15			1				
701	Purbba Baragharia	307588	373.3	2795	663	4	3	1						
702	Panishala	307589	16.7	0	0									
703	Brahmapur	307590	497.3	2883	657	3	3							
704	Paharpur	307591	382.5	2579	604	3	3	1	a	c				
705	Baikur Gourgram	307592	2149.7	10822	2453	13	13	3	1	1				
Block T O T A L :			51385.7	291073	67009	238	217	40	24	5	1	0	0	

- Village Directory

(As in 2009)

le. (If not available within the < 5 Kms, b for 5-10 Kms and c acility is available is given).											Number of Medical Amenities available. (If not available within the village , the distance range code viz; a for < 5 Kms, b for 5-10 Kms and c for 10+ kms of nearest place where facility is available is given).											Name of Village	Serial Number
Management institute (MI)	Polytechnic (Pt)	Vocational training school /ITI	Non-formal training centre (NFTC)	Special school for disabled (SSD)	Others (specify)	Community health centre (CHC)	Primary health centre (PHC)	Primary health sub centre (PHS)	Maternity and child welfare centre (MCW)	T.B. clinic (TBC)	Hospital-allopathic (HA)	Hospital-alternative medicine (HO)	Dispensary (D)	Veterinary hospital (VH)	Mobile health clinic (MHC)	Family welfare centre (FWC)							
15	16	17	18	19	20	21	22	23	24	25	26	27	28	29	30	31	2	1					
c	c	c	c	c		b	b	1	b	b	b	b	b	b	b	b	Amguri	665					
c	c	c	c	a		a	a	a	a	c	a	a	a	a	a	a	Uttar Khagrabari	666					
c	c	c	c	a		a	a	a	a	c	a	a	a	1	a	a	Madhya Khagrabari	667					
c	c	b		c		b	b	a	b	c	b	b	b	a	b	b	Uttar Madhabdanga	668					
						b	b	b	b	c	b	b	b	c	b	c	Madhabdanga	669					
c	c	b		c		b	b	1	b	c	b	b	b	c	b	b	Dakshin Madhabdanga	670					
						2	b	1	b	c							Dakshin Dangapara	671					
						a	b	a	b	b	c		b	c			Purba Sisuabari	672					
						b	b	a			c		c	c			Bara Kamet	673					
c	c	c	c	c		c		1	b	c	b	c	c	c		c	Penchahahi	674					
								1									Padamati	675					
c						b	a				c		c	a			Khaer Khal	676					
			1			b	1				c		c	a			Bhatpatti	677					
						b	a				c		c	a			Balasan	678					
						c	a				c		c	a			Purbba Harmati	679					
						1	c	c			c		12				Paschim Harmati	680					
						1	b	a		c	c		a	c			Dakshin Bhuskadanga	681					
		b	b	b				1			b						Uttar Bhuskadanga	682					
c	c	c		c				a	b	c	c	b	b	b		b	Gartali Jalpes	683					
						c	b	a	a	c	b		b				Paschim Salbari	684					
						c	b	1	1	c	b		b				Purbba Salbari	685					
						b	b	1			b		a		a		Basildardanga	686					
						b	b	a			b		a		a	b	Nirendrapur	687					
						b	b	1			b			1		1	Tekatali	688					
						b	b	a					a		a	b	Dwarikamari	689					
c	c	c	c	c	c	b	b	b	b	b	b	b	b	b	b	b	Charesbari	690					
c	c	c				a	c	a	a	c	c	c	a	b		a	Dhaolaguri	691					
						b	b	a		c	b	b	c		c		Ratherhat	692					
						b	b	1	1	1	c	a					Chura Bhandar	693					
						c	a	a	c	b	b	b	b	c	c	c	Bhangamali	694					
						c	b	1	b	b	b	b	b	c	c	c	Purbba Dehar	695					
						b	a	b		c	b		b	b		c	Hasludanga	696					
c	c	c				1	1	c	c			b					Bhangarhat	697					
						c	b	a	b	b	b	b	b	c	c	c	Charchura Bhandar	698					
						1					1						Jabaramli	699					
				4	6	1	c							1			Saptibari	700					
																	Purbba Baragharia	701					
																	Panishala	702					
						c	a				c		c	b			Brahmapur	703					
						c		1			c		c	a			Paharpur	704					
						b	b	2	c	b	b	c	1	1	b		Baikur Gourgram	705					
0	0	1	6	0	11	0	8	32	10	0	3	2	19	3	1	0	Block T O T A L						

Serial Number	Name of Village	Number of Non-Government Medical Amenities available.							Availability of drinking water - Yes / No							
		Charitable non Govt. hospital/Nursing home.	Medical practitioner with MBBS Degree	Medical practitioner with other degree	Medical practitioner with no degree	Traditional practitioner and faith healer .	Medicine Shop	Others	Tap water (Treated/Untreated)	Well water (Covered / Uncovered well)	Hand Pump	Tube wells / Bore well	Spring	River / Canal	Tank / Pond / Lake	Others
1	2	32	33	34	35	36	37	38	39	40	41	42	43	44	45	46
665	Amguri	0	0	0	0	0	0	0	No	Yes	No	Yes	No	No	No	No
666	Uttar Khagrabari	0	0	0	0	0	0	0	No	Yes	Yes	Yes	No	No	No	No
667	Madhya Khagrabari	0	0	0	0	0	2	0	Yes	Yes	Yes	Yes	No	No	Yes	No
668	Uttar Madhabdanga	0	0	0	0	2	2	0	Yes	Yes	Yes	Yes	No	No	No	No
669	Madhabdanga	0	0	0	0	0	0	0	No	Yes	Yes	Yes	No	No	Yes	No
670	Dakshin Madhabdanga	0	0	0	0	0	2	0	No	Yes	Yes	Yes	No	Yes	No	No
671	Dakshin Dangapara	0	0	0	0	0	0	0	No	Yes	Yes	Yes	No	Yes	Yes	No
672	Purba Sisuari	0	0	0	0	0	0	0	No	Yes	Yes	Yes	No	No	Yes	No
673	Bara Kamet	0	0	0	0	0	0	0	No	Yes	Yes	Yes	No	No	Yes	No
674	Penchahahi	0	0	0	0	0	2	0	Yes	Yes	Yes	Yes	No	No	Yes	No
675	Padamati	0	0	0	0	1	0	0	Yes	No	No	Yes	No	No	No	No
676	Khaer Khal	0	0	0	0	0	0	0	Yes	Yes	Yes	Yes	No	No	No	No
677	Bhatpatti	0	0	0	0	0	0	0	Yes	Yes	Yes	Yes	No	No	No	No
678	Balasan	0	0	0	0	0	0	0	No	Yes	Yes	Yes	No	No	No	No
679	Purbba Harmati	0	0	0	0	0	0	0	No	Yes	Yes	Yes	No	Yes	Yes	No
680	Paschim Harmati	0	0	0	0	0	12	0	Yes	Yes	Yes	Yes	No	Yes	Yes	Yes
681	Dakshin Bhuskadanga	0	0	0	0	0	0	0	No	Yes	Yes	Yes	No	Yes	Yes	No
682	Uttar Bhuskadanga	0	0	0	3	0	1	0	Yes	Yes	No	No	No	Yes	Yes	No
683	Gartali Jalpes	0	0	0	7	0	10	0	Yes	Yes	No	Yes	No	Yes	Yes	No
684	Paschim Salbari	0	0	0	1	0	0	0	No	Yes	Yes	Yes	No	No	No	No
685	Purbba Salbari	0	0	0	3	0	0	0	No	Yes	Yes	Yes	No	No	No	No
686	Basilardanga	0	0	1	2	2	1	0	No	Yes	No	Yes	No	Yes	No	No
687	Nirendrapur	0	0	0	1	1	2	0	No	Yes	No	Yes	No	No	No	No
688	Tekatali	0	0	1	1	0	2	0	No	Yes	No	Yes	No	No	No	No
689	Dwarikamari	0	0	0	0	1	1	0	No	Yes	No	Yes	No	No	No	No
690	Charesbari	0	0	0	0	0	0	0	No	Yes	No	Yes	No	No	No	No
691	Dhaolaguri	0	0	0	0	0	3	0	No	Yes	No	Yes	No	Yes	Yes	No
692	Ratherhat	0	0	0	3	0	1	0	No	Yes	Yes	Yes	No	Yes	Yes	No
693	Chura Bhandar	0	0	0	1	0	1	0	No	Yes	Yes	Yes	No	No	No	No
694	Bhangamali	0	0	0	0	0	0	0	No	Yes	No	Yes	No	No	No	No
695	Purbba Dehar	0	0	0	0	0	0	0	No	Yes	No	Yes	No	No	No	No
696	Hasludanga	0	0	5	0	0	5	0	No	Yes	Yes	Yes	No	Yes	Yes	No
697	Bhangarhat	0	0	0	0	0	1	0	Yes	Yes	Yes	Yes	No	Yes	Yes	No
698	Charchura Bhandar	0	0	0	0	0	0	0	No	Yes	No	Yes	No	No	No	No
699	Jabaramli	0	0	0	0	0	0	0	No	No	No	No	No	No	No	No
700	Saptibari	0	0	0	0	0	0	0	No	Yes	Yes	No	No	Yes	Yes	No
701	Purbba Baragharia	0	0	0	0	0	0	0	No	Yes	Yes	No	No	Yes	Yes	No
702	Panishala															
703	Brahmapur	0	0	0	0	0	0	0	No	Yes	Yes	Yes	No	No	No	No
704	Paharpur	0	0	0	0	0	0	0	No	Yes	Yes	Yes	No	No	No	No
705	Baikur Gourgram	0	0	7	3	2	10	0	Yes	Yes	Yes	Yes	No	No	No	No
Block T O T A L :		0	0	14	38	11	75	0	23	75	54	62	0	31	33	1

Availability of toilet & others Yes / No				Communication and transport facilities (If amenities available code -Yes is given except for Village Pin Code ,If not available within the village , the distance range code viz; a for < 5 Kms, b for 5-10 Kms and c for 10+ kms of nearest place where facility is available is given).								
Community toilet including bath.	Community toilet excluding bath.	Rural sanitary mart or sanitary hardware outlet available near the village.	Community bio- gas or recycle of waste for productive use.	Post office(PO)	Sub post office (SPO)	Post & Telegraph office (P&TO)	Village Pin Code	Telephones (Land lines)	Public call office (PCO)	Mobile phone coverage	Name of Village	Serial Number
47	48	49	50	51	52	53	54	55	56	57	2	1
No	No	No	No	Yes	Yes	Yes	735224	b	Yes	Yes	Amguri	665
No	No	No	No	a	a	c	735224		Yes	Yes	Uttar Khagrabari	666
No	No	No	No	a	Yes	c	735224	Yes	Yes	Yes	Madhya Khagrabari	667
No	No	No	No	b	a	c	735224	Yes	Yes	Yes	Uttar Madhabdanga	668
No	No	No	No	b	b	b	735224	b	b	Yes	Madhabdanga	669
No	No	No	No	b	Yes	b	735224	b	Yes	Yes	Dakshin Madhabdanga	670
Yes	No	No	No	b	a	Yes	735305	a	a	Yes	Dakshin Dangapara	671
No	No	Yes	No	c	a	a	735305	a	a	Yes	Purba Sisubari	672
No	No	No	No	b	a	Yes	735305	Yes	a	Yes	Bara Kamet	673
No	Yes	Yes	No	c	Yes	c	735307	Yes	Yes	Yes	Penchahahi	674
No	No	No	No	b	b	b	735305	b	a	Yes	Padamati	675
No	No	No	No			c	735224	b	b	Yes	Khaer Khal	676
No	No	No	No	Yes		c	735306	Yes	Yes	Yes	Bhatpatti	677
No	No	No	No			c	735305	b	b	Yes	Balasan	678
No	No	No	No	a	a	c	735305	a	a	Yes	Purbba Harmati	679
No	Yes	No	No	a	a	b	735305	Yes	Yes	Yes	Paschim Harmati	680
No	No	Yes	No	b	a	c	735305	a	a	Yes	Dakshin Bhuskadanga	681
No	No	No	No	a	a	c	735305	Yes	Yes	Yes	Uttar Bhuskadanga	682
Yes	Yes	No	No	b	Yes	b	735235	Yes	Yes	Yes	Gartali Jalpes	683
No	No	No	No	a	a	c	735210	a	a	a	Paschim Salbari	684
No	No	No	No	a	a	c	735210	a	a	Yes	Purbba Salbari	685
No	No	No	No	a	b	c	735224	a	a	Yes	Basilardanga	686
No	No	No	No	a	b	b	735224	a	a	Yes	Nirendrapur	687
No	No	No	No	Yes	b	b		Yes	Yes	Yes	Tekatali	688
No	No	No	No	b	b	b	735224	a	a	Yes	Dwarikamari	689
No	No	No	No	c	a	b	735224		Yes	Yes	Charesbari	690
No	No	No	No	Yes	c	c		a	Yes	Yes	Dhaolaguri	691
No	No	No	No	b	a	b	735224	a	Yes	Yes	Ratherhat	692
No	No	No	No	Yes	b	b	735224	b	Yes	Yes	Chura Bhandar	693
No	No	No	No	c	b	c	735224	c	b	b	Bhangamali	694
No	No	No	No	c	b	c	735224	c	b	b	Purbba Dehar	695
No	Yes	Yes	No		Yes	c	735224	Yes	Yes	Yes	Hasludanga	696
No	No	Yes	No	b	Yes	b	735224			Yes	Bhangarhat	697
No	No	No	No	c	Yes	c	735224	c	Yes	Yes	Charchura Bhandar	698
No	No	No	No	Yes	Yes	Yes	735224	b	Yes	Yes	Jabaramli	699
No	Yes	No	No	a	Yes	c	735224		Yes	Yes	Saptibari	700
No	No	No	No	c	a	c	735224		a	Yes	Purbba Baragharia	701
											Panishala	702
No	No	No	No	b	a	Yes	735305			Yes	Brahmapur	703
No	No	No	No	b	Yes	c	735305	b	b	Yes	Paharpur	704
No	No	No	No	b	b	b	735306	b	Yes	Yes	Baikur Gourgram	705
2	5	9	0	7	23	7	77	25	38	70 : Block T O T A L		

Communication and transport facilities (If amenities available code -Yes is given except for Village Pin Code .If not available within the village , the distance range code viz; a for < 5 Kms, b for 5-10 Kms and c for 10+ kms of nearest place where facility is available is given).													Village connected to highways amenities available code -Yes the distance range code viz; 10+ kms of nearest plac			
Serial Number	Name of Village	Internet cafes/ Common service centre (CSC)	Private courier facility	Bus service (Public & Private)	Railway stations	Auto/Modified Autos	Taxis and Vans	Tractors	Cycle-pulled rickshaws(Manual & Machine driven)	Carts driven by animals	Sea /River ferry service	Connected to national highway(NH)	Connected to state highway(SH)	Connected to major district road (MDR)	Connected to others district road	Pucca roads
1	2	58	59	60	61	62	63	64	65	66	67	68	69	70	71	72
665	Amguri	Yes	b	Yes	Yes	b	Yes	Yes	Yes	b	c	b	b	Yes	Yes	b
666	Uttar Khagrabari	Yes	a	Yes	a	c	Yes	Yes	Yes	c	c	a	a	Yes	Yes	Yes
667	Madhya Khagrabari	a	a	a	b	Yes	a	a	Yes	c	c	Yes		Yes	a	Yes
668	Uttar Madhabdanga	b	b	b	b	b	Yes	b	Yes	Yes	c		Yes	b	Yes	Yes
669	Madhabdanga	b	b	b	b	b	Yes	b	Yes	c	c	b	Yes	b	b	b
670	Dakshin Madhabdanga	b	b	b	b	a	Yes	b	Yes	Yes	Yes	a		a	Yes	Yes
671	Dakshin Dangapara	a	a	a	c	a	a	a	Yes	a	c	a	a		Yes	a
672	Purba Sisubari	a	c	Yes	c	c	a	a	Yes	b	c	b	a		Yes	Yes
673	Bara Kamet	a	a	Yes	a	a	a	a	Yes	a	c				Yes	Yes
674	Penchahahi	c	c	b	c	c	Yes	Yes	Yes	c	c	b	b		b	b
675	Padamati	a	b	Yes	c	b	Yes	c	Yes	a	Yes	c	b	a	Yes	a
676	Khaer Khal	b	b	b	b	c	Yes	a	Yes	c	c	c				Yes
677	Bhatpatti	c	c	Yes	Yes	c	Yes	Yes	Yes	c	c	c	Yes			Yes
678	Balasan	b	c	a	a	c	Yes	Yes	Yes	c	Yes	c	Yes		Yes	Yes
679	Purbba Harmati	a	c	a	c	c	a	Yes	Yes	Yes	c	c				Yes
680	Paschim Harmati	Yes	a	Yes	c	Yes	c	Yes	a	b	c	b	Yes		Yes	Yes
681	Dakshin Bhuskadanga	b	a	a	c	c	a	a	Yes	a	c	a	Yes		Yes	Yes
682	Uttar Bhuskadanga	a	a	Yes	b	c	Yes	Yes	Yes	Yes	Yes	a	Yes	Yes	Yes	Yes
683	Gartali Jalpes	Yes	b	Yes	c	Yes	Yes	Yes	Yes	Yes	c	b	b	Yes	b	Yes
684	Paschim Salbari	Yes	c	b	c	c	Yes	a	Yes	c	c	b	b		Yes	Yes
685	Purbba Salbari	c	c	a	c	c	a	b	Yes	c	c	b	b	Yes	Yes	Yes
686	Basilardanga	b	b	a	b	c	Yes	b	Yes	c	c	a	a	Yes		Yes
687	Nirendrapur	b	b	a	b	c	Yes	b	Yes	c	c	a		Yes	Yes	Yes
688	Tekatali	b	b	Yes	b	c	Yes	b	Yes	c	c	Yes		Yes	Yes	Yes
689	Dwarikamari	b	b	a	c	b	Yes	b	Yes	Yes	c	a			Yes	a
690	Charesbari	b	b	a	Yes	Yes	Yes	Yes	Yes	c	c	b	b	a	Yes	b
691	Dhaolaguri	a	c	a	a	c	a	a	Yes	c	c	c	c			b
692	Ratherhat	c	b	a	c	c	Yes	a	Yes	Yes	c	b				Yes
693	Chura Bhandar	Yes	b	Yes	c	c	Yes	Yes	Yes	c	c	Yes	b			Yes
694	Bhangamali	c	c	b	c	c	c	a	Yes	c	c	b	b	Yes	b	b
695	Purbba Dehar	c	c	b	c	c	c	b	Yes	c	c	b	b	Yes	Yes	Yes
696	Hasludanga	b	c	Yes	c	c	Yes	b	Yes	c	c	Yes		Yes	Yes	Yes
697	Bhangarhat	c	b	a	c	c	Yes	b	Yes	c	c				Yes	Yes
698	Charchura Bhandar	c	c	Yes	c	c	Yes	b	Yes	c	c	Yes			Yes	Yes
699	Jabaramli	b	c	Yes	c	c	Yes	b	Yes	c	c	b	b	Yes	Yes	Yes
700	Saptibari	c	c	Yes	c	c	a	b	Yes	c	c	b	b	Yes		Yes
701	Purbba Baragharia	c	c	a	c	c	a	a	Yes	c	c	c	b			Yes
702	Panishala															
703	Brahmapur	c	b	a	c	c	Yes	Yes	Yes	Yes	Yes	c	Yes			a
704	Paharpur	c	b	a	c	c	Yes	a	Yes	c	c	c	Yes			a
705	Baikur Gourgram	Yes	b	Yes	c	b	Yes	b	Yes	Yes	c	c	b		Yes	a
Block T O T A L :		11	0	34	9	10	52	22	76	12	6	10	12	23	41	47

village roads, banks & credit societies (If is given, If not available within the village , a for < 5 Kms, b for 5-10 Kms and c for e where facility is available is given).														Availability of miscellaneous facilities (If amenities available code -Yes is given, If not available within the village , the distance range code viz; a for < 5 Kms, b for 5-10 Kms and c for 10+ kms of nearest place where facility is available is given).													
Kutchcha roads	Water bounded macadam(WBM) roads	Navigable waterway (river/canal)(NW)	Footpaths (FP)	Commercial & Co-operative Banks	ATM	Agricultural Credit Societies	Self-Help Group (SHG)	Public distribution system (PDS) shop	Mandis / Regular market	Weekly Haat	Agricultural marketing society	Integrated Child Development Scheme (Nutritional Centres)	Anganwadi Centre (Nutritional Centres)	Others (Nutritional Centres)	Name of Village	Serial Number											
73	74	75	76	77	78	79	80	81	82	83	84	85	86	87	2	1											
Yes	b	b	Yes	Yes	b	c	Yes	Yes	c	Yes	Yes	b	Yes	b	Amguri	665											
a	Yes		Yes	a	a	Yes	Yes	Yes	b	a	Yes	Yes	Yes	Yes	Uttar Khagrabari	666											
Yes			Yes	a	a	c	Yes	a	c	a	a	Yes	Yes	Yes	Madhya Khagrabari	667											
b	b	c	Yes	b	b	c	Yes	Yes	c	Yes	b	b	Yes	b	Uttar Madhabdanga	668											
a	b	c	a	b	b	c	Yes	b	c	a	b	b	Yes	Yes	Madhabdanga	669											
a	a	c	Yes	b	b	c	a	a	c	a	b	b	Yes	Yes	Dakshin Madhabdanga	670											
Yes			b			Yes	Yes	Yes	b	Yes	Yes	Yes	Yes	Yes	Dakshin Dangapara	671											
Yes			a	a	c	c	Yes	Yes	c	Yes	Yes	Yes	Yes	Yes	Purba Sisubari	672											
Yes	a		Yes			c	Yes	Yes	b	Yes	Yes	Yes	Yes	Yes	Bara Kamet	673											
Yes	Yes		Yes	Yes	c	c	Yes	Yes	b	Yes	Yes	Yes	Yes	Yes	Penchahahi	674											
a		Yes	a	c	c	Yes	Yes	Yes	c	a	c	Yes	Yes	Yes	Padamati	675											
a			Yes		c	b	Yes	Yes	c	a	Yes	Yes	Yes	Yes	Khaer Khal	676											
a			Yes	Yes	c	c	Yes	Yes	c	b	Yes	Yes	Yes	Yes	Bhatpatti	677											
a		Yes	Yes	a	c	c	Yes	Yes	c	b	Yes	Yes	Yes	Yes	Balasan	678											
a	Yes		Yes	a	c	c	Yes	a	c	a	Yes	c	Yes	Yes	Purbba Harmati	679											
Yes	a		Yes	a	c	Yes	Yes	Yes	Yes	Yes	Yes	Yes	Yes	Yes	Paschim Harmati	680											
Yes	Yes	Yes	Yes	a	b	c	Yes	Yes	c	a	Yes	Yes	Yes	Yes	Dakshin Bhuskadanga	681											
Yes	a		Yes	a	a	c	Yes	Yes	b	Yes	a	Yes	Yes	Yes	Uttar Bhuskadanga	682											
Yes	Yes	a	Yes	Yes	b	b	Yes	Yes	Yes	Yes	Yes	Yes	Yes	Yes	Gartali Jalpes	683											
Yes			Yes	a	c	c	Yes	Yes	c	a	Yes	Yes	Yes	Yes	Paschim Salbari	684											
Yes			Yes	a	c	c	Yes	a	c	a	Yes	Yes	Yes	Yes	Purbba Salbari	685											
a	Yes		a	b	b	c	Yes	a	c	Yes	a	b	Yes	Yes	Basilardanga	686											
a		a	a	b	b	Yes	Yes	Yes	Yes	b	b	b	Yes	Yes	Nirendrapur	687											
a	Yes	b	Yes	b	b	c	Yes	a	c	b	a	b	Yes	Yes	Tekatali	688											
a	Yes	b	Yes	b	b	c	Yes	b	c	b	b	b	Yes	Yes	Dwarikamari	689											
Yes	Yes	Yes	Yes	a	b	Yes	Yes	a	Yes	Yes	b	Yes	Yes	Yes	Charesbari	690											
a			b	c	c	c	Yes	a	c	Yes	Yes	Yes	Yes	Yes	Dhaolaguri	691											
Yes			a	b	b	c	Yes	Yes	Yes	Yes	b	Yes	Yes	Yes	Ratherhat	692											
Yes			Yes	a	b	b	Yes	Yes	c	Yes	Yes	Yes	Yes	Yes	Chura Bhandar	693											
Yes	b		Yes	c	c	c	Yes	Yes	c	a	Yes	c	Yes	Yes	Bhangamali	694											
Yes			a	c	c	c	Yes	Yes	c	Yes	Yes	c	Yes	Yes	Purbba Dehar	695											
Yes			Yes	b	b	b	Yes	Yes	Yes	Yes	Yes	Yes	Yes	Yes	Hasludanga	696											
a	Yes	Yes	Yes	b	b	c	Yes	Yes	c	Yes	c	Yes	Yes	Yes	Bhangarhat	697											
Yes	Yes		a	a	c	c	Yes	Yes	Yes	Yes	Yes	c	Yes	Yes	Charchura Bhandar	698											
Yes			a	c	c	c	Yes	Yes	b	Yes	Yes	Yes	c	Yes	Jabaramli	699											
Yes			Yes	c	c	c	Yes	Yes	c	Yes	Yes	Yes	Yes	Yes	Saptibari	700											
Yes			Yes	c	c	Yes	Yes	Yes	c	a	a	Yes	Yes	Yes	Purbba Baragharia	701											
															Panishala	702											
a		Yes	Yes	b	c	b	Yes	Yes	c	a	Yes	Yes	Yes	Yes	Brahmapur	703											
a			Yes	b	c	c	Yes	Yes	b	b	Yes	Yes	Yes	Yes	Paharpur	704											
Yes		a	a	c	c	Yes	Yes	Yes	Yes	Yes	c	Yes	Yes	Yes	Baikur Gourgram	705											
58	21	13	46	11	0	17	77	57	17	29	39	53	77	70	Block T O T A L												

Availability of miscellaneous facilities (If amenities available code -Yes is given, If not available within the village, the distance range code viz; a for < 5 Kms, b for 5-10 Kms and c for 10+ kms of nearest place where facility is available is given).														Availability of electricity (Yes/No)			
Serial Number	Name of Village	ASHA (Accredited Social Health Activist)	Community centre with/without TV	Sports Field,	Sports Club / Recreation Centre	Cinema / Video Hall	Public Library	Public Reading Room	Newspaper Supply	Assembly Polling station	Birth & Death Registration Office	Power Supply for Domestic Use (ED)	Power Supply for Agricultural Use (EAG)	Power Supply for Commercial Use (EC)	Power Supply for All Uses (EA)		
1	2	88	89	90	91	92	93	94	95	96	97	98	99	100	101		
665	Amguri	Yes	b	Yes	Yes	Yes	Yes	Yes	Yes	Yes	Yes	Yes	Yes	Yes	Yes		
666	Uttar Khagrabari	Yes	Yes	Yes	Yes	Yes	Yes	Yes	Yes	Yes	Yes	Yes	Yes	Yes	Yes		
667	Madhya Khagrabari	a	a	a	a	a	a	Yes	Yes	a	Yes	No	No	No	No		
668	Uttar Madhabdanga	b	c	b	c	b	b	b	Yes	a	Yes	No	No	No	No		
669	Madhabdanga	b	b	b	b	b	b	b	Yes	b	Yes	No	No	No	No		
670	Dakshin Madhabdanga	b	b	a	b	b	b	b	Yes	Yes	Yes	No	No	No	No		
671	Dakshin Dangapara	Yes	Yes	Yes	Yes	Yes	Yes	Yes	Yes	Yes	Yes	No	Yes	No	No		
672	Purba Sisuarbari	Yes	Yes	Yes	Yes	Yes	Yes	Yes	Yes	Yes	Yes	No	No	No	No		
673	Bara Kamet	Yes	Yes	Yes	Yes	Yes	Yes	Yes	Yes	Yes	Yes	Yes	No	Yes	No		
674	Penchahahi	Yes	c	Yes	Yes	Yes	Yes	Yes	Yes	b	Yes	Yes	Yes	Yes	Yes		
675	Padamati	Yes	Yes	Yes	Yes	Yes	a	a	Yes	Yes	a	Yes	No	Yes	No		
676	Khaer Khal	Yes	Yes	Yes	Yes	Yes	Yes	Yes	Yes	a	Yes	No	No	No	No		
677	Bhatpatti	Yes	Yes	Yes	Yes	Yes	Yes	Yes	Yes	Yes	Yes	Yes	No	Yes	No		
678	Balasan	Yes	Yes	Yes	Yes	Yes	Yes	Yes	Yes	a	Yes	No	No	No	No		
679	Purbba Harmati	Yes	Yes	a	a	a	a	Yes	Yes	Yes	Yes	Yes	No	No	No		
680	Paschim Harmati	Yes	Yes	Yes	Yes	Yes	Yes	Yes	Yes	Yes	Yes	No	Yes	No	No		
681	Dakshin Bhuskadanga	Yes	Yes	Yes	Yes	Yes	Yes	Yes	Yes	Yes	Yes	Yes	No	No	No		
682	Uttar Bhuskadanga	Yes	Yes	a	Yes	Yes	Yes	Yes	Yes	Yes	Yes	Yes	Yes	Yes	Yes		
683	Gartali Jalpes	Yes	Yes	Yes	Yes	Yes	Yes	Yes	Yes	b	Yes	Yes	Yes	Yes	Yes		
684	Paschim Salbari	Yes	Yes	Yes	Yes	a	a	a	Yes	Yes	b	Yes	No	No	No		
685	Purbba Salbari	Yes	Yes	Yes	Yes	Yes	Yes	Yes	Yes	Yes	b	Yes	No	No	No		
686	Basilardanga	Yes	Yes	Yes	Yes	b	b	b	Yes	Yes	a	Yes	No	Yes	No		
687	Nirendrapur	Yes	Yes	Yes	Yes	b	b	b	Yes	Yes	Yes	Yes	No	Yes	No		
688	Tekatali	Yes	b	a	Yes	b	b	b	Yes	Yes	Yes	Yes	No	Yes	No		
689	Dwarikamari	Yes	Yes	b	Yes	b	b	a	Yes	b	Yes	No	Yes	No	No		
690	Charesbari	Yes	Yes	Yes	Yes	Yes	a	a	Yes	Yes	Yes	Yes	Yes	Yes	Yes		
691	Dhaolaguri	Yes	Yes	a	a	a	a	a	Yes	Yes	a	Yes	No	No	No		
692	Ratherhat	Yes	Yes	Yes	Yes	b	b	b	Yes	Yes	b	Yes	No	Yes	No		
693	Chura Bhandar	Yes	Yes	Yes	Yes	Yes	a	a	Yes	Yes	Yes	Yes	No	Yes	No		
694	Bhangamali	Yes	Yes	Yes	c	Yes	a	a	Yes	Yes	a	Yes	No	No	No		
695	Purbba Dehar	Yes	c	Yes	Yes	c	b	b	Yes	Yes	Yes	Yes	No	No	No		
696	Hasludanga	Yes	Yes	Yes	Yes	Yes	Yes	Yes	Yes	Yes	Yes	Yes	No	No	No		
697	Bhangarhat	Yes	b	Yes	Yes	b	a	a	Yes	Yes	b	Yes	No	No	No		
698	Charchura Bhandar	Yes	c	a	Yes	c	b	b	Yes	Yes	Yes	Yes	No	Yes	No		
699	Jabaramli	Yes	Yes	Yes	Yes	Yes	Yes	Yes	Yes	Yes	Yes	Yes	No	No	No		
700	Saptibari	Yes	Yes	Yes	Yes	Yes	Yes	Yes	Yes	Yes	Yes	Yes	No	Yes	No		
701	Purbba Baragharia	Yes	Yes	Yes	Yes	Yes	Yes	Yes	Yes	Yes	Yes	Yes	No	No	No		
702	Panishala																
703	Brahmapur	Yes	Yes	Yes	Yes	c	b	Yes	Yes	Yes	Yes	Yes	No	No	No		
704	Paharpur	Yes	Yes	Yes	Yes	Yes	Yes	Yes	Yes	Yes	Yes	Yes	No	No	No		
705	Baikur Gourgram	Yes	Yes	Yes	Yes	Yes	Yes	Yes	Yes	Yes	Yes	Yes	No	Yes	No		
Block T O T A L :		69	54	61	58	43	37	40	65	74	40	79	23	37	15		

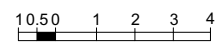
Nearest Town		Land Use								
		Area under different types of land use (in hectares rounded up to one decimal place)								
Name	Distance range code i.e. a for < 5 Kms, b for 5-10 Kms and c for 10+ kms .	Forests	Area under Non-agricultural Uses	Barren and Un-cultivable land	Permanent Pastures and Other Grazing Lands	Land Under Miscellaneous Tree Crops etc.	Culturable Waste Land	Name of Village	Serial Number	
102	103	104	105	106	107	108	109	2	1	
MAYNAGURI	b	2	51.4	0	0	0	72.6	Amguri	665	
MAYNAGURI	b	0	35	0	0	0	40	Uttar Khagrabari	666	
MAYNAGURI	a	4	15.6	0	0	0	22	Madhya Khagrabari	667	
MAYNAGURI	b	1.4	136	0	0	0	26.2	Uttar Madhabdanga	668	
MAYNAGURI	b	0	41.9	0	0	0	50	Madhabdanga	669	
MAYNAGURI	b	0	95	0	0	0	79.6	Dakshin Madhabdanga	670	
MAYNAGURI	b	2	76.9	0	0	0	46	Dakshin Dangapara	671	
MAYNAGURI	c	0	20.1	0	0	0	4	Purba Sisuabari	672	
MAYNAGURI	b	0	145	0	0	0	25	Bara Kamet	673	
MAYNAGURI	c	0	107.9	0	0	0	22.8	Penchahahi	674	
MEKHLIGANG	b	0	360	0	0	0	123.5	Padamati	675	
MAYNAGURI	c	0	88	0	0	0	21.8	Khaer Khal	676	
MAYNAGURI	c	0	98	0	0	0	24	Bhatpatti	677	
MAYNAGURI	c	0	82	0	0	0	21.1	Balasan	678	
MAYNAGURI	c	10	64	0	0	0	11.2	Purbba Harmati	679	
MAYNAGURI	c	2	92.3	0	0	0	24	Paschim Harmati	680	
MAYNAGURI	b	2	90.7	0	0	0	25	Dakshin Bhuskadanga	681	
MAYNAGURI	b	0	105.8	0	0	0	25	Uttar Bhuskadanga	682	
MAYNAGURI	b	0	75	0	0	0	36.2	Gartali Jalpes	683	
MAYNAGURI	c	0	110.9	0	0	0	6	Paschim Salbari	684	
MAYNAGURI	c	0	114	0	0	0	20	Purbba Salbari	685	
MAYNAGURI	b	0	118	0	0	0	10.1	Basilardanga	686	
MAYNAGURI	b	0	99.3	0	0	0	6	Nirendrapur	687	
MAYNAGURI	b	0	119.4	0	0	0	14	Tekatali	688	
MAYNAGURI	b	0	195	0	0	0	20.1	Dwarikamari	689	
MAYNAGURI	b	1	60.4	0	0	0	41.6	Charesbari	690	
MAYNAGURI	b	1	30	0	0	0	387.2	Dhaolaguri	691	
MAYNAGURI	b	0	90	0	0	0	4.8	Ratherhat	692	
MAYNAGURI	b	0	140	0	0	0	15.3	Chura Bhandar	693	
MAYNAGURI	b	0	181	0	0	0	9	Bhangamali	694	
MAYNAGURI	c	0	174	0	0	0	2	Purbba Dehar	695	
MAYNAGURI	b	0	130	0	0	0	3.3	Hasludanga	696	
MAYNAGURI	b	0	186.4	0	0	0	5	Bhangarhat	697	
MAYNAGURI	c	0	340	0	0	0	4	Charchura Bhandar	698	
DHUPGURI	c	0	0	0	0	0	0	Jabaramli	699	
MAYNAGURI	c	0	704.3	0	0	0	280	Saptibari	700	
MAYNAGURI	c	0	88	0	0	0	5	Purbba Baragharia	701	
		0	0	0	0	0	0	Panishala	702	
MAYNAGURI	c	0	95.3	0	0	0	25	Brahmapur	703	
MAYNAGURI	c	0	75.5	0	0	0	19	Paharpur	704	
MEKHLIGANJ	b	0	597	0	0	0	221	Baikur Gourgram	705	
0	0	3873.5	9198	0	0	0	5394.3	: Block T O T A L		

Land Use											
Area under different types of land use (in hectares rounded up to one decimal place)							Area irrigated by source (in hectare).				
Serial Number	Name of Village	Fallow lands other than current fallows	Current Fallows	Net Area Sown	Total Irrigated Land Area	Total Un-irrigated Land Area	Canals (C)	Wells/Tube-wells(W/TW)	Tanks/Lakes(T/L)	Water Falls(WF)	Others(O)
1	2	110	111	112	113	114	115	116	117	118	119
665	Amguri	0	0	542	130	412	0	130	0	0	0
666	Uttar Khagrabari	0	0	533	11	522	11	0	0	0	0
667	Madhya Khagrabari	0	0	234.8	12.4	222.4	0	6	6.4	0	0
668	Uttar Madhabdanga	0	0	429	54	375	0	36	5	0	13
669	Madhabdanga	0	0	260	9	251	0	0	0	0	9
670	Dakshin Madhabdanga	0	0	322	32	290	16	4	0	0	12
671	Dakshin Dangapara	0	0	314	168	146	0	40	0	0	128
672	Purba Sisuari	0	0	68	4	64	0	4	0	0	0
673	Bara Kamet	0	0	352.5	40	312.5	0	10	0	0	30
674	Penchahahi	0	0	293.2	0	293.2	0	0	0	0	0
675	Padamati	0	0	1360	20	1340	0	10	0	0	10
676	Khaer Khal	0	0	333	5	328	0	5	0	0	0
677	Bhatpatti	0	0	376.7	6	370.7	0	6	0	0	0
678	Balasan	0	0	318	100	218	0	100	0	0	0
679	Purbba Harmati	0	0	233	75	158	35	0	0	0	40
680	Paschim Harmati	0	0	361	160	201	80	0	0	0	80
681	Dakshin Bhuskadanga	0	0	357	95	262	63	0	0	0	32
682	Uttar Bhuskadanga	0	0	380.3	14	366.3	4	2	8	0	0
683	Gartali Jalpes	0	0	118.7	15	103.7	6	3	4	0	2
684	Paschim Salbari	0	0	205.9	0	205.9	0	0	0	0	0
685	Purbba Salbari	0	0	365	0	365	0	0	0	0	0
686	Basilardanga	0	0	340	10	330	0	10	0	0	0
687	Nirendrapur	0	0	262	48	214	0	12	36	0	0
688	Tekatali	0	0	273	21	252	0	12	9	0	0
689	Dwarikamari	0	0	360	14	346	0	14	0	0	0
690	Charesbari	0	0	344.9	4	340.9	0	4	0	0	0
691	Dhaolaguri	0	0	70.3	70.3	0	20	4.3	3	0	43
692	Ratherhat	0	0	285	0	285	0	0	0	0	0
693	Chura Bhandar	0	0	294.4	80	214.4	80	0	0	0	0
694	Bhangamali	0	0	361	12	349	12	0	0	0	0
695	Purbba Dehar	0	0	351.4	50	301.4	50	0	0	0	0
696	Hasludanga	0	0	229.4	0	229.4	0	0	0	0	0
697	Bhangarhat	0	0	347.7	14.5	333.2	14.5	0	0	0	0
698	Charchura Bhandar	0	0	661	0	661	0	0	0	0	0
699	Jabaramli	0	0	1045.8	246	799.8	0	0	0	0	246
700	Saptibari	0	0	2952.9	35	2917.9	0	0	0	0	35
701	Purbba Baragharia	0	0	280.3	93	187.3	20	55	3	0	15
702	Panishala	0	0	16.7	0	16.7	0	0	0	0	0
703	Brahmapur	0	0	377	7	370	0	7	0	0	0
704	Paharpur	0	0	288	8	280	0	8	0	0	0
705	Baikur Gourgram	0	0	1331.7	153.2	1178.5	40	13.2	100	0	0
Block T O T A L :		0	0	32920	4413.8	28506	554.8	2035.6	801.2	0	0

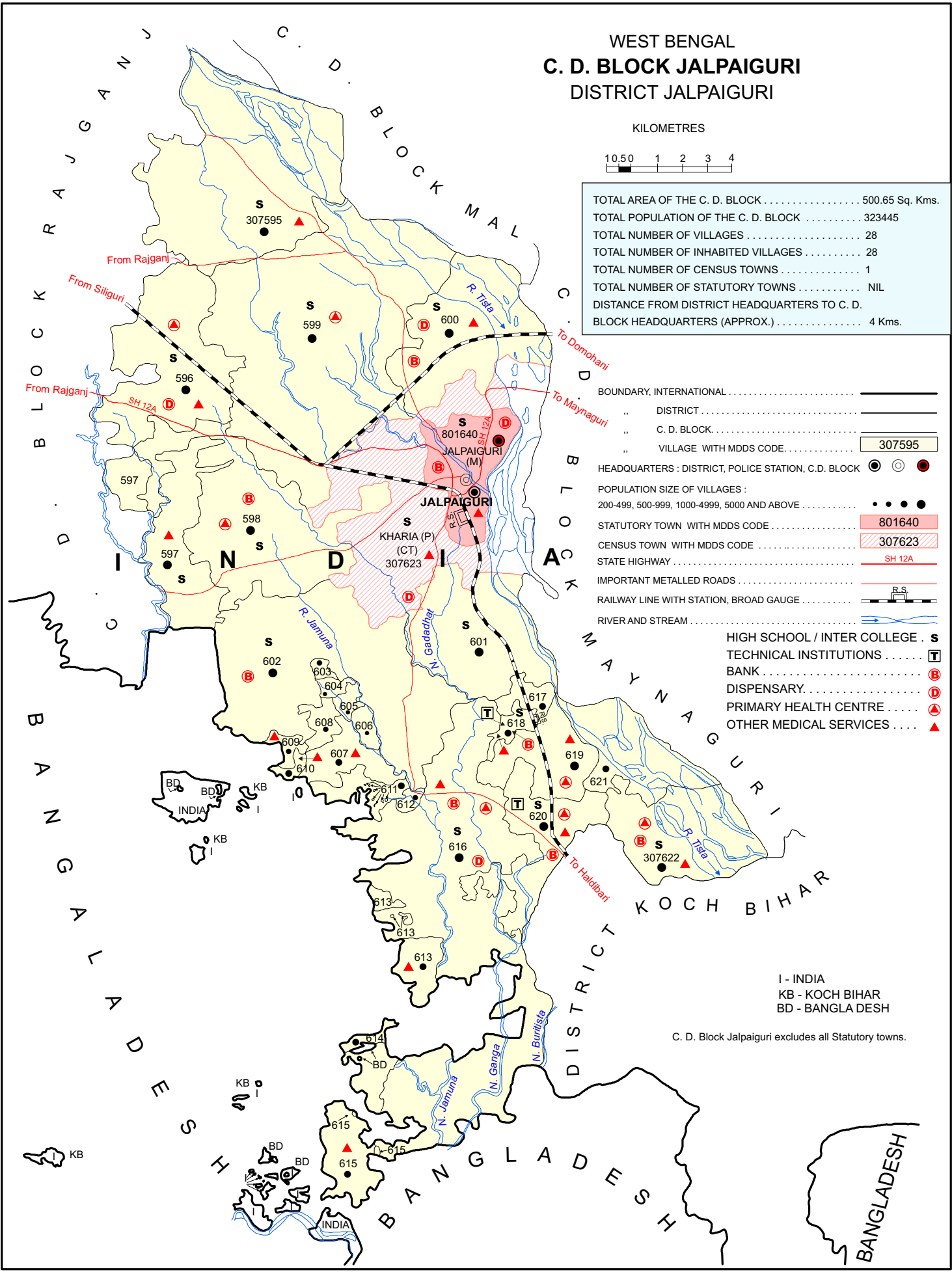
Name of three most important commodities manufactured			Name of Village	Serial Number
First	Second	Third		
120	121	122	2	1
Chira	Shaw Mill		Amguri	665
			Uttar Khagrabari	666
			Madhya Khagrabari	667
			Uttar Madhabdanga	668
			Madhabdanga	669
			Dakshin Madhabdanga	670
			Dakshin Dangapara	671
			Purba Sisuari	672
			Bara Kamet	673
			Penchahahi	674
			Padamati	675
			Khaer Khal	676
			Bhatpatti	677
			Balasan	678
			Purbba Harmati	679
			Paschim Harmati	680
			Dakshin Bhuskadanga	681
			Uttar Bhuskadanga	682
			Gartali Jalpes	683
			Paschim Salbari	684
			Purbba Salbari	685
			Basilardanga	686
			Nirendrapur	687
			Tekatali	688
			Dwarikamari	689
			Charesbari	690
			Dhaolaguri	691
			Ratherhat	692
			Chura Bhandar	693
			Bhangamali	694
			Purbba Dehar	695
			Hasludanga	696
			Bhangarhat	697
			Charchura Bhandar	698
			Jabaramli	699
			Saptibari	700
			Purbba Baragharia	701
			Panishala	702
			Brahmapur	703
			Paharpur	704
			Baikur Gourgram	705
			: Block T O T A L	

WEST BENGAL C. D. BLOCK JALPAIGURI DISTRICT JALPAIGURI

KILOMETRES



TOTAL AREA OF THE C. D. BLOCK	500.65 Sq. Kms.
TOTAL POPULATION OF THE C. D. BLOCK	323445
TOTAL NUMBER OF VILLAGES	28
TOTAL NUMBER OF INHABITED VILLAGES	28
TOTAL NUMBER OF CENSUS TOWNS	1
TOTAL NUMBER OF STATUTORY TOWNS	NIL
DISTANCE FROM DISTRICT HEADQUARTERS TO C. D. BLOCK HEADQUARTERS (APPROX.)	4 Kms.



- BOUNDARY, INTERNATIONAL
- „ DISTRICT
- „ C. D. BLOCK
- „ VILLAGE WITH MDDS CODE
- HEADQUARTERS : DISTRICT, POLICE STATION, C.D. BLOCK
- POPULATION SIZE OF VILLAGES :
200-499, 500-999, 1000-4999, 5000 AND ABOVE
- STATUTORY TOWN WITH MDDS CODE
- CENSUS TOWN WITH MDDS CODE
- STATE HIGHWAY
- IMPORTANT METALLED ROADS
- RAILWAY LINE WITH STATION, BROAD GAUGE
- RIVER AND STREAM
- HIGH SCHOOL / INTER COLLEGE . s
- TECHNICAL INSTITUTIONS T
- BANK B
- DISPENSARY..... D
- PRIMARY HEALTH CENTRE P
- OTHER MEDICAL SERVICES A

I - INDIA
KB - KOCH BIHAR
BD - BANGLA DESH

C. D. Block Jalpaiguri excludes all Statutory towns.

Alphabetical List of Villages

Name of the CD Block : Jalpaiguri

CD Block Code (2011) : 0025

Sl. No.	Name of the Village	PLCN 2001	MDDS PLCN 2011
1	2	3	4
1	Amarkhana	00144500	307603
2	Araji Amarkhana	00144700	307605
3	Araji Garalbari	00146000	307618
4	Araji Maria Kamala Pukhari	00144900	307607
5	Bahadur	00143900	307598
6	Banshkanthia	00145900	307617
7	Barapatina Nutanbus	00143600	307595
8	Berubari	00145800	307616
9	Berubarinagar	00145400	307612
10	Bhelakoba	00143700	307596
11	Binnaguri	00145600	307614
12	Boalmari	00146400	307622
13	Chhitland Of Singimari	00145300	307611
14	Daikhata	00145700	307615
15	Dharmmadeb	00144600	307604
16	Garalbari	00144400	307602
17	Kathua	00146300	307621
18	Kharija Berubari	00146200	307620
19	Mandalghat	00144300	307601
20	Maria Kamala Pukhari	00145100	307609
21	Nandanpur	00146100	307619
22	Paharpur	00144100	307600
23	Patkata	00144000	307599
24	Rarmmadeb	00144800	307606
25	Satkhamar	00143800	307597
26	Shakati	00145500	307613
27	Singimari Dwitiya Khanda	00145000	307608
28	Singimari Pratham Khanda	00145200	307610

Census of India 2011

Amenities and Land use

Serial Number	Name of Village	Location code no.	Total area of the village (in hectares rounded up to one decimal place)	Total population (2011 census)	Number of households (2011 census)	Number of educational amenities available in village, the distance range code viz; a for 0-5 kms, b for 5-10 kms, c for 10+ kms of nearest place where facility is available							
						Pre-Primary school (PP)	Primary school (P)	Middle school (M)	Secondary School (S)	Senior Secondary school (SS)	Degree college of arts science & commerce (ASC)	Engineering college(EC)	Medical college (MC)
1	2	3	4	5	6	7	8	9	10	11	12	13	14

Name of District:-Jalpaiguri

Name of CD Block:-Jalpaiguri

706	Barapatina Nutanbus	307595	4622.8	16366	3571	17	17	1	1	c	c	c	c
707	Bhelakoba	307596	2500.4	17215	3911	19	19	1	1	a		c	c
708	Satkhamar	307597	1839.4	12391	2724	23	23	1	1				
709	Bahadur	307598	3373.5	18878	4142	25	25	2	2	c	c	c	c
710	Patkata	307599	7192.4	43360	9717	38	38	2	2	c	c	1	c
711	Paharpur	307600	2417	20341	4706	15	14	2	1	1	b	a	c
712	Mandalghat	307601	2232.6	16083	3868	15	14	2	2	1	b	c	c
713	Garalbari	307602	4521	28791	6435	25	25	5	5	1	c	c	c
714	Amarkhana	307603	61	514	120	2	2	b	a	a	c	c	c
715	Dharmmadeb	307604	85.3	366	81	1	1	b	a	a	c	c	c
716	Araji Amarkhana	307605	103.9	262	56	2	1	a			c	c	c
717	Rarmmadeb	307606	122.8	395	85	a	a	a	a	a	b	b	c
718	Araji Maria Kamala Pukhari	307607	556.7	3047	739	1	1	1	b	b	c	c	c
719	Singimari Dwtiya Khanda	307608	214.9	960	223	9	9	a	a	a	c	c	c
720	Maria Kamala Pukhari	307609	104.4	511	104	a	a	a	a	a	c	c	c
721	Singimari Pratham Khanda	307610	460.9	2179	514	2	2	b	b	c	c	c	c
722	Chhitland Of Singimari	307611	9.3	35	7	2	1	b	b	c	c	c	c
723	Berubarinagar	307612	33.6	762	179	5	4				c	c	c
724	Shakati	307613	568	3497	863	5	4	4			c	c	c
725	Binnaguri	307614	308.8	4370	798	6	6	a	c	c	c		
726	Daikhata	307615	680.3	2342	542	3	3	b	c	c	c	c	c
727	Berubari	307616	6424.1	41593	9643	34	34	4	3	2	c	c	c
728	Banshkanthia	307617	250.5	1951	449	3	2	a	a	a	c	c	c
729	Araji Garalbari	307618	190.3	1782	430	2	2	1	1	1	c	c	c
730	Nandanpur	307619	1023.4	6114	1373	8	8	1	a	a	c	c	c
731	Kharija Berubari	307620	1383.1	10076	2322	11	11	1	1	1	c	c	c
732	Kathua	307621	1277.2	1293	275	3	3	a	a	a	c	c	c
733	Boalmari	307622	1704.4	6310	1389	14	13	2	1	1	c	c	c
Block T O T A L :			44262	261784	59266	290	282	30	21	8	0	1	0
District T O T A L :			570215.2	2812495	625015	2290	2132	436	233	134	18	1	0

- Village Directory

(As in 2009)

le. (If not available within the < 5 Kms, b for 5-10 Kms and c acility is available is given).										Number of Medical Amenities available. (If not available within the village , the distance range code viz; a for < 5 Kms, b for 5-10 Kms and c for 10+ kms of nearest place where facility is available is given).										Name of Village	Serial Number
Management institute (MI)	Polytechnic (Pt)	Vocational training school /ITI	Non-formal training centre (NFTC)	Special school for disabled (SSD)	Others (specify)	Community health centre (CHC)	Primary health centre (PHC)	Primary health sub centre (PHS)	Maternity and child welfare centre (MCW)	T.B. clinic (TBC)	Hospital-allopathic (HA)	Hospital-alternative medicine (HO)	Dispensary (D)	Veterinary hospital (VH)	Mobile health clinic (MHC)	Family welfare centre (FWC)					
15	16	17	18	19	20	21	22	23	24	25	26	27	28	29	30	31	2	1			

Location CodeNo:-328

Location CodeNo:-0025

c	c	c	c	c		c	c		c		3	c		c		1	c	Barapatina Nutanbus	706
c	c	a	2	b			1	1	1	b	c			3	1		1	Bhelakoba	707
								1		c	c	c	c	a			b	Satkhamar	708
c	c	b	c	c				1		c	c		c	c			c	Bahadur	709
c	b	b	b	c		c		1	c	c	c	c	c	c				Patkata	710
c	b	b	1	b				1	c	c				1	c			Paharpur	711
	c	b	9	b		b	b		b	c	c	c	b	b			b	Mandalghat	712
c	c	c	12	c		a	2		c	c	c	c	c	c	c	c	c	Garalbari	713
c	c	c		c				a		b	b		a					Amarkhana	714
c	c	c		c				a										Dharmmadeb	715
c	c	c		c				a		b			a	b				Araji Amarkhana	716
c	c	b		b				a					b	b				Rarmmadeb	717
c	c		1	c		c	b	1	b	c	c		b	c			c	Araji Maria Kamala Pukhari	718
c	c	c		c			b	a	b	c	c			c	c	c	c	Singimari Dwitiya Khanda	719
c	c	c		c				2										Maria Kamala Pukhari	720
c	c	c		c				2										Singimari Pratham Khanda	721
c	c		1	c		c		b	c	c		c	c				c	Chhitland Of Singimari	722
c	c	c	1	c		c	a		b	c	c		c			c	c	Berubarinagar	723
c	c	c		c				1	c	c								Shakati	724
c	b					c	c	a				a		c				Binnaguri	725
c	c	c	c	1		c	c	1	c	c	c		c	c	c	c	c	Daikhata	726
c	c	c	1	c		c	c	1	1	c	c	c		2	2	c	c	Berubari	727
c	c	c	1	c		c	b	a	a	c	c	c	b	b		a		Banshkanthia	728
c	c		1	2	1	c	b	1	1	c	c		c	b		1		Araji Garalbari	729
c	c	c	c	b		c	1	1	1	c	c	c	c	b	c		1	Nandanpur	730
c	c	1	6	c		c	1	2	c	c	c	c	c	c	c	c	c	Kharija Berubari	731
c	c	c	c			c	a	a	a	c	c	c	c	b				Kathua	732
c	c	c	c			c	1	1	1	c	c	c		1		1		Boalmari	733
0 0 2 37 2 0 0 9 16 4 3 0 0 6 5 0 4 : Block T O T A L																			
1 1 41 205 9 62 23 61 357 123 51 26 16 145 38 5 42 : District T O T A L																			

Serial Number	Name of Village	Number of Non-Government Medical Amenities available.							Availability of drinking water - Yes / No							
		Charitable non Govt. hospital/Nursing home.	Medical practitioner with MBBS Degree	Medical practitioner with other degree	Medical practitioner with no degree	Traditional practitioner and faith healer .	Medicine Shop	Others	Tap water (Treated/Untreated)	Well water (Covered / Uncovered well)	Hand Pump	Tube wells / Bore well	Spring	River / Canal	Tank / Pond / Lake	Others
1	2	32	33	34	35	36	37	38	39	40	41	42	43	44	45	46

706	Barapatina Nutanbus	0	0	1	0	0	2	0	No	Yes	Yes	Yes	No	Yes	No	No
707	Bhelakoba	0	5	2	2	0	4	0	Yes	Yes	Yes	Yes	No	No	No	No
708	Satkhamar	0	0	0	2	0	2	0	No	Yes	Yes	Yes	No	Yes	Yes	No
709	Bahadur	0	0	0	1	0	5	0	No	Yes	Yes	Yes	No	Yes	Yes	No
710	Patkata	0	0	0	0	0	0	5	No	Yes	No	Yes	No	Yes	Yes	No
711	Paharpur	0	0	0	4	0	3	0	No	Yes	Yes	Yes	Yes	No	Yes	No
712	Mandalghat	0	0	0	1	0	0	0	Yes	Yes	Yes	Yes	No	Yes	Yes	No
713	Garalbari	0	0	1	5	0	6	0	No	Yes	Yes	Yes	No	Yes	Yes	No
714	Amarkhana	0	0	0	0	0	0	0	No	Yes	No	Yes	No	No	Yes	No
715	Dharmmadeb	0	0	0	0	0	0	0	No	Yes	No	Yes	No	Yes	Yes	No
716	Araji Amarkhana	0	0	0	0	0	0	0	No	Yes	No	Yes	No	No	No	No
717	Rarmmadeb	0	0	0	0	0	0	0	No	Yes	No	Yes	No	No	Yes	No
718	Araji Maria Kamala Pukhari	0	0	0	1	0	0	0	No	Yes	Yes	Yes	No	No	Yes	No
719	Singimari Dwtiya Khanda	0	0	0	2	0	0	0	No	Yes	No	Yes	No	No	Yes	No
720	Maria Kamala Pukhari	0	0	0	0	0	0	0	No	Yes	Yes	Yes	No	No	Yes	No
721	Singimari Pratham Khanda	0	0	1	2	0	1	0	No	Yes	No	Yes	No	Yes	Yes	No
722	Chhitland Of Singimari	0	0	1	0	0	0	0	No	Yes	Yes	Yes	No	No	Yes	No
723	Berubarinagar	0	0	1	0	0	0	0	No	Yes	Yes	Yes	No	No	Yes	No
724	Shakati	0	0	0	0	0	0	0	No	Yes	No	Yes	No	No	Yes	No
725	Binnaguri	0	0	0	0	0	0	0	No	Yes	No	Yes	No	No	No	No
726	Daikhata	0	0	0	2	0	0	0	No	Yes	Yes	Yes	Yes	No	Yes	No
727	Berubari	0	1	1	10	0	2	0	Yes	Yes	Yes	Yes	No	Yes	Yes	No
728	Banshkanthia	0	0	0	0	0	0	0	No	Yes	Yes	Yes	No	No	Yes	No
729	Araji Garalbari	0	0	0	0	0	5	0	No	Yes	Yes	Yes	No	No	Yes	No
730	Nandanpur	0	0	0	0	0	0	0	No	Yes	Yes	Yes	No	No	Yes	No
731	Kharija Berubari	0	0	1	2	2	2	0	Yes	Yes	Yes	Yes	No	Yes	Yes	No
732	Kathua	0	0	0	0	0	0	0	No	Yes	Yes	Yes	No	Yes	Yes	No
733	Boalmari	0	0	0	0	0	1	0	No	Yes	Yes	Yes	No	Yes	Yes	No
Block T O T A L :		0	6	9	34	2	33	5	4	28	19	28	0	13	24	0
District T O T A L :		33	74	129	424	173	510	32	223	528	491	558	48	374	345	37

Availability of toilet & others Yes / No				Communication and transport facilities (If amenities available code -Yes is given except for Village Pin Code ,If not available within the village , the distance range code viz; a for < 5 Kms, b for 5-10 Kms and c for 10+ kms of nearest place where facility is available is given).									
Community toilet including bath.	Community toilet excluding bath.	Rural sanitary mart or sanitary hardware outlet available near the village.	Community bio- gas or recycle of waste for productive use.	Post office(PO)	Sub post office (SPO)	Post & Telegraph office (P&TO)	Village Pin Code	Telephones (Land lines)	Public call office (PCO)	Mobile phone coverage	Name of Village	Serial Number	
47	48	49	50	51	52	53	54	55	56	57	2	1	

No	No	No	No	Yes	Yes	c	735121	Yes	a	Yes	Barapatina Nutanbus	706
No	Yes	Yes	No		Yes	c	735133	Yes	Yes	Yes	Bhelakoba	707
No	No	No	No		Yes	c	735133	Yes	Yes	Yes	Satkhamar	708
No	No	No	No	c	Yes	c	735133	Yes	Yes	Yes	Bahadur	709
No	No	Yes	No	b	Yes	c	735133	Yes	Yes	Yes	Patkata	710
No	No	No	No	Yes	Yes	Yes	735121	Yes	Yes	Yes	Paharpur	711
No	No	Yes	No	b	Yes	b	735139	Yes	Yes	Yes	Mandalghat	712
No	No	Yes	No	c	Yes	c	735140	Yes	Yes	Yes	Garalbari	713
No	No	Yes	No		b	b	735132	b	b	Yes	Amarkhana	714
No	No	No	No	a	b	b	735302	b	a	Yes	Dharmmadeb	715
No	No	No	No	b	b	b	735132	b	b	Yes	Araji Amarkhana	716
No	No	No	No	b	b	b	735132	b	b	Yes	Rarmmadeb	717
No	No	No	No	c	Yes	b	735132	Yes	b	Yes	Araji Maria Kamala Pukhari	718
No	No	Yes	No		a	b	735302	b	a	Yes	Singimari Dwitiya Khanda	719
No	No	No	No	c	Yes	c	735132	a	a	Yes	Maria Kamala Pukhari	720
No	No	No	No		Yes	c	735132	b	b	Yes	Singimari Pratham Khanda	721
No	No	No	No	c	Yes	c	735302	Yes	a	c	Chhitland Of Singimari	722
No	No	No	No	c	Yes	b	735136	Yes	b	Yes	Berubarinagar	723
No	No	No	No		Yes	b	735133	Yes	a	Yes	Shakati	724
No	No	No	No	a		b	735133	a	b	b	Binnaguri	725
No	No	No	No	c	c	c	735211	c	c	Yes	Daikhata	726
No	No	No	No	c	Yes	b	735137	Yes	c	Yes	Berubari	727
No	No	No	No	a	c	c	735139	Yes	a	Yes	Banshkanthia	728
No	No	No	No	Yes	c	c	735140	Yes	Yes	Yes	Araji Garalbari	729
No	No	No	No	a	c	c	735139	Yes	Yes	Yes	Nandanpur	730
No	No	No	No	c	Yes	c	735136	Yes	Yes	Yes	Kharija Berubari	731
No	No	No	No	Yes	c	c	735122	Yes	a	Yes	Kathua	732
No	No	No	No	Yes	b	b	735122	Yes	Yes	Yes	Boalmari	733
0	1	6	0	5	16	1	28	19	11	26	Block T O T A L	
28	49	149	17	96	181	28	707	256	267	606	District T O T A L	

Communication and transport facilities (If amenities available code -Yes is given except for Village Pin Code ,If not available within the village , the distance range code viz; a for < 5 Kms, b for 5-10 Kms and c for 10+ kms of nearest place where facility is available is given).													Village connected to highways amenities available code -Yes the distance range code viz; 10+ kms of nearest plac				
Serial Number	Name of Village	Internet cafes/ Common service centre (CSC)	Private courier facility	Bus service (Public & Private)	Railway stations	Auto/Modified Autos	Taxis and Vans	Tractors	Cycle-pulled rickshaws(Manual & Machine driven)	Carts driven by animals	Sea /River ferry service	Connected to national highway(NH)	Connected to state highway(SH)	Connected to major district road (MDR)	Connected to others district road	Pucca roads	
1	2	58	59	60	61	62	63	64	65	66	67	68	69	70	71	72	

706	Barapatina Nutanbus	c	c	Yes	c	a	Yes	b	Yes	c	c					Yes
707	Bhelakoba	b	b	Yes	c	Yes	Yes	b	Yes	c	c		Yes		Yes	Yes
708	Satkhamar	a	c	Yes	c	Yes	Yes	b	Yes	Yes	c			Yes	Yes	Yes
709	Bahadur	Yes	b	Yes	c	Yes	Yes	b	Yes	Yes	c	c		Yes	c	Yes
710	Patkata	Yes	c	Yes	b	c	Yes	b	Yes	c	c	b	b	Yes	Yes	a
711	Paharpur	c	b	Yes	Yes	Yes	Yes	a	Yes	c	c			Yes		Yes
712	Mandalghat	Yes	b	Yes	Yes	Yes	Yes	b	Yes	Yes	Yes	c			Yes	Yes
713	Garalbari	Yes	Yes	Yes	b	Yes	Yes	Yes	Yes	Yes	c				Yes	Yes
714	Amarkhana	b	b	a	b	a	Yes	a	Yes	c	c	b	a	b		a
715	Dharmmadeb	b	b	a	c	a	Yes	b	Yes	c	c	b	a	a		a
716	Araji Amarkhana	c	b	a	c	b	Yes	b	Yes	c	c	c	a	a		a
717	Rarmmadeb	b	b	a	c	a	Yes	b	Yes	c	c	c	a	a		a
718	Araji Maria Kamala Pukhari	c	c	b	c	Yes	Yes	b	Yes	c	c					Yes
719	Singimari Dwitiya Khanda	b	b	a	c	a	Yes	b	Yes	c	c	b	a	a		Yes
720	Maria Kamala Pukhari	b	a	a	c	Yes	Yes	Yes	Yes	Yes	c	c	b	a	a	a
721	Singimari Pratham Khanda	b	b	a	c	c	Yes	a	Yes	c	c					Yes
722	Chhitland Of Singimari	b	b	Yes	c	Yes	Yes	a	Yes	c	c			Yes		Yes
723	Berubarinagar	c	b	b	c	c	Yes	Yes	a	c	c			Yes		Yes
724	Shakati	b	b	b	c	Yes	b	a	Yes	c	Yes					b
725	Binnaguri	b	b	b	c	c	a	Yes	Yes	c	b					Yes
726	Daikhata	c	c	Yes	c	Yes	Yes	a	Yes	c	b	c	b	c	c	Yes
727	Berubari	c	c	Yes	c	Yes	Yes	Yes	Yes	c	c	c		Yes	Yes	Yes
728	Banshkanthia	a	c	a	Yes	a	b	b	Yes	c	c	c	c	c	Yes	a
729	Araji Garalbari	Yes	c	Yes	Yes	Yes	b	b	Yes	c	b	c	c	c	Yes	Yes
730	Nandanpur	a	c	a	Yes	a	Yes	Yes	Yes	c	c	c	c	c	Yes	Yes
731	Kharija Berubari	Yes	c	Yes	b	Yes	Yes	b	Yes	c	c	c	c	Yes	Yes	Yes
732	Kathua	b	c	Yes	b	b	b	Yes	Yes	c	Yes	c	c	c		Yes
733	Boalmari	Yes	c	Yes	b	Yes	Yes	Yes	Yes	c	Yes	c	c	b	Yes	Yes
Block T O T A L :		7	1	15	5	15	23	8	27	5	4	0	1	8	11	20
District T O T A L :		72	37	296	56	230	395	220	633	109	54	103	24	210	315	394

Availability of miscellaneous facilities (If amenities available code -Yes is given, If not available within the village, the distance range code viz; a for < 5 Kms, b for 5-10 Kms and c for 10+ kms of nearest place where facility is available is given).														Availability of miscellaneous facilities (If amenities available code -Yes is given, If not available within the village, the distance range code viz; a for < 5 Kms, b for 5-10 Kms and c for 10+ kms of nearest place where facility is available is given).		
73	74	75	76	77	78	79	80	81	82	83	84	85	86	87	Name of Village	Serial Number
2																1

Yes		a	c	c	c	Yes	Yes	c	Yes	Yes	Yes	Yes	Yes	Yes	Barapatina Nutanbus	706
Yes	Yes	b			Yes	Yes	Yes	c	Yes	a	Yes	Yes	Yes	Yes	Bhelakoba	707
Yes	Yes	Yes	a	c	c	Yes	Yes	c	Yes	b	Yes	Yes	Yes	Yes	Satkhamar	708
Yes	Yes	Yes	Yes	c	Yes	Yes	Yes	c	Yes	Yes	Yes	Yes	Yes	Yes	Bahadur	709
a		Yes	c	c	Yes	Yes	Yes	c	Yes	Yes	Yes	Yes	Yes	Yes	Patkata	710
Yes	Yes	Yes	Yes	c	c	Yes	Yes	Yes	Yes	Yes	Yes	Yes	Yes	Yes	Paharpur	711
Yes	Yes	Yes	b	b	b	Yes	Yes	c	Yes	Yes	Yes	Yes	Yes	Yes	Mandalghat	712
Yes	Yes	Yes	Yes	c	Yes	Yes	Yes	c	Yes	Yes	Yes	Yes	Yes	Yes	Garalbari	713
Yes	a	a		b	b	Yes	Yes	c	a	Yes	Yes	Yes	Yes	Yes	Amarkhana	714
Yes	a	a		b	b	Yes	Yes	c	a	Yes	Yes	Yes	Yes	Yes	Dharmmadeb	715
Yes	a	a		c	c	Yes	Yes	b	Yes	Yes	Yes	Yes	Yes	Yes	Araji Amarkhana	716
Yes	a	b		b	c	Yes	Yes	c	a	Yes	a	a	Yes	Yes	Rarmmadeb	717
Yes	Yes	a			c	Yes	Yes	c	Yes	Yes	Yes	Yes	Yes	Yes	Araji Maria Kamala Pukhari	718
Yes	Yes	a		b	c	Yes	Yes	c	a	Yes	Yes	Yes	Yes	Yes	Singimari Dwtiya Khanda	719
Yes	Yes	c	b	b	c	c	Yes	Yes	b	a	Yes	Yes	Yes	Yes	Maria Kamala Pukhari	720
Yes	Yes	Yes			c	c	Yes	Yes	c	a	Yes	Yes	Yes	Yes	Singimari Pratham Khanda	721
Yes	Yes	a			c	Yes	Yes	b	Yes	Yes	Yes	Yes	Yes	Yes	Chhitland Of Singimari	722
Yes	Yes	a			c	Yes	Yes	c	Yes	Yes	Yes	Yes	Yes	Yes	Berubarinagar	723
Yes	Yes	Yes			c	Yes	Yes	c	Yes	Yes	Yes	Yes	Yes	Yes	Shakati	724
Yes		Yes	b	c	c	Yes	a	c	b	Yes	Yes	Yes	Yes	Yes	Binnaguri	725
Yes		Yes	c	c	c	Yes	b	c	Yes	b	Yes	Yes	Yes	Yes	Daikhata	726
Yes	Yes	a	Yes	c	Yes	Yes	Yes	Yes	Yes	Yes	Yes	Yes	Yes	Yes	Berubari	727
Yes	Yes	a	a	a	c	c	Yes	a	Yes	b	c	Yes	Yes	Yes	Banshkanthia	728
Yes	Yes	a	a	Yes	c	c	Yes	Yes	Yes	b	c	Yes	Yes	Yes	Araji Garalbari	729
Yes	Yes	a	a	a	c	c	Yes	Yes	c	b	c	Yes	Yes	Yes	Nandanpur	730
Yes	Yes	Yes	Yes	Yes	c	c	Yes	Yes	Yes	b	Yes	Yes	Yes	Yes	Kharija Berubari	731
Yes	Yes	Yes	b	a	c	c	Yes	Yes	c	a	b	Yes	Yes	Yes	Kathua	732
Yes	Yes	Yes	a	Yes	b	c	Yes	Yes	Yes	Yes	Yes	Yes	Yes	Yes	Boalmari	733
27	20	2	11	7	0	5	28	25	6	16	21	27	27	28	Block T O T A L	
556	151	101	427	83	18	59	690	518	121	290	384	510	696	689	District T O T A L	

Availability of miscellaneous facilities (If amenities available code -Yes is given, If not available within the village, the distance range code viz; a for < 5 Kms, b for 5-10 Kms and c for 10+ kms of nearest place where facility is available is given).													Availability of electricity (Yes/No)			
Serial Number	Name of Village	ASHA (Accredited Social Health Activist)	Community centre with/without TV	Sports Field,	Sports Club / Recreation Centre	Cinema / Video Hall	Public Library	Public Reading Room	Newspaper Supply	Assembly Polling station	Birth & Death Registration Office	Power Supply for Domestic Use (ED)	Power Supply for Agricultural Use (EAG)	Power Supply for Commercial Use (EC)	Power Supply for All Uses (EA)	
1	2	88	89	90	91	92	93	94	95	96	97	98	99	100	101	

706	Barapatina Nutanbus	Yes	Yes	Yes	Yes	Yes	Yes	Yes	Yes	Yes	Yes	Yes	No	No	No
707	Bhelakoba	Yes	Yes	Yes	Yes	c	c	c	Yes	Yes	Yes	Yes	Yes	Yes	Yes
708	Satkhamar	Yes	Yes	Yes	Yes	Yes	Yes	Yes	Yes	Yes	a	Yes	Yes	Yes	Yes
709	Bahadur	Yes	Yes	Yes	Yes	Yes	Yes	Yes	Yes	Yes	Yes	Yes	Yes	Yes	Yes
710	Patkata	Yes	Yes	b	Yes	Yes	Yes	Yes	Yes	Yes	Yes	Yes	No	Yes	No
711	Paharpur	Yes	Yes	Yes	Yes	Yes	Yes	Yes	Yes	Yes	Yes	Yes	Yes	Yes	Yes
712	Mandalghat	Yes	Yes	Yes	Yes	Yes	Yes	Yes	Yes	Yes	Yes	Yes	Yes	Yes	Yes
713	Garalbari	Yes	Yes	Yes	Yes	Yes	Yes	Yes	Yes	Yes	Yes	Yes	No	Yes	No
714	Amarkhana	Yes	Yes	Yes	Yes	c	a	Yes	Yes	a	b	Yes	No	No	No
715	Dharmmadeb	Yes	Yes	Yes	Yes	c	Yes	Yes	Yes	Yes	b	Yes	No	No	No
716	Araji Amarkhana	Yes	Yes	Yes	Yes	c	a	Yes	Yes	Yes	Yes	Yes	No	No	No
717	Rarmmadeb	Yes	Yes	Yes	b	a	Yes	Yes	Yes	Yes	b	Yes	No	No	No
718	Araji Maria Kamala Pukhari	Yes	Yes	Yes	Yes	Yes	Yes	Yes	Yes	Yes	Yes	Yes	No	No	No
719	Singimari Dwtiya Khanda	Yes	Yes	Yes	Yes	b	a	Yes	Yes	Yes	a	Yes	No	No	No
720	Maria Kamala Pukhari	Yes	b	b	b	b	a	a	a	b	Yes	Yes	No	No	No
721	Singimari Pratham Khanda	Yes	Yes	Yes	Yes	Yes	Yes	Yes	Yes	Yes	Yes	Yes	No	No	No
722	Chhitland Of Singimari	Yes	Yes	Yes	Yes	Yes	Yes	Yes	Yes	Yes	Yes	Yes	No	No	No
723	Berubarinagar	Yes	Yes	Yes	Yes	Yes	Yes	Yes	Yes	Yes	Yes	Yes	No	No	No
724	Shakati	Yes	Yes	Yes	Yes	Yes	Yes	Yes	Yes	Yes	Yes	Yes	Yes	Yes	Yes
725	Binnaguri	Yes	Yes	b	Yes	Yes	c	c	b	Yes	c	Yes	No	No	No
726	Daikhata	Yes	Yes	Yes	Yes	b	b	b	Yes	Yes	Yes	Yes	No	No	No
727	Berubari	Yes	Yes	Yes	Yes	Yes	Yes	Yes	Yes	Yes	Yes	Yes	Yes	Yes	Yes
728	Banshkanthia	Yes	Yes	Yes	Yes	c	Yes	Yes	Yes	a	a	Yes	Yes	Yes	Yes
729	Araji Garalbari	Yes	Yes	Yes	Yes	Yes	Yes	Yes	Yes	Yes	Yes	Yes	No	Yes	No
730	Nandanpur	Yes	Yes	a	Yes	Yes	Yes	Yes	Yes	Yes	Yes	Yes	Yes	Yes	Yes
731	Kharija Berubari	Yes	Yes	b	Yes	Yes	Yes	Yes	Yes	Yes	Yes	Yes	Yes	Yes	Yes
732	Kathua	Yes	Yes	a	Yes	a	Yes	Yes	Yes	Yes	Yes	Yes	No	No	No
733	Boalmari	Yes	Yes	Yes	Yes	Yes	Yes	Yes	Yes	Yes	Yes	Yes	Yes	Yes	Yes
Block T O T A L :		28	27	22	26	18	21	23	26	25	21	28	11	14	11
District T O T A L :		666	489	564	543	214	364	407	594	671	361	718	132	343	105

Nearest Town		Land Use							Name of Village	Serial Number
		Area under different types of land use (in hectares rounded up to one decimal place)								
Name	Distance range code i.e. a for < 5 Kms, b for 5-10 Kms and c for 10+ kms .	Forests	Area under Non-agricultural Uses	Barren and Un-cultivable land	Permanent Pastures and Other Grazing Lands	Land Under Miscellaneous Tree Crops etc.	Culturable Waste Land			
102	103	104	105	106	107	108	109	2	1	

JALPAIGURI	b	700	1785.8	0	0	0	87	Barapatina Nutanbus	706
JALPAIGURI	c	0	730.4	0	0	0	30	Bhelakoba	707
JALPAIGURI	c	0	789.4	0	0	0	40	Satkhamar	708
JALPAIGURI	b	1	1311.5	0	0	0	124	Bahadur	709
JALPAIGURI	c	0	885.4	0	0	0	154.2	Patkata	710
JALPAIGURI	b	0	668.4	0	0	0	60	Paharpur	711
JALPAIGURI	c	0	789.6	0	0	0	80	Mandalghat	712
JALPAIGURI	c	89.4	1577.6	0	0	0	148	Garalbari	713
JALPAIGURI	c	0	19	0	0	0	2	Amarkhana	714
JALPAIGURI	c	0	24.3	0	0	0	3	Dharmmadeb	715
JALPAIGURI	c	0	39.9	0	0	0	3	Araji Amarkhana	716
JALPAIGURI	b	0	41.8	0	0	0	2	Rarmmadeb	717
JALPAIGURI	c	0	198.7	0	0	0	19	Araji Maria Kamala Pukhari	718
JALPAIGURI	c	0	150.9	0	0	0	4	Singimari Dwitiya Khanda	719
JALPAIGURI	c	2	24.2	0	0	0	2.2	Maria Kamala Pukhari	720
JALPAIGURI	c	0	158.5	0	0	0	6	Singimari Pratham Khanda	721
JALPAIGURI	c	0	1.3	0	0	0	2	Chhitland Of Singimari	722
JALPAIGURI	c	0	12.6	0	0	0	1	Berubarinagar	723
HALDIBARI	c	0	181	0	0	0	21	Shakati	724
HALDIBARI	c	0	26.8	0	0	0	10	Binnaguri	725
HALDIBARI	c	2.5	215.8	0	0	0	25	Daikhata	726
HALDIBARI	c	11.8	3071.4	0	0	0	67.6	Berubari	727
JALPAIGURI	c	0	82.5	0	0	0	10	Banshkanthia	728
JALPAIGURI	c	0	64.3	0	0	0	6	Araji Garalbari	729
JALPAIGURI	c	0	368.4	0	0	0	35	Nandanpur	730
JALPAIGURI	c	1.9	453.6	0	0	0	8.1	Kharija Berubari	731
JALPAIGURI	c	0	413.2	0	0	0	55	Kathua	732
HALDIBARI	b	0	591.2	0	0	0	71.2	Boalmari	733
0	0	808.6	14678	0	0	0	1076.3	: Block T O T A L	
0	0	122550	130065	0	0	0	32584	: District T O T A L	

Land Use												
Area under different types of land use (in hectares rounded up to one decimal place)							Area irrigated by source (in hectare).					
Serial Number	Name of Village	Fallow lands other than current fallows	Current Fallows	Net Area Sown	Total Irrigated Land Area	Total Un-irrigated Land Area	Canals (C)	Wells/Tube-wells(W/TW)	Tanks/Lakes(T/L)	Water Falls(WF)	Others(O)	
1	2	110	111	112	113	114	115	116	117	118	119	

706	Barapatina Nutanbus	0	0	2050	304	1746	284	20	0	0	0
707	Bhelakoba	0	0	1740	920	820	600	160	160	0	0
708	Satkhamar	0	0	1010	170	840	10	20	40	0	100
709	Bahadur	0	0	1937	134.3	1802.7	59.3	70	5	0	0
710	Patkata	0	0	6152.8	2790.8	3362	1782	155.4	273.4	580	0
711	Paharpur	0	0	1688.6	316.6	1372	299.6	15	2	0	0
712	Mandalghat	0	0	1363	331	1032	89	175	67	0	0
713	Garalbari	0	0	2706	290.5	2415.5	145.4	108	37.2	0	0
714	Amarkhana	0	0	40	2	38	0	0	2	0	0
715	Dharmmadeb	0	0	58	6	52	0	4	2	0	0
716	Araji Amarkhana	0	0	61	36	25	1	34	0	0	1
717	Rarmmadeb	0	0	79	19	60	0	18	0	0	1
718	Araji Maria Kamala Pukhari	0	0	339	81	258	0	73	8	0	0
719	Singimari Dwtiya Khanda	0	0	60	3	57	0	0	2	0	1
720	Maria Kamala Pukhari	0	0	76	0	76	0	0	0	0	0
721	Singimari Pratham Khanda	0	0	296.4	29.6	266.8	0	29.6	0	0	0
722	Chhitland Of Singimari	0	0	6	0	6	0	0	0	0	0
723	Berubarinagar	0	0	20	7	13	0	5	2	0	0
724	Shakati	0	0	366	157	209	0	127	30	0	0
725	Binnaguri	0	0	272	154	118	10	127	17	0	0
726	Daikhata	0	0	437	62.9	374.1	0	41.9	21	0	0
727	Berubari	0	0	3273.3	632	2641.3	200	157	254	0	20.9
728	Banshkanthia	0	0	158	15	143	0	4	11	0	0
729	Araji Garalbari	0	0	120	12	108	0	0	12	0	0
730	Nandanpur	0	0	620	20	600	0	0	20	0	0
731	Kharija Berubari	0	0	919.5	144.5	775	25	84.5	35	0	0
732	Kathua	0	0	809	44	765	0	18	26	0	0
733	Boalmari	0	0	1042	60	982	0	60	0	0	0
Block T O T A L :		0	0	27700	6742.2	20957	3505.3	1506.4	1026.6	580	
District T O T A L :		0	0	285015	75725	209290	28711	21985	5210.2	887	

Name of three most important commodities manufactured			Name of Village	Serial Number
First	Second	Third		
120	121	122	2	1

Barapatina Nutanbus	706
Bhelakoba	707
Satkhamar	708
Bahadur	709
Patkata	710
Paharpur	711
Mandalghat	712
Garalbari	713
Amarkhana	714
Dharmmadeb	715
Araji Amarkhana	716
Rarmmadeb	717
Araji Maria Kamala Pukhari	718
Singimari Dwitiya Khanda	719
Maria Kamala Pukhari	720
Singimari Pratham Khanda	721
Chhitland Of Singimari	722
Berubarinagar	723
Shakati	724
Binnaguri	725
Daikhata	726
Berubari	727
Banshkanthia	728
Araji Garalbari	729
Nandanpur	730
Kharija Berubari	731
Kathua	732
Boalmari	733

: Block T O T A L

: District T O T A L

Appendices to Village Directory

Appendix I - Village Directory

Summary showing total number of villages having Educational, Medical and other amenities - C.D. Block level

District : Jalpaiguri (328)

Sr. No.	Name of C.D. Block	Total number of inhabited villages in the C.D. Block	Total Rural population of C.D. block	Villages having educational institutions							
				Pre-primary school	Primary school	Middle school	Secondary school	Senior secondary school (SS)	Degree college of arts science & commerce	Degree college of engineering	Medical college
1	2	3	4	5	6	7	8	9	10	11	12
1	0013-Rajganj	26	190645	26	26	10	12	6	2	0	0
2	0014-Mal	100	275384	94	94	33	20	10	7	0	0
3	0015-Matiali	27	102418	27	27	12	6	1	1	0	0
4	0016-Nagrakata	33	127397	31	31	12	8	3	1	0	0
5	0017-Madarihat	48	188265	48	48	31	15	11	2	0	0
6	0018-Kalchini	41	211808	40	40	25	13	8	1	0	0
7	0019-Kumargram	53	174058	53	53	40	15	7	0	0	0
8	0020- Alipurduar-I	47	160760	46	46	20	15	10	0	0	0
9	0021-Alipurduar-II	78	204652	77	77	36	20	14	0	0	0
10	0022-Falakata	60	244161	60	60	32	15	12	0	0	0
11	0023-Dhupguri	98	380090	94	94	36	18	7	0	0	0
12	0024-Maynaguri	79	291073	77	77	34	22	5	1	0	0
13	0025-Jalpaiguri	28	261784	26	26	15	12	7	0	1	0
Total		718	2812495	699	699	336	191	101	15	1	0

Sr. No.	Name of C.D. Block	Villages having educational institutions (contd.)							Villages having Medical institutions	
		Management institute	Poly-technic	Vocational training school /ITI	Non-formal training centre	Special school for disabled	Others (specify)	No educational facility	Community health centre	Primary health centre
1	2	13	14	15	16	17	18	19	20	21
1	0013-Rajganj	0	0	2	3	0	0	0	1	5
2	0014-Mal	0	0	4	6	1	8	6	2	6
3	0015-Matiali	0	0	0	0	0	0	0	5	3
4	0016-Nagrakata	0	0	1	0	0	0	2	0	2
5	0017-Madarihat	0	0	3	0	0	3	0	1	3
6	0018-Kalchini	0	0	1	0	0	6	1	1	1
7	0019-Kumargram	0	0	0	0	0	1	0	4	4
8	0020- Alipurduar-I	1	0	0	1	1	3	1	5	3
9	0021-Alipurduar-II	0	0	0	0	0	9	1	1	2
10	0022-Falakata	0	1	1	52	1	0	0	0	2
11	0023-Dhupguri	0	0	1	0	0	5	4	3	12
12	0024-Maynaguri	0	0	1	3	0	5	2	0	8
13	0025-Jalpaiguri	0	0	2	11	2	0	2	0	8
Total		1	1	16	76	5	40	19	23	59

Villages having Medical institutions

Sr. No.	Name of CD Block	Primary health sub centre	Maternity and child welfare centre	T.B. Clinic	Hospital-allopathic	Hospital-alternative medicine	Dispensary	Veterinary hospital	Mobile health clinic	Family welfare centre	Medical practioner (with MBBS Degree)
1	2	22	23	24	25	26	27	28	29	30	31
1	0013-Rajganj	9	2	1	0	1	8	4	0	1	2
2	0014-Mal	35	19	9	2	1	12	0	0	8	14
3	0015-Matiali	13	15	0	1	0	9	0	0	0	11
4	0016-Nagrakata	19	2	3	4	1	3	1	0	2	0
5	0017-Madarihat	23	7	2	5	1	8	3	0	3	2
6	0018-Kalchini	28	4	3	2	0	2	1	0	3	8
7	0019-Kumargram	29	10	6	1	1	2	3	1	6	6
8	0020- Alipurduar-I	21	1	2	1	1	6	3	0	2	0
9	0021-Alipurduar-II	29	2	8	1	1	5	3	1	1	1
10	0022-Falakata	35	10	7	1	1	13	4	0	1	6
11	0023-Dhupguri	60	13	2	3	6	6	6	2	3	1
12	0024-Maynaguri	31	4	0	3	2	7	3	1	0	0
13	0025-Jalpaiguri	13	4	1	0	0	3	4	0	4	2
Total		345	93	44	24	16	84	35	5	34	53

Villages having Medical institutions
(contd.) ...

Villages having drinking water

Sr. No.	Name of C.D. Block	Medical practioner (with other degree)				Villages having drinking water									No drinking water facility
		Medicine shop	Others	No medical facility	Tap water (treated/untreated)	Well water (covered/uncovered well)	Hand pump	Tubewell/borewell	Spring	River/canal	Tank/pond/lake	Others			
1	2	32	33	34	35	36	37	38	39	40	41	42	43	44	
1	0013-Rajganj	5	11	0	11	12	26	22	17	0	18	12	0	0	
2	0014-Mal	10	18	5	31	25	91	63	86	8	50	37	1	2	
3	0015-Matiali	4	3	0	4	16	27	10	19	8	9	8	8	0	
4	0016-Nagrakata	0	6	2	9	15	27	14	21	6	10	1	0	0	
5	0017-Madarihat	3	7	1	16	22	28	35	36	17	35	30	11	1	
6	0018-Kalchini	6	14	3	8	22	21	28	32	3	18	15	1	0	
7	0019-Kumargram	5	20	3	10	22	41	40	35	2	36	25	8	2	
8	0020- Alipurduar-I	6	12	1	16	15	33	32	36	4	26	22	1	0	
9	0021-Alipurduar-II	1	16	0	34	8	18	52	68	0	52	50	1	0	
10	0022-Falakata	19	41	0	2	10	41	53	37	0	45	39	0	0	
11	0023-Dhupguri	9	14	1	27	29	72	69	81	0	31	49	5	2	
12	0024-Maynaguri	4	26	0	30	23	75	54	62	0	31	33	1	2	
13	0025-Jalpaiguri	8	11	1	7	4	28	19	28	0	13	24	0	0	
Total		80	199	17	205	223	528	491	558	48	374	345	37	9	

Sr. No.	Name of C.D. Block	Villages having Post & Telegraph							Villages having transport						
		Post office	Sub post office	Post & telegraph office	Phone (land lines)	Public call office	Mobile phone coverage	Internet cafes/ Common service centre	Village roads-pucca road	Bus service (public/private)	Railway station	Auto/ modified autos	Taxi & vans	Tractors	Navigable water ways (river/canal/s ea ferry service)
1	2	45	46	47	48	49	50	51	52	53	54	55	56	57	58
1	0013-Rajganj	6	11	3	10	15	25	5	18	16	3	16	18	5	8
2	0014-Mal	12	14	4	40	23	92	8	57	36	8	21	43	14	7
3	0015-Matiali	0	4	0	9	5	24	1	22	18	1	16	16	19	0
4	0016-Nagrakata	6	4	1	13	10	20	2	22	9	4	5	18	9	6
5	0017-Madarihat	9	12	5	19	13	32	1	13	23	6	17	32	15	3
6	0018-Kalchini	3	18	0	22	24	37	6	24	22	5	28	25	14	4
7	0019-Kumargram	8	13	1	17	24	46	6	36	25	3	15	29	18	14
8	0020- Alipurduar-I	12	7	1	17	17	45	8	24	18	0	19	22	20	7
9	0021-Alipurduar-II	15	22	1	24	32	65	4	42	28	1	32	36	16	18
10	0022-Falakata	8	20	1	16	27	52	1	37	27	2	25	41	32	15
11	0023-Dhupguri	5	17	3	25	28	72	12	32	25	9	11	40	28	4
12	0024-Maynaguri	7	23	7	25	38	70	11	47	34	9	10	52	22	13
13	0025-Jalpaiguri	5	16	1	19	11	26	7	20	15	5	15	23	8	2
Total		96	181	28	256	267	606	72	394	296	56	230	395	220	101

Sr. No.	Name of C.D. Block	Banks		Credit societies		Villages having recreation facility			Miscellaneous				Villages having power supply	
		Commercial & co-operative	ATM	Agricultural credit societies	Cinema/ video halls	Public library	Public reading rooms	Availability of news paper	Public distribution system (PDS) shop	Weekly haat	Assembly polling station	Birth & death registration office	Available	Not available
1	2	59	60	61	62	63	64	65	66	67	68	69	70	71
1	0013-Rajganj	6	1	2	2	9	7	19	13	9	24	10	26	0
2	0014-Mal	13	9	1	7	43	51	90	49	39	91	34	100	0
3	0015-Matiali	1	0	0	5	27	27	27	27	16	27	27	27	0
4	0016-Nagrakata	3	0	0	2	28	31	32	27	7	30	27	33	0
5	0017-Madarihat	7	1	2	2	35	38	45	41	17	46	36	48	0
6	0018-Kalchini	4	3	0	2	22	25	28	37	25	39	13	41	0
7	0019-Kumargram	7	2	5	12	20	26	44	43	17	51	24	53	0
8	0020- Alipurduar-I	1	0	4	16	11	12	41	34	18	45	15	47	0
9	0021-Alipurduar-II	9	0	5	28	33	35	53	42	23	71	28	78	0
10	0022-Falakata	5	0	10	12	13	21	43	44	32	56	17	60	0
11	0023-Dhupguri	9	2	8	65	65	71	81	79	42	92	69	98	0
12	0024-Maynaguri	11	0	17	43	37	40	65	57	29	74	40	79	0
13	0025-Jalpaiguri	7	0	5	18	21	23	26	25	16	25	21	28	0
Total		83	18	59	214	364	407	594	518	290	671	361	718	0

Appendix IA - Village Directory
Villages by number of Primary Schools

District : Jalpaiguri (328)

Sr.No.	Name of C.D.Block	Total number of inhabited villages	Number of primary schools				
			None	One	Two	Three	Four +
1	2	3	4	5	6	7	8
1	0013-Rajganj	26	0	7	8	5	6
2	0014-Mal	100	6	44	26	17	7
3	0015-Matiali	27	0	6	15	4	2
4	0016-Nagrakata	33	2	7	15	7	2
5	0017-Madarihat	48	0	14	12	9	13
6	0018-Kalchini	41	1	5	7	10	18
7	0019-Kumargram	53	0	7	10	18	18
8	0020- Alipurduar-I	47	1	6	12	12	16
9	0021-Alipurduar-II	78	1	15	22	21	19
10	0022-Falakata	60	0	6	17	19	18
11	0023-Dhupguri	98	4	32	38	17	7
12	0024-Maynaguri	79	2	13	30	20	14
13	0025-Jalpaiguri	28	2	4	4	2	16
Total		718	19	166	216	161	156

Appendix IB - Village Directory
Villages by Primary, Middle and Secondary Schools

Jalpaiguri (328)

Sr. No.	Name of C.D. Block	Total number of inhabited villages	Type of educational institutions available			
			No School	At least one primary school and no middle school	At least one primary school and one middle school	At least one middle school and one secondary school
1	2	3	4	5	6	7
1	0013-Rajganj	26	0	16	10	10
2	0014-Mal	100	6	61	33	15
3	0015-Matiali	27	0	15	12	6
4	0016-Nagrakata	33	2	19	12	7
5	0017-Madarihat	48	0	17	31	13
6	0018-Kalchini	41	1	15	25	12
7	0019-Kumargram	53	0	13	40	15
8	0020- Alipurduar-I	47	1	26	20	13
9	0021-Alipurduar-II	78	1	41	36	20
10	0022-Falakata	60	0	28	32	15
11	0023-Dhupguri	98	4	58	36	16
12	0024-Maynaguri	79	2	43	34	16
13	0025-Jalpaiguri	28	2	11	15	12
Total		718	19	363	336	170

Appendix IC - Village Directory
Villages with different sources of Drinking Water facilities available

Jalpaiguri (328)

Sr. No.	Name of C.D. Block	Number of villages with different sources of drinking water facilities available				
		Only tap (treated/untreated)	Only well (covered / uncovered)	Only tubewell /borewell	Only handpump	More than one source only from tap, well, tubewell, hand pump
1	2	3	4	5	6	7
1	0013-Rajganj	0	1	0	0	25
2	0014-Mal	0	2	5	0	91
3	0015-Matiali	0	2	0	0	25
4	0016-Nagrakata	0	2	1	2	26
5	0017-Madarihat	3	0	0	0	40
6	0018-Kalchini	3	0	3	1	34
7	0019-Kumargram	2	2	1	2	43
8	0020- Alipurduar-I	0	1	4	1	41
9	0021-Alipurduar-II	1	0	18	6	53
10	0022-Falakata	0	1	0	13	46
11	0023-Dhupguri	4	0	3	2	85
12	0024-Maynaguri	0	0	0	0	77
13	0025-Jalpaiguri	0	0	0	0	28
Total		13	11	35	27	614

Appendix II- Village Directory
Villages with 5000 and above population which do not have one or more amenities available

Jalpaiguri (328)

Sr. No.	Name of C.D. Block	Name of village	Location code number	Population	Amenities not available (indicate N.A. where amenity not available)						
					Senior secondary school	College	Primary health sub centre	Tap drinking water	Bus facility	Approach by pucca road	Banks
1	2	3	4	5	6	7	8	9	10	11	12
1	0013-Rajganj	Junglee Mohal	306856	21408	N.A.	N.A.	N.A.	Available	Available	N.A.	N.A.
2	0013-Rajganj	Simulguri	306857	5973	N.A.	N.A.	N.A.	N.A.	N.A.	N.A.	N.A.
3	0013-Rajganj	Mantadari	306859	5362	N.A.	N.A.	Available	Available	Available	Available	N.A.
4	0013-Rajganj	Kamarbhita	306860	5219	Available	N.A.	Available	N.A.	Available	Available	Available
5	0013-Rajganj	Shikarpur	306865	19437	Available	N.A.	N.A.	Available	Available	Available	Available
6	0013-Rajganj	Guzrimari	306866	9094	N.A.	N.A.	Available	Available	Available	Available	N.A.
7	0013-Rajganj	Chhat Guzrimari	306867	8127	Available	N.A.	Available	Available	Available	Available	N.A.
8	0013-Rajganj	Kismat Sukani	306868	5911	N.A.	N.A.	Available	Available	Available	Available	Available
9	0013-Rajganj	Pani Kauri	306870	6613	N.A.	N.A.	N.A.	Available	Available	Available	N.A.
10	0013-Rajganj	Sannyasikata	306879	27044	Available	N.A.	N.A.	Available	Available	Available	N.A.
11	0013-Rajganj	Sukani	306880	35276	Available	Available	N.A.	Available	Available	Available	Available
12	0013-Rajganj	Kukurjan	306881	11995	Available	N.A.	N.A.	Available	Available	Available	Available
13	0014-Mal	Lishriver Tea Garden	306894	6903	N.A.	N.A.	Available	N.A.	Available	Available	N.A.
14	0014-Mal	Bagrakot Tea Garden	306895	9971	N.A.	N.A.	Available	Available	Available	Available	Available
15	0014-Mal	Gojaldoba Tea Garden	306899	5184	Available	N.A.	Available	N.A.	Available	Available	N.A.
16	0014-Mal	Rangamati Tea Garden	306913	8607	N.A.	N.A.	Available	Available	N.A.	Available	N.A.
17	0014-Mal	Ranichera Tea Garden	306916	5088	Available	Available	N.A.	Available	Available	Available	Available
18	0014-Mal	Damdim Tea Garden	306922	8451	Available	Available	N.A.	Available	Available	Available	Available
19	0014-Mal	Haihaipathar	306928	6831	N.A.	N.A.	Available	N.A.	Available	Available	N.A.

20	0014-Mal	Bainguri Tea Garden	306930	6742	Available	Available	N.A.	Available	N.A.	Available	N.A.
21	0014-Mal	Dakshin Hanskhali Kranti	306942	7771	N.A.	N.A.	Available	N.A.	Available	Available	N.A.
22	0014-Mal	Jhar Matiali	306964	5961	Available	N.A.	Available	Available	N.A.	Available	Available
23	0014-Mal	Juranti Tea Garden	306972	6493	N.A.	N.A.	Available	Available	N.A.	N.A.	N.A.
24	0015-Matiali	Samsing Tea Garden	306992	5402	N.A.	N.A.	Available	Available	Available	Available	N.A.
25	0015-Matiali	Matiali Tea Garden	306998	6713	N.A.	N.A.	N.A.	Available	Available	Available	Available
26	0015-Matiali	Indong Tea Garden	307000	6380	N.A.	N.A.	Available	Available	N.A.	Available	N.A.
27	0015-Matiali	Salbari	307003	6439	N.A.	N.A.	Available	Available	Available	Available	N.A.
28	0015-Matiali	Bara Dighi Tea Garden	307008	9115	Available	N.A.	N.A.	N.A.	Available	Available	N.A.
29	0015-Matiali	Jiti Tea Garden	307016	5639	N.A.	N.A.	N.A.	Available	N.A.	Available	N.A.
30	0016-Nagrakata	Naya Saili Tea Garden	307022	5588	N.A.	N.A.	N.A.	Available	Available	Available	N.A.
31	0016-Nagrakata	Bhagatpur Tea Garden	307024	5446	Available	N.A.	Available	N.A.	Available	Available	Available
32	0016-Nagrakata	Gatia Tea Garden	307030	12555	Available	Available	Available	Available	Available	N.A.	N.A.
33	0016-Nagrakata	Luksan Tea Garden	307032	5855	N.A.	N.A.	N.A.	Available	Available	Available	N.A.
34	0016-Nagrakata	Chengmari Tea Garden	307033	8027	N.A.	N.A.	Available	Available	Available	Available	Available
35	0016-Nagrakata	Grassmore Tea Garden	307035	14446	Available	N.A.	Available	Available	N.A.	Available	N.A.
36	0016-Nagrakata	Sulkapara	307036	5563	N.A.	N.A.	Available	Available	Available	Available	N.A.
37	0016-Nagrakata	Dimdima Tea Garden	307039	5682	N.A.	N.A.	Available	Available	N.A.	N.A.	N.A.
38	0017-Madarihat	Birpara Tea Garden	307062	7395	Available	N.A.	Available	Available	Available	N.A.	N.A.
39	0017-Madarihat	Bandapani Tea Garden	307063	42080	Available	Available	N.A.	Available	Available	Available	Available
40	0017-Madarihat	Dalmore Tea Garden	307066	5390	N.A.	N.A.	Available	N.A.	Available	N.A.	N.A.
41	0017-Madarihat	Gopalpur Tea Garden	307069	8551	N.A.	N.A.	N.A.	Available	N.A.	N.A.	N.A.
42	0017-Madarihat	Lankapara Tea Garden	307071	5372	N.A.	N.A.	N.A.	Available	N.A.	Available	N.A.
43	0017-Madarihat	Madhya Rangali Bazar Dumchipara Tea Garden	307074	12401	N.A.	N.A.	Available	N.A.	N.A.	N.A.	N.A.
44	0017-Madarihat	Hantupara Tea Garden	307080	5427	Available	N.A.	Available	Available	N.A.	Available	Available
45	0017-Madarihat	Satali Tea Garden	307083	7062	N.A.	N.A.	Available	Available	N.A.	N.A.	N.A.
46	0017-Madarihat	Malangi Tea Garden	307084	7336	N.A.	N.A.	Available	Available	Available	N.A.	N.A.
47	0018-Kalchini	Beech Tea Garden	307114	12178	N.A.	N.A.	Available	Available	Available	Available	Available
48	0018-Kalchini	Bharnobari Tea Garden	307115	9516	Available	N.A.	Available	Available	N.A.	N.A.	N.A.
49	0018-Kalchini	Dalsingpara Tea Garden	307116	6898	N.A.	N.A.	N.A.	Available	N.A.	N.A.	N.A.
50	0018-Kalchini	Tosra Tea Garden	307117	7057	N.A.	N.A.	Available	Available	N.A.	N.A.	N.A.
51	0018-Kalchini	Gopimohan Tea Garden	307118	17167	Available	N.A.	N.A.	N.A.	Available	Available	Available
52	0018-Kalchini	Rangamati Tea Garden	307119	6258	N.A.	N.A.	Available	N.A.	Available	N.A.	N.A.
53	0018-Kalchini	Chuapara Tea Garden	307120	8290	N.A.	Available	Available	N.A.	Available	Available	N.A.
54	0018-Kalchini	Mechpara Tea Garden	307131	9987	N.A.	N.A.	Available	Available	Available	N.A.	N.A.
55	0018-Kalchini	Bhatpara Tea Garden	307134	7229	N.A.	N.A.	Available	N.A.	N.A.	Available	N.A.
56	0018-Kalchini		307136	6112	N.A.	N.A.	Available	Available	N.A.	Available	N.A.
57	0018-Kalchini		307137	9985	N.A.	N.A.	Available	Available	N.A.	Available	N.A.

58	0018-Kalchini	Kalchini Tea Garden	307138	22072	Available	N.A.	N.A.	Available	Available	Available	Available
59	0018-Kalchini	Gangutia Tea Garden	307139	5360	N.A.	N.A.	Available	Available	N.A.	N.A.	N.A.
60	0018-Kalchini	Dima Tea Garden	307140	5830	Available	N.A.	Available	Available	Available	N.A.	N.A.
61	0018-Kalchini	Bhatkhawa Tea Garden	307141	6680	N.A.	N.A.	Available	Available	N.A.	Available	N.A.
62	0018-Kalchini	Atiabari Tea Garden	307142	7504	N.A.	N.A.	Available	Available	N.A.	Available	N.A.
63	0018-Kalchini	Buxa Forest (Raja Bhatkhawa)	307144	9242	N.A.	N.A.	Available	N.A.	N.A.	Available	N.A.
64	0019-Kumargram	Jayanti Tea Garden	307156	5098	N.A.	N.A.	Available	Available	Available	Available	Available
65	0019-Kumargram	Raydak Tea Garden	307160	7610	N.A.	N.A.	Available	Available	Available	Available	N.A.
66	0019-Kumargram	Dakhin Narathali	307164	7433	N.A.	N.A.	Available	N.A.	Available	Available	N.A.
67	0019-Kumargram	Narathali	307172	6337	Available	N.A.	Available	Available	N.A.	Available	Available
68	0019-Kumargram	New Lands Tea Garden	307180	6369	N.A.	N.A.	Available	Available	N.A.	Available	N.A.
69	0019-Kumargram	Kumargram Tea Garden	307182	6328	Available	N.A.	Available	Available	Available	Available	N.A.
70	0019-Kumargram	Sankos Tea Garden	307183	6643	N.A.	N.A.	Available	Available	N.A.	Available	N.A.
71	0019-Kumargram	Kumargram	307186	5384	Available	N.A.	N.A.	Available	Available	Available	Available
72	0020-Alipurduar - I	Paschim Khatalbari	307210	6085	N.A.	N.A.	Available	N.A.	Available	N.A.	N.A.
73	0020-Alipurduar - I	Saikumarhat	307213	5952	Available	N.A.	Available	Available	Available	N.A.	Available
74	0020-Alipurduar - I	Munshipara	307214	6275	N.A.	N.A.	Available	N.A.	Available	Available	N.A.
75	0020-Alipurduar - I	Purba Kathalbari	307223	6830	N.A.	N.A.	N.A.	N.A.	N.A.	N.A.	N.A.
76	0020-Alipurduar - I	Silbarihat	307225	5590	Available	N.A.	Available	Available	Available	Available	N.A.
77	0020-Alipurduar - I	Dakshin Chakoakheti	307226	6462	N.A.	N.A.	N.A.	Available	Available	Available	N.A.
78	0020-Alipurduar - I	Mathura Tea Garden	307231	9181	N.A.	N.A.	N.A.	Available	Available	Available	N.A.
79	0020-Alipurduar - I	Uttar Sonapur	307232	5632	Available	N.A.	N.A.	Available	Available	Available	N.A.
80	0020-Alipurduar - I	Pukuritola	307238	5163	Available	N.A.	Available	N.A.	Available	N.A.	N.A.
81	0020-Alipurduar - I	Ghagra (P)	307251	5765	Available	N.A.	Available	N.A.	N.A.	N.A.	N.A.
82	0020-Alipurduar - I	Bariguri	307252	5051	N.A.	N.A.	Available	N.A.	N.A.	Available	N.A.
83	0021-Alipurduar - II	Salsalabari	307277	6882	Available	N.A.	N.A.	N.A.	Available	Available	Available
84	0021-Alipurduar - II	Kohinur Tea Garden	307323	8822	N.A.	N.A.	N.A.	N.A.	N.A.	Available	N.A.
85	0021-Alipurduar - II	Purba Chepani	307331	5999	N.A.	N.A.	Available	N.A.	Available	Available	Available
86	0021-Alipurduar - II	Uttar Parokata	307332	5779	N.A.	N.A.	Available	Available	Available	Available	N.A.
87	0022-Falakata	Deomali	307341	5949	N.A.	N.A.	Available	N.A.	N.A.	Available	N.A.
88	0022-Falakata	Khagenhat	307347	5185	Available	N.A.	Available	N.A.	N.A.	N.A.	Available
89	0022-Falakata	Dhanirampur	307348	5380	N.A.	N.A.	N.A.	N.A.	N.A.	N.A.	N.A.
90	0022-Falakata	Hedayet Nagar	307363	6894	N.A.	N.A.	Available	Available	Available	Available	Available
91	0022-Falakata	Tasti Tea Garden	307366	5568	N.A.	N.A.	Available	N.A.	Available	N.A.	N.A.
92	0022-Falakata	Dalgaon Tea Garden	307367	5215	N.A.	N.A.	Available	Available	Available	N.A.	N.A.
93	0022-Falakata	Mairadanga	307383	6167	Available	N.A.	Available	N.A.	N.A.	Available	N.A.
94	0022-Falakata	Talukertari	307384	5020	Available	N.A.	N.A.	N.A.	Available	Available	N.A.
95	0022-Falakata	Umacharanpur	307387	5612	N.A.	N.A.	Available	N.A.	Available	Available	N.A.

96	0022-Falakata	Khauchandpara	307388	5222	N.A.	N.A.	Available	N.A.	N.A.	Available	N.A.
97	0022-Falakata	Sibnathpur	307390	5166	N.A.	N.A.	N.A.	N.A.	N.A.	Available	N.A.
98	0022-Falakata	Chuakhola	307393	8149	N.A.	N.A.	Available	N.A.	Available	N.A.	N.A.
99	0022-Falakata	Raichenga	307397	12892	Available	N.A.	N.A.	N.A.	Available	Available	N.A.
100	0022-Falakata	Kalipur	307398	5165	N.A.	N.A.	Available	N.A.	Available	N.A.	Available
101	0023-Dhupguri	Chamurchi Tea Garden (D)	307406	11663	N.A.	N.A.	Available	Available	Available	N.A.	Available
102	0023-Dhupguri	Chuna Bhati Tea Garden (D)	307407	5252	N.A.	N.A.	Available	Available	Available	N.A.	N.A.
103	0023-Dhupguri	Kathalguri Tea Garden (D)	307408	6090	N.A.	N.A.	Available	Available	N.A.	N.A.	N.A.
104	0023-Dhupguri	Haritalguri Tea Garden (D)	307411	6778	Available	N.A.	Available	Available	N.A.	N.A.	N.A.
105	0023-Dhupguri	Debpara Tea Garden (D)	307413	5276	N.A.	N.A.	Available	Available	Available	N.A.	N.A.
106	0023-Dhupguri	Lakshmipara Tea Garden (D)	307416	5963	N.A.	N.A.	Available	Available	Available	Available	N.A.
107	0023-Dhupguri	Gendrapara Tea Garden (D)	307417	9358	N.A.	N.A.	Available	Available	N.A.	Available	N.A.
108	0023-Dhupguri	Maraghat Tea Garden (D)	307418	5011	N.A.	N.A.	Available	Available	N.A.	N.A.	N.A.
109	0023-Dhupguri	Karbala Tea Garden (D)	307419	7958	N.A.	N.A.	Available	Available	Available	N.A.	N.A.
110	0023-Dhupguri	Binaguri Tea Garden (D)	307420	6612	N.A.	N.A.	Available	Available	N.A.	N.A.	N.A.
111	0023-Dhupguri	Sakojhora (D)	307421	5586	N.A.	N.A.	Available	Available	N.A.	N.A.	N.A.
112	0023-Dhupguri	Gayerkata Tea Garden (D)	307422	9085	N.A.	N.A.	Available	Available	N.A.	N.A.	N.A.
113	0023-Dhupguri	Haldibari Tea Garden (D)	307423	9103	N.A.	N.A.	Available	Available	N.A.	Available	N.A.
114	0023-Dhupguri	Mogalkata Tea Garden (D)	307427	5770	N.A.	N.A.	Available	N.A.	N.A.	N.A.	N.A.
115	0023-Dhupguri	Pradhanpara	307440	5822	N.A.	N.A.	Available	N.A.	N.A.	Available	N.A.
116	0023-Dhupguri	Madhya Khuttimari	307445	5276	N.A.	N.A.	N.A.	N.A.	N.A.	Available	N.A.
117	0023-Dhupguri	Purbba Daukimari	307453	6723	Available	N.A.	N.A.	Available	Available	Available	N.A.
118	0023-Dhupguri	Mallik Sobha	307460	5318	N.A.	N.A.	Available	N.A.	N.A.	N.A.	Available
119	0023-Dhupguri	Mainatali	307476	5620	N.A.	N.A.	Available	N.A.	Available	N.A.	Available
120	0023-Dhupguri	Dakshin Khairbari	307482	5531	N.A.	N.A.	Available	N.A.	N.A.	Available	N.A.
121	0023-Dhupguri	Khalaigram	307484	6209	N.A.	N.A.	Available	N.A.	N.A.	Available	N.A.
122	0023-Dhupguri	Madhya Boragari	307485	7987	N.A.	N.A.	Available	N.A.	N.A.	Available	N.A.
123	0023-Dhupguri	Bara Gharia	307486	7090	N.A.	N.A.	Available	N.A.	Available	Available	N.A.
124	0023-Dhupguri	Paschim Magurmari	307488	5431	N.A.	N.A.	Available	N.A.	Available	N.A.	N.A.
125	0023-Dhupguri	Purba Magurmari	307490	7361	N.A.	N.A.	Available	Available	N.A.	N.A.	N.A.
126	0023-Dhupguri	Purbba Mallikpara	307493	5487	Available	N.A.	Available	N.A.	N.A.	Available	N.A.
127	0023-Dhupguri	Jhar Salbari	307502	5899	N.A.	N.A.	Available	N.A.	N.A.	N.A.	N.A.
128	0024-Maynaguri	Jharbaragila	307513	5502	N.A.	N.A.	N.A.	Available	Available	N.A.	Available
129	0024-Maynaguri	Kumarpara	307522	5336	N.A.	N.A.	N.A.	Available	N.A.	Available	N.A.
130	0024-Maynaguri	Baulbari	307523	5711	N.A.	N.A.	Available	N.A.	Available	Available	Available
131	0024-Maynaguri	Uttar Marichbari	307527	6174	N.A.	N.A.	N.A.	Available	Available	Available	Available
132	0024-Maynaguri	Dharmmapur	307534	8353	N.A.	N.A.	Available	N.A.	Available	Available	N.A.
133	0024-Maynaguri	Ulladabri	307541	5722	N.A.	N.A.	Available	Available	Available	N.A.	N.A.
134	0024-Maynaguri	Amguri	307552	6134	N.A.	N.A.	Available	N.A.	Available	N.A.	Available
135	0024-Maynaguri	Uttar Khagrabari	307553	5076	N.A.	N.A.	N.A.	N.A.	Available	Available	N.A.
136	0024-Maynaguri	Uttar Madhabdanga	307555	6610	N.A.	N.A.	N.A.	Available	N.A.	Available	N.A.
137	0024-Maynaguri	Padamati	307562	8407	N.A.	N.A.	Available	Available	Available	N.A.	N.A.

138	0024-Maynaguri	Jabaramli	307586	6688	N.A.	N.A.	N.A.	N.A.	Available	Available	N.A.
139	0024-Maynaguri	Saptibari	307587	23693	N.A.	N.A.	N.A.	N.A.	Available	Available	N.A.
140	0024-Maynaguri	Baikur Gourgram	307592	10822	Available	N.A.	Available	Available	Available	N.A.	N.A.
141	0025-Jalpaiguri	Barapatina Nutanbus	307595	16366	N.A.	N.A.	N.A.	N.A.	Available	Available	N.A.
142	0025-Jalpaiguri	Bhelakoba	307596	17215	N.A.	N.A.	Available	Available	Available	Available	N.A.
143	0025-Jalpaiguri	Satkhamar	307597	12391	N.A.	N.A.	Available	N.A.	Available	Available	N.A.
144	0025-Jalpaiguri	Bahadur	307598	18878	N.A.	N.A.	N.A.	N.A.	Available	Available	Available
145	0025-Jalpaiguri	Patkata	307599	43360	N.A.	Available	N.A.	N.A.	Available	N.A.	N.A.
146	0025-Jalpaiguri	Paharpur	307600	20341	Available	N.A.	Available	N.A.	Available	Available	Available
147	0025-Jalpaiguri	Mandalghat	307601	16083	Available	N.A.	N.A.	Available	Available	Available	N.A.
148	0025-Jalpaiguri	Garalbari	307602	28791	Available	N.A.	N.A.	N.A.	Available	Available	Available
149	0025-Jalpaiguri	Berubari	307616	41593	Available	N.A.	Available	Available	Available	Available	Available
150	0025-Jalpaiguri	Nandanpur	307619	6114	N.A.	N.A.	Available	N.A.	N.A.	Available	N.A.
151	0025-Jalpaiguri	Kharija Berubari	307620	10076	Available	N.A.	Available	Available	Available	Available	Available
152	0025-Jalpaiguri	Boalmari	307622	6310	Available	N.A.	Available	N.A.	Available	Available	Available

Appendix III - Village Directory
Land Utilization data in respect of Census Towns

Jalpaiguri (328)

Data Not Available

Appendix IV - Village Directory
C.D. Block wise list of Inhabited Villages where no amenity other than drinking water facility is available

Jalpaiguri (328)

Data Not Available

Appendix V- Village Directory

Summary showing number of villages not having Scheduled Castes population

Jalpaiguri (328)

Sr. No.	Name of C.D. Block	Total villages	Uninhabited villages	Inhabited villages	Number of inhabited villages having no Scheduled Castes population
1	2	3	4	5	6
1	0013-Rajganj	26	0	26	0
2	0014-Mal	103	3	100	7
3	0015-Matiali	28	1	27	2
4	0016-Nagrakata	34	1	33	1
5	0017-Madarihat	48	0	48	3
6	0018-Kalchini	41	0	41	1
7	0019-Kumargram	53	0	53	1
8	0020- Alipurduar-I	47	0	47	0
9	0021-Alipurduar-II	78	0	78	2
10	0022-Falakata	60	0	60	0
11	0023-Dhupguri	102	4	98	1
12	0024-Maynaguri	85	6	79	0
13	0025-Jalpaiguri	28	0	28	1
Total		733	15	718	19

Appendix VI - Village Directory

Summary showing number of villages not having Scheduled Tribes population

District : Jalpaiguri (328)

Sr. No.	Name of C.D. Block	Total villages	Uninhabited villages	Inhabited villages	Number of inhabited villages having no Scheduled Tribes population
1	2	3	4	5	6
1	0013-Rajganj	26	0	26	0
2	0014-Mal	103	3	100	6
3	0015-Matiali	28	1	27	0
4	0016-Nagrakata	34	1	33	0
5	0017-Madarihat	48	0	48	0
6	0018-Kalchini	41	0	41	0
7	0019-Kumargram	53	0	53	1
8	0020- Alipurduar-I	47	0	47	0
9	0021-Alipurduar-II	78	0	78	2
10	0022-Falakata	60	0	60	0
11	0023-Dhupguri	102	4	98	13
12	0024-Maynaguri	85	6	79	15
13	0025-Jalpaiguri	28	0	28	5
Total		733	15	718	42

Appendix VIIA - Village Directory
List of Villages according to the proportion of the Scheduled Castes Population
to the Total Population by ranges

District : Jalpaiguri (328)

A - Scheduled Castes		
Range of Scheduled Castes population (Percentages)	Location code number	Name of village
1	2	3
CD Block: Rajganj(0013)		
5 - 10	306863	Gadheaganj
11 - 20	306862	Ambari Falakata
11 - 20	306877	Badlagachha
21 - 30	306857	Simulguri
21 - 30	306864	Jugibhita
41 - 50	306861	Mehendigachh
41 - 50	306866	Guzrimari
41 - 50	306876	Mahanbhita
41 - 50	306878	Patharghata
41 - 50	306879	Sannyasikata
41 - 50	306880	Sukani
41 - 50	306881	Kukurjan
51 - 75	306856	Junglee Mohal
51 - 75	306859	Mantadari
51 - 75	306860	Kamarbhita
51 - 75	306865	Shikarpur
51 - 75	306867	Chhat Guzrimari
51 - 75	306868	Kismat Sukani
51 - 75	306870	Pani Kauri
51 - 75	306872	Araji Bhelakoba III
76 and above	306858	Lalitabari
76 and above	306869	Araji Bhelakoba I
76 and above	306871	Araji Bhelakoba II
76 and above	306873	Chhat Shikarpur
76 and above	306874	Araji Binnaguri
76 and above	306875	Balai Gachh
CD Block: Mal(0014)		
Nil	306885	Paschim Totgaon
Nil	306886	Purbba Totgaon
Nil	306893	Saogaon Tea Garden
Nil	306917	Khasjangan-II
Nil	306920	Betbari Tea Garden
Nil	306952	Mal Hati Forest
Nil	306961	Purba Kantadighi Kumarpara
Less than 5	306887	Sundaribasti
Less than 5	306891	Kalagaity Tea Garden
Less than 5	306892	Saogaon
Less than 5	306900	Apalchand Forest
Less than 5	306904	Manabari
Less than 5	306905	Turibari
Less than 5	306916	Ranichera Tea Garden

Less than 5	306922	Damdin Tea Garden
Less than 5	306923	Kumlai Tea Garden
Less than 5	306924	New Clenco Tea Garden (P)
Less than 5	306926	Haihai Pathar Tea Garden II
Less than 5	306929	Demkajhora
Less than 5	306930	Bainguri Tea Garden
Less than 5	306931	Purba Dandin
Less than 5	306933	Nipuchhapur Tea Garden
Less than 5	306940	Anandapur Tea Garden
5 - 10	306894	Lishriver Tea Garden
5 - 10	306903	Manabari Tea Garden
5 - 10	306907	Menglass Tea Garden
5 - 10	306909	Malnadi Tea Garden
5 - 10	306910	Gurjang Jhora Tea Garden
5 - 10	306911	Tunbari Tea Garden (P)
5 - 10	306913	Rangamati Tea Garden
5 - 10	306914	Khasjangal-I
5 - 10	306915	Syli Tea Garden
5 - 10	306925	Haihai Pathar Tea Garden I(P)
5 - 10	306927	Tesimala
5 - 10	306928	Haihaipathar
5 - 10	306936	Kumali
5 - 10	306941	Uttar Hanskhali
5 - 10	306953	Jogesh Chandra Tea Garden
5 - 10	306956	Dhalabari
5 - 10	306960	Neoranadi Tea Garden
11 - 20	306888	Ellenbury Tea Garden
11 - 20	306889	Washabari Tea Garden
11 - 20	306890	Kalagaity
11 - 20	306895	Bagrakot Tea Garden
11 - 20	306896	Uttar Phulbari
11 - 20	306898	Hanskhali
11 - 20	306902	Odlabari Tea Garden
11 - 20	306906	Patharjhora Tea Garden
11 - 20	306908	Dalingkote Tea Garden
11 - 20	306912	Nidam Jhora Tea Garden
11 - 20	306918	Sisubari Tea Garden
11 - 20	306919	Dandinhat
11 - 20	306921	Paschim Dandin
11 - 20	306935	Kantadighi Kumarpara
11 - 20	306950	Purbba Dolaicaon
11 - 20	306970	Adabari
21 - 30	306932	Nipuchhapur
21 - 30	306942	Dakshin Hanskhali
21 - 30	306951	Paschim Dolaigaon
21 - 30	306957	Jhar Majhgram
31 - 40	306934	Nichchalsa
31 - 40	306938	Bara Gharia

31 - 40	306955	Uttar Majhgram
31 - 40	306958	Kodalkati
31 - 40	306965	Dakshin Majhgram
31 - 40	306984	Purbba Sangapara
31 - 40	306986	Bidurerdanga
41 - 50	306901	Targhera
41 - 50	306937	Rajadanga
41 - 50	306939	Anandapur
41 - 50	306959	Neora
41 - 50	306962	Dakshin Kantadighi Kumarpara
41 - 50	306964	Kranti
41 - 50	306971	Uttar Matiali
41 - 50	306980	Paschim Mauamari
51 - 75	306943	Gochimari
51 - 75	306945	Apalchand
51 - 75	306946	Neolabasti
51 - 75	306947	Golabari
51 - 75	306949	Chengmari Dangapara
51 - 75	306963	Chikanmati
51 - 75	306966	Uttar Khalpara
51 - 75	306968	Dakshin Khalpara
51 - 75	306969	Uttar Saripakuri
51 - 75	306974	Dakshin Chak Maulani
51 - 75	306976	Chapadanga
51 - 75	306977	Paschim Sangapara
51 - 75	306978	Dakshin Chengmari
51 - 75	306979	Purbba Mauamari
51 - 75	306987	Basusuba
76 and above	306899	Gojaldoba Tea Garden
76 and above	306954	Uttar Chengmari
76 and above	306967	Chengmarihat
76 and above	306972	Jhar Matiali
76 and above	306973	Chak Maulani
76 and above	306975	Dakshin Saripakuri
76 and above	306981	Paschim Premganj
76 and above	306982	Premganj Majhiali
76 and above	306983	Purbba Premganj
76 and above	306985	Dakshin Matiali

CD Block: Matiali(0015)

Nil	307010	Bara Dighi
Nil	307017	Chhaoaphali
Less than 5	306993	Nakhati Tea Garden
Less than 5	306994	Son Gachhi Tea Garden
Less than 5	306995	Aibhil Tea Garden
Less than 5	307006	Khariarbandar
Less than 5	307016	Bara Dighi Tea Garden
Less than 5	307018	Nimna Tandu Forest
5 - 10	306991	Engo Tea Garden

5 - 10	306996	Nagaisuri Tea Garden
5 - 10	307004	Kilkote Tea Garden
5 - 10	307005	Sathkaya Tea Garden
5 - 10	307011	Paschim Batabari
5 - 10	307012	Batabari Tea Garden
11 - 20	306992	Juranti Tea Garden
11 - 20	306997	Chalauni Tea Garden
11 - 20	306998	Samsing Tea Garden
11 - 20	306999	Yongttong Tea Garden
11 - 20	307002	Chalsa Tea Garden
11 - 20	307003	Indong Tea Garden
11 - 20	307007	Neora Majhiali
11 - 20	307008	Salbari
21 - 30	307000	Matiali Tea Garden
21 - 30	307009	Mathachulka
31 - 40	307013	Purbba Batabari
31 - 40	307014	Uttar Dhupjhora
41 - 50	307015	Dakshin Dhupjhora

CD Block: Nagrakata(0016)

Nil	307041	Tandu
Less than 5	307028	Nagrakata
Less than 5	307031	Kurti Tea Garden
Less than 5	307032	Gatia Tea Garden
Less than 5	307036	Grassmore Tea Garden
Less than 5	307037	Ghasmari
Less than 5	307040	Khairbari
5 - 10	307022	Jiti Tea Garden
5 - 10	307023	Hope Tea Garden
5 - 10	307024	Naya Saili Tea Garden
5 - 10	307025	Hila Tea Garden
5 - 10	307027	Nagrakata Tea Garden
5 - 10	307029	Sukhanibasti
5 - 10	307030	Bhagatpur Tea Garden
5 - 10	307033	Luksan Tea Garden
5 - 10	307034	Caron Tea Garden
5 - 10	307038	Chhar Tandu
5 - 10	307039	Sulkapara
5 - 10	307042	Tandu Tea Garden
5 - 10	307044	Upper Tendu Forest (M)
5 - 10	307049	Kalabari Tea Garden (N)
5 - 10	307051	Upar Kalabari (N)
11 - 20	307035	Chengmari Tea Garden
11 - 20	307043	Bamandanga Tea Garden
11 - 20	307050	Kalabari (N)
21 - 30	307046	Jaldhaka Altadanga Tea Garden (N)
31 - 40	307048	Dhumpara (N)
31 - 40	307052	Hridaypur (N)
31 - 40	307053	Angrabhasa (N)

51 - 75	307045	Deana Forest (N)
51 - 75	307047	Khayerkata (N)
51 - 75	307054	Dhouda Simla (N)
51 - 75	307055	Uttar Nunkhawa Danga (N)

CD Block: Madarihat(0017)

Nil	307057	Riti Forest
Nil	307082	Dumchi Forest
Nil	307097	Khairbari Forest
Less than 5	307060	Rahimpur Tea Garden
Less than 5	307061	Dangapara
Less than 5	307062	Dimdim Tea Garden
Less than 5	307064	Nangdala Tea Garden
Less than 5	307067	Garochera Bandapani
Less than 5	307077	Dakshin Sisubari
Less than 5	307078	Dakshin Rangali Baznar
Less than 5	307081	Chapaguri
Less than 5	307087	Totopara
Less than 5	307088	Ballalguri
Less than 5	307096	Islamabad
5 - 10	307058	Dheklapara Tea Garden
5 - 10	307059	Sarugaon
5 - 10	307065	Jaybirpara Tea Garden
5 - 10	307071	Gopalpur Tea Garden
5 - 10	307074	Lankapara Tea Garden
5 - 10	307075	Lankapara Hat
5 - 10	307079	Dakshin Khairbari
5 - 10	307089	Holapara Forest
5 - 10	307090	Purba Khairbari
5 - 10	307092	Madhya Khairbari
5 - 10	307093	Mujnai Tea Garden
5 - 10	307099	Uttar Chhekamari
11 - 20	307056	Nepania
11 - 20	307063	Birpara Tea Garden
11 - 20	307066	Bandapani Tea Garden
11 - 20	307068	Makrapara Tea Garden
11 - 20	307069	Dalmore Tea Garden
11 - 20	307070	Hoasinbad Tea Garden
11 - 20	307073	Ramjhora Tea Garden
11 - 20	307076	Uttar Sisubari
11 - 20	307083	Dumchipara Tea Garden
11 - 20	307084	Hantupara Tea Garden
11 - 20	307085	Garganda Tea Garden
11 - 20	307091	Uttar Khairbari
11 - 20	307100	Madhya Madarihat
11 - 20	307101	Paschim Madarihat
21 - 30	307072	Dumchi Tea Garden
21 - 30	307080	Madhya Rangali Bazar
21 - 30	307086	Titi Forest

41 - 50	307094	Uttar Rangali Baznar
41 - 50	307098	Madhya Chhekamari
51 - 75	307095	Pashchim Khayerbari
51 - 75	307102	Dakshin Madarihat
51 - 75	307103	Purba Madarihat

CD Block: Kalchini(0018)

Nil	307132	Bhutri Forest
Less than 5	307106	Uttar Barajhar Forest
Less than 5	307110	Madhya Satali
Less than 5	307111	Paschim Satali
Less than 5	307112	Satali Mandalpara
Less than 5	307122	Gabaur Bachhra Forest
Less than 5	307123	Dakshin Satali
Less than 5	307124	Satali Nakadala
Less than 5	307130	Purba Satali
Less than 5	307145	Buxa Hill Forest
5 - 10	307113	Madhu Tea Garden
5 - 10	307114	Satali Tea Garden
5 - 10	307116	Beech Tea Garden
5 - 10	307117	Bharnobari Tea Garden
5 - 10	307119	Tosra Tea Garden
5 - 10	307125	Uttar Mandabari
5 - 10	307129	Dakshin Latabari
5 - 10	307135	Chuapara
5 - 10	307136	Mechpara Tea Garden
5 - 10	307137	Bhatpara Tea Garden
5 - 10	307141	Bhatkhawa Tea Garden
5 - 10	307142	Atiabari Tea Garden
5 - 10	307143	Rajabhat Tea Garden
5 - 10	307144	Buxa Forest (Raja Bhatkhawa)
11 - 20	307107	Parmalangi
11 - 20	307108	Nilpara Forest
11 - 20	307109	Saudamini Tea Garden
11 - 20	307115	Malangi Tea Garden
11 - 20	307118	Dalsingpara Tea Garden
11 - 20	307120	Gopimohan Tea Garden
11 - 20	307127	Nimtijhora Tea Garden
11 - 20	307131	Rangamati Tea Garden
11 - 20	307133	Radharani Tea Garden
11 - 20	307134	Chuapara Tea Garden
11 - 20	307138	Kalchini Tea Garden
11 - 20	307139	Gangutia Tea Garden
11 - 20	307140	Dima Tea Garden
11 - 20	307146	Buxa Forest (Panbari Khanda)
21 - 30	307126	Dakshin Mandabari
21 - 30	307128	Nimti Domohani
31 - 40	307121	Chhota Jaygaon

CD Block: Kumargram(0019)

Nil	307161	Raydak Forest
Less than 5	307151	Sachapho Forest
Less than 5	307152	Phaskhawa Tea Garden
Less than 5	307153	Chunia Jhora Tea Garden
Less than 5	307154	Kartika Tea Garden
Less than 5	307157	Turturi Khanda
Less than 5	307160	Raydak Tea Garden
Less than 5	307181	Dhumpara Forest
Less than 5	307196	Bhalka Forest
5 - 10	307155	Rahimabad Tea Garden
5 - 10	307156	Jayanti Tea Garden
5 - 10	307158	Jayanti Tea Garden II
5 - 10	307180	New Lands Tea Garden
5 - 10	307182	Kumargram Tea Garden
5 - 10	307183	Sankos Tea Garden
11 - 20	307159	Tuturi Tea Garden
11 - 20	307175	Paschim Chengmari
11 - 20	307179	Amarpur
11 - 20	307203	Majher Dabri
21 - 30	307169	Purbba Narathali
21 - 30	307174	Narakhata
21 - 30	307176	Lalchandpur
31 - 40	307164	Dakhin Narathali
31 - 40	307172	Narathali
31 - 40	307173	Uttar Narathali
31 - 40	307185	Pukharigaon
31 - 40	307191	Dakshin Chengmari
31 - 40	307192	Hemaguri
41 - 50	307171	Chuota Daldali
41 - 50	307177	Dhantali
41 - 50	307184	Uttar Haldibari
41 - 50	307189	Paglarhat
41 - 50	307195	Radhanagar
41 - 50	307197	Purbba Salbari
41 - 50	307201	Pakriguri
41 - 50	307202	Baruipara
51 - 75	307162	Madhya Narathali
51 - 75	307163	Paschim Narathali
51 - 75	307165	Madhya Kamakhyaguri
51 - 75	307166	Dakhin Kamakhyaguri
51 - 75	307167	Telipara
51 - 75	307168	Paschim Chak Chaka
51 - 75	307178	Jaydedpur
51 - 75	307186	Kumargram
51 - 75	307187	Madhya Haldibari
51 - 75	307188	Dakshin Haldibari
51 - 75	307193	Bara Daldal

51 - 75	307194	Ghaksapara
51 - 75	307198	Barabisa
51 - 75	307199	Purbba Chakchaka
76 and above	307170	Gachaimari
76 and above	307190	Chengmari
76 and above	307200	Bhalka

CD Block: Alipurduar-I(0020)

Less than 5	307218	Dakshin Barajhar Forest
Less than 5	307221	Salkumar Forest
Less than 5	307231	Mathura Tea Garden
5 - 10	307245	Paitkapara Tea Garden
11 - 20	307228	Paschim Simlabari
21 - 30	307229	Uttar Simlabari
21 - 30	307246	Foskadanga
21 - 30	307253	Paschim Majherdabri Tea Garden
31 - 40	307208	Parpatla Khawa
31 - 40	307217	Nutanpara
31 - 40	307223	Purba Kathalbari
31 - 40	307239	Dakshin Paitkapara
31 - 40	307242	Uttar Chakoakheti
31 - 40	307247	Satkodali
41 - 50	307224	Patlakhawa
51 - 75	307209	Mejbil
51 - 75	307210	Paschim Khatalbari
51 - 75	307211	Jogendranagar
51 - 75	307212	Kalaberia
51 - 75	307215	Proadhanpara
51 - 75	307216	Jaldapara
51 - 75	307219	Sidhabari
51 - 75	307225	Silbarihat
51 - 75	307226	Dakshin Chakoakheti
51 - 75	307227	Purba Simlabari
51 - 75	307230	Kumarpara
51 - 75	307232	Uttar Sonapur
51 - 75	307237	Taparikhata
51 - 75	307238	Pukuritola
51 - 75	307240	Paschim Salbari
51 - 75	307241	Naothoartari
51 - 75	307244	Uttar Paitkapara
51 - 75	307248	Banchukamari
51 - 75	307249	Chapatali
51 - 75	307250	Pararpar
51 - 75	307251	Ghagra (P)
51 - 75	307252	Bariguri
76 and above	307207	Torsa Forest
76 and above	307213	Salkumarhat
76 and above	307214	Munshipara
76 and above	307220	Suripara

76 and above	307222	Sirubari
76 and above	307233	Dakshin Sonapur
76 and above	307234	Pachkal Guri
76 and above	307235	Dakshin Kansingram
76 and above	307236	Uttar Kansingram
76 and above	307243	Madhya Paitkapara

CD Block: Alipurduar-II(0021)

Nil	307308	Jaypur
Nil	307322	Uttar Chakirbas
Less than 5	307287	Pukhuria
Less than 5	307304	Kadampur
Less than 5	307307	Baniadabri
Less than 5	307309	Purba Jitpur
Less than 5	307310	Sambalpur
Less than 5	307311	Garokhuta
Less than 5	307319	Uttar Rampur
Less than 5	307324	Mahakalguri
5 - 10	307283	Uttar Dhalkar
5 - 10	307284	Uttar Shibkata
5 - 10	307313	Panbari
11 - 20	307262	Purbba Majherdabri Tea Garden
11 - 20	307303	Taleswarguri
11 - 20	307305	Patotola
11 - 20	307306	Baniagaon
11 - 20	307314	Simlabari
11 - 20	307316	Nurpur
11 - 20	307318	Dhalajhora
11 - 20	307321	Dhaola Jhora Tea Garden
11 - 20	307323	Kohinur Tea Garden
11 - 20	307326	Bara Chakibas
21 - 30	307270	Purba Barachouki
21 - 30	307275	Karipara
21 - 30	307281	Dakshin Dhalkar
21 - 30	307285	Shrinathpur Tea Garden
21 - 30	307302	Paschim Chepani
21 - 30	307320	Loknathpur
21 - 30	307325	Dakshin Mahakalguri
31 - 40	307263	Uttar Panialguri
31 - 40	307280	Bhasadabri
31 - 40	307291	Dakshin Majid Khana
31 - 40	307297	Chikliguri
31 - 40	307312	Dangi
31 - 40	307315	Damsibad
31 - 40	307317	Turturi
31 - 40	307328	Chhipra
31 - 40	307329	Bakla
41 - 50	307264	Dakshin Panialguri
41 - 50	307269	Paschim Barachouki

41 - 50	307289	Tatpara
41 - 50	307293	Uttar Bhatibari
41 - 50	307298	Purba Chikliguri
41 - 50	307301	Paschim Khalishamari
41 - 50	307330	Chepani
41 - 50	307332	Uttar Parokata
51 - 75	307261	Dakshin Majherdabri
51 - 75	307266	Bhelukdabri
51 - 75	307267	Chandijhar
51 - 75	307268	Chalnipak
51 - 75	307273	Karjijpara
51 - 75	307277	Salsalabari
51 - 75	307278	Kayakhata
51 - 75	307279	Putimari
51 - 75	307282	Dakshin Shibkata
51 - 75	307286	Madhya Shibkata
51 - 75	307288	Jashodanga
51 - 75	307290	Uttar Majid Khana
51 - 75	307292	Saudpara
51 - 75	307294	Chilurghat
51 - 75	307295	Kumarijan
51 - 75	307296	Paschim Chikliguri
51 - 75	307299	Uttar Chikliguri
51 - 75	307300	Thanupara
51 - 75	307327	Chhota Chakirbas
51 - 75	307331	Purba Chepani
51 - 75	307333	Madhya Parokata
51 - 75	307334	Purba Khalishamari
51 - 75	307335	Dakshin Parokata
51 - 75	307336	Brajerkuthi
76 and above	307259	Chengpara
76 and above	307260	Chaprarpar
76 and above	307265	Uttar Majherdabri
76 and above	307271	Boragari
76 and above	307272	Bhatibari
76 and above	307274	Bindipara
76 and above	307276	Khatpara

CD Block: Falakata(0022)

Less than 5	307344	Dalmoney Tea Garden
Less than 5	307350	Sarugaon Tea Garden
Less than 5	307366	Tasti Tea Garden
Less than 5	307367	Dalgaon Tea Garden
Less than 5	307375	Paschim Deogaon
Less than 5	307395	Kadambini Tea Garden
5 - 10	307345	Dalgaon Forest
5 - 10	307372	Dakshin Deogaon
11 - 20	307342	Ethelbari Tea Garden
11 - 20	307343	Chengmaritari

11 - 20	307386	Paschim Salkumar
11 - 20	307387	Umacharanpur
21 - 30	307339	Narasingpur
21 - 30	307346	Sishabari Sarugaon
21 - 30	307369	Karaibari
21 - 30	307371	Purbba Deogaon
21 - 30	307373	Madhya Deogaon
21 - 30	307389	Badaitari
31 - 40	307356	Bhutnir Ghat
31 - 40	307358	Baganbari
31 - 40	307359	Kshirarkot
31 - 40	307368	Dalgaon
31 - 40	307370	Uttar Deogaon
31 - 40	307382	Satpukuria
31 - 40	307391	Lachhmandabri
31 - 40	307397	Raichenga
41 - 50	307341	Deomali
41 - 50	307349	Ghatpar Sarugram
41 - 50	307352	Pramode Nagar
41 - 50	307374	Dhulagaon
41 - 50	307383	Mairadanga
41 - 50	307384	Talukertari
41 - 50	307390	Sibnathpur
41 - 50	307392	Kunjanagar
41 - 50	307393	Chuakhola
41 - 50	307394	Dakshin Parangarpar
51 - 75	307340	Mechhua Dhurabala Bathan
51 - 75	307347	Khagenhat
51 - 75	307351	Malsagaon
51 - 75	307353	Gokulnagar
51 - 75	307355	Jaychandpur
51 - 75	307360	Dalimpur
51 - 75	307361	Kathalbari
51 - 75	307363	Hedayet Nagar
51 - 75	307364	Alinagar
51 - 75	307376	Jhar Beltali
51 - 75	307377	Purbba Jhar Beltali
51 - 75	307379	Nabanagar
51 - 75	307380	Harinathpur
51 - 75	307381	Jogendrapur
51 - 75	307385	Chhota Salkumar
51 - 75	307388	Khauchandpara
51 - 75	307396	Bangshidharpur
51 - 75	307398	Kalipur
76 and above	307348	Dhanirampur
76 and above	307354	Balasundar
76 and above	307357	Baradoba
76 and above	307362	Guabar Nagar

76 and above	307365	Bengkandi
76 and above	307378	Beltali Bhandani
CD Block: Dhupguri(0023)		
Nil	307415	Chapaguri (D)
Less than 5	307412	Diana Tea Garden (D)
Less than 5	307425	Totopara Tea Garden (D)
Less than 5	307426	Jalapara (D)
Less than 5	307427	Mogalkata Tea Garden (D)
Less than 5	307443	Lakshmikantapur Tea Garden
Less than 5	307457	Gosairhat Forest
Less than 5	307458	Sonakhuli
5 - 10	307404	Red Bank Tea Garden (D)
5 - 10	307414	Prayagpur (D)
5 - 10	307420	Binaguri Tea Garden (D)
5 - 10	307422	Gayerkata Tea Garden (D)
5 - 10	307423	Haldibari Tea Garden (D)
11 - 20	307405	Ambari Tea Garden (D)
11 - 20	307406	Chamurchi Tea Garden (D)
11 - 20	307407	Chuna Bhati Tea Garden (D)
11 - 20	307409	Riabari Tea Garden (D)
11 - 20	307410	Palasbari Tea Garden (D)
11 - 20	307411	Haritalguri Tea Garden (D)
11 - 20	307413	Debpara Tea Garden (D)
11 - 20	307416	Lakshmipara Tea Garden (D)
11 - 20	307417	Gendrapara Tea Garden (D)
11 - 20	307418	Maraghat Tea Garden (D)
11 - 20	307419	Karbala Tea Garden (D)
11 - 20	307478	Jakhaikona
21 - 30	307408	Kathalguri Tea Garden (D)
21 - 30	307421	Sakojhora (D)
21 - 30	307477	Dakshin Altagram
21 - 30	307479	Patkidaha
21 - 30	307495	Gadang Pratham Khanda
31 - 40	307429	Uttar Shalbari (D)
31 - 40	307475	Purbba Altagram
31 - 40	307483	Bhotpara
31 - 40	307487	Bhemia
41 - 50	307430	Chanadipa (D)
41 - 50	307432	Madhya Shalbari (D)
41 - 50	307436	Dakhin Nunkhawa Danga (D)
41 - 50	307437	Bhatiapara (D)
41 - 50	307442	Sajnapara
41 - 50	307462	Jhar Magurmari
41 - 50	307484	Khalaigram
41 - 50	307486	Bara Gharia
41 - 50	307492	Gosairhat Chhits
51 - 75	307431	Dakshin Salbari (D)
51 - 75	307438	Fataktari (D)

51 - 75	307440	Pradhanpara
51 - 75	307441	Uttar Dangapara
51 - 75	307445	Madhya Khuttimari
51 - 75	307450	Chauhaddi
51 - 75	307451	Paschim Daukimari
51 - 75	307460	Mallik Sobha
51 - 75	307463	Kalirhat
51 - 75	307467	Gadhear Kuti
51 - 75	307476	Mainatali
51 - 75	307480	Dakshin Dangapara
51 - 75	307488	Paschim Magurmari
51 - 75	307489	Magurmari
51 - 75	307490	Purba Magurmari
51 - 75	307494	Dakshin Gosairhat
51 - 75	307496	Kathapara
51 - 75	307497	Kazipara
51 - 75	307498	Gadang Dwitia Khanda
51 - 75	307499	Purbba Dangapara
51 - 75	307501	Purbba Salbari
51 - 75	307502	Jhar Salbari
76 and above	307433	Purba Duramari (D)
76 and above	307434	Paschim Duramari (D)
76 and above	307435	Uttar Jhor Altagram (D)
76 and above	307439	Chamtimukhi (D)
76 and above	307444	Uttar Khuttimari
76 and above	307446	Bamantari
76 and above	307447	Paschim Dangapara
76 and above	307448	Garialtari
76 and above	307452	Madhya Daukimari
76 and above	307453	Purbba Daukimari
76 and above	307454	Uttar Kathulia
76 and above	307455	Dakshin Khuttimari
76 and above	307456	Garakhuta
76 and above	307459	Dakshin Sakojhora
76 and above	307461	Niranjapat
76 and above	307464	Dakshin Kathulia
76 and above	307465	Dakshin Jharalta
76 and above	307466	Char Charabari
76 and above	307468	Bagribari
76 and above	307469	Kursamari
76 and above	307470	Bhandani
76 and above	307471	Tuklimari
76 and above	307472	Parkumlai
76 and above	307473	Paschim Mallikpara
76 and above	307474	Uttar Altagram
76 and above	307481	Dambari
76 and above	307482	Dakshin Khairbari
76 and above	307485	Madhya Boragari

76 and above	307491	Uttar Gosairhat
76 and above	307493	Purbba Mallikpara
76 and above	307500	Paschim Salbari
76 and above	307503	Jurapani
76 and above	307504	Pundibari

CD Block: Maynaguri(0024)

Less than 5	307517	Nimna Tandu Forest
11 - 20	307516	Jadabpur Tea Garden
21 - 30	307508	Purbba Dobbari
41 - 50	307511	Panbari
41 - 50	307515	Ramsai
41 - 50	307554	Madhya Khagrabari
51 - 75	307513	Jharbaragila
51 - 75	307525	Domohani
51 - 75	307526	Kanthalbari
51 - 75	307533	Paschim Bara Gharia
51 - 75	307534	Dharmmapur
51 - 75	307537	Barnes
51 - 75	307542	Bagjan
51 - 75	307544	Singimari
51 - 75	307545	Paitkakhocha
51 - 75	307546	Banglajhar
51 - 75	307547	Dakshin Baragila
51 - 75	307548	Paschim Baragila
51 - 75	307555	Uttar Madhabdanga
51 - 75	307558	Dakshin Dangapara
51 - 75	307560	Bara Kamet
51 - 75	307561	Penchahahi
51 - 75	307562	Padamati
51 - 75	307564	Bhatpatti
51 - 75	307567	Paschim Harmati
51 - 75	307569	Uttar Bhuskadanga
51 - 75	307570	Gartali Jalpes
51 - 75	307575	Tekatali
51 - 75	307586	Jabaramli
51 - 75	307587	Saptibari
51 - 75	307590	Brahmapur
51 - 75	307592	Baikur Gourgram
76 and above	307512	Satvendi
76 and above	307514	Kaoagap
76 and above	307518	Uttar Kalamati
76 and above	307519	Kajaldighi
76 and above	307520	Dakshin Kalamati
76 and above	307521	Chengmari
76 and above	307522	Kumarpara
76 and above	307523	Baulbari
76 and above	307524	Chat Rarpar
76 and above	307527	Uttar Marichbari

76 and above	307531	Gopalganj
76 and above	307532	Sisuabari
76 and above	307535	Gaurgram
76 and above	307536	Dakshin Putimari
76 and above	307538	Uttar Putimari
76 and above	307539	Uttar Dangapara
76 and above	307540	Dakshin Ulladabari
76 and above	307541	Ulladabri
76 and above	307543	Uttar Mauamari
76 and above	307549	Chappgar
76 and above	307550	Purbba Baragila
76 and above	307551	Betgara
76 and above	307552	Amguri
76 and above	307553	Uttar Khagrabari
76 and above	307556	Madhabdanga
76 and above	307557	Dakshin Madhabdanga
76 and above	307559	Purba Sisuabari
76 and above	307563	Khaer Khal
76 and above	307565	Balasan
76 and above	307566	Purbba Harmati
76 and above	307568	Dakshin Bhuskadanga
76 and above	307571	Paschim Salbari
76 and above	307572	Purbba Salbari
76 and above	307573	Basilardanga
76 and above	307574	Nirendrapur
76 and above	307576	Dwarikamari
76 and above	307577	Charesbari
76 and above	307578	Dhaolaguri
76 and above	307579	Ratherhat
76 and above	307580	Chura Bhandar
76 and above	307581	Bhangamali
76 and above	307582	Purbba Dehar
76 and above	307583	Hasludanga
76 and above	307584	Bhangarhat
76 and above	307585	Charchura Bhandar
76 and above	307588	Purbba Baragharia
76 and above	307591	Paharpur

CD Block: Jalpaiguri(0025)

Nil	307611	Chhittland Of Singimari
11 - 20	307603	Amarkhana
21 - 30	307614	Binnaguri
31 - 40	307600	Paharpur
31 - 40	307602	Garalbari
31 - 40	307609	Maria Kamala Pukhari
41 - 50	307608	Singimari Dwitiya Khanda
41 - 50	307612	Berubarinagar
51 - 75	307595	Barapatina Nutanbus
51 - 75	307596	Bhelakoba

51 - 75	307597	Satkhamar
51 - 75	307598	Bahadur
51 - 75	307599	Patkata
51 - 75	307601	Mandalghat
51 - 75	307610	Singimari Pratham Khanda
51 - 75	307615	Daikhata
51 - 75	307618	Araji Garalbari
76 and above	307604	Dharmmadeb
76 and above	307605	Araji Amarkhana
76 and above	307606	Rarmmadeb
76 and above	307607	Araji Maria Kamala Pukhari
76 and above	307613	Shakati
76 and above	307616	Berubari
76 and above	307617	Banshkanthia
76 and above	307619	Nandanpur
76 and above	307620	Kharija Berubari
76 and above	307621	Kathua
76 and above	307622	Boalmari

Appendix VIIB - Village Directory
List of Villages according to the proportion of the Scheduled Tribes Population
to the Total Population by ranges

Jalpaiguri (328)

B - Scheduled Tribes

Range of Scheduled Tribes population (Percentages)	Location code number	Name of village
1	2	3
CD Block: Rajganj(0013)		
Less than 5	306860	Kamarbhita
Less than 5	306862	Ambari Falakata
Less than 5	306863	Gadheaganj
Less than 5	306864	Jugibhita
Less than 5	306867	Chhat Guzmari
Less than 5	306868	Kismat Sukani
Less than 5	306870	Pani Kauri
Less than 5	306871	Araji Bhelakoba II
Less than 5	306874	Araji Binnaguri
Less than 5	306875	Balai Gachh
Less than 5	306876	Mahanbhita
Less than 5	306877	Badlagachha
Less than 5	306879	Sannyasikata
Less than 5	306880	Sukani
Less than 5	306881	Kukurjan
5 - 10	306857	Simulguri
5 - 10	306858	Lalitabari
5 - 10	306873	Chhat Shikarpur
11 - 20	306856	Junglee Mohal
11 - 20	306859	Mantadari
11 - 20	306861	Mehendigachh
11 - 20	306866	Guzmari
11 - 20	306869	Araji Bhelakoba I
11 - 20	306878	Patharghata
21 - 30	306865	Shikarpur

21 - 30	306872	Araji Bhelakoba III
CD Block: Mal(0014)		
Nil	306886	Purbba Totgaon
Nil	306980	Paschim Mauamari
Nil	306981	Paschim Premganj
Nil	306982	Premganj Majhiali
Nil	306983	Purbba Premganj
Nil	306984	Purbba Sangapara
Less than 5	306885	Paschim Totgaon
Less than 5	306896	Uttar Phulbari
Less than 5	306899	Gojaldoba Tea Garden
Less than 5	306945	Apalchand
Less than 5	306949	Chengmari Dangapara
Less than 5	306964	Kranti
Less than 5	306967	Chengmarihat
Less than 5	306969	Uttar Saripakuri
Less than 5	306970	Adabari
Less than 5	306973	Chak Maulani
Less than 5	306974	Dakshin Chak Maulani
Less than 5	306975	Dakshin Saripakuri
Less than 5	306976	Chapadanga
Less than 5	306977	Paschim Sangapara
Less than 5	306978	Dakshin Chengmari
Less than 5	306979	Purbba Mauamari
Less than 5	306985	Dakshin Matiali
Less than 5	306986	Bidurerdanga
Less than 5	306987	Basusuba
5 - 10	306914	Khasjangal-I
5 - 10	306919	Damdimhat
5 - 10	306942	Dakshin Hanskhali
5 - 10	306947	Golabari
5 - 10	306950	Purbba Dolaicaon
5 - 10	306951	Paschim Dolaigaon
5 - 10	306955	Uttar Majhgram
5 - 10	306957	Jhar Majhgram
5 - 10	306968	Dakshin Khalpara
5 - 10	306971	Uttar Matiali
5 - 10	306972	Jhar Matiali
11 - 20	306901	Targhera
11 - 20	306917	Khasjangal-II
11 - 20	306928	Haihaipathar
11 - 20	306931	Purba Damdim
11 - 20	306934	Nichchalsa
11 - 20	306937	Rajadanga
11 - 20	306938	Bara Gharia
11 - 20	306943	Gochimari
11 - 20	306946	Neolabasti
11 - 20	306954	Uttar Chengmari
11 - 20	306956	Dhalabari
11 - 20	306958	Kodalkati
11 - 20	306963	Chikanmati
11 - 20	306965	Dakshin Majhgram
11 - 20	306966	Uttar Khalpara
21 - 30	306895	Bagrakot Tea Garden
21 - 30	306904	Manabari
21 - 30	306905	Turibari

21 - 30	306927	Tesimala
21 - 30	306929	Demkajhora
21 - 30	306935	Kantadighi Kumarpara
21 - 30	306939	Anandapur
21 - 30	306959	Neora
31 - 40	306887	Sundaribasti
31 - 40	306890	Kalagaity
31 - 40	306898	Hanskhali
31 - 40	306925	Haihai Pathar Tea Garden I(P)
31 - 40	306962	Dakshin Kantadighi Kumarpara
41 - 50	306889	Washabari Tea Garden
41 - 50	306906	Patharjhora Tea Garden
41 - 50	306908	Dalingkote Tea Garden
41 - 50	306909	Malnadi Tea Garden
41 - 50	306921	Paschim Damdim
41 - 50	306932	Nipuchhapur
41 - 50	306936	Kumali
51 - 75	306888	Ellenbury Tea Garden
51 - 75	306894	Lishriver Tea Garden
51 - 75	306902	Odlabari Tea Garden
51 - 75	306903	Manabari Tea Garden
51 - 75	306907	Menglass Tea Garden
51 - 75	306910	Gurjang Jhora Tea Garden
51 - 75	306911	Tunbari Tea Garden (P)
51 - 75	306912	Nidam Jhora Tea Garden
51 - 75	306913	Rangamati Tea Garden
51 - 75	306918	Sisubari Tea Garden
51 - 75	306953	Jogesh Chandra Tea Garden
76 and above	306891	Kalagaity Tea Garden
76 and above	306892	Saogaon
76 and above	306893	Saogaon Tea Garden
76 and above	306900	Apalchand Forest
76 and above	306915	Syli Tea Garden
76 and above	306916	Ranichera Tea Garden
76 and above	306920	Betbari Tea Garden
76 and above	306922	Damdim Tea Garden
76 and above	306923	Kumlai Tea Garden
76 and above	306924	New Clenco Tea Garden (P)
76 and above	306926	Haihai Pathar Tea Garden II
76 and above	306930	Bainguri Tea Garden
76 and above	306933	Nipuchhapur Tea Garden
76 and above	306940	Anandapur Tea Garden
76 and above	306941	Uttar Hanskhali
76 and above	306952	Mal Hati Forest
76 and above	306960	Neoranadi Tea Garden
76 and above	306961	Purba Kantadighi Kumarpara

CD Block: Matiali(0015)

5 - 10	307008	Salbari
5 - 10	307015	Dakshin Dhupjhora
11 - 20	307007	Neora Majhiali
11 - 20	307013	Purbba Batabari
21 - 30	306998	Samsing Tea Garden
21 - 30	307009	Mathachulka
21 - 30	307014	Uttar Dhupjhora
31 - 40	306997	Chalauni Tea Garden
31 - 40	307010	Bara Dighi

41 - 50	306999	Yongttong Tea Garden
41 - 50	307011	Paschim Batabari
51 - 75	306991	Engo Tea Garden
51 - 75	306992	Juranti Tea Garden
51 - 75	306993	Nakhati Tea Garden
51 - 75	306996	Nagaisuri Tea Garden
51 - 75	307000	Matiali Tea Garden
51 - 75	307002	Chalsa Tea Garden
51 - 75	307003	Indong Tea Garden
51 - 75	307012	Batabari Tea Garden
76 and above	306994	Son Gachhi Tea Garden
76 and above	306995	Aibhil Tea Garden
76 and above	307004	Kilkote Tea Garden
76 and above	307005	Sathkaya Tea Garden
76 and above	307006	Khariarbandar
76 and above	307016	Bara Dighi Tea Garden
76 and above	307017	Chhaoaphali
76 and above	307018	Nimna Tandu Forest

CD Block: Nagrakata(0016)

Less than 5	307045	Deana Forest (N)
5 - 10	307051	Upar Kalabari (N)
5 - 10	307055	Uttar Nunkhawa Danga (N)
11 - 20	307047	Khayerkata (N)
11 - 20	307048	Dhumpara (N)
11 - 20	307054	Dhouda Simla (N)
21 - 30	307039	Sulkapara
21 - 30	307040	Khairbari
21 - 30	307053	Angrabhasa (N)
31 - 40	307023	Hope Tea Garden
31 - 40	307033	Luksan Tea Garden
31 - 40	307038	Chhar Tandu
31 - 40	307044	Upper Tendu Forest (M)
31 - 40	307046	Jaldhaka Altadanga Tea Garden (N)
31 - 40	307052	Hridaypur (N)
41 - 50	307025	Hila Tea Garden
41 - 50	307029	Sukhanibasti
41 - 50	307041	Tandu
41 - 50	307050	Kalabari (N)
51 - 75	307022	Jiti Tea Garden
51 - 75	307024	Naya Saili Tea Garden
51 - 75	307027	Nagrakata Tea Garden
51 - 75	307030	Bhagatpur Tea Garden
51 - 75	307031	Kurti Tea Garden
51 - 75	307034	Caron Tea Garden
51 - 75	307035	Chengmari Tea Garden
51 - 75	307036	Grassmore Tea Garden
51 - 75	307037	Ghasmari
51 - 75	307042	Tandu Tea Garden
51 - 75	307043	Bamandanga Tea Garden
76 and above	307028	Nagrakata
76 and above	307032	Gatia Tea Garden
76 and above	307049	Kalabari Tea Garden (N)

CD Block: Madarihat(0017)

5 - 10	307095	Pashchim Khayerbari
5 - 10	307096	Islamabad
11 - 20	307056	Nepania

11 - 20	307080	Madhya Rangali Bazar
11 - 20	307102	Dakshin Madarihat
11 - 20	307103	Purba Madarihat
21 - 30	307063	Birpara Tea Garden
21 - 30	307068	Makrapara Tea Garden
21 - 30	307072	Dumchi Tea Garden
21 - 30	307073	Ramjhora Tea Garden
21 - 30	307078	Dakshin Rangali Baznar
21 - 30	307079	Dakshin Khairbari
21 - 30	307081	Chapaguri
31 - 40	307059	Sarugaon
31 - 40	307060	Rahimpur Tea Garden
31 - 40	307067	Garochera Bandapani
31 - 40	307069	Dalmore Tea Garden
31 - 40	307075	Lankapara Hat
31 - 40	307076	Uttar Sisubari
31 - 40	307077	Dakshin Sisubari
31 - 40	307085	Garganda Tea Garden
31 - 40	307091	Uttar Khairbari
31 - 40	307094	Uttar Rangali Baznar
31 - 40	307098	Madhya Chhekamari
31 - 40	307100	Madhya Madarihat
41 - 50	307058	Dheklapara Tea Garden
41 - 50	307066	Bandapani Tea Garden
41 - 50	307074	Lankapara Tea Garden
41 - 50	307083	Dumchipara Tea Garden
41 - 50	307090	Purba Khairbari
41 - 50	307092	Madhya Khairbari
41 - 50	307101	Paschim Madarihat
51 - 75	307057	Riti Forest
51 - 75	307061	Dangapara
51 - 75	307065	Jaybirpara Tea Garden
51 - 75	307070	Hoasinbad Tea Garden
51 - 75	307084	Hantupara Tea Garden
51 - 75	307086	Titi Forest
51 - 75	307087	Totopara
51 - 75	307088	Ballalguri
51 - 75	307089	Holapara Forest
51 - 75	307099	Uttar Chhekamari
76 and above	307062	Dimdim Tea Garden
76 and above	307064	Nangdala Tea Garden
76 and above	307071	Gopalpur Tea Garden
76 and above	307082	Dumchi Forest
76 and above	307093	Mujnai Tea Garden
76 and above	307097	Khairbari Forest

CD Block: Kalchini(0018)

Less than 5	307132	Bhutri Forest
5 - 10	307146	Buxa Forest (Panbari Khanda)
11 - 20	307108	Nilpara Forest
11 - 20	307121	Chhota Jaygaon
11 - 20	307135	Chuapara
21 - 30	307107	Parmalangi
21 - 30	307118	Dalsingpara Tea Garden
21 - 30	307120	Gopimohan Tea Garden
21 - 30	307122	Gabaur Bachhra Forest
31 - 40	307114	Satali Tea Garden

31 - 40	307119	Tosra Tea Garden
31 - 40	307138	Kalchini Tea Garden
41 - 50	307128	Nimti Domohani
41 - 50	307131	Rangamati Tea Garden
41 - 50	307133	Radharani Tea Garden
41 - 50	307139	Gangutia Tea Garden
51 - 75	307109	Saudamini Tea Garden
51 - 75	307113	Madhu Tea Garden
51 - 75	307115	Malangi Tea Garden
51 - 75	307116	Beech Tea Garden
51 - 75	307117	Bharnobari Tea Garden
51 - 75	307127	Nimtijhora Tea Garden
51 - 75	307129	Dakshin Latabari
51 - 75	307134	Chuapara Tea Garden
51 - 75	307136	Mechpara Tea Garden
51 - 75	307137	Bhatpara Tea Garden
51 - 75	307140	Dima Tea Garden
51 - 75	307141	Bhatkhawa Tea Garden
51 - 75	307142	Atiabari Tea Garden
51 - 75	307143	Rajabhat Tea Garden
51 - 75	307144	Buxa Forest (Raja Bhatkhawa)
51 - 75	307145	Buxa Hill Forest
76 and above	307106	Uttar Barajhar Forest
76 and above	307110	Madhya Satali
76 and above	307111	Paschim Satali
76 and above	307112	Satali Mandalpara
76 and above	307123	Dakshin Satali
76 and above	307124	Satali Nakadala
76 and above	307125	Uttar Mandabari
76 and above	307126	Dakshin Mandabari
76 and above	307130	Purba Satali

CD Block: Kumargram(0019)

Nil	307203	Majher Dabri
Less than 5	307168	Paschim Chak Chaka
Less than 5	307199	Purbba Chakchaka
Less than 5	307200	Bhalka
Less than 5	307201	Pakriguri
Less than 5	307202	Baruipara
5 - 10	307151	Sachapho Forest
5 - 10	307164	Dakhin Narathali
5 - 10	307165	Madhya Kamakhyaguri
5 - 10	307187	Madhya Haldibari
5 - 10	307190	Chengmari
5 - 10	307193	Bara Daldal
11 - 20	307162	Madhya Narathali
11 - 20	307163	Paschim Narathali
11 - 20	307166	Dakhin Kamakhyaguri
11 - 20	307167	Telipara
11 - 20	307169	Purbba Narathali
11 - 20	307170	Gachaimari
11 - 20	307185	Pukharigaon
11 - 20	307186	Kumargram
11 - 20	307188	Dakshin Haldibari
11 - 20	307192	Hemaguri
11 - 20	307198	Barabisa
21 - 30	307171	Chuota Daldali

21 - 30	307172	Narathali
21 - 30	307177	Dhantali
31 - 40	307152	Phaskhawa Tea Garden
31 - 40	307158	Jayanti Tea Garden II
31 - 40	307178	Jaydedpur
31 - 40	307181	Dhumpara Forest
31 - 40	307184	Uttar Haldibari
31 - 40	307189	Paglarhat
31 - 40	307194	Ghaksapara
31 - 40	307195	Radhanagar
31 - 40	307197	Purbba Salbari
41 - 50	307155	Rahimabad Tea Garden
41 - 50	307157	Turturi Khanda
41 - 50	307173	Uttar Narathali
41 - 50	307174	Narakhata
41 - 50	307176	Lalchandpur
41 - 50	307191	Dakshin Chengmari
51 - 75	307153	Chunia Jhora Tea Garden
51 - 75	307156	Jayanti Tea Garden
51 - 75	307159	Tuturi Tea Garden
51 - 75	307175	Paschim Chengmari
51 - 75	307179	Amarpur
51 - 75	307180	New Lands Tea Garden
51 - 75	307182	Kumargram Tea Garden
51 - 75	307183	Sankos Tea Garden
76 and above	307154	Kartika Tea Garden
76 and above	307160	Raydak Tea Garden
76 and above	307161	Raydak Forest
76 and above	307196	Bhalka Forest

CD Block: Alipurduar-I(0020)

Less than 5	307232	Uttar Sonapur
Less than 5	307233	Dakshin Sonapur
Less than 5	307234	Pachkal Guri
Less than 5	307235	Dakshin Kansingram
Less than 5	307237	Taparikhata
Less than 5	307251	Ghagra (P)
5 - 10	307208	Parpatla Khawa
5 - 10	307209	Mejbil
5 - 10	307210	Paschim Khatalbari
5 - 10	307213	Salkumarhat
5 - 10	307215	Proadhanpara
5 - 10	307222	Sirubari
5 - 10	307225	Silbarihat
5 - 10	307226	Dakshin Chakoakheti
5 - 10	307238	Pukuritola
5 - 10	307250	Pararpar
5 - 10	307252	Bariguri
5 - 10	307253	Paschim Majherdabri Tea Garden
11 - 20	307207	Torsa Forest
11 - 20	307211	Jogendranagar
11 - 20	307212	Kalaberia
11 - 20	307214	Munshipara
11 - 20	307217	Nutanpara
11 - 20	307220	Suripara
11 - 20	307223	Purba Kathalbari
11 - 20	307224	Patlakhawa

11 - 20	307228	Paschim Simlabari
11 - 20	307236	Uttar Kansingram
11 - 20	307243	Madhya Paitkapara
11 - 20	307248	Banchukamari
11 - 20	307249	Chapatali
21 - 30	307216	Jaldapara
21 - 30	307219	Sidhabari
21 - 30	307227	Purba Simlabari
21 - 30	307230	Kumarpara
21 - 30	307240	Paschim Salbari
21 - 30	307244	Uttar Paitkapara
31 - 40	307239	Dakshin Paitkapara
31 - 40	307241	Naothoartari
51 - 75	307229	Uttar Simlabari
51 - 75	307242	Uttar Chakoakheti
51 - 75	307246	Foskadanga
51 - 75	307247	Satkodali
76 and above	307218	Dakshin Barajhar Forest
76 and above	307221	Salkumar Forest
76 and above	307231	Mathura Tea Garden
76 and above	307245	Paitkapara Tea Garden

CD Block: Alipurduar-II(0021)

Nil	307278	Kayakhata
Nil	307297	Chikliguri
Less than 5	307259	Chengpara
Less than 5	307260	Chaprarpar
Less than 5	307265	Uttar Majherdabri
Less than 5	307266	Bhelukdabri
Less than 5	307267	Chandijhar
Less than 5	307270	Purba Barachouki
Less than 5	307271	Boragari
Less than 5	307272	Bhatibari
Less than 5	307274	Bindipara
Less than 5	307275	Karipara
Less than 5	307276	Khatpara
Less than 5	307277	Salsalabari
Less than 5	307288	Jashodanga
Less than 5	307289	Tatpara
Less than 5	307290	Uttar Majid Khana
Less than 5	307291	Dakshin Majid Khana
Less than 5	307292	Saudpara
Less than 5	307293	Uttar Bhatibari
Less than 5	307294	Chilurghat
Less than 5	307295	Kumarijan
Less than 5	307296	Paschim Chikliguri
Less than 5	307298	Purba Chikliguri
Less than 5	307299	Uttar Chikliguri
Less than 5	307300	Thanupara
Less than 5	307302	Paschim Chepani
Less than 5	307329	Bakla
Less than 5	307330	Chepani
Less than 5	307332	Uttar Parokata
Less than 5	307333	Madhya Parokata
Less than 5	307334	Purba Khalishamari
Less than 5	307336	Brajerkuthi
5 - 10	307261	Dakshin Majherdabri

5 - 10	307279	Putimari
5 - 10	307286	Madhya Shibkata
5 - 10	307301	Paschim Khalishamari
5 - 10	307331	Purba Chepani
5 - 10	307335	Dakshin Parokata
11 - 20	307264	Dakshin Panialguri
11 - 20	307268	Chalnipak
11 - 20	307269	Paschim Barachouki
11 - 20	307273	Karjijpara
11 - 20	307281	Dakshin Dhalkar
11 - 20	307282	Dakshin Shibkata
11 - 20	307303	Taleswarguri
11 - 20	307324	Mahakalguri
11 - 20	307327	Chhota Chakirbas
21 - 30	307280	Bhasadabri
21 - 30	307305	Patotola
21 - 30	307322	Uttar Chakirbas
21 - 30	307328	Chhipra
31 - 40	307285	Shrinathpur Tea Garden
31 - 40	307320	Loknathpur
31 - 40	307323	Kohinur Tea Garden
31 - 40	307325	Dakshin Mahakalguri
41 - 50	307263	Uttar Panialguri
41 - 50	307283	Uttar Dhalkar
41 - 50	307284	Uttar Shibkata
41 - 50	307312	Dangi
41 - 50	307316	Nurpur
41 - 50	307317	Turturi
51 - 75	307262	Purbba Majherdabri Tea Garden
51 - 75	307287	Pukhuria
51 - 75	307304	Kadampur
51 - 75	307306	Baniagaon
51 - 75	307314	Simlabari
51 - 75	307315	Damsibad
51 - 75	307318	Dhalajhora
51 - 75	307321	Dhaola Jhora Tea Garden
51 - 75	307326	Bara Chakibas
76 and above	307307	Baniadabri
76 and above	307308	Jaypur
76 and above	307309	Purba Jitpur
76 and above	307310	Sambalpur
76 and above	307311	Garokhuta
76 and above	307313	Panbari
76 and above	307319	Uttar Rampur

CD Block: Falakata(0022)

Less than 5	307348	Dhanirampur
Less than 5	307355	Jaychandpur
Less than 5	307356	Bhutnir Ghat
Less than 5	307357	Baradoba
Less than 5	307359	Kshirarkot
Less than 5	307360	Dalimpur
Less than 5	307361	Kathalbari
Less than 5	307362	Guabar Nagar
Less than 5	307363	Hedayet Nagar
Less than 5	307364	Alinagar
Less than 5	307373	Madhya Deogaon

Less than 5	307375	Paschim Deogaon
Less than 5	307377	Purbba Jhar Beltali
Less than 5	307378	Beltali Bhandani
Less than 5	307380	Harinathpur
Less than 5	307381	Jogendrapur
Less than 5	307382	Satpukuria
Less than 5	307393	Chuakhola
Less than 5	307397	Raichenga
Less than 5	307398	Kalipur
5 - 10	307341	Deomali
5 - 10	307351	Malsagaon
5 - 10	307352	Pramode Nagar
5 - 10	307353	Gokulnagar
5 - 10	307354	Balasundar
5 - 10	307358	Baganbari
5 - 10	307376	Jhar Beltali
5 - 10	307379	Nabanagar
5 - 10	307383	Mairadanga
5 - 10	307384	Talukertari
5 - 10	307389	Badaitari
11 - 20	307347	Khagenhat
11 - 20	307349	Ghatpar Sarugram
11 - 20	307365	Bengkandi
11 - 20	307370	Uttar Deogaon
11 - 20	307372	Dakshin Deogaon
11 - 20	307374	Dhulagaon
11 - 20	307385	Chhota Salkumar
11 - 20	307387	Umacharanpur
11 - 20	307390	Sibnathpur
11 - 20	307394	Dakshin Parangarpar
11 - 20	307396	Bangshidharpur
21 - 30	307343	Chengmaritari
21 - 30	307346	Sishabari Sarugaon
21 - 30	307371	Purbba Deogaon
21 - 30	307386	Paschim Salkumar
21 - 30	307391	Lachhmandabri
21 - 30	307392	Kunjanagar
31 - 40	307339	Narasingpur
31 - 40	307340	Mechhua Dhurabala Bathan
31 - 40	307388	Khauchandpara
41 - 50	307368	Dalgaon
51 - 75	307369	Karaibari
76 and above	307342	Ethelbari Tea Garden
76 and above	307344	Dalmoney Tea Garden
76 and above	307345	Dalgaon Forest
76 and above	307350	Sarugaon Tea Garden
76 and above	307366	Tasti Tea Garden
76 and above	307367	Dalgaon Tea Garden
76 and above	307395	Kadambini Tea Garden

CD Block: Dhupguri(0023)

Nil	307451	Paschim Daukimari
Nil	307468	Bagribari
Nil	307473	Paschim Mallikpara
Nil	307475	Purbba Altagram
Nil	307478	Jakhaikona
Nil	307479	Patkidaha

Nil	307480	Dakshin Dangapara
Nil	307488	Paschim Magurmari
Nil	307489	Magurmari
Nil	307492	Gosairhat Chhits
Nil	307494	Dakshin Gosairhat
Nil	307495	Gadang Pratham Khanda
Nil	307496	Kathapara
Less than 5	307435	Uttar Jhor Altagram (D)
Less than 5	307437	Bhatiapara (D)
Less than 5	307439	Chamtikumhi (D)
Less than 5	307450	Chauhaddi
Less than 5	307452	Madhya Daukimari
Less than 5	307453	Purbba Daukimari
Less than 5	307454	Uttar Kathulia
Less than 5	307455	Dakshin Khuttimari
Less than 5	307456	Garakhuta
Less than 5	307460	Mallik Sobha
Less than 5	307461	Niranjapat
Less than 5	307462	Jhar Magurmari
Less than 5	307463	Kalirhat
Less than 5	307464	Dakshin Kathulia
Less than 5	307465	Dakshin Jharalta
Less than 5	307466	Char Charabari
Less than 5	307467	Gadhear Kuti
Less than 5	307469	Kursamari
Less than 5	307470	Bhandani
Less than 5	307471	Tuklimari
Less than 5	307472	Parkumlai
Less than 5	307474	Uttar Altagram
Less than 5	307476	Mainatali
Less than 5	307477	Dakshin Altagram
Less than 5	307481	Dambari
Less than 5	307482	Dakshin Khairbari
Less than 5	307483	Bhotpara
Less than 5	307484	Khalaigram
Less than 5	307485	Madhya Boragari
Less than 5	307486	Bara Gharia
Less than 5	307487	Bhemtia
Less than 5	307490	Purba Magurmari
Less than 5	307491	Uttar Gosairhat
Less than 5	307493	Purbba Mallikpara
Less than 5	307497	Kazipara
Less than 5	307498	Gadang Dwitia Khanda
Less than 5	307499	Purbba Dangapara
Less than 5	307500	Paschim Salbari
Less than 5	307501	Purbba Salbari
Less than 5	307502	Jhar Salbari
Less than 5	307503	Jurapani
Less than 5	307504	Pundibari
5 - 10	307432	Madhya Shalbari (D)
5 - 10	307433	Purba Duramari (D)
5 - 10	307434	Paschim Duramari (D)
5 - 10	307436	Dakhin Nunkhawa Danga (D)
5 - 10	307440	Pradhanpara
5 - 10	307444	Uttar Khuttimari
5 - 10	307445	Madhya Khuttimari

5 - 10	307446	Bamantari
5 - 10	307447	Paschim Dangapara
5 - 10	307448	Garialtari
5 - 10	307459	Dakshin Sakojhora
11 - 20	307414	Prayagpur (D)
11 - 20	307421	Sakojhora (D)
11 - 20	307430	Chanadipa (D)
11 - 20	307431	Dakshin Salbari (D)
11 - 20	307438	Fataktari (D)
11 - 20	307442	Sajnapara
11 - 20	307458	Sonakhuli
21 - 30	307406	Chamurchi Tea Garden (D)
21 - 30	307426	Jalapara (D)
21 - 30	307441	Uttar Dangapara
31 - 40	307410	Palasbari Tea Garden (D)
31 - 40	307412	Diana Tea Garden (D)
31 - 40	307429	Uttar Shalbari (D)
41 - 50	307405	Ambari Tea Garden (D)
41 - 50	307407	Chuna Bhati Tea Garden (D)
41 - 50	307408	Kathalguri Tea Garden (D)
41 - 50	307409	Riabari Tea Garden (D)
41 - 50	307416	Lakshmipara Tea Garden (D)
41 - 50	307417	Gendrapara Tea Garden (D)
51 - 75	307404	Red Bank Tea Garden (D)
51 - 75	307411	Haritalguri Tea Garden (D)
51 - 75	307413	Debpara Tea Garden (D)
51 - 75	307418	Maraghat Tea Garden (D)
51 - 75	307419	Karbala Tea Garden (D)
51 - 75	307420	Binaguri Tea Garden (D)
51 - 75	307422	Gayerkata Tea Garden (D)
76 and above	307415	Chapaguri (D)
76 and above	307423	Haldibari Tea Garden (D)
76 and above	307425	Totopara Tea Garden (D)
76 and above	307427	Mogalkata Tea Garden (D)
76 and above	307443	Lakshmikantapur Tea Garden
76 and above	307457	Gosairhat Forest

CD Block: Maynaguri(0024)

Nil	307519	Kajaldighi
Nil	307531	Gopalganj
Nil	307533	Paschim Bara Gharia
Nil	307538	Uttar Putimari
Nil	307545	Paitkakhocha
Nil	307547	Dakshin Baragila
Nil	307548	Paschim Baragila
Nil	307549	Chapgar
Nil	307558	Dakshin Dangapara
Nil	307559	Purba Sisuabari
Nil	307563	Khaer Khal
Nil	307571	Paschim Salbari
Nil	307572	Purbba Salbari
Nil	307582	Purbba Dehar
Nil	307588	Purbba Baragharria
Less than 5	307512	Satvendi
Less than 5	307513	Jharbaragila
Less than 5	307520	Dakshin Kalamati
Less than 5	307521	Chengmari

Less than 5	307522	Kumarpara
Less than 5	307523	Baulbari
Less than 5	307524	Chat Rarpar
Less than 5	307525	Domohani
Less than 5	307526	Kanthalbari
Less than 5	307527	Uttar Marichbari
Less than 5	307532	Sisuabari
Less than 5	307534	Dharmmapur
Less than 5	307535	Gaurgram
Less than 5	307536	Dakshin Putimari
Less than 5	307537	Barnes
Less than 5	307539	Uttar Dangapara
Less than 5	307540	Dakshin Ulladabari
Less than 5	307541	Ulladabri
Less than 5	307542	Bagjan
Less than 5	307543	Uttar Mauamari
Less than 5	307544	Singimari
Less than 5	307546	Banglajhar
Less than 5	307550	Purbba Baragila
Less than 5	307551	Betgara
Less than 5	307552	Amguri
Less than 5	307553	Uttar Khagrabari
Less than 5	307554	Madhya Khagrabari
Less than 5	307555	Uttar Madhabdanga
Less than 5	307556	Madhabdanga
Less than 5	307557	Dakshin Madhabdanga
Less than 5	307560	Bara Kamet
Less than 5	307561	Penchahahi
Less than 5	307562	Padamati
Less than 5	307564	Bhatpatti
Less than 5	307565	Balasan
Less than 5	307566	Purbba Harmati
Less than 5	307567	Paschim Harmati
Less than 5	307568	Dakshin Bhuskadanga
Less than 5	307569	Uttar Bhuskadanga
Less than 5	307570	Gartali Jalpes
Less than 5	307573	Basilardanga
Less than 5	307574	Nirendrapur
Less than 5	307575	Tekatali
Less than 5	307576	Dwarikamari
Less than 5	307577	Charesbari
Less than 5	307578	Dhaolaguri
Less than 5	307579	Ratherhat
Less than 5	307580	Chura Bhandar
Less than 5	307581	Bhangamali
Less than 5	307583	Hasludanga
Less than 5	307584	Bhangarhat
Less than 5	307585	Charchura Bhandar
Less than 5	307586	Jabaramli
Less than 5	307587	Saptibari
Less than 5	307590	Brahmapur
Less than 5	307591	Paharpur
Less than 5	307592	Baikur Gourgram
5 - 10	307514	Kaoagap
5 - 10	307518	Uttar Kalamati
11 - 20	307511	Panbari

31 - 40	307515	Ramsai
51 - 75	307516	Jadabpur Tea Garden
76 and above	307508	Purbba Dobbari
76 and above	307517	Nimna Tandu Forest
CD Block: Jalpaiguri(0025)		
Nil	307603	Amarkhana
Nil	307605	Araji Amarkhana
Nil	307606	Rarmmadeb
Nil	307611	Chhitland Of Singimari
Nil	307617	Banshkanthia
Less than 5	307596	Bhelakoba
Less than 5	307597	Satkhamar
Less than 5	307598	Bahadur
Less than 5	307601	Mandalghat
Less than 5	307602	Garalbari
Less than 5	307604	Dharmmadeb
Less than 5	307607	Araji Maria Kamala Pukhari
Less than 5	307608	Singimari Dwitiya Khanda
Less than 5	307609	Maria Kamala Pukhari
Less than 5	307610	Singimari Pratham Khanda
Less than 5	307612	Berubarinagar
Less than 5	307613	Shakati
Less than 5	307614	Binnaguri
Less than 5	307616	Berubari
Less than 5	307618	Araji Garalbari
Less than 5	307619	Nandanpur
Less than 5	307620	Kharija Berubari
Less than 5	307621	Kathua
Less than 5	307622	Boalmari
5 - 10	307600	Paharpur
21 - 30	307595	Barapatina Nutanbus
21 - 30	307599	Patkata
21 - 30	307615	Daikhata

Section II – Town Directory

Statement – I
Status and Growth History

Sr. No.	Class, Name and Civic Status of Town	Location Code No.	Name of Taluk/ Tahsil/ Police Station/Islands etc.	Name of C.D. Block	Area (sq. Km.)	Number of households including houseless households (2011 Census)	Scheduled Castes Population (2011 Census)	Scheduled Tribes Population (2011 Census)
1	2	3	4	5	6	7	8	9
1	I, Dabgram (P) (CT)	1932802166306882	Bhaktinagar	Raiganj	24.06	26827	57745	1207
2	II, Binnaguri (CT)	1932802166306883	Bhaktinagar	Raiganj	58.926	12868	32821	950
3	V, Chakiabhita (CT)	1932802166306884	Bhaktinagar	Raiganj	3.8392	1199	3650	34
4	IV, Odlabari (CT)	1932802167306988	Mal	Mal	9.2766	3116	3136	1170
5	VI, Dakshin Odlabari (CT)	1932802167306989	Mal	Mal	6.0117	1051	1614	810
6	VI, Lataguri (CT)	1932802167306990	Mal	Mal	3.0268	1208	2032	215
7	VI, Matialihat (CT)	1932802168307019	Matiali	Matiali	0.3118	910	192	108
8	VI, Chalsa Mahabari (CT)	1932802168307020	Matiali	Matiali	2.984	1130	598	872
9	V, Mangalbari (CT)	1932802168307021	Matiali	Matiali	6.5095	1390	1748	1235
10	VI, Sisha-Jumrha (CT)	1932802170307104	Madarihat Birpara	Madarihat	4.2654	921	516	1637
11	V, Uttar Madarihat (CT)	1932802170307105	Madarihat	Madarihat	4.2941	2328	2879	490
12	III, Jaygaon (CT)	1932802171307147	Kalchini	Kalchini	1.69	8243	4785	3669
13	V, Mechiabasti (CT)	1932802171307148	Jaigaon	Kalchini	1.983	1937	887	3009
14	IV, Uttar Satali (CT)	1932802171307149	Kalchini	Kalchini	4.9089	2761	293	338
15	IV, Uttar Latabari (CT)	1932802171307150	Kalchini	Kalchini	6.68	3877	2762	2338
16	V, Laskarpara (CT)	1932802172307204	Kumargram	Kumargram	3.624	1674	3127	122
17	V, Dakshin Rampur (CT)	1932802172307205	Kumargram	Kumargram	3.4884	1497	2196	292
18	IV, Uttar Kamakhyaguri (CT)	1932802172307206	Kumargram	Kumargram	3.51	2826	3496	130
19	IV, Paschim Jitpur (CT)	1932802173307254	Alipurduar	Alipurduar I	6.32	3489	4461	459
20	V, Chechakhata (CT)	1932802173307255	Alipurduar	Alipurduar I	1.44	1864	1048	420
21	IV, Alipurduar Rly.Jnc. (CT)	1932802173307256	Alipurduar	Alipurduar I	7.2	2650	2305	334
22	IV, Bholar Dabri (CT)	1932802173307257	Alipurduar	Alipurduar I	2.4	3057	3572	137
23	IV, Birpara (CT)	1932802173307258	Alipurduar	Alipurduar I	6.1247	2686	3801	355
24	V, Samuktola (CT)	1932802174307337	Alipurduar	Alipurduar li	3.6242	1861	1368	1285
25	V, Sobhaganj (CT)	1932802174307338	Alipurduar	Alipurduar li	1.53	1319	1701	16
26	V, Jagjhora Barabak (CT)	1932802175307399	Falakata	Falakata	5.1991	1328	967	2139
27	V, Jateshwar (CT)	1932802175307400	Falakata	Falakata	4.2881	2066	3057	42
28	IV, Parangarpar (CT)	1932802175307401	Falakata	Falakata	5.7041	2690	1895	522
29	IV, Falakata (CT)	1932802175307402	Falakata	Falakata	4.92	4709	4661	106
30	IV, Banarhat Tea Garden (CT)	1932802176307505	Banarhat	Dhupguri	8.83	3463	1521	3988
31	IV, Telipara Tea Garden (D) (CT)	1932802176307506	Banarhat	Dhupguri	15.5407	2465	828	4830
32	V, Gairkata (CT)	1932802176307507	Dhupguri	Dhupguri	2.96	1749	2378	1294
33	III, Mainaguri (CT)	1932802177307593	Maynaguri	Maynaguri	12.38	7678	11193	197
34	V, Dakshin Khagrabari (CT)	1932802177307594	Maynaguri	Maynaguri	4.3598	1805	4357	37
35	II, Kharia (P) (CT)	1932802178307623	Jalpaiguri	Jalpaiguri	58.0255	14715	34546	865
36	I, Siliguri (M Corp.) (Part)	1932899999801638	Siliguri	---	21.8	49895	37717	2437
37	III, Mal (M)	1932899999801639	Mal	---	7.5	5933	2261	1745
38	I, Jalpaiguri (M)	1932899999801640	Kotowali	--	12.97	26205	23761	975
39	III, Dhupguri (M)	1932899999801641	Dhupguri	Dhupguri	14.99	10365	15241	85
40	II, Alipurduar (M)	1932899999801642	Alipurduar	---	9.8	15556	11771	498

Population and growth rate (in brackets) of the town at the Censuses of

Sr. No.	Class, Name and Civic Status of Town	1901	1911	1921	1931	1941	1951	1961	1971	1981	1991	2001	2011
1	2	10	11	12	13	14	15	16	17	18	19	20	21
1	I, Dabgram (P) (CT)	0 (0)	0 (0)	0 (0)	0 (0)	0 (0)	0 (0)	0 (0)	0 (0)	0 (0)	0 (0)	0 (0)	119040 (0)
2	II, Binnaguri (CT)	0 (0)	0 (0)	0 (0)	0 (0)	0 (0)	0 (0)	0 (0)	0 (0)	0 (0)	0 (0)	0 (0)	58840 (0)
3	V, Chakiabhita (CT)	0 (0)	0 (0)	0 (0)	0 (0)	0 (0)	0 (0)	0 (0)	0 (0)	0 (0)	0 (0)	0 (0)	5251 (0)
4	IV, Odlabari (CT)	0 (0)	0 (0)	0 (0)	0 (0)	0 (0)	0 (0)	0 (0)	0 (0)	0 (0)	0 (0)	0 (0)	14194 (0)
5	VI, Dakshin Odlabari (CT)	0 (0)	0 (0)	0 (0)	0 (0)	0 (0)	0 (0)	0 (0)	0 (0)	0 (0)	0 (0)	0 (0)	4997 (0)
6	VI, Lataguri (CT)	0 (0)	0 (0)	0 (0)	0 (0)	0 (0)	0 (0)	0 (0)	0 (0)	0 (0)	0 (0)	0 (0)	4981 (0)
7	VI, Matialihat (CT)	0 (0)	0 (0)	0 (0)	0 (0)	0 (0)	0 (0)	0 (0)	0 (0)	0 (0)	0 (0)	0 (0)	4215 (0)
8	VI, Chalsa Mahabari (CT)	0 (0)	0 (0)	0 (0)	0 (0)	0 (0)	0 (0)	0 (0)	0 (0)	0 (0)	0 (0)	0 (0)	4973 (0)
9	V, Mangalbari (CT)	0 (0)	0 (0)	0 (0)	0 (0)	0 (0)	0 (0)	0 (0)	0 (0)	0 (0)	0 (0)	0 (0)	5934 (0)
10	VI, Sisha-Jumrha (CT)	0 (0)	0 (0)	0 (0)	0 (0)	0 (0)	0 (0)	0 (0)	0 (0)	0 (0)	0 (0)	0 (0)	4130 (0)
11	V, Uttar Madarihat (CT)	0 (0)	0 (0)	0 (0)	0 (0)	0 (0)	0 (0)	0 (0)	0 (0)	0 (0)	0 (0)	0 (0)	9631 (0)
12	III, Jaygaon (CT)	0 (0)	0 (0)	0 (0)	0 (0)	0 (0)	0 (0)	0 (0)	0 (0)	0 (0)	0 (0)	38689 (0)	42254 (9.21)
13	V, Mechiabasti (CT)	0 (0)	0 (0)	0 (0)	0 (0)	0 (0)	0 (0)	0 (0)	0 (0)	0 (0)	0 (0)	0 (0)	9592 (0)
14	IV, Uttar Satali (CT)	0 (0)	0 (0)	0 (0)	0 (0)	0 (0)	0 (0)	0 (0)	0 (0)	0 (0)	0 (0)	0 (0)	18454 (0)
15	IV, Uttar Latabari (CT)	0 (0)	0 (0)	0 (0)	0 (0)	0 (0)	0 (0)	0 (0)	0 (0)	8667 (0)	12170 (40.42)	14450 (18.73)	16350 (13.15)
16	V, Laskarpara (CT)	0 (0)	0 (0)	0 (0)	0 (0)	0 (0)	0 (0)	0 (0)	0 (0)	0 (0)	0 (0)	0 (0)	7137 (0)
17	V, Dakshin Rampur (CT)	0 (0)	0 (0)	0 (0)	0 (0)	0 (0)	0 (0)	0 (0)	0 (0)	0 (0)	0 (0)	0 (0)	6392 (0)
18	IV, Uttar Kamakhyaguri (CT)	0 (0)	0 (0)	0 (0)	0 (0)	0 (0)	0 (0)	0 (0)	0 (0)	0 (0)	9092 (0)	10547 (16)	12022 (13.99)
19	IV, Paschim Jitpur (CT)	0 (0)	0 (0)	0 (0)	0 (0)	0 (0)	0 (0)	0 (0)	0 (0)	0 (0)	10871 (0)	13396 (23.23)	14334 (7)
20	V, Chechakhata (CT)	0 (0)	0 (0)	0 (0)	0 (0)	0 (0)	0 (0)	0 (0)	0 (0)	0 (0)	6009 (0)	6847 (13.95)	7613 (11.19)
21	IV, Alipurduar Rly.Jnc. (CT)	0 (0)	0 (0)	0 (0)	0 (0)	0 (0)	0 (0)	0 (0)	17787 (0)	17774 (0.07)	16322 (8.17)	15899 (2.59)	10733 (32.49)
22	IV, Bholar Dabri (CT)	0 (0)	0 (0)	0 (0)	0 (0)	0 (0)	0 (0)	0 (0)	0 (0)	0 (0)	0 (0)	10011 (0)	12670 (26.56)
23	IV, Birpara (CT)	0 (0)	0 (0)	0 (0)	0 (0)	0 (0)	0 (0)	0 (0)	0 (0)	0 (0)	0 (0)	0 (0)	10821 (0)
24	V, Samuktola (CT)	0 (0)	0 (0)	0 (0)	0 (0)	0 (0)	0 (0)	0 (0)	0 (0)	0 (0)	0 (0)	0 (0)	8132 (0)
25	V, Sobhaganj (CT)	0 (0)	0 (0)	0 (0)	0 (0)	0 (0)	0 (0)	0 (0)	0 (0)	0 (0)	0 (0)	4894 (0)	5488 (12.14)
26	V, Jagjhora Barabak (CT)	0 (0)	0 (0)	0 (0)	0 (0)	0 (0)	0 (0)	0 (0)	0 (0)	0 (0)	0 (0)	0 (0)	6474 (0)
27	V, Jateshwar (CT)	0 (0)	0 (0)	0 (0)	0 (0)	0 (0)	0 (0)	0 (0)	0 (0)	0 (0)	0 (0)	0 (0)	8963 (0)
28	IV, Parangarpar (CT)	0 (0)	0 (0)	0 (0)	0 (0)	0 (0)	0 (0)	0 (0)	0 (0)	0 (0)	0 (0)	0 (0)	11408 (0)
29	IV, Falakata (CT)	0 (0)	0 (0)	0 (0)	0 (0)	0 (0)	0 (0)	6413 (0)	7194 (12.18)	11998 (66.78)	15536 (29.49)	19379 (24.74)	19716 (1.74)
30	IV, Banarhat Tea Garden (CT)	0 (0)	0 (0)	0 (0)	0 (0)	0 (0)	0 (0)	0 (0)	0 (0)	0 (0)	0 (0)	14473 (0)	15652 (8.15)
31	IV, Telipara Tea Garden (D) (CT)	0 (0)	0 (0)	0 (0)	0 (0)	0 (0)	0 (0)	0 (0)	0 (0)	0 (0)	0 (0)	0 (0)	11535 (0)
32	V, Gairkata (CT)	0 (0)	0 (0)	0 (0)	0 (0)	0 (0)	0 (0)	0 (0)	0 (0)	5955 (0)	7725 (29.72)	8724 (12.93)	7577 (13.15)
33	III, Mainaguri (CT)	0 (0)	0 (0)	0 (0)	0 (0)	0 (0)	0 (0)	10950 (0)	15808 (44.37)	19568 (23.79)	21430 (9.52)	27106 (26.49)	30490 (12.48)
34	V, Dakshin Khagrabari (CT)	0 (0)	0 (0)	0 (0)	0 (0)	0 (0)	0 (0)	0 (0)	0 (0)	0 (0)	0 (0)	0 (0)	7469 (0)
35	II, Kharia (P) (CT)	0 (0)	0 (0)	0 (0)	0 (0)	0 (0)	0 (0)	0 (0)	0 (0)	0 (0)	0 (0)	0 (0)	61661 (0)
36	I, Siliguri (M Corp.) (Part)	0 (0)	0 (0)	0 (0)	6067 (0)	10484 (72.8)	32480 (209.81)	65471 (101.57)	97484 (48.9)	154378 (58.36)	216950 (40.53)	472374 (117.73)	218718 (-53.7)

37	III, Mal (M)	0 (0)	0 (0)	0 (0)	0 (0)	0 (0)	0 (0)	9085 (0)	10951 (20.54)	14991 (36.89)	20395 (36.05)	23218 (13.84)	25218 (8.61)
38	I, Jalpaiguri (M)	9708 (0)	11469 (18.14)	14520 (26.6)	18962 (30.59)	27766 (46.43)	41259 (48.6)	48738 (18.13)	55159 (13.17)	61743 (11.94)	68732 (11.32)	100348 (46)	107341 (6.97)
39	III, Dhupguri (M)	0 (0)	0 (0)	0 (0)	0 (0)	0 (0)	0 (0)	10637 (0)	16808 (58.01)	23098 (37.42)	30375 (31.5)	38130 (25.53)	44719 (17.28)
40	II, Alipurduar (M)	0 (0)	0 (0)	0 (0)	0 (0)	0 (0)	24886 (0)	28927 (16.24)	36667 (26.76)	48605 (32.56)	69613 (43.22)	72999 (4.86)	65232 (-) (10.64)

Sex ratio

Sr. No.	Class, Name and Civic Status of Town	Density (2011 Census)	Sex ratio		
			1991	2001	2011
1	2	22	23	24	25
1	I, Dabgram (P) (CT)	4948	0	0	949
2	II, Binnaguri (CT)	999	0	0	945
3	V, Chakiabhita (CT)	1368	0	0	931
4	IV, Odlabari (CT)	1530	0	0	976
5	VI, Dakshin Odlabari (CT)	831	0	0	979
6	VI, Lataguri (CT)	1646	0	0	979
7	VI, Matialihat (CT)	13518	0	0	916
8	VI, Chalsa Mahabari (CT)	1667	0	0	1021
9	V, Mangalbari (CT)	912	0	0	997
10	VI, Sisha-Jumrha (CT)	968	0	0	952
11	V, Uttar Madarihat (CT)	2243	0	0	970
12	III, Jaygaon (CT)	25002	0	920	950
13	V, Mechiabasti (CT)	4837	0	0	958
14	IV, Uttar Satali (CT)	3759	0	0	281
15	IV, Uttar Latabari (CT)	2448	928	952	988
16	V, Laskarpara (CT)	1969	0	0	926
17	V, Dakshin Rampur (CT)	1832	0	0	938
18	IV, Uttar Kamakhyaguri (CT)	3425	959	953	961
19	IV, Paschim Jitpur (CT)	2268	926	963	994
20	V, Chechakhata (CT)	5287	819	840	967
21	IV, Alipurduar Rly.Jnc. (CT)	1491	936	956	998
22	IV, Bholar Dabri (CT)	5279	0	938	961
23	IV, Birpara (CT)	1767	0	0	930
24	V, Samuktola (CT)	2244	0	0	951
25	V, Sobhaganj (CT)	3587	0	937	918
26	V, Jagjhora Barabak (CT)	1245	0	0	933
27	V, Jateshwar (CT)	2090	0	0	935
28	IV, Parangarpar (CT)	2000	0	0	924
29	IV, Falakata (CT)	4007	947	920	967
30	IV, Banarhat Tea Garden (CT)	1773	0	928	965
31	IV, Telipara Tea Garden (D) (CT)	742	0	0	1021
32	V, Gairkata (CT)	2560	904	943	980
33	III, Mainaguri (CT)	2463	940	952	969
34	V, Dakshin Khagrabari (CT)	1713	0	0	973
35	II, Kharia (P) (CT)	1063	0	0	957
36	I, Siliguri (M Corp.) (Part)	10033	824	885	950
37	III, Mal (M)	3362	857	911	968
38	I, Jalpaiguri (M)	8276	963	982	999
39	III, Dhupguri (M)	2983	912	920	948
40	II, Alipurduar (M)	6656	944	957	969

Statement – II
Physical Aspects and Location of Towns, 2009

Sr. No.	Name of Town	Physical aspects			Name of and road distance (in kms.) from							Railway Station	Bus Route
		Rainfall (in mm)	Temperature (in centigrade)		State HQ.	District HQ.	Sub-Division/ Taluk/ Tahsil / Police station/ Development Block/ Island HQ.	Nearest city with population of one lakh and more	Nearest city with population of five lakh and more				
			Maximum	Minimum									
1	2	3	4	5	6	7	8	9	10	11	12		
1	Dabgram (P) (CT)	---	35	7.5	Kolkata (580)	Jalpaiguri (60)	Raiganj (3)	Jalpaiguri (23)	Siliguri (25)	New Jalpaiguri (10)	Yes ()		
2	Binnaguri (CT)	80	39	9	Kolkata (536)	Jalpaiguri (46)	Raiganj (12)	Jalpaiguri (25)	Siliguri (20)	New Jalpaiguri (4)	Yes ()		
3	Chakiabhita (CT)	0	39	11	Kolkata (502)	Jalpaiguri (45)	Raiganj (9)	Jalpaiguri (23)	Siliguri (22)	Ambari Falakata (0.2)	Yes ()		
4	Odlabari (CT)	72	45	15	Kolkata (654)	Jalpaiguri (52)	Mal (14)	Jalpaiguri (52)	Siliguri (55)	Oodlabari (0)	Yes ()		
5	Dakshin Odlabari (CT)	---	45	15	Kolkata (659)	Jalpaiguri (48)	Mal (17)	Jalpaiguri (48)	Siliguri (55)	Oodlabari (3)	Yes ()		
6	Lataguri (CT)	---	---	---	Kolkata (650)	Jalpaiguri (45)	Mal (13)	Jalpaiguri (55)	Siliguri (65)	New Maynaguri (18)	Yes ()		
7	Matialihat (CT)	3600	35	10	Kolkata (682)	Jalpaiguri (63)	Matiali (6)	Jalpaiguri (25)	Siliguri (70)	Chalsa (6)	Yes ()		
8	Chalsa Mahabar (CT)	3540	34.3	10	Kolkata (680)	Jalpaiguri (54)	Matiali (2)	Jalpaiguri (24)	Siliguri (78)	Chalsa (2)	Yes ()		
9	Mangalbari (CT)	3550	34.5	10.5	Kolkata (680)	Jalpaiguri (53)	Matiali (4)	Jalpaiguri (28)	Siliguri (80)	Chalsa (3)	Yes ()		
10	Sisha-Jumrha (CT)	50	36	8	Kolkata (640)	Jalpaiguri (60)	Madarihat Birpara (8)	Jalpaiguri (25)	Siliguri (126)	Dalgaon ()	Yes ()		
11	Uttar Madarihat (CT)	50	36	8	Kolkata (650)	Jalpaiguri (60)	Madarihat Birpara (8)	Jalpaiguri (25)	Siliguri (125)	Dalgaon ()	Yes ()		
12	Jaygaon (CT)	1750	41	6	Kolkata (720)	Jalpaiguri (115)	Kalchini (6)	Jalpaiguri (26)	Siliguri (154)	Hasimara (18)	Yes ()		
13	Mechiabasti (CT)	180	40	10	Kolkata (700)	Jalpaiguri (130)	Kalchini (3)	Jalpaiguri (28)	Siliguri (155)	()	Yes ()		
14	Uttar Satali (CT)	--	38	4	Kolkata (750)	Jalpaiguri (110)	Kalchini (5)	Jalpaiguri (25)	Siliguri (155)	Hasimara (5)	Yes ()		
15	Uttar Latabari (CT)	3000	40	4	Kolkata (750)	Jalpaiguri (100)	Kalchini (12)	Jalpaiguri (35)	Siliguri (150)	Hamiltonganj (5)	Yes ()		
16	Laskarpara (CT)	---	---	---	Kolkata (741)	Jalpaiguri (151)	Kumargram (3)	Jalpaiguri (25)	Siliguri (215)	Jorai (4)	Yes ()		
17	Dakhin Rampur (CT)	---	---	---	Kolkata (740)	Jalpaiguri (148)	Kumargram (4)	Jalpaiguri (24)	Siliguri (222)	Jorai (4)	Yes ()		
18	Uttar Kamakhyaguri (CT)	811.47	30	8	Kolkata (744)	Jalpaiguri (150)	Kumargram (3)	Jalpaiguri (28)	Siliguri (220)	Kamakhyaguri (0)	Yes ()		
19	Paschim Jitpur (CT)	3448	33	6	Kolkata (782)	Jalpaiguri (114)	Alipurduar (4)	Jalpaiguri (95)	Siliguri (137)	Alipurduar Junction (0.5)	Yes ()		
20	Chechakhata (CT)	4025	37	10.2	Kolkata (724)	Jalpaiguri (110)	Alipurduar (3)	Jalpaiguri (93)	Siliguri (140)	Alipurduar Junction (0)	Yes ()		
21	Alipurduar Rly.Jnc. (CT)	3448	33	6	Kolkata (723)	Jalpaiguri (115)	Alipurduar (1.5)	Jalpaiguri (94)	Siliguri (145)	Alipurduar Junction (0)	Yes ()		
22	Bholar Dabri (CT)	4025	37	10.2	Kolkata (724)	Jalpaiguri (110)	Alipurduar (1)	Jalpaiguri (95)	Siliguri (142)	Alipurduar Junction (1)	Yes ()		
23	Birpara (CT)	---	---	---	Kolkata (718)	Jalpaiguri (98)	Alipurduar (8)	Jalpaiguri (98)	Siliguri (143)	Alipurduar (5)	Yes ()		
24	Samuktola (CT)	---	---	---	Kolkata (726)	Jalpaiguri (129)	Alipurduar (6)	Jalpaiguri (95)	Siliguri (150)	Alipurduar (7)	Yes ()		
25	Sobhaganj (CT)	3640	30	10.5	Kolkata (723)	Jalpaiguri (110)	Alipurduar (1)	Jalpaiguri (100)	Siliguri (151)	New Alipurduar (5)	Yes ()		
26	Jagijhora Barabak (CT)	3160	30.9	10.8	Kolkata (620)	Jalpaiguri (65)	Falakata (3)	Jalpaiguri (60)	Siliguri (101)	Dalgaon (10)	Birpara (8)		
27	Jateshwar (CT)	3160	30.9	10.8	Kolkata (640)	Jalpaiguri (70)	Falakata (10)	Jalpaiguri (58)	Siliguri (105)	Falakata (9)	Yes ()		
28	Parangarpar (CT)	2945.3	30.9	10.8	Kolkata (600)	Jalpaiguri (60)	Falakata (4)	Jalpaiguri (60)	Siliguri (110)	Falakata (2)	Yes ()		

29	Falakata (CT)	3160	34	7	Kolkata (600)	Jalpaiguri (65)	Falakata (1)	Jalpaiguri (58)	Siliguri (105)	Falakata (3)	Yes ()
30	Banarhat Tea Garden (CT)	1500	42	15	Kolkata (680)	Jalpaiguri (66)	Dhupguri (3)	Jalpaiguri (33)	Siliguri (77)	Banarhat (5)	Yes ()
31	Telipara Tea Garden (D) (CT)	---	---	---	Kolkata (650)	Jalpaiguri (60)	Dhupguri (2.5)	Jalpaiguri (35)	Siliguri (80)	Binnaguri (0)	Yes ()
32	Gairkata (CT)	---	---	---	Kolkata (660)	Jalpaiguri (45)	Dhupguri (5)	Jalpaiguri (39)	Siliguri (76)	Binnaguri (10)	Yes ()
33	Mainaguri (CT)		39	8	Kolkata (660)	Jalpaiguri (20)	Maynaguri (0)	Siliguri (15)	Siliguri (60)	New Maynaguri (0)	Yes ()
34	Dakshin Khagrabari (CT)	---	---	---	Kolkata (650)	Jalpaiguri (20)	Maynaguri (2)	Siliguri (17)	Siliguri (65)	New Maynaguri (3)	Yes ()
35	Kharia (P) (CT)	---	---	---	Kolkata (610)	Jalpaiguri (6)	Jalpaiguri (6)	Jalpaiguri (0)	Siliguri (45)	New Jalpaiguri (0)	Yes ()
36	Siliguri (M Corp.) (Part)	2800	39	4	Kolkata (574)	Jalpaiguri (40)	Siliguri (8)	Siliguri (0)	Siliguri (0)	Siliguri (0)	Yes ()
37	Mal (M)	3970	42	8	Kolkata (679)	Jalpaiguri (65)	Mal (5)	Jalpaiguri (55)	Siliguri (55)	New Mal (0)	Yes ()
38	Jalpaiguri (M)	3508	37	7	Kolkata (614)	Jalpaiguri (0)	Jalpaiguri Sadar (0)	Jalpaiguri (0)	Siliguri (47)	Jalpaiguri (0)	Yes ()
39	Dhupguri (M)	3160	30.9	10.8	Kolkata (690)	Jalpaiguri (40)	Dhupguri (2)	Jalpaiguri (35)	Siliguri (80)	Dhupguri (0)	Yes ()
40	Alipurduar (M)	3488	38	0.8	Kolkata (720)	Jalpaiguri (120)	Alipurduar (0)	Jalpaiguri (94)	Siliguri (137)	New Alipurduar (0)	Yes ()

Statement – III
Civic and other Amenities, 2009

Sr. No.	Name of Town	Road length (in kms.)	System of drainage				Number of latrines			
			Open (OD)	Closed (CD)	Both - Open & Closed (BD)	Nil	Pit System	Flush/ Pour Flush (Water borne)	Service	Others
1	2	3	4	5	6	7	8	9	10	11
1	Dabgram (P) (CT)	53	OD	---	---	---	13100	1400	10	0
2	Binnaguri (CT)	33	OD	---	---	---	2605	2000	0	200
3	Chakiabhita (CT)	4	OD	---	---	---	190	205	0	0
4	Odlabari (CT)	15	---	---	BD	---	1500	250	0	0
5	Dakshin Odlabari (CT)	12	OD	---	---	---	250	50	0	0
6	Lataguri (CT)	5	OD	---	---	---	883	0	0	0
7	Matialihat (CT)	20	---	---	BD	---	881	0	0	0
8	Chalsa Mahabari (CT)	18	---	---	BD	---	283	0	0	142
9	Mangalbari (CT)	18	---	---	BD	---	348	0	0	174
10	Sisha-Jumrha (CT)	N.A.	---	---	BD	---	231	0	0	116
11	Uttar Madarihata (CT)	N.A.	---	---	BD	---	0	0	0	312
12	Jaygaon (CT)	25	---	---	BD	---	5000	2500	0	300
13	Mechiabasti (CT)	N.A.	OD	---	---	---	4	0	0	190
14	Uttar Satali (CT)	N.A.	---	---	BD	---	75	1300	0	0
15	Uttar Latabari (CT)	47	OD	---	---	---	250	2700	0	0
16	Laskarpara (CT)	6	---	---	---	Nil	300	400	190	125
17	Dakhin Rampur (CT)	N.A.	OD	---	---	---	600	300	0	130
18	Uttar Kamakhyaguri (CT)	32	---	---	---	Nil	707	0	0	354
19	Paschim Jitpur (CT)	15	---	---	BD	---	500	35	0	2500
20	Chechakhata (CT)	35	OD	---	---	---	276	180	0	2304
21	Alipurduar Rly.Jnc. (CT)	18	---	---	BD	---	0	50	0	2200
22	Bholar Dabri (CT)	25	OD	---	---	---	250	230	0	2500
23	Birpara (CT)	N.A.	---	---	---	Nil	672	0	0	336
24	Samuktola (CT)	N.A.	---	---	---	Nil	466	0	0	233
25	Sobhaganj (CT)	N.A.	OD	---	---	---	330	0	0	165
26	Jagjhora Barabak (CT)	30	---	---	---	Nil	492	0	0	0
27	Jateshwar (CT)	10	OD	---	---	---	0	1950	0	0
28	Parangarpar (CT)	23	OD	---	---	---	63	1368	524	0
29	Falakata (CT)	N.A.	OD	---	---	---	250	4164	1	0
30	Banarhat Tea Garden (CT)	15	---	---	BD	---	1500	100	0	0
31	Tellipara Tea Garden (D) (CT)	N.A.	---	---	BD	---	617	0	0	309
32	Gairkata (CT)	17	OD	---	---	---	438	0	0	219
33	Mainaguri (CT)	28	OD	---	---	---	186	2732	0	0
34	Dakshin Khagrabari (CT)	21.5	---	---	---	Nil	1015	125	0	78
35	Kharia (P) (CT)	N.A.	---	---	---	Nil	3679	0	0	1840
36	Siliguri (M Corp.) (Part)	N.A.	---	---	BD	---	12447	46916	5937	8
37	Mal (M)	N.A.	---	---	BD	---	0	3656	0	5
38	Jalpaiguri (M)	152	OD	---	---	---	6129	17238	0	1957
39	Dhupguri (M)	8	OD	---	---	---	2592	0	0	1296
40	Alipurduar (M)	269	OD	---	---	---	2000	12000	0	1000

Sr. No.	Name of Town	Protected water supply		Fire Fighting service*	Electrification (Number of connections)				
		Source of supply (Codes) @	System of storage with capacity in kilo litres (along with Codes) @		Domestic	Industrial	Commercial	Road lighting (points)	Others
1	2	12	13	14	15	16	17	18	19
1	Dabgram (P) (CT)	SR, SR	TK/P/L(), O()	No.()	14075	75	925	60	0
2	Binnaguri (CT)	RIG, SR	TT(), UW()	No, Siliguri (12)	3000	36	177	210	0
3	Chakiabhita (CT)	RIG, SR	CW(), UW()	No, Siliguri (13)	250	2	40	35	0
4	Odlabari (CT)	RIG, SR	TT(45000), UW()	No, Mal (14)	1200	200	50	0	0
5	Dakshin Odlabari (CT)	RIG, SR	UW(), UW()	No.()	125	25	0	0	0
6	Lataguri (CT)	RIG, SR	OHT(132475), O()	No, Jalpaiguri (35)	548	0	123	250	0
7	Matialihat (CT)	OHT	TU(), HP()	No, Malbazar (12)	766	0	5	125	0
8	Chalsa Mahabari (CT)	OHT	TU(), HP()	No, Malbazar (9)	905	1	15	150	0
9	Mangalbari (CT)	OHT	TU(), HP()	No, Mal (10)	831	0	0	50	0
10	Sisha-Jumrha (CT)	BWT	TT(), TW/B()	No, ()	400	1	1	1	0
11	Uttar Madarihahat (CT)	BWT	TT(), TW/B()	No, ()	1100	1	1	1	0
12	Jaygaon (CT)	BWT	TU(), HP()	No, Hamiltonganj (26)	5500	3	1500	50	0
13	Mechiabasti (CT)	BWT	TW/B(), HP()	No, Hamiltonganj (30)	400	0	0	0	0
14	Uttar Satali (CT)	OHT	TU()	No, ()	1375	0	0	200	0
15	Uttar Latabari (CT)	OHT	OHT(182), HP()	Yes	2650	160	7	13	0
16	Laskarpara (CT)	OHT	TT(), UW()	No, ()	700	0	25	0	0
17	Dakhin Rampur (CT)	OHT	TT(), UW()	No, ()	948	10	10	0	0
18	Uttar Kamakhyaguri (CT)	OHT	TT(), UW()	No, Alipurduar (23)	1450	30	200	250	0
19	Paschim Jitpur (CT)	OHT	HP()	No, Alipurduar (1)	1900	50	0	0	0
20	Chechakhata (CT)	BWT	TT(), TW/B()	No, Alipurduar (3)	2256	75	0	0	0
21	Alipurduar Rly.Inc. (CT)	SR	TK/P/L(), TW/B()	No, Alipurduar (2)	2000	0	250	500	0
22	Bholar Dabri (CT)	BWT	TT(), TW/B()	No, Alipurduar (1)	2700	105	0	0	0
23	Birpara (CT)	BWT	HP(), R/C()	No, Alipurduar (8)	1075	0	0	0	0
24	Samuktola (CT)	BWT	TT(), HP()	No, Alipurduar (7)	745	0	0	0	0
25	Sobhaganj (CT)	BWT	HP(), R/C()	No, Alipurduar (1)	528	0	0	0	0
26	Jagijhora Barabak (CT)	BWT	HP(750), R/C()	No, Dhupguri (25)	456	29	99	16	0
27	Jateshwar (CT)	BWT	OHT(454), R/C()	No, ()	1350	2	400	150	0
28	Parangarpar (CT)	BWT	TT(), UW()	No, Dhupguri (22)	1661	430	0	175	42
29	Falakata (CT)	OHT	OHT(454000), UW()	No, ()	4389	1300	0	26	0
30	Banarhat Tea Garden (CT)	OHT	OHT(5000), UW()	No, ()	1600	1	200	150	0
31	Telipara Tea Garden (D) (CT)	OHT	OHT(1000), UW()	No, Binnaguri Military Cantonment (3)	986	0	0	0	0
32	Gairkata (CT)	OHT	OHT(3000), UW()	No, ()	1200	0	0	60	0
33	Mainaguri (CT)	OHT	TT(100), UW()	No, Jalpaiguri (20)	3458	79	1466	518	0
34	Dakshin Khagrabari (CT)	BWT	TW/B(), UW()	No, Jalpaiguri (20)	879	0	52	78	22
35	Kharia (P) (CT)	BWT	TU(), HP()	No, ()	5886	0	0	0	0
36	Siliguri (M Corp.) (Part)	OHT, SR	R/C(946)	Yes	97981	786	23152	21600	0
37	Mal (M)	OHT, OHT	TT(900), OHT()	Yes	2221	27	1250	1253	0
38	Jalpaiguri (M)	OHT, OHT	TT(1408), UW(688)	Yes	15786	96	1619	5426	0
39	Dhupguri (M)	OHT, OHT	TT(295), TW/B()	Yes	6280	62	1950	2238	0
40	Alipurduar (M)	SR, SR	TT(300000), HP()	Yes	20000	250	9000	4102	0

* In case this service is not available in the town, the name of the nearest place and its distance from the town where facility is available has been given

@ Two major source only

Abbreviation :

TT	: Tap water from treated source	TW/B	: Tubewell /Borehole	OHT	: Over head Tank
TU	: Tap water from un-treated source	RW	: Rainwater	SR	: Service Reservoir
CW	: Covered well	S	: Spring	RIG	: River Infiltration Gallery
UW	: Un-covered well	TK/P/L	: Tank/Pond/Lake	BWP	: Bore Well Pumping system
HP	: Hand pump	O	: Others	PT	: Pressure Tank
		N/A, NA, N.A	: Not Avialable		

Statement – IV
Medical Facilities, 2009

Sr. No.	Name of Town	No. of Medical facilities* (with number of beds in brackets)					
		Hospitals (Allopathic & Others)	Dispensaries / Health Center	Family Welfare Center	Maternity and Child Welfare Center	Maternity Homes	T.B.Hospital/ Clinic
1	2	3	4	5	6	7	8
1	Dabgram (P) (CT)	7 Kms.	11(0)	6(0)	10 Kms.	11 Kms.	4 Kms.
2	Binnaguri (CT)	8 Kms.	6(0)	N.A.	N.A.	N.A.	N.A.
3	Chakiabhita (CT)	8 Kms.	1(0)	24 Kms.	N.A.	24 Kms.	24 Kms.
4	Odlabari (CT)	1(0)	1(0)	14 Kms.	14 Kms.	52 Kms.	52 Kms.
5	Dakshin Odlabari (CT)	N.A.	1(0)	17 Kms.	17 Kms.	48 Kms.	48 Kms.
6	Lataguri (CT)	30 Kms.	1(0)	N.A.	N.A.	N.A.	35 Kms.
7	Matialihat (CT)	12 Kms.	1(0)	N.A.	N.A.	N.A.	60 Kms.
8	Chalsa Mahabari (CT)	1(15)	2(0)	N.A.	N.A.	N.A.	53 Kms.
9	Mangalbari (CT)	1(20)	1(0)	N.A.	N.A.	N.A.	N.A.
10	Sisha-Jumrha (CT)	8 Kms.	1(0)	N.A.	8 Kms.	8 Kms.	60 Kms.
11	Uttar Madarihat (CT)	8 Kms.	1(0)	N.A.	8 Kms.	8 Kms.	60 Kms.
12	Jaygaon (CT)	28 Kms.	4(0)	4(0)	4(0)	28 Kms.	1(0)
13	Mechiabasti (CT)	25 Kms.	1(0)	30 Kms.	N.A.	N.A.	25 Kms.
14	Uttar Satali (CT)	1(30)	14 Kms.	35 Kms.	1(4)	35 Kms.	35 Kms.
15	Uttar Latabari (CT)	1(25)	3(0)	N.A.	N.A.	N.A.	N.A.
16	Laskarpara (CT)	35 Kms.	10 Kms.	10 Kms.	N.A.	N.A.	N.A.
17	Dakshin Rampur (CT)	35 Kms.	N.A.	10 Kms.	10 Kms.	35 Kms.	N.A.
18	Uttar Kamakhyaguri (CT)	1(10)	N.A.	N.A.	N.A.	N.A.	N.A.
19	Paschim Jitpur (CT)	4 Kms.	3(0)	4 Kms.	4 Kms.	4 Kms.	N.A.
20	Chechakhata (CT)	7 Kms.	2(0)	N.A.	N.A.	N.A.	N.A.
21	Alipurduar Rly.Jnc. (CT)	1(80)	N.A.	N.A.	N.A.	N.A.	N.A.
22	Bholar Dabri (CT)	7 Kms.	2(0)	N.A.	N.A.	N.A.	N.A.
23	Birpara (CT)	1(0)	N.A.	3 Kms.	N.A.	N.A.	N.A.
24	Samuktola (CT)	1 Kms.	1 Kms.	N.A.	N.A.	N.A.	N.A.
25	Sobhaganj (CT)	N.A.	N.A.	N.A.	N.A.	N.A.	N.A.
26	Jagijhora Barabak (CT)	10 Kms.	12 Kms.	30 Kms.	N.A.	12 Kms.	12 Kms.
27	Jateshwar (CT)	1 Kms.	1 Kms.	1(0)	1(0)	1 Kms.	1 Kms.
28	Parangarpar (CT)	1.5 Kms.	1(0)	1(0)	1(0)	1(0)	1.5 Kms.
29	Falakata (CT)	2(30)	4(0)	1(0)	1(30)	1(30)	1(0)
30	Banarhat Tea Garden (CT)	1(10)	2(15)	N.A.	1(5)	N.A.	N.A.
31	Telipara Tea Garden (D) (CT)	20 Kms.	8 Kms.	1(0)	N.A.	N.A.	N.A.
32	Gairkata (CT)	45 Kms.	5(0)	N.A.	N.A.	N.A.	N.A.
33	Mainaguri (CT)	1(0)	3(0)	N.A.	N.A.	N.A.	1(0)
34	Dakshin Khagrabari (CT)	1 Kms.	1 Kms.	1(0)	1(0)	1 Kms.	20 Kms.
35	Kharia (P) (CT)	6 Kms.	13(0)	3(0)	1(0)	N.A.	1(0)
36	Siliguri (M Corp.) (Part)	5(331)	61(0)	N.A.	N.A.	1(22)	1(0)
37	Mal (M)	1(100)	N.A.	N.A.	1(0)	N.A.	75 Kms.
38	Jalpaiguri (M)	2(800)	13(0)	N.A.	1(0)	N.A.	7(0)
39	Dhupguri (M)	1(30)	14(0)	40 Kms.	40 Kms.	N.A.	N.A.
40	Alipurduar (M)	3(225)	8(0)	33(0)	9(0)	1(13)	1(0)

Sr. No.	Name of Town	No. of Medical facilities* (with number of beds in brackets)				Charitable Hospital/Nursing Home (Numbers)	Medicine Shop (Numbers)
		Nursing Homes	Veterinary Hospital	Mobile Health Clinic	Others etc.		
1	2	9	10	11	12	13	14
1	Dabgram (P) (CT)	7 Kms.	1(0)	N.A.	N.A.	0	21
2	Binnaguri (CT)	N.A.	1(0)	N.A.	N.A.	0	11
3	Chakiabhita (CT)	14 Kms.	24 Kms.	N.A.	N.A.	0	4
4	Odlabari (CT)	52 Kms.	1(0)	N.A.	N.A.	0	8
5	Dakshin Odlabari (CT)	48 Kms.	2 Kms.	N.A.	N.A.	0	3
6	Lataguri (CT)	35 Kms.	18 Kms.	N.A.	N.A.	0	4
7	Matialihat (CT)	63 Kms.	10 Kms.	N.A.	N.A.	0	5
8	Chalsa Mahabari (CT)	53 Kms.	1(0)	N.A.	N.A.	0	5
9	Mangalbari (CT)	N.A.	1(0)	N.A.	N.A.	0	0
10	Sisha-Jumrha (CT)	8 Kms.	8 Kms.	N.A.	N.A.	1	1
11	Uttar Madarihat (CT)	8 Kms.	8 Kms.	N.A.	N.A.	1	1
12	Jaygaon (CT)	48 Kms.	26 Kms.	N.A.	N.A.	2	37
13	Mechiabasti (CT)	60 Kms.	170 Kms.	N.A.	N.A.	0	1
14	Uttar Satali (CT)	35 Kms.	140 Kms.	N.A.	N.A.	0	0
15	Uttar Latabari (CT)	N.A.	1(1)	N.A.	N.A.	0	14
16	Laskarpara (CT)	N.A.	N.A.	N.A.	N.A.	0	4
17	Dakhin Rampur (CT)	N.A.	35 Kms.	N.A.	N.A.	0	0
18	Uttar Kamakhyaguri (CT)	N.A.	N.A.	N.A.	N.A.	0	15
19	Paschim Jitpur (CT)	4 Kms.	4 Kms.	N.A.	N.A.	0	10
20	Chechakhata (CT)	N.A.	N.A.	N.A.	N.A.	0	0
21	Alipurduar Rly.Jnc. (CT)	4 Kms.	4 Kms.	N.A.	N.A.	0	22
22	Bholar Dabri (CT)	N.A.	N.A.	N.A.	N.A.	0	5
23	Birpara (CT)	N.A.	2 Kms.	N.A.	2(0)	0	8
24	Samuktola (CT)	N.A.	1 Kms.	N.A.	1(0)	0	5
25	Sobhaganj (CT)	N.A.	N.A.	N.A.	N.A.	0	6
26	Jagjhora Barabak (CT)	12 Kms.	3 Kms.	N.A.	N.A.	0	6
27	Jateshwar (CT)	0.5 Kms.	45 Kms.	1 Kms.	N.A.	0	12
28	Parangarpar (CT)	40 Kms.	1(0)	N.A.	N.A.	0	10
29	Falakata (CT)	38 Kms.	2 Kms.	65 Kms.	N.A.	0	25
30	Banarhat Tea Garden (CT)	N.A.	1(0)	N.A.	N.A.	0	7
31	Telipara Tea Garden (D) (CT)	N.A.	20 Kms.	N.A.	N.A.	0	10
32	Gairkata (CT)	N.A.	1(0)	N.A.	N.A.	0	0
33	Mainaguri (CT)	N.A.	N.A.	N.A.	N.A.	0	30
34	Dakshin Khagrabari (CT)	18 Kms.	0.5 Kms.	N.A.	N.A.	0	0
35	Kharia (P) (CT)	N.A.	2(0)	N.A.	N.A.	0	13
36	Siliguri (M Corp.) (Part)	25(46)	1(0)	N.A.	N.A.	25	355
37	Mal (M)	75 Kms.	1(0)	75 Kms.	N.A.	0	0
38	Jalpaiguri (M)	6(0)	1(0)	N.A.	N.A.	6	178
39	Dhupguri (M)	2 Kms.	2(0)	3 Kms.	N.A.	1	1
40	Alipurduar (M)	2(45)	1(0)	5(0)	N.A.	0	51

* If a medical facility is not available in the town, nearest place distance from the town where facility is available has been given

* N.A. : Not Available

Statement – V
Educational, Recreational and Cultural Facilities, 2009

Sr. No.	Name of Town	Number of Educational Facilities*								
		Primary school	Middle school	Secondary school	Senior Secondary school	Arts/ Science/ Commerce colleges (of degree level and above)	Medical colleges	Engineering colleges	Management Institute/ colleges	Polytechnics
1	2	3	4	5	6	7	8	9	10	11
1	Badamtam Tea Garden (CT)	5	Gini Tea Garden (7)	1	Darjiling (21)	(0)	Siliguri (109)	Siliguri (109)	Siliguri (109)	Kurseong (21)
2	Binnaguri (CT)	21	5	7	3	(0)	(0)	(0)	(0)	(0)
3	Chakiabhita (CT)	2	1	1	1	Rajganj(9)	Siliguri(19)	Jalpaiguri(24)	Siliguri(14)	Siliguri(14)
4	Odlabari (CT)	4	3	3	2	Mal(14)	Siliguri(55)	Jalpaiguri(52)	Siliguri(52)	Jalpaiguri(52)
5	Dakshin Odlabari (CT)	3	1	(0)	(0)	(0)	(0)	(0)	(0)	(0)
6	Lataguri (CT)	3	2	2	1	Maynaguri(18)	Siliguri(75)	Jalpaiguri(35)	(0)	Jalpaiguri(35)
7	Matialihat (CT)	5	1	1	Chalooa(8)	Mal(10)	Siliguri(80)	Jalpaiguri(63)	Siliguri(80)	Jalpaiguri(63)
8	Chalsa Mahabari (CT)	4	1	1	1	Mal(7)	Siliguri(75)	Jalpaiguri(53)	Siliguri(70)	Jalpaiguri(53)
9	Mangalbari (CT)	3	1	1	1	Mal(10)	Siliguri(80)	Siliguri(80)	Jalpaiguri(53)	Jalpaiguri(53)
10	Sisha-Jumrha (CT)	1	1	Dimdim(4)	Birpara(8)	Birpara(8)	Siliguri(110)	Jalpaiguri(60)	(0)	Falakata(30)
11	Uttar Madarihat (CT)	3	1	1	1	Birpara(16)	Siliguri(110)	Jalpaiguri(60)	(0)	Falakata(30)
12	Jaygaon (CT)	9	5	2	4	Ramgaon(4)	Siliguri(154)	Jalpaiguri(110)	(0)	Cooch Behar(80)
13	Mechiabasti (CT)	2	Torsa(3)	Dalling Para(5)	Dalling Para(5)	Jalpaiguri Ct(5)	Siliguri(180)	Jalpaiguri(130)	Siliguri(180)	Jalpaiguri(130)
14	Uttar Satali (CT)	1	1	1	1	Alipurduar(35)	Siliguri(140)	Jalpaiguri(110)	Siliguri(140)	Cooch Behar(65)
15	Uttar Latabari (CT)	14	7	3	2	Alipurduar(35)	Siliguri(110)	Jalpaiguri(100)	Siliguri(110)	Falakata(50)
16	Laskarpara (CT)	5	1	Barabigha(2)	Chak Chak(2)	Kamakshaguri(10)	Siliguri(0)	(0)	(0)	Cooch Behar(90)
17	Dakhin Rampur (CT)	3	1	1	1	Kamakshaguri(8)	Siliguri(190)	Jalpaiguri(150)	(0)	Cooch Behar(60)
18	Uttar Kamakhyaguri (CT)	6	2	2	2	(0)	(0)	(0)	(0)	(0)
19	Paschim Jitpur (CT)	8	1	1	3	Alipurduar(2.5)	Siliguri(174)	Jalpaiguri(114)	(0)	Cooch Behar(27)
20	Chechakhata (CT)	4	1	1	(0)	(0)	(0)	(0)	(0)	(0)
21	Alipurduar Rly.Jnc. (CT)	4	1	1	(0)	Alipurduar(2.5)	Siliguri(175)	Jalpaiguri(115)	(0)	Cooch Behar(28)
22	Bholar Dabri (CT)	6	1	1	(0)	(0)	(0)	(0)	(0)	(0)
23	Birpara (CT)	10	1	1	1	1	Siliguri(163)	Koch Bihar(25)	(0)	Koch Bihar(0)
24	Samuktola (CT)	4	3	3	3	Alipurduar(2)	Siliguri(173)	Koch Behar(30)	(0)	Koch Behar(30)
25	Sobhaganj (CT)	4	1	1	Alipurduar(3)	Alipurduar(3)	Siliguri(151)	Jalpaiguri(110)	(0)	Koch Bihar(32)
26	Jagijhora Barabak (CT)	8	1	Narsinpur(3)	Birpara(8)	(0)	Siliguri(125)	Jalpaiguri(65)	Siliguri(125)	Falakata(30)
27	Jateshwar (CT)	5	2	2	2	Falakata(10)	Siliguri(115)	Jalpaiguri(70)	Siliguri(115)	Baganbari(8)
28	Parangarpar (CT)	7	3	2	2	(0)	Siliguri(110)	Jalpaiguri(60)	Siliguri(110)	Baganbari(2)
29	Falakata (CT)	14	4	4	4	Parongapar(3)	Siliguri(120)	Jalpaiguri(65)	Parongapar(1)	Baganbari(5)
30	Banarhat Tea Garden (CT)	9	6	5	3	Dhupguri(30)	Siliguri(100)	Jalpaiguri(70)	Siliguri(100)	Jalpaiguri(70)
31	Telipara Tea Garden (D) (CT)	7	2	2	1	Dhupguri(22)	Siliguri(105)	Jalpaiguri(60)	(0)	Siliguri(60)
32	Gairkata (CT)	6	2	2	2	Dhupguri(14)	Siliguri(97)	Jalpaiguri(45)	Jalpaiguri(45)	Jalpaiguri(45)
33	Mainaguri (CT)	12	5	5	5	Uttar Maynaguri(4)	Siliguri(65)	Jalpaiguri(20)	Siliguri(65)	Jalpaiguri(20)
34	Dakshin Khagrabari (CT)	4	(0)	1	Maynaguri(1)	(0)	Matigara(75)	Jalpaiguri(20)	Siliguri(70)	Jalpaiguri(20)
35	Kharia (P) (CT)	27	6	9	5	Jalpaiguri(6)	Siliguri(45)	Jalpaiguri(6)	Jalpaiguri(6)	Jalpaiguri(6)
36	Siliguri (M Corp.) (Part)	62	30	19	13	5	(0)	(0)	(0)	1

37	Mal (M)	40	10	10	5	1	Siliguri(70)	Jalpaiguri(75)	Siliguri(70)	Jalpaiguri(75)
38	Jalpaiguri (M)	94	1	2	2	(0)	Susrut Nagar(55)	Jalpaiguri(5)	Siliguri(47)	Jalpaiguri(6)
39	Dhupguri (M)	24	4	3	3	1	Siliguri(85)	Jalpaiguri(40)	Siliguri(80)	Jalpaiguri(40)
40	Alipurduar (M)	44	12	11	9	2	(0)	(0)	2	(0)

Number of Educational Facilities (contd.) *						Number of Social, Recreational and Cultural facilities		
Sr. No.	Name of Town	Recognised Shorthand, Typewriting and vocational training institutions	Non-formal Education Center (Sarva Shiksha Abhiyan Center)	Special School for Disabled	Others	No. of Orphanage Home	Working Women's Hostles	No. of Old Age Home
1	2	12	13	14	15	16	17	18
1	Dabgram (P) (CT)	(0)	(0)	1	(0)	1	Siliguri(3)	Siliguri(3)
2	Binnaguri (CT)	(0)	22	1	(0)	1	Jalpaiguri(24)	(0)
3	Chakiabhita (CT)	Siliguri(14)	(0)	2	(0)	(0)	Jalpaiguri(0)	(0)
4	Odlabari (CT)	Mal(14)	1	(0)	(0)	Jalpaiguri(52)	Jalpaiguri(52)	Siliguri(55)
5	Dakshin Odlabari (CT)	(0)	(0)	(0)	(0)	Jalpaiguri(48)	Jalpaiguri(48)	Siliguri(55)
6	Lataguri (CT)	(0)	(0)	(0)	(0)	(0)	(0)	(0)
7	Matialihat (CT)	Mal(10)	(0)	Jalpaiguri(63)	(0)	Jalpaiguri(63)	Jalpaiguri(63)	Jalpaiguri(63)
8	Chalsa Mahabari (CT)	Jalpaiguri(53)	Jalpaiguri(53)	Jalpaiguri(53)	(0)	Jalpaiguri(53)	Jalpaiguri(53)	Jalpaiguri(53)
9	Mangalbari (CT)	Jalpaiguri(53)	(0)	1	(0)	(0)	(0)	(0)
10	Sisha-Jumrha (CT)	2	3	1	(0)	(0)	(0)	(0)
11	Uttar Madarihat (CT)	(0)	3	(0)	(0)	(0)	(0)	(0)
12	Jaygaon (CT)	7	1	Cooch Behar(80)	(0)	Hamiltonganj(26)	Jalpaiguri(110)	Cooch Behar(80)
13	Mechiabasti (CT)	Jalpaiguri(5)	(0)	Jalgaon(5)	(0)	Dhupguri(70)	(0)	Hamiltonganj(20)
14	Uttar Satali (CT)	Jaigaon(22)	Kalchini(12)	(0)	(0)	Jalpaiguri(110)	(0)	(0)
15	Uttar Latabari (CT)	(0)	11	(0)	35	1	(0)	(0)
16	Laskarpara (CT)	Kamakshaguri(10)	Chak Chaka(2)	(0)	(0)	(0)	(0)	(0)
17	Dakhin Rampur (CT)	(0)	Chak Chaka(2)	(0)	(0)	(0)	(0)	(0)
18	Uttar Kamakhyaguri (CT)	(0)	(0)	(0)	(0)	(0)	(0)	(0)
19	Paschim Jitpur (CT)	1	1	Alipurduar(1)	(0)	(0)	(0)	(0)
20	Chechakhata (CT)	(0)	(0)	(0)	(0)	(0)	(0)	(0)
21	Alipurduar Rly.Jnc. (CT)	(0)	Viv(1)	1	(0)	(0)	(0)	(0)
22	Bholar Dabri (CT)	(0)	6	(0)	(0)	(0)	(0)	(0)
23	Birpara (CT)	1	(0)	1	(0)	(0)	(0)	(0)
24	Samuktola (CT)	(0)	(0)	(0)	(0)	(0)	(0)	(0)
25	Sobhaganj (CT)	(0)	(0)	(0)	(0)	(0)	(0)	(0)
26	Jagijhora Barabak (CT)	Birpara(8)	1	Khagenhit(10)	1	Falakata(35)	Dhupguri(30)	(0)
27	Jateshwar (CT)	5	(0)	Reichenga(15)	(0)	Jalpaiguri(70)	Jalpaiguri(70)	Jalpaiguri(70)
28	Parangarpar (CT)	1	5	Alipurduar(40)	(0)	1	(0)	(0)
29	Falakata (CT)	Parongapar(1)	2	(0)	(0)	1	Dhupguri(27)	Jalpaiguri(65)
30	Banarhat Tea Garden (CT)	1	Dhupguri(30)	(0)	(0)	Jalpaiguri(70)	Jalpaiguri(70)	Jalpaiguri(70)
31	Telipara Tea Garden (D) (CT)	Dhupguri(20)	(0)	(0)	(0)	(0)	(0)	(0)

32	Gairkata (CT)	1	2	(0)	(0)	(0)	1	(0)
33	Mainaguri (CT)	4	24	1	(0)	Jalpaiguri(20)	(0)	(0)
34	Dakshin Khagrabari (CT)	Maynaguri(1)	4	1	(0)	Singimari(6)	Jalpaiguri(20)	Jalpaiguri(20)
35	Kharia (P) (CT)	Jalpaiguri(6)	13	(0)	(0)	(0)	(0)	(0)
36	Siliguri (M Corp.) (Part)	6	(0)	1	(0)	1	2	1
37	Mal (M)	(0)	10	1	(0)	(0)	Jalpaiguri(75)	Jalpaiguri(75)
38	Jalpaiguri (M)	(0)	25	1	3	4	1	SILIGURI(47)
39	Dhupguri (M)	1	(0)	(0)	(0)	(0)	(0)	(0)
40	Alipurduar (M)	2	20	1	(0)	(0)	1	(0)

Number of Social, Recreational and Cultural facilities (contd.)

Sr. No.	Name of Town	Stadium	Cinema Theatre	Auditorium/ Community Halls	Public Libraries	Reading Rooms
1	2	19	20	21	22	23
1	Dabgram (P) (CT)	Siliguri(3)	Siliguri(3)	Siliguri(3)	Siliguri(3)	Siliguri(3)
2	Binnaguri (CT)	Siliguri(14)	Siliguri(14)	3	1	Amb Tkt(3)
3	Chakiabhita (CT)	Siliguri(16)	Siliguri(17)	Kamarvita(0.5)	1	Kamarvita(0.5)
4	Odlabari (CT)	Jalpaiguri(52)	1	Mal(14)	1	1
5	Dakshin Odlabari (CT)	Jalpaiguri(48)	Oodlabari(3)	Mal(17)	Oodlabari(3)	Oodlabari(3)
6	Lataguri (CT)	(0)	(0)	(0)	1	1
7	Matialihat (CT)	Jalpaiguri(63)	Mal(10)	Jalpaiguri(3)	1	1
8	Chalsa Mahabari (CT)	Jalpaiguri(53)	Jalpaiguri(53)	Jalpaiguri(53)	1	1
9	Mangalbari (CT)	(0)	(0)	(0)	(0)	(0)
10	Sisha-Jumrha (CT)	Jalpaiguri(60)	Birpara(8)	Dhipguri(25)	Birpara(8)	(0)
11	Uttar Madarihat (CT)	Jalpaiguri(60)	Birpara(8)	Dhupguri(25)	Birpara(8)	(0)
12	Jaygaon (CT)	Cooch Behar(80)	1	4	Hamiltonganj(26)	Hamiltonganj(26)
13	Mechiabasti (CT)	Cooch Behar(30)	Jaigaon Ct(5)	Alipurduar(60)	Hamiltonganj(28)	(0)
14	Uttar Satali (CT)	Cooch Behar(65)	1	1	Hamiltonganj(12)	(0)
15	Uttar Latabari (CT)	(0)	1	2	1	(0)
16	Laskarpara (CT)	(0)	1	(0)	Chak Chaka(2)	(0)
17	Dakhin Rampur (CT)	(0)	(0)	(0)	Chak Chaka(2)	Chak Chaka(2)
18	Uttar Kamakhyaguri (CT)	(0)	(0)	(0)	(0)	(0)
19	Paschim Jitpur (CT)	Alipurduar(1)	Alipurduar(2)	Alipurduar(1)	1	Alipurduar(3)
20	Chechakhata (CT)	(0)	(0)	(0)	(0)	(0)
21	Alipurduar Rly.Jnc. (CT)	2	Alipurduar(2)	1	1	1
22	Bholar Dabri (CT)	(0)	(0)	(0)	1	(0)
23	Birpara (CT)	(0)	(0)	(0)	(0)	(0)
24	Samuktola (CT)	(0)	(0)	(0)	(0)	(0)
25	Sobhaganj (CT)	(0)	(0)	(0)	(0)	(0)
26	Jagijhora Barabak (CT)	Jalpaiguri(60)	Birpara(8)	Dhupguri(25)	Khagenhat(10)	(0)
27	Jateshwar (CT)	Siliguri(115)	1	1	1	1
28	Parangarpar (CT)	Cooch Behar(50)	Falakata(1)	Falakata(1)	Falakata(1)	Falakata(1)
29	Falakata (CT)	1	1	1	1	1
30	Banarhat Tea Garden (CT)	Jalpaiguri(70)	Dhupguri(30)	Dhupguri(30)	1	1
31	Telipara Tea Garden (D) (CT)	(0)	Jalpaiguri(60)	Banahat(8)	Dhupguri(20)	(0)
32	Gairkata (CT)	(0)	(0)	(0)	1	1
33	Mainaguri (CT)	(0)	1	1	1	(0)
34	Dakshin Khagrabari (CT)	Jalpaiguri(18)	Maynaguri(1)	Maynaguri(1)	Maynaguri(1)	Maynaguri(1)
35	Kharia (P) (CT)	(0)	(0)	(0)	(0)	(0)
36	Siliguri (M Corp.) (Part)	2	8	4	6	(0)
37	Mal (M)	Jalpaiguri(75)	2	2	2	2
38	Jalpaiguri (M)	4	3	46	14	6
39	Dhupguri (M)	(0)	1	1	2	2
40	Alipurduar (M)	(0)	2	1	2	2

* If an educational facility is not available in the town, the name of the nearest place and its distance from the town where facility is available has been given

Statement – VI
Industry and Banking, 2009

Sr. No.	Name of Town	Names of three most important commodities manufactured			Number of Banks			Number of Agricultural Credit Societies	Number of Non-Agricultural Credit Societies
		1st	2nd	3rd	Nationalised Bank	Private Commercial Bank	Co-operative Bank		
1	2	3	4	5	6	7	8	9	10
1	Dabgram (P) (CT)	---	---	---	0	0	1	1	0
2	Binnaguri (CT)	Tea	Plywood	Carrom Board	2	0	0	0	0
3	Chakiabhita (CT)	---	---	---	0	0	0	0	0
4	Odlabari (CT)	---	---	---	1	0	1	0	0
5	Dakshin Odlabari (CT)	---	---	---	0	0	0	0	0
6	Lataguri (CT)	---	---	---	1	0	0	0	0
7	Matialihat (CT)	Tea	---	---	0	0	1	0	2
8	Chalsa Mahabari (CT)	---	---	---	1	0	1	0	1
9	Mangalbari (CT)	---	---	---	0	0	0	0	0
10	Sisha-Jumra (CT)	Paddy	Furniture	---	1	1	0	0	2
11	Uttar Madarihat (CT)	Paddy	Furniture	Bettle Nut	1	1	0	0	2
12	Jaygaon (CT)	Bettle Nut	---	---	4	0	0	0	0
13	Mechiabasti (CT)	---	---	---	0	0	0	0	0
14	Uttar Satali (CT)	---	---	---	1	0	0	0	0
15	Uttar Latabari (CT)	Timber	Polythene Pipes	Ice Cubes	1	0	0	0	0
16	Laskarpara (CT)	---	---	---	0	0	0	0	0
17	Dakhin Rampur (CT)	---	---	---	0	0	0	0	0
18	Uttar Kamakhyaguri (CT)	Soap	Ready made Garments	---	1	0	1	0	0
19	Paschim Jitpur (CT)	---	---	---	0	0	0	0	0
20	Chechakhata (CT)	---	---	---	0	0	0	0	0
21	Alipurduar Rly.Jnc. (CT)	---	---	---	1	0	0	0	0
22	Bholar Dabri (CT)	---	---	---	0	0	0	0	0
23	Birpara (CT)	---	---	---	0	0	0	0	0
24	Samuktola (CT)	---	---	---	1	0	1	0	0
25	Sobhaganj (CT)	---	---	---	0	0	0	0	0
26	Jagjithora Barabak (CT)	Brick	Stone Crusher	Dolomite	1	0	0	0	0
27	Jateshwar (CT)	Wooden Furniture	Chira Mill	Flour Mill	0	0	0	0	0
28	Parangarpar (CT)	Plywood	Wooden Furniture	Jute Coir	1	0	2	0	0
29	Falakata (CT)	Atta	Mustard Seed	Butter	1	1	2	0	0
30	Banarhat Tea Garden (CT)	Tea	---	---	2	2	1	0	0
31	Telipara Tea Garden (D) (CT)	Tea	---	---	1	0	0	0	0
32	Gairkata (CT)	---	---	---	1	0	0	0	0
33	Mainaguri (CT)	Furniture	Jute Yarn	Tea	2	1	1	0	0
34	Dakshin Khagrabari (CT)	---	---	---	0	0	0	1	0
35	Kharia (P) (CT)	---	---	---	0	0	0	0	0
36	Siliguri (M Corp.) (Part)	Wheat Product	Cattle Food	Plastic Product	41	9	2	0	189
37	Mal (M)	Tea	Wooden Furniture	Iron Product	2	1	1	0	2
38	Jalpaiguri (M)	Cane	Bamboo	Tea	12	1	3	1	20
39	Dhupguri (M)	---	---	---	4	4	1	1	0
40	Alipurduar (M)	Steel Almirah	Allu-minium Factory	Readymade Garments	4	2	2	0	12

Statement – VII
Civic and other Amenities in Slums, 2009

Sr. No.	Class and Name of Town	Name of the Slum	Is it notified	No. of households (approximate)	Population of the Slum (approximate)	Paved roads (in kms.)	System of Drainage			Both (Open & Closed)	Nil
							Open	Closed			
1	2	3	4	5	6	7	8	9	10	11	
1	I, Siliguri (M Corp.)(Part)	C Siliguri	Yes	26584	122908	0	---	---	BD	---	
2	III, Mal (M)	Tatipara	No	48	191	1	---	---	BD	---	
3	III, Mal (M)	Adarsha Colony II	No	44	221	1	OD	---	---	---	
4	III, Mal (M)	South Colony	No	65	256	1	OD	---	---	---	
5	III, Mal (M)	Adarsha Colony III	No	61	294	1	---	---	BD	---	
6	III, Mal (M)	Hatath Colony	No	73	313	0.5	OD	---	---	---	
7	III, Mal (M)	Jumarpara II	No	76	347	0.5	OD	---	---	---	
8	III, Mal (M)	Bayer Busty (North)	No	84	357	0.5	OD	---	---	---	
9	III, Mal (M)	North Colony	No	94	375	1	OD	---	---	---	
10	III, Mal (M)	Kumarpara III	No	87	386	0.5	OD	---	---	---	
11	III, Mal (M)	Khasipara (South)	No	82	395	1	OD	---	---	---	
12	III, Mal (M)	Mahakalpara I	No	80	397	1.5	OD	---	---	---	
13	III, Mal (M)	Station Road	No	88	406	0.5	OD	---	---	---	
14	III, Mal (M)	Milon Pally	No	96	413	1	OD	---	---	---	
15	III, Mal (M)	Forward Club	No	100	423	1	OD	---	---	---	
16	III, Mal (M)	Milpara	No	93	430	1	OD	---	---	---	
17	III, Mal (M)	Mahakalpara III	No	88	438	1	OD	---	---	---	
18	III, Mal (M)	Mahakalpara II	No	95	439	1	OD	---	---	---	
19	III, Mal (M)	Khoar Line	No	100	440	0.5	OD	---	---	---	
20	III, Mal (M)	Dak Bunglowpara	No	97	486	1	OD	---	---	---	
21	III, Mal (M)	Bibekananda Colony	No	122	487	1	OD	---	---	---	
22	III, Mal (M)	Khasipara (North)	No	112	488	1.5	OD	---	---	---	
23	III, Mal (M)	Khalpara (East)	No	103	489	1	OD	---	---	---	
24	III, Mal (M)	Satsanga Colony	No	119	512	1	OD	---	---	---	
25	III, Mal (M)	Goyalapatti	No	117	522	1	OD	---	---	---	
26	III, Mal (M)	Bayer Basti	No	112	525	1	OD	---	---	---	
27	III, Mal (M)	Kumarpara I	No	117	551	1.5	OD	---	---	---	
28	III, Mal (M)	Netaji Colony	No	152	614	1	OD	---	---	---	
29	III, Mal (M)	Palpara	No	165	689	1	OD	---	---	---	
30	III, Mal (M)	Adarsha Colony	No	171	730	1.5	OD	---	---	---	
31	III, Mal (M)	Khalpar (West)	No	201	839	1	OD	---	---	---	
32	III, Mal (M)	Promodenagar Colony	No	197	908	1.5	OD	---	---	---	
33	I, Jalpaiguri (M)	Jubilee Park	No	39	145	0.15	OD	---	---	---	
34	I, Jalpaiguri (M)	Kamarpara Bustee	No	49	242	0.17	OD	---	---	---	
35	I, Jalpaiguri (M)	Bhatakhana I	No	68	294	0.4	OD	---	---	---	
36	I, Jalpaiguri (M)	Teltanki Bustee	No	88	388	0.03	OD	---	---	---	
37	I, Jalpaiguri (M)	King Saheb Ghat Bustee	No	97	436	0.1	OD	---	---	---	
38	I, Jalpaiguri (M)	Dhopa Patty	No	78	436	0.34	OD	---	---	---	
39	I, Jalpaiguri (M)	Topmari	No	97	436	0.53	OD	---	---	---	
40	I, Jalpaiguri (M)	Dome Bustee	No	156	485	0.35	OD	---	---	---	
41	I, Jalpaiguri (M)	Kamarpar Bustee	No	88	485	0.34	OD	---	---	---	
42	I, Jalpaiguri (M)	Adarpara Pukurpar	No	131	485	0.4	OD	---	---	---	
43	I, Jalpaiguri (M)	High School Pond Slum	No	117	485	0.6	OD	---	---	---	
44	I, Jalpaiguri (M)	Walkerganj Bustee	No	136	533	1.1	OD	---	---	---	
45	I, Jalpaiguri (M)	Jhupri Bustee	No	127	533	0.23	OD	---	---	---	
46	I, Jalpaiguri (M)	Bhatakhana II	No	117	533	0.7	OD	---	---	---	
47	I, Jalpaiguri (M)	Rail Colony Bustee	No	131	533	0.28	OD	---	---	---	
48	I, Jalpaiguri (M)	Hospital Depot	No	117	533	0.26	OD	---	---	---	

49	I, Jalpaiguri (M)	Bihari Bustee	No	136	582	0.28	OD	---	---	---
50	I, Jalpaiguri (M)	Rabindra Nagar II	No	127	582	0.42	OD	---	---	---
51	I, Jalpaiguri (M)	Kustha Ashram	No	136	582	0.75	OD	---	---	---
52	I, Jalpaiguri (M)	Muchee Bustee	No	131	582	0.45	OD	---	---	---
53	I, Jalpaiguri (M)	Rajib Colony	No	175	630	0.43	OD	---	---	---
54	I, Jalpaiguri (M)	Rabindra Nagar	No	146	630	0.475	OD	---	---	---
55	I, Jalpaiguri (M)	Subhas Unnayan Pally	No	131	630	0.6	OD	---	---	---
56	I, Jalpaiguri (M)	Harijan Bustee	No	141	679	0.9	OD	---	---	---
57	I, Jalpaiguri (M)	No. II Ghumtee Rail Bustee	No	156	679	0.9	OD	---	---	---
58	I, Jalpaiguri (M)	Padmapukur Bustee	No	175	727	0.29	OD	---	---	---
59	I, Jalpaiguri (M)	Sukanta Nagar	No	194	776	1.75	OD	---	---	---
60	I, Jalpaiguri (M)	Sukanta Nagar II	No	194	776	0.33	OD	---	---	---
61	I, Jalpaiguri (M)	Muslim Bustee	No	175	824	0.82	OD	---	---	---
62	I, Jalpaiguri (M)	Upper Indira Colony	No	194	824	0.86	OD	---	---	---
63	I, Jalpaiguri (M)	Indira Colony	No	214	921	0.47	OD	---	---	---
64	I, Jalpaiguri (M)	Rail Bustee	No	170	921	0.27	OD	---	---	---
65	I, Jalpaiguri (M)	Pabitra NAgar	No	243	1067	1.8	OD	---	---	---
66	I, Jalpaiguri (M)	Tikia Para Bustee	No	291	1164	1.15	OD	---	---	---
67	I, Jalpaiguri (M)	Paresh Mitra Colony	No	243	1164	1.05	OD	---	---	---
68	I, Jalpaiguri (M)	Shanti Para	No	291	1164	1.89	OD	---	---	---
69	II, Alipurduar (M)	No Name (Total Thirty Five)	Yes	3800	26376	56	OD	---	---	---

Sr. No.	Class and Name of Town	Number of latrines					No. of tap points/ public hydrants installed for supply of protected water	Electricity (Number of connections)		
		Pit System	Private					Domestic	Road lighting (points)	Others
			Flush/ Pour Flush (Water borne)	Service	Others	Community				
1	2	12	13	14	15	16	17	18	19	20
1	I, Siliguri (M Corp.)(Part)	12447	0	5937	0	8	0	10000	6500	0
2	III, Mal (M)	0	48	0	0	0	3	35	10	0
3	III, Mal (M)	0	40	0	0	0	3	32	10	0
4	III, Mal (M)	0	56	0	0	0	4	52	12	0
5	III, Mal (M)	0	61	0	0	0	6	48	10	0
6	III, Mal (M)	0	60	0	0	0	4	61	8	0
7	III, Mal (M)	0	61	0	0	0	4	30	12	0
8	III, Mal (M)	0	80	0	0	0	5	62	10	0
9	III, Mal (M)	0	85	0	0	0	4	62	15	0
10	III, Mal (M)	0	70	0	10	0	4	35	12	0
11	III, Mal (M)	0	72	0	0	0	4	65	18	0
12	III, Mal (M)	0	75	0	0	0	4	40	10	0
13	III, Mal (M)	0	82	0	6	0	4	61	17	0
14	III, Mal (M)	0	82	0	0	1	4	85	15	0
15	III, Mal (M)	0	85	0	15	2	4	81	19	0
16	III, Mal (M)	0	85	0	0	0	4	75	13	0
17	III, Mal (M)	0	60	0	0	0	4	30	19	0
18	III, Mal (M)	0	70	0	0	0	5	31	10	0
19	III, Mal (M)	0	80	0	15	0	6	70	25	0
20	III, Mal (M)	0	72	0	0	0	4	73	12	0
21	III, Mal (M)	0	103	0	0	0	7	95	15	0
22	III, Mal (M)	0	90	0	0	0	4	87	20	0
23	III, Mal (M)	0	89	0	0	0	4	83	10	0
24	III, Mal (M)	0	108	0	0	0	5	85	12	0
25	III, Mal (M)	0	90	0	0	0	5	82	11	0
26	III, Mal (M)	0	85	0	0	1	6	73	11	0
27	III, Mal (M)	0	90	0	27	0	5	80	25	0
28	III, Mal (M)	0	120	0	22	0	5	115	35	0
29	III, Mal (M)	0	145	0	0	0	6	145	45	0
30	III, Mal (M)	0	165	0	0	0	10	135	25	0
31	III, Mal (M)	0	181	0	0	0	8	150	18	0
32	III, Mal (M)	0	175	0	0	1	6	160	35	0
33	I, Jalpaiguri (M)	10	0	0	29	0	0	27	0	0
34	I, Jalpaiguri (M)	10	3	0	36	0	5	17	4	0
35	I, Jalpaiguri (M)	16	19	0	33	0	1	61	7	0
36	I, Jalpaiguri (M)	25	0	0	63	0	0	67	4	0
37	I, Jalpaiguri (M)	36	5	0	56	0	0	72	3	0
38	I, Jalpaiguri (M)	35	15	0	16	2	6	61	10	0
39	I, Jalpaiguri (M)	20	57	0	20	0	3	69	7	0
40	I, Jalpaiguri (M)	25	21	0	94	2	4	129	10	0
41	I, Jalpaiguri (M)	30	11	0	47	0	7	81	9	0
42	I, Jalpaiguri (M)	75	0	0	56	1	7	98	10	0
43	I, Jalpaiguri (M)	10	61	0	46	0	7	96	7	0
44	I, Jalpaiguri (M)	17	62	0	57	0	8	121	18	0
45	I, Jalpaiguri (M)	25	3	0	99	0	0	112	5	0
46	I, Jalpaiguri (M)	20	61	0	36	0	8	102	15	0
47	I, Jalpaiguri (M)	20	39	0	72	0	5	102	6	0
48	I, Jalpaiguri (M)	25	62	0	30	0	1	107	6	0
49	I, Jalpaiguri (M)	30	7	0	99	0	5	119	18	0
50	I, Jalpaiguri (M)	10	26	0	91	0	4	97	10	0

51	I, Jalpaiguri (M)	27	3	0	103	0	0	112	9	0
52	I, Jalpaiguri (M)	60	0	0	20	1	2	121	12	0
53	I, Jalpaiguri (M)	25	48	0	102	0	2	127	9	0
54	I, Jalpaiguri (M)	10	97	0	39	0	4	132	10	0
55	I, Jalpaiguri (M)	97	0	0	34	0	5	109	10	0
56	I, Jalpaiguri (M)	92	0	0	33	1	4	126	10	0
57	I, Jalpaiguri (M)	129	0	0	26	1	12	123	30	0
58	I, Jalpaiguri (M)	22	112	0	41	0	4	117	8	0
59	I, Jalpaiguri (M)	167	0	0	27	0	10	129	50	0
60	I, Jalpaiguri (M)	16	146	0	32	0	2	113	6	0
61	I, Jalpaiguri (M)	70	77	0	28	0	5	149	10	0
62	I, Jalpaiguri (M)	62	121	0	11	0	5	149	27	0
63	I, Jalpaiguri (M)	52	127	0	35	0	5	161	29	0
64	I, Jalpaiguri (M)	20	82	0	68	0	1	121	5	0
65	I, Jalpaiguri (M)	170	0	0	52	1	11	203	22	0
66	I, Jalpaiguri (M)	170	30	0	91	0	12	179	10	0
67	I, Jalpaiguri (M)	22	139	0	82	0	14	201	50	0
68	I, Jalpaiguri (M)	266	0	0	25	0	16	227	72	0
69	II, Alipurduar (M)	1500	1001	0	300	5	451	2900	1051	0

Appendix to Town Directory
Towns showing their Outgrowth with population

Sl. No.	Name of Town with Location Code	Population of Core Town	Name of Outgrowth	Population of Outgrowth
1	2	3	4	5
Nil				

© Government of India
English



2011

Directorate of Census Operations, West Bengal
Ministry of Home Affairs
Janganana Bhawan, IB-199, Sector-III
Salt Lake City
(Beside Mizoram House)
Kolkata - 700106



Email: dco-wbl.rgi@censusindia.gov.in
Website: <http://www.censusindia.gov.in>