



सत्यमेव जयते

Census of India 2011

WEST BENGAL

SERIES-20

PART XII-A

DISTRICT CENSUS HANDBOOK

MALDAH

VILLAGE AND TOWN DIRECTORY



2011

**DIRECTORATE OF CENSUS OPERATIONS
WEST BENGAL**



सत्यमेव जयते

Census of India 2011

WEST BENGAL

SERIES-20

PART XII-A

DISTRICT CENSUS HANDBOOK

MALDAH

VILLAGE AND TOWN DIRECTORY

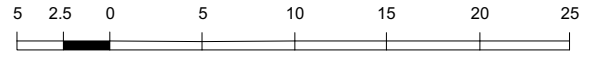


2011

**DIRECTORATE OF CENSUS OPERATIONS
WEST BENGAL**

WEST BENGAL DISTRICT MALDAH

KILOMETRES



C.T. - CENSUS TOWN
M.C. - MUNICIPAL CORPORATION

* Villages spread in more than one C. D. Blocks are treated as single unit in case of District total.


TOTAL AREA OF THE DISTRICT	3733.00 Sq. Kms.
TOTAL POPULATION OF THE DISTRICT	3988845
TOTAL NUMBER OF VILLAGES	1771*
TOTAL NUMBER OF INHABITED VILLAGES	1614
TOTAL NUMBER OF CENSUS TOWNS	27
TOTAL NUMBER OF STATUTORY TOWNS	2
DISTANCE FROM STATE CAPITAL TO DISTRICT HEADQUARTERS (APPROX.)	330 Kms.

DEGREE COLLEGE □
ENGINEERING COLLEGE E
HOSPITAL +

BOUNDARY, INTERNATIONAL ———
" STATE ———
" DISTRICT ———
" C. D. BLOCK ———

HEADQUARTERS : DISTRICT, POLICE STATION, C.D. BLOCK ●
VILLAGES HAVING 10000 AND ABOVE POPULATION WITH NAME ●
URBAN AREA WITH POPULATION SIZE : I, II, IV, V & VI ●●●●●
NATIONAL HIGHWAY NH 34
STATE HIGHWAY SH 10
IMPORTANT METALLED ROADS ———
RAILWAY LINE WITH STATION, BROAD GAUGE R.S.
RIVER AND STREAM ———

MOTIF



Gaur, Adina, Pandua and Jagjibanpur

The district of Maldah in West Bengal has long and rich historical traditions. In early middle ages Gour was the capital of Bengal and its famous ruins still draw visitors from all over the country. They silently speak of the splendours of a bygone era. These splendid ruins are also a constant source of inspirations to the people of Maldah to strive harder to achieve a future as brilliant as their past.

Part A

CONTENTS

	Page No.
1. Map of the district	iii
2. Motif	v
3. Foreword	1
4. Preface	3
5. Acknowledgements	4
6. History and scope of the District Census Handbook	5
7. Brief history of the district	6
8. Analytical Note	11
(i) Physical Features	(a) Location and Size (b) Physiography (c) Flora and Fauna (d) Drainage (e) Climate (f) Natural Economic Resources
(ii) Census Concepts and Definitions	27
(iii) Non-Census Concepts and Definitions	32
(iv) Census Findings	(a) Distribution of Population in Rural and Urban Areas (b) Size-Class and Status of Towns with Population, Growth Rate, Density of Population, Sex Ratio, Work Participation Rate, Literacy Rate, Religion, Availability of University Education in the District (c) Mother Tongue, Scheduled Castes and Scheduled Tribes in the District from earlier Census Decades
(v) Brief analysis of Inset Tables based on Primary Census Abstract, 2011 (Inset Tables 1-35)	50
(vi) Brief analysis of Inset Tables based on Village Directory and Town Directory data, 2011 (Inset Tables 36-45)	81
(vii) Major Social and Cultural Activities of the District like Festivals and Fairs	93
(viii) Brief Description of Places of Religious, Historical or Archaeological Importance and Places of Tourist Interest of the District	98
(ix) Major Characteristics of the District, Contribution of the District in the form of Historical Figures Associated with the District	102
Village and Town Directory	
9. Scope of Village Directory and Town Directory	105
10. Brief Note on Village and Town Directory including Abbreviations used in Town Directory	107
11. Section I - Village Directory	
(A) List of Villages merged in Towns and Outgrowths, 2011 Census	115

(B) C.D. Block wise presentation of Village Directory Data	
(a)	
(i)	Harischandrapur-I C.D. Block Map showing Block boundaries
(ii)	Alphabetical list of Villages of Harischandrapur-I C.D. Block along with location Code 2001 and 2011 119
(iii)	Presentation of Village Directory Data of Harischandrapur-I C.D. Block 122
(b)	
(i)	Harischandrapur-II C.D. Block Map showing Block boundaries
(ii)	Alphabetical list of Villages of Harischandrapur-II C.D. Block along with location Code 2001 and 2011 155
(iii)	Presentation of Village Directory Data of Harischandrapur-II C.D. Block 158
(c)	
(i)	Chanchal-I C.D. Block Map showing Block boundaries
(ii)	Alphabetical list of Villages of Chanchal-I C.D. Block along with location Code 2001 and 2011 181
(iii)	Presentation of Village Directory Data of Chanchal-I C.D. Block 184
(d)	
(i)	Chanchal-II C.D. Block Map showing Block boundaries
(ii)	Alphabetical list of Villages of Chanchal-II C.D. Block along with location Code 2001 and 2011 217
(iii)	Presentation of Village Directory Data of Chanchal-II C.D. Block 220
(e)	
(i)	Ratua-I C.D. Block Map showing Block boundaries
(ii)	Alphabetical list of Villages of Ratua-I C.D. Block along with location Code 2001 and 2011 253
(iii)	Presentation of Village Directory Data of Ratua-I C.D. Block 256
(f)	
(i)	Ratua-II C.D. Block Map showing Block boundaries
(ii)	Alphabetical list of Villages of Ratua-II C.D. Block along with location Code 2001 and 2011 289
(iii)	Presentation of Village Directory Data of Ratua-II C.D. Block 290
(g)	
(i)	Gazole C.D. Block Map showing Block boundaries
(ii)	Alphabetical list of Villages of Gazole C.D. Block along with location Code 2001 and 2011 313
(iii)	Presentation of Village Directory Data of Gazole C.D. Block 320
(h)	
(i)	Bamangola C.D. Block Map showing Block boundaries
(ii)	Alphabetical list of Villages of Bamangola C.D. Block along with location Code 2001 and 2011 393
(iii)	Presentation of Village Directory Data of Bamangola C.D. Block 398
(i)	
(i)	Habibpur C.D. Block Map showing Block boundaries
(ii)	Alphabetical list of Villages of Habibpur C.D. Block along with location Code 2001 and 2011 441
(iii)	Presentation of Village Directory Data of Habibpur C.D. Block 448
(j)	
(i)	Maldah (Old) C.D. Block Map showing Block boundaries
(ii)	Alphabetical list of Villages of Maldah (Old) C.D. Block along with location Code 2001 and 2011 521
(iii)	Presentation of Village Directory Data of Maldah (Old) C.D. Block 524

(k)	(i) English Bazar C.D. Block Map showing Block boundaries	
	(ii) Alphabetical list of Villages of English Bazar C.D. Block along with location Code 2001 and 2011	557
	(iii) Presentation of Village Directory Data of English Bazar C.D. Block	562
(l)	(i) Manikchak C.D. Block Map showing Block boundaries	
	(ii) Alphabetical list of Villages of Manikchak C.D. Block along with location Code 2001 and 2011	605
	(iii) Presentation of Village Directory Data of Manikchak C.D. Block	608
(m)	(i) Kaliachak-I C.D. Block Map showing Block boundaries	
	(ii) Alphabetical list of Villages of Kaliachak-I C.D. Block along with location Code 2001 and 2011	641
	(iii) Presentation of Village Directory Data of Kaliachak-I C.D. Block	642
(n)	(i) Kaliachak-II C.D. Block Map showing Block boundaries	
	(ii) Alphabetical list of Villages of Kaliachak-II C.D. Block along with location Code 2001 and 2011	665
	(iii) Presentation of Village Directory Data of Kaliachak-II C.D. Block	668
(o)	(i) Kaliachak-III C.D. Block Map showing Block boundaries	
	(ii) Alphabetical list of Villages of Kaliachak-III C.D. Block along with location Code 2001 and 2011	691
	(iii) Presentation of Village Directory Data of Kaliachak-III C.D. Block	694
(C)	Appendices to Village Directory Data	
	Appendix I : Summary showing total number of villages having Educational, Medical and other amenities in villages – C.D. Block level	717
	Appendix I A : Villages by number of Primary Schools	720
	Appendix I B : Villages by Primary, Middle and Secondary Schools	721
	Appendix I C : Villages with different sources of Drinking Water facilities available	721
	Appendix II : Villages with 5,000 and above population which do not have one or more amenities available	722
	Appendix III : Land Utilization data in respect of Census Towns	725
	Appendix IV : C.D. Block wise list of Inhabited Villages where no amenity other than drinking water facility is available	725
	Appendix V : Summary showing number of Villages not having Scheduled Castes population	726
	Appendix VI : Summary showing number of Villages not having Scheduled Tribes population	726
	Appendix VIIA : List of Villages according to the proportion of the Scheduled Castes to the total population by ranges	727
	Appendix VIIB : List of Villages according to the proportion of the Scheduled Tribes to the total population by ranges	750

12.	Section II - Town Directory		
(a)	Town Directory Statement I	- Status and Growth History	775
(b)	Town Directory Statement II	- Physical Aspects and Location of Towns, 2009	778
(c)	Town Directory Statement III	- Civic and other Amenities, 2009	779
(d)	Town Directory Statement IV	- Medical Facilities, 2009	781
(e)	Town Directory Statement V	- Educational, Recreational and Cultural Facilities, 2009	783
(f)	Town Directory Statement VI	- Industry and Banking, 2009	786
(g)	Town Directory Statement VII	- Civic and other Amenities in Slums, 2009	787
(h)	Appendix to Town Directory	- Towns showing their Outgrowth with population	787

FOREWORD

The District Census Handbook (DCHB) is an important publication of the Census Organization since 1951. It contains both Census and non-Census data of urban and rural areas for each District. The Census data provide information on demographic and socio-economic characteristics of population at the lowest administrative unit i.e. of each Village and Town and ward of the District. The Primary Census Abstract (PCA) part of this publication contains Census data including data on household amenities collected during 1st phase of the Census i.e. House Listing and Housing Census. The non-Census data presented in the DCHB is in the form of Village Directory and Town Directory contain information on various infrastructure facilities available in the village and town viz. education, medical, drinking water, communication and transport, post and telegraph, electricity, banking, and other miscellaneous facilities. Later on, the Telegraph Services were closed by the Government of India on 15th July, 2013. The data of DCHB are of considerable importance in the context of planning and development at the grass-root level.

2. In the 1961 Census, DCHB provided a descriptive account of the District, administrative statistics, Census tables and Village and Town Directory including Primary Census Abstract. This pattern was changed in 1971 Census and the DCHB was published in three parts: Part-A related to Village and Town Directory, Part-B to Village and Town PCA and Part-C comprised analytical report, administrative statistics, District Census tables and certain analytical tables based on PCA and amenity data in respect of Villages. The 1981 Census DCHB was published in two parts : Part-A contained Village and Town Directory and Part-B the PCA of Village and Town including the SCs and STs PCA up to Tahsil/Town levels. New features along with restructuring of the formats of Village and Town Directory were added. In Village Directory, all amenities except electricity were brought together and if any amenity was not available in the referent Village, the distance in broad ranges from the nearest place having such an amenity, was given.

3. The pattern of 1981 Census was followed by and large for the DCHB of 1991 Census except the format of PCA. It was restructured. Nine-fold industrial classification of main workers was given against the four-fold industrial classification presented in the 1981 Census. In addition, sex wise population in 0-6 age group was included in the PCA for the first time with a view to enable the data users to compile more realistic literacy rate as all children below 7 years of age had been treated as illiterate at the time of 1991 Census. One of the important innovations in the 1991 Census was the Community Development Block (CD Block) level presentation of Village Directory and PCA data instead of the traditional Tahsil/Taluk/ PS level presentation.

4. As regards DCHB of 2001 Census, the scope of Village Directory was improved by including some other amenities like banking, recreational and cultural facilities, newspapers & magazines and 'most important commodity' manufactured in a Village in addition to prescribed facilities of earlier Censuses. In Town Directory, the statement on Slums was modified and its coverage was enlarged by including details on all slums instead of 'notified slums'.

5. The scope and coverage of Village Directory of 2011 DCHB has been widened by including a number of new amenities in addition to those of 2001. These newly added amenities are : Pre-Primary School, Engineering College, Medical College, Management Institute, Polytechnic, Non-formal Training Centre, Special School for Disabled, Community Health Centre, Veterinary Hospital, Mobile Health Clinic, Medical Practitioner with MBBS Degree, Medical Practitioner with no degree, Traditional Practitioner and faith Healer, Medicine Shop, Community Toilet, Rural Sanitary Mart or Sanitary Hardware Outlet in the Village, Community Bio- gas, Sub Post Office, Village Pin Code, Public Call Office, Mobile Phone Coverage, Internet Cafes/ Common Service Centre, Private Courier Facility, Auto/Modified Autos, Taxis and Vans, Tractors, Cycle-pulled Rickshaws, Carts

driven by Animals, Village connected to National Highway, State Highway, Major District Road, and Other District Road, Availability of Water Bounded Macadam Roads in Village, ATM, Self-Help Group, Public Distribution System(PDS) Shop, Mandis/Regular Market, Weekly Haat, Agricultural Marketing Society, Nutritional Centers (ICDS), Anganwadi Centre, ASHA (Accredited Social Health Activist), Sports Field, Public Library, Public Reading Room, Assembly Polling station, Birth & Death Registration Office. In the Town Directory, seven Statements containing the details and the data of each Town have been presented viz. (i) Status and Growth History of Towns,(ii)- Physical Aspects and Location of Towns, (iii) Civic and other Amenities, (iv) Medical Facilities, (v) Educational, Recreational & Cultural Facilities, (vi) Industry & Banking, and (vii) Civic & other amenities in Slums respectively. CD Block wise data of Village Directory and Village PCA have been presented in DCHB of 2011 Census as presented in earlier Census.

6. The data of DCHB 2011 Census have been presented in two parts, Part-A contains Village and Town Directory and Part-B contains Village and Town wise Primary Census Abstract. Both the Parts have been published in separate volumes in 2011 Census.

7. The Village and Town level amenities data have been collected, compiled and computerized under the supervision of Shri Dipak Ghosh, IAS, Director of Census Operations, West Bengal. The task of Planning, Designing and Co-ordination of this publication was carried out by Dr. Pratibha Kumari, Assistant Registrar General (SS) under the guidance & supervision of Dr. R.C. Sethi, Ex-Addl. RGI and Shri Deepak Rastogi present Addl. RGI. Shri A.P. Singh, Deputy Registrar General (Map) provided the technical guidance in the preparation of maps. Shri A.K. Arora, Joint Director of Data Processing Division under the overall supervision of Shri M.S. Thapa, Addl. Director (EDP) provided full co-operation in preparation of record structure for digitization and validity checking of Village and Town Directory data and the programme for the generation of Village Directory and Town Directory including various analytical inset tables as well as Primary Census Abstract (PCA). The work of preparation of DCHB, 2011 Census has been monitored in the Social Studies Division. I am thankful to all of them and others who have contributed to bring out this publication in time.

New Delhi
Dated : 16-06-2014

(C.Chandramouli)
Registrar General &
Census Commissioner, India

PREFACE

The District Census Hand Book or DCHB is the most popular and widely used publication which is compiled and prepared by the Census Organization. The first ever DCHB was published in the year 1951. Thereafter Census Directorate is coming up with the publication of DCHB in every decadal Census and the present volume of DCHB of 2011 is seventh in the series.

Over the time, the contents of DCHB have been changing keeping in track with the requirement of the data user on different amenities. Since DCHB is a compilation of Census and non-Census data, the presentation is being done in two parts, viz. the Part-A and Part-B separately for each district. Part-A contains Village & Town Directory data with some important tables depicting availability of basic civic amenities such as drinking water facilities, educational facilities, post & telegraph facilities, banking facilities etc. at the C.D. Block/Village and Town level. Part-B on the other hand contains District Primary Census Abstract of Total Population including Scheduled Castes and Scheduled Tribes at the C.D. Block/Village level and ward level for urban units like for Statutory Towns and Census Towns. Part-B contains data for sex wise distribution of population, age group of 0-6 years, literate and illiterate, Scheduled Castes and Scheduled Tribes, worker and non-worker data, economic category i.e. cultivator, agricultural labour, household industry worker and other worker.

Apart from the above, DCHB also furnishes a variety of essential information pertaining to the district like brief history, administrative set-up, location, climate, economic resources, land use, transport, industry, trade and commerce, place of historical, archaeological and tourists importance etc. It also provides brief analysis of Census data, presentation of the data through various tables, graphs and maps that made the publication much more attractive and valuable.

While preparation of DCHBs of Census of India, 2011 our most sincere and deepest gratitude is expressed to Shri Sailesh, IAS, Registrar General and Census Commissioner, India for his constant inspiration, support and valuable suggestions. Our sincere and deepest thanks and gratitude also goes to Dr. C. Chandramouli, IAS, former Registrar General and Census Commissioner, India. Our thanks also go to Shri Kameswar Ojha, Additional Registrar General, India. The support and assistance of Dr. R.C. Sethi and Shri Deepak Rastogi, former Additional Registrar Generals, India worth special mentioning. We are also grateful to Dr. A.P. Singh and Dr. R. Joseph, former Deputy Registrar Generals (Map) for providing the technical guidance in the preparation of maps and to Dr. Pratibha Kumari, Deputy Registrar General (SS) for her overall supervision. Shri A.K. Arora, Joint Director of Data Processing Division under the overall supervision of Shri M.S. Thapa, Additional Director (EDP) provided full-co-operation in preparation of record structure for digitization and validity checking of Village and Town Directory data and the computer programming for generation of Village Directory and Town Directory data including various analytical inset tables as well as Primary Census Abstract (PCA). Heartfelt thanks to all the Officers of the Office of the Registrar General, India who contributed their share in befitting manner.

The sincere contributions made by the District Magistrates of all districts, Municipal Commissioners of Kolkata and Haora Municipal Corporations, District Census Officers, Additional District Census Officers (Officer In-charge, Census) and the Block Development Officers (BDOs) are worth mentioning. The contribution of officials of innumerable Villages, C.D. Blocks and Towns of all the districts of West Bengal are hereby greatly acknowledged for their sincere efforts in collecting the data of villages and towns under their jurisdiction.

At this Directorate level, sincere thanks are due to all those who put utmost sincerity and zeal towards the successful completion of this publication within the stipulated time. As it is not feasible to express recognitions individually, a separate page of acknowledgement is included in this publication.

Kolkata, the 25th day of July, 2016

Directorate of Census Operations, West Bengal

Acknowledgements

- A. The Directorate of Census Operations, West Bengal respectfully acknowledges the devoted, sincere hard work rendered by about two lakhs Census Enumerators, Supervisors and Officials at the District, Block and Municipal levels without whose heroic efforts, the Census 2011 could never be undertaken.
- B. The Census Directorate, West Bengal also gratefully acknowledges the sincere and dedicated work of the following officers/officials of this Directorate associated with the preparation of this District Census Hand Book, 2011 whose hard-work, dedication and diligence has made the publication of this volume possible.

Drafting Scrutiny and Finalization of Analytical Notes :

Shri Pranab Kr. Majumdar	Joint Director (Retired)	Dr. Palash Chandra Coomar	Joint Director
Shri Subhash Dasgupta	Deputy Director	Shri Arunasish Chatterjee	Deputy Director
Shri P.P. Joy	Deputy Director	Smt. Keka Ghosh	Asstt. Director
Shri Subhasish Chatterjee	Asstt. Director	Smt. Parnalekha Dasgupta	Asstt. Director
Smt. Moumita Guha	Asstt. Director	Smt. Sayantika Basu	Asstt. Director
Smt. Tandra Dutta	Asstt. Director	Dr. Utpal Kumar Mandal	Sr. Geographer
Shri Prasun Ganguly	D.E.O. Grade-B		

Data Processing and Generation of Tables at DCO level, Validation of Data, Drafting of Write-Ups :

Smt. Lopamudra Ghosal	S.I. Grade I	Shri Siddhartha Chatterjee	S.I. Grade I
Shri Sandip Kumar Panja	S.I. Grade I	Shri Sujita Kumar Pradhan	S.I. Grade I
Shri Tarun Sarkar	S.I. Grade I	Shri Arvind Kushwaha	S.I. Grade I
Smt. Nayana Nandan	S.I. Grade I	Smt. Debsmita Mazumder	S.I. Grade I
Shri Prasun Ganguly	D.E.O. Grade B	Shri Bibhas Kanti Hira	D.E.O. Grade B
Smt. Arpita Ghosh	Former Compiler	Smt. Hemlata Singh	Former Compiler
Smt. Aditi Goswami	Compiler	Shri Deepak Kumar	Compiler

Officers and Officials of Data Centre

Preparation of Maps :

Shri Kailash Das	Research Officer (Map)	Dr. Utpal Kumar Mandal	Sr. Geographer
Shri Pradeep Kumar Das	Sr. Drawing Assistant	Smt. Suman Topno	Sr. Draughtsman
Shri Kartick Murmu	Sr. Draughtsman	Shri Asok Mondal	Sr. Draughtsman
Shri Prashanta Roy	Sr. Draughtsman	Shri Sanjib Das	Sr. Draughtsman
Shri Tapan Bhattacharjee	Sr. Draughtsman	Shri Kaushik Bhattacharya	Sr. Draughtsman

Preparation of Camera Ready Copy :

Shri PrasunGanguly	D.E.O. Grade B
--------------------	----------------

Preparation of e-book :

Shri Prashant Kumar	Sr. Supervisor	Shri Prasun Ganguly	D.E.O. Grade B
Shri Bibhas Kanti Hira	D.E.O. Grade B	Shri Prashanta Roy	Sr. Draughtsman

ORGI – Data Processing Division :

Shri Jaspal Singh Lamba	Deputy Director	Ms. Usha	Asstt. Director
Shri Anurag Gupta	DPA Grade 'A'	Shri Mukesh K. Mahawar	DPA Grade 'A'
Ms. Shagufta Nasreen Bhat	DRA Grade 'A'	Ms. Kiran Bala Saxena	Sr. Supervisor

HISTORY AND SCOPE OF THE DISTRICT CENSUS HANDBOOK

The need of data at the grass root level for the administrative and planning purposes at sub micro level as well as academic studies prompted the innovation of District Census Handbook. District Census Handbook is a unique publication from the Census organization which provides most authentic details of Census and non-Census information from village and town level to district level. The District Census Handbook was firstly introduced during the 1951 Census. It contains both Census and non-Census data of urban as well as rural areas for each district. The Census data contain several demographic and socio-economic characteristics of the lowest administrative unit i.e. of each village and town and ward of the district. The non-Census data comprise of data on availability of various civic amenities and infrastructural facilities etc. at the town and village level which constitute Village Directory and Town Directory part of the DCHB. The data of DCHB are of considerable importance in the context of planning and development at grass-root level.

In 1961 Census DCHB provided a descriptive account of the district, administrative statistics, Census tables and village and town directory including Primary Census Abstract. This pattern was changed in 1971 Census and the DCHB was published in three parts: Part-A related to village and town directory, Part-B to village and town PCA and Part-C comprised analytical report, administrative statistics, district Census tables and certain analytical tables based on PCA and amenity data in respect of villages. The 1981 Census DCHB was published in two parts: Part-A contained village and town directory and Part-B the PCA of village and town including the SCs and STs PCA up to tahsil/town levels. New features along with restructuring of the formats of village and town directory were added into it. In Village Directory, all amenities except electricity were brought together and if any amenity was not available in the referent village, the distance in broad ranges from the nearest place having such an amenity, was given.

The pattern of 1981 Census was followed by and large for the DCHB of 1991 Census except the format of PCA. It was restructured. Nine-fold industrial classification of main workers was given against the four-fold industrial classification presented in the 1981 Census. In addition, sex wise population in 0-6 age group was included in the PCA for the first time with a view to enable the data users to compile more realistic literacy rate as all children below 7 years of age had been treated as illiterate at the time of 1991 Census. One of the important innovations in the 1991 Census was the Community Development Block (C.D. Block) level presentation of village directory and PCA data instead of the traditional Tahsil/Taluk/PS level presentation.

As regards DCHB of 2001 Census, the scope of Village Directory was improved by including some other amenities like banking, recreational and cultural facilities, newspapers & magazines and 'most important commodity' manufactured in a village in addition to prescribed facilities of earlier Censuses. In Town Directory, the statement on Slums was modified and its coverage was enlarged by including details on all slums instead of 'notified slums'.

The scope and coverage of Village Directory of 2011 DCHB has been widened by including a number of new amenities in addition to those of 2001. In the Town Directory, seven Statements containing the details and the data of each town have been presented viz.; (i) Status and Growth History of towns, (ii) Physical Aspects and Location of Towns, (iii) Civic and other Amenities, (iv) Medical Facilities, (v) Educational, Recreational & Cultural Facilities, (vi) Industry & Banking, and (vii) Civic & other amenities in Slums respectively. CD Block wise data of Village Directory and Village PCA have been presented in DCHB of 2011 Census as presented in earlier Census. The data of DCHB 2011 Census have been presented in two parts, Part-A contains Village and Town Directory and Part-B contains Village and Town wise Primary Census Abstract. Both the Parts have been published in separate volumes in 2011 Census.

Brief history of the District :

Maldah district (Pronunciation : 'maldə or 'mældə) (also spelt as Malda or Maldaha) lies 347 km. (215 miles) north of Kolkata, the State Capital. Mango, jute and silk are the most notable products of this district. The special variety of mango produced in this region, popularly known by the name of the district, is exported across the world and is acclaimed internationally. The folk culture of *Gombhira* is a feature of the district, being a unique way of representation of joy and sorrow of daily life of the common people, as well as the unique medium of presentation on national and international matters. District headquarters is English Bazar, also known as Maldah, was once the capital of Bengal.

The mention of Maldah was first found in the book of Abul Fazal "A-in-i-Akbari". It is worth mentioning that Abul Fazal was the court poet of the great Mughal Emperor Akbar. No specific history is found about the naming of the district. However it is assumed that the district has got its naming by the combination of two separate words i.e. "Mal" and "Daha". In Sanskrit the word "Mal" mean *ghang* or "the elevated land" whereas the word "Daha" in the regional dialect denotes "a part or portion of it". The later has been suffixed and finally the term becomes Maldah or Malda. There is another view that the district's name is derived from the Arabic word 'Mal' which means wealth, so 'Malda' in Arabic indicates a place where financial transactions are performed and where wealth is concentrated in the hands of large number of persons.

The history of the district can be broadly be divided into four parts i.e. Pre-Gour Era, Gour Era, Post-Gour Era and Modern Maldah.

Pre-Gour Era : In the book of ancient Indian scholar Pāṇini, the mention of a city named Gourpura is found. From the ruins found at Gour in Maldah, there is a strong belief that modern Gour was known as Gourpura in those times. The city of Gour was extended to Pundrabardhana (modern Pandua). During the ancient and medieval ages, these two cities had been the Capital of Bengal. Present capital of the district, English Bazar (once known as Engelzavad established by the British rulers) is at the centre of these two towns and are of almost equal distance north and south.

Being an ancient city, the boundary of Gour changed in different ages since the 5th century. From the Puranic texts it is found that Pundranagara was the provincial capital of the Maurya Empire. Gour and Pundravardhana formed parts of the Mourya Empire as is evidenced from the inscriptions, Brahmi script on a seal discovered from the ruins of Mahasthangarh in the Bogra district of Bangladesh. Hiuen Tsang wrote that he have seen many Ashokan *stupas* at Pundravardhana. From the inscriptions discovered all over North Bengal as well as the inscriptions found on the Allahabad pillar of Samudragupta, it is clear that the whole of North Bengal as far east as Kamrup was a part of Gupta Empire. After the Gupta dynasty, in the beginning of the 7th century AD, the King of Karnasubarna as well as Gauda, Sasanka ruled independently for more than three decades. From the middle of the 8th century to the end of the 11th century the Pala dynasty ruled Bengal, the kings were devoted to Buddhism. It was during their reign that the Jagadalla Vihara (monastery) in Barindri flourished paralleling with Nalanda, Vikramshila and Devikot.

Gour Era : After the Pala Empire, the Sen Dynasty started and they ruled over Bengal till 1204 AD. At the time of Lakshman Sen, Goud was known as Lakshmanabati. The Sen Kings ruled Bengal till Bakhtiyar Khalji conquered Bengal in 1204 AD.

Afterwards Muslim rule started in Bengal. The name Mal Daha was coined (Mal = riches, Daha = lake). Noted rulers like Sultan Ilyas Shah, Firuz Shah, Sikandar Shah, Raja Ganesha, Alauddin Hussain Shah and Nasiruddin Nasrat Shah ruled during the medieval ages. Later Afghan warrior Sher Shah Suri tried to invade Gour but was driven back by Mughal Emperor Humayun. It is said that the Emperor, from his love of mango, renamed Gour as Jannatabad or the garden of heaven. Firuz Shah Tughlaq, Ghiyasuddin and Mughal army invaded Gour to suppress rebellion several time. Relics of Muslim structures are still present as Firuz Minar, Adina Mosque (the largest mosque of South Asia then), Qutwali Gate etc. During the Mughal rule, the capital was removed to Dhaka due to a course change of the river Ganges. Muslim rule ended in 1757. Koch army invasion increased during the downfall of Gour.

Post-Gour Era : After the war of Palassy, the British rule started in Bengal from 1757, not directly but under the mask of British East India Company. Some indigo plant chambers, trade centres and offices were established. In the year 1813, Maldah district was formed out of some portion of outlying areas of Purnia, Dinajpur and Rajshahi districts. Before 1813, the present *thanas* (police stations) of Gazole, Maldah, Bamongola and part of Habibpur were in the district of Dinajpur. The *thanas* of Harischandrapur, Kharba, Ratua, Manikchak and Kaliachak were in the district of Purnia. To prevent serious crimes in the *thana* areas of Kaliachak and Sahebganj and also on the rivers, a Joint Magistrate and Deputy Collector was appointed at English Bazar, with jurisdiction over a number of police stations centring that place and taken from the two districts. Thus the district of Maldah was born. In the year 1832, a separate treasury was established followed by posting of a full-fledged Magistrate and Collector in the year 1859. Up to the year 1876, Maldah was a part of Rajshahi Division and then it was included in the Bhagalpur Division. In 1905, it was again transferred to Rajshahi Division and remained there till 1947.

District Maldah was first affected during the first partition of Bengal in 1905 when it was attached with the newly created province of Eastern Bengal and Assam. Again in August 1947 this district was affected by partition. Between 12–15 August 1947, the fate of the district as to which side it should go, to Pakistan or to India, was undecided because the announcement of the partition award of Sir Radcliffe did not make this point clear. During these few days the district was under a Magistrate of East Pakistan. When the details of the Radcliffe Award were published, the district came over to West Bengal on 17th August 1947. However, the Sub-division of Nawabganj was severed from Maldah and was given to East Pakistan as a Sub-division of the Rajshahi district, East Pakistan (present Bangladesh).

Modern Maldah : After independence Maldah, along with other parts of North Bengal, didn't flourished much in terms of development. Later Shri A.B.A. Ghani Khan Chowdhury, who by his various capacities being minister of different portfolios from state to national ministries of India, took initiative to develop Maldah. Modern Maldah, as we see today, owes to him and is correctly referred as the 'Father of Modern Maldah'. For 28 years, West Bengal was ruled by the opponents of Khan Chowdhury, who succeeded to establish a unique relation with him and the district witnessed the fruit of this coalition in

industrial sector. Sukhjeet Starch Ltd, East End Silk Ltd. and lots of other enterprises have increased. East India Agro at Rishipur Anchal, deals with mango pulp and Raw jute. There is also a GO-NGO partnership on the card, especially artisan-based business cluster development and SME establishment is within the mission. Maldah has good potential in Agro Products like mango, jute and silk.

Administrative set up of the district :

(i) Region of the state where district is located :

Maldah is the southernmost of the North Bengal districts and is included under the Jalpaiguri Division.

(ii) Total number of C.D. Blocks or the next Administrative units after district and changes therein including jurisdictional changes during 2001-2011 :

The district has a two Sub-division namely Maldah Sadar and Chanchal. There are eight Police Stations (P.S.) in Malda Sadar Sub-division namely (1) Gazole, (2) Bamangola, (3) Habibpur, (4) Malda, (5) English Bazar, (6) Manikchak, (7) Kaliachak and (8) Baishnabnagar. Chanchal Sub-division has got 3 P.S. namely (1) Harishchandrapur, (2) Chanchal and (3) Ratua.

Maldah district has a total of fifteen Community Development Blocks (CD Blocks). There are nine CD Blocks in Maldah Sadar Sub-division namely (1) Gazole, (2) Bamangola, (3) Habibpur, (4) Old Malda, (5) English Bazar, (6) Manikchak, (7) Kaliachak-I, (8) Kaliachak-II and (9) Kaliachak-III. Both the Municipalities (M) of the district i.e. Old Malda (M) and English Bazar (M) are also situated in this Sub-division. On the other hand Chanchal Sub-division has got six CD Blocks viz. (1) Harishchandrapur-I, (2) Harishchandrapur-II, (3) Chanchal-I, (4) Chanchal-II, (5) Ratua-I and (6) Ratua-II.

(iii) Total number of Towns/Villages etc. :

As mentioned earlier, there are two Municipalities in the district namely Old Maldah (M) and English Bazar (M). There are a total of twenty seven Census Towns (CT) in the district. They are (1) Chanchal, (2) Bandhail, (3) Rangabhita, (4) Baksinagar, (5) KachuPukur, (6) Kendua, (7) Aiho, (8) Jhangra, (9) Chhatianmor, (10) Sahapur, (11) Milka, (12) Sonatala, (13) Bagbari, (14) Chhota Suzapur, (15) Nazirpur, (16) Bara Suzapur, (17) Chaspara, (18) Jalalpur, (19) Bamangram, (20) Jadupur, (21) Silampur, (22) Baliadanga, (23) Alipur, (24) Karari Chandpur, (25) Birodhi, (26) Jagannathpur and (27) Krishnapur.

In Maldah, there are 15 Panchayat Samities, 146 Gram Panchayats and 1,771 villages.

(iv) If the district is newly created, the area from which it has been carved out :

It is not a newly created district.

(v) Urban Local Bodies :

India has seen the formation of urban local bodies since the time of Indus Valley Civilization. The first Municipal Corporation was set up at erstwhile Madras (now Chennai) under a charter granted by James-II during the British rule in 1687. There are different types of urban local bodies, namely, Municipal Corporations, Municipal Councils, Municipalities, Notified Area Committees, Cantonment Boards etc. Except the Cantonment Boards all other types of municipal bodies are governed by the state municipal laws. Cantonment Boards are controlled by the Central Act called Cantonment Acts, 1924. A municipality is constituted with elected members of the inhabitants of a city or town and municipal corporations, and is created by the enactment of State Legislatures or of Parliament in case of Union Territories. The area which does not fulfill all the conditions laid down as necessary for the constitution of a municipality or it may also be created for newly developing towns or areas are known as Notified Area Committee. Except Notified Area, the councils of all these corporate bodies comprise of elected members of the public through adult franchise (citizen of 18 years and above) based on secret ballot. The notified area is governed by the state governments through a body nominated by it. Apart from overall planning, creation and maintenance of Civil Administration, the primary object of every urban local body is to provide certain civic amenities to the people.

As already stated, there are two Municipalities in the district namely Old Maldah (M) and English Bazar (M). There are a total of twenty seven Census Towns (CT), 15 Panchayat Samities, 146 Panchayats and 1,771 villages.

(vi) Civil Administration :

The Civil Administration of the district consists of District Magistrate as the Principal Executive with 2 Sub-divisional heads and under them there are Block level officers under each CD Block. Under Police Administration, Superintendent of Police is the Head of the District and under him there are 2 sub-divisional Police Officers with Inspector-in-Charges/Officer-in-Charges in each Police Station. At the District Headquarters, District Judge is the head of the Judiciary and Sub-divisional Judicial Magistrate is sitting in the court at the Sub-divisional level.

Analytical Note

Analytical Note

Physical Features :

(a) Location and Size :

The district Maldah lies between 25°32'08" North and 24°40'20" North Latitude and in between 88°28'10" East & 87°45'50" East longitude. To the south is Murshidabad district, to the north are Uttar Dinajpur district and Dakshin Dinajpur district, to the east is the international border of 165.5 km. with Bangladesh and to the west is Santhal Parganas of Jharkhand and Purnea of Bihar. In 1935, the total area of the district was 1,987 sq. miles as per report on the survey and settlement operations. At the time of partition of India it covered 2,004 sq. miles, but now the area is 1,441.6 sq. miles (3,733 sq. km.). Its ranking in respect of area is 11th (eleventh) in the state.

(b) Physiography :

Maldah district consist of mainly low-lying alluvial plains sloping towards the South. The North-Eastern part of the district contains a few elevated tracts. Parts of these high lands have elevations up to 40 metres from the mean sea level. These elevations are intersected by deep water channels thereby giving the appearance of small hills. The river Mahananda flowing from north-east to south-east divides the district into Eastern and Western regions. Further the river Kalindri divide the Western region into Northern and Southern regions. Each of the regions have own distinctive characteristics. The Eastern part is comparatively high and undulating while Western part is low and fertile. Three broad sub-regions can be defined physiographically within the district on the basis of nature of topography and soil, i.e. Barind, Diara and Tal.

Ecological divisions of Maldah district

	Barind	Diara	Tal
C.D. Block Name	Old Maldah	Manickchak	Harishchandrapur-I
	Habibpur	English Bazar	Harishchandrapur-II
	Bamangola	Kaliachak-I	Chanchal-I
	Gazole	Kaliachak-II	Chanchal-II
		Kaliachak-III	Ratua-I
			Ratua-II

Barind: The Barind region of mature alluvium that had given North Bengal its old historical name of *Varendri* or *Barendri* is known today as the Barind lies on the Eastern margin of the Mahananda river. This region is made up of the ancient alluvial humps that are remnants of old riverine flood plains that remained unaffected subsequently by inundation and renewed silting. Besides the Eastern and North-Eastern fringes of the district, the Barind tract also stretched into parts of Uttar and Dakshin Dinajpur district and adjoining district of Bangladesh, forming an upland rising to elevations of the district measuring 39 m. from the mean sea level is recorded in Gazole C.D. Block as in its highest position. The cumulative area of the Barind spanning Uttar and Dakshin Dinajpur and Maldah districts of North Bengal is 1,621 sq. km.; within the district it covers four C.D. Blocks i.e. Old Maldah, Gazole, Bamangola and Habibpur comprise of 1,348.3 sq. km. (37.63 per cent) area of the district. It comprises almost 47.3 per cent settlements and 24.45 per cent population of the study area. The major portion of this contains two sharply rising and isolated topographic units that fall within the district, which collectively comprise Old Maldah and Gazole C.D. Blocks in the Mahananda-Tangan interfluvies area Habibpur and Bamangola C.D. Blocks in the Tangan-Purnarbhava interfluvies, provide the best examples of the typically matured Barind. The soils of these regions are hard salty clays of a reddish hue and the ground is baked hard as iron. Organic residues in this soil are highly decomposed leading to non-acidic soil at pH levels as low as 6.8 in the Barind tracts of Maldah. Organic carbon content is also generally low only 0.54 per cent in these tracts as a result of which overall soil fertility remains at modest levels under un-irrigated conditions. Drinking water becomes scarce during hot

weather. Barind soils permit little percolation most of the monsoon runoff accumulates in the large natural *bils* (ponds) in the ravines formed by the courses of the Tangan and Punarbhava rivers, covering the lowlands. The remainder of the district covers an adjacent tract of flat lowland between 27m. and 21m. contours forming the local catchments of the Mahananda and Ganga rivers. This lowland tract which slopes gradually from the North to South is classified into two additional physiographic regions locally known as Tal and Diara.

Diara: The Diara is a relatively well drained flat land formed by the fluvial deposition of newer alluvium in the transitional zone between the Barind upland and the marshy Tal tract. The soil is light with sandy appearance and very fertile. Mango gardens are common and mulberry is also grown in this natural division. It encompasses 1,152.3 sq. km. (32.16 per cent) area, includes almost 22.3 per cent settlement and 42.81 per cent population of the district.

Tal: The Tal is mostly composed of bog (marsh) lands formed in many marshy pockets around vestigial inland drainages. It lies to the West of Mahananda river and to the North to the river Kalindri. The Tal region gradually slopes down towards the South-West and merges with the Diara region. The streams of this zone have switched over to new courses, leaving many dead or dying channels that only retain water flow during the monsoon. Consequently, the Tal is strewn with innumerable marshes, *bils* and oxbow lakes. Inter braided streams with multiple channels also occur quite commonly along the Kankhor, Kalindri, Punarbhava and other rivers that traverse this land unit – the Kalindri, particularly, displaying an amazing capacity to meander. Because of the lack of gradient and consequently runoff, most of the Tal tract remains submerged under considerable depths of water during the monsoon rains. Large sections of it then turn into mud banks during the dry season while the many marshy pockets still remain relatively shallow. It accounts almost 1,082.4 sq. km. (30.21 per cent) area, 30.4 per cent settlements and 32.74 per cent population of the study area. Since topographic gradients along the Tal region are barely minimal at an average of 0.050, the Ganga river is the only fast moving river that traverses this tract with an average gradient of 1:14500. The other minor regional rivers of the Tal barely manage to crawl across the tract at extremely low gradients. All local rivers are prone to inundate the Tal during the monsoon and the Mahananda river with its large upstream catchments has often wreaked flood havoc in the Tal tract.

It may be mentioned here that the river Ganga makes its first entry in West Bengal at Gaduri of Bhutni *Char* of Manikchak C.D. Block of the district. As it is a low lying basin, it is prone to flood.

(c) Flora & Fauna :

The district of Maldah is world famous for mango fruit. Other fruits like jackfruits, custard apple, mulberry, peach, gooseberry, wood apple, betel nut and coconut are also available. Among the jungle trees *babool*, wild palm, *pepul*, acacia, *burged*, tamarisk, *sisoo*, *sagoon*, *toon*, *gamar*, *arjun*, bamboo, *simul* are noteworthy.

Wild animals were abundant till the first quarter of the nineteenth century. Among them Rhinoceros, Tiger, *Samber*, Leopard, *Bara Singha* deer, Spotted Deer, Antelope, Wild Cat, Wild Buffaloes, Hyena, Wolf, Wild-Cats were found. Among amphibious reptiles the snub-nosed crocodiles were found in large number in the Tangan and Punarbhava river and Gharial in the Ganga river. But due to the over-increasing pressure of population most of the wild animals of late suffered extinction in Maldah and shifted their habitat further North.

(d) Drainage :

Rivers in the district constitute an important feature upon its landscape. The earth surface here is washed by the waves of rivers like the Ganga, Mahanada, Fulahar, Kalindri, Tangoan, Punarbhaba, Pagla and Bhagirathi. All main rivers of the district are of

the Himalayan or sub-Himalayan origin and flows towards south direction. Due to the devastating flood particularly in the Western side of the district, huge amount of life and property, human establishments and agricultural land goes into the Ganga river each year. The following table gives a vivid picture of the drainage system within the district of Maldah.

Name of the River	Entry Point to the District	Runs through C.D. Blocks	Length within the District	Branches	End Point
Ganga	Gaduri of Bhutni Char of Manikchak C.D. Block	Kaliachak-II Kaliachak-III Manikchak	172 km.	Fulahar Bhagirathi Kalindri	Pardeonapur at Kaliachak-II
Mahananda	Junction of Chanchal-I, Ratua-II and Gazole C.D. Blocks	English Bazar Old Maldah Habibpur Gazole	886 km.	Kalindri Pagla	Aiho at Habibpur
Punarbhaba	North-East portion of Bamangola C.D. Block	Bamangola	64.40 km.	Haria	Eastern border of Bamangola
Tangon	Junction of Bamangola and Gazole C.D. Blocks	Bamangola Old Maldah Habibpur Gazole	64.60 km.	Chunakhali <i>Khal</i>	Mahananda river
Kalindri	Mahaghat of Harishchandrapur-II C.D. Block	Harishchandrapur-II English Bazar Manikchak Ratua-I	NA	Fulahar	Mahananda river at Bachamari, Old Maldah

Note : Including Tributaries

Source : Official Records, Office of the Assistant Engineer (Irrigation), Maldah, 2001

Apart from the main rivers and their tributaries, many large and small beels (shallow depression filled with water covering large area) and tanks are found in the district. Largest beel is Ahora in the Tangon river valley covering about 3 sq. km. area. Other than Ahora, some beels are located mainly in the marshy tract lies between the Mahanada river and the main road from English Bazar to Gour. Some beels are also found in the Diara tract due to depressions left by the Ganga river e.g. Gadaibeel in which there are approximately 30 thousand tanks of different sizes out of which eleven thousands are irrigation tanks.

Farakka Barrage Project : Without a few words about Farakka Barrage Project, the discussion about the drainage of the district wouldn't be completed. The longest barrage in India on the river Ganges was constructed by Hindustan Construction Company. It has a length of about 2 miles with a total of 109 lock gates, 108 are over the river and the 109th one over the low lying land in Maldah, as a precaution. It coordinates 24°48'16'' North latitude to 87°55'57'' East longitude. The construction of the barrage was inaugurated by the then Prime Minister of India Pandit Jawarhalal Nehru in 1961 and was completed in 1975 at a cost of Rs. 156.49 crore or 25 million US dollars. The purpose of the barrage is to divert 1,100 cubic metres per second (40,000 cu ft./s) of water from the Ganges river to the Hooghly river for flushing out the sediment deposition from the Kolkata harbour without the need of regular mechanical dredging. But the project got international resistance from neighbouring Bangladesh as the Hooghly river is also the main water resource of that country. The dispute led to a crisis situation in Bangladesh in the dry season of 1976. In 1977, Bangladesh went to the United Nations and lodged a formal protest against India with the General Assembly of The United Nations, which adopted a consensus statement on November 26, 1976. Talks between the two countries were resumed in December 1976. No consensus was reached which continues till date.

The principal components of the Project are :

- (1) A 2,245 metre long barrage across the River Ganga with rail-cum-road bridge, necessary river training works and a Head Regulator on the right side
- (2) A 213 metre long barrage across the River Bhagirathi at Jangipur

- (3) Feeder canal of 1,133 cumec (40,000 cusec) carrying capacity and 38.38 km. long, taken off the head regulator on the right of the Farakka Barrage, and
- (4) Navigation works such as Locks, Lock channels, Shelter basins, Control tower building, navigational lights and other infrastructure. Apart from these West Bengal has water supplied via its vast rivers.

Food crops, fish stocks, trade, transportation, nature, environment, flora and fauna are part of people's life lines that are the inhabitants in this area and by extension inhabitants, elsewhere. These groups are both directly dependent on the river system of the region. The Farakka Barrage serves water to the Farakka Super Thermal Power Station. There are also sixty canals which can divert the water to other destinations.

Main water features such as tank, lake reservoir etc. :

There are many sweet-water shallow lakes (marshes) in the district which are locally known as beels. They are like large lakes and are formed due to direct or indirect result of fluvial action. There are numerous beels in the district particularly to North of the Tangan and Punarbhava rivers. In Diara the beels are the depressions left by the Ganga due to its successive new courses. There is also a chain of beels situated near the present relics of Gaur contiguous to the river Mahananda due to indirect river action. Some large water bodies, referred as 'dighi' were dug for drinking purpose by the kings and sultans of ancient and medieval periods. Some large beels of the district are Bamangola Beel, Jagdala Beel, Raniganj Beel, Bhair Beel, Ahora Beel (Gazole), Kowakhon Beel, Sabdalpur Beel (Kaliachak), Dhajora Beel, Madhaipur Beel (Old Malda) and Godrail Beel of English Bazar.

(e) Climate :

The climate of the district is very hot and sultry during the summer season with plentiful rains and moisture in the air throughout the year. The proximity of the Bay of Bengal in the South and the alignment of the Himalayas in the North largely determine the climatic character, i.e. the distribution of the weather elements in the district. Irrespective of the general vagaries and mechanism of the monsoon, seasonal distribution of the elements such as temperature, rainfall and relative humidity are too uneven. An important feature of the climatic conditions of the district is the periodic wind that blows across it. The seasonal winds are known as the monsoon wind. The uneven spatial distribution of rainfall in the district occurs because of the patterns of variation in its topographic profile and the tracks followed by monsoon depressions. Rainfall is also unevenly distributed over the years as a consequence of which over 90 per cent of the annual precipitation descends during the monsoon months. Runoff too falls off drastically from the North to the South. The climate of the district can be described under the four seasons recognized by the Meteorological Department, Govt. of India. The successive seasons of the district are (a) Summer season (b) Advance Monsoon season (c) Retreating Monsoon season, and (d) Cold season (Winter).

The cold season starts about the middle of November and continues till the end of February. The period from March to May is the summer season. The rainy season starts in June with the coming of South-West monsoons and continues till the middle of September. October and the first half of November constitutes the post monsoons season. Average of the maximum and minimum temperature of the district in degree Celsius for the preceding five years is as follows :

<u>Year</u>	<u>Maximum Temperature</u>	<u>Minimum Temperature</u>	<i>(In Degree Celsius)</i>
2007	41	9	
2008	41	9	
2009	42	10	
2010	42	8	
2011	39	5	

(Source : District Statistical Hand Book, Maldah, 2010-11)

Through the following tables we can get a detail conception about the rainfall of the district in the preceding 5 years in Millimetre.

Year	Annual Rainfall (in Mm.)
2007	1716
2008	1541
2009	1204
2010	1129
2011	1440

(Source : District Statistical Hand Book, Maldah, 2010-11)

(f) Natural Economic Resources :

(i) **Forestry** : The details of forest area, out turn of forest produce, revenue and expenditure of Forest Department in the district of Maldah is shown through a table hereunder :

Forest Area, Forest Produce and Revenue & Expenditure of Maldah district

Item	Unit	2006-07	2007-08	2008-09	2009-10	2010-11
(1)	(2)	(3)	(4)	(5)	(6)	(7)
Area by Class of forest :						
Reserved forest	hectare	773.95	773.95	773.95	773.95	773.95
Protected forest	"	373.04	373.04	373.04	373.04	373.05
Unclassed state forest	"	556.05	556.05	556.05	556.05	556.50
Khas forest	"	---	---	---	---	---
Vested waste land	"	---	---	---	---	---
Forest owned by corporate bodies	"	---	---	---	---	---
Forest owned by private individuals	"	---	---	---	---	---
Forest owned by civil authorities	"	---	---	---	---	---
Total		1,703.04	1,703.04	1,703.04	1,703.04	1,703.50
Forest Produce :						
Timber	thousand cu. metre	0.836	1.174	0.671	0.460	0.129
Fuel	"	0.240	0.113	0.172	0.041	0.310
Pole	Number	1265	311	864	107	---
Revenue & Expenditure :						
Revenue	Rs.in thousands	3131	6269	7777	10882	1682
Expenditure	"	7998	12691	10829	34705	38644

(Source : District Statistical Hand Book, Maldah, 2010-11)

(ii) **Minerals & Mining** : No mines are found in the district except few brickfield, tiles and sand.

(iii) **Soil & Cropping Pattern** : Soils is one of the most precious resources and is the main stay of agriculture and forestry. It is precious gift of nature that determines agricultural productivity. Soils are economically important as different types of soils of varying nature produced different varieties and amounts of crops leading to economic disparities. The district is situated on the Western part of the alluvium field, in the gap between the Rajmahal hills on the West and the Garo hills on the East. The entire area is covered by alluvium that however, is of two different ages displaying different physical and physiographic characteristics. The Eastern part of Mahananda river bisects the district along a North-South line are found older alluvium forming Barind. The south of this tract is red in colour implying old alluvium formation and is unfertile. It is composed of still clay containing iron. It becomes extremely hard in the cold weather. The soil in this tract is most acidic. This tract is mainly mono cropped and the main crop grown in this region is winter rice. On the Northern part of this area jute and autumn crop as a *kharif* crop and wheat as a Rabi are grown on a very limited scale. Extensive cultivation of paddy in summer is restricted only in the *doba* area (low lying area subject to water stagnation).

To the West of the river Mahananda, the soil is light loam called *do-ash*. It is recently formed alluvial and consists of an admixture of clay and sand. On the Eastern side, the proportion of clay is greater, but further West towards the Ganga river, the proportion of sand becomes greater. The *do-ash* type of soil is the most fertile in the district and neutral in reaction. A dark loam called *matial* (metal) is found in the low lying areas, *beels* and valleys. The soil is fertile and produces chilly, *aman* and *boro* paddy. The

tract of highly fertile soil formed the Diara region with diversified cropping. Crops like *aus* paddy, jute, maize, wheat, pulses, oil seeds, barley and sugarcane are grown here. This zone is mainly mulberry and mango growing tract of the district. In the Tal area jute, maize, *aus* and *aman* paddy are the main crops grown in *kharif* season. In *rabi* season wheat and *boro* paddy are also grown on a considerable area. The soil of this region is old alluvium with shallow black colour. Another kind of brown soil is found to the extreme South of the district covering small area. This alluvial soil is very recently formed on the Eastern coast of river.

Natural Vegetation : The district has a small vegetation cover, extending from the river of Kosi river to the Brahmaputra river. This is alternation of *beels* and village shrubberies with the drier jungle of Barind region. Where the ground is not occupied by the usual crops, it is covered by abundant natural vegetation, except the sandy beds of rivers. Old river beds, ponds, marshy land etc. have a copious vegetations and plants. The areas which are subjected to frequent inundation are usually covered with seedy grasses. Some portion of Barind area are covered by jungles which chiefly consist of thorny scrub bush jungles mixed with *Pipal*, *Bat*, *Simul* and *Pakur* trees and Nepal Bamboos, species of thorny bamboos are also seen in Pandua area near villages and embankment areas of Gour. Ordinary Neem, Jack fruit trees, Tamarind, Bamboo, *Pipul* and Mango trees are seen in plenty. The soil of the Western region of the district is particularly suited for the growth of Mulberry and Mango. Maldah district has become famous for the production of Mango like Sundri and Mulberry.

The following table shows the production of principal crops in the district.

Area under Principal Crops in Maldah district

Crops	(in thousand hectares)				
	2006-07	2007-08	2008-09	2009-10	2010-11
(1)	(2)	(3)	(4)	(5)	(6)
Rice	470.6	480.4	656.8	614.5	630.5
Aus	10.0	11.3	10.3	11.8	5.5
Aman	201.9	212.2	378.2	378.5	379.5
Boro	258.7	256.9	268.3	224.2	245.5
Wheat	111.1	137.9	120.0	129.4	144.0
Barley	1.7	2.0	2.1	1.4	2.1
Maize	29.5	22.8	24.5	19.9	20.2
Other Cereals	#	#	---	---	---
Total Cereals :	612.9	643.1	803.4	765.2	796.8
Gram	4.6	4.0	3.2	4.8	2.4
Tur	#	#	#	0.1	0.1
Other Pulses	17.9	20.2	14.7	18.9	13.9
Total Pulses :	22.5	24.2	17.9	23.8	16.4
Total Foodgrains :	635.4	667.3	821.3	789.0	813.2
Oil Seeds :					
Rapeseed & Mustard	39.7	38.6	27.2	38.4	31.8
Linseed	0.2	0.1	0.1	0.1	0.1
Other Oil seeds	0.8	0.8	0.3	0.2	0.4
Total Oil seeds :	40.7	39.5	27.6	38.7	32.3
Fibres* :					
Jute	341.3	289.2	279.8	307.8	255.6
Mesta	5.6	3.2	1.9	2.2	5.1
Other Fibres	---	---	---	---	---
Total Fibres	346.9	292.4	281.7	310.0	260.7
Miscellaneous Crops :					
Sugarcane	243.8	284.6	242.7	212.8	221.0
Potato	46.1	76.0	52.7	151.8	146.8
Tobacco	0.2	0.1	0.1	0.1	0.1
Tea	---	---	---	---	---
Chillies (dry)	1.8	2.7	2.8	2.8	2.8
Ginger	0.2	0.3	0.3	0.4	0.4
Total Miscellaneous Crops :	292.1	363.7	298.6	367.9	371.1

Less than 50 tonnes

* In 1000 bales of 180 kg.each

(Source : District Statistical Hand Book, Maldah, 2010-11)

(iv) Land & Land-use Pattern : The land of Maldah district is more or less plain. The land is fertile for agricultural production. Following are the preceding five years classification of land utilization statistics in the district of Maldah.

Classification of Land Utilization Statistics of Maldah district

(Area in thousand hectares)

Year	Reporting Area	Forest Area	Area under Non-agricultural use	Barren & unculturable land	Permanent pastures & other grazing land	Land under misc. tree groves not included in Net area sown	Culturable waste land	Fallow land other than current fallow	Current fallow	Net area sown
(1)	(2)	(2)	(3)	(4)	(5)	(6)	(7)	(8)	(9)	(10)
2006-07	370.88	1.68	84.42	---	---	2.90	0.10	0.30	70.08	211.40
2007-08	370.76	1.68	87.94	---	---	4.87	0.01	0.32	65.63	210.31
2008-09	370.85	1.67	88.25	---	---	4.46	0.09	0.31	63.62	212.46
2009-10	370.86	1.68	88.62	---	---	3.43	0.09	0.33	60.71	216.00
2010-11	370.86	1.68	90.11	---	---	3.24	0.10	0.30	57.45	217.98

(Source : District Statistical Hand Book, Maldah, 2010-11)

(v) Tenancy : The State Government is the owner of all estate land since the enactment of West Bengal Estate Acquisition Act, 1948. But in case of agricultural land, the tenancy is contractual with the owner. After the land reform measures taken up by the State Government there is no intermediary system of tenancy in the district. Distribution of Operational Holdings over size-classes and Area of vested Agricultural Land distributed and Number of Beneficiaries are shown through two different tables below.

Distribution of Operational Holdings Over Size-Classes in Maldah district

(Area in hectares)

S I Z E - C L A S S														Average	
Year	Marginal		Small		Semi-medium		Medium		Large		Total		size of		Holdings (hect.)
	No. of Holdings	Area of Holdings	No. of Holdings	Area of Holdings	No. of Holdings	Area of Holdings	No. of Holdings	Area of Holdings	No. of Holdings	Area of Holdings	No. of Holdings	Area of Holdings	No. of Holdings	Area of Holdings	
(1)	(2)	(3)	(4)	(5)	(6)	(7)	(8)	(9)	(10)	(11)	(12)	(13)	(14)	(15)	
2000-01	295805	160936	52988	90938	13224	37859	1725	8792	22	324	363764	298849	0.82		
2005-06	310706	171105	49860	81798	15012	40121	991	4864	1	10	376570	297898	0.79		

Note : Marginal = Below 1.0 hectare
 Small = 1.0 hectare and above but less than 2.0 hectares
 Semi-medium = 2.0 hectares and above but less than 4.0 hectares
 Medium = 4.0 hectares and above but less than 10.0 hectares
 Large = 10.0 hectares and above. It includes mostly institutional holdings

(Source : District Statistical Hand Book, Maldah, 2010-11)

Area of Vested Agricultural Land Distributed and Number of Beneficiaries in Maldah district

Up to	Area of land distributed (hectare)	Number of beneficiaries			
		Scheduled Castes	Scheduled Tribes	Others	Total
(1)	(2)	(3)	(4)	(5)	(6)
30-11-2007	31406.00	40387	29722	86706	156815
30-11-2008	31659.00	40910	29932	87621	158463
30-11-2009	31659.00	40910	29932	87621	158463
30-11-2010	31712.00	41502	29986	88503	159991
30-11-2011	31804.00	41821	30284	89415	161520

(Source : District Statistical Hand Book, Maldah, 2010-11)

(vi) Agriculture : The economy of the district is based on agriculture and growing of mangoes. The mangoes of the district are nationally and internationally acclaimed. Besides mango other fruits are also produced in considerable amount. Vegetables and flowers are also produced in sufficient. To know about the production of fruits, vegetables and flowers in the district let us go through the following two tables.

**Area and Production of Fruits and Vegetables
in Maldah district**

Name of Fruits/ Vegetables	Area (Thousand hectares)					Production (Thousand tonnes)				
	2006- 07	2007- 08	2008- 09	2009- 10	2010- 11	2006- 07	2007- 08	2008- 09	2009- 10	2010- 11
(1)	(2)	(3)	(4)	(5)	(6)	(7)	(8)	(9)	(10)	(11)
Fruits:										
Mango	25.50	25.90	26.30	27.00	27.40	190.00	195.00	162.00	180.00	196.00
Banana	0.76	0.76	0.80	0.80	0.81	13.75	13.75	14.44	14.50	14.80
Pineapple	0.06	---	---	---	---	1.65	0.02	0.02	0.08	0.08
Papaya	0.23	0.23	0.24	0.24	0.24	7.45	7.45	7.78	7.80	7.86
Guava	0.32	0.32	0.42	0.43	0.43	5.41	5.41	7.21	7.25	7.26
Jackfruit	0.36	0.36	0.37	0.38	0.38	4.28	4.28	4.49	4.50	4.50
Litchi	0.93	0.96	1.00	1.00	1.00	8.69	8.80	8.99	9.00	9.40
Mandarin	---	---	---	---	---	---	---	---	---	---
Orange	---	---	---	---	---	---	---	---	---	---
Other Citrus	0.19	0.19	0.20	0.20	0.21	1.70	1.70	1.78	1.80	1.80
Sapota	0.23	0.23	0.24	0.24	0.24	2.69	2.69	2.77	2.80	2.80
Others	0.20	0.21	0.22	0.23	0.23	1.31	1.34	1.41	1.40	1.40
Total :	28.78	29.16	29.79	30.52	30.94	236.93	240.44	210.89	229.13	245.90
Vegetables:										
Tomato	2.52	2.52	2.65	2.65	2.68	34.58	34.58	36.30	36.35	37.82
Cabbage	4.00	4.00	4.20	4.20	4.26	109.86	109.86	115.36	115.40	117.02
Cauliflower	3.34	3.34	3.30	3.51	3.55	96.31	96.31	101.12	101.13	102.46
Peas	0.81	0.81	0.84	0.85	0.87	4.03	4.03	4.19	4.20	4.33
Brinjal	11.46	11.46	11.88	11.92	10.36	197.61	197.61	204.96	204.97	181.77
Onion	1.40	1.40	1.45	1.46	1.48	20.62	15.62	16.09	16.10	16.54
Cucurbits	9.33	10.33	9.73	9.81	9.95	132.41	92.41	95.90	97.91	101.25
Ladies Finger	2.94	2.94	3.07	3.07	3.11	32.64	32.64	34.08	34.08	35.00
Radish	2.09	2.09	2.22	2.23	0.39	23.42	23.42	24.51	24.50	4.66
Others	16.96	16.23	16.91	16.99	29.33	93.83	65.58	76.96	74.96	125.60
Total :	54.85	55.12	56.25	56.69	65.98	745.31	672.06	709.47	709.60	726.45

(Source : District Statistical Hand Book, Maldah, 2010-11)

**Area and Production of Flowers
in Maldah district**

Name of Flowers	Area						Production					
	Unit	2006- 07	2007- 08	2008- 09	2009- 10	2010- 11	Unit	2006- 07	2007- 08	2008- 09	2009- 10	2010- 11
(1)	(2)	(3)	(4)	(5)	(6)	(7)	(8)	(9)	(10)	(11)	(12)	(13)
Rose	000 hectares	---	---	---	---	---	Cre spike	---	---	---	---	---
Chrysanthemum	"	---	---	---	---	---	'000 mt.	---	---	---	---	---
Gladiolus	"	0.002	0.002	0.003	0.003	0.004	Cre Cut Flower	0.028*	0.028	0.042	0.042	0.018
Tuberose	"	0.002	0.002	0.003	0.003	0.003	"	0.019*	0.021	0.037	0.042	0.042
Marigold	"	0.047	0.047	0.050	0.050	0.050	'000 mt.	0.377	0.377	0.399	0.400	0.400
Jasmine	"	---	---	---	---	---	"	---	---	---	---	---
Seasonal Flower	"	0.004	0.004	0.004	0.004	1.018	"	0.006	0.006	0.006	0.006	1.393
Misc.Flower	"	0.025	0.025	0.028	0.028	0.028	"	0.038	0.039	0.029	0.030	0.039

* Cre
Spike
Area Unit : '000 hectares

(Source : District Statistical Hand Book, Maldah, 2010-11)

A short note on Mango production of the district :

Mango is undoubtedly the best known product of the district having national and international fame. A range of delectable table fruit, ranging from the famous *langra* to the *himasagar*, *amrapali*, *laxmanbhog*, *gopalbhog* and *fazli* mango varieties grows in the

district. From the above table it is seen that out of 28.78 thousand hectares of area under fruit production, 25.50 thousand hectares of area produces mango. Mangoes grown in the district become available for processing between the months of May and August, starting from early varieties such as the *himsagar* and *laxmanbhog* to late varieties such as the *gopalbhog*. Thus, once an orchard has been planted and has matured, mango cultivation becomes a highly seasonal activity, with the activity period spanning just four months of the year. As the district's economy is largely dependent on production and trading of mango, storage and transportation facility has improved a lot.

Most regions of Maldah district, barring the Barind, are climatically well suited to the cultivation of mangoes. Along with Old Malda C.D. Block, the Diara region C.D. Blocks of Manikchak and English Bazar constitute the traditional growing area for mangoes in Maldah district, together accounting for 57 per cent of the total mango area and the mangoes produced by the district. From this core area, mango cultivation has spread southwards to the other Diara region C.D. Blocks of Kaliachak-I and II, followed by the C.D. Blocks of Ratua-I, Ratua-II and Chanchal-I in the Tal region. While the share of the Diara region in total mango area and production has come down as a result, the six C.D. Blocks in the Tal region together now account for just over 28 per cent of area and production of mangoes in Maldah. Old Maldah is the only Barind region C.D. Block that grows mangoes to a significant degree. The other Barind region C.D. Blocks of Gajol, Bamangola and Habibpur together contribute only about 2 per cent of the total mango area and production in the district. Since mangoes are already grown on a wide scale in the Diara region, future extension of mango cultivation in Maldah district is likely to occur in the Tal region rather than the Barind region due to its climatic advantages. Such trends are already visible in the growth of mango area and production in many C.D. Blocks of Tal region.

(vii) Irrigation : The following two tables gives a total picture of irrigation in the district of Maldah. It may be mentioned here that the presence of numerous rivers and ample rainfall has helped a lot in the district's irrigation.

Area Irrigated by different sources of Maldah district

(in thousand hectares)

Year	Area irrigated by									Total
	Govt. Canal	Tank	HDTW	MDTW	LDTW	STW	RLI	ODW	Others	
(1)	(2)	(3)	(4)	(5)	(6)	(7)	(8)	(9)	(10)	(11)
2006-07	---	1.316	6.498	0.269	0.700	82.647	9.247	---	24.907	125.584
2007-08	---	1.320	6.519	0.273	0.706	82.677	9.347	---	24.927	125.769
2008-09	---	1.321	6.527	0.441	0.870	82.767	9.379	---	24.951	126.256
2009-10	---	1.333	6.568	0.450	0.886	82.813	9.423	---	24.990	126.463
2010-11	---	1.323	6.606	0.459	0.903	83.003	9.471	---	24.999	126.764

* Only Government

(Source : District Statistical Hand Book, Maldah, 2010-11)

Sources of Irrigation of Maldah district

(in number)

Year	Tank	HDTW	MDTW	LDTW	STW+	RLI	ODW	Others
(1)	(2)	(3)	(4)	(5)	(6)	(7)	(8)	(9)
2006-07	255	326	18	108	33243	465	---	446
2007-08	255	326	18	108	33279	483	---	446
2008-09	255	326	33	139	33370	483	---	446
2009-10	255	326	39	145	33459	483	---	446
2010-11	255	326	39	145	33515	483	---	446

(Source : District Statistical Hand Book, Maldah, 2010-11)

HDTW = High Capacity Deep Tubewell
LDTW = Low Capacity Deep Tubewell
RLI = River Lift Irrigation

MDTW = Middle Capacity Deep Tubewell
STW = Shallow Tubewell
ODW = Open Dug Well

(viii) Animal Husbandry : The details of animal husbandry in Maldah district for the period 1989 to 2007 with an intermediate gap of 5 years is shown hereunder :

Live-stock and Poultry of Maldah district

(in number)					
Category	1989	1994	1997	2003	2007
(1)	(2)	(3)	(4)	(5)	(6)
1 Cattle :					
Cows	175745	180180	185467	236005	261234
Bulls and Bullocks	222539	250434	257884	153358	163504
Young Stock	205705	190785	196393	270511	306900
Total Cattles :	603989	621399	639744	659874	731638
2 Buffaloes :					
Cows	9347	10894	11032	9165	8459
Bulls and Bullocks	32550	39120	39614	38872	42371
Young Stock	12729	9657	9780	10466	---
Total Buffaloes :	54626	59671	60426	58503	50830
3 Sheep	69350	44920	44942	38877	56208
4 Goats	742220	1989200	2204996	663440	975506
5 Horses and ponies	1198	595	600	342	249
6 Pigs	44833	53833	58053	60261	60793
7 Other Live-stock	---	---	---	65972	58508
Total Live-Stocks :	1516216	2769618	3008761	1547269	1933732
8 Poultry :					
Fowls	1169660	1611511	1770350	1993528	2876017
Ducks	261591	294358	331847	418447	392330
Others	1351	299	154	495	13695
Total Poultry :	1432602	1906168	2102351	2412470	3282042

(Source : District Statistical Hand Book, Maldah, 2010-11)

(ix) Fishery : As the district contains a large number of beels and tanks (dighi) and traversed by a number of rivers and streams, different kinds of fishes are available. Of them Airh (Bagha), Bacha, Batasi, Bann, Bhanglebata, Bauspata, Belay, Hilsa, Boal, Chital are important. Of late, pisciculture has been undertaken according to modern scientific methods to increase the production of certain species of fish. Blockwise detail of fisheries in the district is as hereunder :

Particulars of Fisheries in the C.D. Blocks of Maldah district for the year 2010-11

Sl. No.	Name Of the C.D. Block	No. of Govt. Schemes operated	Expenditure ('000Rs.)	Assistance to needy fishermen ('000Rs.)	Net area available for pisciculture (hect.)	Net area under effective pisciculture (hect.)	No. of persons engaged in the profession	Approx. annual production (qtl.)
(1)	(2)	(3)	(4)	(5)	(6)	(7)	(8)	(9)
1	Harishchandrapur-I	---	---	---	677.41	402.70	4973	20436
2	Harishchandrapur-II	3	500	500	1016.13	322.25	5193	24133
3	Chanchal-I	2	470	470	1000.79	301.12	4365	23658
4	Chanchal-II	3	1051	1051	818.85	305.10	3825	27778
5	Ratua-I	2	470	470	543.02	179.07	2622	17515
6	Ratua-II---	---	---	814.52	249.88	3459	20603	
7	Gazole	3	2960	2960	3013.33	1393.59	20875	75255
8	Bamongola	---	---	---	821.84	393.10	5396	25948
9	Habibpur	4	3239	3239	2607.32	679.90	10613	68449
10	Old Malda	2	470	470	1947.59	581.06	8002	52290
11	English Bazar	3	6344	6344	1478.07	638.40	8771	36019
12	Manikchak	3	719	719	619.99	169.58	2460	20106
13	Kaliachak-I	1	1245	1245	375.64	99.00	2006	17485
14	Kaliachak-II	1	11537	11537	208.68	70.92	1274	10667
15	Kaliachak-III	1	415	415	250.42	94.15	1834	12903

(Source : District Statistical Hand Book, Maldah, 2010-11)

(x) Industry : The district's economy is mainly agrarian based whereas it is not well developed in term of industries. There is not a single unit which is registered under big or large scale industry in the district. But it has few small scale industries which play an

important role in its economy. Most important out of all the industries in the district are silk and tobacco. According to District Statistical Hand Book, 2010-11, there are 2,188 small scale industries in the district giving employment to 13,777 persons. From the following table gives the picture of district's small scale industry.

**Number of Small Scale Industrial Units with corresponding employment
in Maldah district**

Year	Unit		Employment	
	During the year	Upto the year	During the year	Upto the year
(1)	(2)	(3)	(4)	(5)
April to September 2006	425	9181	2346	50779
October 2006 to March 2007	733	733	3782	3782
2007-08	839	1572	5270	9052
2008-09	313	1885	1899	11825
2009-10	123	2008	874	11825
2010-11	180	2188	1952	13777

Note : After the introduction of the Micro, Small and Medium Enterprises Development Act in October, 2006 the registration system has been abolished. (Source : District Statistical Hand Book, Maldah, 2010-11)

(xi) Trade & Commerce : After the normalization of relation with Bangladesh, trading activities with Bangladesh through Mahedipur of the district has increased remarkably. Mango is the prime product exported. Apart from mango, jute and silk products are also exported.

(xii) Transport: The details of road length with its maintenance authority and registered motor vehicles of the district is presented hereunder in two different table which will give an all-round picture about the district's transport system.

**Length of Roads Maintained by P.W.D., Zilla Parishad, Gram Panchayat & Panchayat Samity
and Prime Minister's Gram Sadak Yojana
in Maldah district**

Year	(in kilometers)											
	P.W.D.			Zilla Parishad			Gram Panchayat & Panchayat Samity			Prime Minister's Gramin Sarak Yojana		
	Surfaced	Un-surfaced	Total	Surfaced	Un-surfaced	Total	Surfaced	Un-surfaced	Total	Surfaced	Un-surfaced	Total
(1)	(2)	(3)	(4)	(5)	(6)	(7)	(8)	(9)	(10)	(11)	(12)	(13)
2006-07	708.00	6.00	714.00	713.00	314.00	1027.00	864.00	3253.50	4117.50	55.86	-	55.86
2007-08	712.00	5.00	717.00	738.00	345.20	1083.20	1054.00	3286.20	4340.20	101.29	-	101.29
2008-09	715.00	5.00	720.00	747.50	342.20	1089.70	1378.75	3518.25	4897.00	157.79	-	157.79
2009-10	719.00	6.00	725.00	763.70	352.90	1116.60	1428.90	3814.10	5243.00	68.96	-	68.96
2010-11	720.00	7.00	727.00	789.20	365.20	1154.40	1552.00	3481.00	5033.00	72.63	-	72.63

(Source : District Statistical Hand Book, Maldah, 2010-11)

Number of Registered Motor Vehicles in Maldah district

Year (as on 31st March)	Goods Vehicles	Motor Car and Jeep	Motor Cycle & Scooter	Taxi & Contract Carriage	Auto Rickshaw	Mini Bus	Stage Carriage	Tractors and Trailer	Others	Total
(1)	(2)	(3)	(4)	(5)	(6)	(7)	(8)	(9)	(10)	(11)
2007	4400	3060	55620	1608	305	91	241	3618	673	69616
2008	4735	3384	63169	1649	349	92	241	4041	709	78369
2009	5062	3712	69245	1703	367	93	251	4572	725	85730
2010	5495	4493	80131	1849	381	93	257	5526	746	98971
2011	6190	5676	94536	1935	534	93	266	6965	1307	117502

(Source : District Statistical Handbook, Maldah, 2010-11)

xiii) Electricity & Power : The consumption of electricity in district Maldah is gradually increasing over the last few years. As can be revealed from the following Table the overall consumption has increased from 1,92,002 of 2006-07 to 2,59,683 in 2010-11. The largest proportion of the electricity consumption is made by the domestic consumers (58.6%). The details of usage of electricity in the district is as follows :

**Consumption of Electricity by Different Sectors
in Maldah District**

(In Thousand K.W.H.)

Year	Domestic	Commercial	Industrial	Public Lighting	Agricultural irrigation & dewatering	Public Water Works & Sewerage Pump	Railway Traction & Non-Traction	Miscellaneous	Total
(1)	(2)	(3)	(4)	(5)	(6)	(7)	(8)	(9)	(10)
2006-07	103447	19116	26265	3009	33662	3149	---	3354	192002
2007-08	111227	23078	27817	2601	15299	2946	---	3506	186474
2008-09	120747	25944	30359	2998	30265	3295	---	4689	218297
2009-10	131334	28707	31311	3363	36470	3595	---	3468	238248
2010-11	152076	33108	30056	2941	33621	4029	---	3852	259683

(Source : District Statistical Hand Book, Maldah, 2010-11)

Gram Panchayat : West Bengal is pioneer in implementation of the Panchayat System. It stands as a role model throughout the country. Since 1978 the Panchayat System has been fully functional in West Bengal. It is a three tier system comprising of the Zilla Parishad (ZP) at the district level; the Panchayat Samities (PS) at the C.D. Block level and the Gram Panchayat (GP) at the village level which is the lowest level and consists of elected members from the respective villages. It has been performing a vital role as the self-government institution from village to district level having regular elections. These self-governing institutions now take vital roles in the development, planning and implementation from the villages to the district level. Though there are few shortcomings, the Panchayat System has changed the village economy, social and political system in West Bengal. Due to land reforms and other village development programmes, the productions of agriculture have also increased significantly.

Maldah district has 15 Panchayat Samities with 146 Gram Panchayats consisting of 1,771 villages.

Census and Non-Census Concepts & Definitions

Census Concepts and Definitions

Building : A 'Building' is generally a single structure on the ground. Usually a structure will have four walls and a roof. Sometimes it is made up of more than one component unit which are used or likely to be used as dwellings (residences) or establishments such as shops, business houses, offices, factories, workshops, work sheds, Schools, places of entertainment, places of worship, go-downs, stores etc. It is also possible that building which have component units may be used for a combination of purposes such as shop-cum-residence, workshop-cum-residence, office-cum-residence etc. But in some areas the very nature of construction of houses is such that there may not be any wall. Such is the case of conical structures where entrance is also provided but they may not have any walls. Therefore, such of the conical structures are also treated as separate buildings.

Pucca Houses: Houses, the walls and roof of which are made of permanent materials. The material of walls can be any one from the following, namely, Stones (duly packed with lime or cement mortar), G.I/metal/asbestos sheets, Burnt bricks, Cement bricks, Concrete. Roof may be made of from any one of the following materials, namely, Machine-made tiles, Cement tiles, Burnt bricks, Cement bricks, Stone, Slate, G.I/Metal/Asbestos sheets, Concrete. Such houses are treated as Pucca house.

Kutchra Houses: Houses in which both walls and roof are made of materials, which have to be replaced frequently. Walls may be made from any one of the following temporary materials, namely, grass, un-burnt bricks, bamboos, mud, grass, reeds, thatch, plastic/polythene, loosed packed stone, etc. Such houses are treated as Kutchra house.

Dwelling Room: A room is treated as a dwelling room if it has walls with a doorway and a roof and should be wide and long enough for a person to sleep in, i.e. it should have a length of not less than 2 meters and a breadth of at least 1.5 meters and a height of 2 meters. A dwelling room would include living room, bedroom, dining room, drawing room, study room, servant's room and other habitable rooms. Kitchen, bathroom, latrine, store room, passageway and verandah which are not normally usable for living are not considered as dwelling rooms. A room, used for multipurpose such as sleeping, sitting, dining, storing, cooking, etc., is regarded as a dwelling room. In a situation where a Census house is used as a shop or office, etc., and the household also stays in it then the room is not considered as a dwelling room. But if a garage or servant quarter is used by a servant and if she/ he also lives in it as a separate household then this has been considered as a dwelling room available to the servant's household. Tent or conical shaped hut if used for living by any household is also considered as dwelling room. A dwelling room, which is shared by more than one household, has not been counted for any of them. If two households have a dwelling room each but in addition also share a common dwelling room, then the common room has not been counted for either of the households.

Census House : A 'CensusHouse' is a building or part of a building used or recognized as a separate unit because of having a separate main entrance from the road or common courtyard or staircase, etc. It may be occupied or vacant. It may be used for residential or non- residential purpose or both. If a building has a number of Flats or Blocks/Wings, which are independent of one another having separate entrances of their own from the road or a common staircase or a common courtyard leading to a main gate, these are considered as a separate Census house.

Village: The basic unit for rural areas is the revenue village, which has definite surveyed boundaries. The revenue village may comprise of one or more hamlets but the entire village is treated as one unit for presentation of data. In un-surveyed areas, like villages within forest areas, each habitation area with locally recognized boundaries is treated as one village.

Rural-Urban area: The data in the Census are presented separately for rural and urban areas. The unit of classification in this regard is 'town' for urban areas and 'village' for

rural areas. The urban area comprises two types of towns viz. Statutory towns and Census towns. In the Census of India 2011, the definition of urban area adopted is as follows:

(a) Statutory Towns: All places with a municipality, corporation, cantonment board or notified town area committee etc. are known as statutory towns.

(b) Census Towns: All other places satisfying the following three criteria simultaneously are treated as Census Towns.

i) A minimum population of 5,000;

ii) At least 75 per cent of male working population engaged in non-agricultural pursuits;
and

iii) A density of population of at least 400 per sq. km. (1,000 per sq. mile)

For identification of places which would qualify to be classified as 'urban' all villages, which, as per the 2001 Census had a population of 4,000 and above, a population density of 400 persons per sq. km. and having at least 75 per cent of male working population engaged in non-agricultural activity were considered. To work out the proportion of male working population referred to above against b) (ii), the data relating to main workers were taken into account. In addition the above stated towns, urban areas also constitute of OGs which are the parts of UAs.

Urban Agglomeration: An Urban Agglomeration is a continuous urban spread constituting a town and its adjoining urban outgrowths (OGs) or two or more physically contiguous towns together with or without urban outgrowths of such towns. In some cases, railway colonies, university campuses, port areas, military camps etc. may come up near a statutory town outside its statutory limits but within the revenue limits of a village or villages contiguous to the town. Each such individual area by itself may not satisfy the minimum population limit to qualify it to be treated as an independent urban unit but may qualify to be clubbed with the existing town as their continuous urban spread (i.e. an Out Growth). Each such town together with its outgrowth(s) is treated as an integrated urban area and is designated as an 'Urban Agglomeration'. For the purpose of delineation of Urban Agglomerations during Census of India 2011, following criteria has been adopted:

(a) The core town or at least one of the constituent towns of an urban agglomeration should necessarily be a statutory town; and

(b) The total population of an Urban Agglomeration (i.e. all the constituents put together) should not be less than 20,000 as per the 2001 Census. In varying local conditions, there were similar other combinations which have been treated as urban agglomerations satisfying the basic condition of contiguity.

Out Growth (OG): The outgrowth is a viable unit such as a village or a hamlet or an enumeration block and clearly identifiable in terms of its boundaries and location. While determining the outgrowth of a town, it has been ensured that it possesses the urban features in terms of infrastructure and amenities such as pucca roads, electricity, taps, drainage system for disposal of waste water etc. educational institutions, post offices, medical facilities, banks etc. and physically contiguous with the core town of the UA.

City: Towns with population of 100,000 and above are called cities.

Household: A 'household' is usually a group of persons who normally live together and take their meals from a common kitchen unless the exigencies of work prevent any of them from doing so. Persons in a household may be related or unrelated or a mix of both. However, if a group of unrelated persons live in a Census house but do not take their meals from the common kitchen, then they are not constituent of a common household. Each such person was to be treated as a separate household. The important link in finding out whether it was a household or not was a common kitchen/common cooking. There may be one member households, two member households or multi-member households.

Institutional Household: A group of unrelated persons who live in an institution and take their meals from a common kitchen is called an Institutional Household. Examples of Institutional Households are boarding houses, messes, hostels, hotels, rescue homes, observation homes, beggar's homes, jails, ashrams, old age homes, children homes, orphanages, etc. To make the definition more clearly perceptible to the enumerators at the Census 2011, it was specifically mentioned that this category or households would cover only those households where a group of unrelated persons live in an institution and share a common kitchen.

Houseless Household : Households who do not live in buildings or Censushouses but live in the open or roadside, pavements, in hume pipes, under flyovers and staircases, or in the open in places of worship, *mandaps*, railway platforms, etc., are treated as Houseless Households.

Scheduled Castes and Scheduled Tribes:

The list of Scheduled Castes and Scheduled Tribes applicable for West Bengal is given hereunder:

: List of Scheduled Castes (Census 2011) :

- | | |
|--|---------------------------|
| 1 Bagdi, Duley | 2 Bahelia |
| 3 Baiti | 4 Bantar |
| 5 Bauri | 6 Beldar |
| 7 Bhogta | 8 Bhuimali |
| 9 Bhuiya | 10 Bind |
| 11 Chamar, Charmakar, Mochi, Muchi, Rabidas, Ruidas, Rishi | |
| 12 Chaupal | 13 Dabgar |
| 14 Damai (Nepali) | 15 Dhoba, Dhobi |
| 16 Doai | 17 Dom, Dhangad |
| 18 Dosadh, Dusadh, Dhari, Dharhi | 19 Ghasi |
| 20 Gonrhi | 21 Halalkhor |
| 22 Hari, Mehtar, Mehtor, Bhangi, Balmiki | 23 JaliaKaibartta |
| 24 Jhalo-Malo, Malo | 25 Kadar |
| 26 Kami (Nepali) | 27 Kandra |
| 28 Kanjar | 29 Kaora |
| 30 Karenga, Koranga | 31 Kaur |
| 32 Keot, Keyot | 33 Khaira |
| 34 Khatik | 35 Koch |
| 36 Konai | 37 Konwar |
| 38 Kotal | 39 Kurariar |
| 40 Lalbegi | 41 Lohar |
| 42 Mahar | 43 Mal |
| 44 Mallah | 45 Musahar |
| 46 Namasudra | 47 Nat |
| 48 Nuniya | 49 Paliya |
| 50 Pan, Sawasi | 51 Pasi |
| 52 Patni | 53 Pod, Poundra |
| 54 Rajbanshi | 55 Rajwar |
| 56 Sarki (Nepali) | 57 Sunri (excluding Saha) |
| 58 Tiyar | 59 Turi |
| 60 Chain (in Malda, Murshidabad, Nadia & Dakshin Dinajpur districts) | |

: List of Scheduled Tribes (Census 2011) :

1	Asur	2	Baiga
3	Bedia, Bediya	4	Bhumij
5	Bhutia, Sherpa, Toto, Dukpa, Kagatay, Tibetan, Yolmo		
6	Birhor	7	Birjia
8	Chakma	9	Chero
10	ChikBaraik	11	Garo
12	Gond	13	Gorait
14	Hajang	15	Ho
16	Karmali	17	Kharwar
18	Khond	19	Kisan
20	Kora	21	Korwa
22	Lepcha	23	Lodha, Kheria, Kharia
24	Lohara, Lohra, Lohar	25	Magh
26	Mahali	27	Mahli
28	Mal Pahariya	29	Mech
30	Mru	31	Munda
32	Nagesia	33	Oraon
34	Parhaiya	35	Rabha
36	Santal	37	SauriaPaharia
38	Savar	39	Limbu (Subba)
40	Tamang		

Language and Mother Tongue: As per the Census concept, each language is a group of mother tongues. The Census questionnaire collects information on the mother tongue of each person. Mother tongue is the language spoken in childhood by the person's mother to the person. If the mother died in infancy, the language mainly spoken in the person's home in childhood will be the mother tongue. In the case of infants and deaf mutes, the language usually spoken by the mother is considered as mother tongue. It is not necessary that the language spoken as mother tongue should have a script. The mother tongues returned by the respondents in Census are classified and grouped under appropriate languages according to their linguistic characteristics.

Literate: A person aged 7 years and above who can both read and write with understanding in any language is taken as literate. A person who can only read but cannot write is not literate. It is not necessary that to be considered as literate, a person should have received any formal education or passed any minimum educational standard. Literacy could have been achieved through adult literacy classes or through any non-formal educational system. People who are blind and can read in Braille are treated as literates.

Literacy Rate: Literacy rate of the population is defined as the percentage of literates in the age-group seven years and above. For different age-groups the percentage of literates in that age-group gives the literacy rate.

Educational level: The highest level of education a person has completed.

Work: Work is defined as participation in any economically productive activity with or without compensation, wages or profit. Such participation may be physical and/or mental in nature. Work involves not only actual work but also includes effective supervision and direction of work. It even includes part time help or unpaid work on farm, family enterprise or in any other economic activity. All persons engaged in 'work' as defined above are workers. The main point to note is that the activity should be economically productive. Reference period for determining a person as worker and non-worker is one year preceding the date of enumeration.

Main Worker: A person who has worked for major part of the reference period (i.e. six months or more during the last one year preceding the date of enumeration) in any economically productive activity is termed as 'main worker'.

Marginal Worker: A person who worked for 3 months or less but less than six months of the reference period (i.e. in the last one year preceding the date of enumeration) in any economic activity is termed as 'marginal worker'.

Non-Worker: A person who has not worked at all in any economically productive activity during the reference period (i.e. last one year preceding the date of enumeration) is termed as 'non-worker'.

Cultivator: For purposes of the Census, a person is classified as cultivator if he or she is engaged in cultivation of land owned or from government or from private persons or institutions for payment in money, kind or share. Cultivation also includes effective supervision or direction in cultivation. Cultivation involves ploughing, sowing, harvesting and production of cereals and millet crops such as wheat, paddy, *jowar*, *bajra*, *ragi*, etc., and other crops such as sugarcane, tobacco, ground-nuts, tapioca, etc., and pulses, raw jute and kindred fiber crop, cotton, cinchona and other medicinal plants, fruit growing, vegetable growing or keeping orchards or groves, etc. Cultivation does not include the plantation crops like- tea, coffee, rubber, coconut and betel nuts (*areca*). The workers engaged in Plantation crops are recorded under "other workers".

Agricultural Labourer: A person who works on another person's land for wages in cash or kind or share is regarded as an agricultural labourer. She/he has no risk in the cultivation, but merely works on another person's land for wages. An agricultural labourer has no right of lease or contract on land on which she/he works.

Household Industry Worker: Household industry is defined as an industry conducted by one or more members of the household at home or within the village in rural areas and only within the precincts of the house where the household lives in urban areas. The larger proportion of workers in household industry should consist of members of the household. The industry should not be run on the scale of a registered factory which would qualify or has to be registered under the Indian Factories Act and should be engaged in manufacturing, processing, servicing and repairs of goods. The activity relate to production, processing, servicing, repairing or making and selling of goods. It does not include professions such as a pleader, Doctor, Musician, Dancer, Waterman, Astrologer, Dhobi, Barber, etc. or merely trade or business, even if such professions, trade or services are run at home by members of the household.

Other Worker: A person, who has been engaged in some economic activity during the last year of reference period but not as a cultivator or agricultural labourer or worker in Household Industry. The type of workers that come under this category include all government servants, municipal employees, teachers, factory workers, plantation workers, those engaged in trade, commerce, business, transport, banking, mining, construction, political or social work, priests, entertainment artists, etc. In fact, all those workers other than cultivators or agricultural labourers or household industry workers are 'Other Workers'.

Work Participation Rate: Percentage of Workers (Main+Marginal) to total population.

Population Density: Population density is the number of persons inhabited per square kilometer of the area.

Age: Age is measured in terms of the completed number of years.

Sex Ratio: Number of females per 1,000 males in a population.

Non-Census Concepts and Definitions

Civic status of urban units : Civic Status of a town/city is determined on the basis of Civic Administrative Authority of the town e.g., Municipal Corporation/Corporation, Municipal Committee/Municipal council, Municipality etc.

Size class of U.A./town: Size-class of U.A./Town is based on the population size of the U.A./City/Town.

U.A.s/Towns with 100,000 and above population is classified as Class I U.A.s/Towns. Towns with 50,000 to 99,999 population are classified as Class II towns, 20,000 to 49,999 population are Class III towns, population with 10,000 to 19,999 are Class IV towns, population with 5,000 and 9,999 are Class V towns and towns with less than 5,000 population are Class VI towns.

Slum area : The Slum Areas (Improvement and Clearance) Act, 1956, which was enacted by the Central Government defined slums as (a) Areas where buildings are in any respect unfit for human habitation; or (b) are by reasons of dilapidation, overcrowding, faulty arrangement and design of such buildings, narrowness or faulty arrangement of streets, lack of ventilation, light or sanitation facilities, or any combination of these factors, are detrimental to safety, health or morals.

Mega City : The concept of 'Mega City' is a recent phenomenon in the Urban Sociology and is defined in term of metropolitan city in the form of large size, problem of management of civic amenities and capacity to absorb the relatively high growth of population. Indian Census in 1991 treated the population size of 5 million and above as the cutoff point to identify a place as the Mega City. Whereas, for the purpose of inclusion in Centrally Sponsored Scheme for Infrastructure Development in Mega Cities the Ministry of Urban Affairs and employment, Department of Urban Development adopted the criteria of 4 million and above population as per 1991 Census for Mega Cities. In 2001 Census, cities with 10 million and above population have been treated as Mega Cities and the same criteria of population have been adopted in 2011 Census.

Concepts used in VD and TD of DCHB:

1. Educational Amenities: The type of different educational facilities available in the village is given in numbers. Both Government and private educational facilities/institutions are considered for this-purpose. If there are composite schools like Middle schools with Primary classes, or Secondary schools with middle classes, these are included in the number of Primary and Middle schools respectively. For example, if in a village there are two Primary schools and one Middle school with primary classes, the number of Primary schools in the village are given as three and that of Middle school as one even though there may be only three educational institutions. So also in case of Secondary schools. For better understanding, the distinctiveness of different types of schools is depicted hereunder:

1.1 Pre-primary (PP): Now-a-days, the children are sent to schools at a very early stage. Lot of pre-primary schools, private schools in particular, has come up in villages and towns. These may or may not be recognized by the competent authorities. Even many Secondary schools have classes starting from preprimary level. Pre-primary classes include Nursery, K.G., Pre-basic, Play school, etc.

1.2 Primary School (P): Schools providing education from Standard 1 and upward up to and inclusive of Standard V are classified as Primary Schools.

1.3 Middle School (M): Schools providing education from Standard VI and upward up to and inclusive of Standard VIII are classified as Middle Schools. A School with Class 1 to VIII is treated as two units, i.e. one Primary School and one Middle School.

1.4 Secondary School (S): Schools providing education from Standard IX and upwards up to and inclusive of Standard X are classified as Secondary Schools. A composite school

with 1 to X standard is treated as three separate units and counted separately under the categories of Primary School, Middle School and Secondary School.

1.5 Senior Secondary School (SS): Schools and colleges that provide education for Standards XI and XII and first and second year of the Pre-University Course fall under this category. There are Senior Secondary Schools with Standard I and upwards up to Standard XII.

1.6. Degree College :

(i) Arts/Science/Commerce : These are all educational institutions that provide post-PUC level education leading to University degree/diploma in any subject or combination of subjects and also post-graduate levels of education. The college offering courses in Arts, Science or Commerce either separately or in combination are covered under this category.

(ii) Engineering College (E): It is a graduate/post-graduate degree college providing Bachelor of Engineering (BE) or Bachelor of Technology (B. Tech.) or post-graduate engineering degrees like M.Tech.

(iii) Medical Colleges: These are graduate/post-graduate degree colleges providing MBBS or equivalent degree in alternative medicine like Ayurveda, Unani, Homeopathy etc. or post-graduate medical degrees like M.D or equivalent in the above branches of medicine.

1.7. Management College/Institute (MI): It offers courses like Diploma in Management, Post-Graduate Diploma in Management, Masters of Business Administration (MBA) and specializations in different disciplines of Management like Marketing, Human Resources Development (HRD) etc.

1.8. Polytechnic (Pt): An Institution providing certificate/diploma (not equivalent to degree) in any technical subject like engineering, vocational courses like embroidery, fashion designing etc. It may be Government or Private.

1.9. Vocational School/ITI: It is a vocational training institute imparting trainings in specific fields acquiring necessary skill, which will make the trainees employable or create them opportunities of self-employment. Trainings offered by Industrial Training Institutes (ITI) fall under this category.

1.10. Non-formal Education/Training Centre (NFTC): Non-vocational education centers, established by the Central and State Governments provide educational facilities to the interested persons irrespective of educational qualification, and age. These education centers are open to all.

1.11. Special School for Disabled: There are Government and Government recognized institutions/organizations engaged for providing education to different groups of disabled persons.

2. Medical Facilities:

2.1 Hospital-Allopathic and Hospital-Alternative medicine: A hospital is an Institution, where sick or injured are given medical or surgical care. Bed strength differs from hospital to hospital ranging from 31 to 500 depending upon whether these are sub-district, sub-divisional or district hospitals. If there are hospitals providing facilities under different systems of medicines such as, Allopathy, Ayurveda, Unani and Homeopathy etc. these details are given separately.

(a) Allopathy: The system of medical practice, which treats disease by the use of remedies which produce effects different from those produced by the disease under treatment.

(b) Ayurveda: Ayurveda means 'Science of life'. The philosophy of Ayurveda is based on the theory of *PanchaMahabhootas* (Five elements) of which all the objects and living bodies are composed of. The combinations of these five elements are represented in the form of Tridosha: Vata, Pitta and Kapha. These three 'doshas' are physiological entities of living beings. Ayurveda developed into eight distinct specialities, i.e., Internal Medicine,

Pediatrics, Psychiatry, Eye and ENT, Surgery, Toxicology, Geriatrics and Science of virility. Two types of treatments, Preventive and Curative, are given in Ayurveda.

(c) Unani: Treatment of Unani consists of three components, namely, preventive, promotive and curative. Unani system of medicine has been found to be efficacious in conditions like Rheumatic Arthritis. Jaundice, Filariasis, Eczema, Sinusitis and Bronchial Asthma. For the prevention of the disease and promotion of health, the Unani System emphasizes six essentials: pure air, food and water, physical movement and rest, psychic movement and rest, sleep and wakefulness and retention of useful materials and evacuation of waste materials from the body.

(d) Homoeopathy: Treatment in Homoeopathy, which is holistic in nature, focuses on an individual's response to a specific environment. Homoeopathic medicines are prepared mainly from natural substances such as plant products, minerals and animal sources. Homoeopathic medicines do not have any toxic, poisonous or side effects. Homoeopathic treatment is economical as well and has a very broad public acceptance.

2.2 Community Health Centre (CHC): Community Health Centres are designed to provide referral health care for cases from PHC and those in need of specialist health care approaching the CHC directly. 4 PHCs are included under each CHC thus catering approximately 80,000 populations in tribal/hilly areas and 1,20,000 populations for plain areas. CHC is a 30 bedded hospital providing specialist care in Medicine, Obstetrics and Gynaecology, Surgery and Paediatrics.

2.3 Primary Health Centre (PHC): A Primary Health Centre is the first contact point between a village community and the Government medical officer. APHC covers a population of 20,000 in hilly, tribal or difficult areas and 30,000 populations in plain areas with 4-6 indoor/observation beds. It acts as a referral unit for 6 sub-centres. It has a medical officer and para medical staff.

2.4 Primary Health Sub-Centre (PHS): A Primary Health Sub-centre is the first contact point between the primary health care system and the community. As per the population norms, one PHS is established for every 5,000 population in plain areas and 3,000 populations in hilly/tribal/desert areas. Each PHS has a sanctioned strength of one male and one female health worker.

2.5 Maternity and Child Welfare Centre (MCW): It provides pre-natal and post-natal services for both mother and child. The services include regular check-up of pregnant women, giving folic tablets, counseling, delivery, immunization of children with check-up etc.

2.6 TB Clinic (TBC): The diagnosis and treatment of TB are functions of the general health services and hence it is a part and parcel of Primary Health Care. Specialized units such as the District Tuberculosis Centre (DTC) act as referral centres. TB clinics are established by the Government of India under the National Tuberculosis Control Programme and implemented through a network of DTC. The DTC is the nodal point for TB control activities in the district and it also functions as a specialized referral centre. The functions of sub-district level Tuberculosis Unit (TU) are implementation, monitoring and supervision of TB control activities in its designated geographical areas.

2.7 Health Centre: Clinic where medicine and medical supplies are dispensed. It has no in-patient facility. A clinic (or an outpatient clinic) is a small private or public health facility that is devoted to the care of outpatients, often in a community, in contrast to larger hospitals, which also treat inpatients.

2.8 Dispensary: Place where patients are treated and medicines provided but with no in-patient facility. Immunizations, MCH Services and sometimes pathological tests are carried out here. It may be of allopathic or any alternative medicine.

2.9 Veterinary Hospital: Mostly run by the State Government or local body for treatment and preventive measures against diseases of domestic animals like cows, buffaloes etc. in rural areas.

2.10 Mobile Health Clinic: These are Mobile vans well equipped with a range of health services to villages located far away from the CHCs, PHCs or any public health sources. The vans visit villages on designated days to deliver the health care services. The services generally offered are OPD, ante-natal and post-natal, B.P. examination, X-ray, ECG, Immunization, First Aid etc.

2.11 Family Welfare Centre: Check-up and counseling is provided to the pregnant and married women regarding small family norm and devices for having a small family. Temporary and permanent contraceptive devices are provided here.

2.12 Nursing Home: A nursing home is a long-term care facility licensed by the state that offers 24-hour room and board and health care services including basic and skilled nursing care, rehabilitation and a full range of other therapies, treatments and programs to old and sick people. The difference between a hospital and a nursing home is that a nursing home gives importance to convalescence from a disease while a hospital gives medical treatment for the disease.

2.13 Medicine Shop: A shop which sells drugs and medicines of any system of medicine viz. allopathic, homeopathic, ayurvedic or unani medicines, is considered as a medicine shop. Sometimes some shops and Paan shops also keep ordinary medicines, like Crocin, Burnol etc. These shops are not taken as medicine shops.

3. Drinking water: The following are the main source of drinking water facility(ies) available in the village.

3.1 Tap Water-treated: This source of drinking water refers to a source of drinking water which is provided to the villagers through pipes within their premises or to the villagers through common taps (public taps/community water points) by the Government departments, local bodies, panchayats, public or private estate agencies, etc. after treatment. Such a source is treated as 'Tap water from treated source'.

3.2 Tap Water-un-treated: If the villagers are drawing drinking water through pipes either directly from a well or bore well or after pumping the well or tube well water, or the water is supplied through pipes to the households of the village or through public taps without treatment. Such a source is treated as 'Tap water from un-treated source'.

3.3 Covered Well (CW): A well that is (1) covered on sides from run-off water (i.e. excess water from rain, snowmelt or other sources flows over the land) through a wall lining or casting that is raised above ground level on a platform that diverts spilled water away from the well and (2) covered so that bird droppings and animals cannot fall down the hole. It is considered as covered well.

3.4 Un-covered Well (UW): A well which is (1) un-covered on sides from runoff water, (2) un-covered from bird droppings and animals; or (3) both.

3.5 Hand Pump (HP): Hand pump means where ground water is taken out manually by operating a hand pump.

3.6 Tube Well/Borehole (TW): Tube well denotes the ground water source from where ground water is taken out through electrical or diesel pump. Spring, River/Canal, Tank/Pond/Lark are self-explanatory.

4. Community Toilet Complex : Community Toilet may be constructed and maintained by Gram Panchayats or Private NGOs like Sulabh Sauchalaya or likes.

5. Rural Sanitary Mart or Sanitary Hardware Outlet (RSM): It is an outlet dealing with the materials, hardware and designs required for the construction of not only sanitary latrines but other sanitary facilities such as compost pit, washing platform and other

sanitation and hygiene accessories required for individuals, households and the environment in the rural areas.

6. Community bio-gas or recycle of waste for productive use: Many of the solid wastes having economic values but put for disposal can be recycled for reuse. For example, food, cow dung, leaves, vegetable, paper, wood, plastics, old cloth etc. However, some of the wastes are not recyclable. These are carbon paper, thermo coal etc. When recyclable solid wastes are subjected to decomposition, bio-gas could be produced under favourable conditions. These systems of recycling may be there at the village level organized by Gram Panchayats with technical support from Governments or non-government organizations.

7. Communication and Transport Facilities:

7.1 Post Office (PO): Self-explanatory.

7.2 Sub-Post Office (SPO): Sub-post office includes Extra Departmental Post Offices and those providing franchise postal services and also part time services in lieu of some honorarium. The limited postal services include sale of stamps, receipt of letters and money orders and also distribution of letters.

7.3 Post & Telegraph Office (PTO): Telegraph office is set up by the Government to enable people to send or receive telegrams. If the phonogram facility is available (though the Telegraph office may not be equipped with Morse Code Transmitters), the village is considered to be having telegraph facility.

7.4 Telephones (landlines): If the village is having the Public Call Office (PCO) either run by the Post Office or by individuals or by a private shop, then the village is considered to be having telephone facility.

7.5 Public Call Office (PCO)/Mobile PCO: Self-explanatory.

7.6 Mobile Phone Coverage: Mobile phones are now very common particularly in urban areas. Some villages by virtue of being in close proximity to the urban areas also enjoy the benefits of the mobile phone services. Even if a few villagers avail the services of mobile phones, then the village is considered to be having access to mobile phone.

7.7 Internet Cafes/Common Service Centres (CSC): If the village is having the facility of Cyber Cafes or shops owned by private individuals providing the facility of surfing of the internet, then the village is considered to be having access to internet/cyber cafe facility. Government of India formulated the scheme of CSC with the vision of providing all government services in an integrated manner at the door step of the citizen at an affordable cost even in the remotest corners of the country through a combination of it based as well as non-IT based services.

7.8 National Highway (NH): These are main highways running through the length and breadth of the country. Each NH is numbered like NH-1, NH-2 for easy identification.

7.9 State Highway (SH): These are roads of a state linking district headquarters and important cities within a State and connecting them with NHs or Highways of the neighboring States.

7.10 Major District Roads (MDR): These are important roads within a district, serving areas of production and markets and connecting these with each other or with the main Highways.

7.11 Other District Roads (ODR): These are roads serving rural areas of production and providing them with outlet to market centres, taluka headquarters, block development headquarters or other main roads.

7.12 Village Road: The approach to village refers to the state of road etc. leading to the village. This is to see whether the village is approachable both in fair and foul weather, and whether it is inaccessible only for some time in the year.

7.13. Black-Topped (Pucca) Road (BTR): A road provided with a bituminous surfacing.

7.14 Gravel (Kuchha) Road (GR): A road constructed using well compacted crushed rock or gravel material (coarse sand, small stones), which is fairly resilient and does not become slippery when wet.

7.15 Water Bound Macadam (WBM): This is the road layer made of crushed or broken mixture of sand and rock fragments mechanically interlocked by rolling and voids filled with screening and binding material with the assistance of water.

7.16 Foot Path (FP): A trodden path for the use by pedestrians and in some cases bicycles. The Foot Paths are not suitable for vehicular traffic except bicycles in some cases. Most of the interior/forest villages are connected by Foot Paths.

8. Banks and Credit Societies: Banking facility means a place where a person can operate a bank account.

8.1 Commercial Bank (CB): These may be banks wholly owned by the Government of India. or by Indian or Foreign Companies.

8.2 Cooperative Banks (Coop. B): A co-operative bank is a financial entity which belongs to its members, who are at the same time the owners and the customers of their bank. Cooperative banks are often created by persons belonging to the some local or professional community or sharing a common interest. These banks are registered under the Cooperative Societies Act. The cooperative banks are regulated by RBI and are covered by the Banking Regulations Act, 1949.

8.3 Agricultural Credit Society (ACS): Major objectives of the ACS are to supply agricultural credit to meet the requirements of funds for agricultural production, the distribution of essential consumer commodities, the provision of storage and marketing facilities and for light agricultural implements and machinery.

8.4 Non-Agricultural Credit Society (NCS): These societies include consumer cooperative societies and also credit cooperative societies of certain categories of persons like teachers, health workers etc.

9. Miscellaneous Facilities:

9.1 Self-help Group (SHG): Self-Help Groups are groups of between 10-25 women created by either NGOs or under the SGSY (*Swarnjayanti Gram Swarozgar Yojana*) for the purposes of meeting local credit needs. They are sometimes called *Mahila Mandals* in villages.

9.2. Public Distribution System (PDS) Shop: The shops through which some essential commodities are sold by the government at subsidized rates. They may also be known as ration shops and control shops.

9.3. Mandis/Regular Market: These are those clusters of shops with or without fixed premises which are open on at least six days a week and opens at least from morning hours to dusk.

9.4. Weekly Haat: These are those clusters of shops with or without fixed premises which are open once a week.

9.5. Agricultural Marketing Society: It is a common platform to analyse the issues among all the individuals and institutions in the field of agricultural marketing.

9.6. Nutrition Centre: Integrated Child Development Services (ICDS): The Integrated Child Development Services (ICDS) Scheme set up by the Government of India with the objective of providing following package of services to the children under 6 years and pregnant and lactating mothers in villages such as; Immunization, Health Check-up, Referral Services, Pre-school Non-formal Education and Nutrition & Health Education.

9.7. Anganwadi Centre: Each centre under the ICDS scheme is run by an Anganwadi Worker. One Anganwadi worker is appointed for specified population of the village. They

are basically local women. They are assisted by Anganwadi helper. They provide pre-school non-formal education at the Centre and provide food to the children.

9.8. Accredited Social Health Activist (ASHA): ASHA is a health activist in the community who will create awareness on health and its social determinants and mobilize the community towards local health planning and increased utilization and accountability of the existing health services. She would be a promoter of good health practices. She will also provide a minimum package of curative care as appropriate and feasible for that level and make timely referrals. She will act as a motivator of different types of health related activities. Unlike ANM, she will not be involved in any clinical activities like immunization.

9.9. Sports Club/Recreation Centre: Indoor and out-door games are arranged by the Club and activities like wrestling, Judo Karate etc. are also done there.

9.10. Cinema/Video Hall (CV): If regular cinema houses licensed by Government are available, then the town/village is considered to be having the facility of Cinema Hall. Video hall owners screen films in their own or hired premises.

9.11. Public Library: Books are kept there which can be accessed by the public on loan basis. These may be sponsored by Government or Local Body or *Panchayat* or any influential person. Free service or nominal charges are made for using the facility.

9.12. Public Reading Room: Here the public may read newspapers and magazines. These may be sponsored by Government or Local Body or *Panchayat* or any influential person.

9.13. Newspaper Supply: The availability of the Newspaper(s), both in English or vernacular, in the village is considered to having the said facility.

10. Availability of Electricity/Power : If power is actually available, whatever may be the form of its use, it is indicated affirmative. If the village is having electricity for domestic purposes and the residents are using the same for domestic use, then it is considered that domestic power supply is available. If the electricity authority has not given domestic supply to the households on their request and people are using unauthorized electricity either by stealthily or misuse the supply meant for agricultural or industrial purposes, then it is not considered as availability of electricity for domestic purposes. However, if the village goes out of power due to temporary technical problems such as, transformer failures, theft of electrical equipment, etc. it is considered that electricity is available. Supply of electricity is considered available even when there is a temporary ban on new domestic connections. Connections to residential houses, bungalows, clubs, hostels and hospitals run on non-commercial basis, charitable, educational and religious institutions are included in the domestic category.

10.1 Power Supply for domestic use: This category includes electricity used only for domestic consumption.

10.2 Power supply for agricultural use: This category includes all electricity connections given to the farmers for conducting various agricultural activities including irrigation.

10.3 Power supply for commercial use: This category includes electricity connections given for workshops, industries etc. or for any commercial purposes.

10.4 Power supply for all uses: This category includes electricity connection is available for domestic use, agricultural use, and for any commercial purposes.

11. Land Use Pattern: The land use area of the villages is given in hectares. The land use patterns in the Village Directory conform to the pattern of classification of land use as recommended by the Ministry of Agriculture, Government of India. The Ministry has recommended the maintenance of records of land use pattern under the 9 categories as indicated in the Village Directory.

12. System of Drainage : Generally, by drainage system, we mean the network of mains and branches of underground conduits for the conveyance of sewerage to the point of disposal. Sewers that carry only household and industrial wastage are called separate

sewers; those that carry storm water from roofs, streets and other surfaces are known as storm water drains, while those carrying both sewage and storm water are called combined sewers. However, in towns, which are not provided with such underground sewerage system, it is mentioned whether it has open drainage system. There may be possibility of the town having both closed as well as open drainage systems.

13. Type of Latrines: The data on various types of latrines both public and private together are collected. The three types of latrines considered here are, Pit Latrine, Flush/Pour Flush Latrine and Service Latrine.

(i) Pit System: The latrines are attached to the pit that is dug into the ground for the reception of night soil, are reckoned as pit latrine.

(ii) Flush/pour flush: A flush latrine uses a cistern or holding tank for flushing water and has a water seal, which is a U-shaped pipe, below the seat or squatting pan that prevents the passage of flies and odours. A pour flush latrine uses a water seal, but unlike a flush latrine, a pour flush latrine uses water poured by hand for flushing (no cistern is used).

(iii) Service: Type of latrine from where night soil is removed manually by scavengers. All other types of latrines are covered under "Others" category.

14. Protected Water Supply- Source and capacity of Storage system: There are various sources of water supply and its storage system in the town.

14.1 Service Reservoir: A service reservoir is a water storage container that holds clean water after it has been treated in a water plant, and before it is piped to the end users. These containers are covered, and are designed to keep the water safe from contamination. Their main purpose is to provide a buffer within the water supply system so that water supplies can be maintained across periods of varying demand.

14.2 River Infiltration Gallery: Infiltration Galleries are capable of supplying large quantities of water, and are used where wells are unable to supply water needs, i.e. where an impermeable rock barrier affects well efficiency, or where surface water sources are too shallow for intake screens. Infiltration galleries are one or more horizontal screens placed adjacent to (on-shore), or directly underneath (bed-mounted), a surface water source.

14.3 Bore Well Pumping System: A bore well is a well of 6" to 12" in diameter drilled into the earth for retrieving water. The depth of a bore well can vary from 50 feet to 3000 feet. Water is pumped out to surface through electricity/generator.

14.4 Pressure Tank: Tank that is used to ensure consistent water pressure and for storage of water. Usually located in basement of house but sometimes (in older settings) located in well pit.

15. Road Lighting (Points): Road lighting means the number of street lights that are maintained in the town.

16. Home Orphanage: Orphanage is the name to describe a residential institution devoted to the care of orphans – children whose parents are deceased or otherwise unable to care for them. Parents, and sometimes grandparents, are legally responsible for supporting children, but in the absence of these or other relatives willing to care for the children, they become a ward of the state, and orphanages are a way of providing for their care and housing.

17. Working Women's Hostel: These may be recognised or non-recognised by any public authority. The data on number of working women's hostels available in the town are collected with number of seats.

18. Old Age Home: There are two types of Old Age Homes in India. One is the "Free" type which cares for the destitute old people who have no one else to care for them. They are given shelter, food, clothing and medical care. The second type is the "Paid" home where care is provided for a fee. Nowadays, such "Retirement" homes have become very popular in India and they are well worth considering.

19. Stadium: A stadium is a place, or venue, for (mostly) outdoor sports, concerts or other events, consisting of a field or stage partly or completely surrounded by a structure designed to allow spectators to stand or sit and view the event.

20. Auditorium/Community Hall: These are the places where meetings, social functions etc. are organised.

**Analysis of Data
Census Findings**

and

Inset Tables

**Based on Primary Census Abstract (Tables 1-35)
Village and Town Directory Data (Tables 36-45)**

Census Findings

(a) Distribution of Population in Rural and Urban Areas:

The total population of Maldah district as per 2011 Census is 39,88,845 of which 34,47,185 are from rural areas and 5,41,660 are from urban areas. The population distribution of Maldah district for the last six decade has been shown in Table 1 below :

Table 1 : RURAL AND URBAN POPULATION IN MALDAH DISTRICT WITH PERCENTAGE TO TOTAL POPULATION IN BRACKETS (1951-2011)

Sector/ Census Year	1951	1961	1971	1981	1991	2001	2011
1	2	3	4	5	6	7	8
Total	937580	1221923	1612657	2031871	2637032	3290468	3988845
Rural	902419 (96.2)	171138 (95.8)	1544631 (95.8)	1934675 (95.2)	2450495 (92.9)	3049528 (92.7)	3447185 (86.4)
Urban	35161 (3.8)	50785 (4.2)	68026 (4.2)	97196 (4.8)	186537 (7.1)	240940 (7.3)	541660 (13.6)

Note : Figures within brackets indicate percentage to total population

It can be observed from the above Table that the total population of the district has been increased continuously from 1951 to 2011. The percentage of rural population has been decreased from 1951 to 2011 Census except 1971. Alternatively, percentage of urban population has been increased from 1951 to 2011 Census except 1971. Noticeably the percentage of urban population has made a jump from 7.3 in 2001 Census to 13.6 in 2011 Census.

(b) Size-Class and Status of Towns with Population, Growth Rate, Density of Population, Sex Ratio, Work Participation Rate, Literacy Rate, Religion, Availability of University Education in the District :

Size-Class and Status of Towns with Population:

As per 2011 Census there are 2 Municipalities in Maldah district viz. English Bazar Municipality and Old Malda Municipality and 27 Census Towns. Population size wise classification of towns as per Census 2011 is shown in Table 2 below:

TABLE 2 : POPULATION SIZE CLASS AND STATUS OF TOWNS - 2011

Sl. No.	Town Name	Size Class	Population		
			Person	Male	Female
1	801656 – English Bazar (M)	I	205521	106824	98697
2	801655 – Old Malda (M)	II	84012	47420	36592
3	313466 – Milki (CT)	IV	12581	6528	6053
4	313467 – Sonatala (CT)	IV	10589	5309	5280
5	313613 – ChhotaSuzapur (CT)	IV	11216	5808	5408
6	313615 – Bara Suzapur (CT)	IV	15808	8129	7679
7	313618 – Bamangram (CT)	IV	13550	6905	6645
8	313620 – Silampur (CT)	IV	12664	6404	6260
9	313621 – Baliadanga (CT)	IV	12379	6340	6039
10	313622 – Alipur (CT)	IV	17347	8841	8506
11	313623 – KarariChandpur (CT)	IV	10941	5571	5370
12	313762 – Jagannathpur (CT)	IV	13454	6843	6611
13	313763 – Krishnapur (CT)	IV	16470	8370	8100
14	312245 – Chanchal (CT)	V	5570	2827	2743
15	312781 – Bandhail (CT)	V	6175	3159	3016
16	312782 – Rangabhita (CT)	V	5464	2742	2722
17	313212 – Baksinagar (CT)	V	7255	3694	3561
18	313213 – KachuPukur (CT)	V	5752	2973	2779
19	313214 – Kendua (CT)	V	6452	3296	3156
20	313215 – Aiho (CT)	V	5898	2982	2916
21	313331 – Jhangra (CT)	V	5022	2544	2478
22	313332 – Chhatianmor (CT)	V	5582	2856	2726
23	313333 – Sahapur (CT)	V	9906	5082	4824
24	313468 – Bagbari (CT)	V	8660	4574	4086
25	313614 – Nazirpur (CT)	V	8778	4528	4250

26	313616 – Chaspara (CT)	V	7731	3963	3768
27	313617 – Jalalpur (CT)	V	5460	2831	2629
28	313619 – Jadupur (CT)	V	7585	3918	3667
29	313689 – Birodhi (CT)	VI	3838	1944	1894

The above Table shows that English Bazar Municipality falls in Class-I category with population of 2,05,521 and Old Malda Municipality with population of 84,012 belongs to Class-II. Out of 27 Census Towns of the district, 11 Census Towns belong to class-IV and only 1 Census Town belongs to Class-VI. Remaining 15 Census Towns belong to Class-V.

Growth Rate:

The decadal growth rate is one of the important indications of a district as well as a country. In the following Table 3 the decadal growth rate of Maldah district can be observed.

TABLE 3 : DECADAL GROWTH RATE OF POPULATION IN MALDAH DISTRICT (1951-2011)

T/R/U	1951-61	1961-71	1971-81	1981-91	1991-2001	2001-2011
1	2	3	4	5	6	7
Total	30.3	32.0	26.0	29.8	24.8	21.2
Rural	29.8	31.9	25.3	26.7	24.4	13.0
Urban	44.4	33.9	42.9	91.9	29.2	124.8

It is observed from the above Table that the total growth rate of the district has followed a decreasing trend except in 1961-71 and 1981-91 and rural decadal growth rate has followed a similar trend. The urban decadal growth rate has been drastically increased during 1981-91 and again during 2001-2011 and considerably decreased during 1991-2001. Rural and urban growth rates of the district have been recorded highest during 1961-71 and 2001-2011 respectively.

Density of Population:

The Density of Population of Maldah district shown as Table 4 below:

TABLE 4 : DENSITY OF POPULATION IN MALDAH DISTRICT (1961-2011) (per sq. km.)

T/R/U	1961	1971	1981	1991	2001	2011
Total	339	434	544	706	881	1069
Rural	325	417	520	660	823	945
Urban	6511	8721	6750	8985	9497	6292

The above Table shows that total density of population of the district has been increased from 339 per sq. km. in 1961 to 1,069 per sq. km. in 2011. Similarly, the rural density of population has also increased from 325 per sq. km. in 1961 to 945 per sq. km. in 2011. It is also observed from the above Table that the urban density of population has followed an increasing trend except in 1981 and 2011 Census.

Sex Ratio:

Sex Ratio is also an important demographic indicator which has been calculated in every Census year. The following Table 5 shows the Sex Ratio of Maldah district:

TABLE 5 : SEX RATIO IN MALDAH DISTRICT, 1951-2011

Census Year	Sex Ratio		
	Total	Rural	Urban
1951	966	971	853
1961	965	969	873
1971	948	951	896
1981	949	950	927
1991	938	939	924
2001	948	948	947
2011	944	949	913

It is observed from the above Table that the sex ratio of district in 2011 Census is 944 of which rural is 949 and urban is lower than that of total and rural with 913. Total sex ratio of the district has decreased from 1951 to 2011 except in 1981 and 2001 Census. The rural sex ratio has also followed a decreasing trend up to 1991 and then increased up to 2011 Census. The urban sex ratio has followed an increasing trend except in 1991 and 2011 Census.

Work Participation Rate:

Work Participation Rate is the percentage of workers (main+marginal) to total population.

The following Table 6 shows the Work Participation Rate for the district as well as the State for rural and urban areas:

TABLE 6 : PERCENTAGE OF TOTAL WORKERS (MAIN+MARGINAL) TO TOTAL POPULATION (1951-2011)

Year	West Bengal			Maldah		
	Total	Rural	Urban	Total	Rural	Urban
1951	34.7	32.6	40.9	26.9	26.8	30.5
1961	33.2	32.7	34.7	32.8	33.0	27.4
1971	27.9	27.2	30.1	27.1	27.2	24.8
1981	30.2	30.3	29.8	30.3	30.6	25.5
1991	32.2	33.2	29.6	34.7	35.3	27.3
2001	36.8	37.9	33.9	40.8	41.5	31.7
2011	38.1	38.7	36.7	38.6	38.7	37.7

Note : Since 1981 Census, Workers are being classified as Main workers and Marginal workers

It can be seen from the Table that total Work Participation Rate of the district was lower than that of State from 1951 to 1971 and higher than that of State from 1981 to 2011. Both total and rural Work Participation Rate of the district maintain increasing trend except in 1971 and 2011 where it has decreased. The urban Work Participation Rate was also increasing except in 1961 and 1971. Total and rural Work Participation Rate of the State has been increased from 1971 to 2011 Census and urban Work Participation Rate of the State was decreasing from 1951 to 1991 and then increased up to 2011 Census.

The sex-wise percentage of main workers to total population is shown as Table 7 below:

TABLE 7 : PERCENTAGE OF MAIN WORKERS TO TOTAL POPULATION BY SEX (1951-2011)

Year	West Bengal			Maldah		
	Persons	Male	Female	Persons	Males	Females
1951	34.7	54.8	11.3	26.9	45.8	7.4
1961	33.2	54.0	9.4	32.8	53.4	11.5
1971	27.9	48.8	4.4	27.1	49.5	3.4
1981	28.3	48.7	5.8	27.3	47.7	5.8
1991	30.2	50.7	8.0	31.6	50.6	11.5
2001	28.7	47.0	9.1	29.4	44.7	13.3
2011	28.1	46.3	9.0	26.3	41.5	10.3

Note : Since 1981 Census, Workers are being classified as Main workers and Marginal workers

The above Table shows that the percentage of main workers to total population for the district was lower than that of State except in 1991 and 2001 Census. The lowest percentage of main workers to total population for the district for total and male has been observed in 2011 Census and female it is observed in 1971 Census. The percentage of female main workers for the State has been decreased from 11.3 in 1951 to 9.0 in 2011 and for the district it has increased from 7.4 in 1951 to 10.3 in 2011.

Literacy Rate:

Literacy rate of the population is described as the percentage of literates in the age group seven years and above. Table 8 shows the sex-wise comparative literacy rate for the State and the district:

TABLE 8 : COMPARATIVE LITERACY RATE BY SEX AND RESIDENCE, WEST BENGAL AND DISTRICT MALDAH WITH CHANGE IN DECENNIAL PERCENTAGE POINT IN PARENTHESIS (1951-2011)

Year	Total/ Rural/ Urban	West Bengal			Maldah		
		Persons	Males	Females	Persons	Males	Females
1951	T	25.0	34.7	13.2	11.7	18.2	5.0
	R	18.8	28.9	7.6	10.6	16.9	4.1
	U	45.7	51.0	37.1	45.7	55.6	34.3
1961	T	34.5 (9.5)	46.6 (11.9)	20.3 (7.1)	16.6 (5.0)	25.7 (7.6)	7.1 (2.0)
	R	25.8 (7.1)	38.9 (10.0)	11.7 (4.2)	14.9 (4.3)	23.9 (7.1)	5.5 (1.4)
	U	59.6 (13.8)	66.0 (15.0)	50.0 (12.9)	55.3 (9.6)	64.4 (8.9)	44.6 (10.3)
1971	T	38.9 (4.4)	49.6 (3.0)	26.6 (6.3)	20.9 (4.2)	30.0 (4.2)	11.3 (4.2)
	R	30.6 (4.8)	42.3 (3.4)	18.1 (6.3)	18.8 (3.9)	27.9 (4.0)	9.1 (3.6)
	U	62.3 (2.7)	68.2 (2.2)	54.1 (4.1)	67.0 (11.7)	74.3 (9.9)	58.8 (14.2)
1981	T	46.3 (7.5)	57.0 (7.5)	34.4 (7.9)	26.5 (5.7)	36.1 (6.2)	16.4 (5.1)
	R	37.9 (7.3)	49.7 (7.4)	25.3 (7.3)	24.3 (5.4)	34.0 (6.1)	14.0 (4.9)
	U	68.7 (6.5)	75.2 (7.0)	60.7 (6.6)	70.0 (3.0)	77.4 (3.1)	62.0 (3.2)
1991	T	57.7 (11.4)	67.8 (10.8)	46.6 (12.1)	35.6 (9.1)	45.6 (9.5)	24.9 (8.6)
	R	50.5 (12.6)	62.1 (12.3)	38.1 (12.8)	32.6 (8.3)	42.8 (8.8)	21.6 (7.6)
	U	75.3 (6.5)	81.2 (6.0)	68.3 (7.5)	72.1 (2.1)	79.8 (2.4)	65.8 (3.8)
2001	T	68.6 (11.1)	77.0 (9.2)	59.6 (13.1)	50.3 (14.7)	58.8 (13.2)	41.3 (16.3)
	R	63.4 (12.9)	73.1 (11.1)	53.2 (15.0)	47.8 (15.2)	56.6 (13.8)	38.4 (16.8)
	U	81.3 (6.0)	86.1 (4.9)	75.7 (7.5)	79.3 (7.2)	84.4 (4.6)	73.9 (8.1)
2011	T	76.3 (7.6)	81.7 (4.7)	70.5 (10.9)	61.7 (11.5)	66.2 (7.4)	57.0 (15.7)
	R	72.1 (8.7)	78.4 (5.3)	65.5 (12.3)	59.4 (11.6)	64.2 (7.6)	54.3 (15.9)
	U	84.8 (3.5)	88.4 (2.2)	81.0 (5.2)	76.6 (-2.7)	78.9 (-5.5)	74.0 (0.2)

Note : Due to changes in minimum age limits for attaining literacy, the definition of literacy rate slightly varied over the decadal censuses.

It can be seen from the above Table that State literacy rate always higher than that of district from 1951 to 2011. This is true both for male and female literacy rate. The literacy rate for the State has been increased from 25.0 in 1951 to 76.3 in 2011 whereas for the district it has increased from 11.7 in 1951 to 61.7 in 2011.

Religion

Decennial Census also collects data on religion. The following table shows the position of six major religious communities of the district since 1961 Census.

TABLE 9 : POPULATION BY RELIGION IN MALDAH DISTRICT (1961-2011)

Year	Muslims	Hindus	Christians	Jains	Sikhs	Buddhists	Other religions and persuasions	Religion not stated	Total Population
	1	2	3	4	5	6	7	8	9
1961	564331 (46.2)	655415 (53.6)	2040 (0.2)	85 (0.0)	47 (0.0)	5 (0.0)	---	---	1221923 (100.0)
1971	695504 (43.1)	913283 (56.7)	3492 (0.2)	191 (0.0)	136 (0.0)	51 (0.0)	---	---	1612657 (100.0)
1981	919918 (45.3)	1107192 (54.5)	4020 (0.2)	395 (0.0)	127 (0.0)	108 (0.0)	110 (0.0)	1 (0.0)	2031871 (100.0)
1991	1252292 (47.5)	1377844 (52.3)	5118 (0.2)	224 (0.0)	183 (0.0)	64 (0.0)	1130 (0.0)	177 (0.0)	2637032 (100.0)
2001	1636171 (49.7)	1621468 (49.3)	8388 (0.3)	293 (0.0)	283 (0.0)	164 (0.0)	22350 (0.7)	1351 (0.0)	3290468 (100.0)
2011	1914352 (48.0)	2045151 (51.3)	13209 (0.3)	639 (0.0)	747 (0.0)	359 (0.0)	7929 (0.2)	6459 (0.2)	3988845 (100.0)

Note : Figures in parenthesis indicate percentage to total population.

It is observed from the above Table that during 2011 Census, majority of the population of the district belong to Hindus Community with a population share of 51.3 per cent followed by Muslims (48.0 per cent). It is also observed from the Table that the percentage of Hindu population of the district has a decreasing trend from 1971 to 2001 then the trend took a reverse turn and in 2011 Census it stands at 51.3 per cent. On the other hand, the percentage of Muslim population has increased from 46.2 in 1961 to 49.7 in 2001 but in 2011 Census it shrunk to 48.0 per cent. Only 0.3 per cent population belongs to Christians.

Availability of University Education in the District :

TABLE 10 : AVAILABILITY OF UNIVERSITY EDUCATION IN MALDAH DISTRICT

Sl. No.	Name of the University	Date of Establishment	Address	Territorial Jurisdiction
1	Gour Banga University, Malda	10th March, 2008	Malda College Campus, P.O. & Dist. Maldah, PIN-732101	Uttar Dinajpur, Dakshin Dinajpur and Maldah

The above Table shows that Maldah district has one university viz. Gour Banga University, Malda. The University was established on 10th March, 2008. Though the university situated in Maldah district apart from the district itself its territorial jurisdiction spread over other two neighbouring districts viz. Uttar Dinajpur and Dakshin Dinajpur.

(c) Mother Tongue, Scheduled Castes and Scheduled Tribes in the District from earlier Census Decades :

Mother Tongue :

One of the important characteristics of a population is language. The Table below shows the population by mother tongue for Maldah district since 1961. It is observed from the Table that Bengali is the mother tongue for 88.1 per cent of the population of the district followed by Santali by 4.5 per cent and Khortha/Khotta by 4.4 per cent. Hindi reported as mother tongue by 1.2 per cent of the population of the district. The percentage of population reported Bengali as a mother tongue has increased from 83.6 in 1961 Census to 88.1 in 2001 Census whereas the percentage of population reported Santali as mother tongue has decreased from 7.2 in 1961 Census to 4.5 in 2001 Census.

Table 11 : POPULATION BY MOTHER TONGUE IN MALDAH DISTRICT (1961-2001)

Year	Bengali	Santali	Khortha/ Khotta	Hindi	Bhojpuri	Telugu	Kurukh / Oraon	Koda/ Kora
	1	2	3	4	5	6	7	8
1961	1021446 (83.6)	87847 (7.2)	49824 (4.1)	30971 (2.5)	1 (0.0)	31 (0.0)	4247 (0.3)	320 (0.0)
1971	1381766 (85.7)	105666 (6.6)	---	96131 (6.0)	---	66 (0.0)	4362 (0.3)	605 (0.0)
1981	1732670 (85.3)	114292 (5.6)	---	139984 (6.9)	---	29 (0.0)	4941 (0.2)	758 (0.0)
1991	2370935 (89.9)	133884 (5.1)	48832 (1.9)	50024 (1.9)	8211 (0.3)	---	3925 (0.1)	1229 (0.0)
2001	2900489 (88.1)	148938 (4.5)	146273 (4.4)	39438 (1.2)	11538 (0.4)	10207 (0.3)	8721 (0.3)	2698 (0.1)

Table 11 :contd....

Year	KurmaliTha r	Munda	Pahari	Marwari	Nepali	Punjabi	Urdu	Other Mother Tongues	Total Population
	9	10	11	12	13	14	15	16	17
1961	---	---	---	97 (0.0)	263 (0.0)	111 (0.0)	2106 9 (1.7)	5696 (0.5)	1221923
1971	---	786 (0.0)	---	---	265 (0.0)	236 (0.0)	2188 2 (1.4)	892 (0.1)	1612657
1981	---	1024 (0.1)	---	---	320 (0.0)	146 (0.0)	3092 5 (1.5)	6782 (0.3)	2031871
1991	---	467 (0.0)	---	989 (0.0)	531 (0.0)	293 (0.0)	9733 (0.4)	7979 (0.3)	2637032
2001	2133 (0.1)	1096 (0.0)	1021 (0.0)	528 (0.0)	509 (0.0)	435 (0.0)	344 (0.0)	16100 (0.5)	3290468

Scheduled Castes and Scheduled Tribes Population

One of the important information that collects every decennial Census is the population statistics on Scheduled Castes and Scheduled Tribes. The list containing the name of Scheduled Castes and Scheduled Tribes varies from State to State.

Table 12 : SCHEDULED CASTES AND SCHEDULE TRIBES POPULATION IN MALDAH DISTRICT (1961-2011)

Total/ Rural/ Urban	1961		1971		1981	
	SC	ST	SC	ST	SC	ST
	1	2	3	4	5	6
Total	163433	99522	265697 (62.6)	130715 (31.3)	343089 (29.1)	153300 (17.3)
Rural	159396	99419	261938 (64.3)	130658 (31.4)	334015 (27.5)	153077 (17.2)
Urban	4037	103	3759 (-6.9)	57 (-44.7)	9074 (141.4)	223 (291.2)

Table 12 :contd...

Total/ Rural/ Urban	1991		2001		2011	
	SC	ST	SC	ST	SC	ST
	1	2	3	4	5	6
Total	477896 (39.3)	171326 (11.8)	554165 (16.0)	227047 (32.5)	835430 (50.8)	313984 (38.3)
Rural	452275 (35.4)	169807 (10.9)	518987 (14.8)	224698 (32.3)	767492 (47.9)	307625 (36.9)
Urban	25621 (182.4)	1519 (581.2)	35178 (37.3)	2349 (54.6)	67938 (93.1)	6359 (170.7)

Note : Figures within bracket indicate decennial growth rate

The above Table shows the distribution of Scheduled Castes and Scheduled Tribes population since 1961. It is observed from the above Table that the decadal growth rate of Scheduled Castes population does not follow any specific trend, this is true for rural areas also. But the decadal growth rate of urban area has followed an increasing trend from 1971 Census to 2011 Census except in 2001 when the growth rate has fallen from the previous Census 1991. The decadal growth rate of Scheduled Castes population was highest in 1971 Census and the lowest in 2001 Census. In absolute term, Scheduled Castes population has followed an increasing trend since 1951. In case of Scheduled Tribes population also, in absolute term, since 1951 it has followed an increasing trend. The decennial growth rate for Scheduled Tribe population followed decreasing trend till 1991 and then it observes increasing trend up to the latest Census of 2011. The decadal growth rate of Scheduled Tribes population was highest in 2011 Census and the lowest was in 1991 Census.

**Brief Analysis of Inset Tables based on Primary Census Abstract, 2011
(Inset Tables 1-35)**

Table 1 : Decadal change in population of Tahsils (Sub-district) by Residence, 2001-2011

Sl. No.	Tahsil	Population						Percentage decadal variation 2001-2011			Percentage urban population	
		2001			2011			Total	Rural	Urban	2001	2011
1	2	3	4	5	6	7	8	9	10	11	12	13
1	Harischandrapur-I	162406	162406	0	199493	199493	0	22.84	22.84	---	0.00	0.00
2	Harischandrapur-II	198039	198039	0	251345	251345	0	26.92	26.92	---	0.00	0.00
3	Chanchal-I	174204	174204	0	204740	199170	5570	17.53	14.33	---	0.00	2.72
4	Chanchal-II	165192	165192	0	205333	205333	0	24.30	24.30	---	0.00	0.00
5	Ratua-I	217356	217356	0	275388	275388	0	26.70	26.70	---	0.00	0.00
6	Ratua-II	160904	160904	0	202080	202080	0	25.59	25.59	---	0.00	0.00
7	Gazole	294715	294715	0	343830	332191	11639	16.67	12.72	---	0.00	3.39
8	Bamangola	127252	127252	0	143906	143906	0	13.09	13.09	---	0.00	0.00
9	Habibpur	187650	171125	16525	210699	185342	25357	12.28	8.31	53.45	8.81	12.03
10	Maldah (Old)	131255	131255	0	156365	135855	20510	19.13	3.50	---	0.00	13.12
11	English Bazar	226236	226236	0	274627	242797	31830	21.39	7.32	---	0.00	11.59
12	Manikchak	214127	214127	0	269813	269813	0	26.01	26.01	---	0.00	0.00
13	Kaliachak-I	310935	310935	0	392517	269058	123459	26.24	-13.47	---	0.00	31.45
14	Kaliachak-II	211406	211406	0	210105	206267	3838	-0.62	-2.43	---	0.00	1.83
15	Kaliachak-III	284376	284376	0	359071	329147	29924	26.27	15.74	---	0.00	8.33
16	Old Malda (M)	62959	0	62959	84012	0	84012	33.44	---	33.44	100.00	100.00
17	English Bazar (M)	161456	0	161456	205521	0	205521	27.29	---	27.29	100.00	100.00
District Total :		3290468	3049528	240940	3988845	3447185	541660	21.22	13.04	124.81	7.32	13.58

Note : The population of OG's was counted in corresponding C.D. Block in 2001, but in 2011 it is counted in corresponding Statutory Town.

It is evident from Table 1 that urban decadal growth rate (124.81 per cent) of the district is much higher than that of total (21.22 per cent) and rural (13.04 per cent). Among the 15 C.D. Blocks of the district, Harischandrapur-II C.D. Block has recorded the highest decadal growth rate with 26.92 per cent and Kaliachak-II has the lowest with (-)0.62 per cent. Going by the district rural frame, the same Harischandrapur-II C.D. Block has the highest decadal growth rate with 26.92 per cent whereas Kaliachak-I has the lowest with (-)13.47 per cent due to creation of 11 new Census Towns. There are two Municipalities in the district of which Old Malda Municipality has the growth rate of 33.44 per cent and the decadal growth rate of English Bazar Municipality is 27.29 per cent. Percentage of urban population has been increased almost two times in 2011 Census than that of 2001 Census i.e. from 7.32 in 2001 Census to 13.58 in 2011 Census.

Table 2 : Number and percentage of Inhabited Villages in specified population size ranges with the related population, 2011 (Rural)

Sl. No.	C.D. Block	Total number of inhabited villages	Total rural population			Number and percentage of villages	Population less than 200		Number and percentage of villages	Population 200 - 499	
			Persons	Males	Females		Males	Females		Males	Females
1	2	3	4	5	6	7	8	9	10	11	12
1	0055 - Harischandrapur-I	104	199493	103183	96310	3(3 %)	143	149	9 (9 %)	1416	1354
2	0056 - Harischandrapur-II	73	251345	130367	120978	2 (3 %)	100	91	5 (7 %)	1016	900
3	0057 - Chanchal-I	98	199170	102187	96983	4 (4 %)	295	266	8 (8 %)	1373	1378
4	0058 - Chanchal-II	90	205333	105374	99959	5 (6 %)	263	272	5 (6 %)	930	936
5	0059 - Ratua-I	95	275388	142183	133205	5 (5 %)	120	109	7 (7 %)	1318	1194
6	0060 - Ratua-II	48	202080	102962	99118	0 (0 %)	0	0	0 (0 %)	0	0
7	0061 - Gazole	286	332191	168635	163556	21 (7 %)	1351	1352	78 (27 %)	13951	13678
8	0062 - Bamangola	141	143906	74071	69835	6 (4 %)	426	426	36 (26 %)	6428	6143
9	0063 - Habibpur	233	185342	93812	91530	28 (12 %)	1698	1744	92 (39 %)	15716	15636
10	0064 - Maldah(Old)	112	135855	69626	66229	4 (4 %)	351	350	41 (37 %)	7537	7407
11	0065 - English Bazar	108	242797	124521	118276	10 (9 %)	397	389	19 (18 %)	3359	3229

12	0066 - Manikchak	72	269813	139593	130220	3 (4 %)	163	155	5 (7 %)	747	700
13	0067 - Kaliachak-I	49	269058	137213	131845	0 (0 %)	0	0	1 (2 %)	120	125
14	0068 - Kaliachak-II	40	206267	105609	100658	2 (5 %)	103	112	0 (0 %)	0	0
15	0069 - Kaliachak-III	65	329147	169000	160147	3 (5 %)	74	79	4 (6 %)	704	663
Total :		1614	3447185	1768336	1678849	96 (6 %)	5484	5494	310 (19 %)	54615	53343

Sl. No.	C.D. Block	Number and percentage of villages	Population 500 - 999		Number and percentage of villages	Population 1000 - 1999		Number and percentage of villages	Population 2000 - 4999	
			Males	Females		Males	Females		Males	Females
1	2	13	14	15	16	17	18	19	20	21
1	0055 - Harischandrapur-I	28 (27 %)	10574	9921	27 (26 %)	21336	19714	32 (31 %)	50159	46771
2	0056 - Harischandrapur-II	10 (14 %)	3868	3524	18 (25 %)	14295	13206	18 (25 %)	29548	27429
3	0057 - Chanchal-I	18 (18 %)	7090	6616	28 (29 %)	20211	19281	36 (37 %)	55712	52701
4	0058 - Chanchal-II	19 (21 %)	8059	7704	23 (26 %)	17420	16390	29 (32 %)	46113	43356
5	0059 - Ratua-I	16 (17 %)	6473	5922	16 (17 %)	12157	11506	35 (37 %)	58805	55527
6	0060 - Ratua-II	7 (15 %)	2856	2725	10 (21 %)	7507	7095	14 (29 %)	26154	24721
7	0061 - Gazole	82 (29 %)	29557	29030	63 (22 %)	44930	43673	35 (12 %)	56200	54197
8	0062 - Bamangola	48 (34 %)	17034	16076	31 (22 %)	21669	20331	20 (14 %)	28514	26859
9	0063 - Habibpur	57 (24 %)	20836	20504	38 (16 %)	25507	25112	16 (7 %)	23392	22384
10	0064 - Maldah (Old)	29 (26 %)	10181	9938	21 (19 %)	15013	14719	13 (12 %)	22532	20287
11	0065 - English Bazar	18 (17 %)	7172	6742	26 (24 %)	19758	18730	21 (19 %)	34301	32737
12	0066 - Manikchak	6 (8 %)	2451	2177	17 (24 %)	12887	11936	23 (32 %)	38510	35652
13	0067 - Kaliachak-I	3 (6 %)	988	893	10 (20 %)	8147	7819	15 (31 %)	28042	27488
14	0068 - Kaliachak-II	2 (5 %)	882	778	7 (18 %)	4956	4595	15 (38 %)	26083	24968
15	0069 - Kaliachak-III	7 (11 %)	3061	3006	10 (15 %)	6985	6677	22 (34 %)	34314	32305
Total :		350 (22 %)	131082	125556	345 (21 %)	252778	240784	344 (21 %)	558379	527382

Sl. No.	C.D. Block	Number and percentage of villages	Population 5000 - 9999		Number and percentage of villages	Population 10000 and above	
			Males	Females		Males	Females
1	2	22	23	24	25	26	27
1	0055 - Harischandrapur-I	4 (4 %)	11702	10811	1 (1 %)	7853	7590
2	0056 - Harischandrapur-II	17 (23 %)	63694	59336	3 (4 %)	17846	16492
3	0057 - Chanchal-I	3 (3 %)	11391	10853	1 (1 %)	6115	5888
4	0058 - Chanchal-II	8 (9 %)	27332	26489	1 (1 %)	5257	4812
5	0059 - Ratua-I	13 (14 %)	40905	38331	3 (3 %)	22405	20616
6	0060 - Ratua-II	16 (33 %)	54988	53484	1 (2 %)	11457	11093
7	0061 - Gazole	7 (2 %)	22646	21626	0 (0 %)	0	0
8	0062 - Bamangola	0 (0 %)	0	0	0 (0 %)	0	0
9	0063 - Habibpur	2 (1 %)	6663	6150	0 (0 %)	0	0
10	0064 - Maldah (Old)	4 (4 %)	14012	13528	0 (0 %)	0	0
11	0065 - English Bazar	10 (9 %)	36340	34648	4 (4 %)	23194	21801
12	0066 - Manikchak	13 (18 %)	49834	46485	5 (7 %)	35001	33115
13	0067 - Kaliachak-I	13 (27 %)	51687	49271	7 (14 %)	48229	46249
14	0068 - Kaliachak-II	10 (25 %)	38126	36441	4 (10 %)	35459	33764
15	0069 - Kaliachak-III	9 (14 %)	34804	33552	10 (15 %)	89058	83865
Total :		129 (8 %)	464124	441005	40 (2 %)	301874	285285

It is observed from the above Table that the total number of inhabited villages in this district is 1,614 spread over 15 C.D. Blocks. Among them Gazole C.D. Block has the highest number of villages with 286 and Kaliachak-II C.D. Block has the lowest with 40. In this district, 40 (2 per cent) numbers of villages found in the highest population range of 10,000 and above, out of which majority (10 villages) number is found in Kaliachak-III C.D. Block. The lowest population range of less than 200 is found in 96 (6 per cent)

numbers of villages only. The highest number of villages 350 (22 per cent) are in the population range of 500-999. The population range 1000-1999 occupies the second position in terms of number of villages with 345 (21 per cent).

Table 3 : New Towns, De-notified, De-classified and Merged town in 2011 Census

(a) New										
(i) Statutory Town										
(ii) Census Town										
Census 2001 Code					MDDS e-GOVERNANCE CODE (Census 2011 PLCN)					
ST Code	DT Code	Sub-DT Code	Vill Code	Vill Name	MDDS STC	MDDS DTC	MDDS Sub_DT	MDDS PLCN	MDDS Name of Villages	
19	06	0003	00605500	Chanchal	19	332	02210	312245	Chanchal (CT)	
19	06	0007	00641400	Bandhail	19	332	02214	312781	Bandhail (CT)	
19	06	0007	00641600	Rangabhita	19	332	02214	312782	Rangabhita (CT)	
19	06	0009	00701400	Baksinagar	19	332	02216	313212	Baksinagar (CT)	
19	06	0010	00715500	Jhangra	19	332	02217	313331	Jhangra (CT)	
19	06	0010	00716000	Chhatianmor	19	332	02217	313332	Chhatianmor (CT)	
19	06	0010	00716200	Sahapur	19	332	02217	313333	Sahapur (CT)	
19	06	0011	00718300	Milki	19	332	02218	313466	Milki (CT)	
19	06	0011	00720500	Sonatala	19	332	02218	313467	Sonatala (CT)	
19	06	0011	00723900	Bagbari	19	332	02218	313468	Bagbari (CT)	
19	06	0013	00742400	Chhota Suzapur	19	332	02220	313613	Chhota Suzapur (CT)	
19	06	0013	00742600	Nazirpur	19	332	02220	313614	Nazirpur (CT)	
19	06	0013	00742800	Bara Suzapur	19	332	02220	313615	Bara Suzapur (CT)	
19	06	0013	00742900	Chaspara	19	332	02220	313616	Chaspara (CT)	
19	06	0013	00744300	Jalalpur	19	332	02220	313617	Jalalpur (CT)	
19	06	0013	00744400	Bamangram	19	332	02220	313618	Bamangram (CT)	
19	06	0013	00743600	Jadupur	19	332	02220	313619	Jadupur (CT)	
19	06	0013	00741200	Silampur	19	332	02220	313620	Silampur (CT)	
19	06	0013	00740800	Baliadanga	19	332	02220	313621	Baliadanga (CT)	
19	06	0013	00740600	Alipur	19	332	02220	313622	Alipur (CT)	
19	06	0013	00740500	Karari Chandpur	19	332	02220	313623	Karari Chandpur (CT)	
19	06	0014	00747600	Birodhi	19	332	02221	313689	Birodhi (CT)	
19	06	0015	00756200	Jagannathpur	19	332	02222	313762	Jagannathpur (CT)	
19	06	0015	00756600	Krishnapur	19	332	02222	313763	Krishnapur (CT)	

(b) De-notified										
(i) Statutory towns of 2001 census de-notified and also did not satisfy the criteria to be treated as census towns.										NIL
(ii) Statutory towns of 2001 census de-notified but identified as census towns based on demographic and economic criteria.										NIL
(iii) Census towns of 2001 census are notified as statutory town in 2011 census.										NIL
(c) De-classified										
(d) Wholly merged with other town(s)										

*De-classified means the census towns of 2001 census which failed to satisfy the demographic and economic criteria.

It is observed from Table 3 that no new Statutory Town has been created in this district in 2011 Census. There are 24 new Census Towns have been created in 2011 Census in the district from 24 villages of 2001 Census. It is also observed from the Table that neither any town has been declassified nor wholly merged with other town in the district in 2011 Census.

Table 4 : Sex Ratio of the State and the District, 1901-2011

Census Year	West Bengal			Maldah		
	Total	Rural	Urban	Total	Rural	Urban
1	2	3	4	5	6	7
1901	945	994	650	1007	1012	854
1911	925	982	614	1004	1008	861
1921	905	971	591	911	996	802
1931	890	961	578	989	995	814
1941	852	945	559	983	988	827
1951	865	939	660	966	971	853
1961	878	943	701	965	969	873
1971	891	942	751	948	951	896
1981	911	947	819	949	950	927
1991	917	940	858	938	939	924
2001	934	950	893	948	948	947
2011	950	953	944	944	949	913

Note : Sex Ratio has been defined here as the number of female per 1000 male

It is observed from the above Table that during 1901-2011, Maldah district had always the greater sex ratio than that of State except 2011. This is true in urban areas also during the period of 1901-2001. The sex ratio of the State has followed a decreasing trend upto Census 1941 and from 1951 to 2011 Census an increasing trend has been observed. The district followed a different trend compare to that of State. The sex ratio of the district has decreased upto 1971 except 1931 then increased upto 2001 except 1991 and again in 2011 it has decreased. The rural sex ratio of the district has followed a decreasing trend upto 1991 and then it increased upto last Census 2011. The urban sex ratio is always in increasing trend except 1921, 1991 and 2011 Census.

Table 5 : Sex Ratio by Sub-district, 2011

Sl. No.	Name of the Sub-district	Sex Ratio		
		Total	Rural	Urban
1	2	3	4	5
1	02208 - Harischandrapur-I	933	933	0
2	02209 - Harischandrapur-II	928	928	0
3	02210 - Chanchal-I	950	949	970
4	02211 - Chanchal-II	949	949	0
5	02212 - Ratua-I	937	937	0
6	02213 - Ratua-II	963	963	0
7	02214 - Gazole	970	970	972
8	02215 - Bamangola	943	943	0
9	02216 - Habibpur	974	976	959
10	02217 - Maldah (Old)	952	951	957
11	02218 - English Bazar	949	950	940
12	02219 - Manikchak	933	933	0
13	02220 - Kaliachak-I	958	961	952
14	02221 - Kaliachak-II	954	953	974
15	02222 - Kaliachak-III	949	948	967
16	99999 - Area not under any Sub-district	877	0	877
District : Maldah - 332		944	949	913

Table 5 represents the sex ratio of 15 C.D. Blocks and all Statutory Towns (Area not under any Sub-district) of Maldah district by residence. Among the C.D. Blocks the highest sex ratio in total is observed in Habibpur C.D. Block with 974 and the Harischandrapur-II C.D. Block has recorded the lowest with 928. In rural frame, the same Harischandrapur-II C.D. Block has the lowest sex ratio with 928 and Habibpur C.D. Block (976) has the highest. In this district, 8 C.D. Blocks have urban population of which Kaliachak-II has the highest sex ratio. It is also observed from the Table that the sex ratio

of Statutory Towns (two Municipalities) of the district is 877 which is much lower than that of district average.

Table 6 : Sex Ratio by C.D. Blocks (Rural), 2011

Sl. No.	Name of the C.D. Block	Sex Ratio
1	2	3
1	0055 - Harischandrapur-I	933
2	0056 - Harischandrapur-II	928
3	0057 - Chanchal-I	949
4	0058 - Chanchal-II	949
5	0059 - Ratua-I	937
6	0060 - Ratua-II	963
7	0061 - Gazole	970
8	0062 - Bamangola	943
9	0063 - Habibpur	976
10	0064 - Maldah (Old)	951
11	0065 - English Bazar	950
12	0066 - Manikchak	933
13	0067 - Kaliachak-I	961
14	0068 - Kaliachak-II	953
15	0069 - Kaliachak-III	948
Total :		949

Table 6 represents the sex ratio of Maldah district at rural i.e. C.D. Block level. Out of 15 C.D. Blocks of the district, 7 C.D. Blocks have greater sex ratio than district rural sex ratio of 949, 2 C.D. Blocks have the same sex ratio as district rural sex ratio and rest have sex ratio lower than the district rural sex ratio. Habibpur C.D. Block has the highest sex ratio with 976, whereas Harischandrapur-II C.D. Block has the lowest with 928.

Table 7 : Sex Ratio of Rural Population by Ranges, 2011

Range of Sex Ratio for villages	Number of Inhabited villages	Percentage of villages in each range	Population 2011	Percentage distribution of population
1	2	3	4	5
Less than 700	6	0.37	5629	0.16
700 - 749	4	0.25	602	0.02
750 - 799	11	0.68	18403	0.53
800 - 849	29	1.80	19778	0.57
850 - 899	193	11.96	243980	7.08
900 - 949	509	31.54	1428388	41.44
950 - 999	501	31.04	1430427	41.50
1000 - 1099	280	17.35	264711	7.68
1100+	81	5.02	35267	1.02
District : Maldah (332)	1614	100.00	3447185	100.00

Sex Ratio District (Rural) : 949

It is observed from the above Table that the maximum number of villages of Maldah district with 509 falls in the sex ratio ranges of 900-949. There are 6 numbers of villages in the district in the sex ratio ranges of less than 700 whereas 280 villages have sex ratio between 1000-1099 and 81 number of villages have a sex ratio of 1100+. The highest percentage of population (41.50) is in the sex ratio range of 950-999 and the lowest (0.02) is in the sex ratio range of 700-749. A total of 8.70 per cent of rural population of the district have the sex ratio of more than 1000.

Table 8 : Sex Ratio of Towns, 2011

Sl. No.	Name of Town	Urban status of Town	Sex Ratio
1	2	3	4
1	312245 - Chanchal (CT)	(CT)	970
2	312781 - Bandhail (CT)	(CT)	955
3	312782 - Rangabhita (CT)	(CT)	993
4	313212 - Baksinagar (CT)	(CT)	964
5	313213 - Kachu Pukur (CT)	(CT)	935
6	313214 - Kendua (CT)	(CT)	958
7	313215 - Aiho (CT)	(CT)	978
8	313331 - Jhangra (CT)	(CT)	974
9	313332 - Chhatianmor (CT)	(CT)	954
10	313333 - Sahapur (CT)	(CT)	949
11	313466 - Milki (CT)	(CT)	927
12	313467 - Sonatala (CT)	(CT)	995
13	313468 - Bagbari (CT)	(CT)	893
14	313613 - Chhota Suzapur (CT)	(CT)	931
15	313614 - Nazirpur (CT)	(CT)	939
16	313615 - Bara Suzapur (CT)	(CT)	945
17	313616 - Chaspara (CT)	(CT)	951
18	313617 - Jalalpur (CT)	(CT)	929
19	313618 - Bamangram (CT)	(CT)	962
20	313619 - Jadupur (CT)	(CT)	936
21	313620 - Silampur (CT)	(CT)	978
22	313621 - Baliadanga (CT)	(CT)	953
23	313622 - Alipur (CT)	(CT)	962
24	313623 - Karari Chandpur (CT)	(CT)	964
25	313689 - Birodhi (CT)	(CT)	974
26	313762 - Jagannathpur (CT)	(CT)	966
27	313763 - Krishnapur (CT)	(CT)	968
28	801655 - Old Malda (M)	(M)	772
29	801656 - English Bazar (M)	(M)	924
Sex Ratio (Urban) district :			913

This Table shows the sex ratio of the urban areas of the district. It can be seen from the above Table that Sonatala (CT) has the highest sex ratio with 995 which is higher than the district urban sex ratio of 913 whereas the lowest sex ratio is observed in Old Malda Municipality with sex ratio 772. There are only 2 urban units viz. Bagbari (CT) with 893 and Old Malda Municipality with 772 in the district which have lower sex ratio than district urban sex ratio of 913.

Table 9 : Sex Ratio of population in the Age Group 0-6 for Sub-district, 2011

Sl. No.	Name of Sub-district	Total/ Rural/ Urban	Total population in 0-6 age group			Sex Ratio for 0-6 age group
			Persons	Males	Females	
1	2	3	4	5	6	7
1	02208 - Harischandrapur-I	Total	30662	15688	14974	954
		Rural	30662	15688	14974	954
		Urban	0	0	0	0
2	02209 - Harischandrapur-II	Total	43939	22454	21485	957
		Rural	43939	22454	21485	957
		Urban	0	0	0	0
3	02210 - Chanchal-I	Total	26904	13843	13061	944
		Rural	26270	13511	12759	944
		Urban	634	332	302	910
4	02211 - Chanchal-II	Total	32589	16685	15904	953
		Rural	32589	16685	15904	953
		Urban	0	0	0	0

5	02212 - Ratua-I	Total	45676	23311	22365	959
		Rural	45676	23311	22365	959
		Urban	0	0	0	0
6	02213 - Ratua-II	Total	31373	15953	15420	967
		Rural	31373	15953	15420	967
		Urban	0	0	0	0
7	02214 - Gazole	Total	44134	22348	21786	975
		Rural	42973	21716	21257	979
		Urban	1161	632	529	837
8	02215 - Bamangola	Total	16297	8344	7953	953
		Rural	16297	8344	7953	953
		Urban	0	0	0	0
9	02216 - Habibpur	Total	26815	13743	13072	951
		Rural	24288	12456	11832	950
		Urban	2527	1287	1240	963
10	02217 - Maldah (Old)	Total	21123	10713	10410	972
		Rural	18618	9461	9157	968
		Urban	2505	1252	1253	1001
11	02218 - English Bazar	Total	39721	20186	19535	968
		Rural	35353	17930	17423	972
		Urban	4368	2256	2112	936
12	02219 - Manikchak	Total	43282	22198	21084	950
		Rural	43282	22198	21084	950
		Urban	0	0	0	0
13	02220 - Kaliachak-I	Total	66018	33749	32269	956
		Rural	46321	23680	22641	956
		Urban	19697	10069	9628	956
14	02221 - Kaliachak-II	Total	34376	17470	16906	968
		Rural	33716	17146	16570	966
		Urban	660	324	336	1037
15	02222 - Kaliachak-III	Total	64163	32619	31544	967
		Rural	59269	30133	29136	967
		Urban	4894	2486	2408	969
16	99999 - Area not under any Sub-district	Total	41968	23036	18932	822
		Rural	0	0	0	0
		Urban	41968	23036	18932	822
District : Maldah – 332		Total	609040	312340	296700	950
		Rural	530626	270666	259960	960
		Urban	78414	41674	36740	882

The Table shows that total 0-6 age group population of the district is 6,09,040 out of which 5,30,626 belongs to rural area and 78,414 are from urban. The sex ratio of 0-6 age group population for total is 950 whereas for rural it is 960 and for urban it is 882 which is much lower than that of district total of 950. Among the C.D. Blocks, except Chanchal-I C.D. Block (944) all other C.D. Blocks have either same or higher sex ratio than district total sex ratio. The urban child sex ratios of Maldah (Old) C.D. Block (1,001) and Kaliachak-II C.D. Block (1,037) have more than 1000. The 0-6 age group population of all the Statutory Towns i.e. area not under any Sub-district of the district is 41,968 and the sex ratio for the same is 822.

Table 10 : Sex Ratio of population in the Age Group 0-6 for C.D. Blocks (Rural), 2011

Sl. No.	Name of C.D. Block	Total population in 0-6 age group			Sex Ratio for 0-6 age group
		Persons	Males	Females	
1	2	3	4	5	6
1	0055 - Harischandrapur-I	30662	15688	14974	954
2	0056 - Harischandrapur-II	43939	22454	21485	957
3	0057 - Chanchal-I	26270	13511	12759	944
4	0058 - Chanchal-II	32589	16685	15904	953
5	0059 - Ratua-I	45676	23311	22365	959
6	0060 - Ratua-II	31373	15953	15420	967

7	0061 - Gazole	42973	21716	21257	979
8	0062 - Bamangola	16297	8344	7953	953
9	0063 - Habibpur	24288	12456	11832	950
10	0064 - Maldah (Old)	18618	9461	9157	968
11	0065 - English Bazar	35353	17930	17423	972
12	0066 - Manikchak	43282	22198	21084	950
13	0067 - Kaliachak-I	46321	23680	22641	956
14	0068 - Kaliachak-II	33716	17146	16570	966
15	0069 - Kaliachak-III	59269	30133	29136	967
Total :		530626	270666	259960	960

Table 10 represents the sex ratio and population in the age group 0-6 years for rural areas under C.D. Blocks. The total population in this age group of all the C.D. Blocks of this district is 5,30,626 of which 2,70,666 are male and 2,59,960 are female. For all the C.D. Blocks, Kaliachak-III C.D. Block has the highest number of 0-6 population with 59,269 followed by Kaliachak-I C.D. Block with 46,321 and Ratua-I C.D. Block with 45,676. The lowest population in the age group 0-6 is recorded in Bamangola C.D. Block with 16,297. The sex ratio in the age group of 0-6 population in this district in rural areas is 960. It is observed from the Table that there are six C.D. Blocks in the district which have higher sex ratio than that of district total. The highest sex ratio is observed in Gazole C.D. Block with 979, whereas lowest is in Chanchal-I C.D. Block with 944.

Table 11 : Sex Ratio of Rural population in the Age Group 0-6 by ranges, 2011

Range of Sex Ratio for Villages	Number of Inhabited Villages	Percentage distribution of Villages	Population 2011	Percentage distribution of population
1	2	3	4	5
Less than 700	110	6.82	4673	0.88
700 - 749	55	3.41	4722	0.89
750 - 799	78	4.83	11103	2.09
800 - 849	117	7.25	22198	4.18
850 - 899	156	9.67	60382	11.38
900 - 949	254	15.74	134367	25.32
950 - 999	222	13.75	147500	27.80
1000 - 1099	305	18.90	104924	19.77
1100+	317	19.64	40757	7.68
District : Maldah (332)	1614	100.00	530626	100.00

Sex Ratio District (Rural) : 960

Table 11 shows the distribution of sex ratio of rural population in the age group 0-6 by ranges of sex ratio of Maldah district. It is evident from the above Table that maximum numbers of villages (317) are in the highest sex ratio ranges of more than 1100 and the second highest numbers of villages (305) are in the second highest range of sex ratio of 1000-1099. The highest percentage of child population (27.80) belongs to the sex ratio range of 950-999. The lowest range of sex ratio i.e. less than 700 are only recorded in 110 numbers of villages with the lowest percentage of population (0.88). Only 55 numbers of villages with 0.89 per cent of population are in the sex ratio range of 700-749.

Table 12 : Sex Ratio of population in the Age Group 0-6 of Towns, 2011

Sl. No.	Name of Town	Urban status of Town	Total population in 0-6 age group			Sex Ratio for 0-6 age group
			Persons	Males	Females	
1	2	3	4	5	6	7
1	312245 - Chanchal (CT)	(CT)	634	332	302	910
2	312781 - Bandhail (CT)	(CT)	639	346	293	847
3	312782 - Rangabhita (CT)	(CT)	522	286	236	825
4	313212 - Baksinagar (CT)	(CT)	731	350	381	1089
5	313213 - Kachu Pukur (CT)	(CT)	518	277	241	870

6	313214 - Kendua (CT)	(CT)	673	351	322	917
7	313215 - Aiho (CT)	(CT)	605	309	296	958
8	313331 - Jhangra (CT)	(CT)	741	390	351	900
9	313332 - Chhatianmor (CT)	(CT)	652	312	340	1090
10	313333 - Sahapur (CT)	(CT)	1112	550	562	1022
11	313466 - Milki (CT)	(CT)	1639	829	810	977
12	313467 - Sonatala (CT)	(CT)	1450	722	728	1008
13	313468 - Bagbari (CT)	(CT)	1279	705	574	814
14	313613 - Chhota Suzapur (CT)	(CT)	1757	873	884	1013
15	313614 - Nazirpur (CT)	(CT)	1580	801	779	973
16	313615 - Bara Suzapur (CT)	(CT)	2505	1266	1239	979
17	313616 - Chaspara (CT)	(CT)	1225	618	607	982
18	313617 - Jalalpur (CT)	(CT)	831	438	393	897
19	313618 - Bamangram (CT)	(CT)	2213	1130	1083	958
20	313619 - Jadupur (CT)	(CT)	1234	645	589	913
21	313620 - Silampur (CT)	(CT)	2097	1065	1032	969
22	313621 - Baliadanga (CT)	(CT)	1706	865	841	972
23	313622 - Alipur (CT)	(CT)	2772	1432	1340	936
24	313623 - Karari Chandpur (CT)	(CT)	1777	936	841	899
25	313689 - Birodhi (CT)	(CT)	660	324	336	1037
26	313762 - Jagannathpur (CT)	(CT)	1963	1014	949	936
27	313763 - Krishnapur (CT)	(CT)	2931	1472	1459	991
28	801655 - Old Malda (M)	(M)	8511	4348	4163	957
29	801656 - English Bazar (M)	(M)	33457	18688	14769	790
District (Urban) : Maldah – 332			78414	41674	36740	882

Table 12 represents sex ratio of the population in the age group 0-6 of all the towns of Maldah district. The total population in this age group of all the towns in this district is 78,414 of which 41,674 are males and 36,740 are females. Kachu Pukur (CT) has the lowest number of population in this age group with 518 only whereas English Bazar Municipality has the highest population with 33,457. The district urban sex ratio in the age group of 0-6 is 882. Except Bandhail (CT), Rangabhita (CT), Kachu Pukur (CT), Bagbari (CT), and English Bazar Municipality, all other towns of the district have higher sex ratio than that of district total. There are six Census Towns in the district which have sex ratio of more than 1000. These are Baksinagar CT) (1,089), Chhatianmor (CT) (1,090), Sahapur (CT) (1,022), Sonatala (CT) (1,008), Chhota Suzapur (CT) (1,013) and Birodhi (CT) (1,037). The highest sex ratio is recorded in Chhatianmor (CT) with 1,090 and the lowest sex ratio is found in English Bazar Municipality with 790.

Table 13 : Number and percentage of Scheduled Castes and Scheduled Tribes population in Sub-districts, 2011

Sl. No.	Name of Sub-district	Total/Rural/Urban	Total population	Total Scheduled Castes population	Total Scheduled Tribes population	Percentage of Scheduled Castes population to Total population	Percentage of Scheduled Tribes population to Total population
1	2	3	4	5	6	7	8
1	02208 - Harischandrapur-I	Total	199493	49069	4142	24.60	2.08
		Rural	199493	49069	4142	24.60	2.08
		Urban	0	0	0	0.00	0.00
2	02209 - Harischandrapur-II	Total	251345	32294	7250	12.85	2.88
		Rural	251345	32294	7250	12.85	2.88
		Urban	0	0	0	0.00	0.00
3	02210 - Chanchal-I	Total	204740	27370	869	13.37	0.42
		Rural	199170	26451	865	13.28	0.43
		Urban	5570	919	4	16.50	0.07
4	02211 - Chanchal-II	Total	205333	17112	13786	8.33	6.71
		Rural	205333	17112	13786	8.33	6.71
		Urban	0	0	0	0.00	0.00
5	02212 - Ratua-I	Total	275388	30538	23458	11.09	8.52
		Rural	275388	30538	23458	11.09	8.52
		Urban	0	0	0	0.00	0.00
6	02213 - Ratua-II	Total	202080	12880	1954	6.37	0.97
		Rural	202080	12880	1954	6.37	0.97
		Urban	0	0	0	0.00	0.00

7	02214 - Gazole	Total	343830	128464	68548	37.36	19.94
		Rural	332191	125633	68151	37.82	20.52
		Urban	11639	2831	397	24.32	3.41
8	02215 - Bamangola	Total	143906	71176	28990	49.46	20.15
		Rural	143906	71176	28990	49.46	20.15
		Urban	0	0	0	0.00	0.00
9	02216 - Habibpur	Total	210699	105386	61337	50.02	29.11
		Rural	185342	96864	61095	52.26	32.96
		Urban	25357	8522	242	33.61	0.95
10	02217 - Maldah (Old)	Total	156365	50287	23536	32.16	15.05
		Rural	135855	42902	23221	31.58	17.09
		Urban	20510	7385	315	36.01	1.54
11	02218 - English Bazar	Total	274627	47532	5187	17.31	1.89
		Rural	242797	42668	5140	17.57	2.12
		Urban	31830	4864	47	15.28	0.15
12	02219 - Manikchak	Total	269813	74816	40125	27.73	14.87
		Rural	269813	74816	40125	27.73	14.87
		Urban	0	0	0	0.00	0.00
13	02220 - Kaliachak-I	Total	392517	15033	1542	3.83	0.39
		Rural	269058	12419	1506	4.62	0.56
		Urban	123459	2614	36	2.12	0.03
14	02221 - Kaliachak-II	Total	210105	32686	4816	15.56	2.29
		Rural	206267	32428	4816	15.72	2.33
		Urban	3838	258	0	6.72	0.00
15	02222 - Kaliachak-III	Total	359071	105698	25310	29.44	7.05
		Rural	329147	100242	23126	30.46	7.03
		Urban	29924	5456	2184	18.23	7.30
16	99999 - Area not under any Sub-district	Total	289533	35089	3134	12.12	1.08
		Rural	0	0	0	0.00	0.00
		Urban	289533	35089	3134	12.12	1.08
Total : Maldah – 332		Total	3988845	835430	313984	20.94	7.87
		Rural	3447185	767492	307625	22.26	8.92
		Urban	541660	67938	6359	12.54	1.17

It is observed from the above Table that in 2011 Census, out of total population of 39,88,845 of the district, 8,35,430 with 20.94 per cent population are belong to Scheduled Castes and 7.87 per cent with 3,13,984 population are Scheduled Tribes. At the C.D. Block level the highest percentage (50.02) of Scheduled Castes population are found in Habibpur C.D. Block with 1,05,386 individuals and the lowest frequency (3.83) is observed in Kaliachak-I C.D. Block with 15,033 persons. In case of Scheduled Tribes, the highest percentage (29.11) of population is also observed in Habibpur C.D. Block while the lowest percentage (0.39) is found in Kaliachak-I C.D. Block. Out of total population of 2,89,533 of all Statutory Towns (area not under any Sub-district) of the district, 35,089 (12.12 per cent) are belong to Scheduled Castes and 3,134 (1.08 per cent) are from Scheduled Tribes.

Table 14: Number and percentage of Scheduled Castes and Scheduled Tribes (Rural) population in C.D. Blocks, 2011

Sl. No.	Name of C.D. Block	Total population	Total Scheduled Castes population	Total Scheduled Tribes population	Percentage of Scheduled Castes population to Total Population	Percentage of Scheduled Tribes population to Total Population
1	2	3	4	5	6	7
1	0055 - Harischandrapur-I	199493	49069	4142	24.60	2.08
2	0056 - Harischandrapur-II	251345	32294	7250	12.85	2.88
3	0057 - Chanchal-I	199170	26451	865	13.28	0.43
4	0058 - Chanchal-II	205333	17112	13786	8.33	6.71
5	0059 - Ratua-I	275388	30538	23458	11.09	8.52
6	0060 - Ratua-II	202080	12880	1954	6.37	0.97
7	0061 - Gazole	332191	125633	68151	37.82	20.52
8	0062 - Bamangola	143906	71176	28990	49.46	20.15
9	0063 - Habibpur	185342	96864	61095	52.26	32.96
10	0064 - Maldah (Old)	135855	42902	23221	31.58	17.09
11	0065 - English Bazar	242797	42668	5140	17.57	2.12
12	0066 - Manikchak	269813	74816	40125	27.73	14.87
13	0067 - Kaliachak-I	269058	12419	1506	4.62	0.56
14	0068 - Kaliachak-II	206267	32428	4816	15.72	2.33
15	0069 - Kaliachak-III	329147	100242	23126	30.46	7.03
Total :		3447185	767492	307625	22.26	8.92

Table 14 represents the number and percentage of Scheduled Castes and Scheduled Tribes population in rural areas only of the district. Out of total rural population of 34,47,185, Scheduled Castes population is 7,67,492 (22.26 per cent) and Scheduled Tribes population is 3,07,625 (8.92 per cent). In absolute terms, the highest number of Scheduled Castes population is found in Gazole C.D. Block with 1,25,633 and the lowest is in Kaliachak-I C.D. Block with 12,419. The highest percentage of Scheduled Castes population is observed in Habibpur C.D. Block with 52.26 followed by Bamangola C.D. Block with 49.46 and Gazole C.D. Block with 37.82. The lowest percentage of Scheduled Castes population is found in Kaliachak-I C.D. Block with 4.62. In case of Scheduled Tribes population, Gazole C.D. Block has maximum number of (68,151) of population in absolute terms and the lowest (865) is in Chanchal-I C.D. Block. The highest percentage of Scheduled Tribes population is found in Habibpur C.D. Block with 32.96, while the lowest is in Chanchal-I C.D. Block with 0.43.

Table 15 : Proportion of Scheduled Castes population to total population in Villages, 2011

Percentage range of Scheduled Castes population to Total Population	Number of Villages	Percentage	Scheduled Castes population	Percentage
1	2	3	4	5
NIL	257	15.92	0	0.00
Less than 5	225	13.94	15956	2.08
5 - 10	135	8.36	31803	4.14
11 - 20	199	12.33	89065	11.60
21 - 30	147	9.11	107128	13.96
31 - 40	149	9.23	83016	10.82
41 - 50	101	6.26	87907	11.45
51 - 75	213	13.20	178314	23.23
76 and above	188	11.65	174303	22.71
District : Maldah (332)	1614	100.00	767492	100.00

Table 15 represents that the distribution of percentage range of Scheduled Castes population to total population in the villages of Maldah District. The above Table shows that there are 257 (15.92 per cent) villages in Maldah district which have not recorded any Scheduled Castes population. The maximum number of villages i.e. 225 (13.94 per cent) have the percentage range of Scheduled Castes population of less than 5. The highest range of Scheduled Castes population i.e. 76 and above is in 188 (11.65 per cent) villages. The maximum percentage of Scheduled Castes population (23.23) is found in the Scheduled Castes population range of 51-75 and the lowest percentage (2.08) is recorded in the Scheduled Castes population range of less than 5.

Table 16 : Proportion of Scheduled Tribes population to total population in Villages, 2011

Percentage range of Scheduled Tribes population to Total Population	Number of Villages	Percentage	Scheduled Tribes population	Percentage
1	2	3	4	5
NIL	524	32.47	0	0.00
Less than 5	364	22.55	10787	3.51
5 - 10	96	5.95	17603	5.72
11 - 20	134	8.30	47431	15.42
21 - 30	90	5.58	38384	12.48
31 - 40	89	5.51	48635	15.81
41 - 50	81	5.02	37665	12.24
51 - 75	124	7.68	66358	21.57
76 and above	112	6.94	40762	13.25
District : Maldah (332)	1614	100.00	307625	100.00

The above Table shows that out of 1,614 inhabited villages there are 524 (32.47 per cent) villages in the district which have not recorded any Scheduled Tribes population. The highest number of villages (364) having Scheduled Tribes population are fall in the

percentage range of less than 5. The Scheduled Tribes population inhabited in rural areas of the district is 3,07,625. The highest percentage (21.57) of Scheduled Tribes population is in the percentage range of 51-75 and the lowest percentage (3.51) is found in percentage range of less than 5. There are 112 (6.94 per cent) numbers of villages in the district in the percentage range of 76 and above with 40,762 (13.25 per cent) population.

Table 17 : Number and percentage of Scheduled Castes and Scheduled Tribes population in Towns, 2011

Sl. No.	Name of town	Total Population	Total Scheduled Castes population	Total Scheduled Tribes population	Percentage of Scheduled Castes population to Total Population	Percentage of Scheduled Tribes population to Total Population
1	2	3	4	5	6	7
1	312245 - Chanchal (CT)	5570	919	4	16.50	0.07
2	312781 - Bandhail (CT)	6175	827	175	13.39	2.83
3	312782 - Rangabhita (CT)	5464	2004	222	36.68	4.06
4	313212 - Baksinagar (CT)	7255	2679	48	36.93	0.66
5	313213 - Kachu Pukur (CT)	5752	1458	158	25.35	2.75
6	313214 - Kendua (CT)	6452	2051	22	31.79	0.34
7	313215 - Aiho (CT)	5898	2334	14	39.57	0.24
8	313331 - Jhangra (CT)	5022	938	287	18.68	5.71
9	313332 - Chhatianmor (CT)	5582	2498	3	44.75	0.05
10	313333 - Sahapur (CT)	9906	3949	25	39.86	0.25
11	313466 - Milki (CT)	12581	915	1	7.27	0.01
12	313467 - Sonatala (CT)	10589	870	22	8.22	0.21
13	313468 - Bagbari (CT)	8660	3079	24	35.55	0.28
14	313613 - Chhota Suzapur (CT)	11216	22	0	0.20	0.00
15	313614 - Nazirpur (CT)	8778	5	0	0.06	0.00
16	313615 - Bara Suzapur (CT)	15808	352	0	2.23	0.00
17	313616 - Chaspara (CT)	7731	0	0	0.00	0.00
18	313617 - Jalalpur (CT)	5460	711	1	13.02	0.02
19	313618 - Bamangram (CT)	13550	0	0	0.00	0.00
20	313619 - Jadupur (CT)	7585	209	1	2.76	0.01
21	313620 - Silampur (CT)	12664	87	0	0.69	0.00
22	313621 - Baliadanga (CT)	12379	575	22	4.64	0.18
23	313622 - Alipur (CT)	17347	241	7	1.39	0.04
24	313623 - Karari Chandpur (CT)	10941	412	5	3.77	0.05
25	313689 - Birodhi (CT)	3838	258	0	6.72	0.00
26	313762 - Jagannathpur (CT)	13454	2406	411	17.88	3.05
27	313763 - Krishnapur (CT)	16470	3050	1773	18.52	10.77
28	801655 - Old Malda (M)	84012	15336	613	18.25	0.73
29	801656 - English Bazar (M)	205521	19753	2521	9.61	1.23
District (Urban) : Maldah – 332		541660	67938	6359	12.54	1.17

Table 17 represents the number and percentage of Scheduled Castes and Scheduled Tribes population in towns of the district. It is observed from the Table that the total population of all the towns of the district is 5,41,660 of which 67,938 (12.54 per cent) are Scheduled Castes and 6,359 (1.17 per cent) are Scheduled Tribes. There are 2 CTs in the district viz. Chaspara (CT) and Bamangram (CT) where no Scheduled Castes population is reported. Among the rest of the urban units, the highest number of Scheduled Castes population is found in English Bazar Municipality with 19,753 and the lowest is in Nazirpur (CT) with 5. But, the highest percentage of Scheduled Castes population is recorded in Chhatianmor (CT) with 44.75 followed by Sahapur (CT) with 39.86 and Aiho (CT) with 39.57 and for the same lowest is found in Nazirpur (CT) with 0.06. In case of Scheduled Tribes there are 7 CTs in the district where no Scheduled Tribe population are reported and among the rest of urban units, English Bazar Municipality has maximum number of Scheduled Tribe population in absolute terms with 2,521 and the lowest is 1 each in Milki (CT), Jalalpur (CT) and Jadupur (CT). The highest percentage of Scheduled Tribes population is found in Krishnapur (CT) with 10.77 and the lowest is in Milki (CT) and Jadupur (CT) each with 0.01.

Table 18: Sex Ratio among Scheduled Castes and Scheduled Tribes (Rural) in C.D. Blocks, 2011

Sl. No.	Name of C.D. Block	Scheduled Castes Sex Ratio	Scheduled Tribes Sex Ratio
1	2	3	4
1	0055 - Harischandrapur-I	936	961
2	0056 - Harischandrapur-II	914	931
3	0057 - Chanchal-I	932	953
4	0058 - Chanchal-II	943	966
5	0059 - Ratua-I	911	933
6	0060 - Ratua-II	911	962
7	0061 - Gazole	946	1038
8	0062 - Bamangola	919	1002
9	0063 - Habibpur	938	1052
10	0064 - Maldah (Old)	944	1036
11	0065 - English Bazar	941	1024
12	0066 - Manikchak	923	921
13	0067 - Kaliachak-I	928	943
14	0068 - Kaliachak-II	932	962
15	0069 - Kaliachak-III	952	937
Total :		935	996

Table 18 shows the sex ratio among Scheduled Castes and Scheduled Tribes population in rural areas only. It is observed from the Table that rural sex ratio of Scheduled Castes and Scheduled Tribes population of the district is 935 and 996 respectively. In case of Scheduled Castes population, among the 15 C.D. Blocks of the district, 7 C.D. Blocks have the higher sex ratio than that of district. The highest sex ratio of Scheduled Castes population is found in Kaliachak-III C.D. Block (952) followed by Gazole C.D. Block (946) and Maldah (Old) C.D. Block (944). The lowest is observed both in Ratua-I C.D. Block and Ratua-II C.D. Block with 911 each. Among the Scheduled Tribes population 5 C.D. Blocks viz. Gazole C.D. Block (1,038), Bamangola C.D. Block (1,002), Habibpur C.D. Block (1,052), Maldah (Old) C.D. Block (1,036), and English Bazar C.D. Block (1,024) have sex ratio more than 1000. The lowest sex ratio of Scheduled Tribes population is found in Manikchak C.D. Block (921).

Table 19 : Sex Ratio among Scheduled Castes and Scheduled Tribes in Towns, 2011

Sl. No.	Name of Town	Scheduled Castes Sex Ratio	Scheduled Tribes Sex Ratio
1	2	3	4
1	312245 - Chanchal (CT)	868	0
2	312781 - Bandhail (CT)	1012	989
3	312782 - Rangabhita (CT)	1000	947
4	313212 - Baksinagar (CT)	953	1087
5	313213 - Kachu Pukur (CT)	931	1000
6	313214 - Kendua (CT)	911	1444
7	313215 - Aiho (CT)	950	1000
8	313331 - Jhangra (CT)	975	1065
9	313332 - Chhatianmor (CT)	983	500
10	313333 - Sahapur (CT)	917	1778
11	313466 - Milki (CT)	887	0
12	313467 - Sonatala (CT)	891	1750
13	313468 - Bagbari (CT)	868	1000
14	313613 - Chhota Suzapur (CT)	1000	0
15	313614 - Nazirpur (CT)	250	0
16	313615 - Bara Suzapur (CT)	882	0
17	313616 - Chaspara (CT)	0	0
18	313617 - Jalalpur (CT)	871	0
19	313618 - Bamangram (CT)	0	0
20	313619 - Jadupur (CT)	1069	0
21	313620 - Silampur (CT)	1023	0
22	313621 - Baliadanga (CT)	962	692

23	313622 - Alipur (CT)	1152	750
24	313623 - Karari Chandpur (CT)	1040	667
25	313689 - Birodhi (CT)	925	0
26	313762 - Jagannathpur (CT)	962	912
27	313763 - Krishnapur (CT)	970	933
28	801655 - Old Malda (M)	789	477
29	801656 - English Bazar (M)	863	920
District (Urban) : Maldah-332		882	886

Table 19 represents the sex ratio among Scheduled Castes and Scheduled Tribes in towns of Maldah district in 2011 Census. The Table shows that district urban Scheduled Tribes sex ratio (886) is slightly higher than that of Scheduled Castes (882). In case of Scheduled Castes, there are 7 Census Towns in the district which have sex ratio of more than or equal to 1000 whereas among Scheduled Tribes, there are 8 Census Towns which have sex ratio of more than or equal to 1000. Among the Scheduled Castes, except six urban units, all other towns have higher sex ratio than that of district total(882).The highest sex ratio among the Scheduled Castes is recorded in Alipur (CT) with 1,152 and the lowest is found in Nazirpur (CT) with 250. Among the Scheduled Tribes, there are five urban units in the district which have sex ratio of lower than that of district total (886). The highest and lowest sex ratio among the Scheduled Tribes population is found in Sahapur (CT) with 1,778 and Old Malda Municipality with 477 respectively.

Table 20 : Number of Literates and Illiterates, Literacy Rate by Sex in Sub-districts, 2011

Sl. No.	Name of Sub-district	Total/ Rural/ Urban	Number of Literates and Illiterates									Gap in Male-Female Literacy Rate
			Number of Literates			Number of Illiterates			Literacy Rate			
			Persons	Males	Females	Persons	Males	Females	Persons	Males	Females	
1	2	3	4	5	6	7	8	9	10	11	12	13
1	02208 - Harischandrapur-I	Total	88591	50196	38395	110902	52987	57915	52.47	57.37	47.21	10.16
		Rural	88591	50196	38395	110902	52987	57915	52.47	57.37	47.21	10.16
		Urban	0	0	0	0	0	0	0.00	0.00	0.00	0.00
2	02209 - Harischandrapur - II	Total	112698	61732	50966	138647	68635	70012	54.34	57.21	51.23	5.98
		Rural	112698	61732	50966	138647	68635	70012	54.34	57.21	51.23	5.98
		Urban	0	0	0	0	0	0	0.00	0.00	0.00	0.00
3	02210 - Chanchal - I	Total	115746	62693	53053	88994	42321	46673	65.09	68.76	61.22	7.54
		Rural	111894	60647	51247	87276	41540	45736	64.72	68.39	60.85	7.54
		Urban	3852	2046	1806	1718	781	937	78.04	82.00	73.99	8.01
4	02211 - Chanchal-II	Total	99129	53185	45944	106204	52189	54015	57.38	59.97	54.66	5.31
		Rural	99129	53185	45944	106204	52189	54015	57.38	59.97	54.66	5.31
		Urban	0	0	0	0	0	0	0.00	0.00	0.00	0.00
5	02212 - Ratua-I	Total	138137	76280	61857	137251	65903	71348	60.13	64.17	55.81	8.36
		Rural	138137	76280	61857	137251	65903	71348	60.13	64.17	55.81	8.36
		Urban	0	0	0	0	0	0	0.00	0.00	0.00	0.00
6	02213 - Ratua-II	Total	95915	50738	45177	106165	52224	53941	56.19	58.31	53.98	4.33
		Rural	95915	50738	45177	106165	52224	53941	56.19	58.31	53.98	4.33
		Urban	0	0	0	0	0	0	0.00	0.00	0.00	0.00
7	02214 - Gazole	Total	189014	106217	82797	154816	68319	86497	63.07	69.79	56.13	13.66
		Rural	179690	101379	78311	152501	67256	85245	62.13	69.00	55.03	13.97
		Urban	9324	4838	4486	2315	1063	1252	88.99	91.82	86.12	5.70
8	02215 - Bamangola	Total	86891	49639	37252	57015	24432	32583	68.09	75.52	60.20	15.32
		Rural	86891	49639	37252	57015	24432	32583	68.09	75.52	60.20	15.32
		Urban	0	0	0	0	0	0	0.00	0.00	0.00	0.00
9	02216 - Habibpur	Total	108136	62033	46103	102563	44724	57839	58.81	66.69	50.74	15.95
		Rural	89844	52110	37734	95498	41702	53796	55.79	64.05	47.35	16.70
		Urban	18292	9923	8369	7065	3022	4043	80.12	85.12	74.91	10.21
10	02217 - Maldah (Old)	Total	80614	45278	35336	75751	34830	40921	59.61	65.25	53.66	11.59
		Rural	67880	38298	29582	67975	31328	36647	57.90	63.65	51.83	11.82
		Urban	12734	6980	5754	7776	3502	4274	70.72	75.62	65.57	10.05
11	02218 - English Bazar	Total	148061	80848	67213	126566	60084	66482	63.03	66.96	58.88	8.08
		Rural	131235	71635	59600	111562	52886	58676	63.26	67.21	59.10	8.11
		Urban	16826	9213	7613	15004	7198	7806	61.27	65.09	57.21	7.88
12	02219 - Manikchak	Total	130874	75340	55534	138939	64253	74686	57.77	64.18	50.89	13.29
		Rural	130874	75340	55534	138939	64253	74686	57.77	64.18	50.89	13.29
		Urban	0	0	0	0	0	0	0.00	0.00	0.00	0.00

13	02220 - Kaliachak-I	Total	213041	113570	99471	179476	86881	92595	65.25	68.13	62.25	5.88
		Rural	141478	75738	65740	127580	61475	66105	63.52	66.71	60.20	6.51
		Urban	71563	37832	33731	51896	25406	26490	68.97	71.15	66.67	4.48
14	02221 - Kaliachak-II	Total	114031	62701	51330	96074	44852	51222	64.89	69.60	59.93	9.67
		Rural	112364	61804	50560	93903	43805	50098	65.12	69.86	60.13	9.73
		Urban	1667	897	770	2171	1047	1124	52.45	55.37	49.42	5.95
15	02222 - Kaliachak-III	Total	159712	90816	68896	199359	93397	105962	54.16	59.91	48.07	11.84
		Rural	145057	82688	62369	184090	86312	97778	53.75	59.54	47.61	11.93
		Urban	14655	8128	6527	15269	7085	8184	58.55	63.86	53.05	10.81
16	99999 - Area not under any Sub-district	Total	205842	110753	95089	83691	43491	40200	83.15	84.41	81.72	2.69
		Rural	0	0	0	0	0	0	0.00	0.00	0.00	0.00
		Urban	205842	110753	95089	83691	43491	40200	83.15	84.41	81.72	2.69
		Total	2086432	1152019	934413	1902413	899522	1002891	61.73	66.24	56.96	9.28
District : Maldah(332)		Rural	1731677	961409	770268	1715508	806927	908581	59.37	64.19	54.29	9.90
		Urban	354755	190610	164145	186905	92595	94310	76.58	78.92	74.03	4.89

Table 20 above depicts the distribution of number of literates, illiterates, literacy rate and the gap between the male- female literacy rate at the Sub-district level i.e. for all C.D. Blocks and all Statutory Towns (Area not under any Sub-district) in the district of Maldah. The district comprises of 15 C.D. Blocks and out of which 8 are having urban population in their constituents Census Towns (CTs). The total literacy rate of the district is 61.73 with a male-female literacy rate gap of 9.28. The male and female literacy rates in the district are 66.24 and 56.96 respectively. The Table also shows a significant variation in rural and urban literacy rate in the district. The urban literacy rate is 76.58 while the rural is 59.37 only. The male-female literacy rate gap in the rural areas (9.90) is more or less double to that of urban area (4.89). Out of 15 C.D. Blocks in the district, the highest literacy rate is recorded in Bamangola C.D. Block with 68.09 and the lowest is in Harischandrapur-I C.D. Block with 52.47. The highest male literacy rate is also recorded in Bamangola C.D. Block with 75.52 and the highest female literacy rate is recorded in Kaliachak-I C.D. Block with 62.25. The lowest male and female literacy rate is recorded in Harischandrapur-II C.D. Block with 57.21 and Harischandrapur-I C.D. Block with 47.21 respectively. The highest male-female literacy rate gap is recorded as 15.95 in Habibpur C.D. Block and for the same lowest is in Ratua-II with 4.33. The literate population (2,05,842) of area not under any Sub-district of the above Table is the urban literate population of the two Statutory Towns i.e. Old Malda Municipality and English Bazar Municipality and the literacy rate for the same is 83.15 of which for male it is 84.41 and for female it is 81.72.

Table 21 : Number of Literates and Illiterates, Literacy Rate by Sex in CD Blocks (Rural), 2011

Sl. No.	Name of C.D. Block	Number of Literates and Illiterates									Gap in Male-Female Literacy Rate
		Number of Literates			Number of Illiterates			Literacy Rate			
		Persons	Males	Females	Persons	Males	Females	Persons	Males	Females	
1	2	3	4	5	6	7	8	9	10	11	12
1	0055 - Harischandrapur-I	88591	50196	38395	110902	52987	57915	52.47	57.37	47.21	10.16
2	0056 - Harischandrapur-II	112698	61732	50966	138647	68635	70012	54.34	57.21	51.23	5.98
3	0057 - Chanchal-I	111894	60647	51247	87276	41540	45736	64.72	68.39	60.85	7.54
4	0058 - Chanchal-II	99129	53185	45944	106204	52189	54015	57.38	59.97	54.66	5.31
5	0059 - Ratua-I	138137	76280	61857	137251	65903	71348	60.13	64.17	55.81	8.36
6	0060 - Ratua-II	95915	50738	45177	106165	52224	53941	56.19	58.31	53.98	4.33
7	0061 - Gazole	179690	101379	78311	152501	67256	85245	62.13	69.00	55.03	13.97
8	0062 - Bamangola	86891	49639	37252	57015	24432	32583	68.09	75.52	60.20	15.32
9	0063 - Habibpur	89844	52110	37734	95498	41702	53796	55.79	64.05	47.35	16.70
10	0064 - Maldah(Old)	67880	38298	29582	67975	31328	36647	57.90	63.65	51.83	11.82
11	0065 - English Bazar	131235	71635	59600	111562	52886	58676	63.26	67.21	59.10	8.11
12	0066 - Manikchak	130874	75340	55534	138939	64253	74686	57.77	64.18	50.89	13.29
13	0067 - Kaliachak-I	141478	75738	65740	127580	61475	66105	63.52	66.71	60.20	6.51
14	0068 - Kaliachak-II	112364	61804	50560	93903	43805	50098	65.12	69.86	60.13	9.73
15	0069 - Kaliachak-III	145057	82688	62369	184090	86312	97778	53.75	59.54	47.61	11.93
Total :		1731677	961409	770268	1715508	806927	908581	59.37	64.19	54.29	9.90

Table 21 shows the distribution of total number of literates, illiterates, literacy rate and gap in male-female literacy rate in the C.D. Block only. It is quite similar to the previous Table 20 with an exception of exclusion of urban population. The overall literacy rate in the 15 C.D. Blocks of the district is 59.37. The male and female literacy rates among the rural inhabitants of the district are 64.19 and 54.29 respectively. The gap in male-female literacy rate in rural part of the district is 9.90. It is to be noticed that out of 15 C.D. Blocks of the district, 7 C.D. Blocks have recorded higher literacy rate than that of district. The highest male literacy rate in the district is found in Bamangola C.D. Block with 75.52 and the highest female literacy rate in the district is found in Chanchal-I C.D. Block with 60.85. Harischandrapur-II C.D. Block has registered the lowest male literacy rate with 57.21 whereas the lowest female literacy rate is found in Harischandrapur-I C.D. Block with 47.21. The highest and lowest gap in male-female literacy rate is registered in Habibpur C.D. Block (6.70) and Ratua-II C.D. Block (4.33).

Table 22 : Distribution of Villages by Literacy Rate Range, 2011

Range of Literacy Rate for Villages	Number of Inhabited Villages	Percentage distribution of Villages	Population	Percentage distribution of Population
1	2	3	4	5
0	2	0.12	5	0.00
1 - 10	4	0.25	763	0.02
11 - 20	19	1.18	11179	0.32
21 - 30	42	2.60	26128	0.76
31 - 40	101	6.26	113544	3.29
41 - 50	264	16.36	485973	14.10
51 - 60	455	28.19	1198744	34.77
61 - 70	471	29.18	1120619	32.51
71 - 80	203	12.58	415693	12.06
81 - 90	48	2.97	73870	2.14
91 - 99	3	0.19	655	0.02
100	2	0.12	12	0.00
District : Maldah (332)	1614	100.00	3447185	100.00

Literacy Rate for District:59.37

Table 22 reflects the distribution of villages in the Maldah district by range of literacy rate. The number and percentage of villages and population followed an increasing trend as the range of literacy rate increases upto the range of 51-60 and the trend is found to be declining in the succeeding ranges viz. 71-80, 81-90, 91-99 and 100. The highest number (471) and percentage (29.18) of villages are in the literacy range of 61-70 whereas the highest number (11,98,744) and percentage (34.77) of population are found in the literacy range of 51-60. It is to be noticed that there are 2 villages in the district with 5 population only are illiterate whereas 2 villages with 12 population of the district are cent percent literate.

Table 23: Number of Literates and Illiterates, Literacy Rate by Sex in Towns, 2011

Sl. No.	Name of Town	Number of Literates and Illiterates						Literacy Rate			Gap in male-female Literacy Rate
		Number of Literates			Number of Illiterates			Persons	Males	Females	
		Persons	Males	Females	Persons	Males	Females				
1	2	3	4	5	6	7	8	9	10	11	12
1	312245 - Chanchal (CT)	3852	2046	1806	1718	781	937	78.04	82.00	73.99	8.01
2	312781 - Bandhail (CT)	4940	2598	2342	1235	561	674	89.23	92.36	86.01	6.35
3	312782 - Rangabhita (CT)	4384	2240	2144	1080	502	578	88.71	91.21	86.24	4.97
4	313212 - Baksinagar (CT)	5046	2772	2274	2209	922	1287	77.35	82.89	71.51	11.38
5	313213 - Kachu Pukur (CT)	4451	2407	2044	1301	566	735	85.04	89.28	80.54	8.74
6	313214 - Kendua (CT)	4614	2511	2103	1838	785	1053	79.84	85.26	74.21	11.05
7	313215 - Aiho (CT)	4181	2233	1948	1717	749	968	78.99	83.54	74.35	9.19
8	313331 - Jhangra (CT)	2843	1495	1348	2179	1049	1130	66.41	69.41	63.38	6.03
9	313332 - Chhatianmor (CT)	3772	2097	1675	1810	759	1051	76.51	82.43	70.20	12.23

10	313333 - Sahapur (CT)	6119	3388	2731	3787	1694	2093	69.58	74.76	64.08	10.68
11	313466 - Milki (CT)	6541	3582	2959	6040	2946	3094	59.78	62.85	56.44	6.41
12	313467 - Sonatala (CT)	5585	2971	2614	5004	2338	2666	61.11	64.77	57.43	7.34
13	313468 - Bagbari (CT)	4700	2660	2040	3960	1914	2046	63.68	68.75	58.09	10.66
14	313613 - Chhota Suzapur (CT)	7314	3833	3481	3902	1975	1927	77.32	77.67	76.95	0.72
15	313614 - Nazirpur (CT)	4467	2260	2207	4311	2268	2043	62.06	60.64	63.58	-2.94
16	313615 - Bara Suzapur (CT)	10315	5348	4967	5493	2781	2712	77.54	77.93	77.13	0.80
17	313616 - Chaspara (CT)	4933	2525	2408	2798	1438	1360	75.82	75.49	76.18	-0.69
18	313617 - Jalalpur (CT)	3422	1864	1558	2038	967	1071	73.93	77.89	69.68	8.21
19	313618 - Bamangram (CT)	8195	4124	4071	5355	2781	2574	72.29	71.41	73.19	-1.78
20	313619 - Jadupur (CT)	4624	2497	2127	2961	1421	1540	72.81	76.29	69.10	7.19
21	313620 - Silampur (CT)	6021	3267	2754	6643	3137	3506	56.98	61.19	52.68	8.51
22	313621 - Balladanga (CT)	8112	4364	3748	4267	1976	2291	76.00	79.71	72.10	7.61
23	313622 - Alipur (CT)	9362	5121	4241	7985	3720	4265	64.23	69.12	59.18	9.94
24	313623 - Karari Chandpur (CT)	4798	2629	2169	6143	2942	3201	52.36	56.72	47.89	8.83
25	313689 - Birodhi (CT)	1667	897	770	2171	1047	1124	52.45	55.37	49.42	5.95
26	313762 - Jagannathpur (CT)	7923	4263	3660	5531	2580	2951	68.95	73.13	64.64	8.49
27	313763 - Krishnapur (CT)	6732	3865	2867	9738	4505	5233	49.72	56.03	43.17	12.86
28	801655 - Old Malda (M)	57076	32518	24558	26936	14902	12034	75.60	75.50	75.73	-0.23
29	801656 - English Bazar (M)	148766	78235	70531	56755	28589	28166	86.46	88.77	84.04	4.73
District (Urban) : Maldah (332)		354755	190610	164145	186905	92595	94310	76.58	78.92	74.03	4.89

Table 23 gives the distribution of number of literates, illiterates, literacy rate and gap in male-female literacy rate of all towns of the district. The average urban literacy rate in the district is 76.58. Male literacy rate (78.92) dominates over the female literacy rate (74.03). The average gap in male-female literacy rate of the district is 4.89 only in urban areas. The highest literacy rate is recorded in the Bandhail (CT) (89.23) and the lowest in Krishnapur (CT) (49.72). Sex wise literacy rates shows Bandhail (CT) occupy the top position in Maldah district in case of male literacy rate (92.36) and Rangabhita (CT) occupy the top position for female literacy rate (86.24). Birodhi (CT) has recorded the lowest male literacy rate (55.37) and the lowest female literacy rate is found in Krishnapur (CT) with 43.17. The highest male-female literacy rate gap is found in Krishnapur (CT) (12.86). It is noticeable that there are 4 towns viz. Nazirpur (CT), Chaspara (CT), Bamangram (CT) and Old Malda Municipality in the district where female literacy rate is higher than that of male literacy rate and for this the male-female literacy gap in these towns are (-)2.94, (-)0.69, (-)1.78, and (-)0.23 respectively.

Table 24: Number of Scheduled Castes Literates and Illiterates, Literacy Rate by Sex in C.D. Blocks (Rural), 2011

Sl. No.	Name of C.D. Block	Number of Literates and Illiterates									Gap in male-female Literacy Rate
		Number of Literates			Number of Illiterates			Literacy Rate			
		Persons	Males	Females	Persons	Males	Females	Persons	Males	Females	
1	2	3	4	5	6	7	8	9	10	11	12
1	0055 - Harischandrapur-I	19503	11971	7532	29566	13375	16191	46.52	55.14	37.26	17.88
2	0056 - Harischandrapur-II	13974	8488	5486	18320	8383	9937	51.50	59.40	42.72	16.68
3	0057 - Chanchal-I	12802	7539	5263	13649	6155	7494	55.98	63.66	47.73	15.93
4	0058 - Chanchal-II	6637	4011	2626	10475	4796	5679	46.02	54.15	37.43	16.72
5	0059 - Ratua-I	15450	9324	6126	15088	6653	8435	59.68	68.65	49.78	18.87
6	0060 - Ratua-II	6107	3657	2450	6773	3083	3690	54.87	62.67	46.28	16.39
7	0061 - Gazole	72549	41935	30614	53084	22631	30453	65.17	73.29	56.58	16.71
8	0062 - Bamangola	44486	25763	18723	26690	11335	15355	70.07	77.61	61.81	15.80
9	0063 - Habibpur	53525	31051	22474	43339	18936	24403	63.00	70.88	54.61	16.27
10	0064 - Maldah (Old)	22735	13280	9455	20167	8794	11373	59.97	68.04	51.41	16.63
11	0065 - English Bazar	23071	13126	9945	19597	8861	10736	62.97	69.29	56.20	13.09
12	0066 - Manikchak	35752	21207	14545	39064	17706	21358	56.75	64.61	48.20	16.41
13	0067 - Kaliachak-I	6580	3734	2846	5839	2707	3132	62.43	68.35	56.07	12.28
14	0068 - Kaliachak-II	16499	9760	6739	15929	7024	8905	60.31	68.80	51.16	17.64
15	0069 - Kaliachak-III	47742	27650	20092	52500	23702	28798	56.81	64.10	49.12	14.98
Total :		397412	232496	164916	370080	164141	205939	59.98	67.79	51.59	16.20

The above Table shows that literacy rate of the Scheduled Castes population in the rural areas of the district is 59.98. Sex wise analysis of Scheduled Castes population in rural areas of the district reveals that the literacy rate of the males (67.79) dominates over the female literacy rate (51.59). The male-female literacy gap in the rural population is quite noticeable (16.20). The highest literacy rate among Scheduled Caste population is recorded in Bamangola C.D. Block (70.07) and the lowest is in Chanchal-II C.D. Block (46.02). There are 6 C.D. Blocks in the district where literacy rate has crossed the district one. A sex-wise analysis also shows that the highest Scheduled Caste male literacy rate is found in Bamangola C.D. Block (77.61) and lowest Scheduled Caste male literacy rate is recorded in Chanchal-II C.D. Block with 54.15. The highest Scheduled Caste female literacy rate of 61.81 is found again in Bamangola C.D. Block while the lowest is in Harischandrapur-I C.D. Block (37.26). The highest gap in male-female literacy rate is recorded as 18.87 in Ratua-I C.D. Block.

Table 25: Distribution of Villages by Literacy Rate Range for Scheduled Castes population (Rural), 2011

Range of Literacy Rate for villages	Number of inhabited villages having Scheduled Castes	Percentage distribution of villages	Scheduled Castes population	Percentage distribution of population
1	2	3	4	5
0	12	0.88	170	0.02
1 - 10	10	0.74	1330	0.17
11 - 20	23	1.69	9914	1.29
21 - 30	40	2.95	14891	1.94
31 - 40	80	5.90	30712	4.00
41 - 50	170	12.53	81186	10.58
51 - 60	324	23.88	218245	28.44
61 - 70	387	28.52	277462	36.15
71 - 80	216	15.92	109946	14.33
81 - 90	71	5.23	23090	3.01
91 - 99	9	0.66	476	0.06
100	15	1.11	70	0.01
Total :	1357	100.00	767492	100.00

District Scheduled Castes Literacy Rate : 59.98

Table 25 represents the distribution of villages in the district by range of literacy rate among the Scheduled Castes population for rural areas only. The range of literacy rate has been distributed in 12 categories. It is clear from the above Table that the Scheduled Castes population of 7,67,492 in the district is spread over 1,357 villages. The highest number of Scheduled Castes population 2,77,462 covering 36.15 per cent of the total Scheduled Castes population inhabited in the rural areas of the district is distributed in 387 villages (28.52 per cent) falling in the range of literacy rate 61-70 followed by 28.44 per cent Scheduled Castes population (2,18,245) are settled in 324 villages (23.88 per cent) with a range of literacy rate of 51-60. In the range of literacy rate of 71-80, there are 1,09,946 Scheduled Castes population spread over 216 villages covering 15.92 per cent of the total Scheduled Castes inhabited villages. There are 170 Scheduled Castes population distributed in 12 villages of the district are illiterate. It is also observed that there are 15 villages in the district with Scheduled Castes population of 70 having cent percent literacy rate.

Table 26: Number of Scheduled Castes Literates and Illiterates, Literacy Rate by Sex in Towns, 2011

Sl. No.	Name of Town	Number of Literates and Illiterates						Literacy Rate			Gap in male-female Literacy Rate
		Number of Literates			Number of Illiterates			Persons	Males	Females	
		Persons	Males	Females	Persons	Males	Females	Persons	Males	Females	
1	312245 - Chanchal (CT)	605	355	250	314	137	177	73.51	80.50	65.45	15.05
2	312781 - Bandhail (CT)	660	340	320	167	71	96	88.71	93.41	84.21	9.20
3	312782 - Rangabhita (CT)	1551	789	762	453	213	240	86.70	89.25	84.20	5.05
4	313212 - Baksinagar (CT)	1679	946	733	1000	426	574	70.22	76.72	63.30	13.42
5	313213 - Kachu Pukur (CT)	1082	597	485	376	158	218	81.23	86.65	75.43	11.22
6	313214 - Kendua (CT)	1265	712	553	786	361	425	69.81	76.39	62.84	13.55

7	313215 - Aiho (CT)	1474	799	675	860	398	462	71.31	75.73	66.70	9.03
8	313331 - Jhangra (CT)	405	239	166	533	236	297	50.88	58.44	42.89	15.55
9	313332 - Chhatianmor (CT)	1511	845	666	987	415	572	69.57	76.33	62.54	13.79
10	313333 - Sahapur (CT)	2201	1244	957	1748	816	932	63.16	68.50	57.34	11.16
11	313466 - Milki (CT)	553	307	246	362	178	184	69.39	73.44	64.91	8.53
12	313467 - Sonatala (CT)	612	350	262	258	110	148	79.17	85.37	72.18	13.19
13	313468 - Bagbari (CT)	1517	897	620	1562	751	811	58.78	64.86	51.75	13.11
14	313613 - Chhota Suzapur (CT)	7	6	1	15	5	10	36.84	54.55	12.50	42.05
15	313614 - Nazirpur (CT)	4	3	1	1	1	0	100.00	100.00	100.00	0.00
16	313615 - Bara Suzapur (CT)	262	146	116	90	41	49	82.13	85.88	77.85	8.03
17	313617 - Jalalpur (CT)	538	307	231	173	73	100	84.72	89.77	78.84	10.93
18	313619 - Jadupur (CT)	143	74	69	66	27	39	78.14	83.15	73.40	9.75
19	313620 - Silampur (CT)	37	22	15	50	21	29	48.68	56.41	40.54	15.87
20	313621 - Baliadanga (CT)	389	212	177	186	81	105	73.95	78.52	69.14	9.38
21	313622 - Alipur (CT)	143	71	72	98	41	57	68.42	74.74	63.16	11.58
22	313623 - Karari Chandpur (CT)	165	94	71	247	108	139	48.39	55.62	41.28	14.34
23	313689 - Birodhi (CT)	70	43	27	188	91	97	32.86	40.95	25.00	15.95
24	313762 - Jagannathpur (CT)	1541	850	691	865	376	489	73.35	79.59	66.89	12.70
25	313763 - Krishnapur (CT)	1404	825	579	1646	723	923	54.72	62.88	46.17	16.71
26	801655 - Old Malda (M)	9488	5421	4067	5848	3152	2696	69.45	70.49	68.11	2.38
27	801656 - English Bazar (M)	13751	7722	6029	6002	2881	3121	82.73	87.02	77.81	9.21
District: Maldah (332)		43057	24216	18841	24881	11891	12990	72.93	77.18	68.12	9.06

Table 26 above shows the distribution of Scheduled Castes literates, illiterates, literacy rate by sex and gap in male-female literacy rate of towns in the district. The towns include two Municipalities and twenty five Census Towns. The average urban literacy rate of Scheduled Castes population is 72.93 in which males (77.18) dominates over the females (68.12). The gap in male-female literacy rate is 9.06. It is observed from the above Table that literacy rate for Scheduled Castes population of Nazirpur (CT) is cent percent (both male and female). The lowest Scheduled Castes total and male literacy rate is recorded in Birodhi (CT) with 32.86 and 40.95 respectively. The lowest Scheduled Castes female literacy rate (12.50) is found in Chhota Suzapur (CT). Beside Nazirpur (CT), the highest and the lowest gap in male-female Scheduled Castes literacy rate is noticed in Chhota Suzapur (CT) (42.05) and Old Malda Municipality (2.38) respectively.

Table 27: Number and percentage of Scheduled Tribes Literates and Illiterates by Sex in C.D. Blocks (Rural), 2011

Sl. No.	Name of C.D. Block	Number of Literates and Illiterates									Gap in male-female Literacy Rate
		Number of Literates			Number of Illiterates			Literacy Rate			
		Persons	Males	Females	Persons	Males	Females	Persons	Males	Females	
1	2	3	4	5	6	7	8	9	10	11	12
1	0055 - Harischandrapur-I	1295	804	491	2847	1308	1539	37.49	45.60	29.04	16.56
2	0056 - Harischandrapur-II	2965	1858	1107	4285	1897	2388	48.58	58.91	37.54	21.37
3	0057 - Chanchal-I	254	170	84	611	273	338	34.32	45.33	23.01	22.32
4	0058 - Chanchal-II	5969	3675	2294	7817	3336	4481	50.36	61.07	39.32	21.75
5	0059 - Ratua-I	10768	6588	4180	12690	5546	7144	54.17	63.92	43.67	20.25
6	0060 - Ratua-II	1138	664	474	816	332	484	65.89	75.71	55.76	19.95
7	0061 - Gazole	26271	15314	10957	41880	18130	23750	44.99	53.64	36.72	16.92
8	0062 - Bamangola	12636	7400	5236	16354	7077	9277	50.24	59.41	41.25	18.16
9	0063 - Habibpur	19992	11916	8076	41103	17862	23241	38.33	47.20	30.02	17.18
10	0064 - Maldah (Old)	7524	4548	2976	15697	6858	8839	37.89	46.71	29.40	17.31
11	0065 - English Bazar	2117	1156	961	3023	1384	1639	49.59	54.53	44.72	9.81
12	0066 - Manikchak	17391	10623	6768	22734	10266	12468	51.40	60.32	41.71	18.61
13	0067 - Kaliachak-I	705	397	308	801	378	423	55.51	60.15	50.49	9.66
14	0068 - Kaliachak-II	2360	1408	952	2456	1047	1409	57.83	67.30	47.86	19.44
15	0069 - Kaliachak-III	10728	6439	4289	12398	5502	6896	53.89	62.25	44.84	17.41
Total :		122113	72960	49153	185512	81196	104316	46.49	55.56	37.42	18.14

Table 27 above gives the literacy status of Scheduled Tribes population in the rural areas of Maldah district. The number of literates, illiterates, literacy rate by sex and their male-female literacy rate gap in rural areas (C.D. Blocks) are also shown separately in the Table. The average Scheduled Tribes literacy rate in the district is 46.49 with a male literacy rate and female literacy rate of 55.56 and 37.42 respectively. The average gap in

male-female literacy rate of Scheduled Tribes in the district is given as 18.14. Rural unit wise data shows that the highest Scheduled Tribes literacy rate is found in Ratua-II C.D. Block with 65.89 and the lowest is in Chanchal-I C.D. Block with 34.32. Sex wise analysis of literacy rate also reflects the same picture. The highest male and female literacy rate among Scheduled Tribes is found in Ratua-II C.D. Block with 75.71 and 55.76 respectively. Likewise Chanchal-I C.D. Block, among Scheduled Tribes recorded both lowest male literacy rate (45.33) and female literacy rate (23.01). The highest male-female literacy rate gap is found in Chanchal-I C.D. Block with 22.32 and the lowest in Kaliachak-I C.D. Block with 9.66.

Table 28: Distribution of Villages by Literacy Rate Range for Scheduled Tribes population (Rural), 2011

Range of Literacy Rate for villages	Number of inhabited villages having Scheduled Tribes	Percentage distribution of villages	Scheduled Tribes population	Percentage distribution of population
1	2	3	4	5
0	56	5.14	112	0.04
1 - 10	5	0.46	688	0.22
11 - 20	36	3.30	7000	2.28
21 - 30	108	9.91	26527	8.62
31 - 40	198	18.17	53953	17.54
41 - 50	271	24.86	98700	32.08
51 - 60	168	15.41	90627	29.46
61 - 70	104	9.54	22864	7.43
71 - 80	45	4.13	5104	1.66
81 - 90	20	1.83	1732	0.56
91 - 99	4	0.37	92	0.03
100	75	6.88	226	0.07
District: Maldah(332)	1090	100.00	307625	100.00

Literacy Rate for District: 46.49

The above Table shows the distribution of villages in the district by range of literacy rate, number and percentage of villages having Scheduled Tribes population and number and percentage of Scheduled Tribes population. It reveals from the Table that Scheduled Tribes population of 3,07,625 in the district is distributed over 1,090 villages. Range of literacy rate has been distributed into 12 categories as in case of General population and Scheduled Castes population. The highest number of Scheduled Tribes population 98,700 covering 32.08 per cent of the total Scheduled Tribes population of the district distributed of 271 villages (24.86 per cent) fall in the range of literacy rate of 41-50. The second highest number of Scheduled Tribes population (90,627) with 29.46 per cent spread over 168 (15.41 per cent) villages with a range of literacy rate of 51-60. In the range of literacy rate of 31-40, there are 53,953 Scheduled Tribes population settled in 198 villages covering 18.17 per cent of the Scheduled Tribes inhabited villages. The above Table shows that 56 numbers of villages of the district with 112 Scheduled Tribes population are illiterate and there are 226 Scheduled Tribes population in the district, constitutes 0.07 per cent of the total Scheduled Tribes population achieved 100 literacy rate living across 75 villages.

Table 29: Number and percentage of Scheduled Tribes Literates and Illiterates by Sex in Towns, 2011

Sl. No.	Name of Town	Number of Literates and Illiterates									Gap in male-female Literacy Rate
		Number of Literates			Number of Illiterates			Literacy rate			
		Persons	Males	Females	Persons	Males	Females	Persons	Males	Females	
1	2	3	4	5	6	7	8	9	10	11	12
1	312245 - Chanchal (CT)	2	0	2	2	0	2	50.00	0.00	50.00	-50.00
2	312781 - Bandhail (CT)	116	60	56	59	28	31	73.89	78.95	69.14	9.81
3	312782 - Rangabhita (CT)	168	82	86	54	32	22	81.95	82.00	81.90	0.10
4	313212 - Baksinagar (CT)	31	14	17	17	9	8	72.09	70.00	73.91	-3.91
5	313213 - Kachu Pukur (CT)	83	46	37	75	33	42	60.14	66.67	53.62	13.05
6	313214 - Kendua (CT)	16	9	7	6	0	6	76.19	100.00	58.33	41.67
7	313215 - Aiho (CT)	10	6	4	4	1	3	71.43	85.71	57.14	28.57
8	313331 - Jhangra (CT)	151	81	70	136	58	78	60.40	66.94	54.26	12.68

9	313332 - Chhatianmor (CT)	2	2	0	1	0	1	66.67	100.00	0.00	100.00
10	313333 - Sahapur (CT)	14	5	9	11	4	7	66.67	71.43	64.29	7.14
11	313466 - Milki (CT)	1	1	0	0	0	0	100.00	100.00	0.00	100.00
12	313467 - Sonatala (CT)	9	2	7	13	6	7	56.25	40.00	63.64	-23.64
13	313468 - Bagbari (CT)	8	6	2	16	6	10	34.78	54.55	16.67	37.88
14	313617 - Jalalpur (CT)	0	0	0	1	1	0	0.00	0.00	0.00	0.00
15	313619 - Jadupur (CT)	1	0	1	0	0	0	100.00	0.00	100.00	-100.00
16	313621 - Baliadanga (CT)	17	9	8	5	4	1	89.47	90.00	88.89	1.11
17	313622 - Alipur (CT)	5	3	2	2	1	1	83.33	100.00	66.67	33.33
18	313623 - Karari Chandpur (CT)	5	3	2	0	0	0	100.00	100.00	100.00	0.00
19	313762 - Jagannathpur (CT)	235	131	104	176	84	92	64.21	68.95	59.09	9.86
20	313763 - Krishnapur (CT)	738	426	312	1035	491	544	48.84	54.90	42.45	12.45
21	801655 - Old Malda (M)	275	163	112	338	252	86	49.11	42.78	62.57	-19.79
22	801656 - English Bazar (M)	1627	910	717	894	403	491	78.18	84.10	71.77	12.33
District (Urban): Maldah (332)		3514	1959	1555	2845	1413	1432	64.52	68.16	60.46	7.70

Table 29 gives detailed information pertaining to literacy with regard to the Scheduled Tribes population of the urban units of the district. The average Scheduled Tribes literacy rate in the urban areas of the district is 64.52 with a male and female literacy rate of 68.16 and 60.46 respectively. There are three Census Towns in the district viz. Milki (CT), Jadupur (CT) and Karari Chandpur (CT) where total literacy rate is 100 as population of these Census Towns are 1,1 and 5 respectively. The cent percent male literacy rate is reported from Kendua (CT), Chhatianmor (CT), Milki (CT), Alipur (CT) and Karari Chandpur (CT) and cent percent female literacy rate is reported from Jadupur (CT) and Karari Chandpur (CT). The average gap in male-female literacy rate is 7.70 at the urban units of the district. There are 3 towns viz. Chanchal (CT), Jalalpur (CT) and Jadupur (CT) in the district where male literacy rate is 0 and another 3 towns viz. Chhatianmor (CT), Milki (CT) and Jalalpur (CT) where female literacy rate is 0. The highest gap in male-female literacy rate is 41.67 reported from Kendua (CT).

Table 30: Number and percentage of Main workers, Marginal workers and Non-workers by Sex in Sub-districts, 2011

Sl. No.	Name of Sub-district	Persons/ Males/ Females	Total population	Main workers		Marginal workers		Total workers (main and marginal workers)		Non-workers	
				Number	Percentage	Number	Percentage	Number	Percentage	Number	Percentage
1	2	3	4	5	6	7	8	9	10	11	12
1	02208 - Harischandrapur-I	Persons	199493	51908	26.02	18245	9.15	70153	35.17	129340	64.83
		Males	103183	45767	44.36	10487	10.16	56254	54.52	46929	45.48
		Females	96310	6141	6.38	7758	8.06	13899	14.43	82411	85.57
2	02209 - Harischandrapur-II	Persons	251345	51130	20.34	27622	10.99	78752	31.33	172593	68.67
		Males	130367	46898	35.97	18682	14.33	65580	50.30	64787	49.70
		Females	120978	4232	3.50	8940	7.39	13172	10.89	107806	89.11
3	02210 - Chanchal-I	Persons	204740	56818	27.75	21008	10.26	77826	38.01	126914	61.99
		Males	105014	50510	48.10	10111	9.63	60621	57.73	44393	42.27
		Females	99726	6308	6.33	10897	10.93	17205	17.25	82521	82.75
4	02211 - Chanchal-II	Persons	205333	49159	23.94	21487	10.46	70646	34.41	134687	65.59
		Males	105374	43915	41.68	12307	11.68	56222	53.35	49152	46.65
		Females	99959	5244	5.25	9180	9.18	14424	14.43	85535	85.57
5	02212 - Ratua-I	Persons	275388	58841	21.37	31517	11.44	90358	32.81	185030	67.19
		Males	142183	52767	37.11	18722	13.17	71489	50.28	70694	49.72
		Females	133205	6074	4.56	12795	9.61	18869	14.17	114336	85.83
6	02213 - Ratua-II	Persons	202080	44404	21.97	16765	8.30	61169	30.27	140911	69.73
		Males	102962	40345	39.18	12216	11.86	52561	51.05	50401	48.95
		Females	99118	4059	4.10	4549	4.59	8608	8.68	90510	91.32
7	02214 - Gazole	Persons	343830	104863	30.50	41235	11.99	146098	42.49	197732	57.51
		Males	174536	86042	49.30	12396	7.10	98438	56.40	76098	43.60
		Females	169294	18821	11.12	28839	17.03	47660	28.15	121634	71.85
8	02215 - Bamangola	Persons	143906	40013	27.80	21223	14.75	61236	42.55	82670	57.45
		Males	74071	33747	45.56	9333	12.60	43080	58.16	30991	41.84
		Females	69835	6266	8.97	11890	17.03	18156	26.00	51679	74.00
9	02216 - Habibpur	Persons	210699	57151	27.12	39417	18.71	96568	45.83	114131	54.17
		Males	106757	44017	41.23	17477	16.37	61494	57.60	45263	42.40
		Females	103942	13134	12.64	21940	21.11	35074	33.74	68868	66.26

10	02217 - Maldah (Old)	Persons	156365	44438	28.42	18686	11.95	63124	40.37	93241	59.63
		Males	80108	37114	46.33	8722	10.89	45836	57.22	34272	42.78
		Females	76257	7324	9.60	9964	13.07	17288	22.67	58969	77.33
11	02218 - English Bazar	Persons	274627	72582	26.43	26164	9.53	98746	35.96	175881	64.04
		Males	140932	59938	42.53	14782	10.49	74720	53.02	66212	46.98
		Females	133695	12644	9.46	11382	8.51	24026	17.97	109669	82.03
12	02219 - Manikchak	Persons	269813	54673	20.26	42973	15.93	97646	36.19	172167	63.81
		Males	139593	47287	33.87	23025	16.49	70312	50.37	69281	49.63
		Females	130220	7386	5.67	19948	15.32	27334	20.99	102886	79.01
13	02220 - Kaliachak-I	Persons	392517	121304	30.90	53218	13.56	174522	44.46	217995	55.54
		Males	200451	80308	40.06	20906	10.43	101214	50.49	99237	49.51
		Females	192066	40996	21.34	32312	16.82	73308	38.17	118758	61.83
14	02221 - Kaliachak-II	Persons	210105	54219	25.81	35440	16.87	89659	42.67	120446	57.33
		Males	107553	40269	37.44	14562	13.54	54831	50.98	52722	49.02
		Females	102552	13950	13.60	20878	20.36	34828	33.96	67724	66.04
15	02222 - Kaliachak-III	Persons	359071	101345	28.22	59050	16.45	160395	44.67	198676	55.33
		Males	184213	68051	36.94	22823	12.39	90874	49.33	93339	50.67
		Females	174858	33294	19.04	36227	20.72	69521	39.76	105337	60.24
16	99999 - Area not under any Sub-district	Persons	289533	88147	30.44	12802	4.42	100949	34.87	188584	65.13
		Males	154244	74957	48.60	7978	5.17	82935	53.77	71309	46.23
		Females	135289	13190	9.75	4824	3.57	18014	13.32	117275	86.68
District : Maldah (332)	Persons	3988845	1050995	26.35	486852	12.21	1537847	38.55	2450998	61.45	
	Males	2051541	851932	41.53	234529	11.43	1086461	52.96	965080	47.04	
	Females	1937304	199063	10.28	252323	13.02	451386	23.30	1485918	76.70	

The above Table represents the number and percentage of Main workers, Marginal workers and Non-workers by sex at the Sub-district level i.e. for all the C.D. Blocks and Statutory Towns of the district. The total population of Maldah district is 39,88,845 which includes 20,51,541 males and 19,37,304 females. Total workers constitute Main and Marginal workers and its percentage is 38.55 in the district. The remaining population of 61.45 per cent belongs to Non-workers category. The percentage of Main workers is 26.35 and the same for Marginal workers is 12.21 of the total population of the district. Among Total workers, male workers (52.96 per cent) dominate over the female workers (23.30 per cent). Sex wise analysis of Main works shows the same trend as in case of Total workers. Male Main workers are in higher proportion (41.53) than female Main workers (10.28). In the Main workers category, a wide gap between male and female workers could be seen as shown in the above Table. But a reverse picture is reflects in case of Marginal workers, where female Marginal workers (13.02 per cent) has crossed the male Marginal workers (11.43 per cent).

At the C.D. Block level, the highest percentage of Main workers is found in Kaliachak-I C.D. Block with 30.90 and the lowest in Manikchak C.D. Block with 20.26. The highest proportion of male Main workers (49.30) is found in Gazole C.D. Block while the highest female Main workers (21.34) are recorded in Kaliachak-I C.D. Block. The lowest percentage of male Main workers (33.87) and female Main workers (3.50) are recorded in Manikchak C.D. Block and Harischandrapur-II C.D. Block respectively. Among the Main workers (30.44 per cent) of area not under any Sub-district, it is seen that males are dominated over females.

Marginal workers category includes those who worked below 6 months in preceding year. In case of Marginal workers, C.D. Block wise data reveals that highest proportion (18.71) of Marginal workers found in Habibpur C.D. Block and the lowest (8.30) is recorded in Ratua-II C.D. Block. The highest proportion of male Marginal workers is found in Manikchak C.D. Block (16.49) while the lowest for the same is observed in Gazole C.D. Block (7.10). Habibpur C.D. Block has recorded the highest proportion of female Marginal workers (21.11) followed by Kaliachak-III C.D. Block with 20.72 and the lowest is recorded in Ratua-II C.D. Block with 4.59. On the other hand area not under any Sub-district shows that Marginal workers constitute 4.42 per cent of Total population. The percentage of male Marginal workers is 5.17 while for the same the female Marginal workers is 3.57 of the total male and female population of the area.

In case of Total workers, it is seen that the highest (45.83) and lowest (30.27) percentage is recorded in Habibpur C.D. Block and Ratua-II C.D. Block respectively.

Similarly, the highest percentage of male and female Total workers are found in Bamangola C.D. Block with 58.16 and Kaliachak-III C.D. Block with 39.76 respectively while the lowest percentage of male (49.33) and female (8.68) Total workers are recorded respectively in Kaliachak-III C.D. Block and Ratua-II C.D. Block. For area not under any Sub-district it is observed that the percentage of Total workers is 34.87 of which 53.77 are male and female are 13.32.

For Non-workers, the highest and lowest percentage is found in Ratua-II C.D. Block with 69.73 and Habibpur C.D. Block with 54.17 respectively. The highest (50.67) and lowest (41.84) percentage of male Non-workers are registered respectively in Kaliachak-III C.D. Block and Bamangola C.D. Block. Ratua-II C.D. Block and Kaliachak-III C.D. Block have recorded the highest (91.32) and lowest (50.24) percentage of female Non-workers respectively.

Table 31: Number and percentage of Main workers, Marginal workers and Non-workers by Sex in C.D. Blocks (Rural), 2011

Sl. No.	Name of CD Block	Persons/ Males/ Females	Total population	Main workers		Marginal workers		Total workers (main and marginal workers)		Non workers	
				Number	Percentage	Number	Percentage	Number	Percentage	Number	Percentage
1	2	3	4	5	6	7	8	9	10	11	12
1	0055 - Harischandrapur-I	Persons	199493	51908	26.02	18245	9.15	70153	35.17	129340	64.83
		Males	103183	45767	44.36	10487	10.16	56254	54.52	46929	45.48
		Females	96310	6141	6.38	7758	8.06	13899	14.43	82411	85.57
2	0056 - Harischandrapur-II	Persons	251345	51130	20.34	27622	10.99	78752	31.33	172593	68.67
		Males	130367	46898	35.97	18682	14.33	65580	50.30	64787	49.70
		Females	120978	4232	3.50	8940	7.39	13172	10.89	107806	89.11
3	0057 - Chanchal-I	Persons	199170	55332	27.78	20725	10.41	76057	38.19	123113	61.81
		Males	102187	49207	48.15	9877	9.67	59084	57.82	43103	42.18
		Females	96983	6125	6.32	10848	11.19	16973	17.50	80010	82.50
4	0058 - Chanchal-II	Persons	205333	49159	23.94	21487	10.46	70646	34.41	134687	65.59
		Males	105374	43915	41.68	12307	11.68	56222	53.35	49152	46.65
		Females	99959	5244	5.25	9180	9.18	14424	14.43	85535	85.57
5	0059 - Ratua-I	Persons	275388	58841	21.37	31517	11.44	90358	32.81	185030	67.19
		Males	142183	52767	37.11	18722	13.17	71489	50.28	70694	49.72
		Females	133205	6074	4.56	12795	9.61	18869	14.17	114336	85.83
6	0060 - Ratua-II	Persons	202080	44404	21.97	16765	8.30	61169	30.27	140911	69.73
		Males	102962	40345	39.18	12216	11.86	52561	51.05	50401	48.95
		Females	99118	4059	4.10	4549	4.59	8608	8.68	90510	91.32
7	0061 - Gazole	Persons	332191	101097	30.43	40948	12.33	142045	42.76	190146	57.24
		Males	168635	82882	49.15	12285	7.28	95167	56.43	73468	43.57
		Females	163556	18215	11.14	28663	17.52	46878	28.66	116678	71.34
8	0062 - Bamangola	Persons	143906	40013	27.80	21223	14.75	61236	42.55	82670	57.45
		Males	74071	33747	45.56	9333	12.60	43080	58.16	30991	41.84
		Females	69835	6266	8.97	11890	17.03	18156	26.00	51679	74.00
9	0063 - Habibpur	Persons	185342	48628	26.24	37713	20.35	86341	46.58	99001	53.42
		Males	93812	37477	39.95	16596	17.69	54073	57.64	39739	42.36
		Females	91530	11151	12.18	21117	23.07	32268	35.25	59262	64.75
10	0064 - Maldah (Old)	Persons	135855	38387	28.26	16543	12.18	54930	40.43	80925	59.57
		Males	69626	32229	46.29	7678	11.03	39907	57.32	29719	42.68
		Females	66229	6158	9.30	8865	13.39	15023	22.68	51206	77.32
11	0065 - English Bazar	Persons	242797	64312	26.49	22916	9.44	87228	35.93	155569	64.07
		Males	124521	53134	42.67	12912	10.37	66046	53.04	58475	46.96
		Females	118276	11178	9.45	10004	8.46	21182	17.91	97094	82.09
12	0066 - Manikchak	Persons	269813	54673	20.26	42973	15.93	97646	36.19	172167	63.81
		Males	139593	47287	33.87	23025	16.49	70312	50.37	69281	49.63
		Females	130220	7386	5.67	19948	15.32	27334	20.99	102886	79.01
13	0067 - Kaliachak-I	Persons	269058	81871	30.43	39422	14.65	121293	45.08	147765	54.92
		Males	137213	53735	39.16	15352	11.19	69087	50.35	68126	49.65
		Females	131845	28136	21.34	24070	18.26	52206	39.60	79639	60.40
14	0068 - Kaliachak-II	Persons	206267	53227	25.80	34911	16.93	88138	42.73	118129	57.27
		Males	105609	39475	37.38	14422	13.66	53897	51.03	51712	48.97
		Females	100658	13752	13.66	20489	20.36	34241	34.02	66417	65.98
15	0069 - Kaliachak-III	Persons	329147	93461	28.39	54309	16.50	147770	44.89	181377	55.11
		Males	169000	62709	37.11	20778	12.29	83487	49.40	85513	50.60
		Females	160147	30752	19.20	33531	20.94	64283	40.14	95864	59.86

	Persons	3447185	886443	25.71	447319	12.98	1333762	38.69	2113423	61.31
Total :	Males	1768336	721574	40.81	214672	12.14	936246	52.95	832090	47.05
	Females	1678849	164869	9.82	232647	13.86	397516	23.68	1281333	76.32

Table 31 shows distribution of number and percentage of Main workers, Marginal workers, and Non-workers by sex in the C.D. Blocks level of the district. Out of total rural population 34,47,185, Total workers comes to 38.69 per cent and the percentage of Non-workers of the district is 61.31. The percentage of Main workers is counted for 25.71 and for the same Marginal workers are 12.98. In this district, Total (male main workers and male marginal workers) male workers (52.95 per cent) is more than two times higher than that of female (23.68 per cent). The male Main workers come to 40.81 per cent which is higher more than 4 times than that of female (9.82 per cent). Among the Marginal workers percentage of female is 13.86 which is higher than their counter part male (12.14). In case of Non worker females dominates (76.32 per cent) over the males (47.05 per cent).

C.D. Block wise analysis reveals that Gazole C.D. Block and Kaliachak-I C.D. Block both have the highest percentage (30.43) of Main workers, while Manikchak C.D. Block has the lowest percentage (20.26). Sex wise analysis shows the highest male Main workers are in Gazole C.D. Block with percentage of 49.15 and lowest is in Manikchak C.D. Block with percentage of 33.87. The highest female Main workers are recorded in Kaliachak-I C.D. Block (21.34 per cent) and lowest is in Harischandrapur-II C.D. Block (3.50 per cent).

In case of Marginal workers Habibpur C.D. Block has score the top position with 20.35 per cent and lowest in Ratua-II C.D. Block with 8.30 per cent. The highest male Marginal workers are in Habibpur C.D. Block with percentage of 17.69 and lowest is in Gazole C.D. Block with percentage of 7.28. The highest female Marginal workers are recorded also in Habibpur C.D. Block with 23.07 per cent and lowest is in Ratua-II C.D. Block with 4.59 per cent.

Habibpur C.D. Block has the highest percentage i.e. 46.58 in respect of Total workers and lowest in Ratua-II C.D. Block having percentage of 30.27. The highest male Total workers are in Bamangola C.D. Block with 58.16 per cent and lowest is in Kaliachak-III C.D. Block with 49.40 per cent. The highest female Total workers are recorded in Kaliachak-III C.D. Block (40.14 per cent) and lowest is in Ratua-II C.D. Block (8.68 per cent).

In respect of Non-workers, Ratua-II C.D. Block has highest percentage of 69.73 and Habibpur C.D. Block has lowest with percentage of 53.42. The highest male Non-workers are found in Kaliachak-III C.D. Block with 50.60 per cent and lowest is in Bamangola C.D. Block with 41.84 per cent. The highest female Non-workers are recorded in Ratua-II C.D. Block with 91.32 per cent and lowest is in Kaliachak-III C.D. Block with 59.86 per cent.

Table 32: Number and percentage of Main workers, Marginal workers and Non-workers by Sex in Towns, 2011

Sl. No.	Name of Town	Persons/ Males/ Females	Total population	Main workers		Marginal workers		Total workers (main and marginal workers)		Non workers	
				Number	Percentage	Number	Percentage	Number	Percentage	Number	Percentage
1	312245 – Chanchal (CT)	Persons	5570	1486	26.68	283	5.08	1769	31.76	3801	68.24
		Males	2827	1303	46.09	234	8.28	1537	54.37	1290	45.63
		Females	2743	183	6.67	49	1.79	232	8.46	2511	91.54
2	312781 – Bandhail (CT)	Persons	6175	2077	33.64	152	2.46	2229	36.10	3946	63.90
		Males	3159	1721	54.48	52	1.65	1773	56.13	1386	43.87
		Females	3016	356	11.80	100	3.32	456	15.12	2560	84.88
3	312782 – Rangabhita (CT)	Persons	5464	1689	30.91	135	2.47	1824	33.38	3640	66.62
		Males	2742	1439	52.48	59	2.15	1498	54.63	1244	45.37
		Females	2722	250	9.18	76	2.79	326	11.98	2396	88.02
4	313212 – Baksinagar (CT)	Persons	7255	2493	34.36	383	5.28	2876	39.64	4379	60.36
		Males	3694	1890	51.16	239	6.47	2129	57.63	1565	42.37
		Females	3561	603	16.93	144	4.04	747	20.98	2814	79.02
5	313213 – Kachu Pukur (CT)	Persons	5752	1798	31.26	277	4.82	2075	36.07	3677	63.93
		Males	2973	1489	50.08	142	4.78	1631	54.86	1342	45.14
		Females	2779	309	11.12	135	4.86	444	15.98	2335	84.02

6	313214 – Kendua (CT)	Persons	6452	2072	32.11	636	9.86	2708	41.97	3744	58.03
		Males	3296	1680	50.97	287	8.71	1967	59.68	1329	40.32
		Females	3156	392	12.42	349	11.06	741	23.48	2415	76.52
7	313215 – Aiho (CT)	Persons	5898	2160	36.62	408	6.92	2568	43.54	3330	56.46
		Males	2982	1481	49.66	213	7.14	1694	56.81	1288	43.19
		Females	2916	679	23.29	195	6.69	874	29.97	2042	70.03
8	313331 – Jhangra (CT)	Persons	5022	1426	28.40	545	10.85	1971	39.25	3051	60.75
		Males	2544	1172	46.07	219	8.61	1391	54.68	1153	45.32
		Females	2478	254	10.25	326	13.16	580	23.41	1898	76.59
9	313332 – Chhatianmor (CT)	Persons	5582	1838	32.93	461	8.26	2299	41.19	3283	58.81
		Males	2856	1475	51.65	191	6.69	1666	58.33	1190	41.67
		Females	2726	363	13.32	270	9.90	633	23.22	2093	76.78
10	313333 – Sahapur (CT)	Persons	9906	2787	28.13	1137	11.48	3924	39.61	5982	60.39
		Males	5082	2238	44.04	634	12.48	2872	56.51	2210	43.49
		Females	4824	549	11.38	503	10.43	1052	21.81	3772	78.19
11	313466 – Milki (CT)	Persons	12581	3278	26.06	810	6.44	4088	32.49	8493	67.51
		Males	6528	2716	41.61	553	8.47	3269	50.08	3259	49.92
		Females	6053	562	9.28	257	4.25	819	13.53	5234	86.47
12	313467 – Sonatala (CT)	Persons	10589	2039	19.26	2185	20.63	4224	39.89	6365	60.11
		Males	5309	1792	33.75	1189	22.40	2981	56.15	2328	43.85
		Females	5280	247	4.68	996	18.86	1243	23.54	4037	76.46
13	313468 – Bagbari (CT)	Persons	8660	2953	34.10	253	2.92	3206	37.02	5454	62.98
		Males	4574	2296	50.20	128	2.80	2424	53.00	2150	47.00
		Females	4086	657	16.08	125	3.06	782	19.14	3304	80.86
14	313613 – Chhota Suzapur (CT)	Persons	11216	3197	28.50	1577	14.06	4774	42.56	6442	57.44
		Males	5808	2334	40.19	676	11.64	3010	51.83	2798	48.17
		Females	5408	863	15.96	901	16.66	1764	32.62	3644	67.38
15	313614 – Nazirpur (CT)	Persons	8778	2300	26.20	1391	15.85	3691	42.05	5087	57.95
		Males	4528	1689	37.30	598	13.21	2287	50.51	2241	49.49
		Females	4250	611	14.38	793	18.66	1404	33.04	2846	66.96
16	313615 – Bara Suzapur (CT)	Persons	15808	4377	27.69	2016	12.75	6393	40.44	9415	59.56
		Males	8129	3410	41.95	740	9.10	4150	51.05	3979	48.95
		Females	7679	967	12.59	1276	16.62	2243	29.21	5436	70.79
17	313616 – Chaspara (CT)	Persons	7731	2737	35.40	536	6.93	3273	42.34	4458	57.66
		Males	3963	1822	45.98	180	4.54	2002	50.52	1961	49.48
		Females	3768	915	24.28	356	9.45	1271	33.73	2497	66.27
18	313617 – Jalalpur (CT)	Persons	5460	1717	31.45	666	12.20	2383	43.64	3077	56.36
		Males	2831	1200	42.39	262	9.25	1462	51.64	1369	48.36
		Females	2629	517	19.67	404	15.37	921	35.03	1708	64.97
19	313618 – Bamangram (CT)	Persons	13550	4562	33.67	1719	12.69	6281	46.35	7269	53.65
		Males	6905	3052	44.20	547	7.92	3599	52.12	3306	47.88
		Females	6645	1510	22.72	1172	17.64	2682	40.36	3963	59.64
20	313619 – Jadupur (CT)	Persons	7585	2447	32.26	865	11.40	3312	43.67	4273	56.33
		Males	3918	1586	40.48	364	9.29	1950	49.77	1968	50.23
		Females	3667	861	23.48	501	13.66	1362	37.14	2305	62.86
21	313620 – Silampur (CT)	Persons	12664	3993	31.53	1816	14.34	5809	45.87	6855	54.13
		Males	6404	2530	39.51	724	11.31	3254	50.81	3150	49.19
		Females	6260	1463	23.37	1092	17.44	2555	40.81	3705	59.19
22	313621 – Baliadanga (CT)	Persons	12379	3982	32.17	770	6.22	4752	38.39	7627	61.61
		Males	6340	2891	45.60	339	5.35	3230	50.95	3110	49.05
		Females	6039	1091	18.07	431	7.14	1522	25.20	4517	74.80
23	313622 – Alipur (CT)	Persons	17347	6587	37.97	1183	6.82	7770	44.79	9577	55.21
		Males	8841	3899	44.10	548	6.20	4447	50.30	4394	49.70
		Females	8506	2688	31.60	635	7.47	3323	39.07	5183	60.93
24	313623 – Karari Chandpur (CT)	Persons	10941	3534	32.30	1257	11.49	4791	43.79	6150	56.21
		Males	5571	2160	38.77	576	10.34	2736	49.11	2835	50.89
		Females	5370	1374	25.59	681	12.68	2055	38.27	3315	61.73
25	313689 – Birodhi (CT)	Persons	3838	992	25.85	529	13.78	1521	39.63	2317	60.37
		Males	1944	794	40.84	140	7.20	934	48.05	1010	51.95
		Females	1894	198	10.45	389	20.54	587	30.99	1307	69.01
26	313762 – Jagannathpur (CT)	Persons	13454	2231	16.58	3044	22.63	5275	39.21	8179	60.79
		Males	6843	1944	28.41	1406	20.55	3350	48.96	3493	51.04
		Females	6611	287	4.34	1638	24.78	1925	29.12	4686	70.88
27	313763 – Krishnapur (CT)	Persons	16470	5653	34.32	1697	10.30	7350	44.63	9120	55.37
		Males	8370	3398	40.60	639	7.63	4037	48.23	4333	51.77
		Females	8100	2255	27.84	1058	13.06	3313	40.90	4787	59.10
28	801655 – Old Malda (M)	Persons	84012	29936	35.63	5690	6.77	35626	42.41	48386	57.59
		Males	47420	26167	55.18	4291	9.05	30458	64.23	16962	35.77
		Females	36592	3769	10.30	1399	3.82	5168	14.12	31424	85.88

29	801656 – English Bazar (M)	Persons	205521	58211	28.32	7112	3.46	65323	31.78	140198	68.22
		Males	106824	48790	45.67	3687	3.45	52477	49.12	54347	50.88
		Females	98697	9421	9.55	3425	3.47	12846	13.02	85851	86.98
District (Urban) : Maldah (332)	Persons	541660	164552	30.38	39533	7.30	204085	37.68	337575	62.32	
	Males	283205	130358	46.03	19857	7.01	150215	53.04	132990	46.96	
	Females	258455	34194	13.23	19676	7.61	53870	20.84	204585	79.16	

Table 32 shows distribution of number and percentage of Main workers, Marginal workers, and Non-workers by sex in the Town level of the district. Of the total population of the urban areas of the district, the percentage of Total worker is 37.68 whereas the percentage of Non-workers is 62.32. Main workers are counted for 30.38 per cent while Marginal workers are 7.30 per cent which is almost four times less than that of Main workers. In respect of Total workers the percentage of male (53.04) is more than two times higher than that of female (20.84). It is observed from the Table that the male Main workers (46.03 per cent) are three times higher than that of females (13.23 per cent). In respect of Marginal workers percentage of male and female are almost same. Non-workers female percentage in this district is 79.16 which are higher than males having percentage of 46.96.

Urban unit wise analysis shows that Alipur (CT) has the highest percentage (37.97) of Main workers, while Jagannathpur (CT) is in lowest position (16.58 per cent). Sex wise analysis shows that the highest male Main workers recorded in Old Malda Municipality with 55.18 per cent and the lowest are in Jagannathpur (CT) with 28.41 per cent. The highest female Main workers are found in Alipur (CT) with 31.60 per cent and lowest is in Jagannathpur (CT) with 4.34 per cent.

Jagannathpur (CT) has highest percentage of Marginal workers (22.63) and lowest is in Bandhail (CT) (2.46). The highest male Marginal workers are in Sonatala (CT) with percentage of 22.40 and lowest is in Bandhail (CT) with percentage of 1.65. The highest female Marginal workers are recorded in Jagannathpur (CT) with 24.78 per cent and lowest is in Chanchal (CT) with 1.79 per cent.

Bamangram (CT) has highest percentage i.e. 46.35 in respect of Total workers and lowest is in Chanchal (CT) with percentage of 31.76. The highest male Total workers are in Old Malda Municipality with percentage of 64.23 and lowest is in Birodhi (CT) with percentage of 48.05. The highest female Total workers are recorded in Krishnapur (CT) with 40.90 per cent and lowest is in Chanchal (CT) with percentage of 8.46.

In respect of Non-workers, Chanchal (CT) has the highest percentage with 68.24 and Bamangram (CT) has lowest with percentage of 53.65. The highest male Non-workers are found in Birodhi (CT) with percentage of 51.95 and lowest is in Old Malda Municipality with percentage of 35.77. The highest female Non-workers are recorded in Chanchal (CT) with 91.54 per cent and lowest is in Krishnapur (CT) with 59.10 per cent.

Table 33: Distribution of Workers by Sex in four categories of Economic Activity in Sub-district, 2011

Sl. No.	Name of Sub-District	Persons/ Males/ Females	Total population	Total workers (main + marginal workers)	Category of workers							
					Cultivators		Agricultural labourers		Household industry workers		Other workers	
					Number	Percentage	Number	Percentage	Number	Percentage	Number	Percentage
1	2	3	4	5	6	7	8	9	10	11	12	13
1	02208 – Harischandrapur- I	Persons	199493	70153	14687	20.94	38171	54.41	2019	2.88	15276	21.78
		Males	103183	56254	13483	23.97	30099	53.51	1161	2.06	11511	20.46
		Females	96310	13899	1204	8.66	8072	58.08	858	6.17	3765	27.09
2	02209 – Harischandrapur- II	Persons	251345	78752	20513	26.05	41898	53.20	1821	2.31	14520	18.44
		Males	130367	65580	19144	29.19	34615	52.78	774	1.18	11047	16.85
		Females	120978	13172	1369	10.39	7283	55.29	1047	7.95	3473	26.37
3	02210 – Chanchal-I	Persons	204740	77826	15994	20.55	41532	53.37	1983	2.55	18317	23.54
		Males	105014	60621	14545	23.99	31326	51.68	1103	1.82	13647	22.51
		Females	99726	17205	1449	8.42	10206	59.32	880	5.11	4670	27.14
4	02211 – Chanchal-II	Persons	205333	70646	16531	23.40	38816	54.94	2203	3.12	13096	18.54
		Males	105374	56222	15529	27.62	30534	54.31	787	1.40	9372	16.67
		Females	99959	14424	1002	6.95	8282	57.42	1416	9.82	3724	25.82

5	02212 – Ratua-I	Persons	275388	90358	20093	22.24	38870	43.02	6258	6.93	25137	27.82
		Males	142183	71489	18402	25.74	31346	43.85	1701	2.38	20040	28.03
		Females	133205	18869	1691	8.96	7524	39.87	4557	24.15	5097	27.01
6	02213 – Ratua-II	Persons	202080	61169	10792	17.64	28954	47.33	3244	5.30	18179	29.72
		Males	102962	52561	10338	19.67	25789	49.06	1092	2.08	15342	29.19
		Females	99118	8608	454	5.27	3165	36.77	2152	25.00	2837	32.96
7	02214 – Gazole	Persons	343830	146098	51433	35.20	57954	39.67	2748	1.88	33963	23.25
		Males	174536	98438	40391	41.03	32845	33.37	1337	1.36	23865	24.24
		Females	169294	47660	11042	23.17	25109	52.68	1411	2.96	10098	21.19
8	02215 – Bamangola	Persons	143906	61236	19189	31.34	30283	49.45	1583	2.59	10181	16.63
		Males	74071	43080	17220	39.97	17018	39.50	848	1.97	7994	18.56
		Females	69835	18156	1969	10.84	13265	73.06	735	4.05	2187	12.05
9	02216 – Habibpur	Persons	210699	96568	22299	23.09	49750	51.52	4882	5.06	19637	20.33
		Males	106757	61494	19144	31.13	26869	43.69	1355	2.20	14126	22.97
		Females	103942	35074	3155	9.00	22881	65.24	3527	10.06	5511	15.71
10	02217 – Maldah (Old)	Persons	156365	63124	12281	19.46	23991	38.01	2473	3.92	24379	38.62
		Males	80108	45836	10182	22.21	15825	34.53	878	1.92	18951	41.35
		Females	76257	17288	2099	12.14	8166	47.24	1595	9.23	5428	31.40
11	02218 – English Bazar	Persons	274627	98746	7635	7.73	23502	23.80	12311	12.47	55298	56.00
		Males	140932	74720	6952	9.30	19515	26.12	3514	4.70	44739	59.88
		Females	133695	24026	683	2.84	3987	16.59	8797	36.61	10559	43.95
12	02219 – Manikchak	Persons	269813	97646	9053	9.27	46068	47.18	10195	10.44	32330	33.11
		Males	139593	70312	8224	11.70	34291	48.77	2157	3.07	25640	36.47
		Females	130220	27334	829	3.03	11777	43.09	8038	29.41	6690	24.48
13	02220 – Kaliachak-I	Persons	392517	174522	7821	4.48	21494	12.32	53457	30.63	91750	52.57
		Males	200451	101214	7381	7.29	20243	20.00	5922	5.85	67668	66.86
		Females	192066	73308	440	0.60	1251	1.71	47535	64.84	24082	32.85
14	02221 – Kaliachak-II	Persons	210105	89659	7165	7.99	23537	26.25	27320	30.47	31637	35.29
		Males	107553	54831	6726	12.27	20955	38.22	2771	5.05	24379	44.46
		Females	102552	34828	439	1.26	2582	7.41	24549	70.49	7258	20.84
15	02222 – Kaliachak-III	Persons	359071	160395	19127	11.92	40520	25.26	60603	37.78	40145	25.03
		Males	184213	90874	18140	19.96	37791	41.59	8656	9.53	26287	28.93
		Females	174858	69521	987	1.42	2729	3.93	51947	74.72	13858	19.93
16	99999 – Area not under any Sub-district	Persons	289533	100949	569	0.56	419	0.42	3587	3.55	96374	95.47
		Males	154244	82935	330	0.40	273	0.33	1866	2.25	80466	97.02
		Females	135289	18014	239	1.33	146	0.81	1721	9.55	15908	88.31
District : Maldah (332)	Persons	3988845	1537847	255182	16.59	545759	35.49	196687	12.79	540219	35.13	
	Males	2051541	1086461	226131	20.81	409334	37.68	35922	3.31	415074	38.20	
	Females	1937304	451386	29051	6.44	136425	30.22	160765	35.62	125145	27.72	

Table 33 shows the sex wise distribution of workers by number and percentage, engaged in four major economic activities at the Sub-district level i.e. for all the C.D. Blocks and Statutory Towns(Area not under any Sub-district) of the district. The above Table shows that a major portion of Total workers has earn their livelihood as Agricultural labourers (35.49 per cent), closely followed by Other workers (35.13 per cent) and Cultivators (16.59 per cent). Only 12.79 per cent of Total workers are engaged as Household industry workers. Sex wise analysis reveals that majority of male workers is engaged as Other workers (38.20 per cent) followed by Agricultural labourers (37.68 per cent) and Cultivators (20.81 per cent). Only 3.31 per cent of male workers are engaged in Household industry workers category. In case of female workers, it is seen that majority of them are engaged in the category of Household industry workers (35.62 per cent), followed by Agricultural labourers (30.22 per cent) and Other workers (27.72 per cent). Only 6.44 per cent of female workers are categorized as Cultivators.

The different categories of workers distributed in different C.D. Block level shows that highest proportion of Cultivators (35.20 per cent) are reported from Gazole C.D. Block and lowest is in Kaliachak-I C.D. Block(4.48 per cent).The highest percentage of Agricultural labourers (54.94) is registered in Chanchal-II C.D. Block, while the lowest is returned from Kaliachak-I C.D. Block(12.32 per cent).Under the Household industry workers Kaliachak-III C.D. Block score the top position (37.78 per cent)and Gazole C.D. Block returned to the lowest position with 1.88 per cent. So far the Other workers is concern English Bazar C.D. Block shows the highest proportion (56.00) and Bamangola C.D. Block registered the least percentage (16.63).It is also observed from the above Table that 95.47 per cent of the Total workers of area not under any Sub-district i.e. all

Statutory Towns are from Other workers, followed by Household industry workers with 3.55 per cent whereas Cultivators and Agricultural labourers are only 0.56 per cent and 0.42 per cent respectively.

Sex-wise analysis shows that the highest percentage of both male and female Cultivators are observed in Gazole C.D. Block with 41.03 and 23.17 respectively whereas for the same for both the lowest is found in Kaliachak-I C.D. Block with 7.29 and 0.60 respectively. In case of Agricultural labourers the highest percentage of male (54.31) is recorded in Chanchal-II C.D. Block and for the same the lowest is found in Kaliachak-I C.D. Block (20.00). The highest and lowest percentage of female Agricultural labourers is found in Bamangola C.D. Block (73.06) and Kaliachak-I C.D. Block (1.71) respectively. For Household industry workers the highest percentage of both male and female is recorded in Kaliachak-III C.D. Block with 9.53 and 74.72 respectively while for the same the lowest male is found in Harishchandrapur-II C.D. Block with 1.18 and for female the corresponding figure reported from Gazole C.D. Block with 2.96. The highest percentage of male Other workers are found in Kaliachak-I C.D. Block with 66.86 while for the same the lowest is in Chanchal-II C.D. Block with 16.67. The highest and the lowest percentage of female Other workers are found in English Bazar C.D. Block (43.95) and Bamangola C.D. Block (12.05).

Table 34: Distribution of Workers by Sex in four categories of Economic Activity in C.D. Blocks (Rural), 2011

Sl. No.	Name of CD Block	Persons/ Males/ Females	Total population	Total workers (main + marginal workers)	Category of Workers							
					Cultivators		Agricultural labourers		Household industry workers		Other workers	
					Number	Percentage	Number	Percentage	Number	Percentage	Number	Percentage
1	2	3	4	5	6	7	8	9	10	11	12	13
1	0055 – Harischandrapur-I	Persons	199493	70153	14687	20.94	38171	54.41	2019	2.88	15276	21.78
		Males	103183	56254	13483	23.97	30099	53.51	1161	2.06	11511	20.46
		Females	96310	13899	1204	8.66	8072	58.08	858	6.17	3765	27.09
2	0056 – Harischandrapur-II	Persons	251345	78752	20513	26.05	41898	53.20	1821	2.31	14520	18.44
		Males	130367	65580	19144	29.19	34615	52.78	774	1.18	11047	16.85
		Females	120978	13172	1369	10.39	7283	55.29	1047	7.95	3473	26.37
3	0057 – Chanchal-I	Persons	199170	76057	15948	20.97	41132	54.08	1887	2.48	17090	22.47
		Males	102187	59084	14509	24.56	30978	52.43	1015	1.72	12582	21.30
		Females	96983	16973	1439	8.48	10154	59.82	872	5.14	4508	26.56
4	0058 – Chanchal-II	Persons	205333	70646	16531	23.40	38816	54.94	2203	3.12	13096	18.54
		Males	105374	56222	15529	27.62	30534	54.31	787	1.40	9372	16.67
		Females	99959	14424	1002	6.95	8282	57.42	1416	9.82	3724	25.82
5	0059 – Ratua-I	Persons	275388	90358	20093	22.24	38870	43.02	6258	6.93	25137	27.82
		Males	142183	71489	18402	25.74	31346	43.85	1701	2.38	20040	28.03
		Females	133205	18869	1691	8.96	7524	39.87	4557	24.15	5097	27.01
6	0060 – Ratua-II	Persons	202080	61169	10792	17.64	28954	47.33	3244	5.30	18179	29.72
		Males	102962	52561	10338	19.67	25789	49.06	1092	2.08	15342	29.19
		Females	99118	8608	454	5.27	3165	36.77	2152	25.00	2837	32.96
7	0061 – Gazole	Persons	332191	142045	51286	36.11	57860	40.73	2656	1.87	30243	21.29
		Males	168635	95167	40257	42.30	32788	34.45	1287	1.35	20835	21.89
		Females	163556	46878	11029	23.53	25072	53.48	1369	2.92	9408	20.07
8	0062 – Bamangola	Persons	143906	61236	19189	31.34	30283	49.45	1583	2.59	10181	16.63
		Males	74071	43080	17220	39.97	17018	39.50	848	1.97	7994	18.56
		Females	69835	18156	1969	10.84	13265	73.06	735	4.05	2187	12.05
9	0063 – Habibpur	Persons	185342	86341	21789	25.24	49167	56.95	3621	4.19	11764	13.63
		Males	93812	54073	18663	34.51	26422	48.86	990	1.83	7998	14.79
		Females	91530	32268	3126	9.69	22745	70.49	2631	8.15	3766	11.67
10	0064 – Maldah (Old)	Persons	135855	54930	12071	21.98	23405	42.61	1881	3.42	17573	31.99
		Males	69626	39907	10015	25.10	15370	38.51	580	1.45	13942	34.94
		Females	66229	15023	2056	13.69	8035	53.48	1301	8.66	3631	24.17
11	0065 – English Bazar	Persons	242797	87228	7458	8.55	21688	24.86	10898	12.49	47184	54.09
		Males	124521	66046	6798	10.29	17912	27.12	3162	4.79	38174	57.80
		Females	118276	21182	660	3.12	3776	17.83	7736	36.52	9010	42.54
12	0066 – Manikchak	Persons	269813	97646	9053	9.27	46068	47.18	10195	10.44	32330	33.11
		Males	139593	70312	8224	11.70	34291	48.77	2157	3.07	25640	36.47
		Females	130220	27334	829	3.03	11777	43.09	8038	29.41	6690	24.48

13	0067 – Kaliachak-I	Persons	269058	121293	6746	5.56	16871	13.91	40148	33.10	57528	47.43
		Males	137213	69087	6395	9.26	15821	22.90	4101	5.94	42770	61.91
		Females	131845	52206	351	0.67	1050	2.01	36047	69.05	14758	28.27
14	0068 – Kaliachak-II	Persons	206267	88138	7038	7.99	23071	26.18	26793	30.40	31236	35.44
		Males	105609	53897	6600	12.25	20523	38.08	2758	5.12	24016	44.56
		Females	100658	34241	438	1.28	2548	7.44	24035	70.19	7220	21.09
15	0069 – Kaliachak-III	Persons	329147	147770	18478	12.50	37905	25.65	55523	37.57	35864	24.27
		Males	169000	83487	17509	20.97	35430	42.44	7417	8.88	23131	27.71
		Females	160147	64283	969	1.51	2475	3.85	48106	74.83	12733	19.81
Total :		Persons	3447185	1333762	251672	18.87	534159	40.05	170730	12.80	377201	28.28
		Males	1768336	936246	223086	23.83	398936	42.61	29830	3.19	284394	30.38
		Females	1678849	397516	28586	7.19	135223	34.02	140900	35.45	92807	23.35

This Table shows distribution of workers by sex, engaged in four major economic activities at the C.D. Block level of the district. It is observed from the above Table that at the district level majority of the workers are engaged as Agricultural labourers (40.05 per cent), followed by Other workers (28.28 per cent) and Cultivators (18.87 per cent). Only 12.80 per cent workers are registered as Household industry workers. Sex wise analysis reveals that highest proportion of male workers are registered as Agricultural labourers (42.61 per cent), followed by Other workers (30.38 per cent) and Cultivators (23.83 per cent), so it may conclude majority (66.44 per cent) of the male workers settled in rural areas in the district earn their livelihood from land based activities. In case of female workers, majority of them are categorized as Household industry workers (35.45 per cent). Agricultural labourers hold the second position (34.02 per cent) among the female workers.

Different categories of workers distributed in different C.D. Blocks shows that the highest percentage of Cultivators (36.11) are found in Gazole C.D. Block and lower proportion of Cultivators (5.56) reported in Kaliachak-I C.D. Block. In case of Agricultural labourers Habibpur C.D. Block registered highest proportion (56.95), while Kaliachak-I C.D. Block returned the lowest for the same with 13.91 per cent. So far the Household industry workers are concerned highest proportion (37.57) is found in Kaliachak-III C.D. Block and Gazole C.D. Block (1.87 per cent) reported the lowest position. In case of Other workers English Bazar C.D. Block hold the top position (54.09 per cent) and Habibpur C.D. Block returned the lowest position (13.63 per cent).

Sex-wise analysis reveals that the highest percentage of Cultivators for both male and female is reported from Gazole C.D. Block with 42.30 and 23.53 respectively whereas for the same for both the lowest is observed in Kaliachak-I C.D. Block respectively with 9.26 and 0.67. The highest percentage of male and female Agricultural labourers are found respectively in Chanchal-II C.D. Block (54.31) and Bamangola C.D. Block (73.06) while for the same the lowest for both male (22.90) and female (2.01) are recorded in Kaliachak-I C.D. Block. In case of Household industry workers, the highest percentage of male (8.88) and female (74.83) is recorded in Kaliachak-III C.D. Block and the lowest for the same for male (1.18) it is found in Harishchandrapur-II and for female (2.92) it is found in Gazole C.D. Block. The highest percentage of male (61.91) and female (42.54) Other workers are observed in Kaliachak-I C.D. Block and English Bazar C.D. Block respectively while the lowest percentage of male (14.79) and female (11.67) Other workers are reported from Habibpur C.D. Block.

Table 35: Distribution of Workers by Sex in four categories of Economic Activity in Towns, 2011

Sl. No.	Name of Town	Persons/ Males/ Females	Total population	Total workers (main + marginal workers)	Category of workers							
					Cultivators		Agricultural labourers		Household industry workers		Other workers	
					Number	Percentage	Number	Percentage	Number	Percentage	Number	Percentage
1	2	3	4	5	6	7	8	9	10	11	12	13
1	312245 – Chanchal (CT)	Persons	5570	1769	46	2.60	400	22.61	96	5.43	1227	69.36
		Males	2827	1537	36	2.34	348	22.64	88	5.73	1065	69.29
		Females	2743	232	10	4.31	52	22.41	8	3.45	162	69.83
2	312781 – Bandhail (CT)	Persons	6175	2229	76	3.41	59	2.65	75	3.36	2019	90.58
		Males	3159	1773	72	4.06	42	2.37	38	2.14	1621	91.43
		Females	3016	456	4	0.88	17	3.73	37	8.11	398	87.28

3	312782 – Rangabhita (CT)	Persons	5464	1824	71	3.89	35	1.92	17	0.93	1701	93.26
		Males	2742	1498	62	4.14	15	1.00	12	0.80	1409	94.06
		Females	2722	326	9	2.76	20	6.13	5	1.53	292	89.57
4	313212 – Baksinagar (CT)	Persons	7255	2876	226	7.86	82	2.85	380	13.21	2188	76.08
		Males	3694	2129	218	10.24	60	2.82	106	4.98	1745	81.96
		Females	3561	747	8	1.07	22	2.95	274	36.68	443	59.30
5	313213 – Kachu Pukur (CT)	Persons	5752	2075	70	3.37	94	4.53	106	5.11	1805	86.99
		Males	2973	1631	61	3.74	68	4.17	33	2.02	1469	90.07
		Females	2779	444	9	2.03	26	5.86	73	16.44	336	75.68
6	313214 – Kendua (CT)	Persons	6452	2708	111	4.10	292	10.78	249	9.19	2056	75.92
		Males	3296	1967	104	5.29	229	11.64	68	3.46	1566	79.61
		Females	3156	741	7	0.94	63	8.50	181	24.43	490	66.13
7	313215 – Aiho (CT)	Persons	5898	2568	103	4.01	115	4.48	526	20.48	1824	71.03
		Males	2982	1694	98	5.79	90	5.31	158	9.33	1348	79.57
		Females	2916	874	5	0.57	25	2.86	368	42.11	476	54.46
8	313331 – Jhangra (CT)	Persons	5022	1971	115	5.83	492	24.96	136	6.90	1228	62.30
		Males	2544	1391	98	7.05	375	26.96	19	1.37	899	64.63
		Females	2478	580	17	2.93	117	20.17	117	20.17	329	56.72
9	313332 – Chhatianmor (CT)	Persons	5582	2299	65	2.83	71	3.09	212	9.22	1951	84.86
		Males	2856	1666	52	3.12	59	3.54	118	7.08	1437	86.25
		Females	2726	633	13	2.05	12	1.90	94	14.85	514	81.20
10	313333 – Sahapur (CT)	Persons	9906	3924	30	0.76	23	0.59	244	6.22	3627	92.43
		Males	5082	2872	17	0.59	21	0.73	161	5.61	2673	93.07
		Females	4824	1052	13	1.24	2	0.19	83	7.89	954	90.68
11	313466 – Milki (CT)	Persons	12581	4088	53	1.30	490	11.99	470	11.50	3075	75.22
		Males	6528	3269	45	1.38	458	14.01	124	3.79	2642	80.82
		Females	6053	819	8	0.98	32	3.91	346	42.25	433	52.87
12	313467 – Sonatala (CT)	Persons	10589	4224	100	2.37	1065	25.21	715	16.93	2344	55.49
		Males	5309	2981	88	2.95	917	30.76	156	5.23	1820	61.05
		Females	5280	1243	12	0.97	148	11.91	559	44.97	524	42.16
13	313468 – Bagbari (CT)	Persons	8660	3206	24	0.75	259	8.08	228	7.11	2695	84.06
		Males	4574	2424	21	0.87	228	9.41	72	2.97	2103	86.76
		Females	4086	782	3	0.38	31	3.96	156	19.95	592	75.70
14	313613 – Chhota Suzapur (CT)	Persons	11216	4774	87	1.82	334	7.00	1438	30.12	2915	61.06
		Males	5808	3010	85	2.82	325	10.80	184	6.11	2416	80.27
		Females	5408	1764	2	0.11	9	0.51	1254	71.09	499	28.29
15	313614 – Nazirpur (CT)	Persons	8778	3691	153	4.15	402	10.89	1122	30.40	2014	54.57
		Males	4528	2287	143	6.25	391	17.10	91	3.98	1662	72.67
		Females	4250	1404	10	0.71	11	0.78	1031	73.43	352	25.07
16	313615 – Bara Suzapur (CT)	Persons	15808	6393	143	2.24	418	6.54	1654	25.87	4178	65.35
		Males	8129	4150	131	3.16	380	9.16	199	4.80	3440	82.89
		Females	7679	2243	12	0.53	38	1.69	1455	64.87	738	32.90
17	313616 – Chaspara (CT)	Persons	7731	3273	32	0.98	198	6.05	835	25.51	2208	67.46
		Males	3963	2002	31	1.55	194	9.69	59	2.95	1718	85.81
		Females	3768	1271	1	0.08	4	0.31	776	61.05	490	38.55
18	313617 – Jalalpur (CT)	Persons	5460	2383	29	1.22	265	11.12	229	9.61	1860	78.05
		Males	2831	1462	27	1.85	246	16.83	43	2.94	1146	78.39
		Females	2629	921	2	0.22	19	2.06	186	20.20	714	77.52
19	313618 – Bamangram (CT)	Persons	13550	6281	84	1.34	783	12.47	2061	32.81	3353	53.38
		Males	6905	3599	69	1.92	753	20.92	107	2.97	2670	74.19
		Females	6645	2682	15	0.56	30	1.12	1954	72.86	683	25.47
20	313619 – Jadupur (CT)	Persons	7585	3312	55	1.66	160	4.83	750	22.64	2347	70.86
		Males	3918	1950	52	2.67	151	7.74	57	2.92	1690	86.67
		Females	3667	1362	3	0.22	9	0.66	693	50.88	657	48.24
21	313620 – Silampur (CT)	Persons	12664	5809	133	2.29	443	7.63	2006	34.53	3227	55.55
		Males	6404	3254	123	3.78	423	13.00	353	10.85	2355	72.37
		Females	6260	2555	10	0.39	20	0.78	1653	64.70	872	34.13
22	313621 – Baliadanga (CT)	Persons	12379	4752	48	1.01	275	5.79	808	17.00	3621	76.20
		Males	6340	3230	48	1.49	266	8.24	214	6.63	2702	83.65
		Females	6039	1522	0	0.00	9	0.59	594	39.03	919	60.38
23	313622 – Alipur (CT)	Persons	17347	7770	79	1.02	549	7.07	898	11.56	6244	80.36
		Males	8841	4447	69	1.55	522	11.74	182	4.09	3674	82.62
		Females	8506	3323	10	0.30	27	0.81	716	21.55	2570	77.34
24	313623 – Karari Chandpur (CT)	Persons	10941	4791	232	4.84	796	16.61	1508	31.48	2255	47.07
		Males	5571	2736	208	7.60	771	28.18	332	12.13	1425	52.08
		Females	5370	2055	24	1.17	25	1.22	1176	57.23	830	40.39
25	313689 – Birodhi (CT)	Persons	3838	1521	127	8.35	466	30.64	527	34.65	401	26.36
		Males	1944	934	126	13.49	432	46.25	13	1.39	363	38.87
		Females	1894	587	1	0.17	34	5.79	514	87.56	38	6.47

26	313762 –	Persons	13454	5275	163	3.09	1045	19.81	1659	31.45	2408	45.65	
	Jagannathpur	Males	6843	3350	152	4.54	951	28.39	253	7.55	1994	59.52	
	(CT)	Females	6611	1925	11	0.57	94	4.88	1406	73.04	414	21.51	
27	313763 –	Persons	16470	7350	486	6.61	1570	21.36	3421	46.54	1873	25.48	
	Krishnapur	Males	8370	4037	479	11.87	1410	34.93	986	24.42	1162	28.78	
	(CT)	Females	8100	3313	7	0.21	160	4.83	2435	73.50	711	21.46	
28	801655 –	Persons	84012	35626	148	0.42	126	0.35	2364	6.64	32988	92.60	
	Old Malda	Males	47420	30458	94	0.31	71	0.23	1145	3.76	29148	95.70	
	(M)	Females	36592	5168	54	1.04	55	1.06	1219	23.59	3840	74.30	
29	801656 –	Persons	205521	65323	421	0.64	293	0.45	1223	1.87	63386	97.03	
	English Bazar	Males	106824	52477	236	0.45	202	0.38	721	1.37	51318	97.79	
	(M)	Females	98697	12846	185	1.44	91	0.71	502	3.91	12068	93.94	
District (Urban) :			Persons	541660	204085	3510	1.72	11600	5.68	25957	12.72	163018	79.88
Maldah (332)			Males	283205	150215	3045	2.03	10398	6.92	6092	4.06	130680	87.00
			Females	258455	53870	465	0.86	1202	2.23	19865	36.88	32338	60.03

This Table shows distribution of workers by sex in urban areas of the district, engaged in four major economic activities. For the urban part of the district, majority of the workers are engaged as Other workers (79.88 per cent), followed by Household industry workers (12.72 per cent), Agricultural labourers (5.68 per cent) and only 1.72 per cent are Cultivators. Sex wise analysis also reveals that highest proportion of male workers is registered as Other workers (87.00) followed by a very small proportion of Agricultural labourers (6.92) and Household industry workers (4.06). For female workers more or less the same trend is observed. It is seen from the Table that 60.03 per cent female workers are engaged as Other workers followed by Household industry workers (36.88 per cent).

Different categories of workers distributed in different towns shows highest percentage of Other workers is found in English Bazar Municipality (97.03) and lowest in Krishnapur (CT) (25.48). For Household industry workers, highest percentage is shown in Krishnapur (CT) (46.54) and lowest percentage is in Rangabhita (CT) (0.93). In case of Agricultural labourers, Birodhi (CT) registered the highest proportion (30.64) and Old Malda Municipality with lowest proportion (0.35). Under the Cultivators category, Birodhi (CT) (8.35 per cent) holds the top position and Old Malda Municipality returned the lowest position (0.42 per cent).

Sex-wise analysis shows that the highest percentage of male Cultivators is reported from Birodhi (CT) with 13.49 and the lowest is found in Old Malda Municipality with 0.31. The highest and lowest percentage of female Cultivators is reported by Chanchal (CT) (4.31) and Chaspara (CT) (0.08) respectively. It is observed from the Table that none of the female of Baliadanga (CT) reported as Cultivators. In case of Agricultural labourers, the highest percentage of male and female respectively registered in Birodhi (CT) (46.25) and Chanchal (CT) (22.41) while for the same the lowest for male (0.23) is found in Old Malda Municipality and for female (0.19) it is recorded in Sahapur (CT). The highest percentage of male Household industry workers are in Krishnapur (CT) (24.42) and Rangabhita (CT) (0.80) occupy the lowest position for the same. For female Household industry workers, Birodhi (CT) (87.56) holds the first position and Rangabhita (CT) (1.53) is in the lowest. In Other workers category, the highest percentage of male and female is observed in English Bazar Municipality with 97.79 and 93.94 respectively. The lowest percentage of male Other workers are found in Krishnapur (CT) with 28.78 while for the same female is in Birodhi (CT) with 6.47.

**Brief Analysis of Inset Tables based on
Village Directory and Town Directory data, 2011
(Inset Tables 36-45)**

One of the important features of Indian Census is tabulation of village wise amenities data. Such information included in this volume is basically of non-Census in nature. Nevertheless, they have great importance in getting an in-depth view of the existing infrastructural facilities and status of availability of different amenities in the villages of the district and can be used as an important input in future development planning of the district.

Table 36: Distribution of Villages according to Availability of different Amenities, 2011

Sl. No.	Name of C.D. Block	Number of inhabited villages	Type of Amenity available				
			Education*	Medical^	Drinking Water	Post Office #	Telephone **
1	2	3	4	5	6	7	8
1	0055 - Harischandrapur-I	104	94 (90.38)	52 (50.00)	102 (98.08)	16 (15.38)	100 (96.15)
2	0056 - Harischandrapur-II	73	66 (90.41)	65 (89.04)	72 (98.63)	19 (26.03)	73 (100)
3	0057 - Chanchal-I	98	85 (86.73)	53 (54.08)	98 (100)	16 (16.33)	88 (89.8)
4	0058 - Chanchal-II	90	79 (87.78)	69 (76.67)	89 (98.89)	17 (18.89)	71 (78.89)
5	0059 - Ratua-I	95	84 (88.42)	67 (70.53)	93 (97.89)	20 (21.05)	86 (90.53)
6	0060 - Ratua-II	48	48 (100)	34 (70.83)	48 (100)	19 (39.58)	46 (95.83)
7	0061 - Gazole	286	231 (80.77)	183 (63.99)	285 (99.65)	10 (3.5)	273 (95.45)
8	0062 - Bamangola	141	118 (83.69)	101 (71.63)	141 (100)	10 (7.09)	140 (99.29)
9	0063 - Habibpur	233	176 (75.54)	60 (25.75)	229 (98.28)	20 (8.58)	191 (81.97)
10	0064 - Maldah (Old)	112	90 (80.36)	48 (42.86)	112 (100)	11 (9.82)	101 (90.18)
11	0065 - English Bazar	108	96 (88.89)	47 (43.52)	101 (93.52)	21 (19.44)	90 (83.33)
12	0066 - Manikchak	72	67 (93.06)	43 (59.72)	70 (97.22)	23 (31.94)	66 (91.67)
13	0067 - Kaliachak-I	49	47 (95.92)	38 (77.55)	48 (97.96)	22 (44.9)	43 (87.76)
14	0068 - Kaliachak-II	40	39 (97.5)	33 (82.50)	40 (100)	16 (40)	40 (100)
15	0069 - Kaliachak-III	65	60 (92.31)	43 (66.15)	64 (98.46)	26 (40)	50 (76.92)
Total :		1614	1380 (85.5)	936 (57.99)	1592 (98.64)	266 (16.48)	1458 (90.33)

Sl. No.	Name of C.D. Block	Number of inhabited villages	Type of Amenity available (contd. ...)				
			Transport Communications \$	Banks®	Agricultural Credit Societies	Approach by Pucca Road	Power Supply
1	2	3	9	10	11	12	13
1	0055 - Harischandrapur-I	104	35 (33.65)	4 (3.85)	6 (5.77)	25 (24.04)	104 (100)
2	0056 - Harischandrapur-II	73	13 (17.81)	2 (2.74)	0 (0)	33 (45.21)	71 (97.26)
3	0057 - Chanchal-I	98	29 (29.59)	8 (8.16)	6 (6.12)	45 (45.92)	98 (100)
4	0058 - Chanchal-II	90	22 (24.44)	5 (5.56)	7 (7.78)	55 (61.11)	90 (100)
5	0059 - Ratua-I	95	29 (30.53)	7 (7.37)	7 (7.37)	42 (44.21)	95 (100)
6	0060 - Ratua-II	48	29 (60.42)	5 (10.42)	0 (0)	35 (72.92)	48 (100)
7	0061 - Gazole	286	64 (22.38)	10 (3.5)	10 (3.5)	90 (31.47)	286 (100)
8	0062 - Bamangola	141	52 (36.88)	6 (4.26)	8 (5.67)	58 (41.13)	141 (100)
9	0063 - Habibpur	233	45 (19.31)	10 (4.29)	7 (3)	69 (29.61)	233 (100)
10	0064 - Maldah (Old)	112	19 (16.96)	2 (1.79)	3 (2.68)	27 (24.11)	112 (100)
11	0065 - English Bazar	108	29 (26.85)	6 (5.56)	5 (4.63)	35 (32.41)	108 (100)
12	0066 - Manikchak	72	26 (36.11)	10 (13.89)	10 (13.89)	27 (37.5)	72 (100)
13	0067 - Kaliachak-I	49	13 (26.53)	8 (16.33)	2 (4.08)	33 (67.35)	49 (100)
14	0068 - Kaliachak-II	40	14 (35)	7 (17.5)	5 (12.5)	1 (2.5)	40 (100)
15	0069 - Kaliachak-III	65	10 (15.38)	5 (7.69)	4 (6.15)	31 (47.69)	65 (100)
Total :		1614	429 (26.58)	95 (5.89)	80 (4.96)	606 (37.55)	1612 (99.88)

Note :

- * Education includes all education facilities.
- ^ Medical includes all medical facilities.
- # Post office includes post office, telegraph office and Post and telegraph office.
- \$ Transport communication includes bus service, rail facility and navigable waterways.
- @ Bank includes Commercial Bank and Co-operative Bank.
- ** Telephone includes Telephone, PCO and Mobile.

Table 36 shows the C.D. Block wise availability of facilities of education, medical, drinking water, post office, telephone, transport communications, banks, agricultural credit societies, approach by pucca road and power supply among the villages. The facility for education 85.50 per cent, for medical 57.99 per cent, for drinking water 98.64 per cent, for post office 16.48 per cent, for telephone 90.33 per cent, for transport communication 26.58 per cent, for bank 5.89 per cent, for agricultural credit societies 4.96 per cent, approach by pucca road 37.55 per cent and for power supply 99.88 per cent are available among the inhabited villages of Maldah district.

It is observed that among all the C.D. Blocks education facility is most available in Ratua-II C.D. Block in cent percent of villages and the least available C.D. Block is Habibpur by 75.54 per cent villages, medical facility is served most at Harischandrapur-II C.D. Block in 89.04 per cent villages and least served at Habibpur C.D. Block by 25.75 per cent, drinking water facility is cent percent reachable in the villages of Chanchal-I C.D. Block, Ratua-II C.D. Block, Bamangola C.D. Block, Maldah (Old) C.D. Block and Kaliachak-II C.D. Block and in rest of the C.D. Blocks this facility is reachable almost cent percent, post office facility is ranging from 3.50 per cent (Gazole C.D. Block) to 44.90 per cent (Kaliachak-I C.D. Block) showing a wide disparity, in case of telephone facility, 76.92 per cent of villages in Kaliachak-III C.D. Block recorded the least availability and in cent percent of villages under Harischandrapur-II C.D. Block and Kaliachak-II C.D. Block recorded the highest availability, transport communications network is spread over mostly in Ratua-II C.D. Block in 60.42 per cent of villages compared to the least percentage (15.38 per cent) in Kaliachak-III C.D. Block, the most served C.D. Block having banking facility is Kaliachak-II (17.50 per cent of villages), whereas the least served C.D. Block having banking facility is Maldah (Old) (1.79 per cent of villages), for agricultural credit societies facility it is seen that there are two C.D. Blocks (Harischandrapur-II and Ratua-II), where this facility is unavailable and among the rest C.D. Blocks it is ranging from only 2.68 per cent of villages of Maldah (Old) C.D. Block to 13.89 per cent of villages of Manikchak C.D. Block showing the minimum availability in overall district as recorded, the proportion of villages connected by pucca road is highest in Ratua-II C.D. Block by 72.92 per cent and that is lowest in Kaliachak-II C.D. Block by 2.50 per cent and in case of power supply facility, it is best available in the district showing the availability in cent percent of villages in all the C.D. Blocks except Harischandrapur-II C.D. Block (97.26 per cent).

Table 37: Number and Percentage of Rural population served by Different Amenities, 2011

Sl. No.	Name of CD Block	Total population of inhabited villages	Type of amenity available				
			Education*	Medical^	Drinking water	Post office #	Telephone **
1	2	3	4	5	6	7	8
1	0055 - Harischandrapur-I	199493	194061 (97.28)	136503 (68.42)	198619 (99.56)	58750 (29.45)	194645 (97.57)
2	0056 - Harischandrapur-II	251345	247730 (98.56)	238982 (95.08)	251334 (100)	122510 (48.74)	251345 (100)
3	0057 - Chanchal-I	199170	189764 (95.28)	136497 (68.53)	199170 (100)	62995 (31.63)	188673 (94.73)
4	0058 - Chanchal-II	205333	199300 (97.06)	170804 (83.18)	205323 (100)	53630 (26.12)	155849 (75.9)
5	0059 - Ratua-I	275388	271714 (98.67)	250964 (91.13)	275121 (99.9)	95660 (34.74)	263410 (95.65)
6	0060 - Ratua-II	202080	202080 (100)	168568 (83.42)	202080 (100)	115284 (57.05)	196566 (97.27)
7	0061 - Gazole	332191	306994 (92.41)	274116 (82.52)	332180 (100)	29603 (8.91)	323117 (97.27)
8	0062 - Bamangola	143906	134533 (93.49)	115110 (79.99)	143906 (100)	23635 (16.42)	142998 (99.37)
9	0063 - Habibpur	185342	163150 (88.03)	74049 (39.95)	184015 (99.28)	28325 (15.28)	153095 (82.6)
10	0064 - Maldah (Old)	135855	127880 (94.13)	90172 (66.37)	135855 (100)	27983 (20.6)	130536 (96.08)

11	0065 - English Bazar	242797	238802 (98.35)	159555 (65.72)	234355 (96.52)	115013 (47.37)	215987 (88.96)
12	0066 - Manikchak	269813	267920 (99.3)	221152 (81.96)	267880 (99.28)	138229 (51.23)	258847 (95.94)
13	0067 - Kaliachak-I	269058	266813 (99.17)	230295 (85.59)	267762 (99.52)	163846 (60.9)	250734 (93.19)
14	0068 - Kaliachak-II	206267	206218 (99.98)	196481 (95.26)	206267 (100)	133132 (64.54)	206267 (100)
15	0069 - Kaliachak-III	329147	326913 (99.32)	269016 (81.73)	329121 (99.99)	235669 (71.6)	276181 (83.91)
Total :		3447185	3343872 (97)	2732264 (79.26)	3432988 (99.59)	1404264 (40.74)	3208250 (93.07)

Sl. No.	Name of CD Block	Total population of inhabited villages	Type of amenity available (contd...)				
			Transport communications [§]	Banks [@]	Agricultural credit societies	Approach by pucca road	Power supply
1	2	3	9	10	11	12	13
1	0055 - Harischandrapur-I	199493	88441 (44.33)	28192 (14.13)	29266 (14.67)	70244 (35.21)	199493 (100)
2	0056 - Harischandrapur-II	251345	70615 (28.09)	9969 (3.97)	0 (0)	169010 (67.24)	246878 (98.22)
3	0057 - Chanchal-I	199170	80014 (40.17)	37297 (18.73)	26286 (13.2)	120548 (60.53)	199170 (100)
4	0058 - Chanchal-II	205333	63394 (30.87)	15760 (7.68)	14677 (7.15)	130866 (63.73)	205333 (100)
5	0059 - Ratua-I	275388	126692 (46)	40896 (14.85)	37046 (13.45)	129581 (47.05)	275388 (100)
6	0060 - Ratua-II	202080	125250 (61.98)	51246 (25.36)	0 (0)	151601 (75.02)	202080 (100)
7	0061 - Gazole	332191	119709 (36.04)	30670 (9.23)	18675 (5.62)	168999 (50.87)	332191 (100)
8	0062 - Bamangola	143906	77901 (54.13)	15674 (10.89)	18495 (12.85)	79564 (55.29)	143906 (100)
9	0063 - Habibpur	185342	49517 (26.72)	25181 (13.59)	19901 (10.74)	88894 (47.96)	185342 (100)
10	0064 - Maldah (Old)	135855	50629 (37.27)	12961 (9.54)	3801 (2.8)	57719 (42.49)	135855 (100)
11	0065 - English Bazar	242797	103423 (42.6)	39280 (16.18)	41770 (17.2)	126918 (52.27)	242797 (100)
12	0066 - Manikchak	269813	117804 (43.66)	89059 (33.01)	69750 (25.85)	129856 (48.13)	269813 (100)
13	0067 - Kaliachak-I	269058	81182 (30.17)	49122 (18.26)	7735 (2.87)	197293 (73.33)	269058 (100)
14	0068 - Kaliachak-II	206267	98130 (47.57)	51234 (24.84)	55317 (26.82)	8109 (3.93)	206267 (100)
15	0069 - Kaliachak-III	329147	145402 (44.18)	60442 (18.36)	16619 (5.05)	221549 (67.31)	329147 (100)
Total :		3447185	1398103 (40.56)	556983 (16.16)	359338 (10.42)	1850751 (53.69)	3442718 (99.87)

Note :

- * Education includes all education facilities.
- ^ Medical includes all medical facilities.
- # Post office includes post office, telegraph office and Post and telegraph office.
- § Transport communication includes bus service, rail facility and navigable waterways.
- @ Bank includes Commercial Bank and Co-operative Bank.
- ** Telephone includes Telephone, PCO and Mobile.

Table 37 shows the C.D. Block wise availability of facilities of education, medical, drinking water, post office, telephone, transport communications, banks, agricultural credit societies, approach by pucca road and power supply among the rural population. The facility for education is availed by 97 per cent population, for medical it is served by 79.26 per cent of population, drinking water is availed to 99.59 per cent, post office to 40.74 per cent, telephone facility is availed by 93.07 per cent, transport communication to 40.56 per cent, for banks it is to 16.16 per cent, for agricultural credit societies it is availed by 10.42 per cent, approaches by pucca road to 53.69 per cent and for power supply it is served to 99.87 per cent in percentage rural population of inhabited villages of Maldah district.

C.D. Block wise data shows that education facility is ranging from 88.03 per cent (Habibpur C.D. Block) to cent percent (Ratua-II C.D. Block), medical facility is ranging from 39.95 per cent (Habibpur C.D. Block) to 95.26 per cent (Kaliachak-II C.D. Block) showing a wide disparity, drinking water facility is ranging from 96.52 per cent (English Bazar C.D. Block) to cent percent (Harischandrapur-II C.D. Block, Chanchal-I C.D. Block, Chanchal-II C.D. Block, Ratua-II C.D. Block, Gazole C.D. Block, Bamangola C.D. Block, Maldah (Old) C.D. Block and Kaliachak-II C.D. Block), post office facility is ranging from 8.91 per cent (Gazole C.D. Block) to 71.60 per cent (Kaliachak-III C.D. Block) also showing a wide disparity, in telephone facility, it is ranging from 75.90 per cent (Chanchal-II C.D. Block) to cent percent (Harischandrapur-II C.D. Block and Kaliachak-II C.D. Block), transport communications facility is ranging from 26.72 per cent (Habibpur C.D. Block) to

61.98 per cent (Ratua-II C.D. Block), bank facility is ranging from 3.97 per cent (Harischandrapur-II C.D. Block) to 33.01 per cent (Manikchak C.D. Block), in agricultural credit society facility there are two C.D. Blocks (Harischandrapur-II and Ratua-II), where this facility is unavailable and among the rest C.D. Blocks it is ranging from 2.80 per cent Maldah (Old) (C.D. Block) to 26.82 per cent (Kaliachak-II C.D. Block) also showing wide disparity, in approach by pucca road facility only in Kaliachak-II C.D. Block it is 3.93 per cent, but the rest of C.D. Blocks it is ranging from 35.21 per cent (Harischandrapur-I C.D. Block) to 75.02 per cent (Ratua-II C.D. Block) and in case of power supply facility, it is best available in the district showing the cent percent in all the C.D. Blocks except Harischandrapur-II C.D. Block (98.22 per cent) is availed by the rural inhabitants of the district.

Table 38: Distribution of Villages not having certain Amenities, arranged by Distance Ranges from the Places where these are Available, 2011

Village not having the amenity of	Distance range of place from the villages where the amenity is available			
	Less than 5 kilometres	5-10 kilometres	10+ kilometres	Total (Col. 2-4)
1	2	3	4	5
1. Education :				
(a) Primary School	256	6	3	265
(b) Middle School	870	228	12	1110
(c) Degree College	676	262	669	1607
2. Medical :				
(a) Hospital	893	281	421	1595
(b) PHC	461	559	518	1538
3. Post Office :	913	264	171	1348
4. Telephone	94	54	8	156
5. Bus Service	678	548	91	1317
6. Bank :				
(a) Commercial Bank	650	585	291	1526
(b) Co-operative Bank	408	553	622	1583
7. Agricultural Credit Societies	0	123	1411	1534

Note :

Degree College includes Art, Engineering and Medicine

Hospital includes Allopathic & Alternative Medicine

Post Office includes post office, telegraph office and post & telegraph office

Telephone includes Telephone, PCO and mobiles

Bus includes private and public

Table 38 depicts the distribution of villages of non-availability of amenities and showing the distance range from the nearest place where the respective amenities are available. It is observed that 265 villages in the district have no primary school. Out of which only 256 villages have this facility within 5 kilometres, 6 villages have this facility within 5-10 kilometres and 3 villages have this facility beyond 10 kilometres. In case of middle school facility, there are 1,110 villages not having middle school, out of which the majority (870 villages) have this facility within 5 kilometres and out of 1,607 villages not having Degree College, only 676 villages can avail the degree college facility within 5 kilometres distance. In case of non-availability of hospital facility there are 1,595 villages in the district, out of which 893 villages can avail this facility within 5 kilometres, 281 villages have to go 5-10 kilometres and 421 have to go beyond 10 kilometres to avail this facility. Out of 1,538 villages which have no primary health centre facility itself, only 461 villages have to travel upto 5 kilometres to avail this facility as reported, for 559 villages for availing this facility they have to go 5-10 kilometres and for rest 518 villages, they have to move beyond 10 kilometres. There are 1,348 villages which have no post office facility itself. Out of which, majority of villages (913) can avail this facility within 5 kilometres. In case of telephone facility out of 156 villages where no telephone facility is available, can availed this facility within 5 kilometres by the inhabitants of 94 villages. Out of total villages of Maldah district there are 1,317 villages where no bus service is available. It has

been observed from the above Table that majority of the villages (678) can availed the bus service within 5 kilometres from their respective villages. So far as the availability of commercial banking service is concerned 1,526 villages do not have the same and below the half of these villages (650) can avail this facility within 5 kilometres, followed by 585 villages within a distance of 5-10 kilometres. In case of cooperative banking service the scenario is more or less same. In 1,583 villages of the district have no cooperative banking service and out of these only 408 villages can avail this facility within 5 kilometres and the majority (622) villages have to go beyond 10 kilometres to avail this facility. For agricultural credit societies 1,534 villages have such facility beyond the reach of 5 kilometres. Out of which the majority (1,411) villages can avail this facility beyond 10 kilometres.

Table 39: Distribution of Villages according to the Distance from the Nearest Statutory Town and Availability of Different Amenities, 2011

Distance Range from the nearest Statutory Town (In Kilometres)	Number/ Percentage	Number of Inhabited Villages in each range	Type of amenity available							
			Education*	Medical [^]	Post Office #	Telephone **	Transport Communications \$	Banks @	Agricultural Credit Societies	Approach by Pucca Road
1	2	3	4	5	6	7	8	9	10	11
Less than 5	Number	14	12	6	1	13	5	0	0	5
	Percentage		85.71	42.86	7.14	92.86	35.71	0	0	35.71
5 – 15	Number	543	446	303	62	501	131	25	25	167
	Percentage		82.14	55.8	11.42	92.27	24.13	4.6	4.6	30.76
16 – 50	Number	655	579	383	135	577	172	49	32	279
	Percentage		88.4	58.47	20.61	88.09	26.26	7.48	4.89	42.6
51+	Number	384	339	241	67	351	120	21	23	154
	Percentage		88.28	62.76	17.45	91.41	31.25	5.47	5.99	40.1
Unspecified	Number	18	4	3	1	16	1	0	0	1
	Percentage		22.22	16.67	5.56	88.89	5.56	0	0	5.56
Total :	Number	1614	1380	936	266	1458	429	95	80	606
	Percentage		85.5	57.99	16.48	90.33	26.58	5.89	4.96	37.55

Note :

- * Education includes all education facilities.
- [^] Medical includes all medical facilities.
- # Post office includes post office, telegraph office and Post and telegraph office.
- \$ Transport communication includes bus service, railway facility and navigable waterways.
- @ Bank includes Commercial Bank and Co-operative Bank.
- ** Telephone includes Telephone, PCO and Mobile.

This Table analyses the distribution of villages according to the distance from the nearest Statutory Towns and availability of eight different amenities (education, medical, post office, telephone, transport communications, banks, agricultural credit societies and approach by pucca road), i.e. simply the urban effect on amenities of rural areas. The Table shows that out of 1,614 inhabited villages 1,380 villages having education facility by 85.50 per cent, 936 villages can avail the medical facility by 57.99 per cent, having post office facility itself by 16.48 per cent villages, which is 266 number of villages, telephone facility is highly available in 1,458 villages by 90.33 per cent, transport communications facility is reachable in 429 villages, which is 26.58 per cent out of total inhabited villages in the district. In case of banks, agricultural credit societies and approach by pucca road, these amenities are available respectively in 5.89 per cent, 4.96 per cent and 37.55 per cent villages of the Maldah district.

Table 40: Distribution of Villages according to Population Range and Amenities Available, 2011

Population range	Number/Percentage	Number of inhabited villages in each range	Type of amenity available									
			Education*	Medical [^]	Drinking water	Post office #	Telephone**	Transport communications ^{\$}	Banks [@]	Agricultural Credit Societies	Approach by pucca road	Power supply
1	2	3	4	5	6	7	8	9	10	11	12	13
1-499	Number Percentage	406	246 60.59	122 30.05	392 96.55	5 1.23	350 86.21	53 13.05	2 0.49	2 0.49	66 16.26	406 100.00
500-999	Number Percentage	350	296 84.57	172 49.14	346 98.86	29 8.29	317 90.57	61 17.43	5 1.43	3 0.86	101 28.86	350 100.00
1000 - 1999	Number Percentage	345	327 94.78	219 63.48	343 99.42	40 11.59	319 92.46	113 32.75	9 2.61	21 6.09	144 41.74	344 99.71
2000 - 4999	Number Percentage	344	343 99.71	269 78.2	342 99.42	92 26.74	312 90.70	124 36.05	39 11.34	32 9.30	192 55.81	343 99.71
5000 - 9999	Number Percentage	129	129 100.00	116 89.92	129 100.00	62 48.06	121 93.80	49 37.98	24 18.60	12 9.30	76 58.91	129 100.00
10000 +	Number Percentage	40	40 100.00	38 95	40 100.00	38 95.00	39 97.50	29 72.50	16 40.00	10 25.00	27 67.50	40 100.00
District Total :	Number Percentage	1614	1381 85.56	936 57.99	1592 98.64	266 16.48	1458 90.33	429 26.58	95 5.89	80 4.96	606 37.55	1612 99.88

Note :

* Education includes all education facilities.

[^] Medical includes all medical facilities.

Post office includes post office, telegraph office and Post and telegraph office.

^{\$} Transport communication includes bus service, railway facility and navigable waterways.

[@] Bank includes Commercial Bank and Co-operative Bank.

** Telephone includes Telephone, PCO and Mobile.

This Table analyses the distribution of villages according to population and availability of ten different amenities (education, medical, drinking water, post office, telephone, transport communications, banks, agricultural credit societies, approach by pucca road and power supply), i.e. availability of amenities for different population size classes villages. This Table shows that the proportion of villages having these amenities increases proportionately as the population size increase. But in two cases this relation is showing exception. In telephone amenity it decreases from population range 1000-1999 to 2000-4999 and for power supply amenity it is slightly declined by 0.29 per cent from the population range 500-999 to 1000-1999. All villages having population 5000 or more have education, drinking water and power supply facilities. Remarkably, all villages have power supply facilities except one village each in the population range 1000-1999 and 2000-4999.

Table 41: Distribution of Villages according to Land Use, 2011

Sl. No.	Name of CD Block	Number of inhabited villages	Total area (in Hectares)	Percentage of cultivable area to total area	Percentage of irrigated area to total cultivable area
1	2	3	4	5	6
1	0055 - Harischandrapur-I	104	17084.72	85.75	78.65
2	0056 - Harischandrapur-II	73	21596.31	74.02	90.05
3	0057 - Chanchal-I	98	15859.47	76.30	48.62
4	0058 - Chanchal-II	90	20251.83	87.89	40.34
5	0059 - Ratua-I	95	22500.30	68.46	59.41
6	0060 - Ratua-II	48	17017.14	84.39	47.56
7	0061 - Gazole	286	50801.58	80.59	36.06
8	0062 - Bamangola	141	20476.57	88.40	24.33
9	0063 - Habibpur	233	33505.23	82.18	48.66
10	0064 - Maldah (Old)	112	20614.44	80.48	39.79
11	0065 - English Bazar	108	21296.75	60.01	55.96
12	0066 - Manikchak	72	28622.65	67.41	49.21
13	0067 - Kaliachak-I	49	7848.01	76.75	17.29
14	0068 - Kaliachak-II	40	11851.41	62.29	22.80
15	0069 - Kaliachak-III	65	22445.68	80.00	85.34
Total :		1614	331772.09	77.43	50.15

Note : Cultivable area= irrigated area + unirrigated area

The above Table shows that there are 1,614 inhabited villages spread over fifteen C.D. Blocks with a total area of 3,31,772.09 hectares. In Maldah district a vast majority of the land area is available for cultivation and that constitutes 77.43 per cent of the total land of the district. Irrigation is considered as an important factor for cultivation. As per the Table, 50.15 per cent of the cultivable land is under irrigation. The highest percentage of cultivable area (88.40 per cent) is in Bamangola C.D. Block, followed by Chanchal-II C.D. Block with 87.89 per cent. English Bazar C.D. Block is reported the lowest percentage of cultivable area (60.01 per cent) to its total area. The proportion of cultivable area in the remaining C.D. Blocks is more or less equal. It is observed from the Table that irrigated area to the total cultivable land is highest in Harischandrapur-II C.D. Block with 90.05 per cent followed by Kaliachak-III C.D. Block and Harischandrapur-I C.D. Block where the proportion of irrigated area is 85.34 and 78.65 respectively. The lowest proportion of cultivable land under irrigation is recorded as 17.29 in Kaliachak-I C.D. Block. Besides Kaliachak-I C.D. Block, nine C.D. Blocks are also recorded having less proportion irrigated area than the district average of 50.15 per cent.

Table 42 : Schools/Colleges per 10,000 population in Towns, 2011

Sl. No.	Name of the Town	Type of educational institution (Approx. numbers)				
		Primary	Middle	Secondary/ Matriculation	Senior Secondary	College*
1	2	3	4	5	6	7
1	312245 - Chanchal (CT)	2	2	2	2	0
2	312781 - Bandhail (CT)	5	2	2	2	0
3	312782 - Rangabhita (CT)	13	4	4	4	0
4	313212 - Baksinagar (CT)	6	0	0	0	0
5	313213 - KachuPukur (CT)	5	0	2	0	0
6	313214 - Kendua (CT)	2	0	0	0	0
7	313215 - Aiho (CT)	7	3	3	3	0
8	313331 - Jhangra (CT)	8	2	2	0	0
9	313332 - Chhatianmor (CT)	5	2	2	2	0
10	313333 - Sahapur (CT)	5	2	0	0	0
11	313466 - Milki (CT)	3	1	1	1	0
12	313467 - Sonatala (CT)	6	0	0	0	0
13	313468 - Bagbari (CT)	3	1	1	1	0
14	313613 - ChhotaSuzapur (CT)	7	3	3	3	0
15	313614 - Nazirpur (CT)	7	0	1	0	0
16	313615 - Bara Suzapur (CT)	0	0	0	1	0
17	313616 - Chaspara (CT)	5	3	3	1	0
18	313617 - Jalalpur (CT)	4	2	2	2	0
19	313618 - Bamangram (CT)	2	1	1	0	0
20	313619 - Jadupur (CT)	12	0	1	0	0
21	313620 - Silampur (CT)	2	0	0	0	0
22	313621 - Baliadanga (CT)	7	0	2	2	0
23	313622 - Alipur (CT)	2	1	1	1	0
24	313623 - KarariChandpur (CT)	1	0	0	0	0
25	313689 - Birodhi (CT)	8	3	0	0	0
26	313762 - Jagannathpur (CT)	4	1	1	1	0
27	313763 - Krishnapur (CT)	5	1	1	0	0
28	801655 - Old Malda (M)	6	1	1	0	0
29	801656 - English Bazar (M)	7	2	1	1	0
District : Maldah (332)		6	1	1	1	0

Note : * College includes Arts/ Science/ Commerce College (Degree Level and above)

Table 42 presents the total number of educational institutions in the category of Primary, Middle, Secondary, Senior Secondary Schools and Colleges available for every 10,000 population in the urban areas of Maldah district. The number of educational institutions in each town given in the Table is estimated per 10,000 population in each Census Town and Municipality. The number of Primary Schools, Middle Schools, Secondary Schools and Senior Secondary Schools available per 10,000 population in the

urban areas of the district is shown as 6, 1, 1 and 1 respectively. However, for the urban areas of the district as a whole, the ratio of the Colleges available per 10,000 population is zero (0) as per the above Table. Among the Census Towns, Rangabhita (CT) with a ratio of 13 is having the highest number of Primary Schools per 10,000 population, followed by Jadupur (CT) with a ratio of 12 Primary Schools per 10,000 population. However, in 11 Census Towns the ratio of the number of Primary Schools per 10,000 population is below 5, of which this ratio is zero (0) in Bara Suzapur (CT). Among the Statutory Towns, English Bazar Municipality is having 7 Primary Schools and Old Malda Municipality has 6 Primary Schools for every 10,000 population. In the category of Middle Schools, the highest ratio for the urban areas is reported as 4 in Rangabhita (CT). The highest ratio of the number of Secondary/Matriculation Schools for every 10,000 population has been reported in Rangabhita (CT) with 4 followed by Chaspara (CT), Aiho (CT) and Chhota Suzapur (CT) with 3. In case of Senior Secondary Schools the highest ratio of the number of schools is again reported from Rangabhita (CT) with 4 followed by Aiho (CT) and Chhota Suzapur (CT) with 3. The ratio of the number of Colleges available per 10,000 population in all the urban areas of the district has been reported as zero (0).

Table 43: Number of Beds in Medical Institutions in Towns, 2011

Sl. No.	Name of the Town	Number of beds in medical institutions per 10,000 population (Approx. numbers)
1	2	3
1	312245 - Chanchal (CT)	0
2	312781 - Bandhail (CT)	0
3	312782 - Rangabhita (CT)	0
4	313212 - Baksinagar (CT)	12
5	313213 - KachuPukur (CT)	52
6	313214 - Kendua (CT)	0
7	313215 - Aiho (CT)	0
8	313331 - Jhangra (CT)	0
9	313332 - Chhatianmor (CT)	0
10	313333 - Sahapur (CT)	0
11	313466 - Milki (CT)	24
12	313467 - Sonatala (CT)	0
13	313468 - Bagbari (CT)	12
14	313613 - ChhotaSuzapur (CT)	0
15	313614 - Nazirpur (CT)	0
16	313615 - Bara Suzapur (CT)	9
17	313616 - Chaspara (CT)	0
18	313617 - Jalalpur (CT)	0
19	313618 - Bamangram (CT)	0
20	313619 - Jadupur (CT)	13
21	313620 - Silampur (CT)	12
22	313621 - Baliadanga (CT)	0
23	313622 - Alipur (CT)	0
24	313623 - KarariChandpur (CT)	0
25	313689 - Birodhi (CT)	0
26	313762 - Jagannathpur (CT)	22
27	313763 - Krishnapur (CT)	0
28	801655 - Old Malda (M)	4
29	801656 - English Bazar (M)	34
District : Maldah (332)		16

The above Table shows the number of beds available in the medical institutions located in the towns under Maldah district. The urban area of Maldah district consists of twenty seven Census Towns and two Municipalities. It is observed from the above Table that for the entire urban area of the district there are 16 beds available in the medical institutions for every 10,000 population. The Table also shows that, out of twenty nine urban units in nineteen units the ratio of the number of beds available in the medical institutions per 10,000 population is 0. The highest ratio of 52 beds in medical institutions available per 10,000 population is reported from Kachu Pukur (CT), followed

by English Bazar Municipality with 34 beds per 10,000 population while Old Malda Municipality has reported the lowest ratio of 4 beds available in medical institutions per 10,000 population.

Table 44: Proportion of Slum population in Towns, 2011

Sl. No.	Name of the Town having Slum	Total population	Slum population	Percentage of Slum population to Total Population
1	2	3	4	5
1	801656 – English Bazar (M)	205521	60729	29.55
	Total :	205521	60729	29.55

The above Table depicts the proportion of slum population to the total population of Statutory Towns which have reported having slum population. The slum areas are being identified on the basis of certain fixed criteria. The slum population in the district estimated with the help of slum data provided by the concerned town authorities. Maldah district has two Statutory Towns viz. Old Malda Municipality and English Bazar Municipality. During Census 2011, slum population is being reported only from Statutory Towns and from Maldah district it is reported from one Statutory Town viz. English Bazar Municipality. In the district, 29.55 per cent population of the total population of the Statutory Town is inhabited in the slum areas.

Table 45: Most important Commodity Manufactured in Towns, 2011

Sl. No.	Name of the Town	Name of three most important commodities manufactured
1	2	3
1	312245 - Chanchal (CT)	---
2	312781 - Bandhail (CT)	Rice, Flour
3	312782 - Rangabhita (CT)	Rice
4	313212 - Baksinagar (CT)	---
5	313213 - KachuPukur (CT)	---
6	313214 - Kendua (CT)	Mustard Oil, Bidi, Paddy
7	313215 - Aiho (CT)	Rice, Bidi
8	313331 - Jhangra (CT)	Flour, Aluminium, Tiles
9	313332 - Chhatianmor (CT)	Bidi, Steel Factory
10	313333 - Sahapur (CT)	Fish, Bidi, Coke
11	313466 - Milki (CT)	---
12	313467 - Sonatala (CT)	Mango Product, Mango Pickle, Naplin
13	313468 - Bagbari (CT)	Wheat Mill
14	313613 - ChhotaSuzapur (CT)	Rashem Silk, Mango, Potato
15	313614 - Nazirpur (CT)	Resham Silk, Mango, Potato
16	313615 - Bara Suzapur (CT)	Resham Silk, Mango Product, Bidi
17	313616 - Chaspara (CT)	Cocoon, Bidi, Mango Product
18	313617 - Jalalpur (CT)	Silk, Biri
19	313618 - Bamangram (CT)	Silk, Biri
20	313619 - Jadupur (CT)	---
21	313620 - Silampur (CT)	Silk, Biri
22	313621 - Baliadanga (CT)	Wooden Furniture, Biri, Beckary
23	313622 - Alipur (CT)	Biri, Cocon
24	313623 - KarariChandpur (CT)	Sericulture
25	313689 - Birodhi (CT)	---
26	313762 - Jagannathpur (CT)	---
27	313763 - Krishnapur (CT)	---
28	801655 - Old Malda (M)	Mango Products, Bidi, Bricks Tiles
29	801656 - English Bazar (M)	Silk Fabrics, Mango Product, Mustard Oil

Table 45 above shows the most important commodities manufactured in each town of Maldah district. It could be seen from the Table that *bidi*, silk product, mango product and rice are the main commodities which are commonly produced in the urban units of Maldah district. *Bidi* is manufactured in 12 urban units, silk product is produced in 9 urban units, mango product is produced in 7 urban units and rice is produced in 4 urban units in Maldah district. Beside these potato, flour, mustard oil, bricks, tiles, sericulture, wooden furniture, fish, steel factory, aluminum, wheat mill are also the important items manufactured in the urban units of the district.

Major Social and Cultural Activities
Places of Religious, Historical or Archaeological
Importance and Places of Tourist Interest
Major Characteristics and Contribution of the District

Major Social and Cultural Activities of the District like Festivals and Fairs

Innumerable fairs, festivals and socio-cultural events are held throughout the year in the district having wide admixture of religion, community and culture. The followers of the main faiths and some tribal groups observe their own religious festivals whereas they intermingle in certain *melas* (fairs) and ceremonies. Brief notes on the major festivals and *melas* of the district are given below :

(a) Festivals Celebrated throughout the State :

West Bengal celebrates many *pujas* (worship) and festivals. The Bengali proverb “*Baro Mase Tero Parbon*” (thirteen festivals in twelve months) indicates the abundant of festivity in the State. We are trying to go across the State Level common festivals in brief that are celebrated with great grandeur all over West Bengal with great enthusiasm. Please note that this State is a perfect example of communal harmony that is reflected in all the festivals. Peoples of different religion, caste and creed use to celebrate and participate in all the festivals together.

Durga Puja : Durga *puja* or *Sharadotsav* is undoubtedly the main festival of West Bengal. The dates of Durga *puja* celebrations are set according to the traditional Hindu calendar and the fortnight corresponding to the festival is called *Devi Paksha* (fortnight of the Goddess). Durga *puja* festival marks the victory of Goddess Durga over the evil buffalo demon Mahishasura. Thus, Durga *puja* festival epitomizes the victory of Good over Evil. The prominence of Durga *puja* increased gradually during the British Raj in Bengal and erstwhile Assam. After the Hindu reformists identified Durga with India, she became an icon for the Indian Independence Movement. In the first quarter of the 20th century, the tradition of *Baroyari* (community) *puja* was popularized due to this. After independence, Durga *puja* became one of the largest celebrated festivals in the whole world. It is also the largest open Air Art Exhibition in the World. Durga *puja* is also called *Akalbodhan* (untimely awakening of Durga), *SharadiyaPujo* (autumnal worship), *Sharodotsab* (festival of autumn), *MahaPujo* (grand *puja*), *MaayerPujo* (worship of the Mother) or merely as *puja* or *pujo*.

Kali Puja : Kali *puja* is also known as *Shyamapuja* or *Mahanishapuja*, is a festival dedicated to the Hindu Goddess Kali, celebrated on the new moon day of the Hindu calendar month of *Kartik* (mid-October to mid-November) especially in Bengal, Odisha, Bihar and Assam. While the Bengalis, Odias and Assamese adore Goddess Kali on this day, the rest of India worships Goddess Lakshmi on Diwali. In north India ‘Deepavali’ or the festival of lights is celebrated to commemorate the home coming of Lord Rama to Ayodhya after fourteen years of exile as per the epic Ramayana. Decoration with lights and cracking the crackers are part of the observation.

Saraswati Puja or Vasant Panchami : Goddess Saraswati is referred as the Goddess of learning and music. It is a festival that signifies the beginning of *VasantRitu* (spring season). This *puja* is celebrated on the fifth day of the bright fortnight of the lunar month of Bengali calendar month of *Magh* (mid-January to mid-February). A white swan on which the Goddess sits symbolizes *SatwaGuna* (purity and discrimination). This *puja* is celebrated in all educational institutions, music schools and even in localities throughout the State.

Dol Yatra or The Festival of Colours : The festival of *Dol Yatra* is celebrated with pomp and dignity in the State of West Bengal. While it is known as *Dol Yatra* in West Bengal, rest of India celebrates it as *Holi*. It is the last festival of Bengali Calendar Year. It celebrates the legend of Radha and Krishna which says that Lord Krishna expressed his love to her beloved Radha on this day. People celebrate this festival playing with coloured water and colour powder called *abeer*. *Dol Purnima* (full moon day) becomes all the more significant for Bengalis, because this is also the birthday of the great Bhakti cult movement leader *Shree Chaitanya Mahaprabhu* (1485–1533).

Ratha Yatra or The Chariot Journey Festival : *Ratha Yatra* is a festival that involves moving of deities Jagannath, Balabhadra and Subhadra on a *ratha* (chariot) to their *MausimaDeula* (aunt's place). The festival originated in Puri, Odisha. The *RathaYatra* of Mahesh at Sreerampore in the Hugli district of West Bengal is the third oldest *ratha* festival in India and oldest in Bengal, having been celebrated since 1755. *Ratha Yatra* of Guptipara in Hugli district and of Mahishadal in Purba Medinipur district also has all India fame. Though mainly a *Vaishnava* festival, still it is celebrated by all communities. Small children are seen to pull small *rathas* around the streets accompanied by their parents. Many local *rathas* are also been pulled in this occasion throughout the State.

Raksha Bandhan : It is a Hindu festival that celebrates the love and duty between brothers and sisters where sisters tie a *rakhi* (sacred thread) on her brother's wrist. This symbolizes the sister's love and prayers for her brother's well-being, and the brother's lifelong vow to protect her. The festival falls on the full moon day (*Shravan Poornima*) of the Bengali calendar month of *Shravan* (mid-July to mid-August). Many myths and historic legends are linked to it. For example, the Rajput queens practiced the custom of sending *rakhi* threads to neighbouring rulers as token of brotherhood.

In West Bengal, the great poet Rabindranath Tagore invoked *Rakhi* as concepts to inspire love, respect and a vow of mutual protection between Hindus and Muslims during India's colonial era. In 1905, Bengal was divided by the British Empire on the basis of religion. Tagore arranged a ceremony to celebrate *Raksha Bandhan* to strengthen the bond of love and togetherness between Hindus and Muslims of Bengal, and urge them to together protest the British Empire which proved to be very successful. Even today in West Bengal, his tradition continues as people tie *Rakhis* to their neighbours and close friends.

Eid ul-Fitr or Festival of breaking the Fast : This is an important religious festival of the peoples belonging to Islam faith. It marks the end of *Ramadan*, the Islamic holy month of *sawm* fasting). The religious *Eid* is a single day during which Muslims are not permitted to fast. The holiday celebrates the conclusion of the 29 or 30 days of dawn-to-sunset fasting during the entire month of *Ramadan*. The day of *Eid*, therefore, falls on the first day of the next Islamic calendar month of *Shawwal*. The date for the start of any lunar *Hijri* month varies based on the observation of new moon by local religious authorities, so the exact day of celebration varies by locality. However, in most countries, it is generally celebrated on the same day as Saudi Arabia. Throughout the State, mass prayers (*namaz*) are organized. It is a day of joyful get together.

Muharram : It is the first month of the Islamic calendar and is one of the four sacred months of the year. Since the Islamic calendar is a lunar calendar, *Muharram* moves from year to year when compared with the Gregorian calendar. It is the second holiest month following Ramadan. The word Muharram means forbidden and is derived from the word *harām*, meaning sinful. This is practically a mourning festival to observe the death of two brothers Hassan and Hussain – two grandsons of the Prophet Muhammed in the battle of Karbala. *Tajiyas* that symbolized the memorial tombs of the two brothers are taken out in procession and the devotees use to chant the name of Hassan and Hussain throughout.

Christmas : Also referred as Christmas Day, is an annual festival commemorating the birth of Jesus Christ, observed on December 25 as a religious and cultural celebration among billions of people around the world as well as West Bengal. On this day people exchange gifts, sweet and cakes amongst them. Many fairs are organized throughout the State and people use to gather there in numbers. Children are very fond of this festivals and Santa Claus is perhaps the most lovable character to them from whom they expect gifts packed in colourful papers. The chilling winter season practically extends this Christmas festivals up to English New Year i.e. January 1.

Good Friday : It is a Christian religious occasion commemorating the crucifixion of Jesus Christ and his death at Calvary. Calvary, also Golgotha, was, according to the Gospels,

asite immediately outside Jerusalem's walls where Jesus was crucified. It is also known as Holy Friday, Great Friday, Black Friday or Easter Friday.

Guru Nanak's Birthday :Guru Nanak Sahib, the founder of Sikhism, was born on 15th April, 1469 at Rai-Bhoi-di Talwandi in the present district of Shekhupura (Pakistan), now Nanakana Sahib.The Birthday of Guru Nanak Sahib falls on *Kartik Purnamashi* i.e. full moon day of the month *Kartik* (usually November). On this day the followers of Sikhism use to visit the *Gurdwara* (shrine) and pay homage to him. This occasion is celebrated all over the State every year with great devotion and enthusiasm.

Buddha Purnima : Also referred as Buddha *Jayanti*, the birth anniversary of the Lord Gautam Buddha is the most important festival of the Buddhists and is celebrated with great enthusiasm. This festival falls on full moon day in the month of April. It was on this same day that Buddha got enlightenment and also attained *Nirvana* (salvation). The Buddhists consider the day to be more auspicious than any other day of the year. It is also believed that Yashodara, Gautam's wife, his charioteer Channa and even his horse Kantaka were born on the same day.

Mahavir Jayanti : The followers of Jainism observes the birthday of Lord Mahāvīra on this date. Lord Mahāvīra (599 BCE–527 BCE), also known as Vardhaman, was the twenty-fourth and last *tirthankara* (holy person) of Jainism of present *Avasarpani* era (half time cycle as per Jain cosmology). Lord Mahāvīra was given the title *Jinā*, or "Conqueror" (conqueror of inner enemies such as attachment, pride and greed), which subsequently became synonymous with *tirthankara*. Although there is reasonable evidence to believe that Parsva, predecessor of Mahāvīra was a historical figure, still Mahavira is sometimes referred as the founder of Jainism. Colourful processions are taken out by the followers of Mahavir on this day which is well attended by people of all caste, creed and religion. The date of Lord Mahavir's birthday is decided according to the Jain calendar *Vira Nirvana Samvat*.

(b) Festivals and Fairs of District Maldah :

Keeping the trend of the state, Maldah district hosts numerous fairs and festivals throughout the year. Concentration of population from of various religious beliefs also helped in diversification the festivals. The festivals of Maldah can be broadly divided into two categories i.e. Religious and Secular (Socio-Cultural). Religious festivals grow on the basis of mystic ideas about the phenomenon of nature like the sun, the earth, the river and so on. But the Secular festivals develop on the basis of practical socio-economic needs of the people. More than one hundred fairs and festivals are held annually in different parts of the district. Of them, some important *melas* take place on the occasion of Hindu Festivals. In most of the cases, although the festivals were initiated to commemorate typical religious occasions, the spread of the celebrations expanded beyond religious boundaries and people from all religious persuasions are taking part in the festivities.

Through-out the year, several indigenous socio-cultural festivals are organised across Maldah district, the most widely celebrated of them are Gombhira, Alkap, Kavigan etc. which have crossed the boundaries of the district and are considered among one of the most vibrant ancient Indian festivals.

Gambhira (Bengali :গম্ভীরা): The most important festival of Maldah district is Gambhira festival. This festival has been a long tradition in the life and culture of this region. The festival is held on the last week of the Bengali calendar month of *Chaitra* (mid-March to mid-April) and on three preceding days. Even only fifty years ago, it was regarded as a major festival of the district. In the past, most of the villages where majority of the people were from Rajbanshi, Koch and Poliya communities, Gambhira Than and Gambhira festival was used to be held with great enthusiasm. The origins of Gambhira is identified with Lord Shiva of Hindu mythology, is a type of song (originating in Chapai Nawabganj, in the Northern region of Bangladesh). It is performed with a particularly distinctive

rhythm and dance with two performers, always personifying a man and his maternal grandfather, discussing a topic to raise social awareness. This festival also refers to a dance form practised in the North Bengal districts of Dakshin Dinajpur and Koch Bihar. Various masks are curved out from wooden pieces and the dancers wear the masks while performing the Gombhira dance.

Alkap (Bengali :আলকাপ) : is also another form of Bengali folk performance popular in the Maldah district. Apart from Maldah, it is also celebrated in the districts of Murshidabad and Birbhum in West Bengal and Rajshahi in Bangladesh. It has also spread to the adjoining areas of Jharkhand and Bihar such as Dumka and Purnia.

Kaap means 'kavya' (verse) and 'Aal' is part of the verse. Alkap is an amalgamation of music, dance and theatrical presentation. An alkap group of ten to twelve performers is led by a *sarkar* (master) or *guru* (leader) and includes two or three young men called *chhokras*, one or two *gayens* (singers), *dohar*, choristers, and musicians. Alkap is presented in five parts :Asar Vandana, Chhora, Kaap, Baithaki Gaan and Khemta Pala. The programme is a reflection of rural society and puts the focus on the prevailing socio-economic condition of the rural masses.

Kavigan (Bengali :কবিগান): Another popular form of Bengali folk songs, *Kavigan* is the performance wherein folk poets sing and perform. *Kavigan* is normally sung by two groups. Each group is led by a *kaviyal* or *sarkar*. The accompanying singers called *dohars* often repeat what the leader said. A *kavigan* programme starts with *bandana* (evocation) or *gurudevergeet* (song of the sect patron). The *bandana* can be directed to or be in praise of deities like Saraswati, Ganesh or even to common people and the audience as deemed fit by a particular *kaviyal*. This is followed by Radha-Krishna related song, some call it *agamani*. Then songs on four subjects are sung :(i)*sakhisambad*, (ii)*biraha*, (iii) *lahar* and (iv) *kheur*. Sakhi Sambad deals with the love-songs related to Radha-Krishna. Biraha is about the mortal pang of separation of common human beings. Kheur is somewhat about god and goddesses, but often includes mild slangs. Finally, the competitive part starts. It mainly consists of the *Lahar*, where the competitors personally attack each other, musico-verbally. In *kavigan*, also referred to as *kabirlarai*, two persons who are lyricist plus composer at the same time answer each other in form of songs.

In his *Banglar Kavigan*, Sajani Kanta Das said, "*Kavigan* was born out of a synthesis of various art forms prevalent in different parts of Bengal at different times having peculiar names such as *tarja*, *panchali*, *kheur*, *akhrai*, half *akhrai*, full *akhrai*, *danrakavigan*, *basakavigan*, *dhapkiratan*, *tappa*, Krishna *jatra*, *tukkagiti* etc." Various literary researchers such as Ishwar Chandra Gupta and Dr. Harekrishna Mukhopadhyay have dwelt at length on the origins and development of *kavigan*.

Dr. Sushil Kumar Dey opines, "The existence of *kabi* songs may be traced to the beginning of the 18th century or even beyond it to the 17th; but the flourishing period of the *Kabiwalas* was between 1760 and 1830." As the religious and ritualistic content in Bengali poetry wore out there was a tendency to break away from the traditional Vaishnava poetry but the real breakthrough came only with the introduction of the printing press in mid-18th century. From the close of the 18th century for more than half a century the new *kavi*-poetry and *panchali* reigned supreme in the Kolkata region and almost threatened to sweep everything else in literature. However, while *kavigan* lost its supremacy in Kolkata, it retained its position in rural Bengal. Dr. Sushil Kumar Dey has a word of praise for the *kaviyals*, "These poets were, no doubt, born among the people (lowest classes), lived with the people and understood perfectly their ways of thinking and feeling; hence their direct hold upon the masses of whom many a modern writer is contentedly ignorant."

Kaviyals: A *Kaviyal* is the main poet and singer in the ensemble. A number of *kaviyals* from district Maldah have attained considerable popularity and fame. Mentions have been made in the references of more three hundred *kaviyals* from the 18th-20th century.

Amongst the earliest were *Lokokabi* Lambodar Chakroborty, Gonjla Guin, born in the 18th century and his contemporaries: Lalu–Nandalal, Raghu and Ramji. The famous 19th century *kaviyals* of Kolkata were Haru Thakur, Nitai Vairagi, Ram Basu, Bhola Maira, and Anthony Firinghee.

Some of *kaviyals* in other parts of Bengal were Balahari Roy (1743–1849), Sambhunath Mondal (1773–1833), Tarakchandra Sarker (1845–1914), Haricharan Acharya (1861–1941), Ramesh Chandra Shil (1877–1967), Rajendranath Sarker (1892–1974), Bijaykrishna Adhikari (1903–1985), Nishikan to Raysarkar.

Singer, Composer and Freedom-fighter Mukunda Das, popularly known as a *Chaaran Kavi* (travelling balladeer like the Medieval European Troubadours or Ministrels), was primarily a *kaviyal*. His songs in simplistic Bengali inspired the rural masses during the independence movement. Songs from his creation were so popular that were featured in several Bengali films.

Another famous *kaviyal*, Anthony Firingee, a person of Portuguese origin, was featured in a Bengali biographical film bearing his name, with *Mahanayak* Uttam Kumar portraying him.

Bhola Moira (19th century) *kaviyal* was a popular and entertaining singer who could keep his audience mesmerized. Realising the importance of popular entertainment, Ishwar Chandra Vidyasagar complimented Bhola Moira and said, “To awaken the society of Bengal, it is necessary to have orators like Ramgopal Ghosh, amusing men like Hutom Pyancha and folk singers like Bhola Moira”. A biographical film was also made on the life and woks of Bhola Moira.

Festivals of Islam:

Muharram, Id-ul-Fitr, Idu’z Zuha are celebrated with great enthusiasm throughout the district as majority of the district’s population are Muslim. The main religious festival is held at Pandua. In connection with the Bais Hazari and the Sashazari Wokf Estates Pandua *Melas* are instituted to honour great Muslim saints Makdum Shah Jalal and Kutub Shah.

Festivals of the Ancient Tribal Population:

As significant number of castes and tribe population lives in Maldah district, they also organize their own festival. In the Bengali calendar month of *Paus* (November-December), the harvest festival referred as *Sahrai* or *Badna Parob* is celebrated by the Santals of the district. In the Bengali calendar month of *Falgun* (February-March) *Bahapuja* is celebrated followed by Erok-sen festival in the Bengali calendar month of *Asadh* (May-June).

River Festival:

Snanyatra or ceremonial bathing in the river Ganga is another very popular festival celebrated in the district and one of the commonest forms of Ganga worship. This ceremony is observed with great enthusiasm in the district especially in Sadullapur (English Bazar) which is an ancient burning *ghat* for the Hindus on the bank of Old Ganga course. Fairs are organised on occasion of this *Snanyatra*.

Brief Description of Places of Religious, Historical or Archaeological Importance and Places of Tourist Interest of the District

With its rich historical background followed by rich historical heritage, Maldah is one of the most famous tourist destinations of West Bengal. Nestled at the confluence of the Mahananda and Kalindi rivers, Maldah town, with all its grace, adds to the beauty of Bengal.

Maldah town was previously known as English Bazaar. It got that name from the English factory that was established here in 1771. From Maldah, one can visit Gour and Pandua. Gour was the capital of three dynasties of ancient Bengal – The Buddhist Palas, the Hindu Senas and Muslim Nawabs. Pandua once the alternate seat of power to Gour, has the third largest concentration of Muslim monuments in Bengal. The Maldah Museum has a great collection of region's architecture and anthropological specimens.

Notable monuments, historical specimens and other notable place in the district are :

Ramkeli: Ramkeli is situated at a distance of nearing 14 km. from Malda Town towards south. A week-long fair (*mela*) of Ramkeli takes place around the last days of the Bengali lunar month of *Jyaistha* (mid-May to mid-June) in a small village right outside the still impressive ruined gates and walls of the ancient Bengal capital of Gaur. Ramkeli is famous for being the temporary home of the great religious reformer of Bengal and leader of Bhakti cult, *Shri Chaitanya* or *Chaitanya Mahaprabhu*. It is said that he had stayed here for a few days on his way to Brindaban and converted two of his principle disciples, the brothers Rup and Sanatan Goswami, who were important courtiers of the Muslim Sultan of Gaur, in Ramkeli. The fair marks that occasion. A conglomeration of two tamal and two kadamba trees can still be seen, under which the saint is said to have meditated. An engraved footprint, believed to be of *Shri Chaitanya*, is found here in the temple built beneath these trees. There are eight *kundas* (tanks) flanking the temple namely Rupsagar, Shyamkunda, Radhakunda, Lalitakunda, Bishakhakunda, Surabhikunda, Ranjakunda and Indulekhakunda. Every year, on the Jaishthya Sankranti, celebrations are held here to commemorate the arrival of *Sri Chaitanya*. A week-long fair also starts on this day.

Baroduari/Boro Sona Mosque : Baroduari mosque is half a kilometre to the south of Ramkeli. This mosque was constructed during the rule of *Sultan* (King) Hossain Shah and *Sultan* Nasrat Shah. The mosque has a massive structure comprising 168 feet by 76 feet, in a rectangular arena with octagonal towers at the corners, giving it a beautiful look. There used to be four gateways to this mosque, out of which only two remain in good shape, one is in conservable status, while the last one completely distressed. The common name of this mosque is – Baraduari Masjid, or the Mosque with 12 doorways, with its corridor running from eastern front, having six doors on each side. The stone built structure has 33 small domes on top, and are known to have been gilded with gold during the flourishing days, and thus came the name 'Bara Sona' or Great Golden Mosque. The domes still stand and presumably, the gold gilding is a story, and the brightness of the domes, under the bright sun rays, used to give it a golden look.

Dakhil Darwaja : An impressive Mughal era monument, Dakhil Darwaja, the main northern entrance to the Fort of Gour, was probably built by in 1425 AD. Made of small red bricks and terracotta work, this work of art is more than 21 m. high and 34.5 m. wide. The gateway was also called Salaami Darwaza in the older times as canons used to be fired from here. The four corners of the towering structure are topped with five-storey pillars.

Firoz Minar : A kilometre away from the Dakhil Darwaza, is the Feroze Minar. It was built by *Sultan* Saifuddin Feroze Shah (an Abyssinian who became the *Sultan* by assassinating Barbak Shah) during 1485-89. Resembling the Qutab Minar of New Delhi, this *minar* (monument) is a five-storey tower with a height of 26 m. and circumference of 19 m. Built in the Tughlaqi style of architecture, the walls of Feroze Minar are covered with intricate

terracotta carvings. This landmark is also known as the Pir-Asha-Minar or the Chiragdani.

Chamkati Masjid or Chika Mosque : Chamkati Masjid or Chika Mosque was probably built during the reign of *Sultan* Shamsuddin Yusuf Shah (1474-81 AD) in the year 1475 AD. The name 'Chamkati', derives its originality for the mosque being visited by a special class of Muslims, who in their religious frenzy, used to gash themselves with knives and were categorized amongst the 'Skin-Cutters' class, of the religion. The Bengali word – Chamkati means – Skin Cutter. Some also say, that the Sultan, in reference to a 'Fakeer or Saint', who made such gash in his presence, built this Mosque.

Kotwali Darwaja or Gumti Darwaza : On the north-east side of the Chika Mosque, this mosque was built in 1512 by Allauddin Hussein Shah. Made of brick and terracotta, the once brilliant colours woven into the artwork are still partly visible. It is said that real gold was used in the decorations.

Luko Churi Gate : The Lakhchhipi Darwaza or Lukochuri Gate is said to have built by Shah Shuja in the year 1655. It is a resemblance the Mughal architectural style. Hide and sick was a popular play of the Sultan's who used to play this game with their Begums. According to another school of historians, it was built by Allauddin Hussein Shah in 1522. Situated on the eastern side of the royal palace, this double-storied Darwaza functionally acted as the main gateway to the palace. The innovative architectural style makes it an interesting place to visit.

Kadam Rasul Mosque : Situated only half a kilometre from Feroze Minar is the Kadam Rasool Mosque. The word *kadam* means footprint and this mosque bears such name because it contains the footprints of Prophet Hazrat Muhammad on stone. Believed to be built by *Sultan* Nasiruddin Nusrat Shah in 1530, there are four towers made of black marble situated in four corners with the spires on top covered with intricate artwork.

Tomb of Fateh Khan and Tantipara Mosque : Built in the Hindu *chala* (roof) style in the 17th century, this mosque is opposite the Kadam Rasool Mosque. Fateh Khan was a commander of Mughal Emperor Aurangzeb's army. The elegant Tantipara Mosque, with its intricate terracotta decoration, stands a short distance away.

Adina Mosque : Probably the most famous landmark of the district, this mosque was built by Sultan Sujabder Shah in 1369 during his reign from 1358-1390 AD. Situated in Pandua, the mosque is of architectural magnificence and is the largest Mosque (if remained intact) of the country. The mosque by the words of historian Cunningham is 'one of the wonders of the World, by the Bengalis'. The orthodox design of the mosque is based on the great 8th century mosque of Damascus. Carved basalt masonry from earlier Hindu temples is used to support the 88 brick arches and 378 identical small domes. Hindu influence is seen all over the mosque. On the main gallery towards on the first floor, towards the entrance, one can clearly find the chiselled out image of the Hindu God Vishnu. In the central prayer hall, the motif of lotus resembles the Hindu beliefs and traditions. On the outer walls of the mosque, images of Hindu God Ganesha and Shiva, posing in his *Nataraja* (the dancing Shiva) style, are found. Numerous carvings of the typical Hindu *dwarpalaka* (door keeper) – Garuda, which is ideal in any and every Vishnu temple, are also found here. Even the name of the mosque 'Adina' is probably derived from the word 'Adinath' or Vishnu (The Lord of Preservation). Shaped quadrangular, the mosque extends 516 feet from north to south, and 313 feet from east to west. While most of the 306 domes of this mosque, have disappeared, only 18 domes on the Badhsha-ka-Takht, in the north are intact, with the arches, looking elegant. A separate elevated arched hallway for the royal ladies was built, and the women observed 'Pardah' culture, strictly testifying to the tolerance and respect of the *Sultans* of Bengal, towards the fairer sex. Another thing worth attention is the drainage system to carry off the rain water from the compound, through mouths of stone crocodiles, with sizeable heads and trunks.

Lattan Mosque : Believed to be built by *Sultan* Shamsuddin Yusuf Shah in 1475, the building of this mosque is attributed to a dancing girl of the royal court according to the legends. Traces of intricate mina work in blue, green, yellow, violet and white on the enamelled bricks lining the outer and inner walls are still visible. The splendour of colours has also led to the mosque being called the 'painted mosque'. Another interesting feature of this mosque is its arched roof, supported by octagonal pillars.

Kutubshahi Masjid : Locally known as the Chhoto Sona Masjid, the Qutb Shahi Mosque was built to honour saint Nur Qutb-ul-Alam. The ruins of his shrine are nearby, along with that of Saint Hazrat Shah Jalal Tabrizi, collectively known as the Bari Darga.

Eklakhi Mosque : The best preserved and elegant monuments of the region, this is one of the first square brick tombs in Bengal, with a carved Ganesh on the doorway. It is the tomb of the convert son of a Hindu Raja. It is one of the best preserved brick built monuments of the district. It was built by Sultan Jalaluddin Mohammed Shah (1414-28 AD). It is said that the mosque derived its name as because at that time the cost of building the mosque was one lakh rupees (*Ek Lakh Taka* in Bengali). There are three tombs inside the mosque. The highest one with the stone post almost at head level belonged to the *Sultan* himself. The middle one belongs to his *Begum* or wife, and the other with the stone post at the head, belongs to his martyr son – Sultan Ahmed Shah.

The craftsmanship of this mausoleum is a blend of Hindu and Muslim styles. Various motifs of terracotta design are still visible. There are four octagonal tower corners used to have a capitol dome on them, giving them the shapes of a minaret. This mosque is presently under supervision of the Archaeological Survey of India who is also maintaining a beautiful flower garden giving the Eklakhi Mausoleum a touch of wonderful greenery all around.

The Remains of the Great Citadel of Pandua : Pandua was once the Capital of independent Bengal. The city of Pandua was established by Shamsuddin Firoj Shah (1301-322), the ruler of Lakhnauti, who settled here and named the place after his own name i.e. Firojabad. Later ruler of this dynasty, Alauddin Ali Shah was defeated by Shamsudduin Ilyas Shah who declared Bengal as independent and made Pandu his capital for its geographically safe position. Local legends say that Pandua was founded by the *Pandava* brothers of Hindu epic The Mahabharata. Later Pandua was a part of the historic 'Pundravardhana', which was of great fame in Buddhism. The ramparts still visible suggest that that the kingdom of Pandua was almost 50 sq. km. with high wall protection. This historic place was once residence of great medieval Bengal saints Makhdum Shah Jalal Tabreji and Nur Qutbul Alam.

The Excavation Site at the Palace Compound – Gour : Through the excavation work at Gour, it is evident that the place was once dwelling place of the Buddhist. Numerous brick and limestone Buddhist *Stupas* (tomb) have been found here. From the cast copper coins, potteries from black to red ware depicts that the place was in existence during the Shunga and Kushana period.

Another belief depicts that these *stupas* were originally built by the *Sultans* who dug their treasures underneath and built these *stupas* for safety purpose.

New excavation suggests revealed an ancient *jetty* (port) type construction which suggests that waterways connectivity was available in Pandua. This place is popularly known as Jahajghata. Portions of old chains are also unearthed in three different places. In the year 1459 AD, during the rule of *Sultan* Nasiruddin Mahmud Shah, a wall was built for the sake of security. This was known as 'Baisgazi' as its height was twenty two Bengali yards or forty two feet (12.80 m.). Few remains of the walls are still visible.

Gunmant Mosque : Situated at Gour, this mosque consists of a vaulted central nave, three aisles and four openings on either side. Probably built by *Sultan* Jalaluddin Fath Shah (1481-86 AD) in 1484 AD, this mosque has twenty four domes. Out of these domes,

half has registered their names in the books of complete true history, while the other remains intact to prove the existence of the entity itself.

Adina Deer Park : Situate just across the National Highway and 21 km. from the district headquarters, this deep park is an important breeding centre for *cheetal* or spotted deer in the state and sometimes they overflow in number. The park also has a *nilgai* population of deer. However, in spite of its name, the deer park is a small fraction of the area and protected within an orchard plantation. The woods are rich in butterfly and birds, especially Asian Open bill, Paradise Flycatcher, Prinia, Oriole, Fish Eagle. Under the Forest Department of Govt. of West Bengal, one can witness migratory birds here during winter season.

Jagjivanpur : This archaeological site is situated almost 41 km east of English Bazar town and is in Habibpur C.D. Block. Many mounds are found in this site, most impressive of them is the 5 m. high Tulabhita or Salaidanga. Akhridanga, Nimdanga, Rajar Mayer Dhipi and Nandagarh are also significant mounds. A large tank named Nandadighi is another feature of the site. But perhaps the most significant findings from this site are a copper-plate inscription of Pala Emperor Mahendrapaladeva and the structural remains of a 9th century Buddhist Vihara 'Nandadirghika-Udranga Mahavihara'. More than a hundred terracotta seals, a large number of terracotta plaques and decorated bricks are also found. A small bronze made Buddha statue *bhumisparshamudra* (earth-touching gesture) was also found. Most of these artefacts are preserved at present in the Jagjivanpur gallery of the State Archaeological Museum at Behala, Kolkata along with a scaled model of the site.

Farakka Barrage Project : This Barrage and the view of mighty river Ganga from this place is one of the most important points of tourist interest due the vastness of construction and scenic beauty. River Ganga segregates; one part known as Padma enters Bangladesh and the other part, being known as Bhagirathi-Hugli travels south-ward to reach Bay-of-Bengal travelling though the southern districts of West Bengal. The details of Farakka Barrage Project have already been discussed earlier.

Indo-Bangla Border : Just 10 km. away Maldah Town, international border with neighbouring Bangladesh can be visited during the day time by procuring an prior permission from the Border Security Force. An identity proof should be carried at this point.

Accommodation :

Apart from numerous private hotels and lodges, Government of West Bengal's Tourism Department runs a tourist lodge in Maldah. The Department of Sports and Youth Welfare, Govt. of West Bengal runs a youth hostel in Maldah Town called 'Sibram Bhavan'. Four Inspection Bungalows are found at Harishchandrapur, Chanchal, Ratua and Manikchak respectively.

One can also book New Circuit House by an advance booking from the District Magistrate, Maldah.

Major Characteristics of the District, Contribution of the District in the form of Historical Figures Associated with the District

The district Maldah has contributed significantly to the history and development of the State from a very early time, owing to the seat of several kings and rulers who reigned over parts of present day West Bengal, Bangladesh, Jharkhand and Bihar. An extraordinary character of the district from ancient time was that the rulers of this district represented major religions like Hinduism, Jainism, Islam, Buddhism and ancient religious beliefs.

Following eminent personalities of recent era have dignified this olden capital by way of their contribution.

- 1) Golam Hosain, Eminent Historian
- 2) Prof. Binoy Kr. Sarkar, Eminent Economist and social scientist
- 3) Shibram Chakraborty, Eminent author
- 4) Abid Ali Khan, Historian
- 5) Haridas Palit, Folklorist
- 6) Rajani Kanto Chakraborty, Historian
- 7) Charu Chandra Bandopadhyay, Eminent Writer
- 8) Bidhu Sekhar Sastri, Eminent Professor
- 9) A.B.A. Ghani Khan Chowdhury, former Railway Minister of Govt. of India
- 10) Asim Dasgupta, Finance Minister of Govt. West Bengal was a former student of Maldah Zilla School.
- 11) Pt. Vishnu Sewak Misra, famous artist of classical music
- 12) Sourindra Mohon Misra, Minister of Education, Govt. West Bengal
- 13) Subhas Bhowmick, former Indian national footballer and many more.

Village and Town Directory

Scope of Village Directory and Town Directory

The District Census Handbook is brought out in two parts – Part A and Part B separately. Part-A covers Village and Town Directory data and Part-B covers Village and Town wise Primary Census Abstract (PCA) data of 2011 Census along with Housing amenities data. The scope of Village Directory and Town Directory is discussed below.

Scope of Village Directory :

For the conduct of Census, the villages in the district have been arranged C.D. Block wise and within the C.D. Block, they are shown Location Code wise. For the purpose of identification, each village is assigned a Location Code number. In 2011 Census, all the villages have been given unique 6 digit Code numbers which are continuous within India and will remain constant across the Census. This will make it easier for comparative study. Location Code Range of 000001-799999 has been kept for villages.

'Village' is defined as a statutorily recognized unit having a definite boundary and separate land records. In case a complete village is treated as an Outgrowth of an urban agglomeration or a Census Town, data on amenities and land use for that village have not been given in the Village Directory but shown along with the urban component.

The un-inhabited villages (villages with no population) have been indicated as such after furnishing details of the location code number of the village, name and area of the village.

Village directory contains non-Census data pertaining to each village of the district. A C.D. Block level Map and alphabetical list of villages under each C.D. Block is included in the Part-A volume. It gives the village wise basic information relating to infrastructure and amenities available in the sphere of education and medical facilities, drinking water, power supply, post and telegraph, communications, approach road to village and distribution of land use area. In addition, it contains information about total area of each village, total population and number of households and the nearest town and its distance from the village. The information on number of households and total population has been included with a view to examine the correlation of amenities with the number of households and population they serve. If an amenity is not in existence in the referent village, the distance in broad ranges from the nearest place along with name, where the amenity is available is given. The broad ranges are given as - Code 'a' for less than 5 km distance, 'b' for 5 to 10 km distance and 'c' for more than 10 km distance.

Some additional information has been added, which are : (1) Pre. Primary School (2) Management Institute (3) Polytechnic (4) Special School for Disabled (5) Veterinary Hospital (6) Mobile Health Clinic (7) Traditional Practitioners and Faith Healers (8) Medicine Shop (9) Type of drainage connectivity for waste water outlet (10) Total Sanitation Campaign (TSC) (11) Rural Sanitary Mart/Rural Hardware outlet (12) Rural Production Centers (13) Solid and Liquid Waste Management (14) Village PIN Code (15) Public Call Office/Mobile (16) Mobile Phone Coverage (17) Internet Cafes/Common Service Center (18) Private Courier Facility (19) Auto/Modified Autos (20) Taxis (21) Vans (22) Tractors used for Transport (23) Cycle Pulled Rickshaws (Manual Driven) (24) Cycle Pulled Rickshaws (Machine Driven) (25) Carts Driven by Animals (26) National Highway (27) State Highway (28) Major District Roads (29) Other District Roads (30) Water Bound Macadam (31) ATM facility (32) Self-help Group (33) Public Distribution System (34) Mandis/Regular Market (35) Weekly *Haat* (36) Agricultural Marketing Society (37) Nutrition Centre (38) Accredited Social Health Activist (ASHA) (39) Community Centre with/without TV (40) Public Library (41) Public Reading Room (42) Polling Station (43) Birth and Death Registration office (44) Agricultural Product and (45) Handicrafts Products.

In addition to the above details, following appendices to Village Directory have also been included.

Appendix-I	Summary showing total number of villages having Educational, Medical and other amenities in villages – C.D. Block level.
Appendix-I A	Villages by number of Primary Schools.
Appendix-I B	Villages by Primary, Middle and Secondary Schools.
Appendix-I C	Villages with different sources of drinking water facilities available.
Appendix-II	Villages with 5,000 and above population which do not have one or more amenities available.
Appendix-III	Land utilization data in respect of Census towns.
Appendix-IV	C.D. Block wise list of inhabited villages where no amenity other than drinking water facility is available.
Appendix-V	Summary showing number of Villages not having Scheduled Caste population.
Appendix-VI	Summary showing number of Villages not having Scheduled Tribe population.
Appendix-VII A	List of villages according to the proportion of the Scheduled Castes to the total population by ranges.
Appendix-VII B	List of villages according to the proportion of the Scheduled Tribes to the total population by ranges.

Scope of Town Directory :

The Town Directory contains Non-Census data for each of the towns in the district and is presented through a set of seven statements covering different aspects of urban life. It presents important and useful information like civic and other amenities available in all the towns of the district. The presentation of the statements used in the current 2011 Census similar to the preceding 2001 Census.

The Non-Census data contained in the Town Directory is largely provided by the Municipal Authorities. In case of Non-Municipal towns (Census Towns), the information have been provided by the respective C.D. Block Authorities.

The details of town directory statements are given below in brief.

- (I) Statement I – Status and Growth History
- (II) Statement II – Physical aspects and location of towns, 2009
- (III) Statement III – Civic and other amenities, 2009
- (IV) Statement IV – Medical Facilities, 2009
- (V) Statement V – Educational, Recreational and Cultural facilities, 2009
- (VI) Statement VI – Industry and banking, 2009
- (VII) Statement VII – Civic and other amenities in slums, 2009
- (Appendix) Appendix – Towns showing their outgrowth with population

In all the statements the towns are arranged in the alphabetical order within the district. The details of these statements are given in the analytical portion of the town directory. One Statement-III Municipal Finance deleted and Statement-V Medical, Educational, Recreation and Cultural Facilities divide in above two Statement-IV and Statement-V.

Brief Note on Village and Town Directory including Abbreviations used in Town Directory

Village Directory 2011 Census :

The Village Directory is being compiled for both inhabited and un-inhabited villages. In the village directory both private and government facilities/institutions have been given. In case of un-inhabited/depopulated villages, the location code number, name and area of the village is being given universally in Village Directory and Village PCA. The columns relating to the amenities and land use pattern, etc. being left blank and it will be noted against the name of the village that it is un-inhabited/depopulated. The Appendices to Village Directory and Inset Tables based on village Directory data are also prepared for inhabited villages.

In the Village Directory format for 2011 Census there are 121 columns and the details thereon are as follows :

Columns 1: Serial Number: Self explanatory. All the villages within the CD block are presented serially in the ascending order of their location code number.

Columns 2:Name of village: Self explanatory. The name of the villages is shown against this column.This also includes the forest and uninhabited villages.

Columns 3: Location Code Number of village. The location code number of the villages is shown against this column.

Columns 4:Area of the Village: The area of the villages has been given in hectares.

Column 5:Total Population: The total population of the village as per 2011 Census has been given against this column.

Column6:Number of Households:The number of households as per 2011 Census have been given in this column.

Amenities:

The availability of different infrastructural amenities such as education, medical, drinking water, post, telegraph, banks, credit societies, recreation and cultural facilities, communication, power, etc. in each village have been given in the Village Directory. Wherever the amenities are not available in the village, the distance range code viz. 'a' for <5 Kms, 'b' for 5-10 Kms and 'c' for 10+ Kms of the nearest where facility isavailable is given. Column wise details are given below:

Columns No. 7 to 20 – Educational Facilities: All the different educational facilities available in the village have been given under these columns. Nursery/LKG//UKG classes are included in Pre-Primary Schools, Classes up to class V included in Primary School; Classes from VI to VIII are included in the Middle school.Classes from IX and X included in Secondary School. Classes from XI and XII are included in Senior Secondary School.In case of composite schools like middle school with primary school or secondary school with middle school, these are also included in the number of primary and middle schools, respectively. The information on the entire educational institutes is given under these columns.

Columns No. 21 to 38 – Medical Facilities: All the different medical facilities available in the village have been given under these columns.

Columns No. 39 to 46 –Drinking Water: The information on availability of various types of the drinking water facility within the village has been given under these columns.

Columns No. 47 to 50 – Availability of Toilet and others: The information on availability of toilet and Bio-Gas etc. available in the village has been given under these columns.

Columns No. 51 to 67 Communication – Post & Telegraph and Transport: The information on communicationand Post Office, Sub-Post Office,& Telegraph Office, Village PIN Code

number, Phone-Landlines, Mobile Phone, Private Courier Facility, Internet Café, etc. available in the village has been given under these columns. The information on all various transport facilities whether public/private transport like Bus, Railway Station or Navigable waterways, Taxi, Van, Tractors etc. available in the village has also been given under these columns.

Columns No.68 to 79 – Village connected to High ways, Village Roads, Banks and Credit Societies: The information on all roads connected to village has been given under these columns. These include National Highway, State Highway, District Roads and other district roads connected to the village, Pucca roads, Kutchcha Roads, Water Bounded Macadam Roads, Navigable Water Ways and Foot Paths has been given under these columns. Further, the information on availability of banks, ATM and Agricultural Credit societies in the village has been given under these columns.

Column No. 80 to 96 – Miscellaneous Facilities: The information on various miscellaneous facilities available in the village has been given under these columns. These includes Self - Help Group, Public Distribution Shop (PDS), Mandi /Regular Market, Weekly Haat, Agricultural Marketing Society, Nutrition Centre(ICDS), Anganwadi Centre, ASHA, Community Centre, Sports Fields, Sports Club/Recreation Centre, Cinema/Video Halls, Public Library, Public Reading Room, News Paper Supply, Assembly Polling Station, Birth and Death Registration Office.

Columns No. 97 to 100 – Electricity: Availability of Power Supply in the village, whatever may be the form of its use has been given in these columns. These include Electricity for Domestic Use, Electricity for Agriculture Use Electricity for Commercial Use, and Electricity for all purpose Domestic Uses.

Column No. 101 and 102 – Nearest Town: The name of the nearest town along with the distance range code has been in these columns.

Land use and Irrigation :

The land use patterns in the Village Directory conform to the pattern of classification of land use as recommended by the Ministry of Agriculture, Government of India. The Ministry has recommended the maintenance of records of land use pattern under the following 9 categories.

(i) Column No. 103 – Forests: This includes all lands classed as forest under any legal enactment dealing with forests or administered as forests, whether state-owned or private, and whether wooded or maintained as potential forest land. The area of crops raised in the forest and grazing lands or areas open for grazing within the forests remain included under the forest area.

(ii) Column No. 104 – Area under non-agricultural use: This includes all lands occupied by buildings, roads and railways or under water, e.g. rivers and canals and other lands put to uses other than agriculture.

(iii) Columns No. 105 – Barren and un-culturable land: This includes all barren and unculturable land like mountains, deserts, etc. land which cannot be brought under cultivation except at an exorbitant cost should be classed as unculturable whether such land is in isolated blocks or within cultivated holdings.

(iv) Column No. 106 – Permanent Pastures and other Grazing Lands: This includes all grazing lands whether they are permanent pastures and meadows or not. Village common grazing land is included under this head.

(v) Column No. 107 – Land under Miscellaneous Tree Crops, etc.: This includes all cultivable land which is not included in 'Net area sown' but is put to some agricultural uses. Lands under Causing trees, thatching grasses, bamboo bushes and other groves for fuel, etc. which are not included under 'Orchards' are classed under this category.

(vi)Column No. 108 – Culturable Waste Land:This includes lands available for cultivation, whether not taken up for cultivation or taken up for cultivation once but not cultivated during the current year and the last five years or more in succession for one reason or other. Such lands may be either fallow or covered with shrubs and jungles which are not put to any use.They may be assessed or unassessed and may lie in isolated blocks or within cultivated holdings. Land once cultivated but not cultivated for five years in succession is also included in this category at the end of the five years.

(vii)Column No. 109 – Fallow Lands other than Current Fallows:This includes all lands which were taken up for cultivation but are temporarily out of cultivation for a period of not less than one year and not more than five years.

(viii)Column No. 110 – Current Fallows:This represents cropped area, which is kept fallow during the current year.For example, if any seeding area is not cropped against the same year it may be treated as current fallow.

(ix)Column No. 111 – Net Area Sown:This represents the total area sown with crops and orchards.Area sown more than once; in the same year is counted only once.

Column No. 112 – Total Irrigated Land Area:It includes all land which is cultivable and irrigated by any source of irrigation. The total irrigated area of the village has been given under this column.

Column No. 113 – Total Un-Irrigated land Area:Un-Irrigated area includes all land which is cultivable but not irrigated by any source of irrigation. The total un-irrigated land area of the village has been given under this column.

Column No. 114 to 118 Area Irrigated by source: The area irrigated by various source of irrigation in the village have been given under these columns. The different source of irrigation facilities available in the village are as follows :

(i)Canals(C) – Govt. or Pvt., (ii)Wells/Tube-wells (W/TW), (iii)Tanks/Lake(T/L), (iv)Waterfall(WF), and (v)Others(O).

Columns No.119 to 121 – Three most important commodities manufactured:The names of three most important commodities manufactured in the village are indicated in this column.

C.D.Block level totals of the Village Directory:

At the end of entries for the Village Directory of each C.D. Block, the totals of different columns are being given wherever possible. However, in case of some of the columns, it may not be possible to work out the C.D. Block level totals, in such cases the particular of relevant columns are being left blank against C.D. Block level.

Appendices to Village Directory:

The Village Directory also includes the following appendices:

- Appendix I : Summary showing total number of villages having Educational, Medical and other amenities in villages – C.D. Block level.
- Appendix I A : Villages by number of Primary Schools.
- Appendix I B : Villages by Primary, Middle and Secondary Schools.
- Appendix I C : Villages with different sources of drinking water facilities available.
- Appendix II : Villages with 5,000 and above population which do not have one or more amenities available.
- Appendix III : Land utilization data in respect of Census towns.
- Appendix IV : C.D. Block wise list of inhabited villages where no amenity other than drinking water facility is available.

- Appendix V : Summary showing number of Villages not having Scheduled Caste population.
- Appendix VI : Summary showing number of Villages not having Scheduled Tribe population.
- Appendix VII A : List of villages according to the proportion of the Scheduled Castes to the total population by ranges.
- Appendix VII B : List of villages according to the proportion of the Scheduled Tribes to the total population by ranges.

Note explaining the abbreviations used in Town Directory 2011 Census:

Statement I : Status and Growth History:

Column 1 – Serial Number: Self explanatory

Column 2 – Class, Name and Civic status of Town: The Class is presented according to population of the towns in 2011 Census as follows:

Population	Class	Population	Class
100,000 and above	I	10,000 – 19,999	IV
50,000 – 99,999	II	5,000 – 9,999	V
20,000 – 49,999	III	Below - 5,000	VI

The following abbreviations are used to denote the Civic Status of the town.

Civic Status	Codes	Civic Status	Codes
i – Municipal Corporation	M.Corp.	xii – Notified Town Area	NTA
ii – Municipal Committee	MC	xiii – Industrial Notified Area	INA
iii – Municipal Council	M Cl	xiv – Industrial Township	ITS
iv – City Municipal Council	CMC	xv – Township	TS
v – Town Municipal Council	TMC	xvi – Town Panchayat	TP
vi – Municipal Board	MB	xvii – Nagar Panchayat	NP
vii – Municipality	M	xviii – Town Committee/Town Area Committee	TC
viii – Cantonment Board/Cantonment	CB	xix – Small Town Committee	ST
ix – Notified Area	NA	xx – Estate Office	EO
x – Notified Town	NT	xxi – Gram Panchayat	GP
xi – Notified Area Committee /Notified Area Council	NAC	xxii – Census Town	CT

Column 3 to 25 : These columns are self-explanatory.

Statement II: Physical Aspects and Location of town, 2009

Column 1 to 2 – Serial number and Name of town: Self explanatory

Columns 3 to 5 – Physical Aspects: In these columns the Rainfall and Maximum and Minimum Temperature of the town is recorded.

Columns 6 to 12: Name and road distance of the town (in kms.) from the State headquarters, District headquarters, Sub-divisional/Taluk/Tahsil/Police station/Development Block/Island HQ., Nearest city with population of one lakh and more, Nearest city with population of five lakh and more, Railway station and Bus route is

recorded in these columns respectively. If the names mentioned in these columns are the same as the referent town itself, the distance is recorded as (0) zero.

Statement III – Civic and other Amenities, 2009 :

Column 1 to 2 – Serial number and Name of town: Self explanatory

Column 3 – Road length (in km.): The information about the road length (in km.) within the limit of the town is recorded in this column.

Columns 4 to 7– System of drainage: The system of drainage available in the town is indicated in these columns by the following codes:

<u>System of drainage</u>	<u>Codes</u>
Open drains	OD
Closed drains	CD
Both drains	BD

Columns 8 to 11– Number of latrines: The number of various types of latrines available in the town is indicated in these columns.

Columns No. 12 & 13 – Protected water supply: The information on source of water supply and system of water storage with capacity available in the town are given in these columns in the following codes:

Column 12 (Source of water supply):

(i) Tap water	T
(ii) Tube-well water	TW
(iii) Tank Water	TK
(iv) Well water	W

Column 13 (System of water storage) :

(i) Over Head Tank	OHT
(ii) Service Reservoir	SR
(iii) River Infiltration Gallery	RIG
(iv) Bore Well Pumping System	BWP
(v) Pressure Tank	PT

The information on 2 major source of water supply is given in column 12 and the system of water storage with capacity against each in kilo-litres (in bracket) is presented in column 13.

Columns 14– Fire Fighting Service: In case the fire fighting service is available in the referent town, 'yes' is recorded. If the facility is not available within the town, the name of the nearest place having this facility with its distance from the referent town has been recorded.

Columns 15 to 19– Electrification (Number of connections): Different types of electric connections have been shown in these columns, i.e., Domestic, Industrial, Commercial, Road lighting (points) & others.

Statement IV : Medical Facilities, 2009 :

Columns 1 to 2– Serial number and Name of town: Self explanatory

Columns 3 to 13: The number of various medical institutions such as Hospitals, Dispensaries, Health Center, Family Welfare Center, Maternity and Child Welfare Center, Maternity Homes, T.B. Hospital/clinic, Nursing Homes, Charitable Hospital/Nursing

Home, Mobile Health Clinic and Others as available in the town, are indicated in these columns (along with number of beds in brackets).

If a medical facility is not available in the town, the name of the nearest place and its distance in kilometers from the town where the facility is available is mentioned.

Column 14– Veterinary Hospital: The Number of Veterinary Hospitals available in the town is given in this column.

Column 15– Medicine Shop:The number of Medicine shops available in the town is given in this column.

Statement V: Educational, Recreational and Cultural Facilities, 2009 :

Columns 1 to 2– Serial number and Name of town: Self explanatory

Columns 3 to 15– Educational Facilities: The information on number of Primary school, Middle school, Secondary school, Senior Secondary school, Arts/Science/Commerce colleges (of degree level and above), Medical colleges, Engineering colleges, Management Institute/Colleges, Polytechnics, Recognized Shorthand, Typewriting and vocational training Institutions, Non-formal Education Center (Sarva Shiksha Abhiyan Center), Special School for disabled and Others available in the town, are indicated in these columns.

If an educational facility is not available in the town, the name of the nearest place and its distance in kilometers from the town where the facility is available is mentioned.

Columns 16 to 23 – Number of Social, Recreational and Culture Facilities : The information on No. of Home Orphanage, Working women’s hostels (with No. of seats in bracket), No. of Old Age Home, Stadium, Cinema Theatre, Auditorium/Community halls, Public libraries and Reading rooms available in the town are given under these column.

Statement VI: Industry and Banking 2009:

Columns 1 to 2– Serial number and Name of town: Self explanatory

Columns 3 to 5– Names of three most important commodities manufactured:The names of three most important commodities manufactured in the town are given under these columns.

Columns 6 to 8– Number of banks: The number of banks available in the referent town both Commercial and Co-operative banks are recorded against these columns.

Columns 9 & 10 – Number of Agricultural and Non Agricultural Credit Societies: The number of Agricultural and Non Agricultural Credit Societies available in the referent town are given in these columns.

Statement VII: Civic and other Amenities in Slums, 2009:

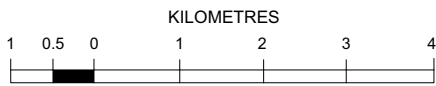
This statement VII provides information on civic and other amenities in all slums whether notified or not and for all towns having statutory bodies, like Municipality, Municipal Corporation, Town area committee etc.

Section I – Village Directory

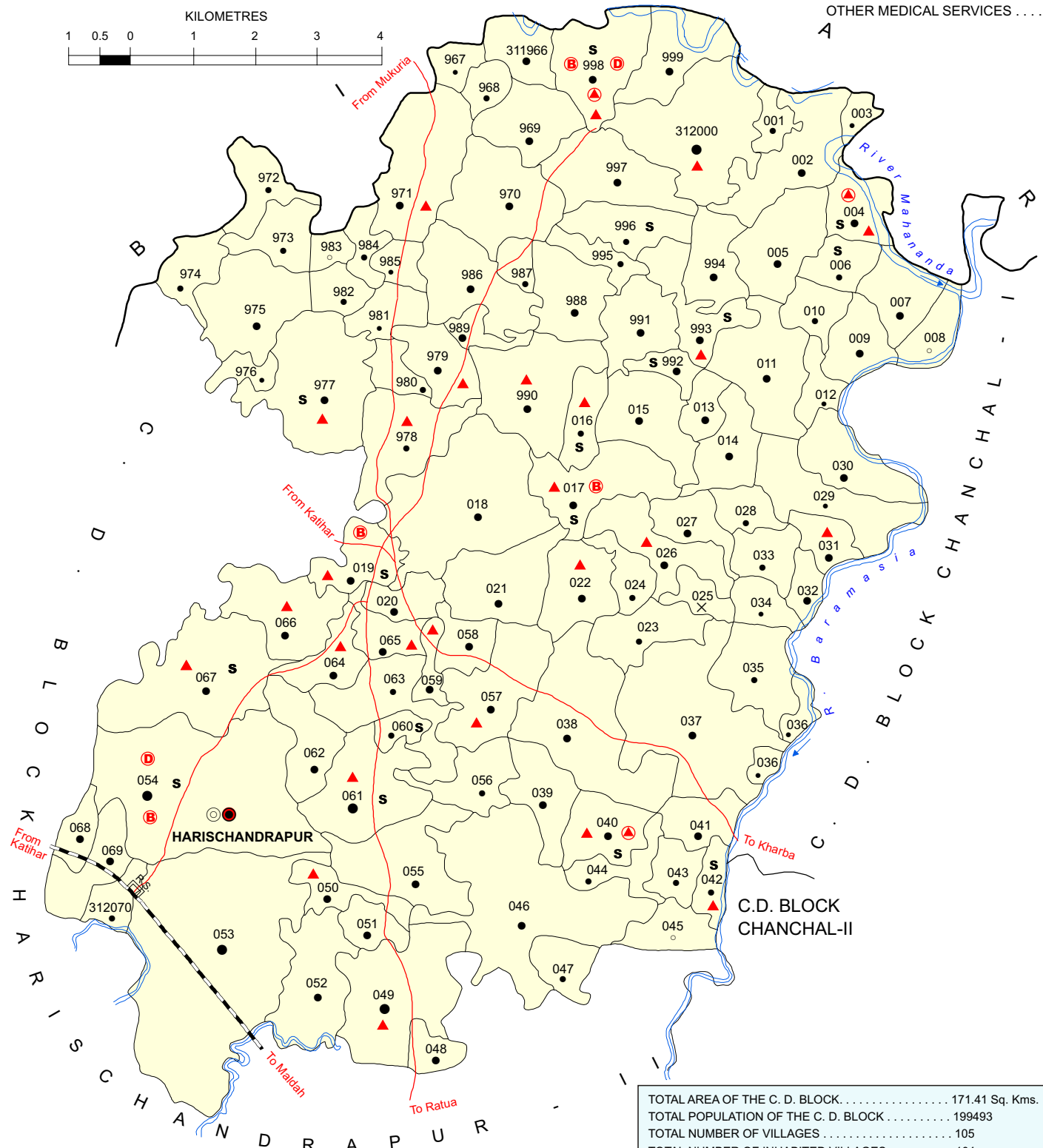
A : List of Villages merged in Towns and Outgrowths, 2011

Census 2001 Codes					MDDS e-GOVERNANCE CODE (Census 2011 PLCN)				
ST Code	DT Code	Sub-DT Code	Vill Code	Vill Name	MDDS STC	MDDS DTC	MDDS Sub_DT	MDDS PLCN	MDDS Name of Villages
19	06	0003	00605500	Chanchal	19	332	02210	312245	Chanchal (CT)
19	06	0007	00641400	Bandhail	19	332	02214	312781	Bandhail (CT)
19	06	0007	00641600	Rangabhita	19	332	02214	312782	Rangabhita (CT)
19	06	0009	00701400	Baksinagar	19	332	02216	313212	Baksinagar (CT)
19	06	0010	00715500	Jhangra	19	332	02217	313331	Jhangra (CT)
19	06	0010	00716000	Chhatianmor	19	332	02217	313332	Chhatianmor (CT)
19	06	0010	00716200	Sahapur	19	332	02217	313333	Sahapur (CT)
19	06	0011	00718300	Milki	19	332	02218	313466	Milki (CT)
19	06	0011	00720500	Sonatala	19	332	02218	313467	Sonatala (CT)
19	06	0011	00723900	Bagbari	19	332	02218	313468	Bagbari (CT)
19	06	0013	00742400	Chhota Suzapur	19	332	02220	313613	Chhota Suzapur (CT)
19	06	0013	00742600	Nazirpur	19	332	02220	313614	Nazirpur (CT)
19	06	0013	00742800	Bara Suzapur	19	332	02220	313615	Bara Suzapur (CT)
19	06	0013	00742900	Chaspara	19	332	02220	313616	Chaspara (CT)
19	06	0013	00744300	Jalalpur	19	332	02220	313617	Jalalpur (CT)
19	06	0013	00744400	Bamangram	19	332	02220	313618	Bamangram (CT)
19	06	0013	00743600	Jadupur	19	332	02220	313619	Jadupur (CT)
19	06	0013	00741200	Silampur	19	332	02220	313620	Silampur (CT)
19	06	0013	00740800	Baliadanga	19	332	02220	313621	Baliadanga (CT)
19	06	0013	00740600	Alipur	19	332	02220	313622	Alipur (CT)
19	06	0013	00740500	Karari Chandpur	19	332	02220	313623	Karari Chandpur (CT)
19	06	0014	00747600	Birodhi	19	332	02221	313689	Birodhi (CT)
19	06	0015	00756200	Jagannathpur	19	332	02222	313762	Jagannathpur (CT)
19	06	0015	00756600	Krishnapur	19	332	02222	313763	Krishnapur (CT)

INDIA
WEST BENGAL
C. D. BLOCK HARISCHANDRAPUR - I
DISTRICT MALDAH



- HIGH SCHOOL / INTER COLLEGE . S
- BANK B
- DISPENSARY..... D
- PRIMARY HEALTH CENTRE A
- OTHER MEDICAL SERVICES ▲



TOTAL AREA OF THE C. D. BLOCK.....	171.41 Sq. Kms.
TOTAL POPULATION OF THE C. D. BLOCK.....	199493
TOTAL NUMBER OF VILLAGES.....	105
TOTAL NUMBER OF INHABITED VILLAGES.....	104
TOTAL NUMBER OF CENSUS TOWNS.....	NIL
TOTAL NUMBER OF STATUTORY TOWNS.....	NIL
DISTANCE FROM DISTRICT HEADQUARTERS TO C. D. BLOCK HEADQUARTERS (APPROX.).....	85 Kms.

- BOUNDARY, STATE ————
- „ C. D. BLOCK..... ————
- „ VILLAGE WITH MDDS CODE..... 312070
- HEADQUARTERS : POLICE STATION, C.D. BLOCK ⊙ ●
- POPULATION SIZE OF VILLAGES : BELOW 200, 200-499, 500-999, 1000-4999, 5000 AND ABOVE ○ ● ● ● ● ●

- UNINHABITED VILLAGE WITH MDDS CODE..... X 312025
- IMPORTANT METALLED ROADS..... ————
- RAILWAY LINE WITH STATION, BROAD GAUGE..... ———— R S
- RIVER AND STREAM..... ————

Alphabetical List of Villages

Name of the CD Block : Harishchandrapur-I

CD Block Code (2011) : 0055

Sl. No.	Name of the Village	PLCN 2001	MDDS PLCN 2011
1	2	3	4
1	Angarmani	00587000	312027
2	Arazi Jaynagar	00582600	311983
3	Bahar	00581300	311970
4	Bairat	00588900	312046
5	Bangrua	00590700	312064
6	Bansaria	00590600	312063
7	Baradangi	00588700	312044
8	Barol	00586800	312025
9	Barui	00584700	312004
10	Bashatpur	00587600	312033
11	Bhabanipur	00590800	312065
12	Bhagabanpur	00581200	311969
13	Bhagbarol	00586700	312024
14	Bhaktipur	00583500	311992
15	Bhatol	00581800	311975
16	Bhelabari	00582400	311981
17	Bhingol	00588300	312040
18	Bighor	00583800	311995
19	Bijhat	00580900	311966
20	Bishanpur	00583900	311996
21	Chandipur	00585900	312016
22	Chapdaha	00589000	312047
23	Chaupaldanga	00584800	312005
24	Chayenpur	00585200	312009
25	Dakol	00581000	311967
26	Dakshin Harishchandrapur	00589600	312053
27	Dakshin Mahendrapur	00590400	312061
28	Dakshin Ramnagar	00591100	312068
29	Dakshin Rampur	00590500	312062
30	Dangi Mahendrapur	00583700	311994
31	Darakandi	00587800	312035
32	Daula	00584000	311997
33	Dhuripara	00584600	312003
34	Dighua	00585700	312014
35	Dumarkola	00581900	311976
36	Gangnadia	00590900	312066
37	Gangor	00589800	312055
38	Garra	00581500	311972
39	Gochia	00582000	311977
40	Gohila	00585000	312007

Alphabetical List of Villages

Name of the CD Block : Harishchandrapur-I

CD Block Code (2011) : 0055

Sl. No.	Name of the Village	PLCN 2001	MDDS PLCN 2011
1	2	3	4
41	Gopalpur	00588600	312043
42	Haranathpur	00590300	312060
43	Isadpur	00588400	312041
44	Janaki Nagar	00591300	312070
45	Janamdol	00583400	311991
46	Jaynagar	00582800	311985
47	Jhikadanga	00586600	312023
48	Kahatta	00587100	312028
49	Kailpara	00582300	311980
50	Kamarta	00586100	312018
51	Kanua Bhabanipur	00588500	312042
52	Kapaichandi	00583000	311987
53	Karpurganj	00587700	312034
54	Kasturia	00582100	311978
55	Kharampur	00581700	311974
56	Kharangapur Jabra	00590000	312057
57	Khejurbari	00589100	312048
58	Khokhra	00588200	312039
59	Khurial	00587900	312036
60	Kismatbarol	00586900	312026
61	Konar	00588000	312037
62	Kotal	00583100	311988
63	Kusidha	00584100	311998
64	Kutubpur	00582700	311984
65	Lahad	00585400	312011
66	Lakshmanpur	00588100	312038
67	Lakshmipur	00582900	311986
68	Mabarakpur	00587400	312031
69	Madhaipur	00581600	311973
70	Mahadebpur	00585600	312013
71	Mungol	00589500	312052
72	Nabagram	00589400	312051
73	Nandibati	00584400	312001
74	Narayanpur	00591200	312069
75	Nasirpur	00582500	311982
76	Nazirpur	00589900	312056
77	Niar	00587300	312030
78	Panchla	00585300	312010
79	Parashtola	00584900	312006
80	Paro	00586500	312022

Alphabetical List of Villages

Name of the CD Block : Harishchandrapur-I

CD Block Code (2011) : 0055

Sl. No.	Name of the Village	PLCN 2001	MDDS PLCN 2011
1	2	3	4
81	Paschim Rarial	00590200	312059
82	Pema	00583600	311993
83	Pipla Kasimpur	00591000	312067
84	Pirojpur	00587200	312029
85	Purba Rarial	00590100	312058
86	Rajol	00581100	311968
87	Ramshimul	00582200	311979
88	Rangaipur	00589200	312049
89	Ranipura	00583200	311989
90	Rashidabad	00583300	311990
91	Salalpur	00586300	312020
92	Saldaha	00585800	312015
93	Santoshpur	00589300	312050
94	Shaktal	00586400	312021
95	Simulia	00584500	312002
96	Srichandrapur	00586000	312017
97	Tengriapara	00587500	312032
98	Tulsihata	00586200	312019
99	Uttar Chitholia	00588800	312045
100	Uttar Gauripur	00585500	312012
101	Uttar Harishchandrapur	00589700	312054
102	Uttar Mukundapur	00584200	311999
103	Uttar Ramnagar	00585100	312008
104	Uttar Rampur	00584300	312000
105	Wari	00581400	311971

Name of District:-Maldah

Name of CD Block:-Harischandrapur - I

Serial Number	Name of Village	Location code no.	Total area of the village (in hectares rounded up to one decimal place)	Total population (2011 census)	Number of households (2011 census)	Number of educational amenities availab village, the distance range code viz; a for for 10+ kms of nearest place where fa							
						Pre-Primary school (PP)	Primary school (P)	Middle school (M)	Secondary School (S)	Senior Secondary school (SS)	Degree college of arts science & commerce (ASC)	Engineering college(EC)	Medical college (MC)
1	2	3	4	5	6	7	8	9	10	11	12	13	14
1	Bijhat	311966	111.8	1926	376	2	2	a	a	a	c		
2	Dakol	311967	52.5	286	62	1	1	a	a	a	c		
3	Rajol	311968	51.7	763	143	1	1	1	a	a	c		
4	Bhagabanpur	311969	165.2	1677	369	2	1	1	a	a	c		
5	Bahar	311970	255.9	1992	462	1	1	b	b	b	c		
6	Wari	311971	304.9	3661	815	3	3	1	b	b	c		
7	Garra	311972	114.5	591	136	a	a	a	b	b			
8	Madhaipur	311973	111.6	711	136	a	a	a	b	b	c		
9	Kharampur	311974	102.4	720	150	2	2	a	c	c			
10	Bhatol	311975	240	2286	490	2	1	1	b	b	c		
11	Dumarkola	311976	47.2	266	56	1	1	b			b		
12	Gochia	311977	350.5	4211	901	3	2	1	1	b	b		
13	Kasturia	311978	225.7	904	215	2	2	1	a	a	b		
14	Ramshimul	311979	125	2933	659	1	1	a	a	a	c		
15	Kailpara	311980	64.1	700	144	2	2	a	a	b	c		
16	Bhelabari	311981	88.9	201	52	b	a	b	a	b	c		
17	Nasirpur	311982	66.9	733	147	1	1	a	b	b	c		
18	Arazi Jaynagar	311983	40.5	49	13	a	b	c					
19	Kutubpur	311984	71.2	800	146	a	a	b	c	c			
20	Jaynagar	311985	51.1	308	76	1	1	b	b	b			
21	Lakshnipur	311986	225.3	1390	296	1	1	1	b	b	c		
22	Kapaichandi	311987	49.4	831	182	2	1	b	b	b			
23	Kotal	311988	174	2077	467	2	2	a	a	b	c		
24	Ranipura	311989	48.1	1631	395	1	1	1	b	b	c		
25	Rashidabad	311990	286.6	3250	795	1	1	1	a	a	c		
26	Janamdol	311991	149.8	2079	483	1	1	a	a	b	c		
27	Bhaktipur	311992	46.8	1339	292	1	1	1	1	a	c		
28	Pema	311993	145.9	2201	493	1	1	1	1	b	c		
29	Dangi Mahendrapur	311994	135.6	1360	287	2	2	2	a	b	c		
30	Bighor	311995	62.8	526	111	1	1	1	a	b	c		
31	Bishanpur	311996	130.8	901	221	1	1	1	1	a	c		
32	Daula	311997	233.1	2029	481	2	2	1	a	a			
33	Kusidha	311998	221.1	4560	1108	4	3	1	1	1	c		
34	Uttar Mukundapur	311999	176.9	2168	482	1	1	a	a	a	c		
35	Uttar Rampur	312000	384.9	5575	1257	3	3	1	a	a	c		
36	Nandibati	312001	53	921	196	1	1	a	b	c			
37	Simulia	312002	240	1885	426	3	2	a	b	c			
38	Dhuripara	312003	34.3	341	70	1	1	a	b	c			
39	Barui	312004	113.9	1419	360	4	3	1	1	b	c		

- Village Directory

(As in 2009)

Location CodeNo:-332

Location CodeNo:-0055

le. (If not available within the < 5 Kms, b for 5-10 Kms and c cility is available is given).																				Number of Medical Amenities available. (If not available within the village , the distance range code viz; a for < 5 Kms, b for 5-10 Kms and c for 10+ kms of nearest place where facility is available is given).		Name of Village	Serial Number
15	16	17	18	19	20	21	22	23	24	25	26	27	28	29	30	31							
Management institute (MI)	Polytechnic (Pt)	Vocational training school /ITI	Non-formal training centre (NFTC)	Special school for disabled (SSD)	Others (specify)	Community health centre (CHC)	Primary health centre (PHC)	Primary health sub centre (PHS)	Maternity and child welfare centre (MCW)	T.B. clinic (TBC)	Hospital-allopathic (HA)	Hospital-alternative medicine (HO)	Dispensary (D)	Veterinary hospital (VH)	Mobile health clinic (MHC)	Family welfare centre (FWC)							
																		2	1				
							a	a		a	c		a	a				Bijhat	1				
							a	a		a	c		a	a				Dakol	2				
							a	a		a	c		a	a				Rajol	3				
							a	a		a	c		a	a				Bhagabanpur	4				
							b	a		c			b	b				Bahar	5				
							b		1	b	c		b	b				Wari	6				
								c	c			c						Garra	7				
	c																	Madhaipur	8				
								c	c			c						Kharampur	9				
								c	b			c						Bhatol	10				
							c	b		b								Dumarkola	11				
	c	c		b			b	1		1	b	c	b	b	c	c		Gochia	12				
	c	c		b			b	1		1	b	b	b	b	c	c		Kasturia	13				
				c			c	1			c			c				Ramshimul	14				
				c			c	a			c			c				Kailpara	15				
				c			c	a			c			c				Bhelabari	16				
							b	a		b	c		b	c				Nasirpur	17				
																		Arazi Jaynagar	18				
							b	b			c		c	c				Kutubpur	19				
							b	b			b		b	b				Jaynagar	20				
							b	a		b	c		b	b				Lakshmipur	21				
							b	b										Kapaichandi	22				
							c	b			c			c				Kotal	23				
	c			c			c	a			c			c				Ranipura	24				
				b			c		1		c			c				Rashidabad	25				
				c			c	b			c			c				Janamdol	26				
				c			c	a			c			c				Bhaktipur	27				
	c	c		c			b		1	1	1	c		b	c			Pema	28				
	c	c		c			b	a	a	a	c			b	c			Dangi Mahendrapur	29				
	c	c		c			b	a	a	a	c			b	c			Bighor	30				
	c	c		c			a	b	b	b	c			a	c			Bishanpur	31				
							a	a			a			a	a			Daula	32				
								1	1		1	c		1	1			Kusidha	33				
				a			a	a		a	c			a	a			Uttar Mukundapur	34				
	c	c					a		1	a	c			a	a			Uttar Rampur	35				
	c	c		c			a	a	a	a	c			b	c			Nandibati	36				
	c	c		c			a	a	a	a	c			b	c			Simulia	37				
	c	c		c			a	a	a	a	c			b	c			Dhuripara	38				
	c	c		c				1	1	1	1	c		c	c			Barui	39				

Serial Number	Name of Village	Number of Non-Government Medical Amenities available.							Availability of drinking water - Yes / No							
		Charitable non Govt. hospital/Nursing home.	Medical practitioner with MBBS Degree	Medical practitioner with other degree	Medical practitioner with no degree	Traditional practitioner and faith healer .	Medicine Shop	Others	Tap water (Treated/Untreated)	Well water (Covered / Uncovered well)	Hand Pump	Tube wells / Bore well	Spring	River / Canal	Tank / Pond / Lake	Others
1	2	32	33	34	35	36	37	38	39	40	41	42	43	44	45	46
1	Bijhat	0	0	0	0	0	0	0	No	No	Yes	Yes	No	Yes	Yes	No
2	Dakol	0	0	0	0	0	0	0	No	No	Yes	Yes	No	No	No	No
3	Rajol	0	0	0	0	0	0	0	No	No	Yes	Yes	No	No	Yes	No
4	Bhagabanpur	0	0	0	0	0	0	0	No	No	Yes	Yes	No	No	Yes	No
5	Bahar	0	0	0	0	0	0	0	No	No	Yes	Yes	No	No	Yes	No
6	Wari	0	0	0	0	0	0	0	No	No	Yes	Yes	No	No	Yes	No
7	Garra	0	1	0	1	0	0	0	No	No	No	Yes	No	No	Yes	No
8	Madhaipur	0	0	0	0	0	0	0	No	No	Yes	No	No	No	Yes	No
9	Kharampur	0	0	0	0	0	0	0	No	No	No	Yes	No	No	No	No
10	Bhatol	0	0	0	0	0	0	0	No	No	No	Yes	No	No	No	No
11	Dumarkola	0	0	0	0	0	0	0	No	No	No	No	No	No	No	No
12	Gochia	0	0	0	4	0	0	0	No	No	Yes	No	No	Yes	Yes	No
13	Kasturia	0	0	0	1	0	0	0	Yes	No	Yes	No	No	No	Yes	No
14	Ramshimul	0	0	0	0	0	0	0	No	Yes	No	Yes	No	No	Yes	No
15	Kailpara	0	0	0	1	0	0	0	No	No	Yes	No	No	No	Yes	No
16	Bhelabari	0	0	0	0	0	0	0	No	No	Yes	No	No	No	Yes	No
17	Nasirpur	0	0	0	0	0	0	0	No	No	Yes	Yes	No	No	Yes	No
18	Arazi Jaynagar	0	0	0	0	0	0	0	No	No	Yes	No	No	No	Yes	No
19	Kutubpur	0	0	0	0	0	0	0	No	No	Yes	No	No	No	Yes	No
20	Jaynagar	0	0	0	0	0	0	0	No	No	Yes	Yes	No	No	No	No
21	Lakshnipur	0	0	0	0	0	0	0	No	No	Yes	Yes	No	No	Yes	No
22	Kapaichandi	0	0	0	0	0	0	0	No	No	Yes	Yes	No	No	Yes	No
23	Kotal	0	0	0	0	0	0	0	No	No	No	Yes	No	Yes	Yes	No
24	Ranipura	0	0	0	0	0	0	0	No	No	No	Yes	No	No	No	No
25	Rashidabad	0	0	0	2	0	0	0	No	Yes	Yes	Yes	No	No	Yes	No
26	Janamdol	0	0	0	0	1	0	0	No	No	No	Yes	No	No	No	No
27	Bhaktipur	0	0	0	0	0	0	0	No	No	No	Yes	No	No	No	No
28	Pema	0	0	0	0	0	0	0	No	No	Yes	No	No	No	Yes	No
29	Dangi Mahendrapur	0	0	0	1	0	0	0	No	No	Yes	No	No	No	Yes	No
30	Bighor	0	0	0	0	0	0	0	No	No	Yes	No	No	No	Yes	No
31	Bishanpur	0	0	0	1	0	0	0	No	No	Yes	No	No	No	Yes	No
32	Daula	0	0	0	0	0	0	0	Yes	No	Yes	Yes	No	No	Yes	No
33	Kusidha	0	0	0	0	0	5	0	Yes	No	Yes	Yes	No	No	Yes	No
34	Uttar Mukundapur	0	0	0	0	0	0	0	No	No	Yes	Yes	No	No	Yes	No
35	Uttar Rampur	0	0	0	0	0	0	0	Yes	No	Yes	Yes	No	Yes	Yes	No
36	Nandibati	0	0	0	1	0	0	0	No	No	Yes	No	No	No	Yes	No
37	Simulia	0	0	1	0	0	0	0	No	No	Yes	No	No	No	Yes	No
38	Dhuripara	0	0	0	1	0	0	0	No	No	Yes	No	No	No	Yes	No
39	Barui	0	0	0	1	0	0	0	No	No	Yes	No	No	No	Yes	No

Availability of toilet & others Yes / No				Communication and transport facilities (If amenities available code -Yes is given except for Village Pin Code ,If not available within the village , the distance range code viz; a for < 5 Kms, b for 5-10 Kms and c for 10+ kms of nearest place where facility is available is given).									
Community toilet including bath.	Community toilet excluding bath.	Rural sanitary mart or sanitary hardware outlet available near the village.	Community bio- gas or recycle of waste for productive use.	Post office(PO)	Sub post office (SPO)	Post & Telegraph office (P&TO)	Village Pin Code	Telephones (Land lines)	Public call office (PCO)	Mobile phone coverage	Name of Village	Serial Number	
47	48	49	50	51	52	53	54	55	56	57	2	1	
No	No	No	No	c	a	c	732140	a	a	Yes	Bijhat	1	
No	No	No	No	c	a	c	732140	Yes	a	Yes	Dakol	2	
No	No	No	No	c	a	c	732140	Yes	a	Yes	Rajol	3	
No	No	No	No	b	a	c	732140	Yes	a	Yes	Bhagabanpur	4	
No	No	No	No	b	a	c	732140	a	a	Yes	Bahar	5	
No	No	No	No	c	b	c	732140	b	b	Yes	Wari	6	
No	No	No	No			c	732140	c	a	Yes	Garra	7	
No	No	No	No	b	a	b	732140	a	b	Yes	Madhaipur	8	
No	No	No	No	b		c	732140	b	b	Yes	Kharampur	9	
No	No	No	No		Yes	b	732140	c	b	Yes	Bhatol	10	
No	No	No	No			b	732123	a	b	b	Dumarkola	11	
No	No	No	No	b	a	b	732140	b	b	Yes	Gochia	12	
No	No	No	No	a	b	b	732140	a	a	Yes	Kasturia	13	
No	No	No	No	a	Yes	c	732140	Yes	a	Yes	Ramshimul	14	
No	No	No	No	c	a	c	732140	c	c	Yes	Kailpara	15	
No	No	No	No	c	a	c	732140	c	c	Yes	Bhelabari	16	
No	No	No	No	b	a	b	732140	a	a	Yes	Nasirpur	17	
No	No	No	No	c	b	c	732125	a	b	Yes	Arazi Jaynagar	18	
No	No	No	No	b	b	b	732123	a	b	Yes	Kutubpur	19	
No	No	No	No	c	b	c	732140	b	c	Yes	Jaynagar	20	
No	No	No	No	b	b	b		a	a	Yes	Lakshmipur	21	
No	No	No	No	c	a	b	732140	b	b	Yes	Kapaichandi	22	
No	No	No	No	b	a	c	732140	b	b	b	Kotal	23	
No	No	No	No	b	a	c	732140	b	b	Yes	Ranipura	24	
No	No	No	No	a	a	c	732125	a	a	Yes	Rashidabad	25	
No	No	No	No	b	a	c	732140	b	b	Yes	Janamdol	26	
No	No	No	No	c	a	c	732140	a	c	Yes	Bhaktipur	27	
No	No	No	No	c		c	732140	b	b	Yes	Pema	28	
No	No	No	No	c	b	c	732125	a	b	Yes	Dangi Mahendrapur	29	
No	No	No	No	c	a	c	732125	a	a	Yes	Bighor	30	
No	No	No	No	b	Yes	b	732140	Yes	a	Yes	Bishanpur	31	
No	No	No	No	b	a	c	732140	b	b	Yes	Daula	32	
No	No	No	No	c	Yes	c	732140	Yes	Yes	Yes	Kusidha	33	
No	No	No	No	c	a	c	732125	Yes	a	Yes	Uttar Mukundapur	34	
No	No	No	No	c	a	c	732140	Yes	Yes	Yes	Uttar Rampur	35	
No	No	No	No	c	a	c	732140	b	b	Yes	Nandibati	36	
No	No	No	No	c	b	c	732140	b	b	Yes	Simulia	37	
No	No	No	No	c	b	c	732140	b	b	Yes	Dhuripara	38	
No	No	No	No	c	Yes	c	732140	a	a	Yes	Barui	39	

Communication and transport facilities (If amenities available code -Yes is given except for Village Pin Code ,If not available within the village , the distance range code viz; a for < 5 Kms, b for 5-10 Kms and c for 10+ kms of nearest place where facility is available is given).													Village connected to highway (If amenities available code village , the distance range c and c for 10+ kms of nearest			
Serial Number	Name of Village	Internet cafes/ Common service centre (CSC)	Private courier facility	Bus service (Public & Private)	Railway stations	Auto/Modified Autos	Taxis and Vans	Tractors	Cycle-pulled rickshaws(Manual & Machine driven)	Carts driven by animals	Sea /River ferry service	Connected to national highway(NH)	Connected to state highway(SH)	Connected to major district road (MDR)	Connected to others district road	Pucca roads
1	2	58	59	60	61	62	63	64	65	66	67	68	69	70	71	72
1	Bijhat	a	a	a	c	a	Yes	Yes	Yes	Yes	c	c	a	a	b	
2	Dakol	a	a	a	c	c	a	Yes	a	c	c	c		a	a	
3	Rajol	a	a	a	c	c	a	Yes	Yes	c	c	c		a	b	
4	Bhagabanpur	a	a	a	c	a	a	Yes	Yes	Yes	c	b	a		a	
5	Bahar	b	b	a	c	c	a	Yes	Yes	Yes	c	b	a		Yes	b
6	Wari	b	b	b	c	c	a	Yes	Yes	c	c	c		Yes	Yes	b
7	Garra	c	b	b	c	c	a	c	Yes	Yes	c					b
8	Madhaipur	c	b	b	c	c	a	c	Yes	c	c	c				b
9	Kharampur	c	b	b	c	c	a	c	Yes	Yes	c					b
10	Bhatol	c	b	b	c	b	a	c	Yes	Yes	c				Yes	b
11	Dumarkola	c	b	b	c	c	a	c	a	c	c					b
12	Gochia	b	b	b	b	b	Yes	Yes	Yes	Yes	c	b	b		b	a
13	Kasturia	a	b	Yes	c	Yes	Yes	Yes	Yes	c	c	a		Yes	Yes	a
14	Ramshimul	c	b	Yes	c	c	Yes	c	Yes	Yes	c	b		Yes	Yes	a
15	Kailpara	c	c	a	c	c	c	c	Yes	a	c	b	a	Yes	Yes	a
16	Bhelabari	c	c	b	c	c	b	b	b	c	c	b	b	Yes	Yes	Yes
17	Nasirpur	b	b	b	c	c	a	b	Yes	Yes	c	b	b			b
18	Arazi Jaynagar	c	b	b	c	c	a	b	Yes	Yes	c					b
19	Kutubpur	b	b	a	c	c	a	b	Yes	Yes	c					b
20	Jaynagar	b	b	b	c	c	a	b	Yes	Yes	c	b		Yes	Yes	b
21	Lakshmipur	b	b	a	c	c	a	b	Yes	Yes	c	b	a	Yes	Yes	b
22	Kapaichandi	c	b	b	c	c	a	b	Yes	Yes	c	b		Yes	Yes	b
23	Kotal	c	b	b	c	b	b	b	Yes	c	c	b	a	a	a	b
24	Ranipura	b	b	Yes	c	c	b	b	b	c	c	b		Yes	Yes	Yes
25	Rashidabad	c	b	a	c	a	a	a	Yes	Yes	c	a	a	a		a
26	Janamdol	c	b	a	c	c	b	b	Yes	c	c	b	a	a		Yes
27	Bhaktipur	c	b	b	c	c	c	c	Yes	c	c	c	b	c	b	Yes
28	Pema	b	b	b	c	c	Yes	a	a	a	a	c	b	b	b	Yes
29	Dangi Mahendrapur	b	c	b	c	c	Yes	a	c	c	c	c	b			Yes
30	Bighor	c	c	a	c	c	Yes	a	c	c	c	c	a	a	a	a
31	Bishanpur	c	c	a	c	c	Yes	a	c	c	c	b	a	a	a	Yes
32	Daula	c	c	a	c	c	a	a	Yes	Yes	c	b		Yes	Yes	b
33	Kusidha	Yes	Yes	Yes	c	c	Yes	b	Yes	c	c	c				b
34	Uttar Mukundapur	a	a	a	c	c	a	Yes	Yes	Yes	c	c		a		a
35	Uttar Rampur	a	a	a	c	c	a	Yes	Yes	Yes	c	c	a	a		b
36	Nandibati	c	c	b	c	c	Yes	a	c	c	c	c	b	a	a	b
37	Simulia	c	c	b	c	c	Yes	a	c	c	c	c	b	a	a	Yes
38	Dhuripara	c	c	b	c	c	a	a	c	c	c	c	b	a	a	b
39	Barui	c	c	a	c	c	Yes	a	c	c	c	c	a	a	a	Yes

ys,village roads, banks & credit societies :-Yes is given, If not available within the code viz; a for < 5 Kms, b for 5-10 Kms place where facility is available is given).													Availability of miscellaneous facilities (If amenities available code -Yes is given, If not available within the village , the distance range code viz; a for < 5 Kms, b for 5-10 Kms and c for 10+ kms of nearest place where facility is available is given).				
Kutchcha roads	Water bounded macadam(WBM) roads	Navigable waterway (river/canal)(NW)	Footpaths (FP)	Commercial & Co-operative Banks	ATM	Agricultural Credit Societies	Self-Help Group (SHG)	Public distribution system (PDS) shop	Mandis / Regular market	Weekly Haat	Agricultural marketing society	Integrated Child Development Scheme (Nutritional Centres)	Anganwadi Centre (Nutritional Centres)	Others (Nutritional Centres)	Name of Village	Serial Number	
73	74	75	76	77	78	79	80	81	82	83	84	85	86	87	2	1	
Yes		b	a	c	c	Yes	a	c	a	Yes	Yes	Yes	Yes	Yes	Bijhat	1	
Yes		b	a	c	c	Yes	a	c	b	Yes	a	Yes	Yes	Yes	Dakol	2	
Yes		b	a	c	c	Yes	a	c	a	Yes	Yes	Yes	Yes	Yes	Rajol	3	
Yes		b	a	c	c	Yes	Yes	c	a	Yes	Yes	Yes	Yes	Yes	Bhagabanpur	4	
Yes		b	b	c	c	Yes	a	c	b	Yes	Yes	Yes	Yes	Yes	Bahar	5	
Yes		b	b	c	c	Yes	Yes	Yes	b	Yes	Yes	Yes	Yes	Yes	Wari	6	
Yes		b	c		c	Yes	Yes	c	b	Yes	Yes	Yes	Yes	Yes	Garra	7	
Yes		b	b	c	c	Yes	Yes	c	b	Yes	Yes	Yes	Yes	Yes	Madhaipur	8	
Yes		b	c	c	c	Yes	Yes	c	b	Yes	Yes	Yes	Yes	Yes	Kharampur	9	
Yes		b	c	c	c	Yes	Yes	c	b	Yes	Yes	Yes	Yes	Yes	Bhatol	10	
a	c	b	b	c	c	Yes	Yes	c	b	Yes	Yes	Yes	Yes	Yes	Dumarkola	11	
a		Yes	b	b	c	Yes	Yes	Yes	b	b	b	Yes	Yes	Yes	Gochia	12	
a		Yes	a	b	c	Yes	a	c	a	b	b	Yes	Yes	Yes	Kasturia	13	
Yes	Yes	a	a	c	c	Yes	a	c	a	Yes	Yes	Yes	Yes	Yes	Ramshimul	14	
Yes		a	b	c	c	Yes	b	c	b	b	Yes	Yes	Yes	Yes	Kailpara	15	
Yes		b	c	c	c	a	b	c	c	c	Yes	a	Yes	Yes	Bhelabari	16	
Yes		a		c	c	Yes	a	c	c	Yes	Yes	Yes	Yes	Yes	Nasirpur	17	
Yes		b		c	c	Yes	a	c	b	Yes	Yes	Yes	Yes	Yes	Arazi Jaynagar	18	
Yes		b		c	c	Yes	b	c	c	Yes	Yes	Yes	Yes	Yes	Kutubpur	19	
a		b		c	c	Yes	b	c	c	Yes	Yes	Yes	Yes	Yes	Jaynagar	20	
Yes		b	b	c	c	Yes	a	c	b	Yes	Yes	Yes	Yes	Yes	Lakshmipur	21	
a		b		c	c	Yes	Yes	c	b	Yes	Yes	Yes	Yes	Yes	Kapaichandi	22	
Yes		a	b	c	c	Yes	a	c	b	Yes	Yes	Yes	Yes	Yes	Kotal	23	
Yes	Yes	a	b	c	c	Yes	a	Yes	b	Yes	Yes	Yes	Yes	Yes	Ranipura	24	
Yes		a	a	c	c	Yes	a	c	a	a	Yes	Yes	Yes	Yes	Rashidabad	25	
Yes		a	b	c	c	Yes	Yes	c	b	Yes	Yes	Yes	Yes	Yes	Janamdol	26	
Yes		a	a	c	c	Yes	a	c	b	Yes	Yes	Yes	Yes	Yes	Bhaktipur	27	
b		Yes	c	c	c	Yes	c	Yes	c	Yes	c	Yes	Yes	Yes	Pema	28	
b		Yes	c	c	c	Yes	c	c	a	Yes	c	Yes	Yes	Yes	Dangi Mahendrapur	29	
a		Yes	c	c	c	Yes	c	c	a	Yes	c	a	Yes	Yes	Bighor	30	
a		Yes	b	c	c	Yes	c	c	a	Yes	c	Yes	Yes	Yes	Bishanpur	31	
Yes		a		c	c	Yes	Yes	c	a	Yes	Yes	Yes	Yes	Yes	Daula	32	
Yes		a	Yes	c	c	Yes	Yes	Yes	Yes	Yes	Yes	Yes	Yes	Yes	Kusidha	33	
Yes		a	a	c	c	Yes	a	c	a	Yes	Yes	Yes	Yes	Yes	Uttar Mukundapur	34	
Yes		a	a	c	c	Yes	a	c	a	Yes	Yes	Yes	Yes	Yes	Uttar Rampur	35	
b	a	Yes	c	c	c	Yes	c	c	a	Yes	c	Yes	Yes	Yes	Nandibati	36	
b		Yes	c	c	c	Yes	c	c	b	Yes	c	Yes	Yes	Yes	Simulia	37	
b	a	Yes	c	c	c	Yes	c	c	b	Yes	c	Yes	Yes	Yes	Dhuripara	38	
a		Yes	c	c	c	Yes	c	c	a	Yes	c	Yes	Yes	Yes	Barui	39	

Availability of miscellaneous facilities (If amenities available code -Yes is given, If not available within the village , the distance range code viz; a for < 5 Kms, b for 5-10 Kms and c for 10+ kms of nearest place where facility is available is given).													Availability of electricity (Yes/No)			
Serial Number	Name of Village	ASHA (Accredited Social Health Activist)	Community centre with/without TV	Sports Field,	Sports Club / Recreation Centre	Cinema / Video Hall	Public Library	Public Reading Room	Newspaper Supply	Assembly Polling station	Birth & Death Registration Office	Power Supply for Domestic Use (ED)	Power Supply for Agricultural Use (EAG)	Power Supply for Commercial Use (EC)	Power Supply for All Uses (EA)	
1	2	88	89	90	91	92	93	94	95	96	97	98	99	100	101	
1	Bijhat	Yes	Yes	Yes	Yes	c	b	Yes	Yes	Yes	a	Yes	No	No	No	
2	Dakol	Yes	Yes	Yes	Yes	Yes	Yes	Yes	Yes	Yes	b	Yes	No	No	No	
3	Rajol	Yes	Yes	Yes	Yes	Yes	Yes	Yes	Yes	Yes	a	Yes	Yes	No	No	
4	Bhagabanpur	Yes	Yes	Yes	Yes	Yes	Yes	Yes	Yes	Yes	a	Yes	Yes	No	No	
5	Bahar	Yes	Yes	Yes	Yes	Yes	Yes	Yes	Yes	Yes	b	Yes	No	No	No	
6	Wari	Yes	Yes	Yes	Yes	c	c	Yes	Yes	Yes	b	Yes	No	No	No	
7	Garra	Yes	Yes	Yes	Yes	Yes	Yes	Yes	Yes	Yes	c	Yes	No	No	No	
8	Madhaipur	Yes	Yes	Yes	Yes	Yes	Yes	Yes	Yes	Yes	c	Yes	No	No	No	
9	Kharampur	Yes	Yes	Yes	Yes	Yes	Yes	Yes	Yes	Yes	Yes	Yes	No	No	No	
10	Bhatol	Yes	Yes	Yes	Yes	Yes	Yes	Yes	Yes	Yes	Yes	Yes	No	No	No	
11	Dumarkola	Yes	Yes	Yes	Yes	Yes	Yes	Yes	Yes	Yes	Yes	Yes	No	No	No	
12	Gochia	Yes	Yes	Yes	b	b	b	b	b	b	Yes	b	Yes	No	No	
13	Kasturia	Yes	Yes	b	b	a	a	a	a	Yes	a	Yes	No	No	No	
14	Ramshimul	Yes	Yes	Yes	Yes	a	a	a	a	Yes	a	Yes	No	Yes	No	
15	Kailpara	Yes	Yes	b	b	b	b	b	Yes	a	b	Yes	No	No	No	
16	Bhelabari	a	Yes	Yes	Yes	Yes	c	c	c	b	b	Yes	No	No	No	
17	Nasirpur	Yes	Yes	Yes	Yes	b	b	Yes	Yes	Yes	c	Yes	Yes	No	No	
18	Arazi Jaynagar	Yes	Yes	Yes	Yes	Yes	Yes	Yes	Yes	Yes	b	Yes	No	No	No	
19	Kutubpur	Yes	Yes	Yes	Yes	Yes	Yes	Yes	Yes	Yes	b	Yes	No	No	No	
20	Jaynagar	Yes	Yes	Yes	Yes	Yes	Yes	Yes	Yes	Yes	Yes	Yes	No	No	No	
21	Lakshmipur	Yes	Yes	Yes	Yes	Yes	Yes	Yes	Yes	Yes	b	Yes	No	No	No	
22	Kapaichandi	Yes	Yes	Yes	Yes	Yes	Yes	Yes	Yes	Yes	b	Yes	No	No	No	
23	Kotal	Yes	Yes	Yes	Yes	b	b	b	b	Yes	b	Yes	Yes	No	No	
24	Ranipura	Yes	Yes	Yes	Yes	b	b	b	b	Yes	b	Yes	Yes	Yes	Yes	
25	Rashidabad	Yes	Yes	Yes	Yes	a	a	a	a	Yes	a	Yes	Yes	No	No	
26	Janamdol	Yes	Yes	Yes	Yes	b	b	b	b	Yes	b	Yes	Yes	No	No	
27	Bhaktipur	Yes	Yes	Yes	Yes	b	Yes	Yes	b	Yes	a	Yes	Yes	Yes	Yes	
28	Pema	Yes	Yes	Yes	Yes	c	Yes	Yes	b	Yes	b	Yes	Yes	Yes	Yes	
29	Dangi Mahendrapur	Yes	Yes	a	a	c	a	a	b	a	b	Yes	No	Yes	No	
30	Bighor	a	Yes	a	a	c	a	a	a	a	Yes	Yes	No	Yes	No	
31	Bishanpur	Yes	Yes	Yes	a	b	a	a	a	a	b	Yes	Yes	No	No	
32	Daula	Yes	Yes	Yes	Yes	Yes	Yes	Yes	Yes	Yes	a	Yes	Yes	Yes	Yes	
33	Kusidha	Yes	Yes	Yes	Yes	c	a	Yes	Yes	Yes	Yes	Yes	Yes	Yes	Yes	
34	Uttar Mukundapur	Yes	Yes	Yes	Yes	c	a	Yes	a	Yes	a	Yes	Yes	No	No	
35	Uttar Rampur	Yes	Yes	Yes	Yes	c	b	Yes	a	Yes	a	Yes	Yes	No	No	
36	Nandibati	Yes	Yes	a	Yes	c	a	a	b	a	b	Yes	Yes	Yes	Yes	
37	Simulia	Yes	Yes	b	Yes	c	b	b	b	Yes	b	Yes	Yes	Yes	Yes	
38	Dhuripara	Yes	Yes	a	a	c	a	a	b	a	b	Yes	No	Yes	No	
39	Barui	Yes	Yes	Yes	Yes	c	Yes	Yes	a	a	a	Yes	No	Yes	No	

Nearest Town		Land Use							
		Area under different types of land use (in hectares rounded up to one decimal place)							
Name	Distance range code i.e. a for < 5 Kms, b for 5-10 Kms and c for 10+ kms .	Forests	Area under Non-agricultural Uses	Barren and Un-cultivable land	Permanent Pastures and Other Grazing Lands	Land Under Miscellaneous Tree Crops etc.	Culturable Waste Land	Name of Village	Serial Number
102	103	104	105	106	107	108	109	2	1
MALDA	c	0	22.3	0	0	0	1.2	Bijhat	1
MALDA	c	0	9.4	0	0	0	0.4	Dakol	2
MALDA	c	0	6.8	0	0	0	0.2	Rajol	3
MALDA	c	0	33	0	0	0	1.2	Bhagabanpur	4
MALDA	c	0	42.7	0	0	0	0.8	Bahar	5
MALDA	c	0	22	0	0	0	1	Wari	6
MALDA	c	0	23	0	0	0	0.1	Garra	7
MALDA	c	0	22	0	0	0	0	Madhaipur	8
MALDA	c	0	12.6	0	0	0	0.2	Kharampur	9
MALDA	c	0	47.9	0	0	0	2	Bhatol	10
MALDA	c	0	1.1	0	0	0	0	Dumarkola	11
MALDA	c	0	2.8	0	0	0	0.5	Gochia	12
MALDA	c	0	4.9	0	0	0	0.4	Kasturia	13
MALDA	c	0	25.2	0	0	0	0.2	Ramshimul	14
MALDA	c	0	12.8	0	0	0	0.4	Kailpara	15
MALDA	c	0	39	0	0	0	0.2	Bhelabari	16
MALDA	c	0	12.7	0	0	0	0.3	Nasirpur	17
MALDA	c	0	3.9	0	0	0	0	Arazi Jaynagar	18
MALDA	c	0	26	0	0	0	0.2	Kutubpur	19
MALDA	c	0	8.2	0	0	0	0.2	Jaynagar	20
MALDA	c	0	40	0	0	0	1	Lakshmipur	21
MALDA	c	0	8.5	0	0	0	1.6	Kapaichandi	22
MALDA	c	0	35	0	0	0	0.8	Kotal	23
MALDA	c	0	9.2	0	0	0	0.4	Ranipura	24
MALDA	c	0	36.7	0	0	0	2	Rashidabad	25
MALDA	c	0	30	0	0	0	0.6	Janamdol	26
MALDA SADAR	c	0	9.3	0	0	0	0.4	Bhaktipur	27
MALDA	c	0	29	0	0	0	1.3	Pema	28
MALDA	c	0	27.3	0	0	0	0.7	Dangi Mahendrapur	29
MALDA	c	0	12.9	0	0	0	0.3	Bighor	30
MALDA	c	0	18	0	0	0	1.2	Bishanpur	31
MALDA	c	0	23.4	0	0	0	2	Daula	32
MALDA	c	0	44.4	0	0	0	2.4	Kusidha	33
MALDA	c	0	35	0	0	0	0.6	Uttar Mukundapur	34
MALDA	c	0	81.4	0	0	0	0.8	Uttar Rampur	35
MALDA	c	0	10	0	0	0	0.4	Nandibati	36
MALDA	c	0	8.9	0	0	0	1.6	Simulia	37
MALDA	c	0	5.9	0	0	0	0.2	Dhuripara	38
MALDA	c	0	22.8	0	0	0	0.8	Barui	39

Land Use												
Area under different types of land use (in hectares rounded up to one decimal place)							Area irrigated by source (in hectare).					
Serial Number	Name of Village	Fallow lands other than current fallows	Current Fallows	Net Area Sown	Total Irrigated Land Area	Total Un-irrigated Land Area	Canals (C)	Wells/Tube-wells(W/TW)	Tanks/Lakes(T/L)	Water Falls(WF)	Others(O)	
1	2	110	111	112	113	114	115	116	117	118	119	
1	Bijhat	0	0	88.2	81.6	6.6	0	50.6	2	0	29	
2	Dakol	0	0	42.7	41.3	1.4	0	40.5	0.8	0	0	
3	Rajol	0	0	44.7	42.1	2.6	0	40.5	1.6	0	0	
4	Bhagabanpur	0	0	131	114.5	16.5	0	101.4	2	0	11.1	
5	Bahar	0	0	212.4	184	28.4	0	182.2	1.8	0	0	
6	Wari	0	0	281.9	273.7	8.2	0	141.8	2.4	0	129.5	
7	Garra	0	0	91.4	83.8	7.6	0	81.1	1.6	0	1.1	
8	Madhaipur	0	0	89.6	74.4	15.2	0	70.9	0.8	0	2.7	
9	Kharampur	0	0	89.6	81.9	7.7	0	81.1	0.8	0	0	
10	Bhatol	0	0	190.1	181.3	8.8	0	129.6	1.2	0	50.5	
11	Dumarkola	0	0	46.1	40.2	5.9	0	28.4	0.8	0	11	
12	Gochia	0	0	347.2	85.1	262.1	0	81.4	3.7	0	0	
13	Kasturia	0	0	220.4	108.9	111.5	0	101.2	7.7	0	0	
14	Ramshimul	0	0	99.6	85.8	13.8	0	83.7	2	0	0	
15	Kailpara	0	0	50.9	49.1	1.9	0	48	0.3	0	0.8	
16	Bhelabari	0	0	49.7	49.6	0.1	0	43.7	0.9	0	5	
17	Nasirpur	0	0	53.9	51.5	2.4	0	40.5	1	0	10	
18	Arazi Jaynagar	0	0	36.6	35.2	1.4	0	16.6	0.6	0	18	
19	Kutubpur	0	0	45	42.2	2.8	0	40.5	1.7	0	0	
20	Jaynagar	0	0	42.7	39.5	3.2	0	38.7	0.8	0	0	
21	Lakshmipur	0	0	184.3	156.1	28.2	0	141.7	2	0	12.4	
22	Kapaichandi	0	0	39.3	31.3	8	0	30.5	0.8	0	0	
23	Kotal	0	0	138.2	117.3	20.8	0	115	2.4	0	0	
24	Ranipura	0	0	38.5	33.1	5.4	0	32.4	0.7	0	0	
25	Rashidabad	0	0	247.9	213.5	34.4	0	211.8	1.7	0	0	
26	Janamdol	0	0	119.2	101.3	17.9	0	91.4	0.9	0	9	
27	Bhaktipur	0	0	37.1	34.1	3	0	21.6	2	0	10.5	
28	Pema	0	0	115.6	114.9	0.7	0	79.5	2	0	33.4	
29	Dangi Mahendrapur	0	0	107.6	106.3	1.3	0	66.9	2.4	0	37	
30	Bighor	0	0	49.6	44.1	5.5	0	32.4	1.2	0	10.5	
31	Bishanpur	0	0	111.6	108.8	2.8	0	85	4.1	0	19.7	
32	Daula	0	0	207.7	184.3	23.4	0	182.3	2	0	0	
33	Kusidha	0	0	174.3	146.7	27.6	0	121.5	3.2	0	22	
34	Uttar Mukundapur	0	0	141.3	123.7	17.6	0	121.7	2	0	0	
35	Uttar Rampur	0	0	302.6	264.1	38.5	0	263.1	1	0	0	
36	Nandibati	0	0	42.6	41.7	0.9	0	31.6	1.6	0	8.5	
37	Simulia	0	0	229.5	221	8.5	0	121.4	5.3	0	94.3	
38	Dhuripara	0	0	28.2	27.7	0.5	0	16.2	0.4	0	11.1	
39	Barui	0	0	90.3	85.7	4.6	0	40.5	1.2	0	44	

Name of three most important commodities manufactured			Name of Village	Serial Number
First	Second	Third		
120	121	122	2	1

Bijhat	1
Dakol	2
Rajol	3
Bhagabanpur	4
Bahar	5
Wari	6
Garra	7
Madhaipur	8
Kharampur	9
Bhatol	10
Dumarkola	11
Gochia	12
Kasturia	13
Ramshimul	14
Kailpara	15
Bhelabari	16
Nasirpur	17
Arazi Jaynagar	18
Kutubpur	19
Jaynagar	20
Lakshmipur	21
Kapaichandi	22
Kotal	23
Ranipura	24
Rashidabad	25
Janamdol	26
Bhaktipur	27
Pema	28
Dangi Mahendrapur	29
Bighor	30
Bishanpur	31
Daula	32
Kusidha	33
Uttar Mukundapur	34
Uttar Rampur	35
Nandibati	36
Simulia	37
Dhuripara	38
Barui	39

Name of District:-Maldah

Name of CD Block:-Harischandrapur - I

Serial Number	Name of Village	Location code no.	Total area of the village (in hectares rounded up to one decimal place)	Total population (2011 census)	Number of households (2011 census)	Number of educational amenities availab village, the distance range code viz; a for for 10+ kms of nearest place where fa							
						Pre-Primary school (PP)	Primary school (P)	Middle school (M)	Secondary School (S)	Senior Secondary school (SS)	Degree college of arts science & commerce (ASC)	Engineering college(EC)	Medical college (MC)
1	2	3	4	5	6	7	8	9	10	11	12	13	14
40	Chaupaldanga	312005	196.9	3639	818	1	1	1	a	b	c		
41	Parashtola	312006	85.2	969	217	1	1	1	1	b	c		
42	Gohila	312007	129.3	1214	301	1	1	1	a	b	c		
43	Uttar Ramnagar	312008	70.9	57	12	a	a		a	b	c		
44	Chayenpur	312009	107.6	1703	350	1	1		a	b	c	c	
45	Panchla	312010	81.8	996	261	1	1		a	b	c		
46	Lahad	312011	237.4	1803	442	1	1		a	c	c		
47	Uttar Gauripur	312012	65.6	380	89	1	1		b	b	c		
48	Mahadebpur	312013	67.9	1040	224	a	a	a	a	b	c		
49	Dighua	312014	139.8	1463	378	2	2	b	b	b	c		
50	Saldaha	312015	190.2	2384	510	2	2	a	a	a	c	c	
51	Chandipur	312016	95.3	608	115	2	2	1	1	1	c		
52	Srichandrapur	312017	281.8	4250	977	4	3	1	1	1	c		
53	Kamarta	312018	475.3	4118	873	2	1		a	a	b		
54	Tulsihata	312019	121.6	3939	884	3	2	1	1	1	b		
55	Salalpur	312020	84	1433	338	1	1		a	a	b		
56	Shaktal	312021	214.8	1523	366	1	1		a		b		
57	Paro	312022	158.2	1536	390	3	2	1	a	a	c		
58	Jhikadanga	312023	137	789	171	1	1	a	a	a	b	c	c
59	Bhagbarol	312024	71.2	713	155	a	a		a	a	b		
60	Barol	312025	56.4	0	0								
61	Kismatbarol	312026	179.8	2859	645	2	1		a	a	b		
62	Angarmani	312027	88.2	1999	475	2	2	1	a	a			
63	Kahatta	312028	73.9	905	223	1	1		b	b	c		
64	Pirojpur	312029	217.2	361	80	1	1		a	a	b		
65	Niar	312030	164.3	2914	690	2	2		b	b	c		
66	Mabarakpur	312031	74.7	1883	436	1	1		a	a	b		
67	Tengriapara	312032	52.4	1042	225	1	1		a	a	b		
68	Bashatpur	312033	98.4	841	174	1	1		b	b	c		
69	Karpurganj	312034	77	313	75	1	1	1	a	a	b		
70	Darakandi	312035	171.8	508	105	1	1		a	a	b		
71	Khurial	312036	64.8	314	66	1	1		a	b	b		
72	Konar	312037	495.1	2919	631	1	1	a	a	a	b	c	c
73	Lakshmanpur	312038	411.7	3058	692	3	2	1	a	a	b	c	c
74	Khokhra	312039	142.1	1364	285	1	1	a	a	a	c	c	c
75	Bhingol	312040	141.4	2720	648	3	2	1	1	1	b	c	c
76	Isadpur	312041	99.3	2744	675	2	1	b	a	a	b	c	c
77	Kanua Bhabanipur	312042	58.1	740	171	2	1	3	2	2	b	c	c
78	Gopalpur	312043	80.8	533	126	1	1	1	a	a	b	c	c

- Village Directory

(As in 2009)

Location CodeNo:-332

Location CodeNo:-0055

le. (If not available within the < 5 Kms, b for 5-10 Kms and c cility is available is given).						Number of Medical Amenities available. (If not available within the village , the distance range code viz; a for < 5 Kms, b for 5-10 Kms and c for 10+ kms of nearest place where facility is available is given).						Name of Village	Serial Number					
Management institute (MI)	Polytechnic (Pt)	Vocational training school /ITI	Non-formal training centre (NFTC)	Special school for disabled (SSD)	Others (specify)	Community health centre (CHC)	Primary health centre (PHC)	Primary health sub centre (PHS)	Maternity and child welfare centre (MCW)	T.B. clinic (TBC)	Hospital-allopathic (HA)			Hospital-alternative medicine (HO)	Dispensary (D)	Veterinary hospital (VH)	Mobile health clinic (MHC)	Family welfare centre (FWC)
15	16	17	18	19	20	21	22	23	24	25	26	27	28	29	30	31	2	1
	c	c		c		a	a	a	a	c		b	c				Chaupaldanga	40
	c	c		c		a	a	a	a	c		c	c				Parashtola	41
c	c		c			a	a	a	a	c		c	c				Gohila	42
				c		a	a	a	a	c		c	c				Uttar Ramnagar	43
	c	c		c		a	b	b	b	c		c	c				Chayenpur	44
	c	c		c		a	b	b	b	c		c	c				Panchla	45
	c	c		c		b	a	a	a	c		b	c				Lahad	46
	c	c		c		a	b	b	b	c		c	c				Uttar Gauripur	47
	c			c		c	a		c					c			Mahadebpur	48
				c		c				c				c			Dighua	49
	c			c		c	a			c				c			Saldaha	50
				c		c		1		c				c			Chandipur	51
	c			c		c		1		c				c			Srichandrapur	52
	c	c		b		b	a		a	b	c	b	b	c	c		Kamarta	53
	c	c		b		b		1 b		1 b	c	b	b	c	c		Tulsihata	54
	c	c		b		b	a		a	b		b	c	c			Salalpur	55
	c	c		b		b	a		a	a		b	b	c	c		Shaktal	56
a	c	c		c		c		1 c		1 c	c	c	c	c	c		Paro	57
c	c	c		b		a	a	c	c	c		b	c		c		Jhikadanga	58
	c	c		b		b	a		a	b			b	c	c		Bhagbarol	59
																	Barol	60
	c	c		b		b		1 b		1 b	c	b	b	c	c		Kismatbarol	61
	c	c		c		c	a	c	a	c	c	c	c	c	c		Angarmani	62
	c	c		c		c	a	c	a	c	c	c	c	c	c		Kahatta	63
	c	c		c		a	a	a	a	b		b	b				Pirojpur	64
	c	c		c		b	a	a	a	c		a	c				Niar	65
	c	c		c		b		1	1	1 b		b	b				Mabarakpur	66
	c	c		c		b	a	a	a	b		b	b				Tengriapara	67
	c	c		c		c	b	c	b	c	c	c	c	c	c		Bashatpur	68
	c	c		c		b	a	a	a	b		b	b				Karpurganj	69
	c	c		c		b	a	a	a	b		b	b				Darakandi	70
	c	c		c		b	b	b	b	b		b	b				Khurial	71
c	c	c		b	c	b	a	b	b	b		b	b		b		Konar	72
c	c	c		b	c	a	a	a	b	a	b	b	b		b		Lakshmanpur	73
c	c	c		b	c	b	a	b	b	b		b	b		b		Khokhra	74
c	c	c		b	c		1	1 b	b	b		b	b		b		Bhingol	75
c	c	c		c	c	a	a	b	b	b	b	b	c		c		Isadpur	76
c	c	c		c		b		1 c	b	b		b	b		b		Kanua Bhabanipur	77
c	c	c		c		a	a	a	b	b		b	b		c		Gopalpur	78

Serial Number	Name of Village	Number of Non-Government Medical Amenities available.							Availability of drinking water - Yes / No							
		Charitable non Govt. hospital/Nursing home.	Medical practitioner with MBBS Degree	Medical practitioner with other degree	Medical practitioner with no degree	Traditional practitioner and faith healer .	Medicine Shop	Others	Tap water (Treated/Untreated)	Well water (Covered / Uncovered well)	Hand Pump	Tube wells / Bore well	Spring	River / Canal	Tank / Pond / Lake	Others
1	2	32	33	34	35	36	37	38	39	40	41	42	43	44	45	46
40	Chaupaldanga	0	0	0	1	0	0	0	No	No	Yes	No	No	No	Yes	No
41	Parashtola	0	0	0	0	0	0	0	No	No	Yes	No	No	No	Yes	No
42	Gohila	0	0	0	1	0	0	0	No	No	Yes	No	No	No	Yes	No
43	Uttar Ramnagar	0	0	0	0	0	0	0	No	No	Yes	No	No	Yes	No	No
44	Chayenpur	0	0	0	1	0	0	0	No	No	Yes	No	No	Yes	Yes	No
45	Panchla	0	0	0	1	0	0	0	No	No	Yes	No	No	No	Yes	No
46	Lahad	0	0	0	2	0	0	0	No	No	Yes	No	No	No	Yes	No
47	Uttar Gauripur	0	0	0	2	0	0	0	No	No	Yes	No	No	Yes	Yes	No
48	Mahadebpur	0	0	0	0	0	0	0	No	No	No	Yes	No	No	No	No
49	Dighua	0	0	0	1	0	0	0	No	Yes	No	Yes	No	No	Yes	No
50	Saldaha	0	0	0	0	0	0	0	No	No	No	Yes	No	No	No	No
51	Chandipur	0	0	0	0	0	0	0	No	No	No	No	No	No	No	No
52	Srichandrapur	0	1	4	0	0	0	0	No	Yes	Yes	No	No	Yes	Yes	No
53	Kamarta	0	0	0	0	0	0	0	Yes	No	Yes	No	No	No	Yes	No
54	Tulsihata	0	1	4	5	0	7	0	Yes	No	Yes	No	No	Yes	Yes	No
55	Salalpur	0	0	0	0	0	0	0	Yes	No	Yes	No	No	No	Yes	No
56	Shaktal	0	0	0	2	0	0	0	No	No	Yes	No	No	No	Yes	No
57	Paro	0	0	1	2	0	0	0	No	No	Yes	No	No	Yes	Yes	No
58	Jhikadanga	0	0	0	0	0	0	0	No	No	Yes	No	No	No	Yes	No
59	Bhagbarol	0	0	0	0	0	0	0	No	No	Yes	No	No	No	Yes	No
60	Barol															
61	Kismatbarol	0	0	0	0	0	0	0	No	No	Yes	No	No	No	Yes	No
62	Angarmani	0	0	0	0	0	0	0	No	No	Yes	No	No	No	Yes	No
63	Kahatta	0	0	0	0	0	0	0	No	No	Yes	No	No	No	Yes	No
64	Pirojpur	0	0	0	0	0	0	0	No	No	Yes	No	No	Yes	Yes	No
65	Niar	0	0	0	1	0	0	0	No	No	Yes	No	No	No	Yes	No
66	Mabarakpur	0	0	0	1	0	0	0	No	No	Yes	No	No	Yes	Yes	No
67	Tengriapara	0	0	0	0	0	0	0	Yes	No	Yes	Yes	No	No	No	No
68	Bashatpur	0	0	0	0	0	0	0	No	No	Yes	No	No	Yes	Yes	No
69	Karpurganj	0	0	0	1	0	0	0	No	No	Yes	No	No	Yes	Yes	No
70	Darakandi	0	0	0	1	0	0	0	No	No	Yes	No	No	Yes	Yes	No
71	Khurial	0	0	0	0	0	0	0	No	No	Yes	No	No	Yes	Yes	No
72	Konar	0	0	0	0	0	0	0	No	No	Yes	No	No	No	Yes	No
73	Lakshmanpur	0	0	0	2	0	0	0	No	No	Yes	Yes	No	No	Yes	No
74	Khokhra	0	0	0	0	0	0	0	No	No	Yes	No	No	No	Yes	No
75	Bhingol	0	0	0	0	0	0	0	Yes	No	Yes	Yes	No	Yes	Yes	No
76	Isadpur	0	0	0	0	0	0	0	No	No	Yes	Yes	No	No	Yes	No
77	Kanua Bhabanipur	0	0	0	0	0	0	0	No	No	Yes	Yes	No	No	Yes	No
78	Gopalpur	0	0	0	0	0	0	0	No	No	Yes	Yes	No	No	Yes	No

Availability of toilet & others Yes / No				Communication and transport facilities (If amenities available code -Yes is given except for Village Pin Code ,If not available within the village , the distance range code viz; a for < 5 Kms, b for 5-10 Kms and c for 10+ kms of nearest place where facility is available is given).									
Community toilet including bath.	Community toilet excluding bath.	Rural sanitary mart or sanitary hardware outlet available near the village.	Community bio- gas or recycle of waste for productive use.	Post office(PO)	Sub post office (SPO)	Post & Telegraph office (P&TO)	Village Pin Code	Telephones (Land lines)	Public call office (PCO)	Mobile phone coverage	Name of Village	Serial Number	
47	48	49	50	51	52	53	54	55	56	57	2	1	
No	No	No	No	c	a	c	732125	b	b	Yes	Chaupaldanga	40	
No	No	No	No	c	a	c	732140	a	a	Yes	Parashtola	41	
No	No	No	No	c	a	c	732140	a	a	Yes	Gohila	42	
No	No	No	No	c	a	c	732140	a	a	Yes	Uttar Ramnagar	43	
No	No	No	No	c	a	c	732140	b	b	Yes	Chayenpur	44	
No	No	No	No	c	a	c	732140	b	c	Yes	Panchla	45	
No	No	No	No	c	b	c	732140	Yes	b	Yes	Lahad	46	
No	No	No	No	c	a	c	732125	a	c	Yes	Uttar Gauripur	47	
No	No	No	No	b	b	c	732140	a	b	Yes	Mahadebpur	48	
No	No	No	No	b	a	c	732140	a	c	a	Dighua	49	
No	No	No	No	b	b	c	732140	a	b	Yes	Saldaha	50	
No	No	No	No	b	a	c	732140	Yes	b	Yes	Chandipur	51	
No	No	No	No	b	Yes	c	732140	Yes	b	Yes	Srichandrapur	52	
No	No	No	No	a	a	b	732140	a	a	Yes	Kamarta	53	
No	No	No	No	Yes	b	b	732140	Yes	Yes	Yes	Tulsihata	54	
No	No	No	No	a	a	b	732140	a	a	Yes	Salalpur	55	
No	No	No	No	a	a	b	732140	a	a	Yes	Shaktal	56	
No	No	No	No	b	Yes	c	732140	b	b	Yes	Paro	57	
No	No	No	No	b	a	b	732140	b	b	Yes	Jhikadanga	58	
No	No	No	No	a	a	b	732140	a	a	Yes	Bhagbarol	59	
											Barol	60	
No	No	No	No	a	a	b	732140	a	a	Yes	Kismatbarol	61	
No	No	No	No	b	a	c	732140	b	b	Yes	Angarmani	62	
No	No	No	No	b	a	c	732140	b	b	Yes	Kahatta	63	
No	No	No	No	b	a	b	732125	a	b	Yes	Pirojpur	64	
No	No	No	No	c	a	c	732125	a	a	Yes	Niar	65	
No	No	No	No	b	a	b	732140	Yes	b	Yes	Mabarakpur	66	
No	No	No	No	a	a	a	732140	a	a	a	Tengriapara	67	
No	No	No	No	b	a	c	732140	c	c	Yes	Bashatpur	68	
No	No	No	No	b	a	b	732125	b	b	Yes	Karpurganj	69	
No	No	No	No	b	a	b	732125	a	b	Yes	Darakandi	70	
No	No	No	No	b	a	b	732123	b	b	Yes	Khurial	71	
No	No	No	No	b	a	b	732123	b	b	Yes	Konar	72	
No	No	No	No	a	a	b	732140	a	b	Yes	Lakshmanpur	73	
No	No	No	No	b	a	b	732123	b	b	Yes	Khokhra	74	
No	No	No	No	b	Yes	b	732123	b	b	Yes	Bhingol	75	
No	No	No	No	b	Yes	b	732123	b	b	Yes	Isadpur	76	
No	No	No	No	b	Yes	b	732123	b	b	Yes	Kanua Bhabanipur	77	
No	No	No	No	b	a	b	732140	b	b	Yes	Gopalpur	78	

Communication and transport facilities (If amenities available code -Yes is given except for Village Pin Code ,If not available within the village , the distance range code viz; a for < 5 Kms, b for 5-10 Kms and c for 10+ kms of nearest place where facility is available is given).													Village connected to highway (If amenities available code village , the distance range c and c for 10+ kms of nearest				
Serial Number	Name of Village	Internet cafes/ Common service centre (CSC)	Private courier facility	Bus service (Public & Private)	Railway stations	Auto/Modified Autos	Taxis and Vans	Tractors	Cycle-pulled rickshaws(Manual & Machine driven)	Carts driven by animals	Sea /River ferry service	Connected to national highway(NH)	Connected to state highway(SH)	Connected to major district road (MDR)	Connected to others district road	Pucca roads	
1	2	58	59	60	61	62	63	64	65	66	67	68	69	70	71	72	
40	Chaupaldanga	c	c	b	c	c	Yes	Yes	c	c	c	c	b	b	b	a	
41	Parashtola	c	c	a	c	b	Yes	Yes	c	c	c	c	a	a	a	a	
42	Gohila	c	c	a	c	c	Yes	a	c	c	c	c	a	a	a	a	
43	Uttar Ramnagar	c	c	a	c	c	a	a	c	c	c	c	a	a	a	a	
44	Chayenpur	c	c	a	c	a	Yes	a	c	c	c	c	a	a	a	a	
45	Panchla	b	c	a	c	b	Yes	a	c	c	c	c	a	a	a	a	
46	Lahad	c	c	a	c	b	Yes	a	c	c	c	c	a	a	a	a	
47	Uttar Gauripur	b	c	a	c	b	Yes	a	c	c	a	c	a	a	a	a	
48	Mahadebpur	b	b	b	c	b	b	b	a	c	c	b	b	b		a	
49	Dighua	b	c	b	c	c	c	c	b	c	c	c	b	b		Yes	
50	Saldaha	c	b	b	c	b	b	b	Yes	c	c	b	b	b		Yes	
51	Chandipur	c	b	b	c	b	b	b	a	c	c	b	b	b		a	
52	Srichandrapur	c	b	b	c	a	b	b	Yes	c	c	b	b	b	b	b	
53	Kamarta	a	b	a	b	a	a	a	a	c	c	a	a	Yes	Yes	a	
54	Tulshata	Yes	Yes	Yes	b	Yes	Yes	Yes	Yes	Yes	c			Yes	Yes	Yes	
55	Salalpur	a	b	Yes	c	Yes	Yes	Yes	Yes	Yes	c		a	Yes	Yes	a	
56	Shaktal	a	b	a	b	a	a	a	a	c	c	a	a	a		a	
57	Paro	b	c	b	c	b	b	b	b	c	c	b	b	b		b	
58	Jhikadanga	b	c	a	c	c	a	a	a	c	c	a	b	b	b	a	
59	Bhagbarol	a	a	a	b	a	a	b	Yes	c	c	a	a			b	
60	Barol																
61	Kismatbarol	a	b	a	c	a	a	a	Yes	c	c	a	a			a	
62	Angarmani	b	c	b	c	c	c	c	Yes	c	c	b	b	b	b	b	
63	Kahatta	b	c	b	c	b	b	b	b	b	c	b	b	b	b	b	
64	Pirojpur	c	b	a	c	a	Yes	a	b	c	c	b	a	a	a	a	
65	Niar	c	c	a	c	b	Yes	a	b	c	c	c	a	a	a	a	
66	Mabarakpur	c	b	a	c	b	a	b	Yes	c	c	b	a	a	a	a	
67	Tengriapara	a	a	a	c	a	a	Yes	Yes	Yes	c	c	a	a	a	a	
68	Bashatpur	c	c	a	c	c	c	c	c	c	c	c	c	c		b	
69	Karpurganj	c	b	a	c	b	Yes	a	b	c	c	b	a	b	b	a	
70	Darakandi	c	b	a	c	b	Yes	a	b	c	c	b	a	b	b	a	
71	Khurial	c	b	a	c	a	a	b	Yes	c	c	a	b	a	a	a	
72	Konar	a	b	Yes	c	b	a	b	a	b	c		b	Yes	Yes	Yes	
73	Lakshmanpur	a	b	Yes	c	c	Yes	Yes	Yes	c	c		a	Yes	Yes	Yes	
74	Khokhra	a	b	a	c	b	a	b	a	c	c	a	a	b	a	a	
75	Bhingol	Yes	b	a	b	b	Yes	b	a	c	c	a	b		Yes	Yes	
76	Isadpur	a	b	a	c	c	a	a	a	c	c	a	b	Yes	Yes	a	
77	Kanua Bhabanipur	a	b	Yes	c	c	Yes	b	Yes	c	c		b	b	Yes	Yes	
78	Gopalpur	a	c	a	c	c	a	a	a	c	c	a	b	b	Yes	Yes	

ys,village roads, banks & credit societies : -Yes is given, If not available within the code viz; a for < 5 Kms, b for 5-10 Kms place where facility is available is given).													Availability of miscellaneous facilities (If amenities available code -Yes is given, If not available within the village , the distance range code viz; a for < 5 Kms, b for 5-10 Kms and c for 10+ kms of nearest place where facility is available is given).				
Kutchcha roads	Water bounded macadam(WBM) roads	Navigable waterway (river/canal)(NW)	Footpaths (FP)	Commercial & Co-operative Banks	ATM	Agricultural Credit Societies	Self-Help Group (SHG)	Public distribution system (PDS) shop	Mandis / Regular market	Weekly Haat	Agricultural marketing society	Integrated Child Development Scheme (Nutritional Centres)	Anganwadi Centre (Nutritional Centres)	Others (Nutritional Centres)	Name of Village	Serial Number	
73	74	75	76	77	78	79	80	81	82	83	84	85	86	87	2	1	
a			Yes	c	c	c	Yes	c	c	a	Yes	c	Yes	Yes	Chaupaldanga	40	
a	a		Yes	c	c	c	Yes	b	c	a	Yes	c	Yes	Yes	Parashtola	41	
a			Yes	c	c	c	Yes	c	c	Yes	Yes	a	Yes	Yes	Gohila	42	
a	a	Yes	Yes	c	c	c	Yes	c	c	a	Yes	c	a	Yes	Uttar Ramnagar	43	
a		Yes	Yes	c	c	c	Yes	Yes	c	Yes	Yes	c	Yes	Yes	Chayenpur	44	
a			Yes	c	c	c	Yes	Yes	c	a	Yes	c	Yes	Yes	Panchla	45	
a			Yes	b	c	c	Yes	c	c	a	Yes	c	Yes	Yes	Lahad	46	
a		Yes	Yes	c	c	c	Yes	c	c	a	Yes	c	Yes	Yes	Uttar Gauripur	47	
Yes			a	a	c	c	Yes	a	c	b	b	Yes	Yes	Yes	Mahadebpur	48	
Yes	a		a	b	c	c	Yes	a	c	c	Yes	Yes	Yes	Yes	Dighua	49	
Yes			a	a	c	c	Yes	Yes	c	b	Yes	Yes	Yes	Yes	Saldaha	50	
Yes			a	a	c	c	Yes	a	c	b	c	a	a	Yes	Chandipur	51	
Yes			a	Yes	c	c	Yes	Yes	Yes	Yes	b	Yes	Yes	Yes	Srichandrapur	52	
a			Yes	a	b	c	Yes	a	c	a	b	b	Yes	Yes	Kamarta	53	
Yes			Yes	Yes	b	c	Yes	Yes	Yes	b	Yes	b	Yes	Yes	Tulsihata	54	
a			Yes	a	b	c	Yes	a	c	a	Yes	b	Yes	Yes	Salalpur	55	
a			Yes	a	b	c	Yes	a	c	a	Yes	b	Yes	Yes	Shaktal	56	
a			Yes	b	c	c	Yes	a	c	b	c	c	Yes	Yes	Paro	57	
Yes	c	c	Yes	b	c	c	Yes	a	c	b	Yes	c	Yes	Yes	Jhikadanga	58	
a			Yes	a	b	c	Yes	Yes	c	a	Yes	b	a	Yes	Bhagbarol	59	
															Barol	60	
a			Yes	a	b	c	Yes	Yes	Yes	a	Yes	b	Yes	Yes	Kismatbarol	61	
a	b	b	Yes	b	c	c	Yes	a	c	b	c	c	Yes	Yes	Angarmani	62	
a			Yes	b	c	c	Yes	a	c	b	c	c	Yes	Yes	Kahatta	63	
a		Yes	Yes	b	b	c	Yes	b	c	a	Yes	c	Yes	Yes	Pirojpur	64	
a			Yes		c	c	Yes	c	c	a	Yes	c	Yes	Yes	Niar	65	
a		Yes	Yes	b	b	c	Yes	b	c	a	Yes	c	Yes	Yes	Mabarakpur	66	
Yes			Yes	a	c	c	Yes	a	c	b	c	Yes	Yes	Yes	Tengriapara	67	
a			Yes	c	c	c	Yes	a	c	b	c	c	Yes	Yes	Bashatpur	68	
a		Yes	Yes	b	b	c	Yes	b	c	a	Yes	c	Yes	Yes	Karpurganj	69	
a		Yes	Yes	b	b	c	Yes	b	c	a	Yes	c	Yes	Yes	Darakandi	70	
a		Yes	Yes	b	b	c	Yes	b	c	a	Yes	c	Yes	Yes	Khurial	71	
Yes		c	Yes	b	b	b	Yes	Yes	c	b	Yes	b	Yes	Yes	Konar	72	
Yes	b	c	Yes	b	b	Yes	Yes	Yes	Yes	b	c	b	Yes	Yes	Lakshmanpur	73	
Yes		c	Yes	b	b	b	Yes	a	c	b	Yes	Yes	Yes	Yes	Khokhra	74	
a		c	Yes	b	b	b	Yes	Yes	Yes	b	Yes	b	Yes	Yes	Bhingol	75	
Yes		c	Yes	b	b	c	Yes	a	c	b	Yes	c	Yes	Yes	Isadpur	76	
Yes		c	Yes	b	b	c	Yes	Yes	Yes	b	b	c	Yes	Yes	Kanua Bhabanipur	77	
Yes		c	Yes	b	b	c	Yes	a	c	b	Yes	c	Yes	Yes	Gopalpur	78	

Availability of miscellaneous facilities (If amenities available code -Yes is given, If not available within the village , the distance range code viz; a for < 5 Kms, b for 5-10 Kms and c for 10+ kms of nearest place where facility is available is given).													Availability of electricity (Yes/No)			
Serial Number	Name of Village	ASHA (Accredited Social Health Activist)	Community centre with/without TV	Sports Field,	Sports Club / Recreation Centre	Cinema / Video Hall	Public Library	Public Reading Room	Newspaper Supply	Assembly Polling station	Birth & Death Registration Office	Power Supply for Domestic Use (ED)	Power Supply for Agricultural Use (EAG)	Power Supply for Commercial Use (EC)	Power Supply for All Uses (EA)	
1	2	88	89	90	91	92	93	94	95	96	97	98	99	100	101	
40	Chaupaldanga	Yes	Yes	Yes	Yes	c	a	a	a	Yes	a	Yes	No	Yes	No	
41	Parashtola	a	Yes	a	Yes	c	a	a	a	Yes	a	Yes	No	No	No	
42	Gohila	a	Yes	Yes	Yes	c	a	a	a	Yes	Yes	Yes	No	Yes	No	
43	Uttar Ramnagar	a	Yes	a	a	c	a	a	a	a	a	Yes	Yes	No	No	
44	Chayenpur	Yes	Yes	Yes	Yes	c	a	a	a	Yes	a	Yes	No	Yes	No	
45	Panchla	Yes	Yes	a	Yes	c	a	a	a	a	Yes	Yes	No	Yes	No	
46	Lahad	Yes	Yes	Yes	a	b	a	a	a	a	a	Yes	Yes	Yes	Yes	
47	Uttar Gauripur	a	Yes	a	a	c	a	a	a	a	a	Yes	No	No	No	
48	Mahadebpur	Yes	Yes	Yes	Yes	b	a	a	b	a	a	Yes	No	No	No	
49	Dighua	Yes	Yes	Yes	b	a	a	b	a	b	Yes	Yes	Yes	No	No	
50	Saldaha	a	Yes	Yes	Yes	b	a	a	b	Yes	Yes	Yes	No	Yes	No	
51	Chandipur	a	Yes	b	Yes	b	b	Yes	b	a	a	Yes	No	No	No	
52	Srichandrapur	Yes	Yes	b	Yes	b	a	Yes	b	Yes	Yes	Yes	Yes	Yes	Yes	
53	Kamarta	Yes	Yes	b	b	a	a	a	a	Yes	a	Yes	No	No	No	
54	Tulsihata	Yes	Yes	b	b	Yes	Yes	Yes	Yes	Yes	Yes	Yes	Yes	Yes	Yes	
55	Salalpur	Yes	Yes	b	Yes	a	a	a	a	Yes	a	Yes	No	No	No	
56	Shaktal	Yes	Yes	Yes	b	a	a	a	a	Yes	a	Yes	No	No	No	
57	Paro	Yes	Yes	a	Yes	b	b	b	b	Yes	b	Yes	Yes	Yes	Yes	
58	Jhikadanga	Yes	Yes	a	c	b	a	a	a	Yes	a	Yes	No	No	No	
59	Bhagbarol	Yes	Yes	a	Yes	a	a	a	a	a	a	Yes	No	No	No	
60	Barol															
61	Kismatbarol	Yes	Yes	Yes	b	Yes	a	a	a	Yes	a	Yes	No	No	No	
62	Angarmani	Yes	Yes	a	c	b	b	b	b	Yes	b	Yes	No	No	No	
63	Kahatta	Yes	Yes	a	c	b	b	b	b	Yes	b	Yes	No	No	No	
64	Pirojpur	a	Yes	a	a	b	b	b	a	a	b	Yes	Yes	No	No	
65	Niar	Yes	Yes	b	a	c	b	b	a	Yes	b	Yes	Yes	Yes	Yes	
66	Mabarakpur	Yes	Yes	a	a	b	b	b	b	Yes	b	Yes	Yes	No	No	
67	Tengriapara	Yes	Yes	a	a	b	a	a	Yes	Yes	a	Yes	No	No	No	
68	Bashatpur	Yes	Yes	a	c	c	c	c	c	Yes	c	Yes	No	No	No	
69	Karpurganj	Yes	Yes	a	a	b	b	b	b	Yes	b	Yes	Yes	No	No	
70	Darakandi	a	Yes	b	b	b	b	b	a	b	a	Yes	No	No	No	
71	Khurial	b	Yes	a	a	b	a	a	a	a	b	Yes	No	No	No	
72	Konar	a	Yes	a	b	b	a	a	a	Yes	a	Yes	Yes	Yes	Yes	
73	Lakshmanpur	Yes	b	Yes	b	b	a	a	Yes	Yes	a	Yes	Yes	Yes	Yes	
74	Khokhra	Yes	a	b	b	a	a	a	a	Yes	a	Yes	No	No	No	
75	Bhingol	Yes	Yes	Yes	b	b	Yes	Yes	Yes	Yes	a	Yes	Yes	Yes	Yes	
76	Isadpur	a	Yes	a	b	b	a	a	a	a	a	Yes	No	No	No	
77	Kanua Bhabanipur	Yes	Yes	a	b	b	a	a	Yes	Yes	a	Yes	Yes	Yes	Yes	
78	Gopalpur	a	c	Yes	b	b	a	a	a	a	a	Yes	Yes	No	No	

Nearest Town		Land Use							
		Area under different types of land use (in hectares rounded up to one decimal place)							
Name	Distance range code i.e. a for < 5 Kms, b for 5-10 Kms and c for 10+ kms .	Forests	Area under Non-agricultural Uses	Barren and Un-cultivable land	Permanent Pastures and Other Grazing Lands	Land Under Miscellaneous Tree Crops etc.	Culturable Waste Land	Name of Village	Serial Number
102	103	104	105	106	107	108	109	2	1
MALDA	c	0	30	0	0	0	1.4	Chaupaldanga	40
MALDA	b	0	21	0	0	0	0.7	Parashtola	41
MALDA	b	0	25.5	0	0	0	0.8	Gohila	42
MALDA	b	0	15	0	0	0	0.4	Uttar Ramnagar	43
MALDA	c	0	21.5	0	0	0	1.2	Chayenpur	44
MALDA	b	0	16	0	0	0	0.4	Panchla	45
MALDA	c	0	47.1	0	0	0	2.8	Lahad	46
MALDA	c	0	13	0	0	0	0.3	Uttar Gauripur	47
MALDA	c	0	13.2	0	0	0	0.8	Mahadebpur	48
MALDA	c	0	28	0	0	0	0.2	Dighua	49
MALDA	c	0	39.2	0	0	0	1.2	Saldaha	50
MALDA	c	0	19.4	0	0	0	2	Chandipur	51
MALDA	c	0	106.5	0	0	0	0.2	Srichandrapur	52
MALDA	c	0.6	5.7	0	0	0	1.1	Kamarta	53
MALDA	c	0	2.4	0	0	0	2.4	Tulsihata	54
MALDA	c	0	1.1	0	0	0	0.1	Salalpur	55
MALDA	c	0	4.2	0	0	0	0.1	Shaktal	56
MALDA	c	0	0.9	0	0	0	0.9	Paro	57
MALDA	c	0	8.9	0	0	0	8.6	Jhikadanga	58
MALDA	c	0	5.5	0	0	0	0.1	Bhagbarol	59
		0	0.8	0	0	0	0.4	Barol	60
MALDA	c	0	2.5	0	0	0	0.8	Kismatbarol	61
MALDA	c	0	2.2	0	0	0	0.2	Angarmani	62
MALDA	c	0	1.1	0	0	0	0.2	Kahatta	63
MALDA	c	0	43.2	0	0	0	1.6	Pirojpur	64
MALDA	c	0	32.9	0	0	0	0.8	Niar	65
MALDA	c	0	14.5	0	0	0	0.6	Mabarakpur	66
MALDA	c	0	14	0	0	0	0.4	Tengriapara	67
MALDA	c	0	0.7	0	0	0	0	Bashatpur	68
MALDA	c	0	10.4	0	0	0	0.8	Karpurganj	69
MALDA	c	0	34.2	0	0	0	1.2	Darakandi	70
MALDA	c	0	13	0	0	0	0.8	Khurial	71
MALDA	c	0	26.9	0	0	0	6.2	Konar	72
MALDA	c	0	30	0	0	0	13.7	Lakshmanpur	73
MALDA	c	0	20.3	0	0	0	5.7	Khokhra	74
MALDA	c	0	8	0	0	0	5.2	Bhingol	75
MALDA	c	0	7.5	0	0	0	5	Isadpur	76
MALDA	b	0	2.6	0	0	0	2.1	Kanua Bhabanipur	77
MALDA	c	0	7.2	0	0	0	1.4	Gopalpur	78

Land Use												
Area under different types of land use (in hectares rounded up to one decimal place)							Area irrigated by source (in hectare).					
Serial Number	Name of Village	Fallow lands other than current fallows	Current Fallows	Net Area Sown	Total Irrigated Land Area	Total Un-irrigated Land Area	Canals (C)	Wells/Tube-wells(W/TW)	Tanks/Lakes(T/L)	Water Falls(WF)	Others(O)	
1	2	110	111	112	113	114	115	116	117	118	119	
40	Chaupaldanga	0	0	165.5	160.8	4.7	0	85	2.4	0	73.4	
41	Parashtola	0	0	63.5	63.1	0.4	0	42.5	1.2	0	19.4	
42	Gohila	0	0	103	102.3	0.7	0	60.7	1.6	0	40	
43	Uttar Ramnagar	0	0	55.5	54	1.5	0	36.4	0.8	0	16.8	
44	Chayenpur	0	0	84.9	82.7	2.2	0	44.5	1.6	0	36.6	
45	Panchla	0	0	65.4	64.1	1.3	0	32.4	0.4	0	31.3	
46	Lahad	0	0	187.5	183.2	4.3	0	93.2	4	0	86	
47	Uttar Gauripur	0	0	52.3	51.4	0.9	0	36.4	0.8	0	14.2	
48	Mahadebpur	0	0	53.9	47.8	6	0	41.6	1.2	0	5	
49	Dighua	0	0	111.6	98.1	13.4	0	81.8	2	0	14.3	
50	Saldaha	0	0	149.8	145.3	4.5	0	142	3.3	0	0	
51	Chandipur	0	0	73.9	63.2	10.7	0	61.9	1.3	0	0	
52	Srichandrapur	0	0	175	165.5	9.6	0	158.6	0.6	0	6.2	
53	Kamarta	0	0	467.8	87.4	380.4	2.2	83.8	1.4	0	0	
54	Tulsihata	0	0	116.8	98.8	18	1.6	97.2	0	0	0	
55	Salalpur	0	0	82.8	39.4	43.4	0	39.4	0	0	0	
56	Shaktal	0	0	210.5	44.1	166.4	0	40.5	3.6	0	0	
57	Paro	0	0	156.4	41.8	114.6	0	39.3	2.5	0	0	
58	Jhikadanga	0	0	119.5	102.1	17.4	0	102.1	0	0	0	
59	Bhagbarol	0	0	65.6	25.1	40.5	0	25.1	0	0	0	
60	Barol	0	0	55.2	38.1	17.1	1.6	34.4	2.1	0	0	
61	Kismatbarol	0	0	176.5	81.2	95.3	0	81.2	0	0	0	
62	Angarmani	0	0	85.8	44.5	41.3	0	42.5	2	0	0	
63	Kahatta	0	0	72.6	41.3	31.3	0	41.3	0	0	0	
64	Pirojpur	0	0	172.3	170.4	1.9	0	97.2	1.2	0	72	
65	Niar	0	0	130.6	126.2	4.4	0	66.8	0.4	0	59	
66	Mabarakpur	0	0	59.6	59.4	0.2	0	36.5	0.8	0	22.1	
67	Tengriapara	0	0	38	37.8	0.2	0	32.4	0.4	0	5	
68	Bashatpur	0	0	97.6	16.6	81	0.2	15.5	0.9	0	0	
69	Karpurganj	0	0	65.8	54.2	11.6	0	39.7	0.8	0	13.7	
70	Darakandi	0	0	136.4	132.3	4.1	0	81	2	0	49.3	
71	Khurial	0	0	50.9	49.9	1	0	39.6	0.8	0	9.5	
72	Konar	0	0	462	374.6	87.4	0	374.6	0	0	0	
73	Lakshmanpur	0	0	368	321.4	46.6	0	321.4	0	0	0	
74	Khokhra	0	0	116.1	83.8	32.3	0	83.8	0	0	0	
75	Bhingol	0	0	128.2	117.5	10.7	0	117.5	0	0	0	
76	Isadpur	0	0	86.8	72.9	13.9	0	72.9	0	0	0	
77	Kanua Bhabanipur	0	0	53.4	50.4	3	0	50.4	0	0	0	
78	Gopalpur	0	0	72.1	69.8	2.3	0	69.8	0	0	0	

Name of three most important commodities manufactured			Name of Village	Serial Number
First	Second	Third		
120	121	122	2	1

Chaupaldanga	40
Parashtola	41
Gohila	42
Uttar Ramnagar	43
Chayenpur	44
Panchla	45
Lahad	46
Uttar Gauripur	47
Mahadebpur	48
Dighua	49
Saldaha	50
Chandipur	51
Srichandrapur	52
Kamarta	53
Tulsihata	54
Salalpur	55
Shaktal	56
Paro	57
Jhikadanga	58
Bhagbarol	59
Barol	60
Kismatbarol	61
Angarmani	62
Kahatta	63
Pirojpur	64
Niar	65
Mabarakpur	66
Tengriapara	67
Bashatpur	68
Karpurganj	69
Darakandi	70
Khurial	71
Konar	72
Lakshmanpur	73
Khokhra	74
Bhingol	75
Isadpur	76
Kanua Bhabanipur	77
Gopalpur	78

Name of District:-Maldah

Name of CD Block:-Harischandrapur - I

Serial Number	Name of Village	Location code no.	Total area of the village (in hectares rounded up to one decimal place)	Total population (2011 census)	Number of households (2011 census)	Number of educational amenities available in village, the distance range code viz; a for 0-5 kms, b for 5-10 kms, c for 10+ kms of nearest place where facility is available								
						Pre-Primary school (PP)	Primary school (P)	Middle school (M)	Secondary School (S)	Senior Secondary school (SS)	Degree college of arts, science & commerce (ASC)	Engineering college(EC)	Medical college (MC)	
1	2	3	4	5	6	7	8	9	10	11	12	13	14	
79	Baradangi	312044	81.9	679	159	1	1	b	a	a	b	c	c	
80	Uttar Chitholia	312045	100.3	186	42	a	a	b	a	a	b	c	c	
81	Bairat	312046	575.6	4412	1029	4	3	1	a	a	c	c	c	
82	Chapdaha	312047	89.8	664	164	2	1	b	a	a	c	c	c	
83	Khejurbari	312048	54.2	1414	243	2	1							
84	Rangaipur	312049	340	6002	1038	3	2	1						
85	Santoshpur	312050	90.4	2185	462	2	1	a	a	a	b			
86	Nabagram	312051	74.2	1246	239	1	1	a	b	b	b			
87	Mungol	312052	237.8	1544	318	1	1	a	a	a	b			
88	Dakshin Harishchandrapur	312053	950.7	5365	1086	3	2	a	a	a	a			
89	Uttar Harishchandrapur	312054	738.6	15443	3440	9	8	2	2	1	a			
90	Gangor	312055	251.1	2469	537	1	1	a	a	b	b			
91	Nazirpur	312056	122.1	533	116	1	1	b	a	a	b	c	c	
92	Kharangapur Jabra	312057	238.2	2960	625	2	2	1	a	a	b	c	c	
93	Purba Rarial	312058	84.1	1084	242	a	a		a	a	b			
94	Paschim Rarial	312059	51.4	1887	450	2	1		a	a	b			
95	Haranathpur	312060	39.5	546	128	1	1	a		1	a	b	c	c
96	Dakshin Mahendrapur	312061	266.6	5571	1264	3	2	1	1	a	b	c	c	
97	Dakshin Rampur	312062	146.5	2603	584	2	2	b	a	a	b	c	c	
98	Bansaria	312063	222	850	181	2	2	1	a	a	b	c	c	
99	Bangrua	312064	98.7	3398	720	2	2		a	a	a	c	c	
100	Bhabanipur	312065	84.3	2199	463	2	1	a	a	a	b	c	c	
101	Gangnadia	312066	207.8	4316	976	3	3	1	a	a	a	c	c	
102	Pipla Kasimpur	312067	390.8	3350	773	3	2	1	1	1				
103	Dakshin Ramnagar	312068	73.4	1253	245	1	1	b	a	a	a			
104	Narayanpur	312069	151.5	2039	400	1	1	b	a	a	b			
105	Janaki Nagar	312070	66.7	520	117	1	1	a	a	a	b		a	
Block T O T A L :			17141.3	199493	44284	168	141	41	18	9	0	0	0	

- Village Directory

(As in 2009)

Location CodeNo:-332

Location CodeNo:-0055

le. (If not available within the < 5 Kms, b for 5-10 Kms and c cility is available is given).						Number of Medical Amenities available. (If not available within the village , the distance range code viz; a for < 5 Kms, b for 5-10 Kms and c for 10+ kms of nearest place where facility is available is given).						Name of Village	Serial Number						
Management institute (MI)	Polytechnic (Pt)	Vocational training school /ITI	Non-formal training centre (NFTC)	Special school for disabled (SSD)	Others (specify)	Community health centre (CHC)	Primary health centre (PHC)	Primary health sub centre (PHS)	Maternity and child welfare centre (MCW)	T.B. clinic (TBC)	Hospital-allopathic (HA)			Hospital-alternative medicine (HO)	Dispensary (D)	Veterinary hospital (VH)	Mobile health clinic (MHC)	Family welfare centre (FWC)	
15	16	17	18	19	20	21	22	23	24	25	26	27	28	29	30	31	2	1	
c	c	c		c		c	a	a	a	b	a	b	b	b		c	Baradangi	79	
c	c	c		c			c	a	c	c	c	c	c	c		c	Uttar Chitholia	80	
c	c	c		c			c	a	c	c	c	c	c	c		c	Bairat	81	
c	c	c		c			a	a	a	a	c	c	c	c	c		Chapdaha	82	
	c	c	c	b			b	a	a	a	b			b		a	Khejurbari	83	
	c	c	c	b			b		1	b	b			b	b		Rangaipur	84	
	c	c	c	b			b		1		a			a	a		Santoshpur	85	
	c	c	c	b			b	a	a		b			b	b		Nabagram	86	
	c	c		b			b	a	a	a	a			a	a		Mungol	87	
	c	c	c	a			b	a	a	a	a			a	a		Dakshin Harishchandrapur	88	
	c	c		a			b					1		1	1		Uttar Harishchandrapur	89	
	c	c	c	b			b	a	a	a	a			a	a		Gangor	90	
c	c	c		b		c	a	a	a	a	b	b	b	b	c		Nazirpur	91	
c	c	c		b		c	a		1	1	1	b	b	b	b	c	1 Kharangapur Jabra	92	
	c	c		b			b	a		a	b	c	b	b	c	c	Purba Rarial	93	
	c	c		b			b		1	b	1	b	c	b	b	c	Paschim Rarial	94	
c	c	c		b		c	b	a	a	a	b	b	b	b	c	a	Haranathpur	95	
c	c	c		b		c	a		1	1	1	a	a	a	a	c	1 Dakshin Mahendrapur	96	
c	c	c		b		c	a	a	a	a	a	a	a	a	a	c	Dakshin Rampur	97	
c	c	c		b		c	b	a	a	a	b	b	b	b	c	a	Bansaria	98	
c	c	c		a		c	a		1	a	a	b	b	b	c	a	Bangrua	99	
c	c	c		b		c	b		1	1	1	b	b	b	c		1 Bhabanipur	100	
c	c	c		a		c	b		1	1	1	b	b	b	c		1 Gangnadia	101	
	c	c	c				b		1		a			a	a		Pipla Kasimpur	102	
	c	c	c	a			b	a	a	a	a			a	a		Dakshin Ramnagar	103	
	c	c	c	b			b	a	a	a	b			b	a		Narayanpur	104	
	c	c	c	b			b	a	a	a	b			b	a		Janaki Nagar	105	
0						0						0						4 : Block T O T A L	

Serial Number	Name of Village	Number of Non-Government Medical Amenities available.							Availability of drinking water - Yes / No							
		Charitable non Govt. hospital/Nursing home.	Medical practitioner with MBBS Degree	Medical practitioner with other degree	Medical practitioner with no degree	Traditional practitioner and faith healer .	Medicine Shop	Others	Tap water (Treated/Untreated)	Well water (Covered / Uncovered well)	Hand Pump	Tube wells / Bore well	Spring	River / Canal	Tank / Pond / Lake	Others
1	2	32	33	34	35	36	37	38	39	40	41	42	43	44	45	46
79	Baradangi	0	0	0	0	0	0	0	No	No	Yes	No	No	Yes	Yes	No
80	Uttar Chitholia	0	0	0	0	0	0	0	No	No	Yes	No	No	No	Yes	No
81	Bairat	0	0	0	2	0	0	0	No	No	Yes	Yes	No	No	Yes	No
82	Chapdaha	0	0	0	0	0	0	0	No	No	Yes	No	No	No	Yes	No
83	Khejurbari	0	0	0	0	0	0	0	No	No	No	Yes	No	No	No	No
84	Rangaipur	0	0	0	0	0	0	0	No	Yes	No	Yes	No	Yes	No	No
85	Santoshpur	0	0	0	1	0	0	0	No	No	No	Yes	No	No	No	No
86	Nabagram	0	0	0	1	0	0	0	No	No	No	Yes	No	Yes	No	No
87	Mungol	0	0	0	1	0	0	0	No	No	No	Yes	No	Yes	No	No
88	Dakshin Harishchandrapur	0	0	0	1	0	0	0	No	Yes	No	Yes	No	Yes	No	No
89	Uttar Harishchandrapur	1	3	7	1	0	16	0	Yes	Yes	No	Yes	No	No	Yes	No
90	Gangor	0	0	0	0	0	0	0	No	No	No	Yes	No	No	Yes	No
91	Nazirpur	0	0	0	0	0	0	0	No	No	Yes	No	No	No	No	No
92	Kharangapur Jabra	0	0	0	0	0	0	0	No	No	Yes	Yes	No	No	No	No
93	Purba Rarial	0	0	0	1	0	0	0	No	No	Yes	No	No	No	Yes	No
94	Paschim Rarial	0	0	0	2	0	0	0	Yes	No	Yes	No	No	No	No	No
95	Haranathpur	0	0	0	0	0	0	0	Yes	No	Yes	Yes	No	No	Yes	No
96	Dakshin Mahendrapur	0	0	0	0	0	0	0	No	No	Yes	Yes	No	No	Yes	No
97	Dakshin Rampur	0	0	0	0	0	0	0	No	No	Yes	Yes	No	No	Yes	No
98	Bansaria	0	0	0	0	0	0	0	Yes	No	Yes	Yes	No	No	Yes	No
99	Bangrua	0	0	0	0	0	0	0	Yes	No	Yes	Yes	No	No	Yes	No
100	Bhabanipur	0	0	0	0	0	0	0	Yes	No	Yes	Yes	No	No	Yes	No
101	Gangnadia	0	0	0	0	0	0	0	No	No	Yes	Yes	No	No	Yes	No
102	Pipla Kasimpur	0	0	0	1	0	0	0	Yes	Yes	No	Yes	No	No	No	No
103	Dakshin Ramnagar	0	0	0	0	0	0	0	No	No	No	Yes	No	No	Yes	No
104	Narayanpur	0	0	0	0	0	0	0	No	Yes	No	Yes	No	No	No	No
105	Janaki Nagar	0	0	0	0	0	0	0	No	No	No	Yes	No	No	Yes	No
Block T O T A L :		1	6	17	49	1	28	0	16	9	79	53	0	22	80	0

Availability of toilet & others Yes / No				Communication and transport facilities (If amenities available code -Yes is given except for Village Pin Code ,If not available within the village , the distance range code viz; a for < 5 Kms, b for 5-10 Kms and c for 10+ kms of nearest place where facility is available is given).									
Community toilet including bath.	Community toilet excluding bath.	Rural sanitary mart or sanitary hardware outlet available near the village.	Community bio- gas or recycle of waste for productive use.	Post office(PO)	Sub post office (SPO)	Post & Telegraph office (P&TO)	Village Pin Code	Telephones (Land lines)	Public call office (PCO)	Mobile phone coverage	Name of Village	Serial Number	
47	48	49	50	51	52	53	54	55	56	57	2	1	
No	No	No	No	b	a	b	732125	b	b	Yes	Baradangi	79	
No	No	No	No	b	a	b	732140	b	b	Yes	Uttar Chitholia	80	
No	No	No	No	c	a	c	732123	Yes	b	Yes	Bairat	81	
No	No	No	No	c	a	c	732140	b	c	Yes	Chapdaha	82	
No	No	No	No		a	b	732125	a	a	Yes	Khejurbari	83	
No	No	No	No		a	b	732125	Yes	a	Yes	Rangaipur	84	
No	No	No	No		a	a	732125	Yes	Yes	Yes	Santoshpur	85	
No	No	No	No		a	b	732125	a	a	Yes	Nabagram	86	
No	No	No	No		a	b	732125	a	a	Yes	Mungol	87	
No	No	No	No		a	a	732125	a	a	Yes	Dakshin Harishchandrapur	88	
No	Yes	No	Yes		Yes	Yes	732125	Yes	Yes	Yes	Uttar Harishchandrapur	89	
No	No	No	No		a	b	732125	a	a	Yes	Gangor	90	
No	No	No	No	a	a	b		a	b	Yes	Nazirpur	91	
No	No	No	No	a	Yes	b	732140	Yes	a	Yes	Kharangapur Jabra	92	
No	No	No	No	a	a	b	732140	a	Yes	a	Purba Rarial	93	
No	No	No	No	a	b	b	732140	a	a	Yes	Paschim Rarial	94	
No	No	No	No	a	a	b	732125	Yes	a	Yes	Haranathpur	95	
No	No	No	No	a	Yes	a	732125	Yes	a	Yes	Dakshin Mahendrapur	96	
No	No	No	No	a	a	a	732125	Yes	a	Yes	Dakshin Rampur	97	
No	No	No	No	a		a	732140	Yes	a	Yes	Bansaria	98	
No	No	No	No	a	Yes	b	732140	Yes	a	Yes	Bangrua	99	
No	No	No	No	a	a	b	732140	Yes	a	Yes	Bhabanipur	100	
No	No	No	No	a	a	b	732140	Yes	a	Yes	Gangnadia	101	
No	No	No	No	a	Yes	b	732125	Yes	a	Yes	Pipla Kasimpur	102	
No	No	No	No		a	b	732125	Yes	a	Yes	Dakshin Ramnagar	103	
No	No	No	No		a	a	732140	a	a	Yes	Narayanpur	104	
No	No	No	No		a	a	732125	Yes	a	Yes	Janaki Nagar	105	
0	1	0	1	1	15	1	102	28	6	99	: Block TOTAL		

Communication and transport facilities (If amenities available code -Yes is given except for Village Pin Code ,If not available within the village , the distance range code viz; a for < 5 Kms, b for 5-10 Kms and c for 10+ kms of nearest place where facility is available is given).													Village connected to highway (If amenities available code village , the distance range c and c for 10+ kms of nearest				
Serial Number	Name of Village	Internet cafes/ Common service centre (CSC)	Private courier facility	Bus service (Public & Private)	Railway stations	Auto/Modified Autos	Taxis and Vans	Tractors	Cycle-pulled rickshaws(Manual & Machine driven)	Carts driven by animals	Sea /River ferry service	Connected to national highway(NH)	Connected to state highway(SH)	Connected to major district road (MDR)	Connected to others district road	Pucca roads	
1	2	58	59	60	61	62	63	64	65	66	67	68	69	70	71	72	
79	Baradangi	a	b	a	c	c	a	a	a	b	c	a	b	b	a	a	
80	Uttar Chitholia	a	c	a	c	c	a	b	b	b	c	a	a	a	a	a	
81	Bairat	a	b	a	c	c	Yes	a	b	b	c	a	a	a	a	a	
82	Chapdaha	a	c	b	c	c	a	b	b	c	c	b	b	a	a	a	
83	Khejurbari	b	b	Yes	a	b	a	a	a	Yes	c	b		Yes	Yes	a	
84	Rangaipur	b	b	Yes	b	b	a	Yes	Yes	Yes	c	b		Yes	Yes	Yes	
85	Santoshpur	a	a	Yes	b	b	Yes	Yes	Yes	Yes	c	b		Yes	Yes	a	
86	Nabagram	b	b	Yes	b	b	a	a	Yes	Yes	c	b		Yes	Yes	Yes	
87	Mungol	b	b	a	a	b	a	a	a	Yes	c	b	a			a	
88	Dakshin Harishchandrapur	a	a	a	Yes	a	Yes	Yes	Yes	Yes	b	a	a	Yes	Yes	Yes	
89	Uttar Harishchandrapur	Yes	Yes	Yes	Yes	Yes	Yes	Yes	Yes	a	c			Yes	Yes	Yes	
90	Gangor	b	b	Yes	b	b	a	a	Yes	Yes	c	b		Yes	Yes	Yes	
91	Nazirpur	b	b	a	c	a	a	a	a	a	c	a	c	a	a	a	
92	Kharangapur Jabra	b	b	Yes	b	Yes	Yes	Yes	Yes	Yes	c		c	Yes	Yes	a	
93	Purba Rarial	b	Yes	Yes	Yes	Yes	Yes	Yes	Yes	a	c		a	Yes	Yes	a	
94	Paschim Rarial	a	b	Yes	b	Yes	Yes	b	Yes	c	c		a	Yes	Yes	a	
95	Haranathpur	a	a	Yes	b	Yes	Yes	Yes	Yes	Yes	c	a	c	Yes	Yes	a	
96	Dakshin Mahendrapur	a	a	Yes	b	Yes	Yes	Yes	Yes	Yes	c	a	c	Yes	Yes	a	
97	Dakshin Rampur	a	a	a	a	a	a	Yes	Yes	Yes	c	a	c	a	a	a	
98	Bansaria	b	b	Yes	b	Yes	Yes	Yes	Yes	Yes	c	a	c	Yes	Yes	a	
99	Bangrua	b	b	Yes	b	c	Yes	Yes	Yes	Yes	c		c	Yes	Yes	Yes	
100	Bhabanipur	b	b	Yes	b	c	Yes	Yes	Yes	Yes	c		c	Yes	Yes	Yes	
101	Gangnadia	b	b	Yes	b	c	Yes	Yes	Yes	Yes	c		c	b	Yes	a	
102	Pipla Kasimpur	a	a	Yes	a	a	Yes	a	Yes	Yes	c		a	Yes	Yes	Yes	
103	Dakshin Ramnagar	a	a	a	a	a	a	b	Yes	a	b	a	b			a	
104	Narayanpur	a	a	a	a	a	a	Yes	Yes	Yes	b	a	b		a	a	
105	Janaki Nagar	a	a	a	Yes	a	a	Yes	Yes	Yes	b	a	b	Yes	Yes	a	
Block T O T A L :		4	4	25	4	10	42	31	59	39	0	0	0	33	39	25	

ys,village roads, banks & credit societies :-Yes is given, If not available within the code viz; a for < 5 Kms, b for 5-10 Kms place where facility is available is given).														Availability of miscellaneous facilities (If amenities available code -Yes is given, If not available within the village , the distance range code viz; a for < 5 Kms, b for 5-10 Kms and c for 10+ kms of nearest place where facility is available is given).		
Kutchcha roads	Water bounded macadam(WBM) roads	Navigable waterway (river/canal)(NW)	Footpaths (FP)	Commercial & Co-operative Banks	ATM	Agricultural Credit Societies	Self-Help Group (SHG)	Public distribution system (PDS) shop	Mandis / Regular market	Weekly Haat	Agricultural marketing society	Integrated Child Development Scheme (Nutritional Centres)	Anganwadi Centre (Nutritional Centres)	Others (Nutritional Centres)	Name of Village	Serial Number
73	74	75	76	77	78	79	80	81	82	83	84	85	86	87	2	1
Yes	c	Yes	b	b	b	Yes	a	c	b	a	b	a	Yes	Baradangi		79
Yes	a	c	Yes	c	c	c	a	a	c	b	c	c	a	Yes	Uttar Chitholia	80
Yes	a	c	Yes	c	c	c	Yes	Yes	Yes	c	c	b	Yes	Yes	Bairat	81
Yes	a	c	Yes	c	c	c	Yes	a	c	c	c	c	a	Yes	Chapdaha	82
Yes	a	c	Yes	b	b	Yes	Yes	Yes	c	b	b	b	Yes	Yes	Khejurbari	83
Yes	a	c	Yes	b	b	c	Yes	Yes	c	b	b	b	Yes	Yes	Rangaipur	84
Yes	a	c	Yes			c	Yes	a	c	b	b	b	Yes	Yes	Santoshpur	85
Yes	a	c	Yes	b	b	c	Yes	a	c	b	b	b	Yes	Yes	Nabagram	86
Yes	a	c	Yes	a	a	c	Yes	Yes	c	b	a	a	Yes	Yes	Mungol	87
Yes	b	b	Yes	a	a	c	Yes	a	c	a	a	a	Yes	Yes	Dakshin Harishchandrapur	88
Yes	Yes	c	Yes	Yes	Yes	Yes	Yes	Yes	Yes	Yes	Yes	Yes	Yes	Yes	Uttar Harishchandrapur	89
Yes	a	c	Yes			c	Yes	a	c	b	b	a	Yes	Yes	Gangor	90
a	c	c	Yes	a	b	c	Yes	a	c	a	b	b	Yes	Yes	Nazirpur	91
a			Yes	a	b	c	Yes	Yes	c	a	b	b	Yes	Yes	Kharangapur Jabra	92
a			Yes	a	b	c	Yes	a	Yes	a	b	b	Yes	Yes	Purba Rarial	93
a			Yes	a	b	b	Yes	a	Yes	a	b	b	Yes	Yes	Paschim Rarial	94
a	c	c	Yes	a	b	c	Yes	a	c	a	b	b	Yes	Yes	Haranathpur	95
a	c	c	Yes	a	a	b	Yes	Yes	c	a	a	a	Yes	Yes	Dakshin Mahendrapur	96
a	c	c	Yes	a	a	Yes	Yes	a	c	a	a	a	Yes	Yes	Dakshin Rampur	97
a	c	c	Yes	a	b	c	Yes	a	c	a	b	b	Yes	Yes	Bansaria	98
a	c	c	Yes	a	b	Yes	Yes	a	c	a	b	b	Yes	Yes	Bangrua	99
a	c	c	Yes	a	b	c	Yes	a	c	a	b	b	Yes	Yes	Bhabanipur	100
a	c	c	Yes	a	b	c	Yes	Yes	c	a	b	b	Yes	Yes	Gangnadia	101
Yes	a	c	Yes	a	a	Yes	Yes	Yes	c	a	a	Yes	Yes	Yes	Pipla Kasimpur	102
Yes	a	b	Yes	a	a	c	Yes	a	c	a	a	a	Yes	Yes	Dakshin Ramnagar	103
Yes	b	b	Yes	a	a	c	Yes	a	c	a	b	a	Yes	Yes	Narayanpur	104
Yes	a	b	Yes	a	a	c	Yes	Yes	c	a	b	b	Yes	Yes	Janaki Nagar	105
56	1	10	70	4	1	6	102	33	15	4	63	36	96	104	: Block T O T A L	

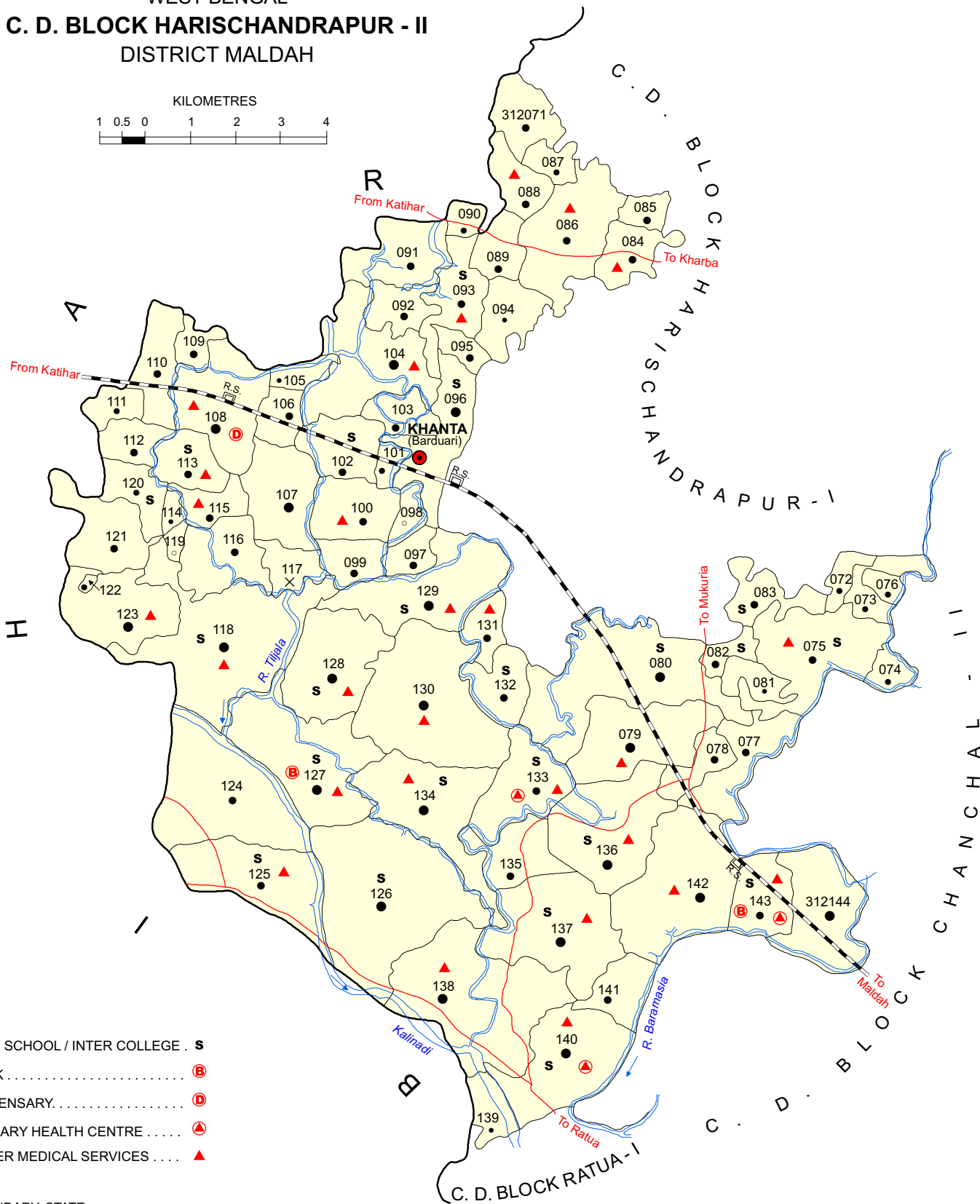
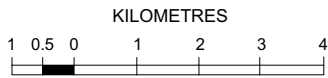
Availability of miscellaneous facilities (If amenities available code -Yes is given, If not available within the village , the distance range code viz; a for < 5 Kms, b for 5-10 Kms and c for 10+ kms of nearest place where facility is available is given).													Availability of electricity (Yes/No)			
Serial Number	Name of Village	ASHA (Accredited Social Health Activist)	Community centre with/without TV	Sports Field,	Sports Club / Recreation Centre	Cinema / Video Hall	Public Library	Public Reading Room	Newspaper Supply	Assembly Polling station	Birth & Death Registration Office	Power Supply for Domestic Use (ED)	Power Supply for Agricultural Use (EAG)	Power Supply for Commercial Use (EC)	Power Supply for All Uses (EA)	
1	2	88	89	90	91	92	93	94	95	96	97	98	99	100	101	
79	Baradangi	a	c	a	b	b	a	a	a	Yes	a	Yes	Yes	No	No	
80	Uttar Chitholia	a	Yes	a	b	b	a	a	a	a	a	Yes	Yes	No	No	
81	Bairat	Yes	Yes	a	c	c	a	a	Yes	Yes	a	Yes	Yes	Yes	Yes	
82	Chapdaha	a	Yes	Yes	c	c	a	a	a	a	a	Yes	No	No	No	
83	Khejurbari	Yes	Yes	b	a	a	a	a	a	Yes	b	Yes	No	No	No	
84	Rangaipur	Yes	Yes	b	b	a	a	b	Yes	Yes	b	Yes	No	No	No	
85	Santoshpur	Yes	Yes	a	a	a	a	a	Yes	Yes	b	Yes	Yes	Yes	Yes	
86	Nabagram	Yes	Yes	b	b	b	b	b	Yes	a	b	Yes	No	No	No	
87	Mungol	Yes	Yes	a	a	a	a	a	a	Yes	b	Yes	No	No	No	
88	Dakshin Harishchandrapur	Yes	Yes	a	a	a	a	a	a	Yes	a	Yes	No	No	No	
89	Uttar Harishchandrapur	Yes	a	Yes	Yes	Yes	Yes	Yes	Yes	Yes	Yes	Yes	No	No	No	
90	Gangor	Yes	Yes	a	a	a	a	a	a	Yes	a	Yes	No	No	No	
91	Nazirpur	a	b	a	b	a	a	a	a	a	a	Yes	No	No	No	
92	Kharangapur Jabra	Yes	b	a	b	a	a	a	a	Yes	a	Yes	Yes	No	No	
93	Purba Rarial	a	Yes	b	b	a	a	a	a	a	a	Yes	No	No	No	
94	Paschim Rarial	Yes	Yes	b	b	a	a	a	a	Yes	a	Yes	No	No	No	
95	Haranathpur	Yes	b	Yes	b	a	a	a	a	Yes	a	Yes	Yes	Yes	Yes	
96	Dakshin Mahendrapur	Yes	a	Yes	a	a	Yes	Yes	a	Yes	a	Yes	Yes	Yes	Yes	
97	Dakshin Rampur	Yes	a	Yes	a	b	Yes	Yes	a	Yes	a	Yes	Yes	Yes	Yes	
98	Bansaria	Yes	b	a	b	a	a	a	a	a	Yes	Yes	Yes	Yes	Yes	
99	Bangrua	Yes	b	a	b	a	a	a	Yes	Yes	a	Yes	Yes	Yes	Yes	
100	Bhabanipur	Yes	b	a	b	a	a	a	Yes	Yes	Yes	Yes	Yes	Yes	Yes	
101	Gangnadia	Yes	b	Yes	b	a	a	a	a	Yes	a	Yes	Yes	Yes	Yes	
102	Pipla Kasimpur	Yes	a	Yes	a	Yes	Yes	Yes	Yes	Yes	a	Yes	Yes	Yes	Yes	
103	Dakshin Ramnagar	Yes	Yes	a	a	a	a	a	Yes	Yes	Yes	Yes	No	No	No	
104	Narayanpur	Yes	Yes	a	a	a	a	a	Yes	Yes	a	Yes	No	No	No	
105	Janaki Nagar	Yes	Yes	a	a	a	a	a	Yes	Yes	a	Yes	No	No	No	
Block T O T A L :		85	89	51	45	20	24	32	36	77	16	104	44	36	26	

Nearest Town		Land Use							
		Area under different types of land use (in hectares rounded up to one decimal place)							
Name	Distance range code i.e. a for < 5 Kms, b for 5-10 Kms and c for 10+ kms .	Forests	Area under Non-agricultural Uses	Barren and Un-cultivable land	Permanent Pastures and Other Grazing Lands	Land Under Miscellaneous Tree Crops etc.	Culturable Waste Land	Name of Village	Serial Number
102	103	104	105	106	107	108	109	2	1
MALDA	c	0	3.7	0	0	0	1.8	Baradangi	79
MALDA	c	0	2.7	0	0	0	1.9	Uttar Chitholia	80
MALDA	c	0	43	0	0	0	10.2	Bairat	81
MALDA	c	0	1.1	0	0	0	0.5	Chapdaha	82
MALDA	c	0	6	0	0	0	0	Khejurbari	83
MALDA	c	0	68	0	0	0	0	Rangaipur	84
MALDA	c	0	8.5	0	0	0	0	Santoshpur	85
MALDA	c	0	6.1	0	0	0	0	Nabagram	86
MALDA	c	0	40.4	0	0	0	0	Mungol	87
MALDA	c	0	229.2	0	0	0	0	Dakshin Harishchandrapur	88
MALDA	c	0	186	0	0	0	0	Uttar Harishchandrapur	89
MALDA	c	0	6.2	0	0	0	0	Gangor	90
MALDA	c	0	4	0	0	0	0.2	Nazirpur	91
MALDA	c	0	13.6	0	0	0	0.1	Kharangapur Jabra	92
MALDA	c	0	0.5	0	0	0	0.2	Purba Rarial	93
MALDA	c	0	1.6	0	0	0	0.6	Paschim Rarial	94
MALDA	c	0	0.8	0	0	0	0.4	Haranathpur	95
MALDA	c	0	1.1	0	0	0	0.3	Dakshin Mahendrapur	96
MALDA	c	0	2	0	0	0	0.1	Dakshin Rampur	97
MALDA	c	0	0.3	0	0	0	0	Bansaria	98
MALDA	c	0	2	0	0	0	0.1	Bangrua	99
MALDA	c	0	2.5	0	0	0	0.3	Bhabanipur	100
MALDA	c	0	3.2	0	0	0	0.3	Gangnadia	101
MALDA	c	0	81	0	0	0	0	Pipla Kasimpur	102
MALDA	c	0	8.1	0	0	0	0	Dakshin Ramnagar	103
MALDA	c	0	19.8	0	0	0	0	Narayanpur	104
MALDA	c	0	12.7	0	0	0	0	Janaki Nagar	105
0		0	0.6	2316.2	0	0	0	118.4 : Block T O T A L	

Land Use												
Area under different types of land use (in hectares rounded up to one decimal place)							Area irrigated by source (in hectare).					
Serial Number	Name of Village	Fallow lands other than current fallows	Current Fallows	Net Area Sown	Total Irrigated Land Area	Total Un-irrigated Land Area	Canals (C)	Wells/Tube-wells(W/TW)	Tanks/Lakes(T/L)	Water Falls(WF)	Others(O)	
1	2	110	111	112	113	114	115	116	117	118	119	
79	Baradangi	0	0	76.4	74.7	1.7	0	74.7	0	0	0	
80	Uttar Chitholia	0	0	95.7	89.6	6.1	0	89.6	0	0	0	
81	Bairat	0	0	522.4	467.7	54.7	0	467.7	0	0	0	
82	Chapdaha	0	0	88.2	76.7	11.5	0	76.7	0	0	0	
83	Khejurbari	0	0	48.2	47	1.2	0	47	0	0	0	
84	Rangaipur	0	0	272	271	1	271	0	0	0	0	
85	Santoshpur	0	0	81.9	77.6	4.3	0	77.6	0	0	0	
86	Nabagram	0	0	68.1	65.9	2.2	0	40.9	0	0	25	
87	Mungol	0	0	197.4	184.9	12.5	0	184.9	0	0	0	
88	Dakshin Harishchandrapur	0	0	721.5	696.1	25.4	0	661.7	0	0	34.4	
89	Uttar Harishchandrapur	0	0	552.6	536.9	15.7	0	536.9	0	0	0	
90	Gangor	0	0	244.9	242.9	2	0	242.9	0	0	0	
91	Nazirpur	0	0	117.9	36.9	81	0	36.9	0	0	0	
92	Kharangapur Jabra	0	0	224.5	66.7	157.8	0	62.5	4.2	0	0	
93	Purba Rarial	0	0	83.4	43.4	40	0.1	43.3	0	0	0	
94	Paschim Rarial	0	0	49.2	15.8	33.4	0	14.5	1.3	0	0	
95	Haranathpur	0	0	38.3	24.3	14	0	24.3	0	0	0	
96	Dakshin Mahendrapur	0	0	265.2	121.5	143.7	0	121.5	0	0	0	
97	Dakshin Rampur	0	0	144.4	103.6	40.8	0	103.6	0	0	0	
98	Bansaria	0	0	221.7	100.2	121.5	0	100.2	0	0	0	
99	Bangrua	0	0	96.6	61.7	34.9	0	61.5	0.2	0	0	
100	Bhabanipur	0	0	81.5	53.2	28.3	0	53.2	0	0	0	
101	Gangnadia	0	0	204.3	103.1	101.2	0	103.1	0	0	0	
102	Pipla Kasimpur	0	0	309.8	210.5	99.3	0	210.5	0	0	0	
103	Dakshin Ramnagar	0	0	65.2	53	12.2	0	53	0	0	0	
104	Narayanpur	0	0	131.7	121.7	10	0	121.7	0	0	0	
105	Janaki Nagar	0	0	54	50	4	0	50	0	0	0	
Block T O T A L :		0	0	14705	11561	3144.6	276.7	9952.2	117.2	0		

Name of three most important commodities manufactured			Name of Village	Serial Number
First	Second	Third		
120	121	122	2	1
			Baradangi	79
			Uttar Chitholia	80
			Bairat	81
			Chapdaha	82
			Khejurbari	83
			Rangaipur	84
			Santoshpur	85
			Nabagram	86
			Mungol	87
			Dakshin Harishchandrapur	88
			Uttar Harishchandrapur	89
			Gangor	90
			Nazirpur	91
			Kharangapur Jabra	92
			Purba Rarial	93
			Paschim Rarial	94
			Haranathpur	95
			Dakshin Mahendrapur	96
			Dakshin Rampur	97
			Bansaria	98
			Bangrua	99
			Bhabanipur	100
			Gangnadia	101
			Pipla Kasimpur	102
			Dakshin Ramnagar	103
			Narayanpur	104
			Janaki Nagar	105
			: Block T O T A L	

INDIA
WEST BENGAL
C. D. BLOCK HARISCHANDRAPUR - II
DISTRICT MALDAH



- HIGH SCHOOL / INTER COLLEGE . S
- BANK (B)
- DISPENSARY..... (D)
- PRIMARY HEALTH CENTRE (A)
- OTHER MEDICAL SERVICES (▲)

- BOUNDARY, STATE ————
- ,, C. D. BLOCK..... ————
- ,, VILLAGE WITH MDDS CODE..... [312144]

- HEADQUARTERS: C.D. BLOCK (●)
- POPULATION SIZE OF VILLAGES : BELOW 200,
200-499, 500-999, 1000-4999, 5000 AND ABOVE (○ ● ● ● ●)
- UNINHABITED VILLAGE WITH MDDS CODE..... [X 312117]
- IMPORTANT METALLED ROADS ————
- RAILWAY LINE WITH STATION, BROAD GAUGE [R.S.]
- RIVER AND STREAM [Blue wavy line]

TOTAL AREA OF THE C. D. BLOCK	217.21 Sq. Kms.
TOTAL POPULATION OF THE C. D. BLOCK	251345
TOTAL NUMBER OF VILLAGES	74
TOTAL NUMBER OF INHABITED VILLAGES	73
TOTAL NUMBER OF CENSUS TOWNS.....	NIL
TOTAL NUMBER OF STATUTORY TOWNS	NIL
DISTANCE FROM DISTRICT HEADQUARTERS TO C. D. BLOCK HEADQUARTERS (APPROX.).....	20 Kms.

Alphabetical List of Villages

Name of the CD Block : Harischandrapur-II

CD Block Code (2011) : 0056

Sl. No.	Name of the Village	PLCN 2001	MDDS PLCN 2011
1	2	3	4
1	Arjuna	00594300	312100
2	Bansdol	00592500	312082
3	Bashat Dhanipara	00594500	312102
4	Basudebpur	00595800	312115
5	Bejpura	00591800	312075
6	Belshur	00597100	312128
7	Betahal	00595300	312110
8	Bhairabpur	00597800	312135
9	Bhaluka	00598300	312140
10	Bhuna	00596300	312120
11	Bildaha	00593000	312087
12	Chaksatan	00593400	312091
13	Chhatrak	00592700	312084
14	Chithalia	00592600	312083
15	Chonch Para	00594100	312098
16	Dahara	00593500	312092
17	Dakshin Bhakuria	00596800	312125
18	Dakshin Gouripur	00597500	312132
19	Dakshin Kumedpur	00596000	312117
20	Dakshin Mukundapur	00593800	312095
21	Darol	00593700	312094
22	Datian	00594700	312104
23	Daulat Nagar	00596900	312126
24	Daulatpur	00592300	312080
25	Degun	00598400	312141
26	Digri Inlis	00596500	312122
27	Dubol	00592400	312081
28	Fatepur	00598100	312138
29	Gaushpur	00592100	312078
30	Hardam Nagar	00597600	312133
31	Hariharpur	00595200	312109
32	Hulaspur	00592800	312085
33	Ilam	00591600	312073
34	Ilam Milik	00591500	312072
35	Jagannathpur	00598000	312137

Alphabetical List of Villages

Name of the CD Block : Harischandrapur-II

CD Block Code (2011) : 0056

Sl. No.	Name of the Village	PLCN 2001	MDDS PLCN 2011
1	2	3	4
36	Jalalpur	00597400	312131
37	Jay Rampur	00591400	312071
38	Kankania	00594900	312106
39	Kariali	00598500	312142
40	Khanta	00593900	312096
41	Khopakati	00596600	312123
42	Kushol	00593300	312090
43	Latasi	00592000	312077
44	Maharapara	00595500	312112
45	Mali Pakar	00592200	312079
46	Malior	00597200	312129
47	Manoharpur	00592900	312086
48	Mashaldaha	00598600	312143
49	Maslandapur	00591700	312074
50	Mihaghat	00597000	312127
51	Mohanpur	00598700	312144
52	Nawapara	00596400	312121
53	Parbhaluka	00598200	312139
54	Putia	00594800	312105
55	Raghabpur	00594400	312101
56	Sadlichak	00595600	312113
57	Sahapur	00594600	312103
58	Sahara Bahara	00595400	312111
59	Samukha	00594000	312097
60	Sayra	00593200	312089
61	Sharanpur	00593100	312088
62	Sikatani	00595700	312114
63	Sikatani Inlis	00596200	312119
64	Sultan Nagar	00593600	312093
65	Surjyapura Tengurpura	00595900	312116
66	Talashur	00597300	312130
67	Talbangrua	00597700	312134
68	Talbha Kuria	00596100	312118
69	Talgachhi	00597900	312136
70	Talgram	00595100	312108

Alphabetical List of Villages

Name of the CD Block : Harischandrapur-II

CD Block Code (2011) : 0056

Sl. No.	Name of the Village	PLCN 2001	MDDS PLCN 2011
1	2	3	4
71	Tetia	00594200	312099
72	Uttar Bejpura	00591900	312076
73	Uttar Bhakuria	00596700	312124
74	Uttar Kumedpur	00595000	312107

Serial Number	Name of Village	Location code no.	Total area of the village (in hectares rounded up to one decimal place)	Total population (2011 census)	Number of households (2011 census)	Number of educational amenities available in village, the distance range code viz; a for 0-5 kms, b for 5-10 kms, c for 10+ kms of nearest place where facility is available							
						Pre-Primary school (PP)	Primary school (P)	Middle school (M)	Secondary School (S)	Senior Secondary school (SS)	Degree college of arts - science & commerce (ASC)	Engineering college(EC)	Medical college (MC)
1	2	3	4	5	6	7	8	9	10	11	12	13	14

Name of District:-Maldah

Name of CD Block:-Harischandrapur - II

106	Jay Rampur	312071	201.2	1387	272	1	1	b	b	b	b	b	c
107	Ilam Milik	312072	73.8	589	120	1	1	a	a	b	c	c	c
108	Ilam	312073	141.1	727	165	4	3	a	a	b	c	c	c
109	Maslandapur	312074	66.4	929	223	1	1	a	a	b	b	c	c
110	Bejpura	312075	506.7	3935	903	3	3	1	1	1	c	c	c
111	Uttar Bejpura	312076	46.7	735	163	1	1	a	a	c	c	c	c
112	Latasi	312077	269	4030	739	2	2	b	b	b	c	c	c
113	Gaushpur	312078	142.3	1609	367	3	2	a	a	a	c	c	c
114	Mali Pakar	312079	474.2	8807	1764	2	2	a	a	a	c	c	c
115	Daulatpur	312080	865.1	9565	1917	6	5	3	3	3	c	c	c
116	Dubol	312081	106.4	366	87	2	2	a	a	a	c	c	c
117	Bansdol	312082	67.1	2465	575	1	1	1	1	1	c	c	c
118	Chithalia	312083	183.7	1774	405	2	2	1	1	a	c	c	c
119	Chhatrak	312084	179.3	1495	330	1	1	a	a	a	b	c	c
120	Hulaspur	312085	78.4	1138	244	a	a	a	a	a	b	c	c
121	Manoharpur	312086	493.7	4174	869	1	1	1	b	b	b	c	c
122	Bildaha	312087	90.5	663	130	1	1	b	b	b	c	c	c
123	Sharanpur	312088	155.7	2027	483	1	1	1	b	b	c	c	c
124	Sayra	312089	146.1	2044	459	1	1	a	a	c	c	c	c
125	Kushol	312090	56.7	963	204	a	a	a	a	b	c	c	c
126	Chaksatan	312091	309.4	1754	319	1	1	1	a	b	b	c	c
127	Dahara	312092	144.4	1733	364	2	2	a	a	b	c	c	c
128	Sultan Nagar	312093	259.2	4606	898	2	1	1	1	1	a	c	c
129	Darol	312094	208.5	435	83	a	a	a	a	b	b	c	c
130	Dakshin Mukundapur	312095	70.2	1220	235	1	1	a	a	a	b	c	c
131	Khanta	312096	312.6	5360	1007	1	1	1	1	1	b	b	c
132	Samukha	312097	114.3	1577	307	1	1	a	a	a	c	c	c
133	Chonch Para	312098	65.5	11	2	a	a	a	a	a	c	c	c
134	Tetia	312099	147.6	1434	234	1	1	a	a	a	c	c	c
135	Arjuna	312100	268.7	2799	567	2	1	1	a	b	c	c	c
136	Raghabpur	312101	51.4	849	147	1	1	a	a	b	c	c	c
137	Bashat Dhanipara	312102	230.5	2445	447	1	1	1	1	b	b	c	c
138	Sahapur	312103	136.2	1498	283	1	1	a	a	b	b	c	c
139	Datian	312104	542	9102	1733	4	4	a	a	a	b	c	c
140	Putia	312105	68.6	496	93	1	1	a	b	b	c	c	c
141	Kankania	312106	119.9	1002	185	3	2	a	a	a	c	c	c
142	Uttar Kumedpur	312107	336.2	6006	1041	4	4	a	a	a	c	c	c
143	Talgram	312108	433.9	5285	921	4	3	1	a	a	c	c	c
144	Hariharpur	312109	86.1	1696	326	1	1	b	b	b	c	c	c
145	Betahal	312110	239.2	1920	341	3	3	b	b	b	c	c	c

- Village Directory

(As in 2009)

le. (If not available within the < 5 Kms, b for 5-10 Kms and c cility is available is given).										Number of Medical Amenities available. (If not available within the village , the distance range code viz; a for < 5 Kms, b for 5-10 Kms and c for 10+ kms of nearest place where facility is available is given).										Name of Village	Serial Number
Management institute (MI)	Polytechnic (Pt)	Vocational training school /ITI	Non-formal training centre (NFTC)	Special school for disabled (SSD)	Others (specify)	Community health centre (CHC)	Primary health centre (PHC)	Primary health sub centre (PHS)	Maternity and child welfare centre (MCW)	T.B. clinic (TBC)	Hospital-allopathic (HA)	Hospital-alternative medicine (HO)	Dispensary (D)	Veterinary hospital (VH)	Mobile health clinic (MHC)	Family welfare centre (FWC)					
15	16	17	18	19	20	21	22	23	24	25	26	27	28	29	30	31	2	1			

Location CodeNo:-332

Location CodeNo:-0056

c	c	c	c	b		c	c	a	c	c	c	c	c	c	c	c	Jay Rampur	106
c	c	c	c	c	1	c	b	a	a	c	b	b	b	b			Ilam Milik	107
c	c	c	c	c	1	c	b	a	a	c	b	b	b	b			Ilam	108
c	c	c	c	c	1	c	b	b	a	c	c	c	b	b			Maslandapur	109
c	c	c	c	c		c	b		1	c	c	b	c	b	b		Bejpura	110
c	c	c	c	c	1	c	b	a	a	c	b	b	b	b			Uttar Bejpura	111
c	c	c	c	c		c	b	a	c	c	a	c	c	b			Latasi	112
c	c	c	c	c		c	b	a	c	c	b	c	b	c			Gaushpur	113
c	c	c	c	c		c	c		1	c	c	b	c	c	b	c	Mali Pakar	114
c	c	c	c	c		c	c	a	c	c	a	c	c	c			Daulatpur	115
c	c	c	c	c		c	c	a	c	c	c	c	c	c			Dubol	116
c	c	c	c	c		c	c	a	c	c	b	c	c	c			Bansdol	117
c	c	c	c	c	1	c	b	a	a	c	b	b	b	b	c	a	Chithalia	118
c	c	c	c	b		c	b		1	c	c	b	c	b	b		Chhatrak	119
c	c	c	c	b		c	c	a	c	c	c	c	c	c	c		Hulaspur	120
c	c	c	c	b		c	c		1	c	c	c	c	c	c	c	Manoharpur	121
c	c	c	c	c		c	b	a	c	c	b	c	b	b	c	c	Bildaha	122
c	c	c	c	c		c	b		1	c	c	b	c	b	b	c	Sharanpur	123
c	c	c	c	c		c	c	a	c	c	c	c	c	c	c	c	Sayra	124
c	c	c	c	c		c	b	a	c	c	b	c	b	b			Kushol	125
c	c	c	c	b	9	c	b	b	c	c	b	c	b	b			Chaksatan	126
c	c	c	c	c		c	b	a	c	c	b	c	b	b		c	Dahara	127
c	c	c	c	c	c	c	b		1	c	c	b	c	b	b	c	Sultan Nagar	128
c	c	c	c	b		c	b	a	c	c	b	c	b	b		c	Darol	129
c	c	c	c	b		c	b	b	c	c	b	c	b	b			Dakshin Mukundapur	130
c	c	c	c	b		c	a	a	c	c	b	c	b	b	c	c	Khanta	131
c	c	c	c	b		c	b	b	c	c	b	c	b	b		a	Samukha	132
c	c	c	c	b		c	b	b	c	c	b	c	b	b			Chonch Para	133
c	c	c	c	b		c	b	c	c	c	c	c	b	b			Tetia	134
1	c	c		1	b	c	b		1	c	c	c	b	b	b		Arjuna	135
c	c	c	c	b		c	b	c	c	c	c	c	b	b			Raghabpur	136
c	c	c	c	b		c	c	b	c	c	c	c	b	c			Bashat Dhanipara	137
c	c	c	c	b		c	b	a	c	c	a	c	b	b	c	c	Sahapur	138
c	c	c	c	b	1	c	b		1	c	c	b	c	b	b	c	Datian	139
c	c	c	c	c		c	c	a	c	c	c	c	a	b	c	c	Putia	140
c	c	c	c	c		c	c	b	c	c	c	b	b	b	c	c	Kankania	141
c	c	c	c	c		c	c	a	c	c	c	c	c	a			Uttar Kumedpur	142
c	c	c	c	c		c	c		1	c	c	c		3	a	c	Talgram	143
c	c	c	c	c		c	c	a	c	c	c	b	a	b	c	c	Hariharpur	144
c	c	c	c	c		c	c	a	c	c	c	c	a	b	c	c	Betahal	145

Serial Number	Name of Village	Number of Non-Government Medical Amenities available.							Availability of drinking water - Yes / No							
		Charitable non Govt. hospital/Nursing home.	Medical practitioner with MBBS Degree	Medical practitioner with other degree	Medical practitioner with no degree	Traditional practitioner and faith healer .	Medicine Shop	Others	Tap water (Treated/Untreated)	Well water (Covered / Uncovered well)	Hand Pump	Tube wells / Bore well	Spring	River / Canal	Tank / Pond / Lake	Others
1	2	32	33	34	35	36	37	38	39	40	41	42	43	44	45	46

106	Jay Rampur	0	0	0	0	0	2	0	No	No	Yes	No	No	No	No	No
107	Ilam Milik	0	0	0	1	0	0	0	No	No	Yes	Yes	No	No	Yes	No
108	Ilam	0	0	0	1	0	0	0	No	No	Yes	Yes	No	No	Yes	No
109	Maslandapur	0	0	0	1	0	0	0	No	No	Yes	Yes	No	No	Yes	No
110	Bejpura	0	0	1	0	0	0	0	No	No	Yes	Yes	No	No	Yes	Yes
111	Uttar Bejpura	0	0	0	1	0	0	0	No	No	Yes	Yes	No	No	Yes	No
112	Latasi	0	0	0	3	0	0	0	No	No	Yes	No	No	No	No	No
113	Gaushpur	0	0	0	5	0	0	0	No	No	Yes	No	No	No	No	No
114	Mali Pakar	0	0	1	0	0	0	0	No	No	Yes	No	No	No	No	No
115	Daulatpur	0	0	0	9	1	0	0	No	No	Yes	No	No	No	No	No
116	Dubol	0	0	0	1	0	0	0	No	No	Yes	No	No	No	No	No
117	Bansdol	0	0	0	0	0	0	0	No	No	Yes	No	No	No	No	No
118	Chithalia	0	0	0	1	0	0	0	No	No	Yes	Yes	No	No	Yes	Yes
119	Chhatrak	0	0	0	3	0	0	0	No	No	Yes	No	No	No	No	No
120	Hulaspur	0	0	0	0	0	0	0	No	No	Yes	No	No	No	No	No
121	Manoharpur	0	0	0	2	0	0	0	No	No	Yes	No	No	No	No	No
122	Bildaha	0	0	0	2	0	0	0	No	No	Yes	No	No	No	No	No
123	Sharanpur	0	0	0	1	0	0	0	No	No	Yes	No	No	No	No	No
124	Sayra	0	0	1	0	0	0	0	No	No	Yes	No	No	No	No	No
125	Kushol	0	0	0	4	0	0	0	No	No	Yes	No	No	No	No	No
126	Chaksatan	0	0	0	3	0	3	0	No	No	Yes	No	No	No	No	No
127	Dahara	0	0	0	1	0	0	0	No	No	Yes	No	No	No	No	No
128	Sultan Nagar	0	0	0	2	0	0	0	No	No	Yes	No	No	No	No	No
129	Darol	0	0	0	1	0	0	0	No	No	Yes	No	No	No	No	No
130	Dakshin Mukundapur	0	0	0	2	0	0	0	No	No	Yes	No	No	No	No	No
131	Khanta	0	0	0	3	0	0	0	No	No	Yes	No	No	No	No	No
132	Samukha	0	0	0	1	1	0	0	No	No	Yes	No	No	No	No	No
133	Chonch Para	0	0	0	0	0	0	0	No	No	No	No	No	No	No	No
134	Tetia	0	0	0	0	1	0	0	No	No	Yes	No	No	No	No	No
135	Arjuna	0	0	4	1	0	0	0	No	No	Yes	No	No	No	No	No
136	Raghabpur	0	0	1	1	0	0	0	No	No	Yes	No	No	No	No	No
137	Bashat Dhanipara	0	0	0	2	1	0	0	No	No	Yes	No	No	No	No	No
138	Sahapur	0	0	0	1	0	0	0	No	No	Yes	No	No	No	No	No
139	Datian	0	0	0	2	0	0	0	No	No	Yes	No	No	No	No	No
140	Putia	0	0	0	0	0	0	0	No	No	Yes	No	No	No	No	No
141	Kankania	0	0	0	2	0	0	0	No	No	Yes	No	No	No	No	No
142	Uttar Kumedpur	0	0	0	0	0	0	0	No	No	Yes	No	No	No	No	No
143	Talgram	0	0	1	10	0	2	0	No	No	Yes	No	No	No	No	No
144	Hariharpur	0	0	0	0	0	0	0	No	No	Yes	No	No	No	No	No
145	Betahal	0	0	0	3	0	0	0	No	No	Yes	No	No	No	No	No

Availability of toilet & others Yes / No				Communication and transport facilities (If amenities available code -Yes is given except for Village Pin Code ,If not available within the village , the distance range code viz; a for < 5 Kms, b for 5-10 Kms and c for 10+ kms of nearest place where facility is available is given).								
Community toilet including bath.	Community toilet excluding bath.	Rural sanitary mart or sanitary hardware outlet available near the village.	Community bio- gas or recycle of waste for productive use.	Post office(PO)	Sub post office (SPO)	Post & Telegraph office (P&TO)	Village Pin Code	Telephones (Land lines)	Public call office (PCO)	Mobile phone coverage	Name of Village	Serial Number
47	48	49	50	51	52	53	54	55	56	57	2	1

No	No	No	No	b	a	b	732123	b	b	Yes	Jay Rampur	106
No	No	No	No	b	a	b	732123	b	b	Yes	Ilam Milik	107
No	No	No	No	b	a	b	732123	b	b	Yes	Ilam	108
No	No	No	No	b	a	b	732140	b	b	Yes	Maslandapur	109
No	No	No	No	c	a	c	732123	c	c	Yes	Bejpura	110
No	No	No	No	c	a	c	732123	c	c	Yes	Uttar Bejpura	111
No	No	No	No	c	a	c	732125	b	b	Yes	Latasi	112
No	No	No	No	c	Yes	c	732125	a	a	Yes	Gaushpur	113
No	No	No	No	c	a	c	732125	a	a	Yes	Mali Pakar	114
No	No	No	No	c	b	c	732125	b	b	Yes	Daulatpur	115
No	No	No	No	c	a	c	732125	a	a	Yes	Dubol	116
No	No	No	No	c	Yes	c	732125	b	b	Yes	Bansdol	117
No	No	No	No	c	a	c	732123	c	c	Yes	Chithalia	118
No	No	No	No	b	a	b	732140	b	a	Yes	Chhatrak	119
No	No	No	No	a	a	c	732125	a	a	Yes	Hulaspur	120
No	No	No	No	c	a	b	732140	b	b	Yes	Manoharpur	121
No	No	No	No	b	a	b	732125	b	b	Yes	Bildaha	122
No	No	No	No	b	b	c	732125	c	c	Yes	Sharanpur	123
No	No	Yes	No	c	c	c	732125	c	c	Yes	Sayra	124
No	No	No	No	b	a	b	732125	b	b	Yes	Kushol	125
No	No	No	No	b	a	b	732125	b	b	Yes	Chaksatan	126
No	No	No	No	b	a	b	732125	b	b	Yes	Dahara	127
No	No	No	No	b	Yes	b	732125	Yes	Yes	Yes	Sultan Nagar	128
No	No	No	No	b	a	b	732125	a	a	Yes	Darol	129
No	No	No	No	b	a	c	732125	Yes	b	b	Dakshin Mukundapur	130
No	No	No	No	b	a	b	732125	b	b	Yes	Khanta	131
No	No	No	No	b	a	b	732125	a	Yes	Yes	Samukha	132
No	No	No	No	b	b	b	732140	a	a	Yes	Chonch Para	133
No	No	No	No	b	a	b	732125	a	a	Yes	Tetia	134
No	No	No	No	b	a	b	732125	Yes	Yes	Yes	Arjuna	135
No	No	No	No	b	b	b	732125	Yes	Yes	Yes	Raghabpur	136
No	No	No	No	b	b	b	732125	a	Yes	Yes	Bashat Dhanipara	137
No	No	No	No	b	a	b	732125	b	b	Yes	Sahapur	138
No	No	No	No	b	b	b	732125	b	b	Yes	Datian	139
No	Yes	No	No	c	a	c	732125	a	a	Yes	Putia	140
No	No	No	No	c	b	c	732125	b	b	Yes	Kankania	141
No	Yes	No	No	a	c	c	732125	a	a	Yes	Uttar Kumedpur	142
No	Yes	No	No	c	Yes	c	732125	Yes	Yes	Yes	Talgram	143
No	Yes	No	No	c	a	c	732125	a	a	Yes	Hariharpur	144
No	No	No	No	c	a	c	732125	b	b	Yes	Betahal	145

Communication and transport facilities (If amenities available code -Yes is given except for Village Pin Code ,If not available within the village , the distance range code viz; a for < 5 Kms, b for 5-10 Kms and c for 10+ kms of nearest place where facility is available is given).													Village connected to highway (If amenities available code viz; a for < 5 Kms, b for 5-10 Kms and c for 10+ kms of nearest place where facility is available is given).			
Serial Number	Name of Village	Internet cafes/ Common service centre (CSC)	Private courier facility	Bus service (Public & Private)	Railway stations	Auto/Modified Autos	Taxis and Vans	Tractors	Cycle-pulled rickshaws(Manual & Machine driven)	Carts driven by animals	Sea /River ferry service	Connected to national highway(NH)	Connected to state highway(SH)	Connected to major district road (MDR)	Connected to others district road	Pucca roads
1	2	58	59	60	61	62	63	64	65	66	67	68	69	70	71	72

106	Jay Rampur	b	b	b	c	b	b	Yes	b	Yes	c	b	b	a	a	b
107	Ilam Milik	a	b	a	c	a	Yes	Yes	Yes	Yes	c	a	a	a	a	a
108	Ilam	a	b	a	c	a	Yes	Yes	Yes	Yes	c	a	a	a	a	a
109	Maslandapur	b	b	b	c	b	Yes	Yes	a	Yes	c	b	b	a	a	a
110	Bejpura	a	c	b	b	c	b	Yes	Yes	Yes	c	b	b		Yes	Yes
111	Uttar Bejpura	a	c	b	b	c	b	Yes	Yes	Yes	c	b	b		Yes	Yes
112	Latasi	b	c	b	b	a	Yes	Yes	Yes	Yes	c	c	c	c	Yes	Yes
113	Gaushpur	a	c	Yes	Yes	a	Yes	Yes	Yes	Yes	c	c	c	Yes	Yes	Yes
114	Mali Pakar	a	c	b	a	a	Yes	Yes	Yes	Yes	c	c	c	Yes	Yes	Yes
115	Daulatpur	Yes	c	b	c	c	Yes	Yes	Yes	Yes	c	c	c	Yes	Yes	Yes
116	Dubol	a	c	a	c	a	Yes	a	Yes		c	c	c		Yes	Yes
117	Bansdol	Yes	c	b	c	c	Yes	Yes	Yes	Yes	c	c	c	Yes	Yes	Yes
118	Chithalia	a	c	b	c	c	Yes	Yes	a	Yes	c	b	b	a	a	a
119	Chhatrak	b	b	b	c	b	b	b	b	Yes	c	a	a	Yes	Yes	a
120	Hulaspur	c	c	a	c	a	a	a	a	Yes	c	b	b	b	b	b
121	Manoharpur	b	b	b	c	b	b	a	a	Yes	c	b	b	Yes	Yes	a
122	Bildaha	b	b	b	c	b	b	a	b	Yes	c	b	b	b	a	a
123	Sharanpur	c	c	b	c	c	c	b	b	Yes	c	b	b	b	b	b
124	Sayra	c	c	b	c	c	a	a	a	Yes	c	b	b	Yes	Yes	b
125	Kushol	b	b	b	b	b	a	a	a	Yes	c	b	b	Yes	Yes	b
126	Chaksatan	b	b	b	b	b	b	a	a	Yes	c	b	b	b	b	b
127	Dahara	b	b	b	b	b	b	Yes	a	Yes	c	b	b	b	b	b
128	Sultan Nagar	Yes	b	b	b	b	Yes	Yes	Yes	Yes	c	b	b	b	b	a
129	Darol	a	b	b	b	b	a	a	a	Yes	c	b	b	b	b	b
130	Dakshin Mukundapur	b	b	b	c	b	a	a	a	Yes	c	b	b	b	b	b
131	Khanta	b	b	b	b	b	a	a	a	Yes	c	b	b	b	b	b
132	Samukha	a	b	b	a	a	Yes	Yes	Yes	Yes	c	b	a	a	a	Yes
133	Chonch Para	b	b	b	a	a	a	a	a	a	c	c	b	a	a	a
134	Tetia	a	b	b	b	c	Yes	Yes	Yes	Yes	c	c	a	a	a	a
135	Arjuna	b	b	b	b	b	Yes	Yes	Yes	Yes	c	c			Yes	Yes
136	Raghabpur	a	b	b	b	b	Yes	Yes	Yes	Yes	c	c	a	a	a	a
137	Bashat Dhanipara	b	b	b	a	a	Yes	Yes	Yes	Yes	c	c	a	a	a	a
138	Sahapur	b	b	b	b	b	b	a	a	Yes	c	c	b	b	b	b
139	Datian	b	b	b	b	b	a	Yes	a	Yes	c	b	b	b	b	a
140	Putia	a	c	b	a	b	b	Yes	b	Yes	c	c	c	c	c	a
141	Kankania	a	c	b	b	b	b	Yes	a	Yes	c	c	c	b	a	a
142	Uttar Kumedpur	a	c	a	a	c	Yes	Yes	Yes	Yes	c	c	c	c	c	Yes
143	Talgram	Yes	c	b	Yes	Yes	Yes	Yes	Yes	Yes	c	c	c	b	c	Yes
144	Hariharpur	a	c	b	a	b	b	Yes	b	Yes	c	c	c	a	a	a
145	Betahal	a	c	b	a	a	a	Yes	a	Yes	b	c	c	c	c	a

ys,village roads, banks & credit societies :-Yes is given, If not available within the code viz; a for <5 Kms, b for 5-10 Kms place where facility is available is given).													Availability of miscellaneous facilities (If amenities available code -Yes is given, If not available within the village , the distance range code viz; a for < 5 Kms, b for 5-10 Kms and c for 10+ kms of nearest place where facility is available is given).			
Kutchcha roads	Water bounded macadam(WBM) roads	Navigable waterway (river/canal)(NW)	Footpaths (FP)	Commercial & Co-operative Banks	ATM	Agricultural Credit Societies	Self-Help Group (SHG)	Public distribution system (PDS) shop	Mandis / Regular market	Weekly Haat	Agricultural marketing society	Integrated Child Development Scheme (Nutritional Centres)	Anganwadi Centre (Nutritional Centres)	Others (Nutritional Centres)	Name of Village	Serial Number
73	74	75	76	77	78	79	80	81	82	83	84	85	86	87	2	1

Yes	b	c	a	c	c	c	Yes	Yes	c	b	c	Yes	Yes	Yes	Jay Rampur	106
Yes			Yes	b	b	c	Yes	a	c	a	b	c	Yes	Yes	Ilam Milik	107
Yes			Yes	b	b	c	Yes	a	c	a	c	c	Yes	Yes	Ilam	108
Yes			Yes	b	b	b	Yes	Yes	b	a	c	c	Yes	Yes	Maslandapur	109
Yes			Yes	c	c	c	Yes	a	c	a	c	c	Yes	Yes	Bejpura	110
Yes	a		Yes	c	c	c	Yes	a	c	a	c	c	Yes	Yes	Uttar Bejpura	111
a	c	a		c	c	c	Yes	a	c	c	c	c	Yes	Yes	Latasi	112
b				c	c	c	Yes	b	c	c	c	c	Yes	Yes	Gaushpur	113
Yes			Yes	c	c	c	Yes	Yes	c	c	c	Yes	Yes	Yes	Mali Pakar	114
Yes	a			c	c	c	Yes	Yes	c	c	c	c	Yes	Yes	Daulatpur	115
a			Yes	c	c	c	Yes	Yes	c	c	c	c	Yes	Yes	Dubol	116
a			a	c	c	c	Yes	a	c	c	c	Yes	Yes	Yes	Bansdol	117
Yes			Yes	c	c	c	Yes	Yes	c	b	c	c	Yes	Yes	Chithalia	118
Yes				b	b	b	Yes	a	c	a	b	Yes	Yes	Yes	Chhatrak	119
Yes	b			a	c	c	Yes	a	c	a	a	c	Yes	a	Hulaspur	120
Yes	a		Yes	c	c	c	Yes	c	c	b	b	b	a	Yes	Manoharpur	121
Yes	b	b	a	c	c	c	Yes	a	c	b	b	a	a	Yes	Bildaha	122
Yes	b	c	a	c	c	c	Yes	a	c	b	b	b	Yes	Yes	Sharanpur	123
Yes	b	b	b	b	b	b	Yes	Yes	c	c	c	c	Yes	Yes	Sayra	124
Yes	b	b	b	b	b	b	Yes	Yes	c	b	b	b	Yes	Yes	Kushol	125
Yes	b	a	b	b	b	c	Yes	Yes	c	b	b	b	Yes	Yes	Chaksatan	126
Yes	a	b	b	b	b	c	Yes	a	c	c	c	b	Yes	Yes	Dahara	127
Yes	Yes		b	b	b	c	Yes	Yes	c	b	b	b	Yes	Yes	Sultan Nagar	128
Yes	a	c	b	b	b	b	Yes	a	c	b	b	b	Yes	Yes	Darol	129
Yes	a	c	Yes	b	b	b	Yes	Yes	c	b	b	b	Yes	Yes	Dakshin Mukundapur	130
Yes			a	a	b	c	Yes	a	c	a	a	a	Yes	a	Khanta	131
Yes			a	b	b	c	Yes	a	c	a	a	b	Yes	Yes	Samukha	132
a			b	b	c	c	a	b	c	a	c	b	a	a	Chonch Para	133
Yes			b	b	b	c	Yes	a	c	a	b	Yes	Yes	Yes	Tetia	134
Yes			Yes	a	b	c	Yes	Yes	c	a	b	a	Yes	Yes	Arjuna	135
Yes			Yes	b		c	Yes	a	c	a	b	a	Yes	Yes	Raghabpur	136
Yes			a	b	b	b	Yes	b	c	a	b	b	Yes	Yes	Bashat Dhanipara	137
Yes	b	c	a	a	b	c	Yes	a	c	c	b	a	Yes	Yes	Sahapur	138
Yes	a	c	Yes	b	b	c	Yes	Yes	c	b	b	a	Yes	Yes	Datian	139
a	a		a	c	c	c	Yes	b	c	b	c	c	Yes	Yes	Putia	140
a	a		Yes	b	c	c	Yes	a	c	b	c	c	Yes	Yes	Kankania	141
Yes	Yes		a	b	c	c	Yes	Yes	Yes	a	c	c	Yes	Yes	Uttar Kumedpur	142
Yes			Yes	c	c	c	Yes	Yes	Yes	Yes	c	Yes	Yes	Yes	Talgram	143
a	a		Yes	c	c	c	Yes	a	c	a	c	c	Yes	Yes	Hariharpur	144
a	a	b	a	a	c	b	Yes	a	c	a	c	c	Yes	Yes	Betahal	145

Availability of miscellaneous facilities (If amenities available code -Yes is given, If not available within the village , the distance range code viz; a for < 5 Kms, b for 5-10 Kms and c for 10+ kms of nearest place where facility is available is given).													Availability of electricity (Yes/No)			
Serial Number	Name of Village	ASHA (Accredited Social Health Activist)	Community centre with/without TV	Sports Field,	Sports Club / Recreation Centre	Cinema / Video Hall	Public Library	Public Reading Room	Newspaper Supply	Assembly Polling station	Birth & Death Registration Office	Power Supply for Domestic Use (ED)	Power Supply for Agricultural Use (EAG)	Power Supply for Commercial Use (EC)	Power Supply for All Uses (EA)	
1	2	88	89	90	91	92	93	94	95	96	97	98	99	100	101	

106	Jay Rampur	c	c	c	c	b	c	c	b	Yes	b	Yes	Yes	Yes	Yes
107	Ilam Milik	Yes	b	b	b	b	b	b	Yes	Yes	b	Yes	Yes	Yes	Yes
108	Ilam	Yes	b	b	b	b	b	b	Yes	a	b	Yes	Yes	Yes	Yes
109	Maslandapur	Yes	b	b	b	b	b	b	Yes	Yes	b	Yes	Yes	Yes	Yes
110	Bejpura	Yes	c	b	c	c	a	a	Yes	Yes	a	Yes	Yes	Yes	Yes
111	Uttar Bejpura	Yes	c	b	c	c	a	a	Yes	a	a	Yes	Yes	Yes	Yes
112	Latasi	Yes	Yes	Yes	c	c	b	b	Yes	Yes	a	Yes	Yes	Yes	Yes
113	Gaushpur	Yes	Yes	a	c	c	a	b	Yes	Yes	a	Yes	Yes	Yes	Yes
114	Mali Pakar	Yes	Yes	Yes	Yes	c	c	a	a	Yes	a	Yes	Yes	Yes	Yes
115	Daulatpur	Yes	Yes	Yes	c	c	a	c	Yes	Yes	a	Yes	Yes	Yes	Yes
116	Dubol	Yes	Yes	b	c	c	a	a	Yes	Yes	a	Yes	Yes	Yes	Yes
117	Bansdol	Yes	Yes	Yes	a	a	Yes	a	c	Yes	Yes	Yes	Yes	Yes	Yes
118	Chithalia	Yes	c	b	c	c	a	a	Yes	Yes	a	Yes	Yes	Yes	Yes
119	Chhatrak	Yes	b	b	a	b	b	b	a	Yes	b	Yes	Yes	Yes	Yes
120	Hulaspur	a	a	a	c	a	a	a	a	Yes	c	Yes	No	No	No
121	Manoharpur	c	c	c	c	c	c	c	c	Yes	b	Yes	Yes	Yes	Yes
122	Bildaha	a	c	c	c	c	c	c	b	a	b	Yes	Yes	Yes	Yes
123	Sharanpur	Yes	c	b	c	b	c	c	b	Yes	b	Yes	Yes	Yes	Yes
124	Sayra	c	c	c	c	c	c	c	c	Yes	b	Yes	Yes	Yes	Yes
125	Kushol	b	b	b	b	b	b	b	b	Yes	a	Yes	Yes	Yes	Yes
126	Chaksatan	Yes	b	b	b	b	b	b	b	Yes	a	Yes	Yes	Yes	Yes
127	Dahara	a	b	b	b	b	b	b	b	Yes	a	Yes	Yes	Yes	Yes
128	Sultan Nagar	Yes	b	Yes	Yes	Yes	b	b	Yes	Yes	a	Yes	Yes	Yes	Yes
129	Darol	a	b	a	a	a	a	b	a	a	a	Yes	Yes	Yes	Yes
130	Dakshin Mukundapur	Yes	b	b	b	b	b	b	b	Yes	a	Yes	Yes	Yes	Yes
131	Khanta	a	a	a	a	a	a	a	a	Yes	a	Yes	Yes	Yes	Yes
132	Samukha	Yes	a	a	a	b	b	b	Yes	a	a	Yes	No	No	No
133	Chonch Para	a	b	b	c	a	a	a	a	a	a	Yes	No	No	No
134	Tetia	Yes	a	a	b	b	b	b	Yes	Yes	a	Yes	Yes	Yes	Yes
135	Arjuna	Yes	a	a	b	b	a	a	Yes	Yes	Yes	Yes	Yes	Yes	Yes
136	Raghabpur	Yes	a	a	b	b	a	a	Yes	Yes	a	Yes	Yes	Yes	Yes
137	Bashat Dhanipara	Yes	b	Yes	b	a	a	a	Yes	Yes	a	Yes	Yes	Yes	Yes
138	Sahapur	a	b	a	a	b	b	Yes	a	Yes	a	Yes	Yes	Yes	Yes
139	Datian	a	a	b	b	b	b	b	b	Yes	a	Yes	Yes	Yes	Yes
140	Putia	Yes	a	c	b	a	c	b	a	a	b	Yes	No	No	No
141	Kankania	b	c	a	c	b	a	c	b	a	a	Yes	No	No	No
142	Uttar Kumedpur	a	a	a	a	b	Yes	Yes	a	Yes	a	Yes	Yes	Yes	Yes
143	Talgram	a	c	Yes	c	Yes	b	c	Yes	Yes	b	Yes	Yes	Yes	Yes
144	Hariharpur	a	c	a	b	a	a	c	b	Yes	b	Yes	No	No	No
145	Betahal	Yes	c	b	c	a	b	b	a	Yes	Yes	Yes	Yes	Yes	Yes

Nearest Town		Land Use							
		Area under different types of land use (in hectares rounded up to one decimal place)							
Name	Distance range code i.e. a for < 5 Kms, b for 5-10 Kms and c for 10+ kms .	Forests	Area under Non-agricultural Uses	Barren and Un-cultivable land	Permanent Pastures and Other Grazing Lands	Land Under Miscellaneous Tree Crops etc.	Culturable Waste Land	Name of Village	Serial Number
102	103	104	105	106	107	108	109	2	1

KATIHAR	c	0	27	0	0	0	4.9	Jay Rampur	106
OLD MALDA	c	0	8.5	0	0	0	8.4	Ilam Milik	107
OLD MALDA	c	0	19.6	0	0	0	1.5	Ilam	108
OLD MALDA	c	0	6.5	0	0	0	2.8	Maslandapur	109
OLD MALDA	c	0	91	0	0	0	5.7	Bejpura	110
OLD MALDA	c	0	7.2	0	0	0	0.5	Uttar Bejpura	111
OLD MALDA	c	0	59	0	0	0	1.6	Latasi	112
OLD MALDA	c	0	25.3	0	0	0	2	Gaushpur	113
OLD MALDA	c	0	74	0	0	0	5.2	Mali Pakar	114
OLD MALDA	c	0	65	0	0	0	25	Daulatpur	115
OLD MALDA	c	0	16	0	0	0	2.1	Dubol	116
OLD MALDA	c	0	13.9	0	0	0	1.2	Bansdol	117
OLD MALDA	c	0	35.9	0	0	0	2.8	Chithalia	118
KATIHAR	c	24.7	2.2	0	0	0	4	Chhatrak	119
KATIHAR	c	0	11	0	0	0	2.8	Hulaspur	120
KATIHAR	c	62.7	10.5	0	0	0	7	Manoharpur	121
KATIHAR	c	0	9	0	0	0	1.6	Bildaha	122
KATIHAR	c	0	21.5	0	0	0	2.4	Sharanpur	123
KATIHAR	c	0	0.1	0	0	0	62.8	Sayra	124
KATIHAR	c	0	7.9	0	0	0	2	Kushol	125
KATIHAR	c	0	55	0	0	0	4	Chaksatan	126
KATIHAR	c	0	23.1	0	0	0	1.6	Dahara	127
KATIHAR	c	41.1	4.8	0	0	0	6.1	Sultan Nagar	128
KATIHAR	c	0	26	0	0	0	3.6	Darol	129
KATIHAR	c	8.4	0	0	0	0	0.2	Dakshin Mukundapur	130
KATIHAR	c	0	41	0	0	0	6.9	Khanta	131
KATIHAR	c	0	31.6	0	0	0	1.6	Samukha	132
KATIHAR	c	0	0.5	0	0	0	2	Chonch Para	133
KATIHAR	c	0	38.9	0	0	0	3.6	Tetia	134
KATIHAR	c	0	74.5	0	0	0	3.2	Arjuna	135
KATIHAR	c	0	13.7	0	0	0	1.2	Raghabpur	136
KATIHAR	c	0	61.9	0	0	0	5.3	Bashat Dhanipara	137
KATIHAR	c	0	27	0	0	0	2.8	Sahapur	138
KATIHAR	c	0	87	0	0	0	8.5	Datian	139
KATIHAR	c	0	5.5	0	0	0	0	Putia	140
KATIHAR	c	0	35.7	0	0	0	2.4	Kankania	141
KATIHAR	c	0	133.4	0	0	0	2.8	Uttar Kumedpur	142
KATIHAR	c	0	255	0	0	0	1.6	Talgram	143
KATIHAR	c	0	28.6	0	0	0	0	Hariharpur	144
KATIHAR	c	0	58.5	0	0	0	0	Betahal	145

Land Use											
Area under different types of land use (in hectares rounded up to one decimal place)							Area irrigated by source (in hectare).				
Serial Number	Name of Village	Fallow lands other than current fallows	Current Fallows	Net Area Sown	Total Irrigated Land Area	Total Un-irrigated Land Area	Canals (C)	Wells/Tube-wells(W/TW)	Tanks/Lakes(T/L)	Water Falls(WF)	Others(O)
1	2	110	111	112	113	114	115	116	117	118	119

106	Jay Rampur	0	0	169.3	169.3	0	0	169.3	0	0	0
107	Ilam Milik	0	0	56.9	56.9	0	56.9	0	0	0	0
108	Ilam	0	0	120	120	0	0	120	0	0	0
109	Maslandapur	0	0	57.1	57.1	0	0	57.1	0	0	0
110	Bejpura	0	0	410	410	0	0	410	0	0	0
111	Uttar Bejpura	0	0	39	39	0	0	39	0	0	0
112	Latasi	0	0	208.4	208.4	0	0	208.4	0	0	0
113	Gaushpur	0	0	115	115	0	0	115	0	0	0
114	Mali Pakar	0	0	395	395	0	0	395	0	0	0
115	Daulatpur	0	0	775.1	775.1	0	0	775.1	0	0	0
116	Dubol	0	0	88.2	88.2	0	0	88.2	0	0	0
117	Bansdol	0	0	52	52	0	0	52	0	0	0
118	Chithalia	0	0	145	145	0	0	145	0	0	0
119	Chhatrak	0	0	148.2	148.2	0	0	148.2	0	0	0
120	Hulaspur	0	0	64.6	64.6	0	0	64.6	0	0	0
121	Manoharpur	0	0	413.5	413.5	0	0	413.5	0	0	0
122	Bildaha	0	0	79.9	79.9	0	0	79.9	0	0	0
123	Sharanpur	0	0	131.8	127.8	4	0	127.8	0	0	0
124	Sayra	0	0	83.2	83.2	0	0	83.2	0	0	0
125	Kushol	0	0	46.8	46.8	0	0	46.8	0	0	0
126	Chaksatan	0	0	250.4	250.4	0	0	250.4	0	0	0
127	Dahara	0	0	119.7	119.7	0	0	119.7	0	0	0
128	Sultan Nagar	0	0	207.2	207.2	0	0	207.2	0	0	0
129	Darol	0	0	178.8	178.8	0	178.8	0	0	0	0
130	Dakshin Mukundapur	0	0	61.6	61.6	0	0	61.6	0	0	0
131	Khanta	0	0	264.7	254.1	10.6	0	254.1	0	0	0
132	Samukha	0	0	81	81	0	0	81	0	0	0
133	Chonch Para	0	0	63	63	0	0	53	0	0	10
134	Tetia	0	0	105	105	0	0	105	0	0	0
135	Arjuna	0	0	191	191	0	0	171	0	0	20
136	Raghabpur	0	0	36.5	36.5	0	0	36.5	0	0	0
137	Bashat Dhanipara	0	0	163.3	163.3	0	0	163.3	0	0	0
138	Sahapur	0	0	106.4	106.4	0	0	106.4	0	0	0
139	Datian	0	0	446.5	396.5	50	0	396.5	0	0	0
140	Putia	0	0	63.1	63.1	0	0	63.1	0	0	0
141	Kankania	0	0	81.8	81.8	0	0	81.8	0	0	0
142	Uttar Kumedpur	0	0	200	200	0	0	200	0	0	0
143	Talgram	0	0	177.3	176.5	0.8	0	176.5	0	0	0
144	Hariharpur	0	0	57.4	57.4	0	0	54.6	0	0	2.8
145	Betahal	0	0	180.7	180.7	0	0	180.7	0	0	0

Name of three most important commodities manufactured			Name of Village	Serial Number
First	Second	Third		
120	121	122	2	1

	Jay Rampur	106
	Ilam Milik	107
	Ilam	108
	Maslandapur	109
	Bejpura	110
	Uttar Bejpura	111
	Latasi	112
	Gaushpur	113
	Mali Pakar	114
	Daulatpur	115
	Dubol	116
	Bansdol	117
	Chithalia	118
	Chhatrak	119
	Hulaspur	120
	Manoharpur	121
	Bildaha	122
	Sharanpur	123
	Sayra	124
	Kushol	125
	Chaksatan	126
	Dahara	127
	Sultan Nagar	128
	Darol	129
	Dakshin Mukundapur	130
	Khanta	131
	Samukha	132
	Chonch Para	133
Majhna	Tetia	134
	Arjuna	135
Makhna	Raghabpur	136
	Bashat Dhanipara	137
	Sahapur	138
	Datian	139
	Putia	140
	Kankania	141
	Uttar Kumedpur	142
	Talgram	143
	Hariharpur	144
	Betahal	145

Serial Number	Name of Village	Location code no.	Total area of the village (in hectares rounded up to one decimal place)	Total population (2011 census)	Number of households (2011 census)	Number of educational amenities available in village, the distance range code viz; a for 0-5 kms, b for 5-10 kms, c for 10+ kms of nearest place where facility is available							
						Pre-Primary school (PP)	Primary school (P)	Middle school (M)	Secondary School (S)	Senior Secondary school (SS)	Degree college of arts, science & commerce (ASC)	Engineering college(EC)	Medical college (MC)
1	2	3	4	5	6	7	8	9	10	11	12	13	14
146	Sahara Bahara	312111	100.8	638	128	2	1	b	b	b	c	c	c
147	Maharapara	312112	128.6	1597	337	2	2	a	a	b	c	c	c
148	Sadlichak	312113	190.2	3420	581	2	2	1	1	1	c	c	c
149	Sikatani	312114	37.3	371	74	a	a	a	a	a	c	c	c
150	Basudebpur	312115	127.1	1652	297	1	1	1	a	a	c	c	c
151	Surjyapura Tengurpura	312116	309.7	3327	549	1	1	a	a	a	c	c	c
152	Dakshin Kumedpur	312117	124.3	0	0								
153	Talbha Kuria	312118	936.2	8431	1481	6	5	1	1	c	c	c	c
154	Sikatani Inlis	312119	30.1	180	35	a	a	a	a	b	c	c	c
155	Bhuna	312120	157.4	782	160	1	1	1	1	b	c	c	c
156	Nawapara	312121	313.8	2814	503	2	1	b	b	b	c	c	c
157	Digri Inlis	312122	11.4	517	86	a	a	a	a	c	c	c	c
158	Khopakati	312123	392.4	6003	1000	2	1	a	a	b	c	c	c
159	Uttar Bhakuria	312124	720.8	1350	259	2	2	a	a	b	c	c	c
160	Dakshin Bhakuria	312125	478.3	3117	588	3	3	1	1	a	c	c	c
161	Daulat Nagar	312126	1039.7	13235	2707	6	5	2	1	1	c	c	c
162	Mihaghat	312127	679.5	6080	1122	5	5	1	1	c	c	c	c
163	Belshur	312128	475.2	6570	1256	3	2	3	3	1	c	c	c
164	Maliar	312129	539.7	8941	1669	6	5	2	2	1	c	c	c
165	Talashur	312130	817.9	10680	2252	7	7	1	a	a	b	c	c
166	Jalalpur	312131	128.3	2029	432	2	1	1	a	a	b		c
167	Dakshin Gouripur	312132	192.7	2758	579	4	3	1	1	b	b	c	c
168	Hardam Nagar	312133	310.8	3518	878	3	2	1	1	c	c	c	c
169	Talbangrua	312134	556.5	8235	1571	3	2	3	2	1	c	c	c
170	Bhairabpur	312135	233.2	3580	682	2	1	a	a	b	c	c	c
171	Talgachhi	312136	581.1	7829	1423	7	7	1	1	b	c	c	c
172	Jagannathpur	312137	586.8	7310	1527	3	2	1	1	1	c	c	c
173	Fatepur	312138	885	10423	2127	4	4	1	b	b	c	c	c
174	Parbhaluka	312139	122.1	248	65	1	1	a	a	a	c	c	c
175	Bhaluka	312140	505.2	8076	1712	4	3	1	1	a	c	c	c
176	Degun	312141	175.4	1665	289	1	1	b	b	a	c	c	c
177	Kariali	312142	686.8	5467	1044	3	3	a	a	a	c	c	c
178	Mashaldaha	312143	244	3889	770	3	3	1	1	1	c	c	c
179	Mohanpur	312144	413.9	5963	1176	3	3		a	a	c	c	c
Block T O T A L :			21720.7	251345	49311	162	141	39	28	13	0	0	0

- Village Directory

(As in 2009)

le. (If not available within the < 5 Kms, b for 5-10 Kms and c cility is available is given).						Number of Medical Amenities available. (If not available within the village , the distance range code viz; a for < 5 Kms, b for 5-10 Kms and c for 10+ kms of nearest place where facility is available is given).						Name of Village	Serial Number					
Management institute (MI)	Polytechnic (Pt)	Vocational training school /ITI	Non-formal training centre (NFTC)	Special school for disabled (SSD)	Others (specify)	Community health centre (CHC)	Primary health centre (PHC)	Primary health sub centre (PHS)	Maternity and child welfare centre (MCW)	T.B. clinic (TBC)	Hospital-allopathic (HA)			Hospital-alternative medicine (HO)	Dispensary (D)	Veterinary hospital (VH)	Mobile health clinic (MHC)	Family welfare centre (FWC)
15	16	17	18	19	20	21	22	23	24	25	26	27	28	29	30	31	2	1
c	c	c	c	c		c	c	b	c	c	c	c	b	b	c	c	Sahara Bahara	146
c	c	c	c	c	1	c	c	a	c	c	c	c	b	b	c	c	Maharapara	147
c	c	c	c	c		c	c	1	c	c	c	c	a	a	c	c	Sadlichak	148
c	c	c	c	c	c	c	c	a	c	c	c	c	b	b	c	c	Sikatani	149
c	c	c	c	c		c	c	1	c	c	c	c	b	a	c	c	Basudebpur	150
c	c	c	c	c		c	c	a	c	c	c	c	b	a	c	c	Surjyapura Tengurpura	151
																	Dakshin Kumedpur	152
c	c	c	c	c		c	c	1	c	c	c	c	c	b			Talbha Kuria	153
c	c	c	c	c		c	c	a	c	c	c	c	b	b	c	c	Sikatani Inlis	154
c	c	c	c	c		c	c	b	c	c	c	c	b	b	c	c	Bhuna	155
c	c	c	c	c		c	c	a	c	c	c	c	c	c			Nawapara	156
c	c	c	c	c		c	c	a	c	c	c	c	c	c			Digri Inlis	157
c	c	c	c	c		c	c	1	c	c	c	c	c	c			Khopakati	158
c	c	c	c	c		c	c	a	c	c	c	c	c	b			Uttar Bhakuria	159
c	c	c	c	c		c	c	1	c	c	c	c	c	a			Dakshin Bhakuria	160
c	c	c	c	c		c	c		c	c	c	c	c	1			Daulat Nagar	161
c	c	c	c	c		c	c	1	c	c	c	c	c	a			Mihaghat	162
c	c	c	c	c		c	c	1	c	c	c	c	c	c			Belshur	163
c	c	c	c	b		c	c	1	c	c	c	c	b	b			Malior	164
c	c	c	c	b		c	c	1	c	c	c	c	b	c			Talashur	165
c	c	c	c	b		c	b	1	c	c	b	c	b	b			Jalalpur	166
c	c	c	c	b		c	b	a	c	c	b	c	b	b			Dakshin Gouripur	167
c	c	c	c	c		c	1	1	c	c	c	c	c	b			Hardam Nagar	168
c	c	c	c	c		c	c	1	c	c	c	c	c	b			Talbangrua	169
c	c	c	c	c		c	b	a	c	c	c	c	c	c			Bhairabpur	170
c	c	c	c	c	8	b	b	1	c	c	b	c	b	b			Talgachhi	171
c	c	c	c	c		c	b	1	c	c	b	c	c	b			Jagannathpur	172
c	c	c	c	c	1	c	c	1	c	c	c	c	b	a	c		Fatepur	173
c	c	c		c		c	a	a	c	c	a	c	b	a			Parbhaluka	174
c	c	c	c	c		c	1	1	c	c	b	c	a	1			Bhaluka	175
c	c	c	c	c		c	b	b	b	b	c	b	b	a	c	b	Degun	176
c	c	c	c	c	1	c	a	1	c	c	a	c	a	1			Kariali	177
c	c	c	c	c	1	c	1	1	c	c	1	c	c	c			Mashaldaha	178
c	c	c	c	c	1	c	a	a	c	c	a	c	a	a			Mohanpur	179
1	0	0	1	0	28	0	3	27	0	0	1	0	3	3	0	0	: Block TOTAL	

Serial Number	Name of Village	Number of Non-Government Medical Amenities available.							Availability of drinking water - Yes / No							
		Charitable non Govt. hospital/Nursing home.	Medical practitioner with MBBS Degree	Medical practitioner with other degree	Medical practitioner with no degree	Traditional practitioner and faith healer .	Medicine Shop	Others	Tap water (Treated/Untreated)	Well water (Covered / Uncovered well)	Hand Pump	Tube wells / Bore well	Spring	River / Canal	Tank / Pond / Lake	Others
1	2	32	33	34	35	36	37	38	39	40	41	42	43	44	45	46
146	Sahara Bahara	0	0	1	0	0	0	0	No	No	Yes	No	No	No	No	No
147	Maharapara	0	0	1	0	0	0	0	No	No	Yes	No	No	No	No	No
148	Sadlichak	0	0	2	0	0	0	0	No	No	Yes	No	No	No	No	No
149	Sikatani	0	0	0	0	0	0	0	No	No	Yes	No	No	No	No	No
150	Basudebpur	0	0	0	2	0	0	0	No	No	Yes	No	No	No	No	No
151	Surjyapura Tengurpura	0	0	0	1	0	0	0	No	No	Yes	No	No	No	No	No
152	Dakshin Kumedpur															
153	Talbha Kuria	0	0	0	1	1	0	0	No	No	Yes	No	No	Yes	Yes	No
154	Sikatani Inlis	0	0	0	0	0	0	0	No	No	Yes	No	No	No	No	No
155	Bhuna	0	0	0	1	0	0	0	No	No	Yes	No	No	No	No	No
156	Nawapara	0	0	0	1	0	0	0	No	No	Yes	No	No	No	No	No
157	Digri Inlis	0	0	0	1	1	0	0	No	No	Yes	No	No	No	No	No
158	Khopakati	0	0	0	1	1	0	0	No	No	Yes	No	No	No	Yes	No
159	Uttar Bhakuria	0	0	0	2	0	0	0	No	No	Yes	No	No	Yes	No	No
160	Dakshin Bhakuria	0	0	1	1	0	0	0	No	No	Yes	No	No	Yes	No	No
161	Daulat Nagar	0	0	2	10	0	8	0	No	No	Yes	No	No	No	No	No
162	Mihaghat	0	0	0	9	0	8	0	No	No	Yes	No	No	No	No	No
163	Belshur	0	0	0	4	0	2	0	No	No	Yes	No	No	No	No	No
164	Malior	0	0	2	4	0	1	0	No	No	Yes	No	No	No	Yes	No
165	Talashur	0	0	1	10	0	1	0	No	No	Yes	No	No	No	No	No
166	Jalalpur	0	0	1	0	0	1	0	No	No	Yes	No	No	No	No	No
167	Dakshin Gouripur	0	0	2	5	0	1	1	No	No	Yes	No	No	No	No	No
168	Hardam Nagar	0	0	1	6	0	2	0	Yes	No	Yes	No	No	No	No	No
169	Talbangrua	0	1	0	12	0	7	0	No	No	Yes	No	No	No	No	No
170	Bhairabpur	0	0	1	5	0	1	0	No	No	Yes	No	No	No	No	No
171	Talgachhi	0	0	0	6	3	0	0	No	No	Yes	No	No	Yes	Yes	No
172	Jagannathpur	0	0	0	4	0	0	0	No	No	Yes	No	No	No	No	No
173	Fatepur	0	0	0	2	0	4	0	Yes	No	Yes	No	No	No	No	No
174	Parbhaluka	0	1	0	0	0	0	0	No	No	Yes	No	No	No	No	No
175	Bhaluka	0	0	1	0	0	3	0	Yes	No	Yes	No	No	Yes	No	No
176	Degun	0	0	0	4	0	0	0	No	No	Yes	No	No	Yes	No	No
177	Kariali	0	2	0	6	5	7	0	Yes	No	Yes	No	No	No	Yes	No
178	Mashaldaha	0	4	2	4	0	5	0	Yes	No	Yes	No	No	No	Yes	No
179	Mohanpur	0	0	0	4	2	0	0	Yes	No	Yes	No	No	Yes	Yes	No
Block T O T A L :		0	8	27	176	17	58	1	6	0	72	6	0	7	13	2

Availability of toilet & others Yes / No				Communication and transport facilities (If amenities available code -Yes is given except for Village Pin Code ,If not available within the village , the distance range code viz; a for < 5 Kms, b for 5-10 Kms and c for 10+ kms of nearest place where facility is available is given).								
Community toilet including bath.	Community toilet excluding bath.	Rural sanitary mart or sanitary hardware outlet available near the village.	Community bio- gas or recycle of waste for productive use.	Post office(PO)	Sub post office (SPO)	Post & Telegraph office (P&TO)	Village Pin Code	Telephones (Land lines)	Public call office (PCO)	Mobile phone coverage	Name of Village	Serial Number
47	48	49	50	51	52	53	54	55	56	57	2	1
No	Yes	No	No	c	a	c	732125	b	b	Yes	Sahara Bahara	146
No	No	No	No	c	b	c	732125	b	b	Yes	Maharapara	147
No	No	No	No	c	Yes	c	732125	Yes	a	Yes	Sadlichak	148
No	No	No	No	c	a	c	732125	b	b	Yes	Sikatani	149
No	No	No	No	c	a	c	732125	a	a	Yes	Basudebpur	150
No	No	No	No	c	a	c	732125	a	b	Yes	Surjapura Tengurpura	151
											Dakshin Kumedpur	152
No	No	No	No	c	a	c	732125	c	Yes	Yes	Talbha Kuria	153
No	No	No	No	c	a	c	732125	b	b	Yes	Sikatani Inlis	154
No	No	No	No	c	a	b	732125	b	b	Yes	Bhuna	155
No	No	No	No	c	c	c	732125	b	Yes	Yes	Nawapara	156
No	No	No	No	c	a	c	732125	b	a	Yes	Digri Inlis	157
No	No	No	No	c	Yes	c	732125	b	Yes	Yes	Khopakati	158
No	Yes	No	No	c	b	c	732125	b	b	Yes	Uttar Bhakuria	159
No	No	No	No	c	b	c	732125	c	Yes	Yes	Dakshin Bhakuria	160
No	No	No	No	c	Yes	c	732125	b	Yes	Yes	Daulat Nagar	161
No	No	No	No	c	Yes	c	732125	b	Yes	Yes	Mihaghat	162
No	No	No	No	c	Yes	c	732125	Yes	Yes	Yes	Belshur	163
No	No	No	No	b	Yes	b	732125	Yes	Yes	Yes	Malior	164
No	No	No	No	b	Yes	b	732125	b	a	Yes	Talashur	165
No	No	No	No	b	a	b	732125	b	b	Yes	Jalalpur	166
No	No	No	No	b	Yes	b	732140	b	b	Yes	Dakshin Gouripur	167
No	No	No	No	c	Yes	c	732125	c	Yes	Yes	Hardam Nagar	168
No	No	No	No	c	Yes	c	732125	c	b	Yes	Talbangrua	169
No	No	No	No	c	b	c	732125	b	b	Yes	Bhairabpur	170
Yes	Yes	No	No	c	Yes	c	732125	b	Yes	b	Talgachhi	171
No	No	No	No	c	Yes	c	732125	b	b	Yes	Jagannathpur	172
No	No	No	No	c	Yes	c	732125	Yes	Yes	Yes	Fatepur	173
No	No	No	No	c	a	c	732125	a	a	Yes	Parbhaluka	174
No	No	No	Yes	c	Yes	c	732125	Yes	Yes	Yes	Bhaluka	175
No	No	No	No	c	b	c	732125	a	a	Yes	Degun	176
No	No	No	No	c	Yes	c	732125	Yes	Yes	Yes	Kariali	177
No	No	No	No	c	a	c	732125	Yes	Yes	Yes	Mashaldaha	178
No	Yes	No	No	c	a	c	732125	a	a	Yes	Mohanpur	179
1	8	1	1	0	19	0	73	12	20	71	: Block TOTAL	

Communication and transport facilities (If amenities available code -Yes is given except for Village Pin Code ,If not available within the village , the distance range code viz; a for < 5 Kms, b for 5-10 Kms and c for 10+ kms of nearest place where facility is available is given).													Village connected to highway (If amenities available code viz; a for < 5 Kms, b for 5-10 Kms and c for 10+ kms of nearest place where facility is available is given).			
Serial Number	Name of Village	Internet cafes/ Common service centre (CSC)	Private courier facility	Bus service (Public & Private)	Railway stations	Auto/Modified Autos	Taxis and Vans	Tractors	Cycle-pulled rickshaws(Manual & Machine driven)	Carts driven by animals	Sea /River ferry service	Connected to national highway(NH)	Connected to state highway(SH)	Connected to major district road (MDR)	Connected to others district road	Pucca roads
1	2	58	59	60	61	62	63	64	65	66	67	68	69	70	71	72
146	Sahara Bahara	b	c	b	a	c	Yes	c	a	a	c	c	c	b	Yes	a
147	Maharapara	b	c	c	a	b	b	Yes	b	Yes	c	c	c	c	c	b
148	Sadlichak	a	c	b	a	c	a	Yes	Yes	Yes	c	c	c	c	Yes	Yes
149	Sikatani	b	c	a	b	c	c	Yes	a	Yes	c	c	c	c	a	a
150	Basudebpur	a	c	b	a	c	a	Yes	a	Yes	c	c	c	c	a	a
151	Surjyapura Tengurpura	a	c	b	c	c	b	Yes	a	Yes	c	c	c	a	a	a
152	Dakshin Kumedpur															
153	Talbha Kuria	b	c	b	c	c	c	Yes	Yes	Yes	a	c	b	c		Yes
154	Sikatani Inlis	b	c	a	b	c	c	Yes	a	Yes	c	c	c	a	a	a
155	Bhuna	a	c	a	b	b	c	Yes	a	Yes	c	c	c	c	c	b
156	Nawapara	a	c	b	b	a	Yes	Yes	Yes	Yes	c	c	c	b	Yes	Yes
157	Digri Inlis	a	c	b	b	b	a	a	a	Yes	a	c	c	b		Yes
158	Khopakati	Yes	c	a	b	b	Yes	Yes	Yes	Yes	a	c	c	c	Yes	Yes
159	Uttar Bhakuria	b	c	b	c	b	b	b	b	Yes	Yes	c	c	Yes	Yes	b
160	Dakshin Bhakuria	a	b	a	c	a	a	Yes	a	Yes	Yes	c	c	Yes	Yes	Yes
161	Daulat Nagar	Yes	c	Yes	c	Yes	Yes	Yes	Yes	Yes	Yes	c	b	Yes	Yes	Yes
162	Mihaghat	a	c	a	c	Yes	Yes	Yes	Yes	Yes	a	c	c	c	Yes	Yes
163	Belshur	a	b	b	b	b	Yes	Yes	Yes	Yes	c	c	b		Yes	Yes
164	Maliar	Yes	b	b	b	Yes	Yes	Yes	Yes	Yes	c	c			Yes	Yes
165	Talashur	b	b	b	b	Yes	Yes	Yes	Yes	Yes	c	c	c	c	Yes	Yes
166	Jalalpur	b	b	b	b	b	Yes	Yes	Yes	Yes	c	c	b	b	Yes	Yes
167	Dakshin Gouripur	b	b	b	b	b	Yes	Yes	Yes	Yes	c	c	b	b	Yes	Yes
168	Hardam Nagar	c	c	b	a	b	Yes	Yes	Yes	Yes	c	c	b	b	Yes	Yes
169	Talbangrua	c	c	b	c	b	Yes	Yes	Yes	Yes	c	c	b	b	Yes	Yes
170	Bhairabpur	c	c	b	b	c	a	Yes	a	Yes	c	c	c	Yes	Yes	a
171	Talgachhi	b	b	b	b	c	b	Yes	Yes	Yes	c	c	b	Yes	Yes	a
172	Jagannathpur	b	c	b	b	b	Yes	Yes	Yes	Yes	b	c	b	Yes	Yes	b
173	Fatepur	a	c	Yes	b	Yes	Yes	Yes	Yes	Yes	b	c	c	Yes	Yes	Yes
174	Parbhaluka	a	c	a	b	a	a	a	a	a	Yes	c	c	a	Yes	a
175	Bhaluka	Yes	c	Yes	b	Yes	Yes	Yes	Yes	Yes	Yes	c		Yes	Yes	Yes
176	Degun	a	a	Yes	c	c	Yes	Yes	Yes	Yes	b	c	c	Yes	Yes	Yes
177	Kariali	Yes	Yes	Yes	Yes	c	Yes	Yes	Yes	Yes	b	c		Yes	Yes	Yes
178	Mashaldaha	a	Yes	a	Yes	c	Yes	Yes	Yes	Yes	c	c	a		Yes	Yes
179	Mohanpur	a	a	a	a	c	a	Yes	a	Yes	c	c	c		Yes	Yes
Block T O T A L :		9	2	6	4	7	36	55	38	69	5	0	0	18	38	33

ys,village roads, banks & credit societies :-Yes is given, If not available within the code viz; a for <5 Kms, b for 5-10 Kms place where facility is available is given).													Availability of miscellaneous facilities (If amenities available code -Yes is given, If not available within the village , the distance range code viz; a for < 5 Kms, b for 5-10 Kms and c for 10+ kms of nearest place where facility is available is given).			
Kutchcha roads	Water bounded macadam(WBM) roads	Navigable waterway (river/canal)(NW)	Footpaths (FP)	Commercial & Co-operative Banks	ATM	Agricultural Credit Societies	Self-Help Group (SHG)	Public distribution system (PDS) shop	Mandis / Regular market	Weekly Haat	Agricultural marketing society	Integrated Child Development Scheme (Nutritional Centres)	Anganwadi Centre (Nutritional Centres)	Others (Nutritional Centres)	Name of Village	Serial Number
73	74	75	76	77	78	79	80	81	82	83	84	85	86	87	2	1
a	a		a	c	c	c	Yes	a	c	b	c	c	Yes	Yes	Sahara Bahara	146
Yes			Yes	c	c	c	Yes	Yes	c	Yes	c	c	Yes	Yes	Maharapara	147
Yes			Yes	c	c	c	Yes	a	c	a	c	c	Yes	Yes	Sadlichak	148
a			a	c	c	c	a	a	c	b	c	c	a	Yes	Sikatani	149
a			a	c	c	c	Yes	Yes	c	a	c	c	Yes	Yes	Basudebpur	150
a			a	c	c	c	Yes	a	c	b	c	c	Yes	Yes	Surjyapura Tengurpura	151
															Dakshin Kumedpur	152
Yes			Yes	a	c	c	Yes	Yes	c	b	Yes	c	Yes	Yes	Talbha Kuria	153
a			a	c	c	c	Yes	a	c	b	c	c	a	Yes	Sikatani Inlis	154
b	b		a	c	c	c	Yes	a	c	b	c	Yes	Yes	Yes	Bhuna	155
Yes			Yes	c	c	c	Yes	Yes	c	b	c	c	Yes	Yes	Nawapara	156
a		a	Yes	c	c	c	Yes	a	c	b	c	Yes	Yes	Yes	Digri Inlis	157
Yes			Yes	b	c	c	Yes	Yes	c	b	c	c	Yes	Yes	Khopakati	158
a	b	Yes	Yes	b	c	c	Yes	a	c	b	c	c	Yes	Yes	Uttar Bhakuria	159
Yes		Yes	Yes	b	c	c	Yes	Yes	c	a	c	c	Yes	Yes	Dakshin Bhakuria	160
a		a	Yes	a	c	c	Yes	Yes	Yes	Yes	c	Yes	Yes	Yes	Daulat Nagar	161
a			a	Yes	c	c	Yes	Yes	Yes	a	c	Yes	Yes	Yes	Mihaghat	162
Yes			a	b	b	b	Yes	Yes	c	b	b	b	Yes	Yes	Belshur	163
Yes	b	Yes	Yes	b	b	c	Yes	Yes	Yes	c	b	a	Yes	Yes	Malior	164
a			Yes	b	b	c	Yes	Yes	b	b	c	b	Yes	Yes	Talashur	165
a			Yes	b	b	c	Yes	a	c	b	b	b	Yes	Yes	Jalalpur	166
a			Yes	b	b	c	Yes	Yes	b	b	b	b	Yes	Yes	Dakshin Gouripur	167
a			Yes	c	c	c	Yes	Yes	Yes	b	c	Yes	Yes	Yes	Hardam Nagar	168
a		b	Yes	b	c	c	Yes	Yes	Yes	b	c	Yes	Yes	Yes	Talbangrua	169
a		a	Yes	c	c	c	Yes	a	c	c	c	Yes	Yes	Yes	Bhairabpur	170
Yes		c	Yes	b	c	c	Yes	Yes	c	b	b	c	Yes	Yes	Talgachhi	171
Yes	b	Yes	Yes	c	c	c	Yes	Yes	c	c	c	c	Yes	Yes	Jagannathpur	172
Yes	Yes	b	Yes	c	c	c	Yes	Yes	c	Yes	c	c	Yes	Yes	Fatepur	173
a	a	Yes	Yes	c	c	c	Yes	a	c	b	c	c	Yes	Yes	Parbhaluka	174
Yes		Yes	Yes			c	Yes	Yes	Yes	b	c	c	Yes	Yes	Bhaluka	175
Yes		Yes	Yes	c	Yes	c	Yes	a	c	b	c	c	Yes	Yes	Degun	176
Yes		b	Yes	a	c	c	Yes	Yes	Yes	Yes	c	c	Yes	Yes	Kariali	177
Yes		c	Yes	Yes	c	c	Yes	Yes	c	Yes	c	c	Yes	Yes	Mashaldaha	178
Yes		c	Yes	a	c	c	Yes	Yes	c	a	c	c	Yes	Yes	Mohanpur	179
47	3	7	41	2	1	0	71	36	9	6	1	13	68	70	: Block T O T A L	

Availability of miscellaneous facilities (If amenities available code -Yes is given, If not available within the village , the distance range code viz; a for < 5 Kms, b for 5-10 Kms and c for 10+ kms of nearest place where facility is available is given).												Availability of electricity (Yes/No)			
Serial Number	Name of Village	ASHA (Accredited Social Health Activist)	Community centre with/without TV	Sports Field,	Sports Club / Recreation Centre	Cinema / Video Hall	Public Library	Public Reading Room	Newspaper Supply	Assembly Polling station	Birth & Death Registration Office	Power Supply for Domestic Use (ED)	Power Supply for Agricultural Use (EAG)	Power Supply for Commercial Use (EC)	Power Supply for All Uses (EA)
1	2	88	89	90	91	92	93	94	95	96	97	98	99	100	101
146	Sahara Bahara	b	c	a	c	b	b	c	b	a	b	Yes	Yes	Yes	Yes
147	Maharapara	a	c	b	b	b	c	b	b	Yes	b	Yes	Yes	Yes	Yes
148	Sadlichak	Yes	c	a	c	a	a	c	Yes	Yes	Yes	Yes	Yes	Yes	Yes
149	Sikatani	a	Yes	b	c	b	b	c	b	a	b	Yes	No	No	No
150	Basudebpur	Yes	c	a	c	a	a	c	a	Yes	a	Yes	No	No	No
151	Surjyapura Tengurpura	a	Yes	a	c	b	a	c	c	Yes	a	Yes	Yes	Yes	Yes
152	Dakshin Kumedpur														
153	Talbha Kuria	Yes	Yes	c	c	c	c	c	Yes	Yes	Yes	Yes	Yes	Yes	Yes
154	Sikatani Inlis	a	c	a	c	b	b	c	b	a	b	Yes	No	No	No
155	Bhuna	a	Yes	a	c	b	b	Yes	b	Yes	a	Yes	No	No	No
156	Nawapara	Yes	c	c	c	c	c	c	Yes	Yes	b	Yes	Yes	Yes	Yes
157	Digri Inlis	a	c	c	c	c	c	c	Yes	a	b	Yes	No	No	No
158	Khopakati	Yes	c	c	c	c	c	c	Yes	Yes	b	Yes	Yes	No	No
159	Uttar Bhakuria	Yes	Yes	b	c	c	c	c	b	Yes	b	No	No	No	No
160	Dakshin Bhakuria	Yes	Yes	a	c	c	c	c	a	Yes	b	No	No	No	No
161	Daulat Nagar	Yes	Yes	Yes	Yes	Yes	Yes	Yes	Yes	Yes	Yes	Yes	Yes	Yes	Yes
162	Mihaghat	Yes	Yes	a	Yes	a	Yes	Yes	a	Yes	a	Yes	Yes	Yes	Yes
163	Belshur	Yes	b	b	c	b	c	c	Yes	Yes	a	Yes	Yes	Yes	Yes
164	Maliar	Yes	b	b	c	b	b	b	Yes	Yes	Yes	Yes	Yes	Yes	Yes
165	Talashur	Yes	Yes	a	Yes	b	b	b	Yes	Yes	Yes	Yes	Yes	Yes	Yes
166	Jalalpur	Yes	Yes	b	b	b	b	b	Yes	Yes	a	Yes	Yes	Yes	Yes
167	Dakshin Gouripur	Yes	Yes	b	b	b	b	b	Yes	Yes	a	Yes	Yes	Yes	Yes
168	Hardam Nagar	Yes	Yes	Yes	Yes	Yes	Yes	Yes	Yes	Yes	b	Yes	Yes	Yes	Yes
169	Talbangrua	Yes	c	Yes	Yes	a	Yes	Yes	a	Yes	b	Yes	Yes	Yes	Yes
170	Bhairabpur	Yes	Yes	a	Yes	a	Yes	Yes	a	Yes	c	Yes	No	Yes	No
171	Talgachhi	Yes	b	Yes	Yes	b	b	b	b	Yes	b	Yes	Yes	Yes	Yes
172	Jagannathpur	Yes	b	Yes	Yes	c	b	Yes	Yes	Yes	b	Yes	Yes	Yes	Yes
173	Fatepur	Yes	c	b	Yes	b	b	b	Yes	Yes	a	Yes	Yes	Yes	Yes
174	Parbhaluka	a	c	a	a	a	a	a	a	Yes	a	Yes	Yes	Yes	Yes
175	Bhaluka	Yes	c	Yes	Yes	Yes	Yes	Yes	Yes	Yes	Yes	Yes	Yes	Yes	Yes
176	Degun	Yes	c	a	c	a	a	a	Yes	Yes	a	Yes	Yes	Yes	Yes
177	Kariali	Yes	Yes	a	a	Yes	a	a	Yes	Yes	Yes	Yes	Yes	Yes	Yes
178	Mashaldaha	Yes	Yes	Yes	Yes	a	Yes	Yes	Yes	Yes	a	Yes	Yes	Yes	Yes
179	Mohanpur	Yes	Yes	a	a	b	a	a	a	Yes	a	Yes	Yes	Yes	Yes
Block T O T A L :		49	22	14	13	6	9	11	35	61	10	71	59	59	58


Nearest Town		Land Use							
		Area under different types of land use (in hectares rounded up to one decimal place)							
Name	Distance range code i.e. a for < 5 Kms, b for 5-10 Kms and c for 10+ kms .	Forests	Area under Non-agricultural Uses	Barren and Un-cultivable land	Permanent Pastures and Other Grazing Lands	Land Under Miscellaneous Tree Crops etc.	Culturable Waste Land	Name of Village	Serial Number
102	103	104	105	106	107	108	109	2	1
KATIHAR	c	0	4.9	0	0	0	0	0 Sahara Bahara	146
KATIHAR	c	0	30.4	0	0	0	0	0 Maharapara	147
KATIHAR	c	0	73.6	0	0	0	0	0 Sadlichak	148
KATIHAR	c	0	6.8	0	0	0	0	0 Sikatani	149
KATIHAR	c	0	42.6	0	0	0	0	0 Basudebpur	150
KATIHAR	c	0	27.7	0	0	0	0	0 Surjyapura Tengurpura	151
		0	6.8	0	0	0	0	0 Dakshin Kumedpur	152
KATIHAR	c	0	300	0	0	0	0	0 Talbha Kuria	153
KATIHAR	c	0	3.6	0	0	0	0	0 Sikatani Inlis	154
KATIHAR	c	0	12	0	0	0	0	0 Bhuna	155
KATIHAR	c	0	95	0	0	0	0	0 Nawapara	156
KATIHAR	c	0	8.6	0	0	0	0	0 Digri Inlis	157
KATIHAR	c	0	145	0	0	0	0	0 Khopakati	158
KATIHAR	c	0	500	0	0	0	0	0 Uttar Bhakuria	159
KATIHAR	c	0	210	0	0	0	0	0 Dakshin Bhakuria	160
KATIHAR	c	0	172.6	0	0	0	0	0 Daulat Nagar	161
KATIHAR	c	0	221.4	0	0	0	0	0 Mihaghat	162
KATIHAR	c	0	49.9	0	0	0	0	2 Belshur	163
KATIHAR	c	0	156.6	0	0	0	7.7	7.7 Malior	164
KATIHAR	c	0	192.2	0	0	0	7.7	7.7 Talashur	165
KATIHAR	c	0	35.5	0	0	0	2.8	2.8 Jalalpur	166
KATIHAR	c	0	61.5	0	0	0	3.2	3.2 Dakshin Gouripur	167
KATIHAR	c	0	80	0	0	0	0	0 Hardam Nagar	168
KATIHAR	c	0	43.5	0	0	0	0	0 Talbangrua	169
OLD MALDA	c	0	62	0	0	0	0	0 Bhairabpur	170
OLD MALDA	c	0	198.9	0	0	0	5.6	5.6 Talgachhi	171
OLD MALDA	c	0	134.1	0	0	0	7.7	7.7 Jagannathpur	172
OLD MALDA	c	0	250	0	0	0	10	10 Fatepur	173
MALDA	c	0	11	0	0	0	1	1 Parbhaluka	174
OLD MALDA	c	0	112	0	0	0	24.4	24.4 Bhaluka	175
OLD MALDA	c	0	39.1	0	0	0	2.4	2.4 Degun	176
OLD MALDA	c	106.8	40.4	0	0	0	12.7	12.7 Kariali	177
OLD MALDA	c	0	108	0	0	0	2.8	2.8 Mashaldaha	178
OLD MALDA	c	0	124.2	0	0	0	5.9	5.9 Mohanpur	179
0	0	243.7	5072.7	0	0	0	299.6	: Block T O T A L	

Land Use												
Area under different types of land use (in hectares rounded up to one decimal place)								Area irrigated by source (in hectare).				
Serial Number	Name of Village	Fallow lands other than current fallows	Current Fallows	Net Area Sown	Total Irrigated Land Area	Total Un-irrigated Land Area	Canals (C)	Wells/Tube-wells(W/TW)	Tanks/Lakes(T/L)	Water Falls(WF)	Others(O)	
1	2	110	111	112	113	114	115	116	117	118	119	
146	Sahara Bahara	0	0	95.9	95.9	0	0	95.9	0	0	0	
147	Maharapara	0	0	98.2	98.2	0	0	98.2	0	0	0	
148	Sadlichak	0	0	116.5	116.4	0.2	0	116.4	0	0	0	
149	Sikatani	0	0	30.5	30.5	0	0	28.4	0	0	2.1	
150	Basudebpur	0	0	84.5	84.5	0	0	84.5	0	0	0	
151	Surjyapura Tengurpura	0	0	282	282	0	0	282	0	0	0	
152	Dakshin Kumedpur	0	0	117.5	117.5	0	0	117.5	0	0	0	
153	Talbha Kuria	0	0	636.2	334.2	302	0	302.2	0	0	32	
154	Sikatani Inlis	0	0	26.5	26.5	0	0	26.5	0	0	0	
155	Bhuna	0	0	145.4	145.4	0	0	145.4	0	0	0	
156	Nawapara	0	0	218.8	201.8	17	0	165	0	0	36.8	
157	Digri Inlis	0	0	2.8	2.8	0	0	2	0	0	0.8	
158	Khopakati	0	0	247.4	187.4	60	0	157.4	0	0	30	
159	Uttar Bhakuria	0	0	220.8	120.8	100	0	70.8	0	0	50	
160	Dakshin Bhakuria	0	0	268.3	113	155.3	0	80	0	0	33	
161	Daulat Nagar	0	0	867.1	758.2	108.8	0	758.2	0	0	0	
162	Mihaghat	0	0	458	417.5	40.6	0	417.5	0	0	0	
163	Belshur	0	0	423.3	86.1	337.2	0	86.1	0	0	0	
164	Malior	0	0	375.4	375.4	0	0	375.4	0	0	0	
165	Talashur	0	0	618	618	0	0	538	0	0	80	
166	Jalalpur	0	0	90	80	10	0	80	0	0	0	
167	Dakshin Gouripur	0	0	128	110	18	0	90	0	0	20	
168	Hardam Nagar	0	0	230.8	220.6	10.2	0	220.6	0	0	0	
169	Talbangrua	0	0	513.1	472.7	40.3	0	472.7	0	0	0	
170	Bhairabpur	0	0	171.2	150.3	20.9	0	150.3	0	0	0	
171	Talgachhi	0	0	376.6	376.6	0	0	376.6	0	0	0	
172	Jagannathpur	0	0	445	440	5	0	440	0	0	0	
173	Fatepur	0	0	625	590	35	25	565	0	0	0	
174	Parbhaluka	0	0	110	30	80	0	5	0	0	25	
175	Bhaluka	0	0	368.7	305	63.7	0	275	0	0	30	
176	Degun	0	0	134	134	0	0	104	0	0	30	
177	Kariali	0	0	527	421	105.9	0	421	0	0	0	
178	Mashaldaha	0	0	133.2	133.2	0	0	133.2	0	0	0	
179	Mohanpur	0	0	283.8	269.1	14.8	0	269.1	0	0	0	
Block T O T A L :		0	0	16104	14514	1590.3	260.7	13850	0	0		

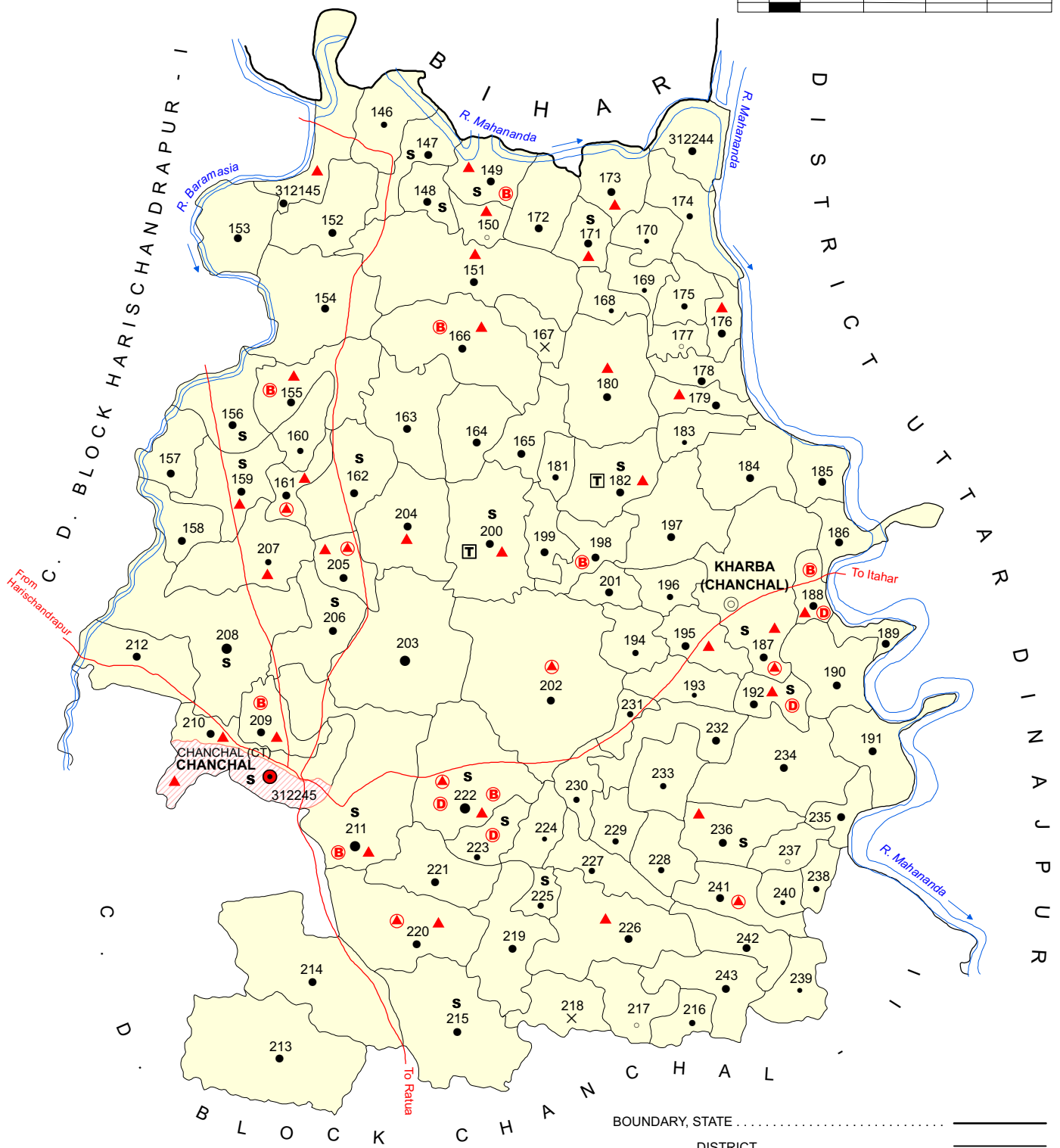
Name of three most important commodities manufactured			Name of Village	Serial Number
First	Second	Third		
120	121	122	2	1
			Sahara Bahara	146
			Maharapara	147
			Sadlichak	148
			Sikatani	149
			Basudebpur	150
			Surjyapura Tengurpura	151
			Dakshin Kumedpur	152
			Talbha Kuria	153
			Sikatani Inlis	154
			Bhuna	155
			Nawapara	156
			Digri Inlis	157
			Khopakati	158
			Uttar Bhakuria	159
			Dakshin Bhakuria	160
			Daulat Nagar	161
			Mihaghat	162
			Belshur	163
			Malior	164
			Talashur	165
			Jalalpur	166
			Dakshin Gouripur	167
			Hardam Nagar	168
			Talbangrua	169
			Bhairabpur	170
			Talgachhi	171
			Jagannathpur	172
			Fatepur	173
			Parbhaluka	174
			Bhaluka	175
			Degun	176
			Kariali	177
			Mashaldaha	178
			Mohanpur	179
			: Block T O T A L	

INDIA
WEST BENGAL
C. D. BLOCK CHANCHAL - I
DISTRICT MALDAH

KILOMETRES



- HIGH SCHOOL / INTER COLLEGE . S
- TECHNICAL INSTITUTIONS T
- BANK B
- DISPENSARY..... D
- PRIMARY HEALTH CENTRE A
- OTHER MEDICAL SERVICES ▲



TOTAL AREA OF THE C. D. BLOCK	162.14 Sq. Kms.
TOTAL POPULATION OF THE C. D. BLOCK	204740
TOTAL NUMBER OF VILLAGES	100
TOTAL NUMBER OF INHABITED VILLAGES	98
TOTAL NUMBER OF CENSUS TOWNS	1
TOTAL NUMBER OF STATUTORY TOWNS	NIL
DISTANCE FROM DISTRICT HEADQUARTERS TO C. D. BLOCK HEADQUARTERS (APPROX.)	72 Kms.

- BOUNDARY, STATE
- ,, DISTRICT.....
- ,, C. D. BLOCK.....
- ,, VILLAGE WITH MDDS CODE..... 312244
- HEADQUARTERS : POLICE STATION, C.D. BLOCK... 312218
- POPULATION SIZE OF VILLAGES : BELOW 200, 200-499, 500-999, 1000-4999, 5000 AND ABOVE
- UNINHABITED VILLAGE WITH MDDS CODE..... X 312218
- CENSUS TOWN WITH MDDS CODE..... 312245
- (IMPORTANT METALLED ROADS
- RIVER AND STREAM

Alphabetical List of Villages

Name of the CD Block : Chanchal-I

CD Block Code (2011) : 0057

Sl. No.	Name of the Village	PLCN 2001	MDDS PLCN 2011
1	2	3	4
1	Alihanda	00605000	312207
2	Arbara	00604300	312200
3	Ashapur	00603100	312188
4	Ashwinpur	00600900	312166
5	Asrail	00604900	312206
6	Bagchara	00606700	312223
7	Bagjana	00600000	312157
8	Bagunja	00602400	312181
9	Bakipur	00608600	312242
10	Balakat	00608300	312239
11	Balarampur Kaliapara	00607200	312228
12	Balidanga	00604700	312204
13	Baltar	00601000	312167
14	Bamua	00606500	312221
15	Baratar	00607400	312230
16	Basilhat	00603800	312195
17	Bhagabatipur	00604500	312202
18	Bheba Kaliganj	00602700	312184
19	Bibijhuti	00604400	312201
20	Birasthali	00605900	312215
21	Chandipur	00602600	312183
22	Daibhata	00601600	312173
23	Dakshin Basantapur	00606900	312225
24	Daksin Sahar	00605700	312213
25	Daudpur	00607600	312232
26	Dhanjana	00601400	312171
27	Dighi	00603700	312194
28	Domabir	00606800	312224
29	Gagra	00608500	312241
30	Gauria	00599800	312155
31	Gauripur	00601100	312168
32	Gobindapur	00603900	312196
33	Harian	00601500	312172
34	Haripur	00600700	312164
35	Hatinda	00605100	312208
36	Islampur	00603400	312191
37	Ismailpur	00600600	312163
38	Jagannathpur	00608800	312244
39	Jakarpur	00606100	312217
40	Jamgachhi	00607500	312231

Alphabetical List of Villages

Name of the CD Block : Chanchal-I

CD Block Code (2011) : 0057

Sl. No.	Name of the Village	PLCN 2001	MDDS PLCN 2011
1	2	3	4
41	Jot Chandi	00602100	312178
42	Kaligram	00606600	312222
43	Kanua	00605600	312212
44	Kendua	00604000	312197
45	Khadiarpur	00600800	312165
46	Khanpur Hulaspur	00608000	312236
47	Kharba	00603000	312187
48	Kharba Gopalpur	00603500	312192
49	Khelanpur	00605300	312210
50	Khosalpur	00604200	312199
51	Khurial	00600100	312158
52	Kobaia	00603300	312190
53	Kusmai	00608700	312243
54	Mahabbatpur	00604800	312205
55	Mahanandapur	00599200	312149
56	Malcha	00607800	312234
57	Mallik Para	00599000	312147
58	Mathurapur	00607900	312235
59	Matiharpur	00607000	312226
60	Matipur	00606000	312216
61	Nabagram	00604600	312203
62	Nadisik	00600400	312161
63	Naidha Kabulhat	00599500	312152
64	Naikanda	00602500	312182
65	Narasinhapur	00608200	312238
66	Nayanpur	00601800	312175
67	Nikhral	00599100	312148
68	Nonator	00598900	312146
69	Paharpur	00606400	312220
70	Paikpara	00600300	312160
71	Panchrekha	00603600	312193
72	Parashurampur	00608100	312237
73	Paschim Bhagabanpur	00599400	312151
74	Pirozabad	00600500	312162
75	Purbba Bhagabanpur	00602200	312179
76	Rahimpur	00608400	312240
77	Rajapur	00606300	312219
78	Ramdebpur	00601900	312176
79	Rampur Bhimpur	00607700	312233
80	Ranapur	00602000	312177

Alphabetical List of Villages

Name of the CD Block : Chanchal-I

CD Block Code (2011) : 0057

Sl. No.	Name of the Village	PLCN 2001	MDDS PLCN 2011
1	2	3	4
81	Ratot	00601700	312174
82	Rayghata	00601200	312169
83	Sadhuhat	00599300	312150
84	Sahabajpur	00604100	312198
85	Saluka	00606200	312218
86	Sanjib	00605800	312214
87	Sankola	00601300	312170
88	Serbabar Balarampur	00602300	312180
89	Serpur	00599700	312154
90	Shaktihar	00602900	312186
91	Shibpur	00607300	312229
92	Shipur	00605200	312209
93	Singia	00605400	312211
94	Sitalpur	00600200	312159
95	Sitalpur Dilalpur	00607100	312227
96	Srikrishnapur	00603200	312189
97	Swarupganj	00598800	312145
98	Tarapur	00602800	312185
99	Uttar Basantapur	00599900	312156
100	Uttar Gopalpur	00599600	312153

Serial Number	Name of Village	Location code no.	Total area of the village (in hectares rounded up to one decimal place)	Total population (2011 census)	Number of households (2011 census)	Number of educational amenities available in village, the distance range code viz; a for 0-5 kms, b for 5-10 kms, c for 10+ kms of nearest place where facility is available							
						Pre-Primary school (PP)	Primary school (P)	Middle school (M)	Secondary School (S)	Senior Secondary school (SS)	Degree college of arts, science & commerce (ASC)	Engineering college(EC)	Medical college (MC)
1	2	3	4	5	6	7	8	9	10	11	12	13	14

Name of District:-Maldah

Name of CD Block:-Chanchal - I

180	Swarupganj	312145	200.1	4368	987	5	4	1	a	a	c	c	c
181	Nonator	312146	149.8	915	240	1	1	b	a	a	c	c	c
182	Mallik Para	312147	104.7	3063	794	1	1	1	1	1	c	c	c
183	Nikhral	312148	77.2	2448	614	2	1	1	1	1	a		
184	Mahanandapur	312149	128.8	3311	846	2	2	2	1	1	c	c	c
185	Sadhuhat	312150	46.6	108	28	a	a	a	a	a	c	c	c
186	Paschim Bhagabanpur	312151	431	4993	1205	2	2	1	a		c	c	c
187	Naidha Kabulhat	312152	179.1	2072	490	1	1		a	a	c	c	c
188	Uttar Gopalpur	312153	167	1633	401	2	2	a	a	a	c	c	c
189	Serpur	312154	315	2511	573	3	3	1	a	a	c	c	c
190	Gauria	312155	190.9	4236	1015	1	1	a	a	a	c	c	c
191	Uttar Basantapur	312156	148.5	1498	352	2	1	a		1	b	b	c
192	Bagjana	312157	102	3008	730	2	1	1	a	a	b	c	c
193	Khurial	312158	90.5	1084	248	1	1	a	a	a	b	c	c
194	Sitalpur	312159	154.4	2967	684	2	1	1	1	1	a	c	c
195	Paikpara	312160	95.8	957	227	1	1	b	b	b	b	c	c
196	Nadisik	312161	70	2541	648	2	1	a	a	a		c	c
197	Pirozabad	312162	194.8	1352	338	2	1	a		1	a	c	c
198	Ismailpur	312163	218.1	2286	555	2	2	2	b	b	b		
199	Haripur	312164	150.6	1940	494	3	3	1	b	b	b	c	c
200	Khadiarpur	312165	112.6	1890	472	a	a	a	a	a	c	c	c
201	Ashwinpur	312166	318.2	2345	583	1	1	b	b	b	b	c	c
202	Baltar	312167	54.9	0	0								
203	Gauripur	312168	70.3	438	104	1	1	b	b	b	c	c	c
204	Rayghata	312169	72.6	237	63	a	a	b	b	b	c	c	c
205	Sankola	312170	89.8	358	89	1	1	a	b	b			
206	Dhanjana	312171	82.8	3013	737	3	2	1	1	1	c	c	c
207	Harian	312172	134.1	1174	311	3	3		a	a	c	c	c
208	Daibhata	312173	119.7	1184	273	1	1	a	a	a	c	c	c
209	Ratot	312174	157.8	964	241	1	1	1	b	a	c	c	c
210	Nayanpur	312175	89.4	676	179	1	1	b	b	b	c	c	c
211	Ramdebpur	312176	64.2	1136	280	2	2	1	a	a	a	a	a
212	Ranapur	312177	54	192	51	1	1	b	b	b	c	c	c
213	Jot Chandi	312178	87.3	1169	290	1	1	a	a	a	c	c	c
214	Purbba Bhagabanpur	312179	74.2	2141	552	3	3		c	c	c	c	c
215	Serbabar Balarampur	312180	325	2885	704	2	2	2	b	b	b	c	
216	Bagunja	312181	54.2	633	151	2	2	a	a	a	b	b	b
217	Naikanda	312182	176.1	1816	419	3	2	2	1	1	c	c	c
218	Chandipur	312183	76.6	497	129	1	1	b	b	b	c	c	c
219	Bheba Kaliganj	312184	184.6	2310	547	2	2	1	a	a	c	c	c

- Village Directory

(As in 2009)

le. (If not available within the < 5 Kms, b for 5-10 Kms and c cility is available is given).										Number of Medical Amenities available. (If not available within the village , the distance range code viz; a for < 5 Kms, b for 5-10 Kms and c for 10+ kms of nearest place where facility is available is given).										Name of Village	Serial Number
Management institute (MI)	Polytechnic (Pt)	Vocational training school /ITI	Non-formal training centre (NFTC)	Special school for disabled (SSD)	Others (specify)	Community health centre (CHC)	Primary health centre (PHC)	Primary health sub centre (PHS)	Maternity and child welfare centre (MCW)	T.B. clinic (TBC)	Hospital-allopathic (HA)	Hospital-alternative medicine (HO)	Dispensary (D)	Veterinary hospital (VH)	Mobile health clinic (MHC)	Family welfare centre (FWC)					
15	16	17	18	19	20	21	22	23	24	25	26	27	28	29	30	31	2	1			

Location CodeNo:-332

Location CodeNo:-0057

c	c					c	b	1	c		c			a			Swarupganj	180
c						c	b	a	c		c			a			Nonator	181
c						c	c	a		c	c			a			Mallik Para	182
						c	c	a		c	c			a			Nikhral	183
c	c					c	c	1	c	c	c			1			Mahanandapur	184
c	c					c	c	1	c	c	c						Sadhuhat	185
c	c	c		1	c	c	c	1	b	c	c					3	Paschim Bhagabanpur	186
c	c					c	c	a	c	c	c		b				Naidha Kabulhat	187
c	c					c	b	a			c	c	c	a			Uttar Gopalpur	188
c	c					b	a	a			a			a			Serpur	189
c						c	c	1			1						Gauria	190
c		c		1		b	a	a	b	a	a		b	a	c	a	Uttar Basantapur	191
c	c	c	c	c		b	b	b	b	b	b		b	b	c	b	Bagjana	192
c	c	c		c		c	b	a	a	b	b	b	b	a	b	b	Khurial	193
c	c	c		c		c		1	b	b	b	b	b	b	b	a	Sitalpur	194
	c					b	b		b	c	b						Paikpara	195
	c	c				b	1	1	b	c	b						Nadisik	196
c						b	a		b		b						Pirozabad	197
						b	b	a	b	b	b	b	b	b	c	c	Ismailpur	198
	c	c	c	c		b	b	a	b	b	b	c	c	c	c	c	Haripur	199
c	c	c				b	b	a	b	b	b	c	b	b	b		Khadiarpur	200
						b	b		1	c	b						Ashwinpur	201
																	Baltar	202
c	c	c	c	c		c	a		a	c	c						Gauripur	203
c	c	c	c	c		c	c	a	c	c	c	c	b	c	c	c	Rayghata	204
						c	c	a		c	c			a			Sankola	205
c	c					c	c	1			c						Dhanjana	206
c	c					c	c	a						a			Harian	207
c	c							1						a			Daibhata	208
c						c	c	a									Ratot	209
c	c	a	a	a		c	c	b	b	b	b	b	b	b	b	b	Nayanpur	210
a	a	a	a	a		b	c	1	c								Ramdebpur	211
c	c	c	c	c		b	c	a	c	b	c	c	b	c	c	c	Ranapur	212
c	c	c		c		c	c	a	c	c	c	c	a	a	c	a	Jot Chandi	213
c	c	c	c	c		b	b	b	b	b	b	b	b	b	b	1	Purbba Bhagabanpur	214
c	c	c				b	b	1	b								Serbabar Balarampur	215
b	b	b	b	b		b	c	a	b	c	c	c	a	c	c	c	Bagunja	216
	c	1				c	c	1	1	c						1	Naikanda	217
c	c	b	c	c		a	a	b	b	c	c	b	b	b	b	a	Chandipur	218
	c												a	1			Bheba Kaliganj	219

Serial Number	Name of Village	Number of Non-Government Medical Amenities available.							Availability of drinking water - Yes / No							
		Charitable non Govt. hospital/Nursing home.	Medical practitioner with MBBS Degree	Medical practitioner with other degree	Medical practitioner with no degree	Traditional practitioner and faith healer .	Medicine Shop	Others	Tap water (Treated/Untreated)	Well water (Covered / Uncovered well)	Hand Pump	Tube wells / Bore well	Spring	River / Canal	Tank / Pond / Lake	Others
1	2	32	33	34	35	36	37	38	39	40	41	42	43	44	45	46

180	Swarupganj	0	0	0	0	0	0	0	No	No	Yes	Yes	No	No	No	No
181	Nonator	0	0	0	1	1	0	0	No	No	Yes	Yes	No	Yes	No	No
182	Mallik Para	0	0	0	0	2	0	0	No	No	Yes	Yes	No	No	No	No
183	Nikhral	0	0	1	0	10	1	0	No	No	Yes	Yes	No	No	Yes	No
184	Mahanandapur	0	0	0	1	0	1	0	No	No	Yes	Yes	No	Yes	Yes	No
185	Sadhuhat	0	0	0	0	0	0	0	No	No	Yes	Yes	No	No	Yes	No
186	Paschim Bhagabanpur	0	0	3	3	1	0	0	No	Yes	No	Yes	No	No	Yes	No
187	Naidha Kabulhat	0	0	0	0	0	0	0	No	No	Yes	Yes	No	No	No	No
188	Uttar Gopalpur	0	0	0	0	0	0	0	No	No	No	Yes	No	Yes	No	No
189	Serpur	0	0	0	0	0	0	0	No	No	No	Yes	No	Yes	Yes	No
190	Gauria	0	0	0	2	0	0	0	No	No	Yes	Yes	No	No	Yes	No
191	Uttar Basantapur	0	0	0	3	0	0	0	No	Yes	Yes	No	No	No	No	No
192	Bagjana	0	0	0	1	0	0	0	No	No	Yes	Yes	No	No	No	No
193	Khurial	0	0	0	0	0	0	0	No	Yes	Yes	Yes	No	No	Yes	No
194	Sitalpur	0	0	0	0	0	1	0	Yes	Yes	Yes	Yes	No	No	Yes	No
195	Paikpara	0	0	0	2	0	0	0	No	No	Yes	Yes	No	No	Yes	No
196	Nadisik	0	0	0	2	0	0	0	No	No	Yes	Yes	No	No	Yes	No
197	Pirozabad	0	0	0	0	0	0	0	No	No	No	Yes	No	No	No	No
198	Ismailpur	0	0	0	2	0	0	0	No	No	Yes	Yes	No	Yes	Yes	No
199	Haripur	0	0	0	3	0	1	0	No	Yes	No	Yes	No	Yes	Yes	No
200	Khadiarpur	102	0	0	0	0	0	0	No	No	No	Yes	No	Yes	Yes	No
201	Ashwinpur	0	0	0	0	0	0	0	No	No	No	Yes	No	No	Yes	No
202	Baltar															
203	Gauripur	0	0	0	0	0	0	0	No	Yes	Yes	Yes	No	No	No	No
204	Rayghata	125	0	0	0	0	0	0	No	No	No	Yes	No	No	No	No
205	Sankola	0	0	0	0	0	0	0	No	No	Yes	Yes	No	No	Yes	No
206	Dhanjana	0	0	0	4	0	4	0	No	No	Yes	Yes	No	No	Yes	No
207	Harian	0	0	0	1	0	0	0	No	No	Yes	Yes	No	No	Yes	No
208	Daibhata	0	0	0	2	0	0	0	No	No	Yes	Yes	No	No	Yes	No
209	Ratot	0	0	0	7	0	4	0	No	No	Yes	No	No	Yes	Yes	No
210	Nayanpur	1	0	0	0	0	0	0	No	No	No	Yes	No	Yes	Yes	No
211	Ramdebpur	1	0	0	0	0	1	0	No	Yes	No	Yes	No	Yes	No	No
212	Ranapur	0	0	0	0	0	0	0	No	Yes	No	Yes	No	Yes	Yes	No
213	Jot Chandi	1	0	0	0	0	0	0	No	Yes	Yes	Yes	No	No	No	No
214	Purbba Bhagabanpur	1	0	0	0	0	0	0	No	Yes	Yes	Yes	No	Yes	Yes	No
215	Serbabar Balarampur	1	0	0	4	0	1	0	No	Yes	No	Yes	No	Yes	No	No
216	Bagunja	0	0	0	0	0	0	0	No	No	Yes	Yes	No	Yes	No	No
217	Naikanda	0	0	0	0	0	0	0	Yes	Yes	Yes	Yes	No	No	Yes	No
218	Chandipur	0	0	0	0	0	0	0	No	No	No	Yes	No	No	Yes	No
219	Bheba Kaliganj	0	0	2	0	0	3	0	No	No	No	Yes	No	Yes	Yes	No

Availability of toilet & others Yes / No				Communication and transport facilities (If amenities available code -Yes is given except for Village Pin Code .If not available within the village , the distance range code viz; a for < 5 Kms, b for 5-10 Kms and c for 10+ kms of nearest place where facility is available is given).								
Community toilet including bath.	Community toilet excluding bath.	Rural sanitary mart or sanitary hardware outlet available near the village.	Community bio- gas or recycle of waste for productive use.	Post office(PO)	Sub post office (SPO)	Post & Telegraph office (P&TO)	Village Pin Code	Telephones (Land lines)	Public call office (PCO)	Mobile phone coverage	Name of Village	Serial Number
47	48	49	50	51	52	53	54	55	56	57	2	1

No	No	No	No	c	a	c	732123	a	Yes	Yes	Swarupganj	180
No	No	No	No	c	a	c	732126	a	a	Yes	Nonator	181
No	No	No	No	c	a	c	732123	a	b	Yes	Mallik Para	182
No	No	No	No	c	Yes	c	732126		Yes	Yes	Nikhral	183
No	No	No	No	c	a	c	732123	b	Yes	Yes	Mahanandapur	184
No	No	No	No	c	a	c	732126	a	b	b	Sadhuhat	185
No	No	No	No	c	Yes	c	732126	c	c	Yes	Paschim Bhagabanpur	186
No	No	No	No	c	a	c	732123	Yes	c	Yes	Naidha Kabulhat	187
No	No	No	No	b	a	a	732123	a	a	Yes	Uttar Gopalpur	188
No	No	No	No	b	a	b	732123	b	a	Yes	Serpur	189
No	No	No	No	c	a	b	732123	Yes	Yes	Yes	Gauria	190
No	No	No	No	b		b	732123	Yes	Yes	Yes	Uttar Basantapur	191
No	No	No	No	b		b	732123	Yes	Yes	Yes	Bagjana	192
No	No	No	No	b	a	b	732123	a	a	Yes	Khurial	193
No	No	No	No	a	a	a	732126	Yes	Yes	Yes	Sitalpur	194
No	No	No	No			b	732126	Yes	Yes	Yes	Paikpara	195
No	No	No	No	a		b	732123	a	Yes	Yes	Nadisik	196
No	Yes	No	No	b	a	b	732126	b	Yes	Yes	Pirozabad	197
No	No	No	No	Yes	b	b	732123	a	Yes	Yes	Ismailpur	198
No	No	Yes	No	b	a	a	732123	b	Yes	Yes	Haripur	199
No	No	No	No	c	a	a	732123	b	c	b	Khadiarpur	200
No	No	No	No	b	Yes	b	732123	b	Yes	Yes	Ashwinpur	201
											Baltar	202
No	No	No	No	b	a	b	732126	b	b	b	Gauripur	203
No	No	Yes	No	c	a	c	732126	b	Yes	Yes	Rayghata	204
No	No	No	No	c	a	c	732126	a	b	Yes	Sankola	205
No	No	No	No	c	a	c	732123	c	b	Yes	Dhanjana	206
No	No	No	No	c	a	c	732123	a	b	Yes	Harian	207
No	No	No	No	c	a	c	732123	a	Yes	Yes	Daibhata	208
No	No	No	No	c	a	c	732126	b	b	Yes	Ratot	209
No	No	No	No	b	a	a	732126	a	b	Yes	Nayanpur	210
No	No	Yes	No	c	b	c	732126	c	Yes	Yes	Ramdebpur	211
No	No	Yes	No	c	a	c	732126	b	b	Yes	Ranapur	212
No	No	Yes	No	a	a	a	732123	a	a	a	Jot Chandi	213
No	No	Yes	No	c	Yes	c	732126	Yes	c	c	Purbba Bhagabanpur	214
No	No	Yes	No	c	b	c	732126	b	b	a	Serbabar Balarampur	215
No	No	No	No	a	a	a	732123	a	a	a	Bagunja	216
No	No	No	No	a	Yes	a	732126	Yes	Yes	Yes	Naikanda	217
No	Yes	Yes	No	a	c	a	732126	a	a	Yes	Chandipur	218
Yes	No	Yes	No	b	Yes	a	732126	Yes	b	Yes	Bheba Kaliganj	219

Communication and transport facilities (If amenities available code -Yes is given except for Village Pin Code ,If not available within the village , the distance range code viz; a for < 5 Kms, b for 5-10 Kms and c for 10+ kms of nearest place where facility is available is given).												Village connected to highway (If amenities available code viz; a for < 5 Kms, b for 5-10 Kms and c for 10+ kms of nearest place where facility is available is given).				
Serial Number	Name of Village	Internet cafes/ Common service centre (CSC)	Private courier facility	Bus service (Public & Private)	Railway stations	Auto/Modified Autos	Taxis and Vans	Tractors	Cycle-pulled rickshaws(Manual & Machine driven)	Carts driven by animals	Sea /River ferry service	Connected to national highway(NH)	Connected to state highway(SH)	Connected to major district road (MDR)	Connected to others district road	Pucca roads
1	2	58	59	60	61	62	63	64	65	66	67	68	69	70	71	72

180	Swarupganj	c	c	Yes	c	c	Yes	b	c	c	c			Yes	Yes	Yes
181	Nonator	c	b	a	c	b	Yes	a	Yes	c	Yes	c	a	Yes	Yes	a
182	Mallik Para	c	c	a	c	a	Yes	b	Yes	c	c	c	a	Yes	Yes	a
183	Nikhral	c	c	a	c	b	Yes	b	Yes	c	c	c	a	a		Yes
184	Mahanandapur	b	c	a	c	b	Yes	b	Yes	Yes	c	c	a	b		Yes
185	Sadhuhat	b	c	a	c	a	Yes	b	a	c	c	c	a			a
186	Paschim Bhagabanpur	c	c	a	c	c	Yes	Yes	c	c	c	b	b	Yes	Yes	a
187	Naidha Kabulhat	b	c	Yes	c	b	Yes	b	Yes	Yes	c	c				Yes
188	Uttar Gopalpur	b	b	a	c	b	b	b	Yes	Yes	c					a
189	Serapur	c	b	Yes	c	b	b	b	Yes	Yes	c			Yes	Yes	Yes
190	Gauria	Yes	Yes	a	c	b	a	Yes	Yes	Yes	c			Yes	Yes	Yes
191	Uttar Basantapur	c	b	Yes	c	a	Yes	Yes	Yes	Yes	c			Yes	Yes	a
192	Bagjana	c	b	b	c	c	a	Yes	Yes	Yes	c					Yes
193	Khurial	b	Yes	a	c	b	b	b	Yes	Yes	c	a	a	a	Yes	a
194	Sitalpur	a	a	Yes	c	a	Yes	a	Yes	Yes	c	b		Yes	Yes	Yes
195	Paikpara	b	b	b	c	c	Yes	Yes	Yes	Yes	c			Yes	Yes	Yes
196	Nadisik	c	b	a	c	b	a	Yes	Yes	Yes	c	c	a	a	Yes	a
197	Pirozabad	b	b	b	c	b	b	b	Yes	Yes	c	c	b	Yes	Yes	a
198	Ismailpur	b	b	b	c	c	Yes	b	Yes	Yes	c	b	b			Yes
199	Haripur	c	c	c	c	c	Yes	b	c	c	c	c	b	b	c	b
200	Khadiarpur	b	b	b	c	b	b	b	b	b	b	b	a	a	a	b
201	Ashwinpur	b	b	b	c	b	b	b	Yes	Yes	c	c	b			Yes
202	Baltar															
203	Gauripur	b	b	b	c	b	b	b	Yes	b	b	b	b	b	b	b
204	Rayghata	c	c	b	c	c	Yes	b	a	Yes	Yes	c	b	b	c	b
205	Sankola	b	b	b	c	c	Yes	b	a	c	a	c	b	b		Yes
206	Dhanjana	b	c	b	c	c	Yes	a	Yes	c	b	c	b	b	Yes	Yes
207	Harian	b	c	b	c	c	Yes	b	Yes	c	c	c	c	c		Yes
208	Daibhata	b	c	b	c	b	Yes	b	Yes	Yes	c	c	b	b		Yes
209	Ratot	b	b	b	c	c	Yes	b	Yes	c	Yes	c	b	b		a
210	Nayanpur	b	b	b	c	b	Yes	b	b	Yes	Yes	c	a	a	a	a
211	Ramdebpur	c	c	b	c	c	a	c	c	Yes	c	c	b	b	c	b
212	Ranapur	c	c	b	c	c	a	a	a	Yes	a	c	c	b	b	b
213	Jot Chandi	a	a	a	c	a	Yes	Yes	a	a	Yes	c	c	c	c	b
214	Purbba Bhagabanpur	c	c	c	c	Yes	Yes	Yes	Yes	Yes	c	b		b	b	Yes
215	Serbabar Balarampur	c	c	c	c	c	a	c	c	c	c	c	b	c	c	b
216	Bagunja	a	a	a	c	a	Yes	a	Yes	Yes	a	c	a	a	a	Yes
217	Naikanda	b	b	a	c	c	Yes	Yes	Yes	Yes	c	c	c		Yes	Yes
218	Chandipur	c	c	b	c	a	Yes	a	Yes	Yes	c					a
219	Bheba Kaliganj	Yes	b	b	c	c	Yes	Yes	Yes	Yes	c					Yes

ys,village roads, banks & credit societies
 :-Yes is given, If not available within the
 code viz; a for <5 Kms, b for 5-10 Kms
 place where facility is available is given).

Availability of miscellaneous facilities (If amenities available code -Yes is given, If not available within the village , the distance range code viz; a for < 5 Kms, b for 5-10 Kms and c for 10+ kms of nearest place where facility is available is given).

Kutchcha roads	Water bounded macadam(WBM) roads	Navigable waterway (river/canal)(NW)	Footpaths (FP)	Commercial & Co-operative Banks	ATM	Agricultural Credit Societies	Self-Help Group (SHG)	Public distribution system (PDS) shop	Mandis / Regular market	Weekly Haat	Agricultural marketing society	Integrated Child Development Scheme (Nutritional Centres)	Anganwadi Centre (Nutritional Centres)	Others (Nutritional Centres)	Name of Village	Serial Number
73	74	75	76	77	78	79	80	81	82	83	84	85	86	87	2	1

a			a	a		Yes	Yes	Yes	c	b	Yes	Yes	Yes	Yes	Swarupganj	180
a			a			c	Yes	a	c	a	c	c	Yes	Yes	Nonator	181
a			a	a	c	c	Yes	c	b	c	Yes	Yes	Yes	Yes	Mallik Para	182
a			a	a	c	c	Yes	Yes	c	Yes	c	c	Yes	Yes	Nikhral	183
a			a	Yes	c	c	Yes	c	b	c	Yes	c	Yes	Yes	Mahanandapur	184
a			a	a	c	c	Yes	a	c	a	c	c	b	Yes	Sadhuhat	185
a	c	c	Yes	c	c	c	Yes	Yes	c	a	a	Yes	Yes	Yes	Paschim Bhagabanpur	186
a			a	b	c	c	Yes	b	c	b	c	c	Yes	Yes	Naidha Kabulhat	187
Yes		Yes	Yes	c	c	c	Yes	a	c	c	c	Yes	Yes	Yes	Uttar Gopalpur	188
Yes		Yes	a	b	b	Yes	Yes	Yes	c	b	Yes	Yes	Yes	Yes	Serpur	189
Yes			Yes	Yes	c	c	Yes	Yes	Yes	Yes	Yes	Yes	Yes	Yes	Gauria	190
Yes			a	a		Yes	Yes	Yes	c	b	Yes	Yes	Yes	Yes	Uttar Basantapur	191
Yes			Yes			c	Yes	Yes	Yes	Yes	Yes	Yes	Yes	Yes	Bagjana	192
Yes	c	b	b	b	b	c	Yes	a	c	b	c	b	Yes	Yes	Khurial	193
Yes	Yes	c	a	b	b	c	Yes	b	c	b	b	b	Yes	Yes	Sitalpur	194
Yes			Yes			c	Yes	Yes	c	Yes	Yes	Yes	Yes	Yes	Paikpara	195
Yes			Yes	a	b	c	Yes	Yes	c	b	Yes	Yes	Yes	Yes	Nadisik	196
Yes			Yes	b	b	c	Yes	Yes	c	a	a	Yes	Yes	Yes	Pirozabad	197
Yes			a			c	Yes	Yes	c	b	Yes	Yes	Yes	Yes	Ismailpur	198
Yes	b	b	Yes	b	b	c	Yes	c	c	b	a	Yes	Yes	Yes	Haripur	199
a	a	a	a	c	c	c	Yes	c	c	b	b	Yes	Yes	a	Khadiarpur	200
Yes			a	Yes	a	Yes	Yes	a	b	b	b	Yes	Yes	Yes	Ashwinpur	201
															Baltar	202
Yes	b	b	Yes	b	b	c	Yes	b	b	b	b	a	a		Gauripur	203
Yes	b	b	Yes	c	c	c	Yes	c	c	a	c	b	b	Yes	Rayghata	204
a			a	c	c	c	Yes	a	c	a	c	c	Yes	Yes	Sankola	205
a			a	a	c	c	Yes	a	c	Yes	Yes	c	Yes	Yes	Dhanjana	206
a			a	a	c	c	Yes	a	c	Yes	c	Yes	a	Yes	Harian	207
Yes			a	c	c	b	Yes	a	c	Yes	c	c	Yes	Yes	Daibhata	208
a			a	b	c	b	Yes	a	c	a	c	c	Yes	Yes	Ratot	209
a			Yes	c	c	c	Yes	b	c	a	Yes	a	a	a	Nayanpur	210
a	b	b	b	c	c	c	Yes	c	c	a	Yes	Yes	Yes	Yes	Ramdebpur	211
Yes	b	b	Yes		c	c	Yes	b	c	a	a	b	b	a	Ranapur	212
a	b	Yes	Yes	c	c	c	Yes	Yes	Yes	Yes	Yes	Yes	Yes	Yes	Jot Chandi	213
a	b	b	Yes	c	c	c	Yes	c	c	b	c	Yes	c		Purbba Bhagabanpur	214
a	b	b	a	c	c	c	c	b	c	b	Yes	Yes	Yes	c	Serbabar Balarampur	215
a			Yes	b	b	c	Yes	c	c	b	a	Yes	Yes	Yes	Bagunja	216
Yes	Yes		a		c	c	Yes	Yes	c	b	Yes	Yes	Yes	Yes	Naikanda	217
a			a	c	c	c	Yes	c	c	b	b	a	Yes	Yes	Chandipur	218
a		Yes	Yes	b	c	c	Yes	Yes	c	b	Yes	Yes	Yes	Yes	Bheba Kaliganj	219

Availability of miscellaneous facilities (If amenities available code -Yes is given, If not available within the village , the distance range code viz; a for < 5 Kms, b for 5-10 Kms and c for 10+ kms of nearest place where facility is available is given).												Availability of electricity (Yes/No)			
Serial Number	Name of Village	ASHA (Accredited Social Health Activist)	Community centre with/without TV	Sports Field,	Sports Club / Recreation Centre	Cinema / Video Hall	Public Library	Public Reading Room	Newspaper Supply	Assembly Polling station	Birth & Death Registration Office	Power Supply for Domestic Use (ED)	Power Supply for Agricultural Use (EAG)	Power Supply for Commercial Use (EC)	Power Supply for All Uses (EA)
1	2	88	89	90	91	92	93	94	95	96	97	98	99	100	101

180	Swarupganj	Yes	Yes	c	Yes	Yes	Yes	Yes	Yes	Yes	Yes	Yes	Yes	Yes	Yes
181	Nonator	Yes	Yes	Yes	Yes	Yes	Yes	Yes	Yes	Yes	a	Yes	Yes	Yes	Yes
182	Mallik Para	Yes	Yes	Yes	c	c	Yes	Yes	Yes	Yes	a	Yes	Yes	Yes	Yes
183	Nikhral	Yes	Yes	a	Yes	Yes	Yes	Yes	Yes	Yes	Yes	Yes	Yes	Yes	Yes
184	Mahanandapur	Yes	Yes	Yes	a	Yes	c	c	Yes	Yes	Yes	Yes	Yes	Yes	Yes
185	Sadhuhat	Yes	Yes	a	Yes	c	c	Yes	Yes	Yes	Yes	Yes	Yes	Yes	Yes
186	Paschim Bhagabanpur	Yes	Yes	b	a	c	a	a	a	a	a	Yes	Yes	Yes	Yes
187	Naidha Kabulhat	Yes	Yes	Yes	Yes	Yes	Yes	Yes	Yes	Yes	a	Yes	Yes	Yes	Yes
188	Uttar Gopalpur	Yes	c	c	c	c	c	c	a	Yes	a	Yes	No	No	No
189	Serpur	Yes	Yes	b	Yes	b	a	a	Yes	a	a	Yes	No	No	No
190	Gauria	Yes	Yes	Yes	Yes	Yes	Yes	Yes	Yes	Yes	Yes	Yes	Yes	Yes	Yes
191	Uttar Basantapur	Yes	Yes	Yes	Yes	Yes	Yes	Yes	Yes	Yes	Yes	Yes	No	No	No
192	Bagjana	Yes	Yes	Yes	Yes	Yes	Yes	Yes	Yes	Yes	Yes	Yes	No	No	No
193	Khurial	Yes	b	a	a	b	Yes	a	b	Yes	a	Yes	Yes	Yes	Yes
194	Sitalpur	Yes	b	Yes	b	b	b	b	b	Yes	a	Yes	Yes	Yes	Yes
195	Paikpara	Yes	Yes	Yes	Yes	Yes	Yes	Yes	Yes	Yes	Yes	Yes	No	No	No
196	Nadisik	Yes	Yes	Yes	Yes	Yes	Yes	Yes	Yes	Yes	Yes	Yes	Yes	Yes	Yes
197	Pirozabad	Yes	Yes	Yes	Yes	Yes	a	a	a	Yes	a	Yes	No	No	No
198	Ismailpur	Yes	Yes	Yes	Yes	Yes	Yes	Yes	Yes	Yes	Yes	Yes	No	No	No
199	Haripur	Yes	c	c	c	c	c	c	c	Yes	a	Yes	Yes	No	No
200	Khadiarpur	a	a	b	a	b	b	b	b	a	a	Yes	Yes	Yes	Yes
201	Ashwinpur	Yes	a	a	Yes	Yes	a	a	Yes	Yes	Yes	Yes	No	No	No
202	Baltar														
203	Gauripur	a	b	a	a	b	a	a	b	b	b	Yes	Yes	Yes	Yes
204	Rayghata	a	b	c	c	b	a	c	c	a	a	Yes	Yes	No	No
205	Sankola	Yes	Yes	Yes	Yes	Yes	Yes	Yes	Yes	Yes	a	Yes	No	No	No
206	Dhanjana	Yes	Yes	Yes	Yes	Yes	Yes	Yes	Yes	Yes	a	Yes	Yes	Yes	Yes
207	Harian	Yes	Yes	Yes	Yes	Yes	Yes	Yes	Yes	Yes	Yes	Yes	Yes	Yes	Yes
208	Daibhata	Yes	Yes	a	Yes	c	c	Yes	Yes	Yes	a	Yes	Yes	Yes	Yes
209	Ratot	Yes	Yes	Yes	Yes	Yes	Yes	Yes	Yes	Yes	b	Yes	No	No	No
210	Nayanpur	a	a	a	a	a	a	a	a	Yes	a	Yes	Yes	Yes	Yes
211	Ramdebpur	Yes	c	Yes	c	Yes	c	Yes	c	Yes	c	Yes	Yes	No	No
212	Ranapur	a	a	c	c	c	c	c	b	Yes	b	Yes	Yes	No	No
213	Jot Chandi	Yes	b	b	Yes	b	b	Yes	Yes	Yes	b	Yes	Yes	Yes	Yes
214	Purbba Bhagabanpur	c	c	c	c	c	c	c	c	Yes	b	Yes	No	No	No
215	Serbabar Balarampur	Yes	Yes	Yes	Yes	Yes	Yes	Yes	Yes	Yes	Yes	Yes	Yes	No	No
216	Bagunja	a	a	a	a	c	a	a	a	a	a	Yes	Yes	Yes	Yes
217	Naikanda	Yes	Yes	Yes	Yes	Yes	Yes	Yes	Yes	Yes	Yes	Yes	No	No	No
218	Chandipur	Yes	b	b	b	a	b	b	a	Yes	b	Yes	Yes	No	No
219	Bheba Kaliganj	Yes	Yes	Yes	Yes	Yes	Yes	Yes	Yes	Yes	Yes	Yes	Yes	Yes	Yes

Nearest Town		Land Use							
		Area under different types of land use (in hectares rounded up to one decimal place)							
Name	Distance range code i.e. a for < 5 Kms, b for 5-10 Kms and c for 10+ kms .	Forests	Area under Non-agricultural Uses	Barren and Un-cultivable land	Permanent Pastures and Other Grazing Lands	Land Under Miscellaneous Tree Crops etc.	Culturable Waste Land	Name of Village	Serial Number
102	103	104	105	106	107	108	109	2	1

ENGLISH BAZAR c	0	35.3	0	0	0	0	5.2	Swarupganj	180
ENGLISH BAZAR a	0	13.4	0	0	0	0	5.9	Nonator	181
ENGLISH BAZAR c	0	28.2	0	0	0	0	5.1	Mallik Para	182
ENGLISH BAZAR c	0	10	0	0	0	0	8.5	Nikhral	183
ENGLISH BAZAR c	0	34.5	0	0	0	0	21	Mahanandapur	184
ENGLISH BAZAR c	0	6.2	0	0	0	0	6.1	Sadhuhat	185
ENGLISH BAZAR c	0	58.2	0	0	0	0	4	Paschim Bhagabanpur	186
ENGLISH BAZAR c	0	52.5	0	0	0	0	17	Naidha Kabulhat	187
ENGLISH BAZAR c	0	22.1	0	0	0	0	12.4	Uttar Gopalpur	188
ENGLISH BAZAR c	0	42.7	0	0	0	0	10.3	Serpur	189
ENGLISH BAZAR c	0	26.5	0	0	0	0	5.1	Gauria	190
ENGLISH BAZAR c	0	22.3	0	0	0	0	3.3	Uttar Basantapur	191
ENGLISH BAZAR c	0	23.3	0	0	0	0	8.7	Bagjana	192
ENGLISH BAZAR c	0	31	0	0	0	0	3.6	Khurial	193
ENGLISH BAZAR c	0	39.5	0	0	0	0	3.6	Sitalpur	194
ENGLISH BAZAR c	0	16.9	0	0	0	0	8.9	Paikpara	195
ENGLISH BAZAR c	0	4.8	0	0	0	0	5.3	Nadisik	196
ENGLISH BAZAR c	0	17.2	0	0	0	0	19	Pirozabad	197
ENGLISH BAZAR c	0	33	0	0	0	0	6.1	Ismailpur	198
ENGLISH BAZAR c	0	83.5	0	0	0	0	6.1	Haripur	199
ENGLISH BAZAR c	0	26.7	0	0	0	0	4.5	Khadiarpur	200
ENGLISH BAZAR c	0	37.6	0	0	0	0	6.9	Ashwinpur	201
	0	3.9	0	0	0	0	0.4	Baltar	202
ENGLISH BAZAR c	0	12.9	0	0	0	0	2.8	Gauripur	203
ENGLISH BAZAR c	0	30	0	0	0	0	5.3	Rayghata	204
ENGLISH BAZAR c	0	9.1	0	0	0	0	13.9	Sankola	205
ENGLISH BAZAR c	0	30.2	0	0	0	0	15.4	Dhanjana	206
ENGLISH BAZAR c	0	22.5	0	0	0	0	8.1	Harian	207
ENGLISH BAZAR c	0	17.1	0	0	0	0	10.1	Daibhata	208
ENGLISH BAZAR c	0	6.1	0	0	0	0	13	Ratot	209
ENGLISH BAZAR c	0	12.1	0	0	0	0	2.8	Nayanpur	210
ENGLISH BAZAR c	0	22.6	0	0	0	0	4.4	Ramdebpur	211
ENGLISH BAZAR c	0	8.1	0	0	0	0	2.8	Ranapur	212
ENGLISH BAZAR c	0	0	0	0	0	0	5.3	Jot Chandi	213
ENGLISH BAZAR c	0	3.4	0	0	0	0	2.8	Purbba Bhagabanpur	214
ENGLISH BAZAR c	0	94.5	0	0	0	0	8.5	Serbabar Balarampur	215
ENGLISH BAZAR c	0	5.6	0	0	0	0	0.6	Bagunja	216
ENGLISH BAZAR c	0	48.9	0	0	0	0	16.2	Naikanda	217
ENGLISH BAZAR c	0	24.9	0	0	0	0	11.6	Chandipur	218
ENGLISH BAZAR c	0	37.3	0	0	0	0	7.3	Bheba Kaliganj	219

Land Use											
Area under different types of land use (in hectares rounded up to one decimal place)							Area irrigated by source (in hectare).				
Serial Number	Name of Village	Fallow lands other than current fallows	Current Fallows	Net Area Sown	Total Irrigated Land Area	Total Un-irrigated Land Area	Canals (C)	Wells/Tube-wells(W/TW)	Tanks/Lakes(T/L)	Water Falls(WF)	Others(O)
1	2	110	111	112	113	114	115	116	117	118	119

180	Swarupganj	0	0	159.6	128.5	31.1	128.5	0	0	0	0
181	Nonator	0	0	130.5	67	63.5	0	67	0	0	0
182	Mallik Para	0	0	71.4	64.9	6.5	0	64.9	0	0	0
183	Nikhral	0	0	58.7	51.7	7	0	41.5	10.2	0	0
184	Mahanandapur	0	0	73.2	60.7	12.6	0	25.7	25	0	10
185	Sadhuhat	0	0	34.4	28.7	5.7	0	10.5	10.1	0	8.1
186	Paschim Bhagabanpur	0	0	368.8	242.5	126.3	12.2	213	0	0	17.3
187	Naidha Kabulhat	0	0	109.7	69.7	40	0	69.7	0	0	0
188	Uttar Gopalpur	0	0	132.5	92.5	40	0	92.5	0	0	0
189	Serpur	0	0	262	159.7	102.3	0	100	59.7	0	0
190	Gauria	0	0	159.3	132.1	27.2	1.9	130.2	0	0	0
191	Uttar Basantapur	0	0	122.9	74.4	48.5	0	74.4	0	0	0
192	Bagjana	0	0	70	69.2	0.8	24.2	44.9	0	0	0
193	Khurial	0	0	55.9	26.3	29.6	0	26.3	0	0	0
194	Sitalpur	0	0	111.3	90.8	20.5	0	90.8	0	0	0
195	Paikpara	0	0	70	38	32.1	25	13	0	0	0
196	Nadisik	0	0	59.9	46.4	13.6	0	36.3	10	0	0
197	Pirozabad	0	0	158.6	40	118.7	0	40	0	0	0
198	Ismailpur	0	0	179.1	54	125.1	0	54	0	0	0
199	Haripur	0	0	61	45.7	15.3	26	13	6.7	0	0
200	Khadiarpur	0	0	81.4	40.7	40.7	0	40.7	0	0	0
201	Ashwinpur	0	0	273.7	95.2	178.5	0	95.2	0	0	0
202	Baltar	0	0	50.6	17.6	33	0	17.6	0	0	0
203	Gauripur	0	0	54.6	31.1	23.5	0	0	31.1	0	0
204	Rayghata	0	0	37.3	24.7	12.6	0	0	24.7	0	0
205	Sankola	0	0	66.8	20.7	46.2	0	0	20.7	0	0
206	Dhanjana	0	0	37.2	32.4	4.9	0	12	20.4	0	0
207	Harian	0	0	103.5	82.6	20.9	0	0	60.6	0	22
208	Daibhata	0	0	92.5	82.4	10.1	0	0	82.4	0	0
209	Ratot	0	0	138.8	94.7	44.1	0	0	74.7	0	20
210	Nayanpur	0	0	74.5	49.5	25	0	0	49.5	0	0
211	Ramdebpur	0	0	37.2	30.7	6.5	0	0	30.7	0	0
212	Ranapur	0	0	43.1	30.5	12.6	0	30.5	0	0	0
213	Jot Chandi	0	0	82	30	52	0	30	0	0	0
214	Purbba Bhagabanpur	0	0	68	50	18	0	50	0	0	0
215	Serbabar Balarampur	0	0	222	100	122	0	100	0	0	0
216	Bagunja	0	0	48.1	35.4	12.7	5	30.4	0	0	0
217	Naikanda	0	0	111	88.9	22.1	0	88.9	0	0	0
218	Chandipur	0	0	40	30	10	0	30	0	0	0
219	Bheba Kaliganj	0	0	140	140	0	0	10	0	0	130

Name of three most important commodities manufactured			Name of Village	Serial Number
First	Second	Third		
120	121	122	2	1

Swarupganj	180
Nonator	181
Mallik Para	182
Nikhral	183
Mahanandapur	184
Sadhuhat	185
Paschim Bhagabanpur	186
Naidha Kabulhat	187
Uttar Gopalpur	188
Serpur	189
Gauria	190
Uttar Basantapur	191
Bagjana	192
Khurial	193
Sitalpur	194
Paikpara	195
Nadisik	196
Pirozabad	197
Ismailpur	198
Haripur	199
Khadiarpur	200
Ashwinpur	201
Baltar	202
Gauripur	203
Rayghata	204
Sankola	205
Dhanjana	206
Harian	207
Daibhata	208
Ratot	209
Nayanpur	210
Ramdebpur	211
Ranapur	212
Jot Chandi	213
Purbba Bhagabanpur	214
Serbabar Balarampur	215
Bagunja	216
Naikanda	217
Chandipur	218
Bheba Kaliganj	219

Serial Number	Name of Village	Location code no.	Total area of the village (in hectares rounded up to one decimal place)	Total population (2011 census)	Number of households (2011 census)	Number of educational amenities availab village, the distance range code viz; a for for 10+ kms of nearest place where fa							
						Pre-Primary school (PP)	Primary school (P)	Middle school (M)	Secondary School (S)	Senior Secondary school (SS)	Degree college of arts - science & commerce (ASC)	Engineering college(EC)	Medical college (MC)
1	2	3	4	5	6	7	8	9	10	11	12	13	14
220	Tarapur	312185	107	1376	352	1	1	1	a	a	c	c	c
221	Shaktihar	312186	111.3	1410	344	2	2	a	a	a	c	c	c
222	Kharba	312187	391.2	3744	933	1	1	1	1	1	c	c	c
223	Ashapur	312188	57	1619	384	1	1	a	a	a	b	c	c
224	Srikrishnapur	312189	64.4	1147	259	1	1	a	a	c	c	c	c
225	Kobaia	312190	176.4	2618	613	1	1	a	a	a	c	c	c
226	Islampur	312191	123.7	2462	607	2	2	1	a		c	c	c
227	Kharba Gopalpur	312192	78.2	3247	800	2	2	2	1	1	c	c	c
228	Panchrekha	312193	117	201	49	a	a	a	a		b	c	c
229	Dighi	312194	96.9	560	111	1	1	a	a		c	c	c
230	Basilhat	312195	111.6	1147	238	1	1	a	a		a	c	a
231	Gobindapur	312196	80.8	855	206	1	1	a	a	c	c	c	c
232	Kendua	312197	228.4	2894	678	1	1	a	a		c	c	c
233	Sahabajpur	312198	110.8	2335	569	2	1	a	a		c	c	c
234	Khosalpur	312199	91.2	1007	266	a	a	a	a	a	c	c	c
235	Arbara	312200	285.7	3561	903	2	2	1	1	a	b	c	c
236	Bibijhuti	312201	66.6	1053	241	a	a		a	a	c	c	c
237	Bhagabatipur	312202	630.7	4444	1054	2	2	1	b	b	b	c	c
238	Nabagram	312203	422.3	7170	1701	2	2	a	a	a	b	c	c
239	Balidanga	312204	230.8	1105	260	1	1	a	a	a	b	c	c
240	Mahabbatpur	312205	90.6	1727	441	1	1	a	a	a	a	c	c
241	Asrail	312206	157.4	2977	685	1	1	1	1	1	a	c	c
242	Alihanda	312207	221.4	960	237	2	2	1	a	a	a	c	c
243	Hatinda	312208	433.9	6177	1454	3	2	1	1	a	a	c	c
244	Shipur	312209	102.7	2551	612	3	3	1			c	c	
245	Khelanpur	312210	120.4	3197	735	2	2	a	a	a	a	c	c
246	Singia	312211	453.8	12003	2906	5	5	2	2	2	c	c	c
247	Kanua	312212	183.3	1863	456	1	1	1	a		a	c	c
248	Daksin Sahar	312213	444.2	2175	513	2	2	a	a		a	c	c
249	Sanjib	312214	413.1	1847	434	1	1	1	a	a	a	c	c
250	Birasthali	312215	358.3	3206	722	2	2	1	1	1	a	c	c
251	Matipur	312216	68.1	683	132	1	1		b	b	c	c	c
252	Jakarpur	312217	124.8	165	32	b	a	b	b	b	c	c	c
253	Saluka	312218	121	0	0								
254	Rajapur	312219	209.5	1651	374	1	1		a	a	b	c	c
255	Paharpur	312220	288	3606	879	3	2	1	a	a	c	c	
256	Bamua	312221	177	1449	371	2	2	a	a	a	a	c	c
257	Kaligram	312222	318.1	8897	2104	5	5	2	2	2	a	c	c
258	Bagchara	312223	84.8	755	207	1	1	2	2	a	a	c	c
259	Domabir	312224	90.2	451	100	1	1	a	a	a	b	c	c
260	Dakshin Basantapur	312225	43.3	736	178	1	1	1	1	b	b	c	c
261	Matiharpur	312226	300.5	3695	843	2	2	a	a	a	b	c	c

- Village Directory

(As in 2009)

le. (If not available within the < 5 Kms, b for 5-10 Kms and c cility is available is given).						Number of Medical Amenities available. (If not available within the village , the distance range code viz; a for < 5 Kms, b for 5-10 Kms and c for 10+ kms of nearest place where facility is available is given).						Name of Village	Serial Number							
Management institute (MI)	Polytechnic (Pt)	Vocational training school /ITI	Non-formal training centre (NFTC)	Special school for disabled (SSD)	Others (specify)	Community health centre (CHC)	Primary health centre (PHC)	Primary health sub centre (PHS)	Maternity and child welfare centre (MCW)	T.B. clinic (TBC)	Hospital-allopathic (HA)			Hospital-alternative medicine (HO)	Dispensary (D)	Veterinary hospital (VH)	Mobile health clinic (MHC)	Family welfare centre (FWC)		
15																		2	1	
	c							a			c		a						Tarapur	220
	c					c	a	a		a	c			c					Shaktihar	221
	c						1	1	1					a					Kharba	222
	c							1	1		b		3	b					Ashapur	223
	c										a		a	a					Srikrishnapur	224
c	c	c	c	c		a	b	a	c	b	c	c	c	c	c	c	c		Kobaia	225
	c							a			c		a						Islampur	226
	c							1			c		1						Kharba Gopalpur	227
	c					a	a	a			a		a	a					Panchrekha	228
	c					c		c			b								Dighi	229
	c					a	a	a	a		a	a	a	a			1		Basilhat	230
	c						a			a									Gobindapur	231
	c							a			a		a						Kendua	232
	c							a					a						Sahabajpur	233
	c					c	a	a	a	c	c	c	a	a	a	c			Khosalpur	234
c	c	1	c	c		b	b	1	b	b	b	b	a	b	b	b			Arbara	235
	c					a	a			a	a	c	a	a	a	a			Bibijhuti	236
	c							1		b			b	a					Bhagabatipur	237
	c																		Nabagram	238
c	c	c		c		c	b	1	a	b	b	b	b	a	b	b			Balidanga	239
	c	c		c		c		1	1	1	a	a	a	a	a	a	a		Mahabbatpur	240
c	c	c		c		c		a		a	a	a	a	a	a	a			Asrail	241
	c	c		c		a	a	1			a								Alihanda	242
c	c	c		c		c		a		a	a	a	a	a	a	a			Hatinda	243
	c					a	a	1	a		a		a	a					Shipur	244
	c					a		1	a		a								Khelanpur	245
c	c		c	c		a		1			a								Singia	246
	c					a					a								Kanua	247
	c					a					a								Daksin Sahar	248
	c						a				a								Sanjib	249
	c					a					a								Birasthali	250
c	c	c	c				a	b	c	c	c	c	c	b	c	c			Matipur	251
	c	c		c		c	c	b	c	c	c	c	c	b	c				Jakarpur	252
																			Saluka	253
c	c	c	c	c		c	b	a	b	b	b	b	b	a	c	b			Rajapur	254
c							1	1	1										Paharpur	255
c	c	c	c	c		c	a	a	a	a	a	a	a	a	c	a			Bamua	256
	c							1	1	1			8	1		1			Kaligram	257
	c					a					a		10						Bagchara	258
c	c	c	c	c		c	b	a	b	b	b	b	b	a	c	b			Domabir	259
c	c	c	c	c			b	a	b	b	b			b	c	c			Dakshin Basantapur	260
c	c	c	c			b	b	1	b	b	b	b	b	b	c	b			Matiharpur	261

Serial Number	Name of Village	Number of Non-Government Medical Amenities available.							Availability of drinking water - Yes / No							
		Charitable non Govt. hospital/Nursing home.	Medical practitioner with MBBS Degree	Medical practitioner with other degree	Medical practitioner with no degree	Traditional practitioner and faith healer .	Medicine Shop	Others	Tap water (Treated/Untreated)	Well water (Covered / Uncovered well)	Hand Pump	Tube wells / Bore well	Spring	River / Canal	Tank / Pond / Lake	Others
1	2	32	33	34	35	36	37	38	39	40	41	42	43	44	45	46
220	Tarapur	0	0	0	0	0	0	0	Yes	No	Yes	Yes	No	Yes	Yes	No
221	Shaktihar	0	0	0	0	0	0	0	No	No	No	Yes	No	Yes	Yes	No
222	Kharba	1	0	0	0	0	0	0	No	Yes	Yes	No	No	No	Yes	No
223	Ashapur	0	0	0	0	0	0	0	Yes	Yes	Yes	Yes	No	No	Yes	No
224	Srikrishnapur	0	0	0	0	0	0	0	No	Yes	Yes	No	No	Yes	Yes	No
225	Kobaia	0	0	0	0	0	0	0	No	Yes	No	Yes	No	No	Yes	No
226	Islampur	0	0	0	0	0	0	0	Yes	Yes	Yes	Yes	No	No	Yes	No
227	Kharba Gopalpur	0	0	0	0	0	0	0	Yes	No	Yes	Yes	No	No	Yes	No
228	Panchrekha	0	0	0	0	0	0	0	No	No	No	Yes	No	No	Yes	No
229	Dighi	0	0	0	0	0	0	0	No	Yes	No	Yes	No	No	Yes	No
230	Basilhat	0	0	0	0	0	0	0	No	No	Yes	No	No	No	Yes	No
231	Gobindapur	0	0	0	0	0	0	0	No	No	Yes	Yes	No	Yes	Yes	No
232	Kendua	0	0	0	0	0	0	0	Yes	Yes	Yes	Yes	No	No	Yes	No
233	Sahabajpur	0	0	0	0	0	0	0	No	Yes	Yes	Yes	No	No	Yes	No
234	Khosalpur	1	0	0	1	0	0	0	No	No	No	Yes	No	No	No	No
235	Arbara	0	0	2	0	0	2	0	No	No	No	Yes	No	No	Yes	No
236	Bibijhuti	0	0	0	0	0	0	0	No	No	No	Yes	No	No	Yes	No
237	Bhagabatipur	0	0	0	0	0	0	0	No	No	Yes	Yes	No	No	Yes	No
238	Nabagram	0	0	2	0	0	0	0	No	No	Yes	No	No	No	No	No
239	Balidanga	0	0	0	0	0	0	0	Yes	Yes	Yes	Yes	No	No	Yes	No
240	Mahabbatpur	0	0	0	0	0	0	0	Yes	Yes	Yes	Yes	No	Yes	Yes	Yes
241	Asrail	0	0	0	0	0	0	0	Yes	Yes	Yes	Yes	No	Yes	Yes	No
242	Alihanda	0	0	0	0	0	0	0	No	No	Yes	No	No	No	No	No
243	Hatinda	0	0	0	0	0	0	0	Yes	Yes	Yes	Yes	No	No	Yes	No
244	Shipur	0	0	0	0	0	7	0	Yes	Yes	Yes	Yes	No	No	Yes	No
245	Khelanpur	0	0	0	0	0	0	0	Yes	Yes	Yes	Yes	No	Yes	Yes	Yes
246	Singia	0	0	0	0	0	0	0	Yes	Yes	Yes	Yes	No	Yes	Yes	No
247	Kanua	0	0	0	0	0	0	0	Yes	Yes	Yes	Yes	No	Yes	Yes	No
248	Daksin Sahar	0	0	0	0	0	0	0	Yes	Yes	Yes	Yes	No	No	Yes	No
249	Sanjib	0	1	0	0	0	0	0	Yes	Yes	Yes	Yes	No	No	Yes	No
250	Birasthali	0	0	0	0	0	0	0	Yes	Yes	Yes	Yes	No	Yes	Yes	No
251	Matipur	0	0	0	0	0	0	0	No	No	Yes	No	No	Yes	Yes	No
252	Jakarpur	0	0	0	0	0	0	0	No	No	Yes	No	No	No	No	No
253	Saluka															
254	Rajapur	0	0	0	0	0	0	0	No	No	No	No	No	No	Yes	No
255	Paharpur	0	0	0	0	0	1	0	Yes	Yes	Yes	Yes	No	Yes	Yes	Yes
256	Bamua	0	0	0	0	0	0	0	No	No	Yes	No	No	No	Yes	No
257	Kaligram	0	3	2	2	5	9	0	Yes	Yes	Yes	Yes	No	No	Yes	Yes
258	Bagchara	0	0	0	0	0	10	0	Yes	No	Yes	Yes	No	No	Yes	No
259	Domabir	0	0	0	0	0	0	0	No	No	Yes	No	No	No	Yes	No
260	Dakshin Basantapur	0	0	0	0	0	0	0	No	No	Yes	No	No	No	Yes	No
261	Matiharpur	0	0	0	0	0	0	0	No	No	Yes	No	No	No	Yes	No

Availability of toilet & others Yes / No				Communication and transport facilities (If amenities available code -Yes is given except for Village Pin Code .If not available within the village , the distance range code viz; a for < 5 Kms, b for 5-10 Kms and c for 10+ kms of nearest place where facility is available is given).								
Community toilet including bath.	Community toilet excluding bath.	Rural sanitary mart or sanitary hardware outlet available near the village.	Community bio- gas or recycle of waste for productive use.	Post office(PO)	Sub post office (SPO)	Post & Telegraph office (P&TO)	Village Pin Code	Telephones (Land lines)	Public call office (PCO)	Mobile phone coverage	Name of Village	Serial Number
47	48	49	50	51	52	53	54	55	56	57	2	1
No	No	No	No	c	a	c	732150	Yes	Yes	Yes	Tarapur	220
No	No	No	No	c	a	c	732150	Yes	a	Yes	Shaktihar	221
No	No	No	No	b	Yes	c	732150	Yes	Yes	Yes	Kharba	222
No	No	Yes	Yes	c	Yes	c	732150	Yes	Yes	Yes	Ashapur	223
No	No	No	No	a	b	b	732150	a	b	b	Srikrishnapur	224
No	No	No	No	c	a	b	732150	a	a	Yes	Kobaia	225
No	No	No	No	a		b	732126	Yes	Yes	Yes	Islampur	226
No	No	No	No	a	a	b	732150	Yes	Yes	Yes	Kharba Gopalpur	227
No	No	No	No	a	a	b	732126	a	b	Yes	Panchrekha	228
No	No	No	No	c	a	b	732150	a	a	Yes	Dighi	229
No	No	No	No	a	b	b	732150	Yes	a	Yes	Basilhat	230
No	No	No	No	c	a	c	732150	Yes	Yes	Yes	Gobindapur	231
No	No	No	No		a	b	732126	Yes	b	b	Kendua	232
No	No	No	No		a	c	732126	Yes	Yes	Yes	Sahabajpur	233
No	No	No	No	b	a	c	732123	a	a	a	Khosalpur	234
No	No	No	No	b	Yes	c	732123	b	Yes	Yes	Arbara	235
No	No	No	No	c	a	c	732126	a	a	Yes	Bibijhuti	236
No	No	Yes	No	b	Yes	b	732126			Yes	Bhagabatipur	237
No	No	No	No			c	732140	Yes		Yes	Nabagram	238
No	No	No	No	a	a	b	732123	Yes	a	Yes	Balidanga	239
No	No	No	No	a	a	a	732123	Yes	Yes	Yes	Mahabhatpur	240
No	No	No	No	a	a	a	732123	Yes	Yes	Yes	Asrail	241
No	No	No	No			b	732123	a	b	b	Alihanda	242
No	No	No	No	a	Yes	a	732123	a	a	Yes	Hatinda	243
Yes	Yes	Yes	No	a	a	b	732126	Yes	Yes	Yes	Shipur	244
No	No	No	No			b	732123	Yes	b	Yes	Khelanpur	245
Yes	Yes	Yes	No	Yes	Yes	Yes	732123	Yes	Yes	Yes	Singia	246
No	No	No	No	a	a	a	732123	Yes	Yes	Yes	Kanua	247
No	No	No	No			b	732123	Yes	b	Yes	Daksin Sahar	248
No	No	No	No			b	732123	Yes	b	Yes	Sanjib	249
No	No	No	No		Yes	b	732123	Yes	a	Yes	Birasthali	250
No	No	No	No	c	c	c	732126	b	b	Yes	Matipur	251
No	No	No	No	c	c	c	732126	c	Yes	Yes	Jakarpur	252
											Saluka	253
No	No	No	No	c	a	c	732126	Yes	Yes	Yes	Rajapur	254
No	No	Yes	No	a	a	c	732126	Yes	Yes	Yes	Paharpur	255
No	No	No	No	c	a	c	732126	Yes	Yes	Yes	Bamua	256
No	No	No	No	Yes	Yes	Yes	732126	Yes	Yes	Yes	Kaligram	257
No	No	No	No			c	732126	Yes	Yes	Yes	Bagchara	258
No	No	No	No	c	a	c	732126	Yes	Yes	Yes	Domabir	259
No	No	No	No	c	b	c	732140	Yes	Yes	Yes	Dakshin Basantapur	260
No	No	No	No	c	b	c	732126	b	Yes	Yes	Matiharpur	261

Communication and transport facilities (If amenities available code -Yes is given except for Village Pin Code ,If not available within the village , the distance range code viz; a for < 5 Kms, b for 5-10 Kms and c for 10+ kms of nearest place where facility is available is given).													Village connected to highway (If amenities available code village , the distance range and c for 10+ kms of nearest			
Serial Number	Name of Village	Internet cafes/ Common service centre (CSC)	Private courier facility	Bus service (Public & Private)	Railway stations	Auto/Modified Autos	Taxis and Vans	Tractors	Cycle-pulled rickshaws(Manual & Machine driven)	Carts driven by animals	Sea /River ferry service	Connected to national highway(NH)	Connected to state highway(SH)	Connected to major district road (MDR)	Connected to others district road	Pucca roads
1	2	58	59	60	61	62	63	64	65	66	67	68	69	70	71	72
220	Tarapur	c	b	a	c	c	Yes	b	Yes	Yes	c	c	c	a	Yes	
221	Shaktihar	a	b	b	c	b	a	b	Yes	c	Yes			Yes	Yes	a
222	Kharba	Yes	b	Yes	c	Yes	Yes	a	Yes	c	c			Yes	Yes	b
223	Ashapur	b	b	Yes	c	c	Yes	Yes	Yes	Yes	c	c		Yes	Yes	Yes
224	Srikrishnapur	c	b	Yes	c	b	Yes	Yes	Yes	Yes	Yes				Yes	Yes
225	Kobaia	a	c	b	c	a	a	c	Yes	c	c					b
226	Islampur	c	c	a	c	b	Yes	Yes	Yes	Yes	c					Yes
227	Kharba Gopalpur	c	b	a	c	b	Yes	Yes	Yes	Yes	c	c	c		c	Yes
228	Panchrekha	c	b	Yes	c	b	a	c	a	c	c			Yes	Yes	b
229	Dighi	a	b	Yes	c	b	Yes	Yes	Yes	Yes	Yes				Yes	Yes
230	Basilhat	b	b	Yes	c	a	Yes	Yes	Yes	Yes	c	c		Yes	Yes	a
231	Gobindapur	c	b	a	c	b	Yes	Yes	Yes	Yes	c	c	c		a	Yes
232	Kendua	c	b	a	c	a	Yes	Yes	Yes	Yes	c	c	c		b	Yes
233	Sahabajpur	c	b	b	c	b	Yes	Yes	Yes	Yes	c	c	c		Yes	Yes
234	Khosalpur	b	b	a	c	b	b	c	c	a	a	b	b	b	b	b
235	Arbara	Yes	b	b	c	a	Yes	Yes	Yes	Yes	c	b	b	b	b	Yes
236	Bibijhuti	a	b	Yes	c	b	Yes	Yes	Yes	Yes	Yes				Yes	Yes
237	Bhagabatipur	b	b	Yes	c	b	Yes	c	Yes	Yes	c			Yes	Yes	Yes
238	Nabagram	c	b	b	c	c	Yes	b	Yes	c	c				Yes	a
239	Balidanga	b	b	a	c	c	b	b	Yes	Yes	c	a		a	Yes	Yes
240	Mahabbatpur	a	a	a	c	b	a	a	Yes	Yes	c	a		Yes	Yes	Yes
241	Asrail	a	a	Yes	c	c	Yes	b	Yes	Yes	c	a		Yes	Yes	Yes
242	Alihanda	c	b	b	c	c	a	c	Yes	c	c			Yes	Yes	b
243	Hatinda	a	Yes	Yes	c	c	Yes	Yes	Yes	Yes	c	a		Yes	Yes	Yes
244	Shipur	Yes	Yes	Yes	c	Yes	Yes	c	Yes	Yes	a	a		Yes	Yes	Yes
245	Khelanpur	c	b	Yes	c	Yes	Yes	Yes	Yes	Yes	c			Yes	Yes	Yes
246	Singia	Yes	Yes	Yes	Yes	Yes	Yes	Yes	Yes	Yes	c			Yes	Yes	Yes
247	Kanua	a	Yes	Yes	c	c	Yes	Yes	Yes	Yes	c		a	Yes	Yes	Yes
248	Daksin Sahar	c	b	b	c	Yes	Yes	Yes	Yes	Yes	c				Yes	a
249	Sanjib	c	b	Yes	c	Yes	Yes	Yes	Yes	Yes	c					b
250	Birasthali	c	a	b	c	Yes	Yes	Yes	Yes	Yes	c					b
251	Matipur	c	c	a	c	c	a	a	a	Yes	a	c	c	b	b	b
252	Jakarpur	c	c	b	c	c	Yes	Yes	Yes	Yes	b	c	b	b	b	b
253	Saluka															
254	Rajapur	c	b	b	c	b	Yes	Yes	Yes	Yes	b	b	a	a	a	a
255	Paharpur	c	a	Yes	c	Yes	Yes	c	Yes	Yes	c		a		Yes	Yes
256	Bamua	c	a	a	c	a	Yes	Yes	Yes	Yes	c	a	a	a	a	a
257	Kaligram	a	Yes	Yes	c	b	Yes	b	Yes	c	c	a		Yes	Yes	Yes
258	Bagchara	c	Yes	b	c	c	Yes	b	Yes	c	c				Yes	a
259	Domabir	c	b	b	c	b	Yes	Yes	Yes	Yes	c	b	b	b	b	a
260	Dakshin Basantapur	c	b	b	c	b	Yes	Yes	Yes	Yes	b	a	a	a	a	a
261	Matiharpur	b	b	b	c	b	Yes	Yes	Yes	Yes	b	b	a	a	a	a

ys,village roads, banks & credit societies :-Yes is given, If not available within the code viz; a for <5 Kms, b for 5-10 Kms place where facility is available is given).													Availability of miscellaneous facilities (If amenities available code -Yes is given, If not available within the village , the distance range code viz; a for < 5 Kms, b for 5-10 Kms and c for 10+ kms of nearest place where facility is available is given).			
73	74	75	76	77	78	79	80	81	82	83	84	85	86	87	Name of Village	Serial Number
Yes		a	b	c	c	Yes	a	c	b	Yes	Yes	Yes	Yes	Yes	Tarapur	220
a		a			c	Yes	Yes	c	b	Yes	Yes	Yes	Yes	Yes	Shaktihar	221
a		a			b	Yes	Yes	c	b	Yes	Yes	Yes	Yes	Yes	Kharba	222
Yes		a	Yes	b	c	Yes	Yes	Yes	Yes	Yes	Yes	Yes	Yes	Yes	Ashapur	223
Yes		Yes	Yes		c	Yes	a	c	b	Yes	Yes	Yes	Yes	Yes	Srikrishnapur	224
a		a			c	Yes	Yes	c	b	Yes	Yes	Yes	Yes	Yes	Kobaia	225
Yes	Yes	a		c	c	Yes	Yes	c	b	Yes	Yes	Yes	Yes	Yes	Islampur	226
Yes	Yes	a		c	b	Yes	Yes	c	b	Yes	Yes	Yes	Yes	Yes	Kharba Gopalpur	227
Yes		Yes	a	b	c	Yes	a	c	a	Yes	Yes	Yes	Yes	Yes	Panchrekha	228
Yes		Yes	Yes	c	c	Yes	Yes	c	b	Yes	Yes	Yes	Yes	Yes	Dighi	229
Yes		Yes	a	b	c	Yes	a	c	b	Yes	Yes	Yes	Yes	Yes	Basilhat	230
Yes	Yes	a		c	c	Yes	Yes	c	b	Yes	Yes	Yes	Yes	Yes	Gobindapur	231
Yes	Yes	a		c	b	Yes	Yes	c	b	Yes	Yes	Yes	Yes	Yes	Kendua	232
Yes	Yes	Yes	Yes	c	c	Yes	Yes	c	b	Yes	Yes	Yes	Yes	Yes	Sahabajpur	233
a	b	b	Yes	b	b	c	Yes	a	c	b	b	Yes	Yes	Yes	Khosalpur	234
a	c	b	Yes	c	b	Yes	Yes	b	Yes	Yes	c	Yes	Yes	b	Arbara	235
Yes		Yes	Yes		c	Yes	Yes	c	Yes	Yes	Yes	Yes	Yes	Yes	Bibijhuti	236
a		a	b	b	c	Yes	Yes	c	a	Yes	Yes	Yes	Yes	Yes	Bhagabatipur	237
Yes		Yes			b	Yes	Yes	Yes	Yes	Yes	Yes	Yes	Yes	Yes	Nabagram	238
Yes		c	Yes	a	b	c	Yes	Yes	c	b	c	a	Yes	Yes	Balidanga	239
Yes		c	Yes	a	a	c	Yes	a	Yes	a	c	a	Yes	Yes	Mahabhatpur	240
Yes	Yes	Yes	Yes	a	a	c	Yes	Yes	c	a	Yes	Yes	Yes	Yes	Asrail	241
a		a	a	a	c	Yes	Yes	c	b	Yes	Yes	Yes	Yes	Yes	Alihanda	242
Yes	Yes	a	Yes		a	c	Yes	Yes	c	b	Yes	Yes	Yes	Yes	Hatinda	243
Yes	Yes	a	Yes	Yes	a	c	Yes	Yes	c	Yes	a	Yes	Yes	Yes	Sihipur	244
Yes		Yes			b	Yes	Yes	c	a	Yes	Yes	Yes	Yes	Yes	Khelanpur	245
Yes	Yes	b	Yes	Yes	Yes	Yes	Yes	Yes	Yes	Yes	Yes	Yes	Yes	Yes	Singia	246
Yes		Yes	a	a	c	Yes	a	c	a	c	a	Yes	Yes	Yes	Kanua	247
Yes		Yes			c	Yes	Yes	c	a	a	a	Yes	Yes	Yes	Daksin Sahar	248
Yes		Yes			c	Yes	Yes	c	a	Yes	Yes	Yes	Yes	Yes	Sanjib	249
Yes		Yes			c	Yes	Yes	c	a	Yes	Yes	Yes	Yes	Yes	Birasthali	250
Yes	a	Yes	c	c	c	Yes	Yes	c	b	b	c	Yes	Yes	Yes	Matipur	251
a		b		c	c	Yes	Yes	Yes	c	c	c	a	Yes	Yes	Jakarpur	252
															Saluka	253
Yes	a	a	Yes	a	b	c	Yes	Yes	c	b	a	b	Yes	b	Rajapur	254
Yes	Yes	Yes	Yes	a	a	c	Yes	Yes	Yes	b	Yes	Yes	Yes	Yes	Paharpur	255
Yes	Yes	b	Yes	a	a	c	Yes	Yes	c	a	a	a	Yes	Yes	Bamua	256
Yes			Yes	Yes	Yes	c	Yes	Yes	Yes	b	Yes	Yes	Yes	Yes	Kaligram	257
Yes	Yes	Yes	a			c	Yes	a	c	a	a	Yes	Yes	Yes	Bagchara	258
Yes	Yes	a	b	a	b	c	Yes	Yes	c	b	b	b	Yes	Yes	Domabir	259
Yes	a		b	a	b	c	Yes	a	c	b	b	b	Yes	Yes	Dakshin Basantapur	260
Yes	a	a	Yes	b	b	c	Yes	Yes	Yes	b	b	b	Yes	Yes	Matiharpur	261

Availability of miscellaneous facilities (If amenities available code -Yes is given, If not available within the village , the distance range code viz; a for < 5 Kms, b for 5-10 Kms and c for 10+ kms of nearest place where facility is available is given).												Availability of electricity (Yes/No)			
Serial Number	Name of Village	ASHA (Accredited Social Health Activist)	Community centre with/without TV	Sports Field,	Sports Club / Recreation Centre	Cinema / Video Hall	Public Library	Public Reading Room	Newspaper Supply	Assembly Polling station	Birth & Death Registration Office	Power Supply for Domestic Use (ED)	Power Supply for Agricultural Use (EAG)	Power Supply for Commercial Use (EC)	Power Supply for All Uses (EA)
1	2	88	89	90	91	92	93	94	95	96	97	98	99	100	101
220	Tarapur	Yes	Yes	Yes	Yes	Yes	Yes	Yes	Yes	Yes	Yes	Yes	No	No	No
221	Shaktihar	Yes	Yes	Yes	Yes	Yes	Yes	Yes	Yes	Yes	Yes	Yes	No	No	No
222	Kharba	Yes	Yes	Yes	Yes	Yes	Yes	Yes	Yes	Yes	Yes	Yes	No	No	No
223	Ashapur	Yes	Yes	Yes	Yes	Yes	Yes	Yes	Yes	Yes	Yes	Yes	Yes	Yes	Yes
224	Srikrishnapur	Yes	Yes	Yes	Yes	Yes	Yes	Yes	Yes	Yes	Yes	Yes	No	No	No
225	Kobaia	Yes	Yes	Yes	Yes	Yes	Yes	Yes	Yes	Yes	Yes	Yes	No	No	No
226	Islampur	Yes	Yes	Yes	Yes	Yes	Yes	Yes	Yes	Yes	Yes	Yes	No	No	No
227	Kharba Gopalpur	Yes	Yes	Yes	Yes	Yes	Yes	Yes	Yes	Yes	Yes	Yes	No	No	No
228	Panchrekha	Yes	Yes	Yes	Yes	Yes	Yes	Yes	Yes	Yes	Yes	Yes	Yes	No	No
229	Dighi	Yes	Yes	Yes	Yes	Yes	Yes	Yes	Yes	Yes	Yes	Yes	No	No	No
230	Basilhat	Yes	a	a	a	b	b	Yes	Yes	Yes	a	Yes	Yes	No	No
231	Gobindapur	Yes	Yes	Yes	Yes	Yes	Yes	Yes	Yes	Yes	Yes	Yes	Yes	Yes	Yes
232	Kendua	Yes	Yes	Yes	Yes	Yes	Yes	Yes	Yes	Yes	Yes	Yes	No	No	No
233	Sahabajpur	Yes	Yes	Yes	Yes	Yes	Yes	Yes	Yes	Yes	Yes	Yes	No	No	No
234	Khosalpur	Yes	a	a	a	c	b	a	b	a	a	Yes	Yes	Yes	Yes
235	Arbara	Yes	b	b	b	Yes	a	b	Yes	Yes	Yes	Yes	Yes	No	No
236	Bibijhuti	Yes	Yes	Yes	Yes	Yes	Yes	Yes	Yes	Yes	Yes	Yes	No	No	No
237	Bhagabatipur	Yes	Yes	Yes	Yes	Yes	Yes	Yes	Yes	Yes	b	Yes	No	No	No
238	Nabagram	Yes	Yes	Yes	Yes	Yes	Yes	Yes	Yes	Yes	Yes	Yes	No	No	No
239	Balidanga	Yes	b	b	a	b	a	a	b	Yes	a	Yes	Yes	Yes	Yes
240	Mahabbatpur	Yes	a	a	a	a	a	a	a	Yes	a	Yes	Yes	Yes	Yes
241	Asrail	Yes	Yes	Yes	Yes	Yes	Yes	Yes	Yes	Yes	a	Yes	Yes	Yes	Yes
242	Alihanda	Yes	Yes	Yes	Yes	Yes	Yes	Yes	Yes	Yes	Yes	Yes	No	No	No
243	Hatinda	Yes	Yes	Yes	Yes	Yes	Yes	Yes	Yes	Yes	Yes	Yes	Yes	Yes	Yes
244	Shipur	Yes	Yes	Yes	Yes	Yes	Yes	Yes	Yes	Yes	Yes	Yes	Yes	Yes	Yes
245	Khelanpur	Yes	Yes	Yes	Yes	Yes	Yes	Yes	Yes	Yes	Yes	Yes	Yes	Yes	Yes
246	Singia	Yes	Yes	Yes	Yes	Yes	Yes	Yes	Yes	Yes	Yes	Yes	Yes	Yes	Yes
247	Kanua	Yes	a	a	a	a	Yes	Yes	a	Yes	Yes	Yes	Yes	Yes	Yes
248	Daksin Sahar	Yes	Yes	a	a	a	Yes	Yes	Yes	Yes	Yes	Yes	Yes	Yes	Yes
249	Sanjib	Yes	Yes	Yes	Yes	Yes	Yes	Yes	Yes	Yes	Yes	Yes	Yes	No	No
250	Birasthali	Yes	Yes	Yes	Yes	Yes	Yes	Yes	Yes	Yes	Yes	Yes	Yes	Yes	Yes
251	Matipur	Yes	Yes	b	b	b	c	c	b	a	b	Yes	Yes	No	No
252	Jakarpur	Yes	c	Yes	c	c	c	c	c	a	b	Yes	No	No	No
253	Saluka														
254	Rajapur	a	a	b	a	a	a	a	a	b	Yes	Yes	Yes	Yes	Yes
255	Paharpur	Yes	a	Yes	a	a	a	a	Yes	Yes	a	Yes	No	No	No
256	Bamua	Yes	c	a	a	a	a	a	a	Yes	b	Yes	Yes	Yes	Yes
257	Kaligram	Yes	Yes	Yes	Yes	Yes	Yes	Yes	Yes	Yes	Yes	Yes	Yes	Yes	Yes
258	Bagchara	Yes	a	a	a	a	a	a	Yes	Yes	Yes	Yes	Yes	Yes	Yes
259	Domabir	Yes	c	a	b	a	a	a	a	Yes	b	Yes	Yes	Yes	Yes
260	Dakshin Basantapur	Yes	b	Yes	b	b	b	b	b	Yes	b	Yes	Yes	Yes	Yes
261	Matiharpur	Yes	b	a	a	b	a	a	a	Yes	b	Yes	Yes	Yes	Yes

Nearest Town		Land Use								
		Area under different types of land use (in hectares rounded up to one decimal place)								
Name	Distance range code i.e. a for < 5 Kms, b for 5-10 Kms and c for 10+ kms .	Forests	Area under Non-agricultural Uses	Barren and Un-cultivable land	Permanent Pastures and Other Grazing Lands	Land Under Miscellaneous Tree Crops etc.	Culturable Waste Land	Name of Village	Serial Number	
102	103	104	105	106	107	108	109	2	1	
ENGLISH BAZAR c		0	32.3	0	0	0	11.7	Tarapur	220	
ENGLISH BAZAR c		0	28	0	0	0	10.1	Shaktihar	221	
ENGLISH BAZAR c		0	118.4	0	0	0	21.3	Kharba	222	
ENGLISH BAZAR c		0	12.1	0	0	0	2	Ashapur	223	
ENGLISH BAZAR c		0	3.8	0	0	0	2	Srikrishnapur	224	
ENGLISH BAZAR c		0	48.9	0	0	0	7.3	Kobaia	225	
ENGLISH BAZAR c		0	8	0	0	0	7.3	Islampur	226	
ENGLISH BAZAR c		0	22.3	0	0	0	15.2	Kharba Gopalpur	227	
ENGLISH BAZAR c		0	30.9	0	0	0	5.3	Panchrekha	228	
ENGLISH BAZAR c		0	34	0	0	0	2.2	Dighi	229	
ENGLISH BAZAR c		0	33.9	0	0	0	2.8	Basilhat	230	
ENGLISH BAZAR c		0	20.2	0	0	0	6.9	Gobindapur	231	
ENGLISH BAZAR c		0	61.7	0	0	0	13.4	Kendua	232	
ENGLISH BAZAR c		0	32.1	0	0	0	4.4	Sahabajpur	233	
ENGLISH BAZAR c		0	20.4	0	0	0	0.8	Khosalpur	234	
ENGLISH BAZAR c		0	36.8	0	0	0	1.6	Arbara	235	
ENGLISH BAZAR c		0	20	0	0	0	3.6	Bibijhuti	236	
ENGLISH BAZAR c		0	90.3	0	0	0	0	Bhagabatipur	237	
ENGLISH BAZAR c		0	60.6	0	0	0	0	Nabagram	238	
ENGLISH BAZAR c		0	43.4	0	0	0	2.8	Balidanga	239	
ENGLISH BAZAR c		0	32.2	0	0	0	4.2	Mahabbatpur	240	
ENGLISH BAZAR c		0	40	0	0	0	3.2	Asrail	241	
ENGLISH BAZAR c		0	71.6	0	0	0	3.3	Alihanda	242	
ENGLISH BAZAR c		0	166.8	0	0	0	2	Hatinda	243	
ENGLISH BAZAR c		29	0	0	0	0	2.8	Shipur	244	
ENGLISH BAZAR c		0	22.9	0	0	0	0.8	Khelanpur	245	
ENGLISH BAZAR c		0	155.5	0	0	0	8.9	Singia	246	
ENGLISH BAZAR c		0	71.7	0	0	0	5	Kanua	247	
ENGLISH BAZAR c		0	106.4	0	0	0	2	Daksin Sahar	248	
ENGLISH BAZAR c		0	65.9	0	0	0	2	Sanjib	249	
ENGLISH BAZAR c		70.2	0	0	0	0	6.5	Birasthali	250	
ENGLISH BAZAR c		5.8	0	0	0	0	2.8	Matipur	251	
ENGLISH BAZAR c		0	6.6	0	0	0	8.9	Jakarpur	252	
ENGLISH BAZAR c		0	18.6	0	0	0	7.3	Saluka	253	
ENGLISH BAZAR c		0	17.6	0	0	0	42.6	Rajapur	254	
ENGLISH BAZAR c		42.4	0	0	0	0	5.7	Paharpur	255	
ENGLISH BAZAR c		0	14	0	0	0	10.5	Bamua	256	
ENGLISH BAZAR c		0	31	0	0	0	6.1	Kaligram	257	
ENGLISH BAZAR c		0	3	0	0	0	2	Bagchara	258	
ENGLISH BAZAR c		0	10.7	0	0	0	6.1	Domabir	259	
ENGLISH BAZAR c		0	5.1	0	0	0	4.8	Dakshin Basantapur	260	
ENGLISH BAZAR c		0	42.8	0	0	0	16.9	Matiharpur	261	

Land Use												
Area under different types of land use (in hectares rounded up to one decimal place)								Area irrigated by source (in hectare).				
Serial Number	Name of Village	Fallow lands other than current fallows	Current Fallows	Net Area Sown	Total Irrigated Land Area	Total Un-irrigated Land Area	Canals (C)	Wells/Tube-wells(W/TW)	Tanks/Lakes(T/L)	Water Falls(WF)	Others(O)	
1	2	110	111	112	113	114	115	116	117	118	119	
220	Tarapur	0	0	62.9	56.3	6.6	0	56.3	0	0	0	
221	Shaktihar	0	0	73.2	52.8	20.4	0	52.8	0	0	0	
222	Kharba	0	0	251.5	144.5	107	0	144.5	0	0	0	
223	Ashapur	0	0	42.9	18.8	24.1	0	18.8	0	0	0	
224	Srikrishnapur	0	0	58.5	38.6	19.9	0	38.6	0	0	0	
225	Kobaia	0	0	120.2	70.2	50	0	70.2	0	0	0	
226	Islampur	0	0	108.4	58.7	49.7	0	58.7	0	0	0	
227	Kharba Gopalpur	0	0	40.7	27.4	13.3	0	27.4	0	0	0	
228	Panchrekha	0	0	80.9	20.2	60.7	0	20.2	0	0	0	
229	Dighi	0	0	60.7	34.8	25.9	0	34.8	0	0	0	
230	Basilhat	0	0	74.9	22.5	52.4	0	22.5	0	0	0	
231	Gobindapur	0	0	53.7	24.6	29.1	0	24.6	0	0	0	
232	Kendua	0	0	153.3	56	97.3	0	56	0	0	0	
233	Sahabajpur	0	0	74.2	31.5	42.7	0	31.5	0	0	0	
234	Khosalpur	0	0	70	60	10	0	60	0	0	0	
235	Arbara	0	0	247.3	76.4	170.9	0	0	0	0	76.4	
236	Bibijhuti	0	0	43	33.5	9.5	0	33.5	0	0	0	
237	Bhagabatipur	0	0	540.4	340.2	200.2	0	325	15.2	0	0	
238	Nabagram	0	0	361.7	165.9	195.8	0	135.7	30.2	0	0	
239	Balidanga	0	0	184.6	54.6	130	0	54.6	0	0	0	
240	Mahabbatpur	0	0	54.2	50.6	3.6	15.6	0	0	0	35	
241	Asrail	0	0	114.2	71.6	42.6	16.5	42.1	0	0	13	
242	Alihanda	0	0	146.5	76.5	70	0	76.5	0	0	0	
243	Hatinda	0	0	265.1	56.5	208.6	10.5	0	0	0	46	
244	Shipur	0	0	70.9	49.9	21	0	49.9	0	0	0	
245	Khelanpur	0	0	96.7	35.8	60.9	0	10	0	0	25.8	
246	Singia	0	0	289.4	161	128.4	0	161	0	0	0	
247	Kanua	0	0	106.6	56.6	50	10.7	45.9	0	0	0	
248	Daksin Sahar	0	0	335.8	96.6	239.2	0	86.6	10	0	0	
249	Sanjib	0	0	345.2	75.2	270	0	75.2	0	0	0	
250	Birasthali	0	0	281.6	80.8	200.8	0	70	10.8	0	0	
251	Matipur	0	0	59.5	11.7	47.8	0	11.7	0	0	0	
252	Jakarpur	0	0	109.3	30.4	78.9	0	30.4	0	0	0	
253	Saluka	0	0	95.1	21	74.1	0	21	0	0	0	
254	Rajapur	0	0	149.4	29.7	119.7	0	20	9.7	0	0	
255	Paharpur	0	0	239.9	104	135.9	0	104	0	0	0	
256	Bamua	0	0	152.5	25.1	127.4	0	25.1	0	0	0	
257	Kaligram	0	0	281	81	200	0	27	0	0	54	
258	Bagchara	0	0	79.8	26.3	53.5	0	26.3	0	0	0	
259	Domabir	0	0	73.4	9.7	63.7	0	9.7	0	0	0	
260	Dakshin Basantapur	0	0	33.4	20.3	13.1	0	20.3	0	0	0	
261	Matiharpur	0	0	240.8	40.5	200.3	0	40.5	0	0	0	

Name of three most important commodities manufactured			Name of Village	Serial Number
First	Second	Third		
120	121	122	2	1

Tarapur	220
Shaktihar	221
Kharba	222
Ashapur	223
Srikrishnapur	224
Kobaia	225
Islampur	226
Kharba Gopalpur	227
Panchrekha	228
Dighi	229
Basilhat	230
Gobindapur	231
Kendua	232
Sahabajpur	233
Khosalpur	234
Arbara	235
Bibijhuti	236
Bhagabatipur	237
Nabagram	238
Balidanga	239
Mahabbatpur	240
Asrail	241
Alihanda	242
Hatinda	243
Shipur	244
Khelanpur	245
Singia	246
Kanua	247
Daksin Sahar	248
Sanjib	249
Birasthali	250
Matipur	251
Jakarpur	252
Saluka	253
Rajapur	254
Paharpur	255
Bamua	256
Kaligram	257
Bagchara	258
Domabir	259
Dakshin Basantapur	260
Matiharpur	261

Serial Number	Name of Village	Location code no.	Total area of the village (in hectares rounded up to one decimal place)	Total population (2011 census)	Number of households (2011 census)	Number of educational amenities available in village, the distance range code viz; a for 0-5 kms, b for 5-10 kms, c for 10+ kms of nearest place where facility is available							
						Pre-Primary school (PP)	Primary school (P)	Middle school (M)	Secondary School (S)	Senior Secondary school (SS)	Degree college of arts, science & commerce (ASC)	Engineering college(EC)	Medical college (MC)
1	2	3	4	5	6	7	8	9	10	11	12	13	14
262	Sitalpur Dilalpur	312227	115.2	698	151	1	1	a	a	a	b	c	b
263	Balarampur Kaliapara	312228	111	715	157	a	a	b	b	a	b	c	c
264	Shibpur	312229	79	632	154	1	1	a	a	a	b	c	c
265	Baratar	312230	60.9	757	186	1	1		a	a	b	c	c
266	Jamgachhi	312231	49.2	736	180	1	1	a	a	a	b	b	c
267	Daudpur	312232	159.6	2028	498	a	a	a	a	a	b	c	c
268	Rampur Bhimpur	312233	135.2	538	121	1	1	b	b	b	b	c	c
269	Malcha	312234	306.1	3073	738	3	2	b	b	b	b	c	c
270	Mathurapur	312235	70.4	2919	709	1	1	b	b	b	b	c	c
271	Khanpur Hulaspur	312236	161.2	3183	776	1	1	1	1	1	b	c	c
272	Parashurampur	312237	69.2	96	26	a	a	b	b	a	b	c	c
273	Narasinhapur	312238	50.9	936	230	1	1	a	a	a	b	c	c
274	Balakat	312239	111	260	50	b	a	b	b		c	c	c
275	Rahimpur	312240	50.6	309	74	a	a	a	a	a	c	c	c
276	Gagra	312241	128.6	1337	328	a	a	b	b	a	c	c	c
277	Bakipur	312242	119.8	1489	368	1	1	1	a	c	c		
278	Kusmai	312243	164.2	1384	312	1	1	a	a	a	c	c	c
279	Jagannathpur	312244	93.1	1005	277	2	2	a	a	a	c	c	c
Block T O T A L :			16034.9	199170	47962	145	132	44	22	16	0	0	0

- Village Directory

(As in 2009)

le. (If not available within the < 5 Kms, b for 5-10 Kms and c cility is available is given).						Number of Medical Amenities available. (If not available within the village , the distance range code viz; a for < 5 Kms, b for 5-10 Kms and c for 10+ kms of nearest place where facility is available is given).						Name of Village	Serial Number					
15	16	17	18	19	20	21	22	23	24	25	26			27	28	29	30	31
Management institute (MI)	Polytechnic (Pt)	Vocational training school /ITI	Non-formal training centre (NFTC)	Special school for disabled (SSD)	Others (specify)	Community health centre (CHC)	Primary health centre (PHC)	Primary health sub centre (PHS)	Maternity and child welfare centre (MCW)	T.B. clinic (TBC)	Hospital-allopathic (HA)	Hospital-alternative medicine (HO)	Dispensary (D)	Veterinary hospital (VH)	Mobile health clinic (MHC)	Family welfare centre (FWC)		
c	c	c	c	c		c	b	a	b	b	b	b	b	a	c	b	Sitalpur Dilalpur	262
c	c	c	c	c		c	b	a	b	b	b	b	b	a	c	b	Balarampur Kaliapara	263
c	c	c	c	c		b	b	a	b	c	b	b	b	b	c	b	Shibpur	264
	c	c	c	c			b	a	b	b	b	b	b	a	c	b	Baratar	265
	c	c	c	c		b	a	b	b	b	b	c	b	b	c	c	Jamgachhi	266
	c	c	c	c			b	a	b	b	b	c	b	b	c	c	Daudpur	267
	c	c	c	c	1	b	b		b	b	b	b	b	b	c	b	Rampur Bhimpur	268
	c	c	c	c		b	b	a	b	b	b	b	b	a	c	b	Malcha	269
	c	c	c	c		b	b	a	b	b	b	b	b	a	c	c	Mathurapur	270
	c	c		c		b	b	1	b	b	b	b		a	c	b	Khanpur Hulaspur	271
	c	c	c	c		b	b	a	b	b	b	b	b	a	c	c	Parashurampur	272
	c	c	c	c		b	b	a	b	b	b	b	b	b	c	b	Narasinhapur	273
c	c	c	c	c		c	c	b	c	c	c	c	c	b	b	c	Balakat	274
	c	c	c	c		c	a	a	c	c	c	c	c	b	c	c	Rahimpur	275
	c	c	c	c		c	1	c	c	c	c	c	c	b	c	c	Gagra	276
c	c	c		c		c	c	a	c	c	c	c	c	b	c	c	Bakipur	277
	c	c		c		c	c	a	c	c	c	c	c	b	c	c	Kusmai	278
	c							a						a			Jagannathpur	279
0	0	2	2	0	1	0	7	27	6	0	1	0	22	3	0	7	: Block TOTAL	

Serial Number	Name of Village	Number of Non-Government Medical Amenities available.							Availability of drinking water - Yes / No							
		Charitable non Govt. hospital/Nursing home.	Medical practitioner with MBBS Degree	Medical practitioner with other degree	Medical practitioner with no degree	Traditional practitioner and faith healer .	Medicine Shop	Others	Tap water (Treated/Untreated)	Well water (Covered / Uncovered well)	Hand Pump	Tube wells / Bore well	Spring	River / Canal	Tank / Pond / Lake	Others
1	2	32	33	34	35	36	37	38	39	40	41	42	43	44	45	46
262	Sitalpur Dilalpur	0	0	0	0	0	0	0	No	No	Yes	No	No	No	Yes	No
263	Balarampur Kaliapara	0	0	0	0	0	0	0	No	No	Yes	No	No	No	Yes	No
264	Shibpur	0	0	0	0	0	0	0	No	No	Yes	No	No	Yes	No	No
265	Baratar	0	0	0	0	0	0	0	No	No	Yes	Yes	No	Yes	Yes	No
266	Jamgachhi	0	0	0	0	0	0	0	No	No	Yes	Yes	No	No	Yes	No
267	Daudpur	0	0	0	0	0	0	0	No	No	Yes	Yes	No	No	Yes	No
268	Rampur Bhimpur	0	0	0	0	0	0	0	No	No	Yes	Yes	No	No	Yes	No
269	Malcha	0	0	0	0	0	0	0	No	No	Yes	Yes	No	No	Yes	No
270	Mathurapur	0	0	0	0	0	0	1	No	No	Yes	Yes	No	No	Yes	No
271	Khanpur Hulaspur	0	0	0	1	1	1	0	No	No	Yes	Yes	No	No	Yes	No
272	Parashurampur	0	0	0	0	0	0	0	No	No	Yes	Yes	No	Yes	Yes	No
273	Narasinhapur	0	0	0	0	0	0	0	No	No	Yes	Yes	No	No	No	No
274	Balakat	0	0	0	0	0	0	0	No	No	Yes	No	No	No	Yes	No
275	Rahimpur	0	0	0	0	0	0	0	No	No	No	Yes	No	No	Yes	No
276	Gagra	0	0	0	0	0	0	0	No	No	Yes	No	No	No	Yes	No
277	Bakipur	0	0	0	0	0	0	0	No	No	Yes	No	No	No	Yes	No
278	Kusmai	0	0	0	0	0	0	0	No	No	Yes	No	No	No	Yes	No
279	Jagannathpur	0	0	0	4	0	0	0	No	No	Yes	Yes	No	Yes	Yes	No
Block T O T A L :		234	4	12	46	20	48	0	21	33	75	77	0	31	78	4

Availability of toilet & others Yes / No				Communication and transport facilities (If amenities available code -Yes is given except for Village Pin Code ,If not available within the village , the distance range code viz; a for < 5 Kms, b for 5-10 Kms and c for 10+ kms of nearest place where facility is available is given).									
Community toilet including bath.	Community toilet excluding bath.	Rural sanitary mart or sanitary hardware outlet available near the village.	Community bio- gas or recycle of waste for productive use.	Post office(PO)	Sub post office (SPO)	Post & Telegraph office (P&TO)	Village Pin Code	Telephones (Land lines)	Public call office (PCO)	Mobile phone coverage	Name of Village	Serial Number	
47	48	49	50	51	52	53	54	55	56	57	2	1	
No	No	No	No	c	a	c	732126	Yes	Yes	Yes	Sitalpur Dilalpur	262	
No	No	No	No	c	b	c	732126	Yes	Yes	Yes	Balarampur Kaliapara	263	
No	No	No	No	c	b	c	732123	a	a	Yes	Shibpur	264	
No	No	Yes	No	c	b	b	732126	a	a	Yes	Baratar	265	
No	No	Yes	No	c	b	b	732126	Yes	a	Yes	Jamgachhi	266	
No	No	Yes	No	c	b	b	732126	Yes	a	Yes	Daudpur	267	
No	No	Yes	No	c	b	b	732126	Yes	a	Yes	Rampur Bhimpur	268	
No	No	No	No	c	b	b	732126	a	a	Yes	Malcha	269	
No	No	No	No	c	b	b	732123	Yes	Yes	Yes	Mathurapur	270	
No	No	No	No	c	b	b	732126	b	Yes	Yes	Khanpur Hulaspur	271	
No	No	No	No	c	b	b	732126	a	a	Yes	Parashurampur	272	
No	No	No	No	c	b	b	732126	a	a	Yes	Narasinhapur	273	
No	No	No	No	b	c	c	732126	c	b	a	Balakat	274	
No	No	No	No	c	b	c	732126	a	a	Yes	Rahimpur	275	
No	No	No	No	c	c	c	732126	c	a	Yes	Gagra	276	
No	No	No	No	c	c	c	732126	c	Yes	Yes	Bakipur	277	
No	No	No	No	c	c	c	732126	c	Yes	Yes	Kusmai	278	
No	No	No	No	c	Yes	c	732123	b	b	Yes	Jagannathpur	279	
3	4	18	1	3	15	2	98	43	45	86	: Block T O T A L		

Communication and transport facilities (If amenities available code -Yes is given except for Village Pin Code ,If not available within the village , the distance range code viz; a for < 5 Kms, b for 5-10 Kms and c for 10+ kms of nearest place where facility is available is given).													Village connected to highway (If amenities available code viz; a for < 5 Kms, b for 5-10 Kms and c for 10+ kms of nearest place where facility is available is given).			
Serial Number	Name of Village	Internet cafes/ Common service centre (CSC)	Private courier facility	Bus service (Public & Private)	Railway stations	Auto/Modified Autos	Taxis and Vans	Tractors	Cycle-pulled rickshaws(Manual & Machine driven)	Carts driven by animals	Sea /River ferry service	Connected to national highway(NH)	Connected to state highway(SH)	Connected to major district road (MDR)	Connected to others district road	Pucca roads
1	2	58	59	60	61	62	63	64	65	66	67	68	69	70	71	72
262	Sitalpur Dilalpur	c	b	b	c	b	Yes	Yes	Yes	Yes	b	b	b	b	b	a
263	Balarampur Kaliapara	c	b	b	c	a	a	a	Yes	Yes	b	b	b	b	b	a
264	Shibpur	b	b	b	c	b	Yes	Yes	Yes	Yes	a	b	b	a	a	a
265	Baratar	c	b	b	c	b	Yes	Yes	Yes	Yes	a	b		Yes	Yes	Yes
266	Jamgachhi	c	b	b	c	b	Yes	Yes	Yes	Yes	a	b		Yes	Yes	a
267	Daudpur	b	b	b	c	b	Yes	Yes	Yes	Yes	a	b		a	a	a
268	Rampur Bhimpur	b	b	b	c	b	Yes	Yes	Yes	Yes	a	b	a		Yes	a
269	Malcha	b	b	b	c	b	Yes	Yes	Yes	Yes	b	b	a	b	Yes	Yes
270	Mathurapur	b	b	b	c	b	Yes	Yes	Yes	Yes	Yes	b	a		Yes	Yes
271	Khanpur Hulaspur	c	b	b	c	b	Yes	Yes	Yes	Yes	b	b	a	a	a	a
272	Parashurampur	c	b	b	c	b	Yes	Yes	Yes	Yes	Yes	b	a	a	a	a
273	Narasinhapur	c	b	b	c	b	Yes	Yes	Yes	Yes	a	a	a	a	a	a
274	Balakat	c	c	c	c	c	a	a	a	Yes	a	c	c	b	b	a
275	Rahimpur	c	c	c	c	c	Yes	Yes	Yes	Yes	a	c	b	b	b	a
276	Gagra	c	c	c	c	b	a	a	a	Yes	a	c	c	b	b	a
277	Bakipur	c	c	c	c	c	Yes	Yes	Yes	Yes	b	c	b	b	b	a
278	Kusmai	c	c	c	c	c	a	b	Yes	c	b	c	b	b	b	b
279	Jagannathpur	c	c	b	c	c	Yes	c	Yes	c	Yes	c	b	b		Yes
Block T O T A L :		6	8	22	1	9	73	47	80	73	12	0	0	26	43	45

ys,village roads, banks & credit societies : -Yes is given, If not available within the code viz; a for <5 Kms, b for 5-10 Kms place where facility is available is given).							Availability of miscellaneous facilities (If amenities available code -Yes is given, If not available within the village , the distance range code viz; a for < 5 Kms, b for 5-10 Kms and c for 10+ kms of nearest place where facility is available is given).											
Kutchcha roads	Water bounded macadam(WBM) roads	Navigable waterway (river/canal)(NW)	Footpaths (FP)	Commercial & Co-operative Banks	ATM	Agricultural Credit Societies	Self-Help Group (SHG)	Public distribution system (PDS) shop	Mandis / Regular market	Weekly Haat	Agricultural marketing society	Integrated Child Development Scheme (Nutritional Centres)	Anganwadi Centre (Nutritional Centres)	Others (Nutritional Centres)	Name of Village	Serial Number		
73	74	75	76	77	78	79	80	81	82	83	84	85	86	87	2	1		
Yes	Yes	a	a	a	b	c	Yes	Yes	c	b	Yes	b	Yes	Yes	Sitalpur Dilalpur	262		
Yes	a	b	b	b	b	b	Yes	Yes	c	a	b	Yes	Yes	Yes	Balarampur Kaliapara	263		
a			b	b	b	b	Yes	Yes	b	a	b	b	Yes	Yes	Shibpur	264		
Yes	a	a	b	b	b	c	Yes	Yes	c	a	b	Yes	Yes	Yes	Baratar	265		
Yes	a		a	b	b	c	Yes	b	c	a	b	b	Yes	Yes	Jamgachhi	266		
Yes	a		Yes	b	b	c	Yes	b	c	a	b	b	a	Yes	Daudpur	267		
Yes	a		a	b	b	c	Yes	b	c	a	b	Yes	Yes	Yes	Rampur Bhimpur	268		
Yes	a	a	Yes	b	b	c	Yes	Yes	c	a	b	Yes	Yes	Yes	Malcha	269		
Yes	Yes	Yes	Yes	b	b	c	Yes	Yes	Yes	a	b	Yes	Yes	Yes	Mathurapur	270		
a		b	Yes	b	b	c	Yes	Yes	Yes	a	b	b	Yes	Yes	Khanpur Hulaspur	271		
Yes	Yes	Yes	a	b	b	c	Yes	Yes	c	a	b	Yes	Yes	Yes	Parashurampur	272		
Yes	a	a	a	b	b	c	Yes	Yes	c	a	b	Yes	Yes	Yes	Narasinhapur	273		
Yes		a	a	c	c	c	Yes	Yes	c	b	c	c	Yes	Yes	Balakat	274		
Yes	a	a	a	c	c	c	Yes	Yes	c	b	c	c	Yes	Yes	Rahimpur	275		
Yes	a	a	Yes	c	c	c	Yes	Yes	c	a	c	c	Yes	Yes	Gagra	276		
a		b	Yes	c	c	c	Yes	Yes	c	c	c	c	Yes	Yes	Bakipur	277		
a			Yes	c	c	c	Yes	Yes	Yes	c	c	c	Yes	Yes	Kusmai	278		
Yes			Yes	a	c	c	Yes	Yes	c	Yes	c	c	a	Yes	Jagannathpur	279		
65	18	13	49	8	2	6	97	60	15	15	44	60	89	90	: Block T O T A L			

Availability of miscellaneous facilities (If amenities available code -Yes is given, If not available within the village , the distance range code viz; a for < 5 Kms, b for 5-10 Kms and c for 10+ kms of nearest place where facility is available is given).												Availability of electricity (Yes/No)			
Serial Number	Name of Village	ASHA (Accredited Social Health Activist)	Community centre with/without TV	Sports Field,	Sports Club / Recreation Centre	Cinema / Video Hall	Public Library	Public Reading Room	Newspaper Supply	Assembly Polling station	Birth & Death Registration Office	Power Supply for Domestic Use (ED)	Power Supply for Agricultural Use (EAG)	Power Supply for Commercial Use (EC)	Power Supply for All Uses (EA)
1	2	88	89	90	91	92	93	94	95	96	97	98	99	100	101
262	Sitalpur Dilalpur	Yes	a	a	a	a	a	a	Yes	Yes	a	Yes	Yes	Yes	Yes
263	Balarampur Kaliapara	Yes	b	a	a	b	b	b	a	a	a	Yes	Yes	Yes	Yes
264	Shibpur	Yes	b	b	b	a	b	b	Yes	Yes	a	Yes	No	No	No
265	Baratar	Yes	b	Yes	b	b	b	b	b	Yes	a	Yes	No	No	No
266	Jamgachhi	Yes	Yes	b	b	b	b	b	b	Yes	a	Yes	Yes	Yes	Yes
267	Daudpur	a	b	b	b	b	b	b	b	a	a	Yes	Yes	Yes	Yes
268	Rampur Bhimpur	Yes	b	Yes	b	b	b	b	b	Yes	a	Yes	Yes	Yes	Yes
269	Malcha	Yes	b	Yes	b	b	b	b	Yes	Yes	a	Yes	Yes	Yes	Yes
270	Mathurapur	Yes	b	Yes	b	b	b	b	Yes	Yes	a	Yes	Yes	Yes	Yes
271	Khanpur Hulaspur	Yes	b	Yes	b	b	b	b	b	Yes	Yes	Yes	No	Yes	No
272	Parashurampur	Yes	b	Yes	b	b	b	b	a	a	a	Yes	No	No	No
273	Narasinhapur	Yes	b	Yes	b	b	b	b	a	Yes	Yes	Yes	Yes	Yes	Yes
274	Balakat	Yes	c	b	b	b	c	c	b	a	b	Yes	No	No	No
275	Rahimpur	a	c	c	a	Yes	Yes	Yes	Yes	Yes	Yes	Yes	Yes	Yes	Yes
276	Gagra	Yes	c	a	a	a	c	c	Yes	Yes	a	Yes	Yes	Yes	Yes
277	Bakipur	Yes	c	Yes	c	c	c	c	c	Yes	a	Yes	Yes	Yes	Yes
278	Kusmai	Yes	c	Yes	c	c	c	c	c	Yes	a	Yes	Yes	Yes	Yes
279	Jagannathpur	Yes	Yes	Yes	Yes	c	Yes	Yes	Yes	Yes	a	Yes	Yes	Yes	Yes
Block T O T A L :		88	53	58	49	48	48	52	61	84	46	98	65	55	54

Nearest Town		Land Use							
		Area under different types of land use (in hectares rounded up to one decimal place)							
Name	Distance range code i.e. a for < 5 Kms, b for 5-10 Kms and c for 10+ kms .	Forests	Area under Non-agricultural Uses	Barren and Un-cultivable land	Permanent Pastures and Other Grazing Lands	Land Under Miscellaneous Tree Crops etc.	Culturable Waste Land	Name of Village	Serial Number
102	103	104	105	106	107	108	109	2	1
ENGLISH BAZAR c		0	6	0	0	0	13	Sitalpur Dilalpur	262
ENGLISH BAZAR c		0	33.4	0	0	0	3.4	Balarampur Kaliapara	263
ENGLISH BAZAR c		0	2.1	0	0	0	2	Shibpur	264
ENGLISH BAZAR c		0	3	0	0	0	4	Baratar	265
ENGLISH BAZAR c		0	15.6	0	0	0	15.6	Jamgachhi	266
ENGLISH BAZAR c		0	14	0	0	0	13.8	Daudpur	267
ENGLISH BAZAR c		0	12.5	0	0	0	13	Rampur Bhimpur	268
ENGLISH BAZAR c		0	52.3	0	0	0	15.8	Malcha	269
ENGLISH BAZAR c		0	3.7	0	0	0	8.5	Mathurapur	270
ENGLISH BAZAR c		0	10.1	0	0	0	4	Khanpur Hulaspur	271
ENGLISH BAZAR c		0	10	0	0	0	13.4	Parashurampur	272
ENGLISH BAZAR c		0	4	0	0	0	8.1	Narasinhapur	273
ENGLISH BAZAR c		0	6.4	0	0	0	2	Balakat	274
ENGLISH BAZAR		0	7	0	0	0	7.3	Rahimpur	275
ENGLISH BAZAR c		0	7.2	0	0	0	6.9	Gagra	276
ENGLISH BAZAR c		0	6.9	0	0	0	8.9	Bakipur	277
ENGLISH BAZAR c		0	9.9	0	0	0	6.5	Kusmai	278
ENGLISH BAZAR c		0	8.1	0	0	0	4.9	Jagannathpur	279
0	0	147.4	2907.3	0	0	0	734.1	: Block T O T A L	

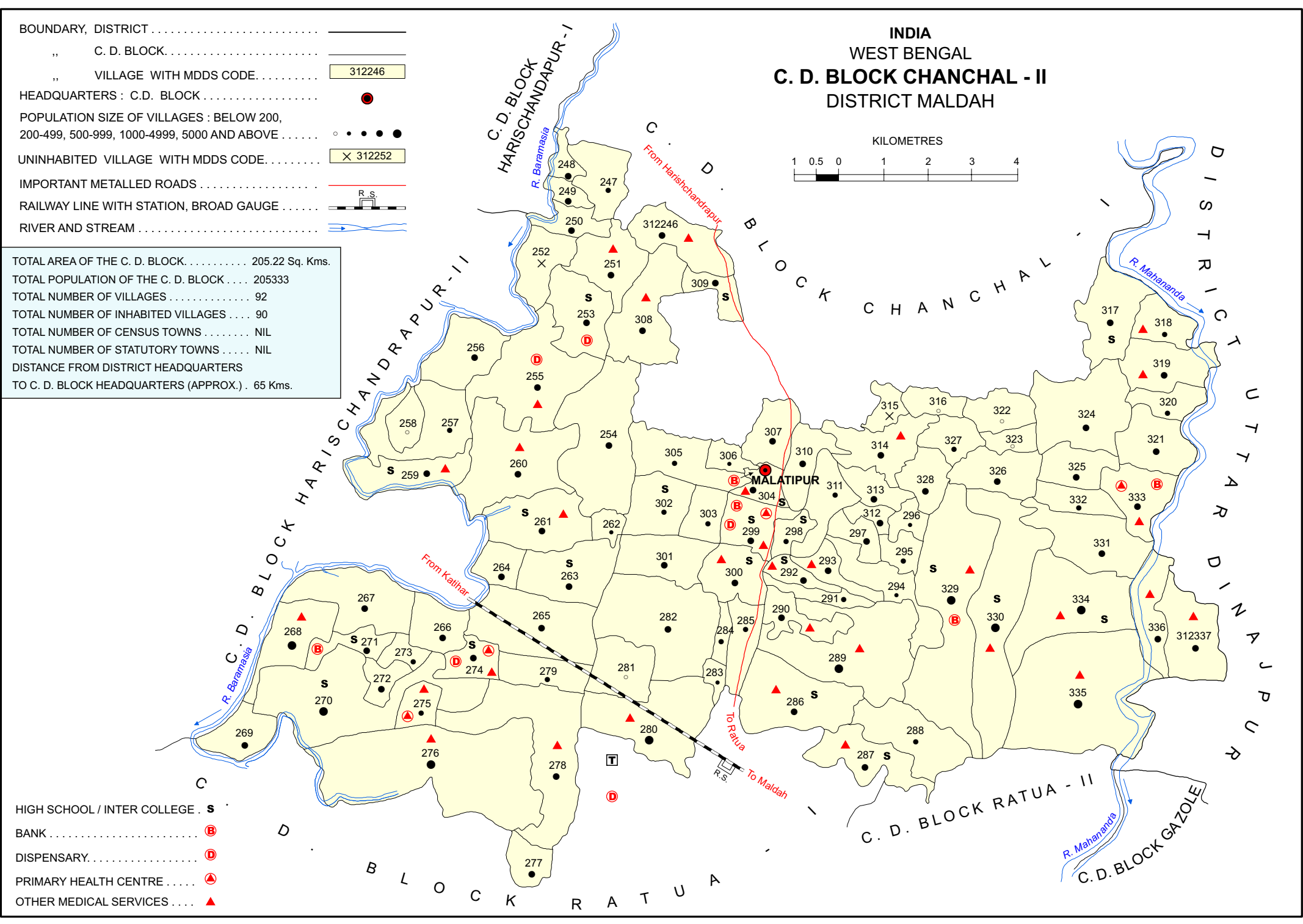
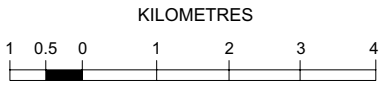
Land Use											
Area under different types of land use (in hectares rounded up to one decimal place)							Area irrigated by source (in hectare).				
Serial Number	Name of Village	Fallow lands other than current fallows	Current Fallows	Net Area Sown	Total Irrigated Land Area	Total Un-irrigated Land Area	Canals (C)	Wells/Tube-wells(W/TW)	Tanks/Lakes(T/L)	Water Falls(WF)	Others(O)
1	2	110	111	112	113	114	115	116	117	118	119
262	Sitalpur Dilalpur	0	0	96.2	45.3	50.9	0	45.3	0	0	0
263	Balarampur Kaliapara	0	0	74.2	28.2	46	0	28.2	0	0	0
264	Shibpur	0	0	74.9	24.9	50	0	24.9	0	0	0
265	Baratar	0	0	53.9	15.6	38.3	0	15.6	0	0	0
266	Jamgachhi	0	0	18	18	0	0	18	0	0	0
267	Daudpur	0	0	131.8	70.8	61	0	70.8	0	0	0
268	Rampur Bhimpur	0	0	109.7	13.8	95.9	0	13.8	0	0	0
269	Malcha	0	0	238	78	160	0	78	0	0	0
270	Mathurapur	0	0	58.2	50.2	8	0	50.2	0	0	0
271	Khanpur Hulaspur	0	0	147.1	46.8	100.3	0	46.8	0	0	0
272	Parashurampur	0	0	45.8	17.5	28.3	0	17.5	0	0	0
273	Narasinhapur	0	0	38.8	15.4	23.4	0	15.4	0	0	0
274	Balakat	0	0	102.5	30.5	72	0	30.5	0	0	0
275	Rahimpur	0	0	36.3	15.9	20.4	0	15.9	0	0	0
276	Gagra	0	0	114.5	51.5	63	0	51.5	0	0	0
277	Bakipur	0	0	104	39	65	0	39	0	0	0
278	Kusmai	0	0	147.8	21.5	126.3	0	21.5	0	0	0
279	Jagannathpur	0	0	80.1	50.8	29.3	0	40.8	10	0	0
Block T O T A L :		0	0	12246	5921.9	6324.9	276.1	4585.6	602.4	0	0

Name of three most important commodities manufactured			Name of Village	Serial Number
First	Second	Third		
120	121	122	2	1
			Sitalpur Dilalpur	262
			Balarampur Kaliapara	263
			Shibpur	264
			Baratar	265
			Jamgachhi	266
			Daudpur	267
			Rampur Bhimpur	268
			Malcha	269
			Mathurapur	270
			Khanpur Hulaspur	271
			Parashurampur	272
			Narasinhapur	273
			Balakat	274
			Rahimpur	275
			Gagra	276
			Bakipur	277
			Kusmai	278
			Jagannathpur	279
			: Block T O T A L	

- BOUNDARY, DISTRICT
- " C. D. BLOCK
- " VILLAGE WITH MDDS CODE..... 312246
- HEADQUARTERS : C.D. BLOCK
- POPULATION SIZE OF VILLAGES : BELOW 200,
200-499, 500-999, 1000-4999, 5000 AND ABOVE
- UNINHABITED VILLAGE WITH MDDS CODE..... X 312252
- IMPORTANT METALLED ROADS
- RAILWAY LINE WITH STATION, BROAD GAUGE
- RIVER AND STREAM

TOTAL AREA OF THE C. D. BLOCK 205.22 Sq. Kms.
 TOTAL POPULATION OF THE C. D. BLOCK 205333
 TOTAL NUMBER OF VILLAGES 92
 TOTAL NUMBER OF INHABITED VILLAGES 90
 TOTAL NUMBER OF CENSUS TOWNS NIL
 TOTAL NUMBER OF STATUTORY TOWNS NIL
 DISTANCE FROM DISTRICT HEADQUARTERS
 TO C. D. BLOCK HEADQUARTERS (APPROX.) . 65 Kms.

INDIA
WEST BENGAL
C. D. BLOCK CHANCHAL - II
DISTRICT MALDAH



- HIGH SCHOOL / INTER COLLEGE . S
- BANK (B)
- DISPENSARY..... (D)
- PRIMARY HEALTH CENTRE (A)
- OTHER MEDICAL SERVICES (▲)

Alphabetical List of Villages

Name of the CD Block : Chanchal-II

CD Block Code (2011) : 0058

Sl. No.	Name of the Village	PLCN 2001	MDDS PLCN 2011
1	2	3	4
1	Aladipur	00613500	312292
2	Anandaganj	00610700	312264
3	Anupnagar	00614500	312302
4	Aolagachhi Chaupukuria	00611400	312271
5	Arazi Gahulapara	00615800	312315
6	Baharabad	00617400	312331
7	Balarampur	00616400	312321
8	Bangapal	00612700	312284
9	Barno	00614600	312303
10	Basudebpur	00614000	312297
11	Batrishkola	00613700	312294
12	Belungaon	00610800	312265
13	Beradangi	00613900	312296
14	Bhakri	00608900	312246
15	Bhandaria	00616100	312318
16	Bidyandapur	00615200	312309
17	Bijali	00612000	312277
18	Boalia	00609700	312254
19	Chaitanpati	00612400	312281
20	Chandipur Darmar	00616300	312320
21	Chandrapara	00617600	312333
22	Chandua	00612900	312286
23	Chhidampur	00612200	312279
24	Choralmani	00611700	312274
25	Dahuka	00617100	312328
26	Dakhin Rasulpur	00615300	312310
27	Dakshin Bhabanipur	00610900	312266
28	Dakshin Parampur	00611500	312272
29	Damaipur	00613200	312289
30	Damanbhiti	00612600	312283
31	Dhunriban	00613800	312295
32	Dumro	00610000	312257
33	Durgapur	00613400	312291
34	Elam	00609300	312250
35	Elangi	00611100	312268
36	Enayatnagar	00610400	312261
37	Gahulapara	00615600	312313
38	Gangadebi	00613000	312287
39	Gausanda	00614400	312301
40	Goalpara	00617700	312334

Alphabetical List of Villages

Name of the CD Block : Chanchal-II

CD Block Code (2011) : 0058

Sl. No.	Name of the Village	PLCN 2001	MDDS PLCN 2011
1	2	3	4
41	Gobindapara	00614300	312300
42	Gopalpur	00613100	312288
43	Gorakhpur	00609400	312251
44	Gourhanda	00610300	312260
45	Gourhanda Aladipur	00610200	312259
46	Harishpara	00614100	312298
47	Hazaratpur	00617200	312329
48	Hosenpur	00617900	312336
49	Jadupur	00616000	312317
50	Jalalpur	00617300	312330
51	Janipur	00616700	312324
52	Jitarpur	00610600	312263
53	Kaliganj	00613300	312290
54	Kanaipur	00616200	312319
55	Kandaran	00612300	312280
56	Kapsia	00609900	312256
57	Kashimpur	00611900	312276
58	Kashipara	00614200	312299
59	Khanpur	00617800	312335
60	Krishnaganj	00615000	312307
61	Kshempur	00611800	312275
62	Lakshmipur	00615900	312316
63	Lalganj	00615400	312311
64	Laliabari	00611300	312270
65	Madhaihat	00618000	312337
66	Magra Marai	00616500	312322
67	Mahadipur	00614800	312305
68	Mahammadpur	00615100	312308
69	Makarshui	00617000	312327
70	Malatipur	00614700	312304
71	Meghdumra	00612500	312282
72	Mirzadpur	00615500	312312
73	Mohanpur	00614900	312306
74	Parani Nagar	00615700	312314
75	Pratappur	00616600	312323
76	Purba Bejpura	00609500	312252
77	Purba Latasi	00610100	312258
78	Ramkrishnapur	00616900	312326
79	Rampur	00609200	312249
80	Rampurujitpur	00616800	312325

Alphabetical List of Villages

Name of the CD Block : Chanchal-II

CD Block Code (2011) : 0058

Sl. No.	Name of the Village	PLCN 2001	MDDS PLCN 2011
1	2	3	4
81	Ranghat	00611000	312267
82	Sadarpur	00609600	312253
83	Sambhunagar	00612800	312285
84	Shimultala	00613600	312293
85	Sholabagha	00610500	312262
86	Sholmari	00611200	312269
87	Shripur	00612100	312278
88	Suti	00609800	312255
89	Ujitpur	00617500	312332
90	Uttar Bhabanipur	00609100	312248
91	Uttar Pranpur	00611600	312273
92	Uttar Rasulpur	00609000	312247

Serial Number	Name of Village	Location code no.	Total area of the village (in hectares rounded up to one decimal place)	Total population (2011 census)	Number of households (2011 census)	Number of educational amenities available in village, the distance range code viz; a for 0-5 kms, b for 5-10 kms, c for 10+ kms of nearest place where facility is available							
						Pre-Primary school (PP)	Primary school (P)	Middle school (M)	Secondary School (S)	Senior Secondary school (SS)	Degree college of arts, science & commerce (ASC)	Engineering college(EC)	Medical college (MC)
1	2	3	4	5	6	7	8	9	10	11	12	13	14

Name of District:-Maldah

Name of CD Block:-Chanchal - II

280	Bhakri	312246	227.2	4502	1076	3	2	a	a	a	a	c	c
281	Uttar Rasulpur	312247	177.9	917	216	1	1	a	a	a	a	a	c
282	Uttar Bhabanipur	312248	60.5	1529	349	2	2	a	a	a	b	c	c
283	Rampur	312249	49.1	1891	429	3	3	1	a	a	a	c	c
284	Elam	312250	97.6	1383	322	2	1	a	a	a	a	c	c
285	Gorakhpur	312251	205.6	3039	683	2	2	1	a	a	a	c	c
286	Purba Bejpura	312252	197.9	0	0								
287	Sadarpur	312253	238.4	2452	553	2	1	2	1	1	b	c	c
288	Boalia	312254	509.9	2696	617	2	2	1	a	a	b	c	c
289	Suti	312255	473.7	3970	998	2	2	a	a	a	c	c	c
290	Kapsia	312256	265.9	3027	691	2	2	1	a	a	c	c	c
291	Dumro	312257	296.6	946	218	2	2		b	b	b	b	
292	Purba Latasi	312258	92.5	145	27	a	a	a	b	b	b	c	c
293	Gourhanda Aladipur	312259	208.4	3734	817	5	4	1	1	a	c	c	c
294	Gourhanda	312260	454.3	3857	861	3	3	b	a	a	c	c	c
295	Enayatnagar	312261	291.9	2492	578	1	1	1	1	1	c	c	c
296	Sholabagha	312262	46.4	355	67	a	a	a	a	a	c	c	c
297	Jitarpur	312263	280.6	2322	491	2	2	1	1	a	b	c	c
298	Anandaganj	312264	113.6	1264	236	2	2	b	a	a		c	c
299	Belungaon	312265	414.9	3403	740	2	1	a	a	a	b	c	c
300	Dakshin Bhabanipur	312266	158.1	1090	238	1	1	a	a	a	c	c	c
301	Ranghat	312267	340.8	3729	744	3	2	a	a	a	c	c	c
302	Elangi	312268	240.8	5704	1097	3	2	1	a	a	c	c	c
303	Sholmari	312269	186.5	2373	429	1	1	1	a	a	c	c	c
304	Laliabari	312270	600.6	8843	1732	3	2	1	1	1	c	c	c
305	Aolagachhi Chaupukuria	312271	90.7	1484	306	1	1	1	1	c	c	c	c
306	Dakshin Paranpur	312272	83.9	1630	319	2	2	a	a	a	c	c	c
307	Uttar Pranpur	312273	57	809	166	1	1	a	a	a	c	c	c
308	Choralmani	312274	112.2	2170	450	2	2	1	1	1	b	c	c
309	Kshempur	312275	95.5	806	174	1	1	1	a	a	b	b	
310	Kashimpur	312276	926.6	10069	1821	3	2	b	b	b	b	c	c
311	Bijali	312277	94.8	1334	253	a	a	a	a	a	b	c	c
312	Shripur	312278	541.1	4968	947	5	4	a	a	a	b	b	c
313	Chhidampur	312279	149.6	554	105	a	1	a	a	a	c	c	c
314	Kandaran	312280	424.5	5634	1124	4	4	1	a	a	c	c	c
315	Chaitanpati	312281	182.5	10	2	a							
316	Meghdumra	312282	494.8	3577	744	2	2	a	a	b	a	c	c
317	Damanbhiti	312283	47.3	487	102	1	1	a	a	a	a	c	c
318	Bangapal	312284	47	677	143	1	1	a	a	a	a	c	c
319	Sambhunagar	312285	133.9	626	150	a	a	a	a	a	a		c

- Village Directory

(As in 2009)

le. (If not available within the < 5 Kms, b for 5-10 Kms and c cility is available is given).										Number of Medical Amenities available. (If not available within the village , the distance range code viz; a for < 5 Kms, b for 5-10 Kms and c for 10+ kms of nearest place where facility is available is given).										Name of Village	Serial Number
Management institute (MI)	Polytechnic (Pt)	Vocational training school /ITI	Non-formal training centre (NFTC)	Special school for disabled (SSD)	Others (specify)	Community health centre (CHC)	Primary health centre (PHC)	Primary health sub centre (PHS)	Maternity and child welfare centre (MCW)	T.B. clinic (TBC)	Hospital-allopathic (HA)	Hospital-alternative medicine (HO)	Dispensary (D)	Veterinary hospital (VH)	Mobile health clinic (MHC)	Family welfare centre (FWC)					
15	16	17	18	19	20	21	22	23	24	25	26	27	28	29	30	31	2	1			

Location CodeNo:-332

Location CodeNo:-0058

c	c	c	c	1	c	a	1	c	1	a	a	a	c	c	Bhakri	280		
c	c	c	c	c	c	a	a	a	c	a	a	a	a	c	Uttar Rasulpur	281		
c	c	c	c	c	c	b	a	c	a	c	b	b	c	c	Uttar Bhabanipur	282		
c	c	c	c	c	c	a	a	c	a	c	a	a	c	c	Rampur	283		
c	c	c	c	c	c	a	a	c	a	c	a	a	c	c	Elam	284		
c	c	c	b	c	2	c	a	1	c	1	c	a	a	c	Gorakhpur	285		
c	c	c	c	c	b	b	a	b	b	b	2	b	c	c	Purba Bejpur	286		
c	c	c	c	c	b	b	b	b	b	b	b	b	c	c	Sadarpur	287		
c	c	c	c	c	a	c	1	a	2	b	Suti	289						
c	c	c	c	c	c	c	b	b	c	b	c	Kapsia	290					
c	c	c	c	c	c	a	a	a	c	c	c	Dumro	291					
c	c	c	c	c	b	c	a	b	a	c	Purba Latasi	292						
c	c	c	c	c	a	1	c	b	c	c	c	Gourhanda Aladipur	293					
c	c	c	c	c	c	b	1	c	b	c	c	Gourhanda	294					
c	c	c	c	c	c	b	1	b	b	b	b	Enayatnagar	295					
c	c	c	c	c	c	b	a	a	a	a	a	Sholabagha	296					
c	c	c	c	c	c	b	c	b	b	b	a	b	Jitarpur	297				
c	c	c	c	c	c	b	a	b	b	b	b	b	Anandaganj	298				
c	c	c	c	c	c	a	a	a	c	c	c	a	a	Belungaon	299			
c	c	c	c	a	c	a	a	a	c	c	c	a	a	a	Dakshin Bhabanipur	300		
c	c	c	c	c	c	b	a	c	c	c	c	c	b	c	c	Ranghat	301	
c	c	c	c	c	c	b	1	c	c	c	c	c	b	a	b	c	Elangi	302
c	c	c	c	c	c	a	a	c	c	c	c	b	a	b	c	Sholmari	303	
c	c	c	c	c	c	b	a	c	c	c	c	c	b	c	c	Laliabari	304	
c	c	c	c	c	c	b	a	c	c	c	c	c	b	c	c	Aolagachhi Chaupukuria	305	
c	c	c	c	c	c	a	a	a	c	c	c	a	a	c	c	Dakshin Parapur	306	
c	c	c	c	c	c	a	a	a	c	c	c	a	a	c	c	Uttar Pranpur	307	
c	c	c	c	c	c	1	1	1	c	c	c	1	1	c	c	Choralmani	308	
c	c	c	c	c	c	1	1	a	c	c	c	a	a	a	a	Kshempur	309	
c	c	c	c	c	1	c	b	1	c	c	c	b	b	c	c	Kashimpur	310	
c	c	c	c	c	c	b	a	a	c	c	b	b	c	c	Bijali	311		
c	c	c	c	c	c	a	1	b	b	b	a	a	c	c	Shripur	312		
c	c	c	c	c	c	a	a	a	a	c	c	a	a	c	c	Chhidampur	313	
c	c	c	c	c	c	b	1	c	b	b	b	a	a	a	c	Kandaran	314	
c	c	c	c	c	c	b	a	c	b	b	b	b	c	c	Chaitanpati	315		
c	c	c	c	c	1	c	b	a	c	b	b	b	b	c	Meghdumra	316		
c	c	c	c	c	b	a	b	b	a	a	a	a	c	c	Damanbhiti	317		
c	c	c	c	c	a	a	a	b	a	a	a	a	c	c	Bangapal	318		
c	c	c	c	c	a	a	a	a	a	a	a	a	a	a	Sambhunagar	319		

Serial Number	Name of Village	Number of Non-Government Medical Amenities available.							Availability of drinking water - Yes / No							
		Charitable non Govt. hospital/Nursing home.	Medical practitioner with MBBS Degree	Medical practitioner with other degree	Medical practitioner with no degree	Traditional practitioner and faith healer .	Medicine Shop	Others	Tap water (Treated/Untreated)	Well water (Covered / Uncovered well)	Hand Pump	Tube wells / Bore well	Spring	River / Canal	Tank / Pond / Lake	Others
1	2	32	33	34	35	36	37	38	39	40	41	42	43	44	45	46

280	Bhakri	0	0	0	4	0	0	0	Yes	Yes	Yes	No	No	No	Yes	No
281	Uttar Rasulpur	0	0	0	2	0	0	0	No	Yes	No	Yes	No	No	Yes	No
282	Uttar Bhabanipur	0	0	0	4	0	0	0	No	No	No	Yes	No	Yes	Yes	No
283	Rampur	0	0	0	4	0	0	0	No	Yes	Yes	No	No	Yes	Yes	No
284	Elam	0	0	0	3	0	0	0	No	Yes	No	Yes	No	No	Yes	No
285	Gorakhpur	0	0	0	5	0	0	0	No	Yes	Yes	Yes	No	No	No	No
286	Purba Bejpura															
287	Sadarpur	0	0	0	4	0	1	0	No	No	Yes	Yes	No	Yes	Yes	No
288	Boalia	0	0	0	1	0	0	0	No	No	Yes	Yes	No	Yes	Yes	No
289	Suti	0	0	0	0	1	2	0	No	No	No	Yes	No	Yes	Yes	No
290	Kapsia	0	0	0	2	0	0	0	No	No	No	Yes	No	Yes	Yes	No
291	Dumro	0	0	0	1	0	0	0	No	No	Yes	Yes	No	No	Yes	No
292	Purba Latasi	0	0	1	0	0	0	0	No	Yes	Yes	Yes	No	Yes	Yes	No
293	Gourhanda Aladipur	0	0	1	0	0	0	0	No	No	No	Yes	No	Yes	Yes	No
294	Gourhanda	0	0	5	0	0	0	0	No	No	No	Yes	No	No	Yes	No
295	Enayatnagar	0	0	1	0	0	0	0	No	Yes	Yes	Yes	No	Yes	Yes	No
296	Sholabagha	0	0	0	1	0	0	0	No	No	No	Yes	No	No	Yes	No
297	Jitarpur	0	0	2	0	0	0	0	No	No	No	Yes	No	No	Yes	No
298	Anandaganj	0	0	0	2	0	0	0	No	No	No	Yes	No	Yes	Yes	No
299	Belungaon	0	0	0	0	0	3	0	No	No	Yes	No	No	Yes	Yes	No
300	Dakshin Bhabanipur	0	0	0	0	0	0	0	No	No	Yes	No	No	Yes	Yes	No
301	Ranghat	0	0	0	0	0	0	0	No	No	Yes	No	No	Yes	Yes	No
302	Elangi	0	0	0	0	0	0	0	No	No	Yes	No	No	No	Yes	No
303	Sholmari	0	0	1	0	0	0	0	No	No	Yes	No	No	Yes	Yes	No
304	Laliabari	0	0	0	0	0	0	0	No	No	Yes	Yes	No	Yes	Yes	No
305	Aolagachhi Chaupukuria	0	0	0	0	0	0	0	No	Yes	Yes	Yes	No	Yes	Yes	No
306	Dakshin Parapur	0	0	0	0	0	0	0	No	No	Yes	No	No	Yes	Yes	No
307	Uttar Pranpur	0	0	0	2	0	0	0	No	No	Yes	No	No	Yes	Yes	No
308	Choralmani	0	0	0	0	0	0	0	No	No	Yes	No	No	No	Yes	No
309	Kshempur	0	0	0	0	0	0	0	No	No	Yes	No	No	No	No	No
310	Kashimpur	0	0	0	6	0	0	0	Yes	No	Yes	Yes	No	Yes	Yes	No
311	Bijali	0	0	0	7	0	0	0	No	No	Yes	Yes	No	No	No	No
312	Shripur	0	0	0	2	0	0	0	No	No	Yes	No	No	No	Yes	No
313	Chhidampur	0	0	0	0	0	0	0	No	No	Yes	No	No	No	Yes	No
314	Kandaran	0	0	0	4	0	0	0	Yes	No	Yes	Yes	No	No	Yes	No
315	Chaitanpati	0	0	0	0	0	0	0	No	No	No	No	No	No	No	No
316	Meghdumra	0	0	0	0	0	0	0	No	No	Yes	Yes	No	No	No	No
317	Damanbhiti	0	0	0	0	0	0	0	Yes	No	Yes	No	No	No	Yes	No
318	Bangapal	0	0	0	0	0	0	0	Yes	No	Yes	No	No	No	Yes	No
319	Sambhunagar	0	0	0	0	0	0	0	Yes	No	Yes	Yes	No	No	Yes	No

Availability of toilet & others Yes / No				Communication and transport facilities (If amenities available code -Yes is given except for Village Pin Code .If not available within the village , the distance range code viz; a for < 5 Kms, b for 5-10 Kms and c for 10+ kms of nearest place where facility is available is given).								
Community toilet including bath.	Community toilet excluding bath.	Rural sanitary mart or sanitary hardware outlet available near the village.	Community bio- gas or recycle of waste for productive use.	Post office(PO)	Sub post office (SPO)	Post & Telegraph office (P&TO)	Village Pin Code	Telephones (Land lines)	Public call office (PCO)	Mobile phone coverage	Name of Village	Serial Number
47	48	49	50	51	52	53	54	55	56	57	2	1

No	No	No	No	a	a	c	732126	Yes	Yes	Yes	Bhakri	280
No	No	No	No	a	Yes	c	732123	a	a	Yes	Uttar Rasulpur	281
No	No	No	No	b	Yes	c	732126	a	Yes	Yes	Uttar Bhabanipur	282
No	No	No	No	a	a	c	732126	a	Yes	Yes	Rampur	283
No	No	No	No	a	a	c	732139	a	a	Yes	Elam	284
No	No	No	No	a	a	c	732139	a	a	Yes	Gorakhpur	285
											Purba Bejpura	286
No	No	No	No	b	Yes	c	732123	a	Yes	Yes	Sadarpur	287
No	No	No	No	b	Yes	b	732139	b	c	b	Boalia	288
No	No	No	No	b	a	b	732139	b	b	Yes	Suti	289
No	No	No	No	b	Yes	b	732139	b	b	a	Kapsia	290
No	No	No	No	b	a	b	732139	b	b	Yes	Dumro	291
No	No	No	No	b	a	c	732139	a	c	Yes	Purba Latasi	292
No	No	No	No	c	a	c	732123	b	c	c	Gourhanda Aladipur	293
No	No	No	No	c	b	c	732139	c	c	c	Gourhanda	294
No	No	No	No	c	a	c	732139	c	c	c	Enayatnagar	295
No	No	No	No	c	a	c	732139	c	c	c	Sholabagha	296
No	No	No	No	b	Yes	c	732139	b	b	b	Jitarpur	297
No	No	No	No	b	a	b	732139	Yes	b	Yes	Anandaganj	298
No	No	No	No	b	a	b	732139	Yes	Yes	Yes	Belungaon	299
No	No	No	No	a		c	732139	c	a	Yes	Dakshin Bhabanipur	300
No	No	Yes	No	c	a	c		c	c	c	Ranghat	301
No	No	Yes	No	c		c	732126	b	b	b	Elangi	302
No	No	No	No	c	a	c	732139	a	a	a	Sholmari	303
No	No	Yes	No	c	a	c	732139	b	b	b	Laliabari	304
No	Yes	Yes	No	Yes	a	c	732139	b	b	b	Aolagachhi Chaupukuria	305
No	No	No	No	c	a	c	732139	c	c	Yes	Dakshin Paranpur	306
No	No	No	No	c	a	c	732139	c	a	Yes	Uttar Pranpur	307
No	No	No	No	Yes	Yes	c	732139	Yes	Yes	c	Choralmani	308
No	No	No	No	c	a	c	732139	c	a	Yes	Kshempur	309
No	No	No	No	c	Yes	c	732139	c	c	Yes	Kashimpur	310
No	No	No	No	a	a	c	732139	a	a	Yes	Bijali	311
No	No	No	No	a	b	b	732139	b	b	Yes	Shripur	312
No	No	No	No	b	a	c	732123	b	a	Yes	Chhidampur	313
No	No	No	No	a	Yes	c	732139	Yes	Yes	Yes	Kandaran	314
No	No	No	No			c	732123	a	b	Yes	Chaitanpati	315
No	No	No	No	b	a	c	732139	a	a	Yes	Meghdumra	316
No	No	No	No	a	a	a	732139	Yes	Yes	Yes	Damanbhiti	317
No	No	No	No	a	a	a	732139	Yes	Yes	Yes	Bangapal	318
No	No	No	No	b	b	b	732139	Yes	Yes	Yes	Sambhunagar	319

Communication and transport facilities (If amenities available code -Yes is given except for Village Pin Code ,If not available within the village , the distance range code viz; a for < 5 Kms, b for 5-10 Kms and c for 10+ kms of nearest place where facility is available is given).													Village connected to highway (If amenities available code village , the distance range and c for 10+ kms of nearest				
Serial Number	Name of Village	Internet cafes/ Common service centre (CSC)	Private courier facility	Bus service (Public & Private)	Railway stations	Auto/Modified Autos	Taxis and Vans	Tractors	Cycle-pulled rickshaws(Manual & Machine driven)	Carts driven by animals	Sea /River ferry service	Connected to national highway(NH)	Connected to state highway(SH)	Connected to major district road (MDR)	Connected to others district road	Pucca roads	
1	2	58	59	60	61	62	63	64	65	66	67	68	69	70	71	72	

280	Bhakri	a	Yes	a	c	a	Yes	Yes	Yes	Yes	c	a	a	Yes	Yes	Yes
281	Uttar Rasulpur	c	Yes	a	c	a	a	a	Yes	Yes	c	a	a	a	Yes	Yes
282	Uttar Bhabanipur	c	Yes	a	c	b	b	a	Yes	Yes	Yes	a	a	a	Yes	Yes
283	Rampur	c	a	a	c	a	a	Yes	Yes	Yes	c	a	a	a	Yes	Yes
284	Elam	c	Yes	a	c	a	Yes	Yes	Yes	Yes	c	a	a	a	Yes	Yes
285	Gorakhpur	b	Yes	a	c	b	a	Yes	Yes	Yes	c	a	a	a	Yes	Yes
286	Purba Bejpura															
287	Sadarpur	a	b	b	c	b	Yes	a	Yes	Yes	c	b	b		Yes	Yes
288	Boalia	c	b	b	c	b	Yes	Yes	Yes	Yes	Yes	b	b	c	b	a
289	Suti	a	b	b	c	b	Yes	Yes	b	Yes	c	b	b		b	Yes
290	Kapsia	a	b	b	c	b	Yes	Yes	Yes	Yes	b	c	c		Yes	Yes
291	Dumro	c	b	c	c	b	Yes	Yes	Yes	Yes	c	c		b	b	Yes
292	Purba Latasi	b	b	b	c	b	a	a	a	Yes	c	b	b	a	a	Yes
293	Gourhanda Aladipur	c	c	c	c	a	Yes	Yes	b	Yes	c	b			c	Yes
294	Gourhanda	a	c	b	c	c	Yes	Yes	Yes	Yes	c	b	c			Yes
295	Enayatnagar	c	c	c	c	c	Yes	Yes	Yes	Yes	c	b	b	a	Yes	Yes
296	Sholabagha	c	c	c	c	c	Yes	a	Yes	Yes	a	b	b	a	a	a
297	Jitarpur	a	b	c	c	b	Yes	Yes	Yes	Yes	c	b	c		c	Yes
298	Anandaganj	c	b	b	c	b	Yes	Yes	a	Yes	c	b	b	c	c	a
299	Belungaon	c	b	Yes	b	b	Yes	Yes	Yes	Yes	c		b	b	b	Yes
300	Dakshin Bhabanipur	c	c	c	c	b	a	Yes	Yes	c	c		c	c	c	a
301	Ranghat	a	c	b	c	c	c	Yes	Yes	Yes	a	c	c	b	b	b
302	Elangi	b	b	b	c	b	b	Yes	Yes	Yes	c	b		a	a	a
303	Sholmari	b	a	a	c	a	a	Yes	a	Yes	Yes	c	a	a	a	a
304	Laliabari	a	c	b	c	c	c	Yes	Yes	Yes	a	b	a	a	a	a
305	Aolagachhi Chaupukuria	b	c	b	c	c	c	Yes	Yes	Yes	a	c	c	b	a	a
306	Dakshin Paranpur	b	c	c	c	c	c	c	Yes	Yes	Yes		c	c	c	Yes
307	Uttar Pranpur	b	c	c	c	c	c	a	Yes	Yes	Yes	c	c	c	c	Yes
308	Choralmani	b	c	a	c	c	Yes	Yes	Yes	Yes	Yes		b	b	b	Yes
309	Kshempur	b	c	c	c	a	c	c	Yes	Yes	c	c	c	c	c	a
310	Kashimpur	a	c	c	c	c	c	Yes	Yes	Yes	Yes	c	c	c	c	b
311	Bijali	b	a	a	b	a	Yes	Yes	Yes	Yes	c	c	a	a	a	Yes
312	Shripur	b	b	b	c	b	Yes	Yes	Yes	Yes	c	c	b	b	b	Yes
313	Chhidampur	b	b	b	c	b	b	Yes	Yes	Yes	c	c	b	b	b	Yes
314	Kandaran	a	a	a	c	b	Yes	Yes	Yes	Yes	c	c	a		Yes	Yes
315	Chaitanpati	c	b	a	c	c	a	c	Yes	c	c					a
316	Meghdumra	b	b	b	c	c	Yes	Yes	Yes	Yes	c	c	b	b	b	Yes
317	Damanbhiti	c	a	a	c	c	Yes	Yes	Yes	Yes	c	a		a	a	a
318	Bangapal	c	a	a	c	a	Yes	Yes	Yes	Yes	c	a		a		a
319	Sambhunagar	c	b	a	b	b	Yes	Yes	Yes	Yes	c	a		Yes	Yes	a

ys,village roads, banks & credit societies :-Yes is given, If not available within the code viz; a for <5 Kms, b for 5-10 Kms place where facility is available is given).													Availability of miscellaneous facilities (If amenities available code -Yes is given, If not available within the village , the distance range code viz; a for < 5 Kms, b for 5-10 Kms and c for 10+ kms of nearest place where facility is available is given).			
Kutchcha roads	Water bounded macadam(WBM) roads	Navigable waterway (river/canal)(NW)	Footpaths (FP)	Commercial & Co-operative Banks	ATM	Agricultural Credit Societies	Self-Help Group (SHG)	Public distribution system (PDS) shop	Mandis / Regular market	Weekly Haat	Agricultural marketing society	Integrated Child Development Scheme (Nutritional Centres)	Anganwadi Centre (Nutritional Centres)	Others (Nutritional Centres)	Name of Village	Serial Number
73	74	75	76	77	78	79	80	81	82	83	84	85	86	87	2	1

Yes	a	a	Yes	a	a	c	Yes	a	c	a	a	b	Yes	Yes	Bhakri	280
Yes	a	a	a	a	a	c	Yes	Yes	c	a	a	c	Yes	Yes	Uttar Rasulpur	281
Yes	b	a	Yes	b	b	c	Yes	a	c	a	b	c	Yes	Yes	Uttar Bhabanipur	282
Yes	a	a	Yes	a	a	Yes	Yes	a	Yes	a	a	c	Yes	Yes	Rampur	283
Yes	a		Yes	a	a	c	Yes	a	Yes	a	a	c	Yes	Yes	Elam	284
Yes	Yes		Yes	a	a	c	Yes	Yes	c	a	a	c	Yes	Yes	Gorakhpur	285
															Purba Bejpura	286
Yes			Yes	b	b	c	Yes	Yes	c	b	b	c	Yes	Yes	Sadarpur	287
Yes	Yes	Yes	Yes	b	b	c	Yes	Yes	c	a	c	b	Yes	Yes	Boalia	288
Yes	b	Yes	Yes	a	a	c	Yes	Yes	c	a	c	Yes	Yes	Yes	Suti	289
Yes	c	b	Yes	b	b	Yes	Yes	Yes	b	Yes	c	Yes	Yes	Yes	Kapsia	290
Yes	c	c	Yes	b	b	c	Yes	a	c	Yes	b	Yes	Yes	Yes	Dumro	291
Yes	b	c	Yes	b	b	c	Yes	a	c	a	c	c	a	Yes	Purba Latasi	292
Yes	b	c	Yes	c	c	c	Yes	a	c	a	c	Yes	Yes	Yes	Gourhanda Aladipur	293
Yes	Yes	Yes	Yes	c	c	c	Yes	a	c	b	b	Yes	Yes	Yes	Gourhanda	294
Yes	c	Yes	Yes	c	c	c	Yes	a	c	a	b	b	Yes	Yes	Enayatnagar	295
Yes	b	a	a	c	c	b	a	Yes	c	a	Yes	b	a	Yes	Sholabagha	296
Yes	c	Yes	Yes	b	b	c	Yes	a	c	Yes	b	Yes	Yes	Yes	Jitarpur	297
Yes	c	c	Yes	b	b	c	Yes	a	Yes	Yes	a	Yes	Yes	Yes	Anandaganj	298
Yes			Yes			c	Yes	Yes	c	a	Yes	Yes	Yes	Yes	Belungaon	299
Yes			Yes	c	c	c	Yes	Yes	c	b	Yes	Yes	Yes	Yes	Dakshin Bhabanipur	300
Yes		Yes	Yes	a	c	c	Yes	Yes	c	a	c	c	Yes	Yes	Ranghat	301
Yes			Yes	a	c	c	Yes	a	c	a	c	c	Yes	Yes	Elangi	302
a	a	Yes	a	c	c	Yes	a	c	a	c	c	Yes	Yes	Yes	Sholmari	303
a		Yes	Yes	a	c	c	Yes	Yes	c	Yes	c	c	Yes	Yes	Laliabari	304
a		Yes	Yes	Yes	c	c	Yes	Yes	Yes	Yes	Yes	c	Yes	Yes	Aolagachhi Chaupukuria	305
Yes			Yes	c	c	c	Yes	Yes	c	b	Yes	Yes	Yes	Yes	Dakshin Paranpur	306
Yes	c		Yes	c	c	c	Yes	Yes	c	b	Yes	Yes	Yes	Yes	Uttar Pranpur	307
Yes			Yes	b	b	b	Yes	Yes	c	b	Yes	Yes	Yes	Yes	Choralmani	308
Yes			Yes	c	c	c	Yes	Yes	c	a	c	Yes	Yes	Yes	Kshempur	309
Yes		Yes	Yes	c	c	c	Yes	Yes	b	Yes	Yes	Yes	Yes	Yes	Kashimpur	310
Yes	Yes		Yes	b	c	b	Yes	a	b	b	b	a	a	Yes	Bijali	311
Yes			Yes	b	c	b	Yes	Yes	b	b	b	b	Yes	Yes	Shripur	312
a		a	b	b	b	b	Yes	a	c	b	b	Yes	Yes	Yes	Chhidampur	313
Yes			Yes	a	c	c	Yes	Yes	c	a	Yes	Yes	Yes	Yes	Kandaran	314
a		a				c	Yes	Yes	c	a	Yes	Yes	Yes	Yes	Chaitanpati	315
Yes	Yes		Yes	b	c	c	Yes	a	c	b	b	b	Yes	Yes	Meghdumra	316
Yes			Yes	a	a	c	Yes	a	c	a	a	Yes	Yes	Yes	Damanbhiti	317
Yes			Yes	a	a	c	Yes	Yes	c	a	a	a	Yes	Yes	Bangapal	318
Yes			Yes	a	b	c	Yes	a	c	b	b	a	Yes	Yes	Sambhunagar	319

Availability of miscellaneous facilities (If amenities available code -Yes is given, If not available within the village , the distance range code viz; a for < 5 Kms, b for 5-10 Kms and c for 10+ kms of nearest place where facility is available is given).													Availability of electricity (Yes/No)			
Serial Number	Name of Village	ASHA (Accredited Social Health Activist)	Community centre with/without TV	Sports Field,	Sports Club / Recreation Centre	Cinema / Video Hall	Public Library	Public Reading Room	Newspaper Supply	Assembly Polling station	Birth & Death Registration Office	Power Supply for Domestic Use (ED)	Power Supply for Agricultural Use (EAG)	Power Supply for Commercial Use (EC)	Power Supply for All Uses (EA)	
1	2	88	89	90	91	92	93	94	95	96	97	98	99	100	101	

280	Bhakri	Yes	a	Yes	a	a	a	a	a	Yes	Yes	Yes	Yes	Yes	Yes
281	Uttar Rasulpur	Yes	b	Yes	a	a	a	a	a	Yes	a	Yes	Yes	No	No
282	Uttar Bhabanipur	Yes	Yes	a	a	b	a	a	Yes	Yes	b	Yes	Yes	Yes	Yes
283	Rampur	Yes	Yes	Yes	Yes	Yes	Yes	Yes	a	Yes	a	Yes	Yes	Yes	Yes
284	Elam	a	Yes	Yes	a	a	a	a	a	a	a	Yes	Yes	No	No
285	Gorakhpur	Yes	Yes	Yes	Yes	a	a	a	a	Yes	Yes	Yes	Yes	Yes	Yes
286	Purba Bejpura														
287	Sadarpur	b	Yes	Yes	b	b	b	b	Yes	Yes	b	Yes	Yes	Yes	Yes
288	Boalia	Yes	b	Yes	b	b	b	b	Yes	Yes	b	Yes	Yes	Yes	Yes
289	Suti	Yes	c	Yes	Yes	a	Yes	Yes	Yes	Yes	a	Yes	Yes	Yes	Yes
290	Kapsia	Yes	b	Yes	Yes	b	b	b	Yes	Yes	b	Yes	Yes	Yes	Yes
291	Dumro	a	b	Yes	Yes	b	a	Yes	Yes	Yes	a	Yes	Yes	Yes	Yes
292	Purba Latasi	a	Yes	a	a	b	c	b	b	a	b	Yes	Yes	No	No
293	Gourhanda Aladipur	Yes	c	Yes	Yes	c	Yes	b	Yes	Yes	Yes	Yes	Yes	Yes	Yes
294	Gourhanda	a	b	a	a	c	a	a	Yes	Yes	a	Yes	Yes	Yes	Yes
295	Enayatnagar	Yes	Yes	Yes	c	c	a	c	Yes	Yes	a	Yes	Yes	Yes	Yes
296	Sholabagha	a	Yes	a	Yes	a	c	c	Yes	a	a	Yes	Yes	Yes	Yes
297	Jitarpur	Yes	c	Yes	b	b	b	b	Yes	Yes	b	Yes	Yes	Yes	Yes
298	Anandaganj	Yes	b	a	a	b	b	b	Yes	Yes	b	Yes	Yes	Yes	Yes
299	Belungaon	Yes	Yes	Yes	Yes	Yes	Yes	Yes	Yes	Yes	Yes	Yes	No	Yes	No
300	Dakshin Bhabanipur	Yes	Yes	Yes	Yes	a	c	Yes	a	a	a	Yes	No	No	No
301	Ranghat	Yes	c	Yes	c	c	c	c	Yes	Yes	Yes	Yes	Yes	Yes	Yes
302	Elangi	Yes	c	Yes	c	c	c	c	Yes	Yes	Yes	Yes	Yes	Yes	Yes
303	Sholmari	Yes	c	a	a	c	a	a	a	Yes	a	Yes	Yes	No	No
304	Laliabari	Yes	c	Yes	c	b	c	c	Yes	Yes	a	Yes	Yes	Yes	Yes
305	Aolagachhi Chaupukuria	Yes	c	Yes	c	b	c	c	Yes	Yes	Yes	Yes	Yes	Yes	Yes
306	Dakshin Paranpur	Yes	Yes	Yes	Yes	a	Yes	Yes	Yes	Yes	Yes	Yes	No	Yes	No
307	Uttar Pranpur	Yes	Yes	Yes	Yes	Yes	Yes	Yes	Yes	Yes	Yes	Yes	No	Yes	No
308	Choralmani	Yes	Yes	Yes	a	a	Yes	Yes	Yes	Yes	Yes	Yes	No	Yes	No
309	Kshempur	Yes	c	a	Yes	a	c	Yes	Yes	Yes	Yes	Yes	No	Yes	No
310	Kashimpur	Yes	Yes	b	c	b	c	c	Yes	Yes	Yes	Yes	Yes	Yes	Yes
311	Bijali	Yes	Yes	a	Yes	b	Yes	Yes	b	a	b	Yes	Yes	Yes	Yes
312	Shripur	Yes	Yes	Yes	Yes	b	Yes	Yes	Yes	Yes	b	Yes	Yes	Yes	Yes
313	Chhidampur	Yes	Yes	Yes	Yes	Yes	Yes	Yes	Yes	Yes	Yes	Yes	No	No	No
314	Kandaran	Yes	Yes	Yes	Yes	a	Yes	Yes	Yes	Yes	Yes	Yes	Yes	Yes	Yes
315	Chaitanpati	Yes	Yes	Yes	Yes	Yes	Yes	Yes	Yes	Yes	Yes	Yes	No	No	No
316	Meghdumra	a	Yes	Yes	Yes	b	a	a	a	Yes	b	Yes	Yes	Yes	Yes
317	Damanbhiti	Yes	Yes	Yes	Yes	a	Yes	Yes	Yes	Yes	Yes	Yes	Yes	Yes	Yes
318	Bangapal	Yes	Yes	Yes	Yes	a	a	a	Yes	Yes	a	Yes	Yes	Yes	Yes
319	Sambhunagar	Yes	b	a	Yes	b	a	a	Yes	a	a	Yes	Yes	Yes	Yes

Nearest Town		Land Use							
		Area under different types of land use (in hectares rounded up to one decimal place)							
Name	Distance range code i.e. a for < 5 Kms, b for 5-10 Kms and c for 10+ kms .	Forests	Area under Non-agricultural Uses	Barren and Un-cultivable land	Permanent Pastures and Other Grazing Lands	Land Under Miscellaneous Tree Crops etc.	Culturable Waste Land	Name of Village	Serial Number
102	103	104	105	106	107	108	109	2	1

MALDA	c	0	23	0	0	0	2.2	Bhakri	280
MALDA	c	0	18.1	0	0	0	0.4	Uttar Rasulpur	281
MALDA	c	0	6	0	0	0	0.4	Uttar Bhabanipur	282
MALDA	c	0	3	0	0	0	0.4	Rampur	283
MALDA	c	0	9.2	0	0	0	0.8	Elam	284
MALDA	c	0	21.7	0	0	0	0.8	Gorakhpur	285
MALDA	c	0	3.1	0	0	0	0.4	Purba Bejpura	286
MALDA	c	0	14	0	0	0	1.1	Sadarpur	287
MALDA	c	0	49.3	0	0	0	7.9	Boalia	288
MALDA	c	0	55.2	0	0	0	1.8	Suti	289
MALDA	c	0	25	0	0	0	1	Kapsia	290
MALDA	c	0	27.8	0	0	0	1	Dumro	291
MALDA	c	0	1	0	0	0	0	Purba Latasi	292
MALDA	c	0	22.7	0	0	0	1.1	Gourhanda Aladipur	293
MALDA	c	0	43.4	0	0	0	3.5	Gourhanda	294
MALDA	c	0	29.9	0	0	0	1.1	Enayatnagar	295
MALDA	c	0	0.5	0	0	0	0	Sholabagha	296
MALDA	c	0	26	0	0	0	1.5	Jitarpur	297
MALDA	c	0	12.5	0	0	0	1	Anandaganj	298
MALDA	c	0	50.6	0	0	0	1	Belungaon	299
MALDA	c	1.1	17.7	0	0	0	0.6	Dakshin Bhabanipur	300
MALDA	c	0	40.9	0	0	0	3.1	Ranghat	301
MALDA	c	0	26.9	0	0	0	1.9	Elangi	302
MALDA	c	0	26.9	0	0	0	0	Sholmari	303
MALDA	c	0	80	0	0	0	3.8	Laliabari	304
MALDA	c	0	12.9	0	0	0	0.4	Aolagachhi Chaupukuria	305
MALDA	b	0	12.4	0	0	0	0.6	Dakshin Paranpur	306
MALDA	b	0	10	0	0	0	1	Uttar Pranpur	307
MALDA	b	0	11	0	0	0	0.8	Choralmani	308
MALDA	b	1	12	0	0	0	1.2	Kshempur	309
MALDA	b	3	95	0	0	0	6.7	Kashimpur	310
MALDA	b	0	13	0	0	0	0.4	Bijali	311
MALDA	b	0	59	0	0	0	4.2	Shripur	312
MALDA	b	0	48.7	0	0	0	1.4	Chhidampur	313
MALDA	b	3	46	0	0	0	6	Kandaran	314
MALDA	b	0	4.9	0	0	0	0	Chaitanpati	315
MALDA	b	0.4	54.8	0	0	0	4	Meghdumra	316
MALDA	c	0	7	0	0	0	3	Damanbhiti	317
MALDA	c	1	5	0	0	0	3	Bangapal	318
MALDA	c	1.5	15.4	0	0	0	0	Sambhunagar	319

Land Use											
Area under different types of land use (in hectares rounded up to one decimal place)							Area irrigated by source (in hectare).				
Serial Number	Name of Village	Fallow lands other than current fallows	Current Fallows	Net Area Sown	Total Irrigated Land Area	Total Un-irrigated Land Area	Canals (C)	Wells/Tube-wells(W/TW)	Tanks/Lakes(T/L)	Water Falls(WF)	Others(O)
1	2	110	111	112	113	114	115	116	117	118	119

280	Bhakri	0	0	202	26.3	175.8	0	0	0	0	26.3
281	Uttar Rasulpur	0	0	159.5	38.1	121.4	0	20	18.1	0	0
282	Uttar Bhabanipur	0	0	54.2	15.9	38.3	0	10.8	5.2	0	0
283	Rampur	0	0	45.8	18.4	27.4	1.1	0	5.2	0	12.1
284	Elam	0	0	87.6	36.6	51	0	14.2	13.2	0	9.2
285	Gorakhpur	0	0	183.1	26.1	157	0	13.9	12.2	0	0
286	Purba Bejpura	0	0	194.4	10.1	184.3	0	10.1	0	0	0
287	Sadarpur	0	0	223.3	29.3	194.1	0	21.2	8.1	0	0
288	Boalia	0	0	452.8	135.8	317	0	70	59.7	0	6.1
289	Suti	0	0	416.7	148.3	268.4	0	118.3	30	0	0
290	Kapsia	0	0	239.9	119	120.9	30	70	15.2	0	3.8
291	Dumro	0	0	267.8	40.2	227.6	0	36.2	4	0	0
292	Purba Latasi	0	0	91.5	12	79.5	0	12	0	0	0
293	Gourhanda Aladipur	0	0	184.6	61.2	123.4	0	44.2	17	0	0
294	Gourhanda	0	0	407.4	98.5	308.9	10	60	21.5	0	7
295	Enayatnagar	0	0	260.9	117.5	143.4	0	99	18.5	0	0
296	Sholabagha	0	0	46	12	34	0	12	0	0	0
297	Jitarpur	0	0	253.1	72.5	180.6	0	57	15.5	0	0
298	Anandaganj	0	0	100.1	64	36.1	4	30	11.3	0	18.7
299	Belungaon	0	0	363.3	109.6	253.7	0	87.5	22.1	0	0
300	Dakshin Bhabanipur	0	0	138.7	79.3	59.4	0	36.7	42.6	0	0
301	Ranghat	0	0	296.8	138.2	158.5	0	40.4	25.6	0	72.2
302	Elangi	0	0	212.1	120.1	92	0	50.1	0	0	70
303	Sholmari	0	0	159.6	103.4	56.3	0	52.6	0	0	50.8
304	Laliabari	0	0	516.8	164	352.8	0	32.4	0	0	131.6
305	Aolagachhi Chaupukuria	0	0	77.4	27.4	50	0	22.7	0	0	4.7
306	Dakshin Paranpur	0	0	70.9	30	40.9	0	30	0	0	0
307	Uttar Pranpur	0	0	46	22	24	0	22	0	0	0
308	Choralmani	0	0	100.4	38	62.4	28	10	0	0	0
309	Kshempur	0	0	81.3	34.2	47.1	0	34.2	0	0	0
310	Kashimpur	0	0	821.9	195	626.9	0	55	15	0	125
311	Bijali	0	0	81.4	25.1	56.3	0	25.1	0	0	0
312	Shripur	0	0	477.9	116.9	361	73.9	25	0	0	18
313	Chhidampur	0	0	99.6	31.6	68	0	31.6	0	0	0
314	Kandaran	0	0	369.5	80.8	288.7	0	62.8	18	0	0
315	Chaitanpati	0	0	177.6	53	124.6	0	40.6	12.4	0	0
316	Meghdumra	0	0	435.6	116.7	318.9	0	83.1	33.6	0	0
317	Damanbhiti	0	0	37.3	16	21.3	0	14	2	0	0
318	Bangapal	0	0	38	29.5	8.5	0	19.5	10	0	0
319	Sambhunagar	0	0	117	53	64	0	39	14	0	0

Name of three most important commodities manufactured			Name of Village	Serial Number
First	Second	Third		
120	121	122	2	1

Bhakri	280
Uttar Rasulpur	281
Uttar Bhabanipur	282
Rampur	283
Elam	284
Gorakhpur	285
Purba Bejpura	286
Sadarpur	287
Boalia	288
Suti	289
Kapsia	290
Dumro	291
Purba Latasi	292
Gourhanda Aladipur	293
Gourhanda	294
Enayatnagar	295
Sholabagha	296
Jitarpur	297
Anandaganj	298
Belungaon	299
Dakshin Bhabanipur	300
Ranghat	301
Elangi	302
Sholmari	303
Laliabari	304
Aolagachhi Chaupukuria	305
Dakshin Parapur	306
Uttar Pranpur	307
Choralmani	308
Kshempur	309
Kashimpur	310
Bijali	311
Shripur	312
Chhidampur	313
Kandaran	314
Chaitanpati	315
Meghdumra	316
Damanbhiti	317
Bangapal	318
Sambhunagar	319

Serial Number	Name of Village	Location code no.	Total area of the village (in hectares rounded up to one decimal place)	Total population (2011 census)	Number of households (2011 census)	Number of educational amenities available in village, the distance range code viz; a for 0-5 kms, b for 5-10 kms, c for 10+ kms of nearest place where facility is available							
						Pre-Primary school (PP)	Primary school (P)	Middle school (M)	Secondary School (S)	Senior Secondary school (SS)	Degree college of arts, science & commerce (ASC)	Engineering college(EC)	Medical college (MC)
1	2	3	4	5	6	7	8	9	10	11	12	13	14
320	Chandua	312286	405.8	4038	863	3	2	1	1	a	a		c
321	Gangadebi	312287	223.2	3568	736	3	3	1	1	a	b		c
322	Gopalpur	312288	288.5	977	195	1	1	a	a	a	a		c
323	Damaipur	312289	557.2	6161	1208	3	2	b	a	a	b		c
324	Kaliganj	312290	126.4	2100	438	2	2	1	a	a	b	c	c
325	Durgapur	312291	69.2	918	201	2	2	a	a	a	b	c	c
326	Aladipur	312292	65.6	1043	246	1	1	1	1	a	b		c
327	Shimultala	312293	89.6	2056	435	1	1	1	a	a	a	c	c
328	Batrishkola	312294	212.4	449	94	1	1	c	a	b	c	c	c
329	Dhunriban	312295	77.4	902	174	b	a	b	a	b	c	c	c
330	Beradangi	312296	63.1	240	52	1	1	c	b	b	c	c	c
331	Basudebpur	312297	83.6	1410	309	1	1	a	a	a	b	b	
332	Harishpara	312298	69.3	920	219	2	2	1	1	1	b		c
333	Kashipara	312299	156.7	1548	395	1	1	1	1	a	b	b	c
334	Gobindapara	312300	178.3	1907	456	2	1	1	1	1	a		c
335	Gaursanda	312301	231.4	1648	371	2	1	a	a	a	b		
336	Anupnagar	312302	179.1	984	235	1	1	1	1	a	b		c
337	Barno	312303	109.6	996	248	1	1	a	a	a	b		c
338	Malatipur	312304	86.2	1201	307	2	1	1	1	a	b		c
339	Mahadipur	312305	238.8	801	190	1	1	1	a	a	b		c
340	Mohanpur	312306	56.6	335	70	1	1	a	a	a	b		c
341	Krishnaganj	312307	156.2	1422	344	1	1	a	a	a	b		c
342	Mahammadpur	312308	320.9	2993	682	2	2	a	a	a	a	c	c
343	Bidyandapur	312309	92.2	3196	761	2	2	1	1	a	a	c	c
344	Dakhin Rasulpur	312310	150.9	1394	338	a	a	a	a	a	b		
345	Lalganj	312311	172.1	930	228	2	2	1	a	a	b		c
346	Mirzadpur	312312	53.6	1235	302	1	1	a	a	a	b		
347	Gahulapara	312313	100.5	1239	302	1	1	a	a	a	b		
348	Parani Nagar	312314	226.8	2366	589	2	2	a	a	a	b		
349	Arazi Gahulapara	312315	72.5	0	0								
350	Lakshmipur	312316	85.1	116	23	b	a	b	b	b	c		
351	Jadupur	312317	255.2	2668	648	2	1	1	1	1	c	c	c
352	Bhandaria	312318	128.9	887	210	a	a	a	a	a	c	c	c
353	Kanaipur	312319	213.8	2477	554	3	3	1	a	a	c	c	c
354	Chandipur Darmar	312320	103.1	740	189	1	1	a	a	b	c	c	c
355	Balarampur	312321	213.5	1843	442	1	1	a	a	b	c	c	c
356	Magra Marai	312322	134.7	109	19	a	a	a	a	a	c	c	c
357	Pratappur	312323	66	155	27	a					c	c	c
358	Janipur	312324	384	3097	590	1	1	b	b	b	c	c	c
359	Rampurujitpur	312325	149.6	1790	338	1	1	b	b	b	c	c	c
360	Ramkrishnapur	312326	196.1	3680	631	1	1	a	a	a	c	c	c
361	Makarshui	312327	112.8	576	94	2	2	1	a	a	c	c	c

- Village Directory

(As in 2009)

le. (If not available within the < 5 Kms, b for 5-10 Kms and c cility is available is given).					Number of Medical Amenities available. (If not available within the village , the distance range code viz; a for < 5 Kms, b for 5-10 Kms and c for 10+ kms of nearest place where facility is available is given).										Name of Village	Serial Number		
Management institute (MI)	Polytechnic (Pt)	Vocational training school /ITI	Non-formal training centre (NFTC)	Special school for disabled (SSD)	Others (specify)	Community health centre (CHC)	Primary health centre (PHC)	Primary health sub centre (PHS)	Maternity and child welfare centre (MCW)	T.B. clinic (TBC)	Hospital-allopathic (HA)	Hospital-alternative medicine (HO)	Dispensary (D)	Veterinary hospital (VH)			Mobile health clinic (MHC)	Family welfare centre (FWC)
15	16	17	18	19	20	21	22	23	24	25	26	27	28	29	30	31	2	1
c	c					a	a	1	1	a	a		a				Chandua	320
c	c					a	a	1	a	a	a		a	a		a	Gangadebi	321
c	c					a	a	a	a	a	a		a	a		a	Gopalpur	322
c	c		c			b	b	1	b	b	b	b	b	b	c	c	Damaipur	323
c	c	c	c	c		c	b	1	b	b	b	b	a	b	c	c	Kaliganj	324
c	c	c	b	c		c	b	a	b	b	b	b	b	b	c	c	Durgapur	325
c	c					a	a	1	a	a	a		a	a	a	a	Aladipur	326
c	c	c	c	c		b	b	1	a	b	b	b	b	c	c	c	Shimultala	327
c	c	c	c	c		c	a	a	a	a	a	a	a	a	c	c	Batrishkola	328
c	c	c	c	c		c	b	a	b	c	b	c	c	c	c	c	Dhunriban	329
c	c	c	c	c		c	b	a	b	b	b	b	a	b	c	c	Beradangi	330
c		c	c	c		a	a	a	a	a	a		a	a		a	Basudebpur	331
c	c	c	c	c		a	a	a	a	a	a		a	a		a	Harishpara	332
c	c	c	c	c		1	1	1	1	1	1	1	1	a	a	1	Kashipara	333
c	c	c		c		a	a	1	a	a	a	a		a	a	a	Gobindapara	334
c	c		c			a	a	a	a	a	a		a	a		a	Gaursanda	335
c	c		c			a	a	a	a	a	a		a	a		a	Anupnagar	336
c	c	c	c	c		a	a	a	a	a	a		a	a		a	Barno	337
c	c	c	c	c		a	a	1	a	a	a		a			a	Malatipur	338
c	c		c			a	a	a	a	a	a		a	a		a	Mahadipur	339
c	c		c			a	a	a	a	a	a		a	a		a	Mohanpur	340
c	c		c			a	a	a	a	a	a		a	a		a	Krishnaganj	341
c	c	c	c	c		a	a	1	c	1	a		a	a			Mahammadpur	342
c	c	c	c	c		1	c	a	a	a	a		a	a		c	Bidyanandapur	343
c	c		c			a	a	a	a	a	a		a	a		a	Dakhin Rasulpur	344
c	c		c			1	a	a	a	a	a		a	a		a	Lalganj	345
c	c		c			a	a	a	a	a	a		a	a		a	Mirzadpur	346
c			c			a	a	a	a	a	a		a	a		a	Gahulapara	347
c	c		c			a	a	1	a	a	a		a	a		a	Parani Nagar	348
																	Arazi Gahulapara	349
	c					b	b	a	b	b	b		b	b		b	Lakshmipur	350
c	c	c	c	c		c	b	a	c	c	c		b	c			Jadupur	351
c	c	c	c	c		c	b	1	c	c	c		c				Bhandaria	352
c	c	c	c	c		c	b	1	c	c	c	c	c	c			Kanaipur	353
c	c	c	c	c		c	a	a	c	c	c		a	c			Chandipur Darmar	354
c	c	c	c	c		a	c	a	c	c	c	c	c	c	a	c	Balarampur	355
c	c	c	c	c		c	b	a	b	c	b	c	c	c	c	b	Magra Marai	356
c	c	c	c	c		b	c	c	b	c	b	c	c	c	c	c	Pratappur	357
c	c	c	c	c		c	b	b	c	c	c	c	b	c			Janipur	358
c	c	c	c	c		c	a	a	b	b	c		a	b			Rampurujitpur	359
c	c	c	c	c		c	b	a	b	c	b	c	c	c	c	b	Ramkrishnapur	360
c	c	c	c	c		c	b	a	b	c	b	c	c	c	c	b	Makarshui	361

Serial Number	Name of Village	Number of Non-Government Medical Amenities available.							Availability of drinking water - Yes / No							
		Charitable non Govt. hospital/Nursing home.	Medical practitioner with MBBS Degree	Medical practitioner with other degree	Medical practitioner with no degree	Traditional practitioner and faith healer .	Medicine Shop	Others	Tap water (Treated/Untreated)	Well water (Covered / Uncovered well)	Hand Pump	Tube wells / Bore well	Spring	River / Canal	Tank / Pond / Lake	Others
1	2	32	33	34	35	36	37	38	39	40	41	42	43	44	45	46
320	Chandua	0	0	0	2	3	0	0	No	Yes	No	No	No	No	No	No
321	Gangadebi	0	0	0	2	0	0	0	No	No	Yes	No	No	No	No	No
322	Gopalpur	0	0	0	1	2	0	0	No	No	Yes	No	No	Yes	Yes	No
323	Damaipur	0	0	0	3	1	0	0	No	Yes	Yes	Yes	No	No	No	No
324	Kaliganj	0	0	0	0	0	0	0	No	No	Yes	No	No	No	No	No
325	Durgapur	0	0	0	1	1	0	0	No	No	Yes	No	No	No	No	No
326	Aladipur	0	0	2	0	0	2	0	Yes	No	Yes	No	No	No	No	No
327	Shimultala	0	0	0	0	2	0	0	No	No	Yes	No	No	No	Yes	No
328	Batrishkola	0	0	0	2	1	0	0	No	Yes	Yes	No	No	No	Yes	No
329	Dhunriban	0	0	0	0	0	0	0	No	No	Yes	No	No	No	No	No
330	Beradangi	0	0	0	1	0	0	0	No	No	Yes	No	No	No	No	No
331	Basudebpur	0	0	0	1	1	0	0	No	Yes	Yes	Yes	No	No	No	No
332	Harishpara	0	0	0	0	0	0	0	Yes	No	Yes	No	No	No	No	No
333	Kashipara	0	2	0	0	0	2	0	Yes	No	Yes	No	No	No	No	No
334	Gobindapara	0	0	0	0	0	2	0	Yes	No	Yes	Yes	No	No	No	No
335	Gaursanda	0	0	0	0	0	0	0	No	No	Yes	No	No	No	Yes	No
336	Anupnagar	0	0	1	1	0	0	0	No	No	Yes	Yes	No	No	No	No
337	Barno	0	0	0	1	1	0	0	No	No	Yes	Yes	No	No	Yes	No
338	Malatipur	0	2	1	0	0	1	0	Yes	Yes	Yes	Yes	No	No	No	No
339	Mahadipur	0	0	0	1	1	0	0	Yes	No	Yes	No	No	No	Yes	No
340	Mohanpur	0	0	0	1	1	0	0	No	No	Yes	Yes	No	No	Yes	No
341	Krishnaganj	0	0	0	0	1	0	0	No	No	Yes	Yes	No	Yes	No	No
342	Mahammadpur	0	0	0	1	0	0	0	No	No	Yes	No	No	No	Yes	No
343	Bidyanandapur	0	0	0	1	0	0	0	No	Yes	Yes	Yes	No	No	Yes	No
344	Dakhin Rasulpur	0	0	0	0	0	0	0	Yes	No	Yes	No	No	Yes	No	No
345	Lalganj	0	0	1	1	0	0	0	No	No	Yes	No	No	Yes	Yes	No
346	Mirzadpur	0	0	0	0	0	0	0	No	No	Yes	No	No	Yes	Yes	No
347	Gahulapara	0	0	0	0	1	0	0	No	No	Yes	No	No	Yes	Yes	No
348	Parani Nagar	0	0	1	1	0	0	0	No	No	Yes	No	No	No	Yes	No
349	Arazi Gahulapara															
350	Lakshmipur	0	0	0	0	0	0	0	No	No	Yes	No	No	Yes	Yes	No
351	Jadupur	0	0	0	2	0	0	0	No	No	Yes	No	No	No	Yes	No
352	Bhandaria	0	0	0	2	0	0	0	No	No	Yes	No	No	No	Yes	No
353	Kanaipur	0	0	0	2	0	0	0	No	No	Yes	No	No	No	No	No
354	Chandipur Darmar	0	0	0	2	0	0	0	No	No	Yes	No	No	Yes	Yes	No
355	Balarampur	0	0	0	2	0	0	0	No	No	No	No	No	Yes	No	No
356	Magra Marai	0	0	0	0	0	0	0	No	No	Yes	No	No	No	No	No
357	Pratappur	0	0	0	0	2	0	0	No	No	Yes	No	No	No	No	No
358	Janipur	0	0	0	6	0	0	0	No	No	Yes	No	No	No	Yes	No
359	Rampurujitpur	0	0	0	2	0	0	0	No	No	Yes	No	No	No	Yes	No
360	Ramkrishnapur	0	0	0	0	0	0	0	No	No	Yes	No	No	No	No	No
361	Makarshui	0	0	0	0	0	0	0	No	No	Yes	No	No	No	No	No

Availability of toilet & others Yes / No				Communication and transport facilities (If amenities available code -Yes is given except for Village Pin Code ,If not available within the village , the distance range code viz; a for < 5 Kms, b for 5-10 Kms and c for 10+ kms of nearest place where facility is available is given).								
Community toilet including bath.	Community toilet excluding bath.	Rural sanitary mart or sanitary hardware outlet available near the village.	Community bio- gas or recycle of waste for productive use.	Post office(PO)	Sub post office (SPO)	Post & Telegraph office (P&TO)	Village Pin Code	Telephones (Land lines)	Public call office (PCO)	Mobile phone coverage	Name of Village	Serial Number
47	48	49	50	51	52	53	54	55	56	57	2	1
No	No	No	No	a	a	a	732139	Yes	Yes	Yes	Chandua	320
No	No	No	No	Yes	a	a	732139	Yes	Yes	Yes	Gangadebi	321
No	No	No	No	a	a	a	732139	Yes	Yes	Yes	Gopalpur	322
No	No	No	No	b	Yes	b	732139	b		Yes	Damaipur	323
No	No	No	No	b	a	b	732139	b	b	Yes	Kaliganj	324
No	No	No	No	b	a	b	732139	a	a	Yes	Durgapur	325
No	No	Yes	No	a	b	b	732123	Yes	Yes	Yes	Aladipur	326
No	No	No	No	b	a	b	732139	a	a	Yes	Shimultala	327
No	No	No	No	c	a	c	732139	a	a	Yes	Batrishkola	328
No	No	Yes	No	b	a	c	732139	a	a	Yes	Dhunriban	329
No	No	No	No	b	a	c	732139	a	a	Yes	Beradangi	330
No	No	No	No	a	b	b	732126	Yes	Yes	Yes	Basudebpur	331
No	No	No	No	a	b	b	732139	Yes	Yes	Yes	Harishpara	332
No	No	No	No	a	b	b	732139	Yes	Yes	Yes	Kashipara	333
No	No	Yes	No	a	b	b	732139	Yes	Yes	Yes	Gobindapara	334
No	No	No	No	a	b	b	732139	Yes	Yes	Yes	Gaursanda	335
No	No	No	No	a	b	b	732123	Yes	Yes	Yes	Anupnagar	336
No	No	No	No	a	b	b	732139	Yes	Yes	Yes	Barno	337
No	No	No	No	Yes	b	b	732123	Yes	Yes	Yes	Malatipur	338
No	No	No	No	a	b	b	732139	Yes	Yes	Yes	Mahadipur	339
No	No	No	No	a	b	b	732139	a	a	Yes	Mohanpur	340
No	No	No	No	a	b	b	732139	Yes	Yes	Yes	Krishnaganj	341
No	No	No	No	a	a	a	732139	Yes	a	Yes	Mahammadpur	342
No	No	No	No	a	a	a	732139	Yes	Yes	Yes	Bidyandapur	343
No	No	No	No	a	b	b	732123	Yes	Yes	Yes	Dakhin Rasulpur	344
No	No	No	No	a	b	b	732139	Yes	Yes	Yes	Lalganj	345
No	No	No	No	a	b	b	732139	Yes	Yes	Yes	Mirzadpur	346
No	No	No	No	a	b	b	732126	Yes	Yes	Yes	Gahulapara	347
No	No	No	No	Yes	b	b	732123	Yes	Yes	Yes	Parani Nagar	348
											Arazi Gahulapara	349
No	No	No	No	a	c	c	732123	a	a	Yes	Lakshmipur	350
No	No	Yes	No	a	b	c	732150	b	c	c	Jadupur	351
No	No	Yes	No	a	c	c	732126	Yes	c	Yes	Bhandaria	352
No	No	Yes	No	c	c	c	732123	b	c	c	Kanaipur	353
No	No	No	No	c	c	c	732139	a	a	a	Chandipur Damar	354
No	No	No	No	c	c	c	732126	Yes	a	c	Balarampur	355
No	No	No	No	c	a	c	732139	a	a	Yes	Magra Marai	356
No	No	No	No	c	Yes	c	732123	c	c	c	Pratappur	357
No	No	Yes	No	c	b	c	732126	b	c	Yes	Janipur	358
No	No	Yes	No	c	a	c	732126	a	b	Yes	Rampurujitpur	359
No	No	Yes	No	c	a	c	732126	Yes	Yes	Yes	Ramkrishnapur	360
No	No	Yes	No	c	a	c	732139	a	a	a	Makarshui	361

Communication and transport facilities (If amenities available code -Yes is given except for Village Pin Code ,If not available within the village , the distance range code viz; a for < 5 Kms, b for 5-10 Kms and c for 10+ kms of nearest place where facility is available is given).													Village connected to highway (If amenities available code village , the distance range c and c for 10+ kms of nearest			
Serial Number	Name of Village	Internet cafes/ Common service centre (CSC)	Private courier facility	Bus service (Public & Private)	Railway stations	Auto/Modified Autos	Taxis and Vans	Tractors	Cycle-pulled rickshaws(Manual & Machine driven)	Carts driven by animals	Sea /River ferry service	Connected to national highway(NH)	Connected to state highway(SH)	Connected to major district road (MDR)	Connected to others district road	Pucca roads
1	2	58	59	60	61	62	63	64	65	66	67	68	69	70	71	72
320	Chandua	a	a	a	a	a	Yes	Yes	Yes	Yes	c	a			Yes	Yes
321	Gangadebi	a	a	a	a	a	Yes	Yes	Yes	Yes	c	a		a	a	a
322	Gopalpur	c	a	a	a	a	Yes	Yes	Yes	Yes	c	a		a	a	a
323	Damaipur	a	b	a	b	b	Yes	Yes	Yes	Yes	c	a	a	a	b	Yes
324	Kaliganj	c	b	a	b	a	a	Yes	a	Yes	c	a	a	a	b	Yes
325	Durgapur	c	b	a	b	a	a	a	a	Yes	c	a	a	a	b	a
326	Aladipur	c	Yes	Yes	b	Yes	Yes	Yes	Yes	Yes	c				Yes	Yes
327	Shimultala	b	b	a	b	c	Yes	Yes	Yes	c	c	a	a	a	a	Yes
328	Batrishkola	c	c	a	c	c	a	a	a	Yes	c	a	a	a	c	Yes
329	Dhunriban	c	c	b	b	c	c	a	c	c	c	a	c	a	a	a
330	Beradangi	c	c	a	c	c	a	a	a	Yes	c	a	a	a	a	a
331	Basudebpur	c	a	a	b	c	Yes	Yes	Yes	Yes	c	a			Yes	Yes
332	Harishpara	c	Yes	Yes	b	c	Yes	Yes	Yes	Yes	c			Yes	Yes	Yes
333	Kashipara	c	Yes	Yes	b	c	Yes	Yes	Yes	Yes	Yes			Yes	Yes	Yes
334	Gobindapara	a	a	Yes	b	c	Yes	Yes	Yes	Yes	c			Yes	Yes	Yes
335	Gaursanda	c	a	a	b	b	Yes	Yes	Yes	Yes	c	a		a	a	Yes
336	Anupnagar	b	a	a	b	c	Yes	Yes	Yes	Yes	c	a		a	Yes	Yes
337	Barno	b	a	a	b	c	Yes	Yes	Yes	Yes	c	a		a	a	a
338	Malatipur	c	Yes	Yes	b	Yes	Yes	Yes	Yes	Yes	c			Yes	Yes	Yes
339	Mahadipur	c	a	a	b	c	Yes	Yes	Yes	Yes	c	a		a	a	a
340	Mohanpur	c	a	a	b	c	Yes	Yes	a	Yes	c	a		a	a	a
341	Krishnaganj	a	a	Yes	b	b	Yes	Yes	Yes	Yes	c			Yes	Yes	Yes
342	Mahammadpur	b	Yes	a	c	a	a	Yes	Yes	Yes	c	a			Yes	Yes
343	Bidyandapur	c	a	a	c	c	Yes	c	Yes	Yes	c	a	a	Yes	Yes	Yes
344	Dakhin Rasulpur	c	a	Yes	b	c	Yes	Yes	Yes	Yes	c			Yes	Yes	Yes
345	Lalganj	c	a	a	b	c	Yes	Yes	Yes	Yes	c	a		a	a	a
346	Mirzadpur	b	a	a	b	c	Yes	Yes	Yes	Yes	c	a		a	a	Yes
347	Gahulapara	b	a	a	b	b	Yes	Yes	Yes	Yes	c	a		a	a	Yes
348	Parani Nagar	b	a	a	b	c	Yes	Yes	Yes	Yes	c	a		a	a	Yes
349	Arazi Gahulapara															
350	Lakshmipur	b	b	b	c	c	a	a	a	Yes	c	b	a	b	b	a
351	Jadupur	b	c	b	c	c	c	Yes	Yes	Yes	Yes	c	c	c		Yes
352	Bhandaria	b	c	b	c	c	c	Yes	Yes	Yes	Yes	c	c	c		Yes
353	Kanaipur	a	c	b	c	c	c	Yes	Yes	Yes	Yes	c	c		Yes	a
354	Chandipur Darmar	b	c	a	c	c	c	Yes	Yes	Yes	c	c	c		Yes	Yes
355	Balarampur	c	c	b	c	c	c	Yes	Yes	Yes	Yes	c	c		Yes	Yes
356	Magra Marai	c	c	b	c	c	a	b	Yes	b	b	b	c	b	a	a
357	Pratappur	c	c	b	c	c	b	b	c	c	c	c	c	c	b	Yes
358	Janipur	c	c	c	c	c	c	Yes	b	Yes	b	c	c	c	b	b
359	Rampurujitpur	c	c	b	c	a	a	Yes	Yes	Yes	a	b	b	b		a
360	Ramkrishnapur	a	c	b	c	c	c	c	c	Yes	b	b	c	b	a	a
361	Makarshui	c	c	b	c	c	c	c	b	Yes	b	b	c	b	a	a

ys,village roads, banks & credit societies :-Yes is given, If not available within the code viz; a for <5 Kms, b for 5-10 Kms place where facility is available is given).													Availability of miscellaneous facilities (If amenities available code -Yes is given, If not available within the village , the distance range code viz; a for < 5 Kms, b for 5-10 Kms and c for 10+ kms of nearest place where facility is available is given).			
73	74	75	76	77	78	79	80	81	82	83	84	85	86	87	Name of Village	Serial Number
Yes	a		Yes	a	a	c	Yes	a	c	a	a	Yes	Yes	Yes	Chandua	320
Yes			Yes	a	a	c	Yes	Yes	c	a	a	Yes	Yes	Yes	Gangadebi	321
Yes			Yes	a	a	c	Yes	a	c	a	a	Yes	Yes	Yes	Gopalpur	322
Yes	a	a	Yes	b	c	c	Yes	a	c	b	b	a	Yes	Yes	Damaipur	323
Yes	a	a	Yes	a	b	c	Yes	Yes	c	b	b	a	Yes	Yes	Kaliganj	324
Yes	a	a	a	b	c	c	Yes	a	c	b	b	a	Yes	Yes	Durgapur	325
a			Yes	a	b	c	Yes	Yes	c	a	b	Yes	Yes	Yes	Aladipur	326
a	Yes		Yes	b	b	c	Yes	Yes	b	a	Yes	Yes	Yes	Yes	Shimultala	327
Yes	a	c	a	a	c	c	Yes	Yes	b	Yes	Yes	Yes	Yes	Yes	Batrishkola	328
Yes	c	c	a	a	c	c	Yes	a	c	a	a	a	Yes		Dhunriban	329
a	a	c	b	a	c	c	a	a	c	b	c	b	a	Yes	Beradangi	330
Yes			Yes	a	b	c	Yes	a	c	a	b	a	Yes	Yes	Basudebpur	331
Yes			Yes	a	b	c	Yes	a	Yes	a	b	a	Yes	Yes	Harishpara	332
Yes			Yes	Yes	b	c	Yes	Yes	Yes	a	Yes	Yes	Yes	Yes	Kashipara	333
Yes			Yes	a	b	c	Yes	a	c	a	b	a	Yes	Yes	Gobindapura	334
Yes			Yes	a	b	c	Yes	Yes	c	a	Yes	a	Yes	Yes	Gaursanda	335
Yes			Yes	a	b	c	Yes	a	c	a	b	a	Yes	Yes	Anupnagar	336
Yes			Yes	a	b	c	Yes	a	c	a	b	a	Yes	Yes	Barno	337
Yes			Yes	Yes	b	Yes	Yes	Yes	Yes	Yes	b	a	Yes	Yes	Malatipur	338
Yes			Yes	a	b	c	Yes	Yes	c	a	b	a	a	Yes	Mahadipur	339
Yes			Yes	a	b	c	Yes	a	c	a	b	a	Yes	Yes	Mohanpur	340
Yes			Yes	a	b	c	Yes	a	c	a	b	a	Yes	Yes	Krishnaganj	341
Yes	a	a	Yes	a	a	c	Yes	Yes	c	a	a	c	Yes	Yes	Mahammadpur	342
Yes			Yes	a	a	c	Yes	Yes	c	a	a	b	Yes	Yes	Bidyanandapur	343
Yes			Yes	a	b	c	Yes	a	c	a	b	a	Yes	Yes	Dakhin Rasulpur	344
Yes			Yes	a	b	c	Yes	Yes	c	a	b	a	Yes	Yes	Lalganj	345
Yes			Yes	a	b	c	Yes	a	c	a	b	a	Yes	Yes	Mirzadpur	346
Yes			Yes	a	b	c	Yes	a	c	a	b	a	Yes	Yes	Gahulapara	347
Yes			Yes	a	b	c	Yes	Yes	c	a	b	a	Yes	Yes	Parani Nagar	348
															Arazi Gahulapara	349
Yes			Yes	b	c	c	Yes	a	c	b	c	b	a	Yes	Lakshmipur	350
Yes	a		Yes	b	c	c	Yes	a	c	c	c	c	Yes	Yes	Jadupur	351
Yes		a	Yes	b	c	c	Yes	Yes	c	c	c	c	Yes	Yes	Bhandaria	352
Yes	c		Yes	b	c	c	Yes	Yes	Yes	Yes	Yes	Yes	Yes	Yes	Kanaipur	353
Yes			Yes	a	c	c	Yes	Yes	Yes	Yes	Yes	Yes	Yes	Yes	Chandipur Darmar	354
Yes	Yes		Yes	c	c	Yes	Yes	a	c	a	c	c	Yes	Yes	Balarampur	355
a	b	b	Yes	a	c	c	b	a	c	a	c	a	a	Yes	Magra Marai	356
Yes		Yes	a	c	c	c	Yes	a	Yes	Yes	Yes	Yes	Yes	Yes	Pratappur	357
Yes			Yes	b	c	Yes	Yes	Yes	c	b	c	Yes	Yes	Yes	Janipur	358
Yes			Yes	a	c	Yes	Yes	a	c	a	c	c	Yes	Yes	Rampurujitpur	359
a	b	b	Yes	a	c	c	Yes	Yes	b	Yes	Yes	Yes	Yes	Yes	Ramkrishnapur	360
a	b	b	Yes	a	c	c	Yes	a	c	a	c	Yes	Yes	Yes	Makarshui	361

Availability of miscellaneous facilities (If amenities available code -Yes is given, If not available within the village , the distance range code viz; a for < 5 Kms, b for 5-10 Kms and c for 10+ kms of nearest place where facility is available is given).												Availability of electricity (Yes/No)			
Serial Number	Name of Village	ASHA (Accredited Social Health Activist)	Community centre with/without TV	Sports Field,	Sports Club / Recreation Centre	Cinema / Video Hall	Public Library	Public Reading Room	Newspaper Supply	Assembly Polling station	Birth & Death Registration Office	Power Supply for Domestic Use (ED)	Power Supply for Agricultural Use (EAG)	Power Supply for Commercial Use (EC)	Power Supply for All Uses (EA)
1	2	88	89	90	91	92	93	94	95	96	97	98	99	100	101
320	Chandua	Yes	Yes	Yes	Yes	Yes	a	a	Yes	Yes	a	Yes	Yes	Yes	Yes
321	Gangadebi	Yes	a	Yes	Yes	a	a	Yes	Yes	Yes	Yes	Yes	Yes	Yes	Yes
322	Gopalpur	Yes	Yes	a	a	a	a	Yes	Yes	a	b	Yes	Yes	Yes	Yes
323	Damaipur	Yes	b	b	b	b	b	b	b	Yes	c	Yes	Yes	No	No
324	Kaliganj	Yes	a	a	a	a	a	a	b	Yes	b	Yes	No	No	No
325	Durgapur	Yes	a	b	b	b	b	b	b	a	c	Yes	No	No	No
326	Aladipur	Yes	Yes	Yes	Yes	b	a	a	Yes	Yes	a	Yes	Yes	Yes	Yes
327	Shimultala	Yes	Yes	Yes	Yes	Yes	Yes	Yes	Yes	Yes	Yes	Yes	No	No	No
328	Batrishkola	Yes	a	a	a	c	a	a	c	a	a	Yes	No	No	No
329	Dhunriban	a	c	a	c	c	a	c	Yes	a	a	Yes	Yes	Yes	Yes
330	Beradangi	a	a	a	a	c	a	a	c	a	a	Yes	No	No	No
331	Basudebpur	Yes	Yes	Yes	Yes	b	a	a	Yes	Yes	a	Yes	Yes	Yes	Yes
332	Harishpara	Yes	a	a	a	b	a	a	Yes	Yes	a	Yes	Yes	Yes	Yes
333	Kashipara	Yes	Yes	a	a	b	Yes	Yes	Yes	Yes	a	Yes	Yes	Yes	Yes
334	Gobindapura	Yes	Yes	a	Yes	Yes	b	a	a	Yes	Yes	Yes	Yes	Yes	Yes
335	Gaursanda	Yes	Yes	a	a	b	a	a	Yes	Yes	a	Yes	Yes	Yes	Yes
336	Anupnagar	Yes	Yes	Yes	Yes	b	a	a	Yes	Yes	a	Yes	Yes	Yes	Yes
337	Barno	Yes	Yes	Yes	b	a	a	Yes	Yes	a	a	Yes	Yes	Yes	Yes
338	Malatipur	Yes	Yes	Yes	Yes	b	Yes	Yes	Yes	Yes	Yes	Yes	Yes	Yes	Yes
339	Mahadipur	Yes	Yes	Yes	Yes	b	a	a	Yes	Yes	a	Yes	Yes	Yes	Yes
340	Mohanpur	Yes	Yes	a	a	b	a	a	a	a	a	Yes	Yes	Yes	Yes
341	Krishnaganj	Yes	Yes	a	a	b	a	a	Yes	Yes	a	Yes	Yes	Yes	Yes
342	Mahammadpur	Yes	Yes	Yes	Yes	a	a	a	Yes	Yes	a	Yes	Yes	Yes	Yes
343	Bidyandapur	Yes	Yes	Yes	Yes	a	a	a	a	Yes	a	Yes	Yes	Yes	Yes
344	Dakhin Rasulpur	Yes	Yes	Yes	Yes	b	a	a	Yes	Yes	a	Yes	Yes	Yes	Yes
345	Lalganj	Yes	Yes	Yes	Yes	b	a	a	Yes	Yes	a	Yes	Yes	Yes	Yes
346	Mirzadpur	Yes	Yes	a	a	b	a	a	Yes	Yes	a	Yes	Yes	Yes	Yes
347	Gahulapara	Yes	Yes	a	a	b	a	a	Yes	a	a	Yes	Yes	Yes	Yes
348	Parani Nagar	Yes	Yes	a	a	b	a	a	Yes	Yes	a	Yes	Yes	Yes	Yes
349	Arazi Gahulapara														
350	Lakshmiipur	Yes	Yes	b	b	c	b	b	Yes	a	b	Yes	No	No	No
351	Jadupur	Yes	Yes	a	Yes	c	b	b	Yes	Yes	a	Yes	No	Yes	No
352	Bhandaria	Yes	c	a	c	c	b	b	Yes	Yes	c	Yes	Yes	Yes	Yes
353	Kanaipur	Yes	c	c	Yes	Yes	b	Yes	Yes	Yes	b	Yes	Yes	Yes	Yes
354	Chandipur Darmar	Yes	c	Yes	c	c	Yes	b	Yes	Yes	Yes	Yes	Yes	Yes	Yes
355	Balarampur	Yes	c	a	c	c	c	c	Yes	Yes	a	Yes	No	No	No
356	Magra Marai	a	c	a	c	c	b	b	a	b	c	Yes	No	No	No
357	Pratappur	Yes	Yes	Yes	Yes	Yes	Yes	Yes	Yes	Yes	Yes	Yes	No	No	No
358	Janipur	Yes	Yes	Yes	Yes	c	b	b	Yes	Yes	Yes	Yes	No	No	No
359	Rampurujitpur	Yes	Yes	a	Yes	c	b	b	Yes	a	a	Yes	No	No	No
360	Ramkrishnapur	Yes	c	a	c	a	a	a	Yes	b	a	Yes	Yes	Yes	Yes
361	Makarshui	a	c	a	c	a	a	a	a	b	a	Yes	No	No	No

Nearest Town		Land Use								
		Area under different types of land use (in hectares rounded up to one decimal place)								
Name	Distance range code i.e. a for < 5 Kms, b for 5-10 Kms and c for 10+ kms .	Forests	Area under Non-agricultural Uses	Barren and Un-cultivable land	Permanent Pastures and Other Grazing Lands	Land Under Miscellaneous Tree Crops etc.	Culturable Waste Land	Name of Village	Serial Number	
102	103	104	105	106	107	108	109	2	1	
MALDA	c	2	25	0	0	0	3.8	Chandua	320	
MALDA	c	0	12	0	0	0	1	Gangadebi	321	
MALDA	c	0	9	0	0	0	3.5	Gopalpur	322	
MALDA	c	0	57	0	0	0	6	Damaipur	323	
MALDA	c	0	16.6	0	0	0	1.2	Kaliganj	324	
MALDA	c	0	8.7	0	0	0	1.2	Durgapur	325	
MALDA	c	0.6	7.5	0	0	0	1.5	Aladipur	326	
MALDA	c	0	10.9	0	0	0	0.8	Shimultala	327	
MALDA	c	0	24.6	0	0	0	2	Batrishkola	328	
MALDA	c	0	9.2	0	0	0	0.4	Dhunriban	329	
MALDA	c	0	2.4	0	0	0	0	Beradangi	330	
MALDA	c	2	7.6	0	0	0	0	Basudebpur	331	
MALDA	b	1	6.8	0	0	0	0.5	Harishpara	332	
MALDA	c	0.7	10	0	0	0	0	Kashipara	333	
MALDA	c	0	11.3	0	0	0	0	Gobindapara	334	
MALDA	c	0.5	13.9	0	0	0	3	Gaursanda	335	
MALDA	c	1.5	15.6	0	0	0	1	Anupnagar	336	
MALDA	c	1	8.6	0	0	0	0	Barno	337	
MALDA	c	1	9.6	0	0	0	0	Malatipur	338	
MALDA	c	1.5	9.3	0	0	0	0	Mahadipur	339	
MALDA	c	0	5	0	0	0	0.5	Mohanpur	340	
MALDA	c	1.5	10	0	0	0	0	Krishnaganj	341	
MALDA	c	0	36.2	0	0	0	1.2	Mahammadpur	342	
MALDA	c	0	11.3	0	0	0	0.8	Bidyandapur	343	
MALDA	c	0.5	8.5	0	0	0	1.9	Dakhin Rasulpur	344	
MALDA	c	1.5	8.5	0	0	0	0	Lalganj	345	
MALDA	b	1	6	0	0	0	0	Mirzadpur	346	
MALDA	c	0.8	7.7	0	0	0	1	Gahulapara	347	
MALDA	c	1	15.5	0	0	0	0.8	Parani Nagar	348	
		0	2.5	0	0	0	1	Arazi Gahulapara	349	
MALDA	c	0	4.5	0	0	0	0.5	Lakshmipur	350	
MALDA	c	0	29.8	0	0	0	2.2	Jadupur	351	
MALDA	c	0	12.2	0	0	0	0.4	Bhandaria	352	
MALDA	b	13.7	0	0	0	0	0.8	Kanaipur	353	
MALDA	c	0	5.9	0	0	0	0.4	Chandipur Darmar	354	
MALDA	c	0	14.6	0	0	0	1.6	Balarampur	355	
		0	1.1	0	0	0	0.3	Magra Marai	356	
MALDA	c	1.2	0	0	0	0	0.1	Pratappur	357	
MALDA	b	0	18.7	0	0	0	0.8	Janipur	358	
MALDA	c	0	24	0	0	0	1.2	Rampurujitpur	359	
MALDA	c	0	24	0	0	0	1.2	Ramkrishnapur	360	
MALDA	b	0	12	0	0	0	0.4	Makarshui	361	

Land Use												
Area under different types of land use (in hectares rounded up to one decimal place)								Area irrigated by source (in hectare).				
Serial Number	Name of Village	Fallow lands other than current fallows	Current Fallows	Net Area Sown	Total Irrigated Land Area	Total Un-irrigated Land Area	Canals (C)	Wells/Tube-wells(W/TW)	Tanks/Lakes(T/L)	Water Falls(WF)	Others(O)	
1	2	110	111	112	113	114	115	116	117	118	119	
320	Chandua	0	0	375	250.5	124.5	5	200	45.5	0	0	
321	Gangadebi	0	0	210.2	180	30.2	5	150	25	0	0	
322	Gopalpur	0	0	276	188.5	87.5	8.5	151	29	0	0	
323	Damaipur	0	0	494.2	163.1	331	0	80.4	0	0	82.7	
324	Kaliganj	0	0	108.6	29.5	79.1	0	0	0	0	29.5	
325	Durgapur	0	0	59.3	22.3	37	0	22.3	0	0	0	
326	Aladipur	0	0	56	40.2	15.8	0.2	36	4	0	0	
327	Shimultala	0	0	77.9	32.3	45.6	0	32.3	0	0	0	
328	Batrishkola	0	0	185.8	51.4	134.4	0	39.2	1	0	11.2	
329	Dhunriban	0	0	67.8	21.4	46.3	0	21.4	0	0	0	
330	Beradangi	0	0	60.7	8.6	52.1	0	8.6	0	0	0	
331	Basudebpur	0	0	74	60	14	0	40	20	0	0	
332	Harishpara	0	0	61	51.3	9.7	1.3	45.7	4.3	0	0	
333	Kashipara	0	0	146	100	46	0	90	10	0	0	
334	Gobindapara	0	0	167	110.5	56.5	0	75.5	35	0	0	
335	Gaursanda	0	0	214	121	93	0	90	31	0	0	
336	Anupnagar	0	0	161	130	31	0	110	20	0	0	
337	Barno	0	0	100	80	20	0	60	20	0	0	
338	Malatipur	0	0	75.7	70.7	5	0	65	5.7	0	0	
339	Mahadipur	0	0	228	160	68	0	130	30	0	0	
340	Mohanpur	0	0	51.2	35	16.2	20	15	0	0	0	
341	Krishnaganj	0	0	144.8	120	24.8	0	100	20	0	0	
342	Mahammadpur	0	0	283.5	52.6	230.9	0	36.6	0	0	16	
343	Bidyandapur	0	0	80.1	36	44.1	0	30.8	0	0	5.2	
344	Dakhin Rasulpur	0	0	140	101.2	38.8	1.2	92	8	0	0	
345	Lalganj	0	0	162.1	139	23.1	0	103	36	0	0	
346	Mirzadpur	0	0	46.6	36	10.6	0	36	0	0	0	
347	Gahulapara	0	0	91	60.5	30.5	2	52.5	6	0	0	
348	Parani Nagar	0	0	209.5	150	59.5	5	105	40	0	0	
349	Arazi Gahulapara	0	0	69	60	9	0	60	0	0	0	
350	Lakshmipur	0	0	80.1	60	20.1	0	40	20	0	0	
351	Jadupur	0	0	223.2	53.5	169.7	0	44.8	8.7	0	0	
352	Bhandaria	0	0	116.3	86.7	29.6	0	36.9	0	0	49.8	
353	Kanaipur	0	0	199.3	59.2	140.1	0	0	0	0	59.2	
354	Chandipur Darmar	0	0	96.8	31.3	65.5	0	31.3	0	0	0	
355	Balarampur	0	0	197.3	81.8	115.4	0	38.2	43.6	0	0	
356	Magra Marai	0	0	133.2	102.7	30.5	0	96.6	0	0	6.1	
357	Pratappur	0	0	64.6	44.3	20.3	0	44.3	0	0	0	
358	Janipur	0	0	364.5	77.8	286.7	0	45.4	0	0	32.4	
359	Rampurujitpur	0	0	124.4	28.6	95.8	0	24.6	4	0	0	
360	Ramkrishnapur	0	0	170.8	120.4	50.5	120.4	0	0	0	0	
361	Makarshui	0	0	100.4	69.9	30.5	0	59.4	0	0	10.5	

Name of three most important commodities manufactured			Name of Village	Serial Number
First	Second	Third		
120	121	122	2	1

Chandua	320
Gangadebi	321
Gopalpur	322
Damaipur	323
Kaliganj	324
Durgapur	325
Aladipur	326
Shimultala	327
Batrishkola	328
Dhunriban	329
Beradangi	330
Basudebpur	331
Harishpara	332
Kashipara	333
Gobindapara	334
Gaursanda	335
Anupnagar	336
Barno	337
Malatipur	338
Mahadipur	339
Mohanpur	340
Krishnaganj	341
Mahammadpur	342
Bidyanandapur	343
Dakhin Rasulpur	344
Lalganj	345
Mirzadpur	346
Gahulapara	347
Parani Nagar	348
Arazi Gahulapara	349
Lakshmipur	350
Jadupur	351
Bhandaria	352
Kanaipur	353
Chandipur Darmar	354
Balarampur	355
Magra Marai	356
Pratappur	357
Janipur	358
Rampurujitpur	359
Ramkrishnapur	360
Makarshui	361

Serial Number	Name of Village	Location code no.	Total area of the village (in hectares rounded up to one decimal place)	Total population (2011 census)	Number of households (2011 census)	Number of educational amenities availab village, the distance range code viz; a for for 10+ kms of nearest place where fa							
						Pre-Primary school (PP)	Primary school (P)	Middle school (M)	Secondary School (S)	Senior Secondary school (SS)	Degree college of arts science & commerce (ASC)	Engineering college(EC)	Medical college (MC)
1	2	3	4	5	6	7	8	9	10	11	12	13	14
362	Dahuka	312328	131	1242	270	1	1	b	a	a	c	c	c
363	Hazaratpur	312329	745.8	9248	1737	2	2	1	2	1	c	c	c
364	Jalalpur	312330	613.5	5600	1058	6	5	3	3	3	c	c	
365	Baharabad	312331	323.3	2640	564	2	2		a	a	c	c	c
366	Ujitpur	312332	104.8	797	150	1	1	1	b	b	c	c	c
367	Chandrapara	312333	213.5	2279	536	2	1	a	a	a	c	c	c
368	Goalpara	312334	454.7	5711	1171	2	1	2	1	1	c	c	c
369	Khanpur	312335	833.3	6920	1299	4	3	a	a	a	c	c	c
370	Hosenpur	312336	163.5	1828	398	1	1	a	a	b	c	c	c
371	Madhaihat	312337	270.9	1455	267	1	1				c	c	c
Block T O T A L :			20521.9	205333	43218	149	130	39	23	12	0	0	0

- Village Directory

(As in 2009)

le. (If not available within the < 5 Kms, b for 5-10 Kms and c cility is available is given).						Number of Medical Amenities available. (If not available within the village , the distance range code viz; a for < 5 Kms, b for 5-10 Kms and c for 10+ kms of nearest place where facility is available is given).										Name of Village	Serial Number	
Management institute (MI)	Polytechnic (Pt)	Vocational training school /ITI	Non-formal training centre (NFTC)	Special school for disabled (SSD)	Others (specify)	Community health centre (CHC)	Primary health centre (PHC)	Primary health sub centre (PHS)	Maternity and child welfare centre (MCW)	T.B. clinic (TBC)	Hospital-allopathic (HA)	Hospital-alternative medicine (HO)	Dispensary (D)	Veterinary hospital (VH)	Mobile health clinic (MHC)			Family welfare centre (FWC)
15	16	17	18	19	20	21	22	23	24	25	26	27	28	29	30	31	2	1
c	c	c	c	c		c	b	a	b	c	b	c	c	c	c	b	Dahuka	362
c	c	c	c	c		c	b	1	b	c	b	c	c	c	c	b	Hazaratpur	363
c	c	c	c	c		b	b	1	b	b	b	b	b	c	c	c	Jalalpur	364
c	c	c	c	c		c	a	a	b	b	c		a	b			Baharabad	365
c	c	c	c	c		c	b	b	c	c	c	c	c	c			Ujitpur	366
c	c	c	c			c		1	1	c	c	c	c	c	c	c	Chandrapara	367
c	c	c	c	c		1	c	a	1	c	c	c		a	c		Goalpara	368
c	c	c	c	c		1	c	b	1	c	c	c	c	c	c		Khanpur	369
c	c	c	c	c		c	a	1		c	c	c		c			Hosenpur	370
c	c	c	c	c		c	b	1		c				c			Madhaihat	371
0	0	0	0	1	8	1	4	32	3	4	1	0	6	1	0	1	Block T O T A L	

Serial Number	Name of Village	Number of Non-Government Medical Amenities available.							Availability of drinking water - Yes / No							
		Charitable non Govt. hospital/Nursing home.	Medical practitioner with MBBS Degree	Medical practitioner with other degree	Medical practitioner with no degree	Traditional practitioner and faith healer .	Medicine Shop	Others	Tap water (Treated/Untreated)	Well water (Covered / Uncovered well)	Hand Pump	Tube wells / Bore well	Spring	River / Canal	Tank / Pond / Lake	Others
1	2	32	33	34	35	36	37	38	39	40	41	42	43	44	45	46
362	Dahuka	0	0	0	0	0	0	0	No	No	Yes	No	No	No	No	No
363	Hazaratpur	0	0	0	2	0	0	0	No	No	Yes	No	No	No	No	No
364	Jalalpur	0	0	0	0	2	0	0	No	No	Yes	No	No	No	Yes	No
365	Baharabad	0	0	0	3	0	0	0	No	No	Yes	No	No	No	No	No
366	Ujitpur	0	0	0	1	0	0	0	No	No	Yes	No	No	No	Yes	No
367	Chandrapara	0	0	0	9	0	1	0	No	No	Yes	No	No	No	Yes	No
368	Goalpara	0	0	2	0	0	2	0	No	No	Yes	No	No	No	Yes	No
369	Khanpur	0	0	0	6	0	0	0	No	No	Yes	No	No	No	Yes	No
370	Hosenpur	0	0	1	2	0	0	0	No	No	Yes	No	No	Yes	No	No
371	Madhaihat	0	0	0	2	0	0	0	No	Yes	Yes	No	No	Yes	Yes	No
Block T O T A L :		0	4	20	118	21	16	0	13	15	77	32	0	30	59	0

Availability of toilet & others Yes / No				Communication and transport facilities (If amenities available code -Yes is given except for Village Pin Code ,If not available within the village , the distance range code viz; a for < 5 Kms, b for 5-10 Kms and c for 10+ kms of nearest place where facility is available is given).									
Community toilet including bath.	Community toilet excluding bath.	Rural sanitary mart or sanitary hardware outlet available near the village.	Community bio- gas or recycle of waste for productive use.	Post office(PO)	Sub post office (SPO)	Post & Telegraph office (P&TO)	Village Pin Code	Telephones (Land lines)	Public call office (PCO)	Mobile phone coverage	Name of Village	Serial Number	
47	48	49	50	51	52	53	54	55	56	57	2	1	
No	No	Yes	No	c	a	c	732139	Yes	a	Yes	Dahuka	362	
No	No	No	No	c	a	c	732123	Yes	Yes	Yes	Hazaratpur	363	
No	No	No	No	c	Yes	c	732123	c	c	Yes	Jalalpur	364	
No	No	No	No	c	c	c	732139	Yes	a	a	Baharabad	365	
No	No	No	No	b	b	c	732126	b	c	b	Ujitpur	366	
No	No	No	No	c	Yes	c	732126	Yes	Yes	c	Chandrapara	367	
No	No	Yes	No	c	c	c	732126	Yes	Yes	c	Goalpara	368	
No	No	Yes	No	c	c	c	732126	Yes	a	c	Khanpur	369	
No	No	No	No	a	c	c	732126	a	a	Yes	Hosenpur	370	
No	No	No	No	a	c	c	732126	a	c	c	Madhaihat	371	
0	1	17	0	5	13	0	89	38	34	65	: Block T O T A L		

Communication and transport facilities (If amenities available code -Yes is given except for Village Pin Code ,If not available within the village , the distance range code viz; a for < 5 Kms, b for 5-10 Kms and c for 10+ kms of nearest place where facility is available is given).												Village connected to highway (If amenities available code viz; a for < 5 Kms, b for 5-10 Kms and c for 10+ kms of nearest place where facility is available is given).				
Serial Number	Name of Village	Internet cafes/ Common service centre (CSC)	Private courier facility	Bus service (Public & Private)	Railway stations	Auto/Modified Autos	Taxis and Vans	Tractors	Cycle-pulled rickshaws(Manual & Machine driven)	Carts driven by animals	Sea /River ferry service	Connected to national highway(NH)	Connected to state highway(SH)	Connected to major district road (MDR)	Connected to others district road	Pucca roads
1	2	58	59	60	61	62	63	64	65	66	67	68	69	70	71	72
362	Dahuka	c	c	b	c	c	c	b	b	c	c	b	c	b	a	a
363	Hazaratpur	a	c	b	c	c	b	Yes	b	c	c	b	c	b	a	a
364	Jalalpur	a	c	c	c	c	Yes	Yes	Yes	c	b	b	b	b	b	Yes
365	Baharabad	a	c	b	c	c	c	Yes	Yes	Yes	c	c	c		Yes	Yes
366	Ujitpur	c	c	c	c	c	c	Yes	Yes	Yes	b	c	c	c	b	b
367	Chandrapara	c	c	c	c	c	c	Yes	Yes	Yes	a	c	c		Yes	Yes
368	Goalpara	a	c	b	c	c	c	Yes	Yes	Yes	a	c	c		Yes	Yes
369	Khanpur	a	c	b	c	c	c	Yes	Yes	Yes	c	a	c	c	Yes	Yes
370	Hosenpur	b	c	b	c	c	a	a	Yes	Yes	Yes	a	a	a	a	Yes
371	Madhaihat	c	b	c	c	c	b	Yes	Yes	Yes	Yes	b	b	a	a	a
Block T O T A L :		0	10	8	0	2	47	69	71	81	14	0	0	9	30	55

ys,village roads, banks & credit societies :-Yes is given, If not available within the code viz; a for <5 Kms, b for 5-10 Kms place where facility is available is given).													Availability of miscellaneous facilities (If amenities available code -Yes is given, If not available within the village , the distance range code viz; a for < 5 Kms, b for 5-10 Kms and c for 10+ kms of nearest place where facility is available is given).				
Kutchcha roads	Water bounded macadam(WBM) roads	Navigable waterway (river/canal)(NW)	Footpaths (FP)	Commercial & Co-operative Banks	ATM	Agricultural Credit Societies	Self-Help Group (SHG)	Public distribution system (PDS) shop	Mandis / Regular market	Weekly Haat	Agricultural marketing society	Integrated Child Development Scheme (Nutritional Centres)	Anganwadi Centre (Nutritional Centres)	Others (Nutritional Centres)	Name of Village	Serial Number	
73	74	75	76	77	78	79	80	81	82	83	84	85	86	87	2	1	
Yes	b	b	Yes	a	c	c	Yes	a	c	a	c	Yes	Yes	Yes	Dahuka	362	
a	b	a	Yes	Yes	c	c	Yes	Yes	Yes	a	c	Yes	Yes	Yes	Hazaratpur	363	
Yes		Yes	Yes	b	c	c	Yes	Yes	Yes	Yes	Yes	Yes	Yes	Yes	Jalalpur	364	
Yes			Yes	a	c	c	Yes	Yes	c	a	c	c	Yes	Yes	Baharabad	365	
Yes			Yes	b	c	c	Yes	a	c	b	c	c	Yes	Yes	Ujitpur	366	
Yes			Yes	Yes	c	c	Yes	Yes	Yes	Yes	c	c	Yes	Yes	Chandrapara	367	
Yes			Yes	a	c	c	Yes	Yes	Yes	Yes	Yes	Yes	Yes	Yes	Goalpara	368	
Yes			Yes	a	c	c	Yes	Yes	Yes	Yes	Yes	Yes	Yes	Yes	Khanpur	369	
Yes		Yes	Yes	b	c	c	Yes	Yes	Yes	b	b	Yes	c	Yes	Hosenpur	370	
Yes		Yes	Yes			b	Yes	Yes	c	b	Yes	Yes	Yes	Yes	Madhaihat	371	
78	6	14	81	5	0	7	87	47	15	17	23	37	82	90	: Block T O T A L		

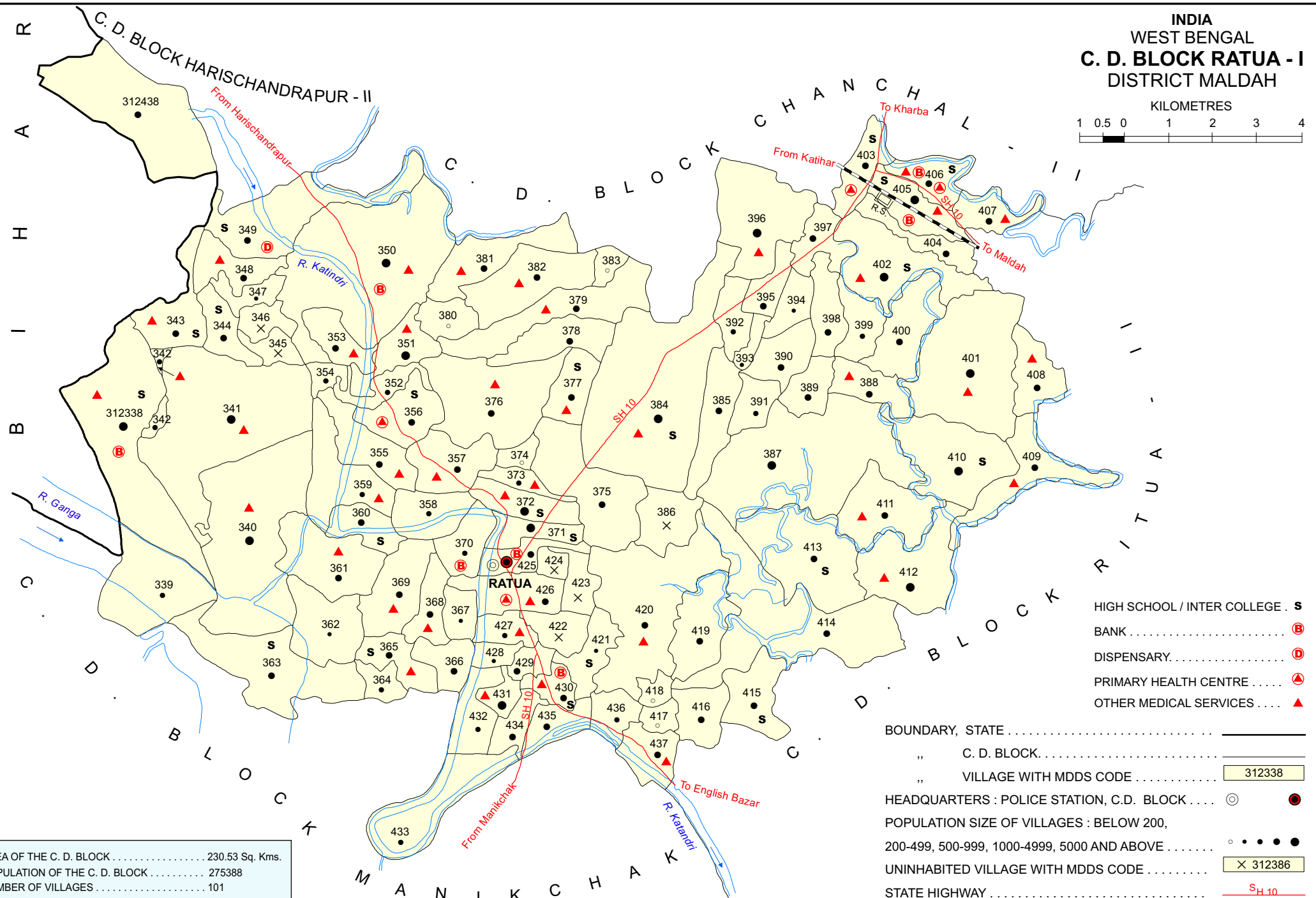
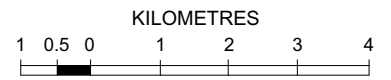
Availability of miscellaneous facilities (If amenities available code -Yes is given, If not available within the village , the distance range code viz; a for < 5 Kms, b for 5-10 Kms and c for 10+ kms of nearest place where facility is available is given).													Availability of electricity (Yes/No)			
Serial Number	Name of Village	ASHA (Accredited Social Health Activist)	Community centre with/without TV	Sports Field,	Sports Club / Recreation Centre	Cinema / Video Hall	Public Library	Public Reading Room	Newspaper Supply	Assembly Polling station	Birth & Death Registration Office	Power Supply for Domestic Use (ED)	Power Supply for Agricultural Use (EAG)	Power Supply for Commercial Use (EC)	Power Supply for All Uses (EA)	
1	2	88	89	90	91	92	93	94	95	96	97	98	99	100	101	
362	Dahuka	a	c	a	c	c	c	Yes	b	a	Yes	Yes	Yes	Yes	Yes	
363	Hazaratpur	Yes	c	Yes	c	c	b	c	Yes	b	Yes	Yes	Yes	Yes	Yes	
364	Jalalpur	Yes	Yes	Yes	Yes	Yes	Yes	Yes	Yes	Yes	Yes	Yes	No	No	No	
365	Baharabad	Yes	c	a	c	c	a	Yes	Yes	Yes	a	Yes	Yes	No	No	
366	Ujitpur	Yes	c	b	c	c	b	b	Yes	Yes	Yes	Yes	No	No	No	
367	Chandrapara	Yes	c	Yes	c	c	Yes	a	Yes	Yes	a	Yes	Yes	Yes	Yes	
368	Goalpara	Yes	Yes	Yes	Yes	c	Yes	Yes	Yes	Yes	Yes	Yes	Yes	Yes	Yes	
369	Khanpur	Yes	c	a	b	c	a	a	Yes	Yes	Yes	Yes	Yes	Yes	Yes	
370	Hosenpur	Yes	Yes	Yes	Yes	Yes	Yes	Yes	Yes	Yes	Yes	Yes	No	No	No	
371	Madhaihat	Yes	Yes	Yes	Yes	Yes	Yes	Yes	Yes	Yes	Yes	Yes	No	No	No	
Block T O T A L :		78	52	51	43	13	23	29	69	69	31	90	65	65	59	

Nearest Town		Land Use								
		Area under different types of land use (in hectares rounded up to one decimal place)								
Name	Distance range code i.e. a for < 5 Kms, b for 5-10 Kms and c for 10+ kms .	Forests	Area under Non-agricultural Uses	Barren and Un-cultivable land	Permanent Pastures and Other Grazing Lands	Land Under Miscellaneous Tree Crops etc.	Culturable Waste Land	Name of Village	Serial Number	
102	103	104	105	106	107	108	109	2	1	
MALDA	c	0	14	0	0	0	3.8	Dahuka	362	
MALDA	c	0	275.4	0	0	0	15.2	Hazaratpur	363	
MALDA	c	0	92.8	0	0	0	21.4	Jalalpur	364	
MALDA	c	0	49.1	0	0	0	4	Baharabad	365	
MALDA	c	0	13.2	0	0	0	1.1	Ujitpur	366	
MALDA	c	0	24.1	0	0	0	1.2	Chandrapara	367	
MALDA	c	0	61.6	0	0	0	4	Goalpara	368	
MALDA	c	0	95.7	0	0	0	6.1	Khanpur	369	
MALDA	c	0	10.7	0	0	0	2	Hosenpur	370	
MALDA	c	0	28.7	0	0	0	4	Madhaihat	371	
0	0	44	2240.4	0	0	0	175.3	: Block T O T A L		

Land Use												
Area under different types of land use (in hectares rounded up to one decimal place)								Area irrigated by source (in hectare).				
Serial Number	Name of Village	Fallow lands other than current fallows	Current Fallows	Net Area Sown	Total Irrigated Land Area	Total Un-irrigated Land Area	Canals (C)	Wells/Tube-wells(W/TW)	Tanks/Lakes(T/L)	Water Falls(WF)	Others(O)	
1	2	110	111	112	113	114	115	116	117	118	119	
362	Dahuka	0	0	113.1	34.7	78.4	0	27.8	0	0	7	
363	Hazaratpur	0	0	455.1	187.8	267.3	0	157.4	0	0	30.5	
364	Jalalpur	0	0	499.3	143.8	355.5	0	103.5	0	0	40.3	
365	Baharabad	0	0	270.2	109.6	160.6	0	63.1	0	0	46.5	
366	Ujitpur	0	0	90.5	32.5	58	0	24.9	0	0	7.6	
367	Chandrapara	0	0	188.2	78	110.2	0	31.5	0	0	46.5	
368	Goalpara	0	0	389.1	112.3	276.8	0	15.3	0	0	97	
369	Khanpur	0	0	731.5	277.8	453.7	0	94.5	0	0	183.3	
370	Hosenpur	0	0	150.8	49.9	100.9	0	21.2	0	0	28.7	
371	Madhaihat	0	0	238.1	80.8	157.3	0	30.3	50.5	0	0	
Block T O T A L :		0	0	18063	7250.6	10812	315.6	4622.5	967.3	0		

Name of three most important commodities manufactured			Name of Village	Serial Number
First	Second	Third		
120	121	122	2	1
			Dahuka	362
			Hazaratpur	363
			Jalalpur	364
			Baharabad	365
			Ujitpur	366
			Chandrapara	367
			Goalpara	368
			Khanpur	369
			Hosenpur	370
			Madhaihat	371
			: Block T O T A L	

INDIA
WEST BENGAL
C. D. BLOCK RATUA - I
DISTRICT MALDAH



- HIGH SCHOOL / INTER COLLEGE S
- BANK B
- DISPENSARY D
- PRIMARY HEALTH CENTRE A
- OTHER MEDICAL SERVICES ▲

- BOUNDARY, STATE ———
- „ C. D. BLOCK ———
- „ VILLAGE WITH MDDS CODE 312338
- HEADQUARTERS : POLICE STATION, C.D. BLOCK ⊙ ●
- POPULATION SIZE OF VILLAGES : BELOW 200,
200-499, 500-999, 1000-4999, 5000 AND ABOVE ○ ● ● ● ●
- UNINHABITED VILLAGE WITH MDDS CODE X 312386
- STATE HIGHWAY SH-10
- IMPORTANT METALLED ROADS ———
- RAILWAY LINE WITH STATION, BROAD GAUGE R.S.
- RIVER AND STREAM ———

TOTAL AREA OF THE C. D. BLOCK	230.53 Sq. Kms.
TOTAL POPULATION OF THE C. D. BLOCK	275388
TOTAL NUMBER OF VILLAGES	101
TOTAL NUMBER OF INHABITED VILLAGES	95
TOTAL NUMBER OF CENSUS TOWNS	NIL
TOTAL NUMBER OF STATUTORY TOWNS	NIL
DISTANCE FROM DISTRICT HEADQUARTERS TO C. D. BLOCK HEADQUARTERS (APPROX.)	46 Kms.

Alphabetical List of Villages

Name of the CD Block : Ratua-I

CD Block Code (2011) : 0059

Sl. No.	Name of the Village	PLCN 2001	MDDS PLCN 2011
1	2	3	4
1	Alpara	00626900	312426
2	Amar Singhi	00624200	312399
3	Andhirampara	00624800	312405
4	Arazi Balarampur	00622900	312386
5	Arazi Haragobindapur	00620900	312366
6	Arazi Raghobati	00626100	312418
7	Arazi Ratua	00626700	312424
8	Asutola	00621200	312369
9	Atgama Balarampur	00627200	312429
10	Baharal	00627300	312430
11	Bahirkap	00622500	312382
12	Baikunthapur	00626800	312425
13	Bajitpur	00619200	312349
14	Bakhra	00628000	312437
15	Balarampur	00619600	312353
16	Balarampur	00627600	312433
17	Balarampur Diara	00627500	312432
18	Balia Binodpur	00623800	312395
19	Balupur	00619300	312350
20	Bampal Charkhi	00623100	312388
21	Bangshipur	00622600	312383
22	Baniabati	00626000	312417
23	Bhado	00622700	312384
24	Bhaluara	00621900	312376
25	Bihari	00622200	312379
26	Bijrabhita	00625300	312410
27	Bishal Gokulpur	00623600	312393
28	Bishnupur Lakshmipur	00620400	312361
29	Chandi Prasad	00623200	312389
30	Chandipur	00622800	312385
31	Chhabilpara	00624500	312402
32	Dakshin Durgapur	00626300	312420
33	Darbasini	00626200	312419
34	Daudpur	00623400	312391
35	Debipur	00619900	312356
36	Dotal	00623700	312394
37	Durgapur	00619400	312351
38	Dwitiya Balupur	00618800	312345
39	Faridpur	00627100	312428
40	Gadai Maharajpur	00618100	312338

Alphabetical List of Villages

Name of the CD Block : Ratua-I

CD Block Code (2011) : 0059

Sl. No.	Name of the Village	PLCN 2001	MDDS PLCN 2011
1	2	3	4
41	Gangarampara	00624900	312406
42	Ghumania	00621700	312374
43	Gobindapur	00628100	312438
44	Gopalpur	00624100	312398
45	Gouripur	00625600	312413
46	Haragobindapur	00621000	312367
47	Harekrishnapur	00624300	312400
48	Harinkol	00622400	312381
49	Haripur Gopi	00620800	312365
50	Ishwarpar	00618500	312342
51	Jagannathpur	00623500	312392
52	Jannagar	00620000	312357
53	Jot Lachhmi	00627800	312435
54	Joydeb Nagar	00626600	312423
55	Kalutola	00621100	312368
56	Kamalpur	00618300	312340
57	Kankot	00623000	312387
58	Karbana	00622000	312377
59	Kasba	00627700	312434
60	Kasichak	00619500	312352
61	Khanpur	00625800	312415
62	Kotoali	00619000	312347
63	Kshidirganj	00619700	312354
64	Lakshmipur	00625400	312411
65	Mahadebpur	00621600	312373
66	Mahammadpur	00625100	312408
67	Mahespur	00625000	312407
68	Maniknagar	00618400	312341
69	Matiganj	00624000	312397
70	Mohanpur	00620700	312364
71	Nandanpur Gopalpur	00620200	312359
72	Naokaram	00623300	312390
73	Narottampur	00620600	312363
74	Nijgaon Faridpur	00621800	312375
75	Okhra Chandpara	00624400	312401
76	Parakaram	00623900	312396
77	Paschim Ratanpur	00618200	312339
78	Purba Radhanagar	00625900	312416
79	Purbba Kamalpur	00627000	312427
80	Radha Nagar	00619800	312355

Alphabetical List of Villages

Name of the CD Block : Ratua-I

CD Block Code (2011) : 0059

Sl. No.	Name of the Village	PLCN 2001	MDDS PLCN 2011
1	2	3	4
81	Raghabbati	00627900	312436
82	Raghunathpur Kalekhan	00621300	312370
83	Ramchak	00626500	312422
84	Ramnagar	00618900	312346
85	Rampur	00622100	312378
86	Ratanpur	00624700	312404
87	Ratua	00621400	312371
88	Rukundipur	00621500	312372
89	Saha Nagar	00618600	312343
90	Sahapur	00627400	312431
91	Salabatpur	00625200	312409
92	Sambalpur	00619100	312348
93	Samshi	00624600	312403
94	Santapur	00625500	312412
95	Seharakol	00622300	312380
96	Shibpur	00620500	312362
97	Shibrampur	00626400	312421
98	Surjapur	00620300	312360
99	Talparanpur	00625700	312414
100	Terashia Debipur	00620100	312358
101	Udaypur	00618700	312344

Serial Number	Name of Village	Location code no.	Total area of the village (in hectares rounded up to one decimal place)	Total population (2011 census)	Number of households (2011 census)	Number of educational amenities available in village, the distance range code viz; a for 0-5 kms, b for 5-10 kms, c for 10+ kms of nearest place where facility is available							
						Pre-Primary school (PP)	Primary school (P)	Middle school (M)	Secondary School (S)	Senior Secondary school (SS)	Degree college of arts - science & commerce (ASC)	Engineering college(EC)	Medical college (MC)
1	2	3	4	5	6	7	8	9	10	11	12	13	14

Name of District:-Maldah

Name of CD Block:-Ratua - I

372	Gadai Maharajpur	312338	1737.7	15023	3144	9	8	1	1	1	c	c	c
373	Paschim Ratanpur	312339	163.9	988	214	1	1	b	b	b	c	c	c
374	Kamalpur	312340	804.9	6802	1372	4	4	1	b	b	c	c	c
375	Maniknagar	312341	884.2	8877	1880	6	6	a	a	a	c	c	c
376	Ishwarpar	312342	38.6	725	166	1	1	a	a	a	c	c	c
377	Saha Nagar	312343	206.1	3585	817	5	4	1	1	2	c	c	c
378	Udaypur	312344	115.2	1474	345	2	1	1	1	1	c	c	c
379	Dwitiya Balupur	312345	66.3	0	0								
380	Ramnagar	312346	77.4	0	0								
381	Kotoali	312347	83.4	489	100	a	a	a	a	c	c	c	c
382	Sambalpur	312348	155.3	1333	290	2	2	a	a	c	c	c	c
383	Bajitpur	312349	404.2	2283	494	3	2	1	1	1	c	c	c
384	Balupur	312350	990.3	10808	2219	6	5	1	a	a	c	c	c
385	Durgapur	312351	157.7	5366	1081	2	2	a	a	b	c	c	c
386	Kasichak	312352	85	612	138	3	2	a	a	b	c	c	c
387	Balarampur	312353	122.8	2165	469	1	1	b	b	b	c	c	c
388	Kshidirganj	312354	46.5	574	139	1	1	a	a	b	c	c	c
389	Radha Nagar	312355	192.8	2694	632	2	2	1	a	a	c	c	c
390	Debipur	312356	182.5	4070	867	4	3	2	1	1	c	c	c
391	Jannagar	312357	206	4140	850	3	2	a	a	a	c	c	c
392	Terashia Debipur	312358	171.6	949	192	1	1	a	a	a	c	c	c
393	Nandanpur Gopalpur	312359	270.7	797	172	1	1	a	a	a	a	c	c
394	Surjapur	312360	119.3	1082	247	1	1	1	1	a	c	c	c
395	Bishnupur Lakshmipur	312361	305.9	1684	380	1	1	a	a	a	a	c	c
396	Shibpur	312362	241.6	254	55	a	a	a	a	a	c	c	c
397	Narottampur	312363	435.4	3554	713	2	2	1	1	1	c	c	c
398	Mohanpur	312364	74.9	892	181	a	a	a	a	a	c	c	c
399	Haripur Gopi	312365	134.7	3300	731	3	3	1	1	1	c	c	c
400	Arazi Haragobindapur	312366	118.9	3147	656	1	1	a	a	a	c	c	c
401	Haragobindapur	312367	89.2	479	103	1	1	1	a	a	c	c	c
402	Kalutola	312368	126.7	2015	458	4	4	a	a	a	c	c	c
403	Asutola	312369	227.8	4880	965	2	2	a	a	a	c	b	c
404	Raghunathpur Kalekhan	312370	141.2	765	184	2	1	a	a	a	c	c	c
405	Ratua	312371	99.8	5498	1224	6	6	3	2	2	c	c	c
406	Rukundipur	312372	151	7260	1616	3	3	1	1	1	c	c	c
407	Mahadebpur	312373	64.9	847	180	1	1	a	a	a	c	c	c
408	Ghumania	312374	50.4	64	13	1	a	a	a	a	c	c	c
409	Nijgaon Faridpur	312375	389.7	2093	416	1	1	b	a	b	c	c	b
410	Bhaluara	312376	475.1	2443	462	2	1	b	b	b	c	c	c
411	Karbana	312377	138.6	4046	704	2	1	1	1	b	c	c	b

- Village Directory

(As in 2009)

le. (If not available within the < 5 Kms, b for 5-10 Kms and c cility is available is given).										Number of Medical Amenities available. (If not available within the village , the distance range code viz; a for < 5 Kms, b for 5-10 Kms and c for 10+ kms of nearest place where facility is available is given).										Name of Village	Serial Number
Management institute (MI)	Polytechnic (Pt)	Vocational training school /ITI	Non-formal training centre (NFTC)	Special school for disabled (SSD)	Others (specify)	Community health centre (CHC)	Primary health centre (PHC)	Primary health sub centre (PHS)	Maternity and child welfare centre (MCW)	T.B. clinic (TBC)	Hospital-allopathic (HA)	Hospital-alternative medicine (HO)	Dispensary (D)	Veterinary hospital (VH)	Mobile health clinic (MHC)	Family welfare centre (FWC)					
15	16	17	18	19	20	21	22	23	24	25	26	27	28	29	30	31	2	1			

Location CodeNo:-332

Location CodeNo:-0059

c	c	c		c		c	c	c	c	c	a	c	c	a			1 Gadai Maharajpur	372
c	c	c		c		c	c	b	c	c	c	c	c	c		c	Paschim Ratanpur	373
c	c	c		c		c	c	b		3	c	c	c	c	c	c	Kamalpur	374
c	c	c		c		c	c	a		1	1	c	c	c	c	c	Maniknagar	375
c	c	c		c		c	c		1	c	c	c	c	c	c	c	Ishwarpar	376
c	c	c		c		c	c		1	c	c	c	c	c	1	c	Saha Nagar	377
c	c	c	c	c		c	a	a	c	c	a	c	a	c		c	Udaypur	378
																	Dwitiya Balupur	379
																	Ramnagar	380
c	c	c	c	c		c	a	a	c	c	a	c	a	c		c	Kotoali	381
c	c	c		c			a		1	1	c	c	c	c			1 Sambalpur	382
c	c	c		c		c	b	a	a	c	b	c		1	a		Bajitpur	383
c	c	c		c		c	a		1	7	b	b	b	c	b		7 Balupur	384
c	c	c		c		c	a		1	4	b	a	c	c	b		1 Durgapur	385
c	c	c		c		c	b	a	b	c	a	c	a	b		c	Kasichak	386
c	c	c		c		c	b	b		1	b	b	b	b		b	Balarampur	387
c	c	c		c		c	b	a	b	c	a	c	a	b		c	Kshidirganj	388
c	c	c		c		c	b		1	a	b	b	c	b		c	Radha Nagar	389
c	c	c		c		c		1	a	a	c	a	c	c	b	a	Debipur	390
	c	c		c			b		1	1	b	b	b	a			1 Jannagar	391
c	c	c		c		c	a	a	b	c	a	c	b	b		c	Terashia Debipur	392
c	c	c		c		c	b		1	c	c	c	c	c	b	c	Nandanpur Gopalpur	393
c	c	c		c		c	b	a	c	b	c	c	c	a		a	Surjapur	394
c	c	c		c		c	b		1	c	b	c	c	c	a		1 Bishnupur Lakshmipur	395
c	c	c		c		c	b	a	c	b	c	c	c	a		a	Shibpur	396
c	c	c		c		c	b	a	c	c	c	c	c	b		c	Narottampur	397
c	c	c		c		c	b	a	a	b	c	c	c	b		a	Mohanpur	398
c	c	c		c		c	b		1	1	b	c	c	c	1	c	Haripur Gopi	399
c	c	c		c		c	b	a	a	b	c	c	c	b		a	Arazi Haragobindapur	400
c	c	c		c		c	b	a	c	c	c	c	c	b		c	Haragobindapur	401
c	c	c		c		c	b		1	c	b	c	c	c	a	c	Kalutola	402
c	c	c		c		c	b		1	c	c	c	c	c	b	a	Asutola	403
c	c	c		c		c	a	a	a	c	c	c	c	a		a	Raghunathpur Kalekhan	404
c	c	c		c		a	a	a	c	c	a	c	a	a		c	Ratua	405
c	c	c		c		c	a	a		1	a	c	a	c	a	a	Rukundipur	406
c	c	c		c		a	a	a		1	a	a	c	c	a	c	Mahadebpur	407
c	c	c		c		c	b	a	c	c	a	c	c	b		c	Ghumania	408
c	c	c		c		c	b	b	b	b	b	c	b	b		c	Nijgaon Faridpur	409
c	c	c		c		b	b	a		2	b	b	c	c	b	c	Bhaluara	410
c	c	c		c		c	b		1	b	b	c	b	b		c	Karbana	411

Serial Number	Name of Village	Number of Non-Government Medical Amenities available.							Availability of drinking water - Yes / No							
		Charitable non Govt. hospital/Nursing home.	Medical practitioner with MBBS Degree	Medical practitioner with other degree	Medical practitioner with no degree	Traditional practitioner and faith healer .	Medicine Shop	Others	Tap water (Treated/Untreated)	Well water (Covered / Uncovered well)	Hand Pump	Tube wells / Bore well	Spring	River / Canal	Tank / Pond / Lake	Others
1	2	32	33	34	35	36	37	38	39	40	41	42	43	44	45	46

372	Gadai Maharajpur	0	0	0	3	0	3	0	No	Yes	Yes	No	No	No	No	No
373	Paschim Ratanpur	0	0	0	0	1	0	0	No	No	Yes	No	No	Yes	No	No
374	Kamalpur	0	0	0	0	2	0	0	No	No	Yes	No	No	Yes	No	No
375	Maniknagar	0	0	0	0	2	0	0	No	Yes	Yes	No	No	Yes	No	No
376	Ishwarpar	0	0	0	0	0	0	0	No	No	Yes	No	No	No	No	No
377	Saha Nagar	0	0	0	0	0	0	0	No	Yes	Yes	No	No	No	No	No
378	Udaypur	0	0	0	1	0	0	0	No	No	Yes	No	No	No	No	No
379	Dwitiya Balupur															
380	Ramnagar															
381	Kotoali	0	0	0	0	0	0	0	No	No	Yes	No	No	No	No	No
382	Sambalpur	0	0	2	0	0	0	0	No	No	Yes	No	No	No	No	No
383	Bajitpur	0	0	0	0	1	0	0	Yes	No	Yes	No	No	No	No	No
384	Balupur	0	0	2	1	0	0	0	Yes	No	Yes	No	No	No	No	No
385	Durgapur	0	0	3	0	0	0	0	Yes	No	Yes	No	No	No	No	No
386	Kasichak	0	0	0	0	1	0	0	Yes	No	Yes	No	No	No	No	No
387	Balarampur	0	0	0	1	1	0	0	No	No	Yes	No	No	No	No	No
388	Kshidirganj	0	0	0	0	0	0	0	Yes	No	Yes	No	No	No	No	No
389	Radha Nagar	0	0	0	0	1	0	0	Yes	No	Yes	No	No	No	No	No
390	Debipur	0	0	0	0	1	1	0	Yes	No	Yes	No	No	No	No	No
391	Jannagar	0	0	0	0	0	0	0	Yes	No	Yes	No	No	Yes	No	No
392	Terashia Debipur	0	0	0	0	1	0	0	Yes	No	Yes	No	No	No	No	No
393	Nandanpur Gopalpur	0	0	0	0	1	0	0	Yes	No	Yes	No	No	No	No	No
394	Surjapur	0	0	0	0	0	0	0	Yes	No	Yes	No	No	Yes	Yes	Yes
395	Bishnupur Lakshmipur	0	0	0	1	0	0	0	Yes	No	Yes	No	No	Yes	No	No
396	Shibpur	0	0	0	0	0	0	0	Yes	No	Yes	No	No	Yes	No	No
397	Narottampur	0	0	0	0	1	0	0	No	No	Yes	No	No	Yes	No	No
398	Mohanpur	0	0	0	0	0	0	0	Yes	No	Yes	Yes	No	No	No	Yes
399	Haripur Gopi	0	0	0	0	0	1	0	Yes	No	Yes	Yes	No	No	Yes	No
400	Arazi Haragobindapur	0	0	0	0	1	0	0	Yes	No	Yes	Yes	No	No	Yes	No
401	Haragobindapur	0	0	0	0	0	0	0	Yes	No	Yes	No	No	No	No	Yes
402	Kalutola	0	0	0	0	0	0	0	Yes	No	Yes	Yes	No	No	No	No
403	Asutola	0	0	0	4	0	0	0	Yes	No	Yes	No	No	No	Yes	Yes
404	Raghunathpur Kalekhan	0	0	0	0	0	0	0	Yes	No	Yes	No	No	Yes	No	No
405	Ratua	0	0	0	0	2	4	0	Yes	Yes	Yes	No	No	Yes	No	No
406	Rukundipur	0	0	0	0	0	0	0	Yes	Yes	Yes	No	No	No	No	No
407	Mahadebpur	0	0	0	0	0	0	0	Yes	No	Yes	No	No	No	No	No
408	Ghumania	0	0	0	0	0	0	0	No	Yes	Yes	No	No	No	No	No
409	Nijgaon Faridpur	0	0	0	0	0	0	0	No	No	Yes	No	No	No	Yes	Yes
410	Bhaluara	0	0	2	0	0	0	0	No	No	Yes	No	No	No	No	No
411	Karbana	0	0	0	0	0	0	0	No	No	Yes	No	No	No	Yes	No

Availability of toilet & others Yes / No				Communication and transport facilities (If amenities available code -Yes is given except for Village Pin Code .If not available within the village , the distance range code viz; a for < 5 Kms, b for 5-10 Kms and c for 10+ kms of nearest place where facility is available is given).								
Community toilet including bath.	Community toilet excluding bath.	Rural sanitary mart or sanitary hardware outlet available near the village.	Community bio- gas or recycle of waste for productive use.	Post office(PO)	Sub post office (SPO)	Post & Telegraph office (P&TO)	Village Pin Code	Telephones (Land lines)	Public call office (PCO)	Mobile phone coverage	Name of Village	Serial Number
47	48	49	50	51	52	53	54	55	56	57	2	1

No	No	No	No	Yes	c	c	732205	c	c	Yes	Gadai Maharajpur	372
No	No	Yes	No	b	c	c	732139	c	c	Yes	Paschim Ratanpur	373
No	No	Yes	No	a	c	c	732205	c	c	Yes	Kamalpur	374
No	No	Yes	No	Yes	c	c	732125	c	c	Yes	Maniknagar	375
No	No	No	No	a	c	c	732205	c	c	b	Ishwarpar	376
No	No	No	No	a	c	c	732205	b	b	Yes	Saha Nagar	377
No	No	Yes	No	a	c	c	732139	c	c	Yes	Udaypur	378
											Dwitiya Balupur	379
											Ramnagar	380
No	No	Yes	No	a	c	c	732205	c	c	Yes	Kotoali	381
No	No	Yes	No	Yes	c	c	732139	b	b	Yes	Sambalpur	382
No	No	Yes	No	a	b	b	732205	Yes	Yes	Yes	Bajitpur	383
No	No	Yes	No	Yes	b	b	732205	Yes	Yes	Yes	Balupur	384
No	No	Yes	No	a	b	b	732139	Yes	Yes	Yes	Durgapur	385
No	No	Yes	No	a	b	b	732205	Yes	Yes	Yes	Kasichak	386
No	No	Yes	No	b	a	b				Yes	Balarampur	387
No	No	Yes	No	a	b	b	732205	a	Yes	Yes	Kshidirganj	388
No	No	Yes	No	a	b	b	732139	Yes	Yes	Yes	Radha Nagar	389
No	No	Yes	No	a	b	b	732205	Yes	Yes	Yes	Debipur	390
No	No	Yes	No	a	a	b	732205	Yes	Yes	Yes	Jannagar	391
No	No	Yes	No	Yes	b	b	732205	Yes	Yes	Yes	Terashia Debipur	392
No	No	Yes	No	a	b	b	732205	Yes	Yes	Yes	Nandanpur Gopalpur	393
No	No	No	No	Yes	b	b	732205	b	a	Yes	Surjapur	394
No	No	No	No	a	b	b	732205	b	Yes	Yes	Bishnupur Lakshmipur	395
No	No	No	No	a	b	b	732205	b	a	Yes	Shibpur	396
No	No	No	No	a	b	b	732205	b	a	Yes	Narottampur	397
No	No	No	No	a	b	c	732205	Yes	a	Yes	Mohanpur	398
No	No	No	No	Yes	b	c	732205	Yes	Yes	Yes	Haripur Gopi	399
No	No	No	No	a	b	c	732205	b	a	Yes	Arazi Haragobindapur	400
No	No	No	No	a	b	c	732205	b	a	Yes	Haragobindapur	401
No	No	No	No	a	a	c	732205	Yes	a	Yes	Kalutola	402
No	No	No	No	a	b	c	732205		a	Yes	Asutola	403
No	No	No	No	a	a	c	732205	Yes	a	Yes	Raghunathpur Kalekhan	404
No	No	Yes	No	a	a	c	732205	Yes	Yes	Yes	Ratua	405
No	No	Yes	No	a	a	c	732205	Yes	a	Yes	Rukundipur	406
No	No	Yes	No	a	a	a	732205	b	Yes	Yes	Mahadebpur	407
No	No	Yes	No	b	a	c	732205	a	a	Yes	Ghumania	408
No	No	Yes	No	a	b	c	732139	b	a	Yes	Nijgaon Faridpur	409
No	No	Yes	No	b	b	c	732205	a	a	Yes	Bhaluara	410
No	No	Yes	No	Yes	b	c	732139	Yes	b	Yes	Karbana	411

Communication and transport facilities (If amenities available code -Yes is given except for Village Pin Code ,If not available within the village , the distance range code viz; a for < 5 Kms, b for 5-10 Kms and c for 10+ kms of nearest place where facility is available is given).													Village connected to highway (If amenities available code viz; a for < 5 Kms, b for 5-10 Kms and c for 10+ kms of nearest place where facility is available is given).			
Serial Number	Name of Village	Internet cafes/ Common service centre (CSC)	Private courier facility	Bus service (Public & Private)	Railway stations	Auto/Modified Autos	Taxis and Vans	Tractors	Cycle-pulled rickshaws(Manual & Machine driven)	Carts driven by animals	Sea /River ferry service	Connected to national highway(NH)	Connected to state highway(SH)	Connected to major district road (MDR)	Connected to others district road	Pucca roads
1	2	58	59	60	61	62	63	64	65	66	67	68	69	70	71	72

372	Gadai Maharajpur	a	c	c	c	c	b	Yes	c	Yes	Yes	c	c	c	c	a
373	Paschim Ratanpur	c	c	c	c	c	c	Yes	c	Yes	Yes	c	c	c	c	b
374	Kamalpur	a	c	c	c	c	c	c	c	Yes	Yes	c	c	c		a
375	Maniknagar	a	c	c	c	c	c	Yes	b	Yes	Yes	c	c	c	b	b
376	Ishwarpar	b	c	b	c	b	b	a	b	Yes	a	c	b	b	b	b
377	Saha Nagar	c	c	b	c	c	b	Yes	b	Yes	a	c	b	c	c	b
378	Udaypur	c	c	c	c	c	b	c	c	Yes	a	c	b	c	c	a
379	Dwitiya Balupur															
380	Ramnagar															
381	Kotoali	b	c	c	c	c	b	b	a	Yes	a	c	c	c	c	a
382	Sambalpur	c	c	c	c	c	b	Yes	b	Yes	a	c	c	b		b
383	Bajitpur	a	Yes	a	b	a	Yes	c	Yes	Yes	b	c		Yes	Yes	Yes
384	Balupur	a	b	Yes	c	Yes	Yes	c	Yes	Yes	a	c		Yes	Yes	Yes
385	Durgapur	a	a	Yes	c	c	Yes	Yes	Yes	Yes	a	c			c	Yes
386	Kasichak	c	Yes	a	c	Yes	Yes	c	Yes	Yes	a	c	a	Yes	Yes	a
387	Balarampur	a	b	b	c	b	b	Yes	a	Yes	c	c	b	b	b	b
388	Kshidirganj	c	Yes	a	c	a	Yes	c	Yes	Yes	a	c	a	a	Yes	a
389	Radha Nagar	a	b	a	c	c	a	c	Yes	Yes	a	c	a	a		a
390	Debipur	a	b	Yes	c	Yes	Yes	c	Yes	Yes	Yes	c		Yes	Yes	Yes
391	Jannagar	a	a	Yes	c	Yes	Yes	Yes	Yes	Yes	c	c		Yes	Yes	Yes
392	Terashia Debipur	c	Yes	a	c	a	a	a	Yes	Yes	b	c	a	a	a	Yes
393	Nandanpur Gopalpur	c	Yes	a	c	a	Yes	Yes	Yes	Yes	b	c	a	a		Yes
394	Surjapur	c	b	b	c	b	Yes	a	b	Yes	a	c	b	b	b	Yes
395	Bishnupur Lakshmiipur	c	b	b	c	b	Yes	c	a	Yes	b	c	b	b	b	a
396	Shibpur	b	b	b	c	b	Yes	b	a	Yes	Yes	c	b	b	b	Yes
397	Narottampur	c	b	b	c	b	Yes	b	a	Yes	Yes	c	b	b	b	Yes
398	Mohanpur	c	b	b	c	b	Yes	b	Yes	a	b	c	b	b	b	Yes
399	Haripur Gopi	a	b	b	c	b	Yes	Yes	Yes	Yes	b	c	b	b	b	Yes
400	Arazi Haragobindapur	c	b	b	c	b	Yes	b	Yes	Yes	b	c	b	b	b	a
401	Haragobindapur	b	b	b	c	b	Yes	b	a	Yes	c	c	b	b	b	b
402	Kalutola	a	a	a	c	a	Yes	a	Yes	Yes	a	c	a	a	a	Yes
403	Asutola	a	b	b	c	Yes	Yes	b	a	Yes	b	c	b	b	b	a
404	Raghunathpur Kalekhan	c	a	a	c	a	Yes	a	Yes	Yes	b	c	a	a	a	Yes
405	Ratua	a	a	Yes	c	Yes	Yes	Yes	Yes	Yes	c	c		Yes	Yes	a
406	Rukundipur	a	a	a	c	c	Yes	c	Yes	Yes	b	c		Yes	Yes	Yes
407	Mahadebpur	c	a	a	c	a	a	Yes	Yes	Yes	c	c	a	a		Yes
408	Ghumania	c	b	b	c	c	Yes	c	Yes	Yes	c	c	a	a		a
409	Nijgaon Faridpur	a	b	a	c	b	Yes	Yes	Yes	Yes	c	c	a	Yes	Yes	Yes
410	Bhaluara	a	b	a	c	a	Yes	c	Yes	Yes	c	c	a	a	a	a
411	Karbana	a	b	a	c	b	Yes	Yes	Yes	Yes	c	c	a	c	c	Yes

ys,village roads, banks & credit societies
 :-Yes is given, If not available within the
 code viz; a for <5 Kms, b for 5-10 Kms
 place where facility is available is given).

Availability of miscellaneous facilities (If amenities available code -Yes is given, If not
 available within the village , the distance range code viz; a for < 5 Kms, b for 5-10 Kms
 and c for 10+ kms of nearest place where facility is available is given).

73	74	75	76	77	78	79	80	81	82	83	84	85	86	87	Name of Village	Serial Number
Kutchcha roads	Water bounded macadam(WBM) roads	Navigable waterway (river/canal)(NW)	Footpaths (FP)	Commercial & Co-operative Banks	ATM	Agricultural Credit Societies	Self-Help Group (SHG)	Public distribution system (PDS) shop	Mandis / Regular market	Weekly Haat	Agricultural marketing society	Integrated Child Development Scheme (Nutritional Centres)	Anganwadi Centre (Nutritional Centres)	Others (Nutritional Centres)		1

a	c	Yes	Yes	Yes	c	Yes	Yes	Yes	Yes	Yes	c	c	Yes	Yes	Gadai Maharajpur	372
a	c	a	Yes	c	c	c	Yes	a	c	b	c	Yes	Yes	Yes	Paschim Ratanpur	373
a	Yes	Yes	Yes	c	c	c	Yes	a	c	a	c	Yes	Yes	Yes	Kamalpur	374
Yes	c	Yes	Yes	b	c	c	Yes	Yes	Yes	Yes	c	c	Yes	Yes	Maniknagar	375
a	b	b	Yes	c	c	c	Yes	a	c	b	c	b	a	Yes	Ishwarpar	376
a	c	a	Yes	c	c	Yes	Yes	a	c	c	c	Yes	Yes	Yes	Saha Nagar	377
Yes	Yes	a	Yes	c	c	c	Yes	a	c	b	c	Yes	Yes	Yes	Udaypur	378
															Dwitiya Balupur	379
															Ramnagar	380
Yes	a	a	a	b	c	c	Yes	a	c	b	c	Yes	Yes	Yes	Kotoali	381
a	a	Yes	Yes	c	c	c	Yes	Yes	c	b	Yes	Yes	Yes	Yes	Sambalpur	382
Yes	Yes	a	Yes	a	c	c	Yes	a	c	a	b	Yes	Yes	Yes	Bajitpur	383
Yes	Yes	a	Yes	Yes	c	c	Yes	Yes	Yes	Yes	Yes	Yes	Yes	Yes	Balupur	384
Yes	Yes	a	Yes	a	c	c	Yes	Yes	b	Yes	Yes	Yes	Yes	Yes	Durgapur	385
Yes	a	a	Yes	a	c	c	Yes	a	c	a	c	Yes	Yes	Yes	Kasichak	386
a	Yes	a	Yes	a	c	c	Yes	a	b	a	c	Yes	Yes	Yes	Balarampur	387
Yes	a	a	Yes	a	c	c	Yes	Yes	c	a	c	b	Yes	Yes	Kshidirganj	388
Yes	a	a	Yes	b	c	c	Yes	Yes	c	a	a	Yes	Yes	Yes	Radha Nagar	389
Yes	Yes	b	Yes	a	c	c	Yes	a	Yes	a	Yes	Yes	Yes	Yes	Debipur	390
Yes	a	Yes	Yes	b	c	c	Yes	Yes	c	b	c	Yes	Yes	Yes	Jannagar	391
Yes			Yes	a	c	c	Yes	Yes	c	a	a	Yes	Yes	Yes	Terashia Debipur	392
Yes		b	Yes	a	c	b	Yes	a	c	a	a	Yes	Yes	Yes	Nandanpur Gopalpur	393
Yes	b	Yes	Yes	b	c	c	Yes	a	c	a	c	b	Yes	Yes	Surjapur	394
a	b	Yes	b	c	c	c	Yes	a	c	a	c	b	Yes	Yes	Bishnupur Lakshmpur	395
Yes		Yes	Yes	b	c	c	Yes	a	c	Yes	c	b	Yes	Yes	Shibpur	396
Yes		Yes	Yes	b	c	b	Yes	a	c	Yes	c	b	Yes	Yes	Narottampur	397
Yes		b	Yes	b	c	c	Yes	Yes	c	a	b	b	Yes	Yes	Mohanpur	398
Yes	Yes	b	Yes	b	c	c	Yes	Yes	Yes	b	c	b	Yes	Yes	Haripur Gopi	399
Yes		b	Yes	b	c	c	Yes	a	c	a	b	Yes	Yes	Yes	Arazi Haragobindapur	400
b	b	a	Yes	a	c	c	Yes	a	c	a	c	b	Yes	Yes	Haragobindapur	401
a	a	a	Yes	a	c	c	Yes	a	c	a	c	a	Yes	Yes	Kalutola	402
Yes	b	b	Yes	a	c	c	Yes	Yes	c	a	c	b	Yes	Yes	Asutola	403
Yes	Yes	b	Yes	Yes	c	c	Yes	a	c	a	a	a	Yes	a	Raghunathpur Kalekhan	404
Yes	Yes	c	Yes	a	c	Yes	Yes	Yes	c	b	c	Yes	Yes	Yes	Ratua	405
Yes			Yes	a	c	c	Yes	Yes	c	a	c	Yes	Yes	Yes	Rukundipur	406
Yes	Yes		Yes	a	c	c	Yes	a	c	c	c	Yes	Yes	Yes	Mahadebpur	407
a	a		Yes	b	c	c	a	a	c	b	c	a	a	a	Ghumania	408
Yes		c	Yes	c	c	c	Yes	a	c	c	c	Yes	Yes	Yes	Nijgaon Faridpur	409
a	Yes		Yes	b	c	c	Yes	a	c	a	c	Yes	Yes	Yes	Bhaluara	410
Yes		c	Yes	c	c	c	Yes	Yes	c	c	c	Yes	Yes	Yes	Karbana	411

Availability of miscellaneous facilities (If amenities available code -Yes is given, If not available within the village , the distance range code viz; a for < 5 Kms, b for 5-10 Kms and c for 10+ kms of nearest place where facility is available is given).													Availability of electricity (Yes/No)			
Serial Number	Name of Village	ASHA (Accredited Social Health Activist)	Community centre with/without TV	Sports Field,	Sports Club / Recreation Centre	Cinema / Video Hall	Public Library	Public Reading Room	Newspaper Supply	Assembly Polling station	Birth & Death Registration Office	Power Supply for Domestic Use (ED)	Power Supply for Agricultural Use (EAG)	Power Supply for Commercial Use (EC)	Power Supply for All Uses (EA)	
1	2	88	89	90	91	92	93	94	95	96	97	98	99	100	101	

372	Gadai Maharajpur	Yes	c	Yes	Yes	Yes	Yes	c	Yes	Yes	a	Yes	No	Yes	No
373	Paschim Ratanpur	Yes	c	c	c	c	c	c	c	Yes	a	Yes	No	No	No
374	Kamalpur	Yes	c	c	c	c	c	c	c	Yes	a	Yes	No	No	No
375	Maniknagar	Yes	b	Yes	c	c	c	c	c	Yes	Yes	Yes	No	No	No
376	Ishwarpar	Yes	c	a	c	a	a	a	c	a	a	Yes	No	No	No
377	Saha Nagar	c	a	Yes	a	Yes	Yes	b	Yes	Yes	Yes	Yes	No	No	No
378	Udaypur	Yes	c	a	b	b	c	c	c	a	a	Yes	No	No	No
379	Dwitiya Balupur														
380	Ramnagar														
381	Kotoali	Yes	c	a	b	b	a	a	c	a	a	Yes	No	No	No
382	Sambalpur	Yes	Yes	c	Yes	c	a	Yes	c	Yes	a	Yes	No	No	No
383	Bajitpur	Yes	c	a	a	b	b	b	Yes	Yes	b	Yes	Yes	Yes	Yes
384	Balupur	a	c	a	a	b	b	b	Yes	Yes	a	Yes	No	Yes	No
385	Durgapur	Yes	b	a	a	b	b	b	b	Yes	a	Yes	No	Yes	No
386	Kasichak	Yes	c	a	b	b	b	b	a	b	b	Yes	No	Yes	No
387	Balarampur	Yes	c	b	b	b	b	b	a	a	a	Yes	No	No	No
388	Kshidirganj	a	c	a	b	b	b	b	a	b	b	Yes	No	Yes	No
389	Radha Nagar	Yes	c	a	a	b	b	b	Yes	Yes	a	Yes	No	No	No
390	Debipur	Yes	c	a	b	b	b	b	Yes	Yes	Yes	Yes	No	Yes	No
391	Jannagar	Yes	c	a	a	a	a	a	Yes	Yes	a	Yes	Yes	Yes	Yes
392	Terashia Debipur	a	Yes	a	Yes	b	b	b	Yes	Yes	a	Yes	No	Yes	No
393	Nandanpur Gopalpur	a	c	Yes	b	b	b	b	Yes	Yes	a	Yes	No	Yes	No
394	Surjapur	Yes	Yes	Yes	Yes	a	a	a	Yes	Yes	a	Yes	No	Yes	No
395	Bishnupur Lakshmipur	Yes	Yes	a	a	a	a	a	Yes	a	a	Yes	Yes	Yes	Yes
396	Shibpur	a	Yes	a	a	a	a	a	Yes	a	a	Yes	No	No	No
397	Narottampur	Yes	c	b	b	a	a	a	a	Yes	a	Yes	No	No	No
398	Mohanpur	Yes	c	a	Yes	a	a	a	Yes	Yes	a	Yes	Yes	Yes	Yes
399	Haripur Gopi	Yes	c	Yes	Yes	Yes	Yes	Yes	Yes	Yes	Yes	Yes	Yes	Yes	Yes
400	Arazi Haragobindapur	c	b	b	a	a	b	b	Yes	Yes	a	Yes	Yes	Yes	Yes
401	Haragobindapur	a	c	b	b	a	a	a	Yes	Yes	a	Yes	Yes	Yes	Yes
402	Kalutola	Yes	c	a	a	a	a	a	Yes	Yes	a	Yes	Yes	Yes	Yes
403	Asutola	Yes	a	a	a	a	a	a	Yes	Yes	a	Yes	Yes	Yes	Yes
404	Raghunathpur Kalekhan	Yes	c	a	a	a	a	a	Yes	Yes	b	Yes	No	No	No
405	Ratua	Yes	Yes	a	a	a	a	Yes	a	Yes	a	Yes	Yes	Yes	Yes
406	Rukundipur	Yes	c	Yes	a	a	a	c	Yes	Yes	Yes	Yes	No	Yes	No
407	Mahadebpur	a	c	a	a	a	a	a	a	a	a	Yes	No	No	No
408	Ghumania	Yes	c	a	b	a	b	c	a	a	b	Yes	No	No	No
409	Nijgaon Faridpur	a	c	a	b	b	b	c	b	Yes	b	Yes	Yes	No	No
410	Bhaluara	Yes	c	b	b	b	b	b	Yes	Yes	b	Yes	No	No	No
411	Karbana	Yes	c	a	b	b	b	c	b	Yes	b	Yes	Yes	Yes	Yes

Nearest Town		Land Use							
		Area under different types of land use (in hectares rounded up to one decimal place)							
Name	Distance range code i.e. a for < 5 Kms, b for 5-10 Kms and c for 10+ kms .	Forests	Area under Non-agricultural Uses	Barren and Un-cultivable land	Permanent Pastures and Other Grazing Lands	Land Under Miscellaneous Tree Crops etc.	Culturable Waste Land	Name of Village	Serial Number
102	103	104	105	106	107	108	109	2	1

ENGLISH BAZAR c	0	444	0	0	0	0	0	Gadai Maharajpur	372
ENGLISH BAZAR c	0	82.8	0	0	0	0	2.1	Paschim Ratanpur	373
ENGLISH BAZAR c	0	262.3	0	0	0	0	10.6	Kamalpur	374
ENGLISH BAZAR c	0	313	0	0	0	0	42.2	Maniknagar	375
ENGLISH BAZAR c	0	16	0	0	0	0	0	Ishwarpar	376
ENGLISH BAZAR c	0	48.1	0	0	0	0	0	Saha Nagar	377
ENGLISH BAZAR c	0	51.1	0	0	0	0	4	Udaypur	378
	0	21.2	0	0	0	0	10.1	Dwitiya Balupur	379
	0	22	0	0	0	0	24.3	Ramnagar	380
ENGLISH BAZAR c	0	34	0	0	0	0	2.4	Kotoali	381
ENGLISH BAZAR c	0	24.2	0	0	0	0	10.1	Sambalpur	382
ENGLISH BAZAR c	0	206.1	0	0	0	0	12.1	Bajitpur	383
ENGLISH BAZAR c	0	413	0	0	0	0	80.9	Balupur	384
ENGLISH BAZAR c	0	23	0	0	0	0	8.1	Durgapur	385
ENGLISH BAZAR c	0	34	0	0	0	0	8.1	Kasichak	386
ENGLISH BAZAR c	0	18	0	0	0	0	10.1	Balarampur	387
ENGLISH BAZAR c	0	6.4	0	0	0	0	8.1	Kshidirganj	388
ENGLISH BAZAR c	0	65	0	0	0	0	0	Radha Nagar	389
ENGLISH BAZAR c	0	79	0	0	0	0	20.2	Debipur	390
ENGLISH BAZAR c	0	65	0	0	0	0	8.1	Jannagar	391
ENGLISH BAZAR c	0	93.5	0	0	0	0	8.1	Terashia Debipur	392
ENGLISH BAZAR c	0	16	0	0	0	0	8.1	Nandanpur Gopalpur	393
ENGLISH BAZAR c	0	35.5	0	0	0	0	0	Surjapur	394
ENGLISH BAZAR c	0	50.4	0	0	0	0	0	Bishnupur Lakshmipur	395
ENGLISH BAZAR c	0	22.5	0	0	0	0	45.2	Shibpur	396
ENGLISH BAZAR c	0	90.8	0	0	0	0	0	Narottampur	397
ENGLISH BAZAR c	0	38.7	0	0	0	0	0	Mohanpur	398
ENGLISH BAZAR c	0	46.7	0	0	0	0	0	Haripur Gopi	399
ENGLISH BAZAR c	0	39.9	0	0	0	0	0	Arazi Haragobindapur	400
ENGLISH BAZAR c	0	34	0	0	0	0	0	Haragobindapur	401
ENGLISH BAZAR c	0	30.5	0	0	0	0	8	Kalutola	402
ENGLISH BAZAR c	0	15.9	0	0	0	0	29.4	Asutola	403
ENGLISH BAZAR c	0	35.5	0	0	0	0	0	Raghunathpur Kalekhan	404
MALDA c	0	65	0	0	0	0	1.8	Ratua	405
MALDA c	0	136	0	0	0	0	4.8	Rukundipur	406
MALDA c	0	14.9	0	0	0	0	25	Mahadebpur	407
	0	27	0	0	0	0	0	Ghumania	408
MALDA c	0	125	0	0	0	0	4.3	Nijgaon Faridpur	409
MALDA c	0	55	0	0	0	0	5.1	Bhaluara	410
MALDA c	0	31	0	0	0	0	0.3	Karbana	411

Land Use											
Area under different types of land use (in hectares rounded up to one decimal place)							Area irrigated by source (in hectare).				
Serial Number	Name of Village	Fallow lands other than current fallows	Current Fallows	Net Area Sown	Total Irrigated Land Area	Total Un-irrigated Land Area	Canals (C)	Wells/Tube-wells(W/TW)	Tanks/Lakes(T/L)	Water Falls(WF)	Others(O)
1	2	110	111	112	113	114	115	116	117	118	119

372	Gadai Maharajpur	0	0	1293.7	300	993.7	0	0	0	0	300
373	Paschim Ratanpur	0	0	79	60	19	0	0	0	0	60
374	Kamalpur	0	0	532	350	182	0	0	0	0	350
375	Maniknagar	0	0	529	400	129	0	0	0	0	400
376	Ishwarpar	0	0	22.6	12	10.6	0	0	0	0	12
377	Saha Nagar	0	0	158	30	128	0	0	0	0	30
378	Udaypur	0	0	60	38	22	0	0	0	0	38
379	Dwitiya Balupur	0	0	35	15	20	0	0	0	0	15
380	Ramnagar	0	0	31.1	10	21.1	0	0	0	0	10
381	Kotoali	0	0	47	20	27	0	0	0	0	20
382	Sambalpur	0	0	121	70	51	0	0	0	0	70
383	Bajitpur	0	0	186	80	106	0	0	0	0	80
384	Balupur	0	0	496.3	470.3	26	0	25	10	0	435.3
385	Durgapur	0	0	126.6	28	98.6	0	0	0	0	28
386	Kasichak	0	0	42.9	37.9	5	0	0	0	0	37.9
387	Balarampur	0	0	94.7	70	24.7	0	0	0	0	70
388	Kshidirganj	0	0	32	12	20	0	0	0	0	12
389	Radha Nagar	0	0	127.8	28	99.8	0	0	0	0	28
390	Debipur	0	0	83.3	10	73.3	0	0	0	0	10
391	Jannagar	0	0	133	102	31	0	92	0	0	10
392	Terashia Debipur	0	0	70	67	3	0	0	0	0	67
393	Nandanpur Gopalpur	0	0	246.6	10	236.6	0	0	0	0	10
394	Surjapur	0	0	83.8	71	12.8	0	0	0	0	71
395	Bishnupur Lakshmipur	0	0	255.5	190	65.5	0	0	0	0	190
396	Shibpur	0	0	173.9	142	31.9	0	0	0	0	142
397	Narottampur	0	0	344.7	314.4	30.2	0	10.4	0	0	304
398	Mohanpur	0	0	36.2	25.5	10.8	0	0	0	0	25.5
399	Haripur Gopi	0	0	88	33.6	54.4	0	7.6	0	0	26
400	Arazi Haragobindapur	0	0	79	48.5	30.5	0	0	0	0	48.5
401	Haragobindapur	0	0	55.2	25.6	29.5	0	0	0	0	25.6
402	Kalutola	0	0	88.2	70.5	17.7	0	37.5	0	0	33
403	Asutola	0	0	182.5	154.5	28	0	0	0	0	154.5
404	Raghunathpur Kalekhan	0	0	105.7	83	22.8	0	0	0	0	83
405	Ratua	0	0	33	10	23	0	0	0	0	10
406	Rukundipur	0	0	10.2	4.1	6.1	0	0	0	0	4.1
407	Mahadebpur	0	0	25	15	10	1	0	0	0	14
408	Ghumania	0	0	23.4	18	5.4	0	0	0	0	18
409	Nijgaon Faridpur	0	0	260.4	165	95.4	0	0	0	0	165
410	Bhaluara	0	0	415	400	15	0	0	0	0	400
411	Karbana	0	0	107.3	65	42.3	0	0	0	0	65

Name of three most important commodities manufactured			Name of Village	Serial Number
First	Second	Third		
120	121	122	2	1

			Gadai Maharajpur	372
			Paschim Ratanpur	373
			Kamalpur	374
			Maniknagar	375
			Ishwarpar	376
			Saha Nagar	377
			Udaypur	378
			Dwitiya Balupur	379
			Ramnagar	380
			Kotoali	381
			Sambalpur	382
			Bajitpur	383
			Balupur	384
			Durgapur	385
			Kasichak	386
			Balarampur	387
			Kshidirganj	388
			Radha Nagar	389
Muri			Debipur	390
			Jannagar	391
			Terashia Debipur	392
			Nandanpur Gopalpur	393
Wooden Furniture			Surjapur	394
Potery			Bishnupur Lakshnipur	395
			Shibpur	396
			Narottampur	397
			Mohanpur	398
Potery			Haripur Gopi	399
			Arazi Haragobindapur	400
			Haragobindapur	401
Bamboo Basket			Kalutola	402
			Asutola	403
			Raghunathpur Kalekhan	404
			Ratua	405
Potery	Wooden Furniture		Rukundipur	406
			Mahadebpur	407
			Ghumania	408
			Nijgaon Faridpur	409
			Bhaluara	410
			Karbana	411

Serial Number	Name of Village	Location code no.	Total area of the village (in hectares rounded up to one decimal place)	Total population (2011 census)	Number of households (2011 census)	Number of educational amenities available in village, the distance range code viz; a for 0-5 kms, b for 5-10 kms, c for 10+ kms of nearest place where facility is available							
						Pre-Primary school (PP)	Primary school (P)	Middle school (M)	Secondary School (S)	Senior Secondary school (SS)	Degree college of arts, science & commerce (ASC)	Engineering college(EC)	Medical college (MC)
1	2	3	4	5	6	7	8	9	10	11	12	13	14
412	Rampur	312378	181.4	1953	320	1	1	a	a	a	c	c	
413	Bihari	312379	312.2	4183	750	2	2	a	a	a	c	c	c
414	Seharakol	312380	110.6	98	17	a	a	a	a	b	c	c	c
415	Harinkol	312381	247	1961	252	3	2	b	b	b	c	c	c
416	Bahirkap	312382	310.8	4549	819	2	1	1	b	b	c	c	c
417	Bangshipur	312383	46.2	31	4	a	a	a	a	a	c	c	c
418	Bhado	312384	1012.2	17190	3341	3	2	1	1	1	b	c	c
419	Chandipur	312385	202.5	3259	615	3	2	a	a	a	b	c	c
420	Arazi Balarampur	312386	159.1	0	0								
421	Kankot	312387	885.9	6491	1325	4	3	a	a	a	c	c	c
422	Bampal Charkhi	312388	134.1	3946	810	1	1	1	a	a	b	c	c
423	Chandi Prasad	312389	116.5	1299	255	1	1	b	b	b	c	c	c
424	Naokaram	312390	138.7	1041	192	1	1	a	a	a	b		c
425	Daudpur	312391	101.2	548	113	a	a	a	a	a		c	c
426	Jagannathpur	312392	109.1	802	154	2	2	a	a	a	b	c	c
427	Bishal Gokulpur	312393	45.3	212	38	a	a	a	a	a	b	c	c
428	Dotal	312394	100.3	266	49	a	a	a	a	a	b	c	c
429	Balia Binodpur	312395	94.8	1972	391	2	2	a	a	a	a	b	c
430	Parakaram	312396	398	6386	1093	2	2	1	a	a	a	c	c
431	Matiganj	312397	132.7	2112	454	2	2	a	a	a	a	c	c
432	Gopalpur	312398	141.6	1019	202	2	2	1	b	b	b	c	c
433	Amar Singhi	312399	124.3	704	150	1	1	a	a	b	b	c	c
434	Harekrishnapur	312400	247.9	1243	240	1	1	a	a	a	b	c	c
435	Okhra Chandpara	312401	225.4	5196	1034	2	2	b	b	b	c	c	c
436	Chhabilpara	312402	333.7	6479	1307	3	3	1	1	b	b	c	c
437	Samshi	312403	137.7	2686	576	3	2	2	2	2	a	c	c
438	Ratanpur	312404	120.6	1780	348	2	2	a	a	a	a	c	c
439	Andhirampara	312405	167.5	5041	1012	2	2	1	1	1	a	c	c
440	Gangarampara	312406	120.6	2516	561	2	2	1	1	1	a	a	c
441	Mahespur	312407	123.3	1833	334	3	2	1	a	a	b	c	c
442	Mahammadpur	312408	146.8	2098	476	1	1	1	a	a	b	c	c
443	Salabatpur	312409	255.2	2433	502	1	1	1	b	b	c	c	c
444	Bijrabhita	312410	380.4	5513	1145	3	2	1	1	1	c	c	c
445	Lakshmipur	312411	275.5	4170	888	3	2	1	a	a	c	c	c
446	Santapur	312412	351.6	5322	1126	3	3	a	a	a	c	c	c
447	Gouripur	312413	423.7	3131	600	2	2	1	1	b	c	b	c
448	Talparanpur	312414	696.2	4618	910	5	4	a	a	a	c	c	c
449	Khanpur	312415	199.6	3173	696	3	3	1	1	1	c	c	c
450	Purba Radhanagar	312416	144.8	2815	587	2	1	1	a	a	c	c	c
451	Baniabati	312417	52	1	1	a							
452	Arazi Raghhabati	312418	45.2	35	8	a	a	a	a	b	c	c	c
453	Darbasini	312419	239.3	1352	239	1	1	a	a	b	c	c	c

- Village Directory

(As in 2009)

le. (If not available within the < 5 Kms, b for 5-10 Kms and c cility is available is given).						Number of Medical Amenities available. (If not available within the village , the distance range code viz; a for < 5 Kms, b for 5-10 Kms and c for 10+ kms of nearest place where facility is available is given).						Name of Village	Serial Number					
Management institute (MI)	Polytechnic (Pt)	Vocational training school /ITI	Non-formal training centre (NFTC)	Special school for disabled (SSD)	Others (specify)	Community health centre (CHC)	Primary health centre (PHC)	Primary health sub centre (PHS)	Maternity and child welfare centre (MCW)	T.B. clinic (TBC)	Hospital-allopathic (HA)			Hospital-alternative medicine (HO)	Dispensary (D)	Veterinary hospital (VH)	Mobile health clinic (MHC)	Family welfare centre (FWC)
15	16	17	18	19	20	21	22	23	24	25	26	27	28	29	30	31	2	1
c	c	c	c			c	c	c	c	c	c	c	c	c	c	c	Rampur	412
c	c	c	c	c		c	b	1 b	b	b	b	c	b	b		c	Bihari	413
c	c	c		c		c	b	a	a	b	b	c	c	b		a	Seharakol	414
c	c	c		c		c	c	b		3 c	c	c	c	c		c	Harinkol	415
c	c	c		c		c	b	b		2 b	b	b	c	c	b		2 Bahirkap	416
c	c	c	c			c	c	b	c	c	c	c	c	c		c	Bangshipur	417
c	c	c	c	c		c	b	1 c	b	b	b	c	c	b			Bhado	418
c	c	c	c	c		c	b	b	b	b	b	b	b	b		b	Chandipur	419
																	Arazi Balarampur	420
c	c	c	c	c		c	c	a	c	c	c	c	c	c		c	Kankot	421
c	c	c	c	c		c	b	1 c	c	c	c	c	b	b		c	Bampal Charkhi	422
c	c	c		c		c	c	b	c	c	c	c	c	c		c	Chandi Prasad	423
c	c	c	c	c		c	b	b	b	b	b	b	b	b		c	Naokaram	424
c	c	c	c	c		c	b	b	b	b	b	b	c	b		b	Daudpur	425
	c	c	c	c		c	b	b	b	b	b	c	c	b		c	Jagannathpur	426
c	c	c	c			c	a	a	c	b	b	c	c	b		b	Bishal Gokulpur	427
c	c	c	c	c		c	b	b	b	b	b	b	b	c		c	Dotal	428
c	c	c	c	c		c	b	b	b	b	b	c	c	b		c	Balia Binodpur	429
c	c	c	c			c	a	1 c	c	c	c	c	a			c	Parakaram	430
c	c	c	c			c	a	a	c	c	c	c	c	c		c	Matiganj	431
c	c	c		c		c	b	b	b	c	b	c	c	b		c	Gopalpur	432
c	c	c	c	c		c	b	b	b	c	c	c	c	b		b	Amar Singhi	433
c	c	c		c		c	b	a	a	a	a		c	c		a	Harekrishnapur	434
	c	c		c		b	b	1	1 c	b	c	c	b			1	Okhra Chandpara	435
c	c	c	c	c		c	b	1 c	c	b	c	b	c			c	Chhambilpara	436
c	c	c	c	c		c		1 a	c	c	c	c	c	1		c	Samshi	437
c	c	c	c	c		c	a	a	c	c	c	c	c	a		c	Ratanpur	438
c	c	c	c			c	a	1 c	c	c	c	c	c	c		c	Andhirampara	439
c	c	c	c	c		c		1	1 c	c	c	c	c	c	b	c	Gangarampara	440
c	c	c		c		c	a	a	a	a	a			a		2	Mahespur	441
	c	c		c		b	b	1	1 c	b	c	c	b			1	Mahammadpur	442
c	c	c	c	c		c	b	1 c	c	c	c	c	c	c		c	Salabatpur	443
c	c	c		c		c	c	a	c	c	c	c	c	c		c	Bijrabhita	444
c	c	c	c	c		c	c	1 c	c	c	c	c	c	c		c	Lakshmipur	445
c	c	c	c	c		c	c	1 c	c	c	c	c	c	c		c	Santapur	446
c	c	c	c	c		c	c	a	c	c	c	c	c	c		c	Gouripur	447
c	c	c		c		c	c	c	c	c	c	c	c	c		c	Talparanpur	448
c	c	c		c		c	c	b	c	c	c	c	c	c		c	Khanpur	449
c	c	c		c		c	b	b	b	c	c	c	c	b		c	Purba Radhanagar	450
																	Baniabati	451
c	c	c		c		c	b	b	c	b	c	c	c	b		c	Arazi Raghabbati	452
c	c	c		c		c	b	b	c	c	c	c	c	b			Darbasini	453

Serial Number	Name of Village	Number of Non-Government Medical Amenities available.							Availability of drinking water - Yes / No							
		Charitable non Govt. hospital/Nursing home.	Medical practitioner with MBBS Degree	Medical practitioner with other degree	Medical practitioner with no degree	Traditional practitioner and faith healer .	Medicine Shop	Others	Tap water (Treated/Untreated)	Well water (Covered / Uncovered well)	Hand Pump	Tube wells / Bore well	Spring	River / Canal	Tank / Pond / Lake	Others
1	2	32	33	34	35	36	37	38	39	40	41	42	43	44	45	46
412	Rampur	0	0	0	0	0	0	0	No	No	Yes	No	No	No	No	No
413	Bihari	0	0	0	0	0	0	0	No	No	Yes	No	No	Yes	Yes	No
414	Seharakol	0	0	0	0	0	0	0	Yes	No	Yes	No	No	No	No	No
415	Harinkol	0	0	0	0	1	0	0	No	No	Yes	No	No	No	No	No
416	Bahirkap	0	0	0	0	1	0	0	Yes	No	Yes	No	No	No	No	No
417	Bangshipur	0	0	0	0	0	0	0	No	No	Yes	No	No	No	No	No
418	Bhado	0	0	0	5	0	3	0	No	No	Yes	No	No	Yes	No	No
419	Chandipur	0	0	0	0	1	0	0	No	No	Yes	No	No	No	Yes	No
420	Arazi Balarampur															
421	Kankot	0	0	0	2	0	0	0	No	No	Yes	Yes	No	No	No	No
422	Bampal Charkhi	0	0	0	3	0	0	0	No	No	Yes	Yes	No	No	Yes	No
423	Chandi Prasad	0	0	0	2	0	0	0	No	No	Yes	Yes	No	No	No	No
424	Naokaram	0	0	0	0	0	0	0	No	No	No	No	No	Yes	Yes	No
425	Daudpur	0	0	0	0	0	0	0	No	No	Yes	No	No	No	Yes	No
426	Jagannathpur	0	0	1	1	0	1	0	No	No	Yes	No	No	No	No	No
427	Bishal Gokulpur	0	0	0	0	0	0	0	No	No	Yes	No	No	No	No	No
428	Dotal	0	0	0	0	0	0	0	No	No	No	No	No	No	No	No
429	Balia Binodpur	0	0	0	2	0	0	0	No	No	Yes	No	No	No	No	No
430	Parakaram	0	0	0	0	0	0	0	No	No	Yes	No	No	No	No	No
431	Matiganj	0	0	0	0	0	0	0	Yes	No	Yes	No	No	No	No	No
432	Gopalpur	0	0	0	1	1	0	0	No	No	Yes	Yes	No	No	No	No
433	Amar Singhi	0	0	0	0	1	0	0	No	No	Yes	Yes	No	No	No	No
434	Harekrishnapur	0	0	0	0	0	0	0	No	No	Yes	No	No	No	No	No
435	Okhra Chandpara	0	0	5	0	0	0	0	No	No	Yes	No	No	Yes	No	Yes
436	Chhabilpara	0	0	0	0	1	1	0	Yes	No	Yes	Yes	No	No	No	No
437	Samshi	0	0	0	0	3	0	0	No	No	Yes	No	No	No	No	No
438	Ratanpur	0	0	0	0	0	0	0	No	No	Yes	No	No	No	No	No
439	Andhirampara	0	0	0	0	0	0	0	Yes	No	Yes	No	No	No	No	No
440	Gangarampara	0	0	0	0	0	0	0	Yes	No	Yes	No	No	No	No	No
441	Mahespur	0	0	0	0	0	0	0	No	No	Yes	No	No	No	No	No
442	Mahammadpur	0	0	0	2	0	0	0	No	No	Yes	No	No	No	Yes	No
443	Salabatpur	0	0	0	3	0	0	0	No	No	Yes	Yes	No	No	Yes	No
444	Bijrabhita	0	0	0	5	0	0	0	No	Yes	Yes	Yes	No	No	Yes	No
445	Lakshmipur	0	0	0	5	0	0	0	No	No	Yes	No	No	No	No	No
446	Santapur	0	0	0	5	0	0	0	No	No	Yes	Yes	No	No	No	No
447	Gouripur	0	0	0	3	0	0	0	No	No	Yes	Yes	No	No	No	No
448	Talparanpur	0	0	0	5	0	0	0	No	Yes	Yes	No	No	No	No	No
449	Khanpur	0	0	0	3	0	0	0	No	No	Yes	No	No	No	No	No
450	Purba Radhanagar	0	0	0	2	1	0	0	No	No	Yes	Yes	No	No	No	No
451	Baniabati	0	0	0	0	0	0	0	No	No	No	No	No	No	No	No
452	Arazi Raghhabati	0	0	0	0	0	0	0	No	No	Yes	No	No	No	No	No
453	Darbasini	0	0	0	0	0	0	0	No	No	Yes	No	No	Yes	No	No

Availability of toilet & others Yes / No				Communication and transport facilities (If amenities available code -Yes is given except for Village Pin Code ,If not available within the village , the distance range code viz; a for < 5 Kms, b for 5-10 Kms and c for 10+ kms of nearest place where facility is available is given).								
Community toilet including bath.	Community toilet excluding bath.	Rural sanitary mart or sanitary hardware outlet available near the village.	Community bio- gas or recycle of waste for productive use.	Post office(PO)	Sub post office (SPO)	Post & Telegraph office (P&TO)	Village Pin Code	Telephones (Land lines)	Public call office (PCO)	Mobile phone coverage	Name of Village	Serial Number
47	48	49	50	51	52	53	54	55	56	57	2	1
No	No	No	No	a	b	c	732139	a	a	Yes	Rampur	412
No	No	Yes	No	a	b	b	732205	a	a	Yes	Bihari	413
No	No	Yes	No	b	b	c	732205	a	b	Yes	Seharakol	414
No	No	Yes	No	a	c	c	732139	b	Yes	Yes	Harinkol	415
No	No	Yes	No	Yes	b	b	732205	b	Yes	Yes	Bahirkap	416
No	No	No	No	a	c	c	732139	a	a	b	Bangshipur	417
No	No	Yes	No	Yes	b	b	732139	Yes	Yes	Yes	Bhado	418
No	No	Yes	No	Yes	b	b	732205	b	a	Yes	Chandipur	419
											Arazi Balarampur	420
No	No	No	No	a	b	c	732139	c	Yes	Yes	Kankot	421
No	No	No	No	b	b	c	732139	Yes	b	Yes	Bampal Charkhi	422
No	No	No	No	c	b	c	732205	Yes	c	Yes	Chandi Prasad	423
No	No	No	No	a	a	b	732205	a	a	a	Naokaram	424
No	No	Yes	No	a	b	b	732139	a	a	a	Daudpur	425
No	No	Yes	No	a	b	a	732139	a	a	Yes	Jagannathpur	426
No	No	Yes	No	a	b	b	732139	a	a	b	Bishal Gokulpur	427
No	No	Yes	No	a	b	b	732139	b	a	a	Dotal	428
No	No	No	No	a	b	b	732139	a	b	a	Balia Binodpur	429
No	No	Yes	No	c	a	b	732205	a	a	Yes	Parakaram	430
No	No	Yes	No	Yes	a	a	732139	Yes	Yes	c	Matiganj	431
No	No	Yes	No	b	a	b	732205	b	b	Yes	Gopalpur	432
No	No	Yes	No	Yes	Yes	b	732139	b	b	b	Amar Singhi	433
No	No	Yes	No	c	b	b	732205	a	a	Yes	Harekrishnapur	434
No	No	No	No	b	b	b	732139	Yes	b	Yes	Okhra Chandpara	435
No	No	No	No	a	a	a	732205	a	a	a	Chhabilpara	436
No	No	Yes	No	c	a	b	732139	Yes	a	Yes	Samshi	437
No	No	Yes	No	c	a	b	732205	Yes	a	Yes	Ratanpur	438
No	No	Yes	No	c	a	b	732205	Yes	Yes	Yes	Andhirampara	439
No	No	Yes	No	c	Yes	c	732205	Yes	a	Yes	Gangarampara	440
No	No	Yes	No	c	b	c	732139	a	a	Yes	Mahespur	441
No	No	No	No	a	b	c	732205	b	b	Yes	Mahammadpur	442
No	No	No	No	a	b	c	732139	Yes	c	Yes	Salabatpur	443
No	No	No	No	Yes	c	c	732205	Yes	c	Yes	Bijrabhita	444
No	No	No	No	a	b	c	732205	Yes	Yes	Yes	Lakshmipur	445
No	No	No	No	a	c	c	732139	Yes	c	Yes	Santapur	446
No	No	No	No	Yes	c	c	732205	Yes	c	Yes	Gouripur	447
No	No	Yes	No	a	c	c	732204	b	c	Yes	Talparanpur	448
No	No	Yes	No	Yes	c	c	732205	b	c	Yes	Khanpur	449
No	No	Yes	No	a	b	c	732205	Yes	b	Yes	Purba Radhanagar	450
No	No	No	No			c	732205	a	b	Yes	Baniabati	451
No	No	Yes	No	a	b	c	732139	b	b	Yes	Arazi Raghabbati	452
No	No	Yes	No	Yes	b	c	732205	a	a	Yes	Darbasini	453

Communication and transport facilities (If amenities available code -Yes is given except for Village Pin Code ,If not available within the village , the distance range code viz; a for < 5 Kms, b for 5-10 Kms and c for 10+ kms of nearest place where facility is available is given).													Village connected to highway (If amenities available code village , the distance range and c for 10+ kms of nearest			
Serial Number	Name of Village	Internet cafes/ Common service centre (CSC)	Private courier facility	Bus service (Public & Private)	Railway stations	Auto/Modified Autos	Taxis and Vans	Tractors	Cycle-pulled rickshaws(Manual & Machine driven)	Carts driven by animals	Sea /River ferry service	Connected to national highway(NH)	Connected to state highway(SH)	Connected to major district road (MDR)	Connected to others district road	Pucca roads
1	2	58	59	60	61	62	63	64	65	66	67	68	69	70	71	72
412	Rampur	c	b	a	b	b	a	Yes	b	Yes	c	b	a	a		a
413	Bihari	a	a	a	b	a	a	Yes	a	Yes	c	b	a	a	Yes	Yes
414	Seharakol	c	b	a	c	a	Yes	a	a	a	b	c	a	a		a
415	Harinkol	c	c	b	c	b	Yes	c	Yes	Yes	b	c	b	b		Yes
416	Bahirkap	a	b	b	c	b	Yes	c	Yes	Yes	b	c	b	b		Yes
417	Bangshipur	c	a	a	b	a	a	a	a	a	c	c	a	a	a	a
418	Bhado	a	b	Yes	b	a	Yes	b	Yes	Yes	c	b		Yes	Yes	Yes
419	Chandipur	c	a	a	b	a	a	Yes	a	Yes	c	b	a	a	a	a
420	Arazi Balarampur															
421	Kankot	a	c	c	c	c	c	c	Yes	Yes	c	c	c	c	b	b
422	Bampal Charkhi	c	b	b	b	c	b	b	Yes	Yes	c	b	b	c	c	b
423	Chandi Prasad	c	c	c	c	c	c	c	Yes	Yes	c	c	c	c	c	b
424	Naokaram	c	a	a	b	a	a	a	a	a	c	b	a	a	a	a
425	Daudpur	c	a	a	b	a	a	a	a	Yes	c	b	a	a	Yes	a
426	Jagannathpur	c	b	Yes	b	b	a	Yes	a	Yes	c	b		Yes	Yes	Yes
427	Bishal Gokulpur	b	a	a	b	a	a	a	a	Yes	c	b	a	a	a	a
428	Dotal	c	b	a	b	a	a	a	a	a	c	b	a	a	a	a
429	Balia Binodpur	b	Yes	Yes	a	a	Yes	a	Yes	Yes	c	b		Yes	Yes	Yes
430	Parakaram	a	a	a	a	a	a	Yes	Yes	Yes	c	a	a	a	a	a
431	Matiganj	c	Yes	Yes	Yes	Yes	Yes	Yes	Yes	Yes	c	a		Yes	Yes	Yes
432	Gopalpur	c	b	a	a	a	a	b	a	a	c	c	b	b		a
433	Amar Singhi	c	b	a	a	a	a	Yes	Yes	Yes	c	b	b	b	b	Yes
434	Harekrishnapur	c	c	a	a	b	a	Yes	Yes	Yes	c	a	a	c		a
435	Okhra Chandpara	a	b	b	b	b	b	b	b	Yes	c	b	b	b	b	b
436	Chhabilpara	a	a	a	a	a	a	a	a	a	a	b	a	Yes	Yes	a
437	Samshi	c	Yes	Yes	a	c	Yes	Yes	Yes	Yes	c	a		Yes	Yes	Yes
438	Ratanpur	c	a	a	a	a	Yes	a	Yes	a	a	a	a	a	a	Yes
439	Andhirampara	a	a	Yes	Yes	Yes	Yes	Yes	Yes	Yes	a			Yes	Yes	Yes
440	Gangarampara	b	a	a	a	c	Yes	Yes	Yes	Yes	c	a	a	Yes	Yes	Yes
441	Mahespur	c	c	a	a	c	a	Yes	Yes	Yes	c	a	a	Yes	Yes	a
442	Mahammadpur	c	b	b	a	b	Yes	b	b	Yes	c	a	a	a	Yes	Yes
443	Salabatpur	a	c	c	c	c	c	c	Yes	Yes	c	b	c	c	c	b
444	Bijrabhita	a	c	c	c	c	c	c	Yes	Yes	c	c	c	c	c	a
445	Lakshmiipur	a	c	c	c	c	c	c	Yes	Yes	c	c	c	c	b	b
446	Santapur	a	c	c	c	c	c	c	Yes	Yes	c	c	c	c	b	b
447	Gouripur	c	c	c	c	c	c	c	Yes	Yes	c	c	c	c	b	b
448	Talparanpur	a	c	a	c	c	b	Yes	b	Yes	c	c				b
449	Khanpur	a	c	a	c	c	a	Yes	a	Yes	c	c	b	c	b	b
450	Purba Radhanagar	a	b	a	c	b	Yes	Yes	Yes	Yes	c	c	a	c	a	Yes
451	Baniabati	c	b	a	c	c	a	b	Yes	c	c					a
452	Arazi Raghhabati	c	b	a	c	b	a	a	a	a	c	c	a	c	c	a
453	Darbasini	a	b	a	c	b	a	a	a	a	c	c	a	b	b	a

ys,village roads, banks & credit societies :-Yes is given, If not available within the code viz; a for <5 Kms, b for 5-10 Kms place where facility is available is given).													Availability of miscellaneous facilities (If amenities available code -Yes is given, If not available within the village , the distance range code viz; a for < 5 Kms, b for 5-10 Kms and c for 10+ kms of nearest place where facility is available is given).			
73	74	75	76	77	78	79	80	81	82	83	84	85	86	87	Name of Village	Serial Number
Yes			Yes	b	c	b	Yes	a	c	b	b	Yes	Yes	Yes	Rampur	412
Yes		c	Yes	a	c	c	Yes	a	c	b	b	b	Yes	Yes	Bihari	413
Yes	Yes	Yes	Yes	b	b	c	a	a	c	a	c	a	a	Yes	Seharakol	414
Yes	Yes	b	Yes	a	c	c	Yes	a	c	b	c	Yes	Yes	Yes	Harinkol	415
Yes	Yes	Yes	Yes	b	c	b	Yes	Yes	b	b	c	Yes	Yes	Yes	Bahirkap	416
a		c	Yes	c	c	c	a	a	c	c	c	c	a	a	Bangshipur	417
a	Yes		Yes	b	c	c	Yes	Yes	Yes	Yes	Yes	Yes	Yes	Yes	Bhado	418
Yes		a	Yes	b	c	c	Yes	b	c	b	b	Yes	Yes	Yes	Chandipur	419
															Arazi Balarampur	420
Yes	c	c	Yes	a	c	c	Yes	a	c	c	c	Yes	Yes	Yes	Kankot	421
Yes	c	c	Yes	b	c	c	Yes	Yes	c	b	b	Yes	Yes	Yes	Bampal Charkhi	422
a			Yes	c	c	c	Yes	a	c	b	b	Yes	Yes	Yes	Chandi Prasad	423
Yes		c	Yes	b	c	c	Yes	b	b	b	b	Yes	Yes	Yes	Naokaram	424
Yes		c	Yes	b	c	c	Yes	b	c	b	b	a	a	Yes	Daudpur	425
Yes			Yes	b	c	c	Yes	a	c	b	b	Yes	Yes	Yes	Jagannathpur	426
Yes		c	Yes	b	c	c	Yes	a	c	b	b	a	a	a	Bishal Gokulpur	427
a	c	c	Yes	b	c	c	a	a	c	b	b	a	a	a	Dotal	428
a			Yes	b	c	c	Yes	a	c	a	a	b	Yes	Yes	Balia Binodpur	429
a	a	c	Yes	a	c	b	Yes	Yes	c	a	a	Yes	Yes	a	Parakaram	430
Yes		c	Yes	a	c	c	Yes	a	Yes	a	a	c	Yes	Yes	Matiganj	431
Yes		c	Yes	b	c	c	Yes	a	c	b	b	Yes	Yes	Yes	Gopalpur	432
Yes		c	Yes	b	c	c	Yes	a	c	b	b	Yes	Yes	Yes	Amar Singhi	433
a	a		Yes	a	c	c	Yes	a	c	a	a	c	Yes	Yes	Harekrishnapur	434
b	b	b	Yes	b	c	c	Yes	a	b	b	b	Yes	Yes	Yes	Okhra Chandpara	435
Yes		c	Yes	b	c	c	Yes	a	c	a	a	Yes	Yes	Yes	Chhabilpara	436
Yes	Yes	c	Yes	a	c	c	a	Yes	c	Yes	a	c	a	a	Samshi	437
Yes	Yes	c	Yes	a	c	b	Yes	a	c	a	a	c	Yes	a	Ratanpur	438
a	a	c	Yes	Yes		Yes	Yes	a	Yes	a	Yes	c	Yes	a	Andhirampara	439
a	a	c	Yes	Yes	c	c	Yes	a	c	a	a	Yes	Yes	Yes	Gangarampara	440
a	a	c	Yes		a	Yes	Yes	a	c	a	a	c	Yes	Yes	Mahespur	441
a	Yes	a	Yes	b	c	Yes	Yes	Yes	b	b	b	Yes	Yes	Yes	Mahammadpur	442
Yes	c	c	Yes	c	c	c	Yes	Yes	c	c	c	Yes	Yes	Yes	Salabatpur	443
Yes			Yes	c	c	c	Yes	Yes	c	c	c	Yes	Yes	Yes	Bijrabhita	444
Yes	c	c	Yes	c	c	c	Yes	a	c	c	c	Yes	Yes	Yes	Lakshmiipur	445
Yes	c	c	Yes	c	c	c	Yes	a	c	c	c	Yes	Yes	Yes	Santapur	446
Yes	c	c	Yes	c	c	c	Yes	a	c	c	c	Yes	Yes	Yes	Gouripur	447
b	b	c	Yes	c	c	c	Yes	Yes	c	b	c	Yes	Yes	Yes	Talparanpur	448
a	a	c	Yes	b	c	c	Yes	a	c	a	c	c	Yes	Yes	Khanpur	449
Yes	a	c	Yes	a	c	c	Yes	a	c	a	c	Yes	Yes	Yes	Purba Radhanagar	450
a			a			c	Yes	Yes	b	a	Yes	Yes	Yes	Yes	Baniabati	451
a	a	c	Yes	a	c	c	Yes	a	c	a	c	b	a	Yes	Arazi Raghhabati	452
a	a	c	Yes	b	c	c	Yes	a	c	a	c	Yes	Yes	Yes	Darbasini	453

Availability of miscellaneous facilities (If amenities available code -Yes is given, If not available within the village , the distance range code viz; a for < 5 Kms, b for 5-10 Kms and c for 10+ kms of nearest place where facility is available is given).												Availability of electricity (Yes/No)			
Serial Number	Name of Village	ASHA (Accredited Social Health Activist)	Community centre with/without TV	Sports Field,	Sports Club / Recreation Centre	Cinema / Video Hall	Public Library	Public Reading Room	Newspaper Supply	Assembly Polling station	Birth & Death Registration Office	Power Supply for Domestic Use (ED)	Power Supply for Agricultural Use (EAG)	Power Supply for Commercial Use (EC)	Power Supply for All Uses (EA)
1	2	88	89	90	91	92	93	94	95	96	97	98	99	100	101
412	Rampur	Yes	b	b	b	b	a	a	a	Yes	a	Yes	No	No	No
413	Bihari	Yes	b	a	b	b	b	b	a	Yes	a	Yes	Yes	Yes	Yes
414	Seharakol	a	b	b	b	b	b	b	b	b	b	Yes	Yes	No	No
415	Harinkol	Yes	c	b	c	c	c	c	a	a	a	Yes	No	No	No
416	Bahirkap	Yes	c	b	b	b	b	b	Yes	Yes	b	Yes	No	Yes	No
417	Bangshipur	a	c	a	c	c	c	c	a	a	a	Yes	No	No	No
418	Bhado	Yes	c	Yes	Yes	b	b	a	Yes	Yes	Yes	Yes	Yes	Yes	Yes
419	Chandipur	Yes	b	Yes	a	b	b	b	Yes	Yes	a	Yes	Yes	Yes	Yes
420	Arazi Balarampur														
421	Kankot	Yes	c	c	c	c	c	c	Yes	Yes	a	Yes	Yes	Yes	Yes
422	Bampal Charkhi	Yes	b	b	b	b	b	b	Yes	Yes	Yes	Yes	No	Yes	No
423	Chandi Prasad	Yes	c	c	c	c	c	Yes	Yes	a	a	Yes	No	No	No
424	Naokaram	a	b	a	a	b	b	b	a	a	a	Yes	No	No	No
425	Daudpur	a	b	a	a	b	b	b	a	a	a	Yes	No	No	No
426	Jagannathpur	Yes	b	a	a	b	a	b	a	Yes	a	Yes	Yes	No	No
427	Bishal Gokulpur	a	b	a	a	b	b	a	a	a	a	Yes	No	No	No
428	Dotal	a	b	a	b	b	b	b	a	a	a	Yes	No	No	No
429	Balia Binodpur	Yes	b	a	a	b	a	a	Yes	a	a	Yes	No	No	No
430	Parakaram	a	a	a	a	a	a	a	b	Yes	a	Yes	No	Yes	No
431	Matiganj	Yes	c	a	a	a	a	a	a	Yes	a	Yes	No	Yes	No
432	Gopalpur	Yes	c	Yes	b	b	b	c	b	Yes	b	Yes	No	No	No
433	Amar Singhi	a	c	b	b	b	c	c	Yes	Yes	Yes	Yes	No	No	No
434	Harekrishnapur	Yes	c	a	a	a	a	a	a	Yes	a	Yes	No	No	No
435	Okhra Chandpara	Yes	Yes	b	b	b	b	b	Yes	Yes	b	Yes	Yes	Yes	Yes
436	Chhabilpara	Yes	c	Yes	Yes	b	Yes	b	Yes	Yes	b	Yes	Yes	No	No
437	Samshi	a	c	a	a	Yes	a	a	a	a	a	Yes	Yes	Yes	Yes
438	Ratanpur	Yes	b	a	a	a	a	a	a	a	a	Yes	Yes	Yes	Yes
439	Andhirampara	Yes	c	a	a	Yes	a	Yes	Yes	a	a	Yes	Yes	Yes	Yes
440	Gangarampara	Yes	a	a	a	a	a	a	a	Yes	Yes	Yes	Yes	Yes	Yes
441	Mahespur	Yes	c	a	a	a	a	a	a	Yes	a	Yes	No	No	No
442	Mahammadpur	Yes	c	b	b	b	b	b	Yes	Yes	b	Yes	No	Yes	No
443	Salabatpur	Yes	c	c	c	c	c	b	Yes	Yes	Yes	Yes	No	Yes	No
444	Bijrabhita	Yes	c	c	c	c	c	Yes	Yes	Yes	Yes	Yes	No	Yes	No
445	Lakshmiipur	Yes	c	c	c	c	c	c	Yes	Yes	Yes	Yes	No	Yes	No
446	Santapur	Yes	a	c	c	c	c	c	Yes	Yes	Yes	Yes	Yes	Yes	Yes
447	Gouripur	Yes	c	c	c	c	c	c	Yes	Yes	a	Yes	No	Yes	No
448	Talparanpur	Yes	c	b	b	b	b	b	Yes	Yes	b	Yes	No	Yes	No
449	Khanpur	Yes	c	a	a	a	c	c	Yes	a	a	Yes	No	Yes	No
450	Purba Radhanagar	Yes	c	a	a	a	b	b	Yes	Yes	b	Yes	Yes	No	No
451	Baniabati	Yes	Yes	Yes	Yes	Yes	Yes	Yes	Yes	Yes	Yes	Yes	No	No	No
452	Arazi Raghhabati	a	c	b	b	b	b	b	a	a	a	Yes	No	No	No
453	Darbasini	Yes	c	a	a	b	a	a	a	Yes	a	Yes	No	No	No

Nearest Town		Land Use							
		Area under different types of land use (in hectares rounded up to one decimal place)							
Name	Distance range code i.e. a for < 5 Kms, b for 5-10 Kms and c for 10+ kms .	Forests	Area under Non-agricultural Uses	Barren and Un-cultivable land	Permanent Pastures and Other Grazing Lands	Land Under Miscellaneous Tree Crops etc.	Culturable Waste Land	Name of Village	Serial Number
102	103	104	105	106	107	108	109	2	1
MALDA	c	0	13.7	0	0	0	26.7	Rampur	412
MALDA	c	0	53	0	0	0	4	Bihari	413
ENGLISH BAZAR	c	0	49.5	0	0	0	4	Seharakol	414
ENGLISH BAZAR	c	0	96	0	0	0	0	Harinkol	415
MALDA	c	0	82	0	0	0	0	Bahirkap	416
		0	5.2	0	0	0	0	Bangshipur	417
MALDA	c	0	202	0	0	0	0	Bhado	418
MALDA	c	0	1	0	0	0	0	Chandipur	419
		0	6.1	0	0	0	0	Arazi Balarampur	420
ENGLISH BAZAR	c	0	350	0	0	0	0	Kankot	421
MALDA	c	0	37.8	0	0	0	10	Bampal Charkhi	422
MALDA	c	0	35	0	0	0	0	Chandi Prasad	423
MALDA	b	0	23.5	0	0	0	18.1	Naokaram	424
MALDA	c	0	11.2	0	0	0	0	Daudpur	425
MALDA	c	0	18.1	0	0	0	0	Jagannathpur	426
MALDA	c	0	5.3	0	0	0	0	Bishal Gokulpur	427
MALDA	c	0	19	0	0	0	0	Dotal	428
MALDA	c	0	22.8	0	0	0	0	Balia Binodpur	429
ENGLISH BAZAR	b	0	72.5	0	0	0	0	Parakaram	430
ENGLISH BAZAR	b	0	31.5	0	0	0	0	Matiganj	431
ENGLISH BAZAR	b	0	38.5	0	0	0	16.9	Gopalpur	432
ENGLISH BAZAR	b	0	39	0	0	0	1	Amar Singhi	433
MALDA	c	0	22.9	0	0	0	0	Harekrishnapur	434
MALDA	c	0	43	0	0	0	6.4	Okhra Chandpara	435
MALDA	c	0	142.5	0	0	0	14.3	Chhabilpara	436
MALDA	c	0	87	0	0	0	7.7	Samshi	437
MALDA	c	0	18.1	0	0	0	10	Ratanpur	438
MALDA	c	0	74.5	0	0	0	0	Andhirampara	439
MALDA	b	0	50	0	0	0	0	Gangarampara	440
MALDA	c	0	27.9	0	0	0	8.4	Mahespur	441
ENGLISH BAZAR	c	0	31.8	0	0	0	0	Mahammadpur	442
ENGLISH BAZAR	c	0	75	0	0	0	8.1	Salabatpur	443
MALDA	c	0	96	0	0	0	12	Bijrabhita	444
ENGLISH BAZAR	c	0	100	0	0	0	0	Lakshmipur	445
ENGLISH BAZAR	c	0	105.4	0	0	0	8.2	Santapur	446
MALDA	c	0	120	0	0	0	23.7	Gouripur	447
MALDA	c	0	146.6	0	0	0	20.6	Talparanpur	448
MALDA	c	0	35.6	0	0	0	44	Khanpur	449
MALDA	c	0	50	0	0	0	0	Purba Radhanagar	450
		0	0	0	0	0	0	Baniabati	451
		0	10	0	0	0	0	Arazi Raghabbati	452
MALDA	c	0	50	0	0	0	24.3	Darbasini	453

Land Use											
Area under different types of land use (in hectares rounded up to one decimal place)							Area irrigated by source (in hectare).				
Serial Number	Name of Village	Fallow lands other than current fallows	Current Fallows	Net Area Sown	Total Irrigated Land Area	Total Un-irrigated Land Area	Canals (C)	Wells/Tube-wells(W/TW)	Tanks/Lakes(T/L)	Water Falls(WF)	Others(O)
1	2	110	111	112	113	114	115	116	117	118	119
412	Rampur	0	0	141	68	73	0	0	0	0	68
413	Bihari	0	0	255.1	138	117.1	0	8	0	0	130
414	Seharakol	0	0	57	53	4	0	0	0	0	53
415	Harinkol	0	0	151	133	18	0	0	0	0	133
416	Bahirkap	0	0	228.8	217	11.8	0	0	0	0	217
417	Bangshipur	0	0	41	20	21	0	0	0	0	20
418	Bhado	0	0	810.2	400	410.2	0	0	0	0	400
419	Chandipur	0	0	201.5	110	91.5	0	0	0	0	110
420	Arazi Balarampur	0	0	153	100	53	0	0	0	0	100
421	Kankot	0	0	535.9	350	185.9	0	1.8	0	0	348.2
422	Bampal Charkhi	0	0	86.3	72	14.2	0	12	0	0	60
423	Chandi Prasad	0	0	81.5	47.5	34	0	4.5	0	0	43
424	Naokaram	0	0	97.1	25	72.1	0	0	0	0	25
425	Daudpur	0	0	90	28	62	0	0	0	0	28
426	Jagannathpur	0	0	91	56	35	0	0	0	0	56
427	Bishal Gokulpur	0	0	40	10	30	0	0	0	0	10
428	Dotal	0	0	81.3	30	51.3	0	0	0	0	30
429	Balia Binodpur	0	0	72	34	38	0	0	0	0	34
430	Parakaram	0	0	325.5	90.5	235	0	0.5	0	0	90
431	Matiganj	0	0	101.2	60	41.2	0	0	10	0	50
432	Gopalpur	0	0	86.3	80	6.3	0	0	0	0	80
433	Amar Singhi	0	0	84.3	84	0.3	17	17	0	0	50
434	Harekrishnapur	0	0	225	90	135	0	0	0	0	90
435	Okhra Chandpara	0	0	176	106	70	0	0	20	0	86
436	Chhabilpara	0	0	176.9	176.9	0	15	21.9	0	0	140
437	Samshi	0	0	43	16	27	0	0	0	0	16
438	Ratanpur	0	0	92.5	56	36.5	0	0	0	0	56
439	Andhirampara	0	0	93	50	43	0	0	0	0	50
440	Gangarampara	0	0	70.6	42.5	28	0	0	0	0	42.5
441	Mahespur	0	0	87	60	27	0	0	0	0	60
442	Mahammadpur	0	0	115	70	45	0	0	0	0	70
443	Salabatpur	0	0	172.2	110	62.2	0	0	0	0	110
444	Bijrabhita	0	0	272.4	110	162.4	0	10	0	0	100
445	Lakshmiपुर	0	0	175.5	140	35.5	0	40	0	0	100
446	Santapur	0	0	238	200	38	0	100	0	0	100
447	Gouripur	0	0	280	200	80	0	170	0	0	30
448	Talparanpur	0	0	529	400	129	0	0	100	0	300
449	Khanpur	0	0	120	100	20	0	0	0	0	100
450	Purba Radhanagar	0	0	94.8	70	24.8	0	0	0	0	70
451	Baniabati	0	0	52	50.3	1.7	0	0	0	0	50.3
452	Arazi Raghhabati	0	0	35.2	15	20.2	0	0	0	0	15
453	Darbasini	0	0	165	100	65	0	0	0	0	100

Name of three most important commodities manufactured			Name of Village	Serial Number
First	Second	Third		
120	121	122	2	1

Grill

Shaw Mill

Car Body

Rampur	412
Bihari	413
Seharakol	414
Harinkol	415
Bahirkap	416
Bangshipur	417
Bhado	418
Chandipur	419
Arazi Balarampur	420
Kankot	421
Bampal Charkhi	422
Chandi Prasad	423
Naokaram	424
Daudpur	425
Jagannathpur	426
Bishal Gokulpur	427
Dotal	428
Balia Binodpur	429
Parakaram	430
Matiganj	431
Gopalpur	432
Amar Singhi	433
Harekrishnapur	434
Okhra Chandpara	435
Chhabilpara	436
Samshi	437
Ratanpur	438
Andhirampara	439
Gangarampara	440
Mahespur	441
Mahammadpur	442
Salabatpur	443
Bijrabhita	444
Lakshnipur	445
Santapur	446
Gouripur	447
Talparanpur	448
Khanpur	449
Purba Radhanagar	450
Baniabati	451
Arazi Raghabbati	452
Darbasini	453

Serial Number	Name of Village	Location code no.	Total area of the village (in hectares rounded up to one decimal place)	Total population (2011 census)	Number of households (2011 census)	Number of educational amenities available in village, the distance range code viz; a for 0-5 kms, b for 5-10 kms, c for 10+ kms of nearest place where facility is available							
						Pre-Primary school (PP)	Primary school (P)	Middle school (M)	Secondary School (S)	Senior Secondary school (SS)	Degree college of arts, science & commerce (ASC)	Engineering college(EC)	Medical college (MC)
1	2	3	4	5	6	7	8	9	10	11	12	13	14
454	Dakshin Durgapur	312420	639.4	4219	796	2	1	a	a	a	c	c	c
455	Shibrampur	312421	122.3	488	112	1	1	1	1	1	c	c	c
456	Ramchak	312422	118.9	0	0								
457	Joydeb Nagar	312423	89.4	0	0								
458	Arazi Ratua	312424	41.3	0	0								
459	Baikunthapur	312425	109	3968	849	2	1	1	a	a	c	c	c
460	Alpara	312426	188.8	3556	692	2	2	b	b	a	c	c	c
461	Purbba Kamalpur	312427	81	972	239	1	1	1	a	a	c	c	c
462	Faridpur	312428	50.2	324	69	1	1	a	a	a	c	c	c
463	Atgama Balarampur	312429	63.6	1243	294	2	2	a	a	a	c	c	c
464	Baharal	312430	84.8	2775	612	5	4	1	1	1	c	c	c
465	Sahapur	312431	61.5	5005	1020	2	2	a	a	a	c		c
466	Balarampur Diara	312432	148.1	590	126	1	1	1	a	a	c	c	c
467	Balarampur	312433	297.8	848	191	a	a						
468	Kasba	312434	89.4	2727	595	2	1	a	a	a	c	c	c
469	Jot Lachhmi	312435	102.3	1394	301	1	1	a	a	a	c	c	c
470	Raghabbati	312436	101.9	782	175	1	1	a	a	a	c	c	c
471	Bakhra	312437	137.1	3491	715	2	2	a	a	a	c	c	c
472	Gobindapur	312438	185.8	3492	652	1	1	a	a	b	c	c	c
Block T O T A L :			23052.3	275388	56241	190	163	41	23	20	0	0	0

- Village Directory

(As in 2009)

le. (If not available within the < 5 Kms, b for 5-10 Kms and c cility is available is given).						Number of Medical Amenities available. (If not available within the village , the distance range code viz; a for < 5 Kms, b for 5-10 Kms and c for 10+ kms of nearest place where facility is available is given).						Name of Village	Serial Number					
15	16	17	18	19	20	21	22	23	24	25	26			27	28	29	30	31
Management institute (MI)	Polytechnic (Pt)	Vocational training school /ITI	Non-formal training centre (NFTC)	Special school for disabled (SSD)	Others (specify)	Community health centre (CHC)	Primary health centre (PHC)	Primary health sub centre (PHS)	Maternity and child welfare centre (MCW)	T.B. clinic (TBC)	Hospital-allopathic (HA)	Hospital-alternative medicine (HO)	Dispensary (D)	Veterinary hospital (VH)	Mobile health clinic (MHC)	Family welfare centre (FWC)		
c	c	c		c		c	b	1	c	c	c	c	c	a		c	Dakshin Durgapur	454
c	c	c		c		c	a	a	c	a	c	c	c	a		c	Shibrampur	455
																	Ramchak	456
																	Joydeb Nagar	457
																	Arazi Ratua	458
c	c	c		c		c	a	a	a	c	a	a	a	1		c	Baikunthapur	459
c	c	c		c		c	1	b	c	1	c	c	c	1		c	Alpara	460
c	c	c		c		c	a	a	1	c	c	c	c	a		c	Purbba Kamalpur	461
c	c	c		c		c	a	a	a	c	c	c	c	a		c	Faridpur	462
c	c	c		c		c	a	a	a	c	c	c	c	a		c	Atgama Balarampur	463
c	c	c	c	c		c	a	1	1	c	c	c	c	a		c	Baharal	464
c	c	c		c		c	a	1	a	c	a	c	c	a		a	Sahapur	465
c	c	c		c		c	a	b	a	c	a	c	c	a		a	Balarampur Diara	466
						c	b	b		b	b		b	b		b	Balarampur	467
c	c	c		c		c	a	a	a	c	a	c	c	a		a	Kasba	468
c	c	c		c		c	a	a	c	a	c	c	c	a		c	Jot Lachhmi	469
c	c	c		c		c	b	a	c	a	c	c	c	a		c	Raghabbati	470
c	c	c		c		c	b	1	b	c	c	c	c	b			Bakhra	471
c	c	c		c			b	b	c	c	c	c	c			c	Gobindapur	472
0	0	0	0	0	0	0	4	30	31	2	0	0	1	5	0	18	: Block T O T A L	

Serial Number	Name of Village	Number of Non-Government Medical Amenities available.							Availability of drinking water - Yes / No							
		Charitable non Govt. hospital/Nursing home.	Medical practitioner with MBBS Degree	Medical practitioner with other degree	Medical practitioner with no degree	Traditional practitioner and faith healer .	Medicine Shop	Others	Tap water (Treated/Untreated)	Well water (Covered / Uncovered well)	Hand Pump	Tube wells / Bore well	Spring	River / Canal	Tank / Pond / Lake	Others
1	2	32	33	34	35	36	37	38	39	40	41	42	43	44	45	46
454	Dakshin Durgapur	0	0	0	5	0	0	0	Yes	No	Yes	No	No	No	No	No
455	Shibrampur	0	0	0	0	1	0	0	Yes	Yes	Yes	No	No	Yes	No	No
456	Ramchak															
457	Joydeb Nagar															
458	Arazi Ratua															
459	Baikunthapur	0	0	1	0	0	3	0	Yes	No	Yes	Yes	No	No	Yes	No
460	Alpara	0	0	1	0	0	6	0	Yes	No	Yes	Yes	No	No	Yes	No
461	Purbba Kamalpur	0	0	0	0	0	0	0	Yes	No	Yes	No	No	No	No	No
462	Faridpur	0	0	0	0	0	0	0	Yes	No	Yes	No	No	No	No	No
463	Atgama Balarampur	0	0	0	0	0	0	0	Yes	No	Yes	No	No	No	No	No
464	Baharal	0	0	0	4	0	6	0	Yes	No	Yes	No	No	No	No	No
465	Sahapur	0	0	0	1	1	0	0	Yes	No	Yes	No	No	No	Yes	No
466	Balarampur Diara	0	0	0	0	0	0	0	Yes	No	Yes	No	No	No	No	No
467	Balarampur	0	0	0	0	1	0	0	No	No	Yes	No	No	No	No	No
468	Kasba	0	0	0	0	0	0	0	Yes	No	Yes	No	No	No	No	No
469	Jot Lachhmi	0	0	0	0	0	0	0	Yes	Yes	Yes	No	No	Yes	No	No
470	Raghabbati	0	0	0	0	0	0	0	Yes	Yes	Yes	No	No	Yes	No	No
471	Bakhra	0	0	0	0	0	0	0	Yes	No	Yes	No	No	No	No	No
472	Gobindapur	0	0	0	1	2	0	0	No	No	Yes	No	No	No	No	No
Block T O T A L :		0	0	17	71	31	29	0	43	11	92	17	0	18	17	6

Availability of toilet & others Yes / No				Communication and transport facilities (If amenities available code -Yes is given except for Village Pin Code ,If not available within the village , the distance range code viz; a for < 5 Kms, b for 5-10 Kms and c for 10+ kms of nearest place where facility is available is given).									
Community toilet including bath.	Community toilet excluding bath.	Rural sanitary mart or sanitary hardware outlet available near the village.	Community bio- gas or recycle of waste for productive use.	Post office(PO)	Sub post office (SPO)	Post & Telegraph office (P&TO)	Village Pin Code	Telephones (Land lines)	Public call office (PCO)	Mobile phone coverage	Name of Village	Serial Number	
47	48	49	50	51	52	53	54	55	56	57	2	1	
Yes	Yes	Yes	No	a	b	c	732139	Yes	b	Yes	Dakshin Durgapur	454	
No	No	Yes	No	a	a	c	732139	Yes	a	Yes	Shibrampur	455	
											Ramchak	456	
											Joydeb Nagar	457	
											Arazi Ratua	458	
No	No	Yes	No	c	Yes	c	732205	Yes	Yes	Yes	Baikunthapur	459	
No	No	Yes	No	c	a	c	732205	Yes	Yes	Yes	Alpara	460	
No	Yes	Yes	No	a	a	c	732205	Yes	a	Yes	Purbba Kamalpur	461	
No	No	Yes	No	a	a	c	732139	b	a	Yes	Faridpur	462	
No	No	Yes	No	a	a	c	732205	Yes	a	Yes	Atgama Balarampur	463	
No	No	Yes	No	Yes	a	c	732205	Yes	Yes	Yes	Baharal	464	
No	No	Yes	No	a	a	c	732205	Yes	a	Yes	Sahapur	465	
No	No	Yes	No	a	a	c	732205	Yes	a	Yes	Balarampur Diara	466	
No	No	No	No	b	a	c		a	a	Yes	Balarampur	467	
No	No	Yes	No	a	a	c	732205	Yes	a	Yes	Kasba	468	
No	No	Yes	No	a	a	c	732139	Yes	a	Yes	Jot Lachhmi	469	
No	No	Yes	No	a	b	c	732205	Yes	a	Yes	Raghabbati	470	
No	No	Yes	No	a	b	c	732205	Yes	b	Yes	Bakhra	471	
No	No	No	No	c	a	c	732139		a	Yes	Gobindapur	472	
1	2	63	0	18	3	0	93	44	22	85	: Block T O T A L		

Communication and transport facilities (If amenities available code -Yes is given except for Village Pin Code ,If not available within the village , the distance range code viz; a for < 5 Kms, b for 5-10 Kms and c for 10+ kms of nearest place where facility is available is given).													Village connected to highway (If amenities available code viz; a for < 5 Kms, b for 5-10 Kms and c for 10+ kms of nearest place where facility is available is given).			
Serial Number	Name of Village	Internet cafes/ Common service centre (CSC)	Private courier facility	Bus service (Public & Private)	Railway stations	Auto/Modified Autos	Taxis and Vans	Tractors	Cycle-pulled rickshaws(Manual & Machine driven)	Carts driven by animals	Sea /River ferry service	Connected to national highway(NH)	Connected to state highway(SH)	Connected to major district road (MDR)	Connected to others district road	Pucca roads
1	2	58	59	60	61	62	63	64	65	66	67	68	69	70	71	72
454	Dakshin Durgapur	a	b	a	c	a	Yes	Yes	Yes	Yes	c	c	a	a		a
455	Shibrampur	c	a	a	c	c	Yes	a	Yes	a	c	c	a	c	c	a
456	Ramchak															
457	Joydeb Nagar															
458	Arazi Ratua															
459	Baikunthapur	a	c	Yes	c	c	Yes	Yes	Yes	Yes	b	c		Yes	Yes	Yes
460	Alpara	c	a	Yes	c	c	Yes	Yes	Yes	Yes	c	c		Yes	Yes	Yes
461	Purbba Kamalpur	c	a	Yes	c	a	Yes	a	a	Yes	b	c		Yes	Yes	Yes
462	Faridpur	b	a	a	c	a	a	a	a	Yes	b	c	a	a	Yes	Yes
463	Atgama Balarampur	c	a	a	c	a	Yes	a	Yes	Yes	b	c		Yes	Yes	Yes
464	Baharal	c	a	Yes	c	a	Yes	Yes	Yes	Yes	b	c		Yes	Yes	Yes
465	Sahapur	a	a	a	c	c	Yes	Yes	Yes	Yes	b	c	a		Yes	Yes
466	Balarampur Diara	c	a	a	c	a	Yes	a	Yes	b	b	c	a	c	a	Yes
467	Balarampur	b	b	b	c	b	b	Yes	a	Yes	a	c	b	b	b	b
468	Kasba	b	a	a	c	b	Yes	Yes	Yes	Yes	b	c	a	Yes	Yes	Yes
469	Jot Lachhmi	b	a	Yes	c	c	a	a	Yes	Yes	c	c		Yes	Yes	a
470	Raghabbati	b	b	Yes	c	c	Yes	a	Yes	a	c	c		Yes	Yes	a
471	Bakhra	a	b	Yes	c	b	a	a	Yes	a	c	c		Yes	Yes	Yes
472	Gobindapur	a	c	a	c	c	b	Yes	a	Yes	Yes	c	b	b	b	a
Block T O T A L :		0	8	18	2	8	48	37	57	80	8	0	0	26	32	42

ys,village roads, banks & credit societies :-Yes is given, If not available within the code viz; a for <5 Kms, b for 5-10 Kms place where facility is available is given).														Availability of miscellaneous facilities (If amenities available code -Yes is given, If not available within the village , the distance range code viz; a for < 5 Kms, b for 5-10 Kms and c for 10+ kms of nearest place where facility is available is given).		
Kutchcha roads	Water bounded macadam(WBM) roads	Navigable waterway (river/canal)(NW)	Footpaths (FP)	Commercial & Co-operative Banks	ATM	Agricultural Credit Societies	Self-Help Group (SHG)	Public distribution system (PDS) shop	Mandis / Regular market	Weekly Haat	Agricultural marketing society	Integrated Child Development Scheme (Nutritional Centres)	Anganwadi Centre (Nutritional Centres)	Others (Nutritional Centres)	Name of Village	Serial Number
73	a	a	Yes	a	c	c	Yes	Yes	c	a	Yes	Yes	Yes	Yes	Dakshin Durgapur	454
Yes	a	c	Yes	a	c	c	a	a	c	a	c	a	a	Yes	Shibrampur	455
															Ramchak	456
															Joydeb Nagar	457
															Arazi Ratua	458
a		b	Yes	Yes	c	Yes	Yes	Yes	Yes	a	c	a	Yes	Yes	Baikunthapur	459
a		b	Yes	a	c	b	Yes	a	c	a	c	Yes	Yes	Yes	Alpara	460
Yes	Yes	a	a	a	c	c	Yes	a	c	a	c	a	Yes	Yes	Purbba Kamalpur	461
Yes	a	b	Yes	a	c	c	Yes	a	c	a	a	a	Yes	Yes	Faridpur	462
Yes	a	b	Yes	a	c	c	Yes	a	c	a	c	a	Yes	Yes	Atgama Balarampur	463
Yes	Yes	b	Yes	Yes	c	c	Yes	a	c	Yes	c	a	Yes	Yes	Baharal	464
Yes	Yes	Yes	Yes	a	c	c	Yes	a	c	a	c	a	Yes	Yes	Sahapur	465
a		b	Yes	a	c	c	Yes	a	c	a	c	a	Yes	Yes	Balarampur Diara	466
a	Yes	a	Yes	a	c	c	Yes	a	b	a	c	Yes	a	Yes	Balarampur	467
Yes	Yes	a	Yes	a	c	c	Yes	Yes	c	a	c	a	Yes	Yes	Kasba	468
Yes		c	Yes	a	c	c	Yes	a	c	a	c	a	Yes	Yes	Jot Lachhmi	469
Yes	a		Yes	a	c	c	Yes	a	c	a	c	b	a	Yes	Raghabbati	470
Yes	Yes	c	Yes	b	c	c	Yes	a	c	Yes	c	Yes	Yes	Yes	Bakhra	471
Yes		Yes	Yes	c	c	c	Yes	Yes	c	b	c	Yes	Yes	Yes	Gobindapur	472
62	25	12	92	7	0	7	89	29	9	10	8	54	82	86	: Block T O T A L	

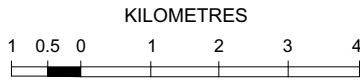
Availability of miscellaneous facilities (If amenities available code -Yes is given, If not available within the village , the distance range code viz; a for < 5 Kms, b for 5-10 Kms and c for 10+ kms of nearest place where facility is available is given).													Availability of electricity (Yes/No)			
Serial Number	Name of Village	ASHA (Accredited Social Health Activist)	Community centre with/without TV	Sports Field,	Sports Club / Recreation Centre	Cinema / Video Hall	Public Library	Public Reading Room	Newspaper Supply	Assembly Polling station	Birth & Death Registration Office	Power Supply for Domestic Use (ED)	Power Supply for Agricultural Use (EAG)	Power Supply for Commercial Use (EC)	Power Supply for All Uses (EA)	
1	2	88	89	90	91	92	93	94	95	96	97	98	99	100	101	
454	Dakshin Durgapur	Yes	Yes	a	Yes	a	a	a	a	Yes	a	Yes	No	No	No	
455	Shibrampur	Yes	c	a	a	b	a	Yes	Yes	Yes	a	Yes	No	No	No	
456	Ramchak															
457	Joydeb Nagar															
458	Arazi Ratua															
459	Baikunthapur	Yes	c	a	a	Yes	Yes	c	Yes	Yes	a	Yes	No	Yes	No	
460	Alpara	Yes	c	a	Yes	a	Yes	c	Yes	Yes	a	Yes	Yes	Yes	Yes	
461	Purbba Kamalpur	a	c	a	a	a	a	a	Yes	a	a	Yes	No	No	No	
462	Faridpur	a	c	a	a	a	a	a	Yes	a	a	Yes	No	Yes	No	
463	Atgama Balarampur	Yes	Yes	a	a	a	a	a	Yes	a	a	Yes	No	No	No	
464	Baharal	Yes	c	a	a	Yes	a	a	Yes	Yes	a	Yes	No	Yes	No	
465	Sahapur	Yes	a	a	Yes	a	a	a	Yes	Yes	a	Yes	No	No	No	
466	Balarampur Diara	Yes	a	a	a	a	a	a	Yes	a	a	Yes	No	No	No	
467	Balarampur	Yes	Yes	b	b	b	b	b	b	a	Yes	Yes	No	No	No	
468	Kasba	Yes	a	a	Yes	a	a	Yes	Yes	a	a	Yes	No	Yes	No	
469	Jot Lachhmi	Yes	c	a	a	b	a	a	Yes	a	a	Yes	No	No	No	
470	Raghabbati	Yes	Yes	a	b	a	a	Yes	Yes	a	a	Yes	No	Yes	No	
471	Bakhra	Yes	c	Yes	a	a	a	a	Yes	Yes	Yes	Yes	No	Yes	No	
472	Gobindapur	Yes	b	b	b	c	b	b	b	Yes	b	Yes	No	No	No	
Block T O T A L :		73	12	13	13	8	7	10	55	63	16	95	27	48	22	

Nearest Town		Land Use							
		Area under different types of land use (in hectares rounded up to one decimal place)							
Name	Distance range code i.e. a for < 5 Kms, b for 5-10 Kms and c for 10+ kms .	Forests	Area under Non-agricultural Uses	Barren and Un-cultivable land	Permanent Pastures and Other Grazing Lands	Land Under Miscellaneous Tree Crops etc.	Culturable Waste Land	Name of Village	Serial Number
102	103	104	105	106	107	108	109	2	1
MALDA	c	0	105.3	0	0	0	4	Dakshin Durgapur	454
MALDA	c	0	79	0	0	0	20.4	Shibrampur	455
		0	5.9	0	0	0	0	Ramchak	456
		0	3	0	0	0	0.4	Joydeb Nagar	457
		0	0.3	0	0	0	0	Arazi Ratua	458
MALDA	c	0	76.7	0	0	0	12.3	Baikunthapur	459
MALDA	c	0	32	0	0	0	25	Alpara	460
MALDA	c	0	12.5	0	0	0	34	Purbba Kamalpur	461
MALDA	c	0	4	0	0	0	0	Faridpur	462
MALDA	c	0	18.1	0	0	0	0	Atgama Balarampur	463
MALDA	c	0	28.8	0	0	0	0	Baharal	464
MALDA	c	0	35.3	0	0	0	0	Sahapur	465
MALDA	c	0	41.9	0	0	0	6.2	Balarampur Diara	466
MALDA	c	0	68.8	0	0	0	0	Balarampur	467
MALDA	c	0	39.3	0	0	0	0	Kasba	468
MALDA	c	0	55	0	0	0	0	Jot Lachhmi	469
MALDA	c	0	40	0	0	0	0	Raghabbati	470
MALDA	c	0	10	0	0	0	0	Bakhra	471
ENGLISH BAZAR	c	0	29.8	0	0	0	0	Gobindapur	472
0	0	0	6416.7	0	0	0	772.3	: Block T O T A L	

Land Use											
Area under different types of land use (in hectares rounded up to one decimal place)							Area irrigated by source (in hectare).				
Serial Number	Name of Village	Fallow lands other than current fallows	Current Fallows	Net Area Sown	Total Irrigated Land Area	Total Un-irrigated Land Area	Canals (C)	Wells/Tube-wells(W/TW)	Tanks/Lakes(T/L)	Water Falls(WF)	Others(O)
1	2	110	111	112	113	114	115	116	117	118	119
454	Dakshin Durgapur	0	0	530	395	135	0	0	0	0	395
455	Shibrampur	0	0	22.9	0	22.9	0	0	0	0	0
456	Ramchak	0	0	113	54	59	0	0	0	0	54
457	Joydeb Nagar	0	0	86	15	71	0	0	0	0	15
458	Arazi Ratua	0	0	41	3	38	0	0	0	0	3
459	Baikunthapur	0	0	20	10	10	0	0	1	0	9
460	Alpara	0	0	131.8	80	51.8	0	0	0	0	80
461	Purbba Kamalpur	0	0	34.4	3.5	31	0	0	0	0	3.5
462	Faridpur	0	0	46.2	1	45.2	0	0	0	0	1
463	Atgama Balarampur	0	0	45.5	0	45.5	0	0	0	0	0
464	Baharal	0	0	56	22	34	0	0	0	0	22
465	Sahapur	0	0	26.2	2	24.2	0	0	0	0	2
466	Balarampur Diara	0	0	100	54	46	0	0	0	0	54
467	Balarampur	0	0	229	100	129	0	0	0	0	100
468	Kasba	0	0	50.1	13.3	36.8	0	0	0	0	13.3
469	Jot Lachhmi	0	0	47.3	40	7.3	0	0	0	0	40
470	Raghabbati	0	0	61.9	0	61.9	0	0	0	0	0
471	Bakhra	0	0	127.1	50	77.1	0	0	0	0	50
472	Gobindapur	0	0	156	80	76	0	0	0	0	80
Block T O T A L :		0	0	15863	9347.4	6515.6	33	558.2	141	0	

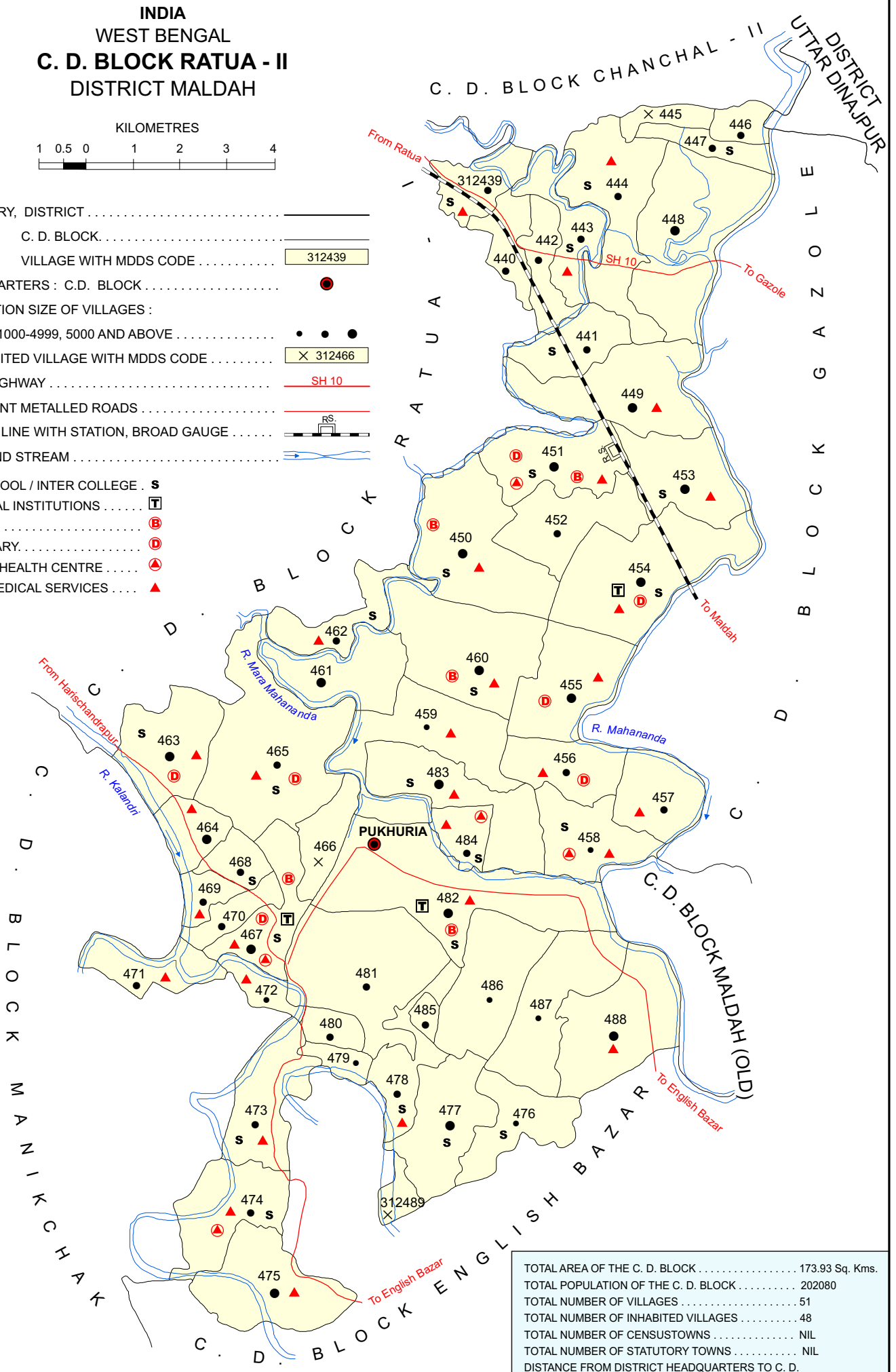
Name of three most important commodities manufactured			Name of Village	Serial Number
First	Second	Third		
120	121	122	2	1
			Dakshin Durgapur	454
			Shibrampur	455
			Ramchak	456
			Joydeb Nagar	457
			Arazi Ratua	458
Grill	Led Machine		Baikunthapur	459
Tractor Trolley	Grill		Alpara	460
			Purbba Kamalpur	461
			Faridpur	462
			Atgama Balarampur	463
			Baharal	464
			Sahapur	465
			Balarampur Diara	466
			Balarampur	467
Ice Cream	Pottery		Kasba	468
			Jot Lachhmi	469
			Raghabbati	470
			Bakhra	471
			Gobindapur	472
			: Block T O T A L	

INDIA
WEST BENGAL
C. D. BLOCK RATUA - II
DISTRICT MALDAH



- BOUNDARY, DISTRICT
- „ C. D. BLOCK
- „ VILLAGE WITH MDDS CODE
- HEADQUARTERS : C.D. BLOCK
- POPULATION SIZE OF VILLAGES :
500-999, 1000-4999, 5000 AND ABOVE
- UNINHABITED VILLAGE WITH MDDS CODE
- STATE HIGHWAY
- IMPORTANT METALLED ROADS
- RAILWAY LINE WITH STATION, BROAD GAUGE
- RIVER AND STREAM

- HIGH SCHOOL / INTER COLLEGE . S
- TECHNICAL INSTITUTIONS T
- BANK B
- DISPENSARY D
- PRIMARY HEALTH CENTRE A
- OTHER MEDICAL SERVICES ▲



TOTAL AREA OF THE C. D. BLOCK	173.93 Sq. Kms.
TOTAL POPULATION OF THE C. D. BLOCK	202080
TOTAL NUMBER OF VILLAGES	51
TOTAL NUMBER OF INHABITED VILLAGES	48
TOTAL NUMBER OF CENSUSTOWNS	NIL
TOTAL NUMBER OF STATUTORY TOWNS	NIL
DISTANCE FROM DISTRICT HEADQUARTERS TO C. D. BLOCK HEADQUARTERS (APPROX.)	22 Kms.

Alphabetical List of Villages

Name of the CD Block : Ratua-II

CD Block Code (2011) : 0060

Sl. No.	Name of the Village	PLCN 2001	MDDS PLCN 2011
1	2	3	4
1	Ailpara	00632800	312485
2	Ballabhpur	00628300	312440
3	Barail	00629200	312449
4	Betahaek Barna	00631600	312473
5	Bishanpur	00631100	312468
6	Chandpur	00630700	312464
7	Chauduar	00632900	312486
8	Dakshin Maricha Bishanpur	00633200	312489
9	Elahabad	00630000	312457
10	Gobarjana	00632400	312481
11	Gobindapur	00628900	312446
12	Gornagoaldaha	00628800	312445
13	Haripur	00630500	312462
14	Harirampur	00629000	312447
15	Jogigofa Bahadurpur	00630900	312466
16	Kadamtali	00630400	312461
17	Khailsana	00632700	312484
18	Kharbari Jhamuria	00633000	312487
19	Kheria	00628400	312441
20	Khutaha	00632200	312479
21	Koklamari	00632000	312477
22	Kumarganj	00629400	312451
23	Laskarpur	00628600	312443
24	Lokhra	00632300	312480
25	Magura	00628700	312444
26	Magurakhod	00629100	312448
27	Maharajpur	00629700	312454
28	Mirdadpur	00631200	312469
29	Naoda	00631000	312467
30	Nasipur	00632600	312483
31	Nesta	00631700	312474
32	Nij Ganaraidanga	00631300	312470
33	Nijgan Paranj	00630600	312463
34	Paharpur	00631900	312476
35	Palashbona	00629500	312452
36	Paranj	00630800	312465
37	Pirpur	00631400	312471
38	Pukhuria	00632500	312482
39	Purbba Balarampur	00630200	312459
40	Rajapur	00629800	312455
41	Rangamatia	00629900	312456
42	Raninagar	00629600	312453
43	Sambalpur	00629300	312450
44	Satmara	00633100	312488
45	Sekhpur	00628500	312442
46	Shibnagar	00630300	312460
47	Shripur	00628200	312439
48	Simla	00631500	312472
49	Sultanganj	00630100	312458
50	Sultanpur	00631800	312475
51	Uttar Marichabishanpur	00632100	312478

Serial Number	Name of Village	Location code no.	Total area of the village (in hectares rounded up to one decimal place)	Total population (2011 census)	Number of households (2011 census)	Number of educational amenities available in village, the distance range code viz; a for 0-5 kms, b for 5-10 kms, c for 10+ kms of nearest place where facility is available							
						Pre-Primary school (PP)	Primary school (P)	Middle school (M)	Secondary School (S)	Senior Secondary school (SS)	Degree college of arts - science & commerce (ASC)	Engineering college(EC)	Medical college (MC)
1	2	3	4	5	6	7	8	9	10	11	12	13	14

Name of District:-Maldah

Name of CD Block:-Ratua - II

473	Shripur	312439	204	2687	634	2	2	1	1	1	b	c	c
474	Ballabhpur	312440	168.9	2810	649	2	2	1	a	b	b	c	c
475	Kheria	312441	244	3373	704	2	2	1	1	a	b	c	c
476	Sekhpur	312442	175.2	1249	223	2	1			a	b	c	c
477	Laskarpur	312443	246.2	4043	836	3	3	1	1	a	b	c	c
478	Magura	312444	556.3	4561	908	5	4	1	1	1	b	c	c
479	Gornagoaldaha	312445	93.4	0	0								
480	Gobindapur	312446	95.7	1812	364	1	1	1	a	c	c	c	c
481	Harirampur	312447	130.8	1102	241	2	2	1	1	c	c	c	c
482	Magurakhod	312448	709.6	5844	1173	2	2	a	a	b	c	c	c
483	Barail	312449	539.4	7031	1457	3	2	1	b	b	c	c	c
484	Sambalpur	312450	631.4	9250	1839	4	3	1	1	1			
485	Kumarganj	312451	371.7	6131	1242	3	3	1	1	c	c	c	c
486	Palashbona	312452	351.4	3503	719	2	1	1	a	c	c	c	c
487	Raninagar	312453	393.4	6422	1351	4	3	1	1	1	c	c	c
488	Maharajpur	312454	699.9	8978	1793	4	4	1	1	1	1	c	c
489	Rajapur	312455	421.9	6143	1369	3	3	1	a	a	c		
490	Rangamatia	312456	270.7	4858	1074	1	1	a	a	a	c		
491	Elahabad	312457	260.6	2913	600	2	2	b	b	b	c	c	
492	Sultanganj	312458	326.2	922	224	2	2	1	1	1	c		
493	Purbba Balarampur	312459	454	693	167	1	1	a	a	a	c		
494	Shibnagar	312460	626	8298	1696	6	5	1	1	1			
495	Kadamtali	312461	358.5	6323	1346	4	3						
496	Haripur	312462	255.9	3705	818	6	5	2	2	2			
497	Nijgan Paranjpur	312463	386.5	8523	1883	8	8	1	1	1			
498	Chandpur	312464	163.3	6183	1306	1	1						
499	Paranjpur	312465	864.5	1267	244	4	3	1	1	1			
500	Jogigofa Bahadurpur	312466	200.9	0	0								
501	Naoda	312467	306.5	5017	1180	3	2	2	2	1	c		
502	Bishanpur	312468	121	1589	346	1	1		1				
503	Mirdadpur	312469	86.1	3779	809	2	2	1					
504	Nij Ganaraidanga	312470	135.5	4765	1041	1	1						
505	Pirpur	312471	238.2	1847	415	2	1	1	a	a	c		
506	Simla	312472	105	854	184	3	2						
507	Betahaek Barna	312473	358.4	4335	1001	3	2	1	1	a			
508	Nesta	312474	387.9	2257	518	2	2	1	1		c		
509	Sultanpur	312475	480.6	6778	1477	4	3	1		a	c		
510	Paharpur	312476	300.8	660	139	2	1		1				
511	Koklamari	312477	393.6	5923	1258	2	2	1	1	1			
512	Uttar Marichabishanpur	312478	273.5	1896	432	2	2	1	1				

- Village Directory

(As in 2009)

le. (If not available within the < 5 Kms, b for 5-10 Kms and c cility is available is given).						Number of Medical Amenities available. (If not available within the village , the distance range code viz: a for < 5 Kms, b for 5-10 Kms and c for 10+ kms of nearest place where facility is available is given).										Name of Village	Serial Number	
Management institute (MI)	Polytechnic (Pt)	Vocational training school /ITI	Non-formal training centre (NFTC)	Special school for disabled (SSD)	Others (specify)	Community health centre (CHC)	Primary health centre (PHC)	Primary health sub centre (PHS)	Maternity and child welfare centre (MCW)	T.B. clinic (TBC)	Hospital-allopathic (HA)	Hospital-alternative medicine (HO)	Dispensary (D)	Veterinary hospital (VH)	Mobile health clinic (MHC)			Family welfare centre (FWC)
15	16	17	18	19	20	21	22	23	24	25	26	27	28	29	30	31	2	1

Location CodeNo:-332

Location CodeNo:-0060

c	c	c	c	c		b	b	1	b	b	b	b	b	b	b	b	Shripur	473
c	c	c	c	c		b	b	b	b	b	b	b	b	b	b	b	Ballabhpur	474
c	c	c	c	c		b	b	b	b	b	b	b	b	b	b	b	Kheria	475
c	c	c	c	c		b	b	b	b	b	b	b	b	b	b	b	Sekhpur	476
c	c	c	c	c		b	b	b	1	1	b	b	b	b	b	b	Laskarpur	477
c	c	c	c	c		b	b	1	1	1							Magura	478
																	Gornagoaldaha	479
c	c	c	c	c		c	c	c	c	c	b	c	c	c	c	b	Gobindapur	480
c	c	c	c	c		c	c	c	c	c	b	c	c	c	c	b	Harirampur	481
c	c	c	c	c		b	c	c	c	c	c	c	c	c	c	c	Magurakhod	482
c	c	c	c	c		c	b	1	b	c	c	c	c	c	c	1	Barail	483
					1			1									Sambalpur	484
c	c	c	c	c		c	1	1	1	c	c	c	1	1	c	c	Kumarganj	485
c	c	c	c	c		c	a	a	a	c	c	c	a	a			Palashbona	486
c	c	c	c	c		c	a	1	c	c	c	c	a	a	c	c	Raninagar	487
						c	b	1	1	1			7	a			Maharajpur	488
						c	a	c	b	1	1	1	6	1			Rajapur	489
						c	a	c	b	1	1	1	3	1			Rangamatia	490
						c	b	1	1	1					a		Elahabad	491
						c	b	c	b	a	1	1			b		Sultanganj	492
						c	c	c									Purbba Balarampur	493
																	Shibnagar	494
																	Kadamtali	495
																	Haripur	496
																	Nijgan Paranpur	497
																	Chandpur	498
																	Paranpur	499
																	Jogigofa Bahadurpur	500
																	Naoda	501
																	Bishanpur	502
																	Mirdadpur	503
																	Nij Ganaraidanga	504
																	Pirpur	505
c						a	a	a	3	a	a	a	a	c	c		Simla	506
						a	a	a	3	a	a	a	a	c	c		Betahaek Barna	507
						c	b	1	5	b	b	b	b	c	c	c	Nesta	508
						c	1	1	a	a	a	a	a	b	c		Sultanpur	509
						c	b	1	1	b	b						Paharpur	510
																	Koklamari	511
																	Uttar Marichabishanpur	512

Serial Number	Name of Village	Number of Non-Government Medical Amenities available.							Availability of drinking water - Yes / No							
		Charitable non Govt. hospital/Nursing home.	Medical practitioner with MBBS Degree	Medical practitioner with other degree	Medical practitioner with no degree	Traditional practitioner and faith healer .	Medicine Shop	Others	Tap water (Treated/Untreated)	Well water (Covered / Uncovered well)	Hand Pump	Tube wells / Bore well	Spring	River / Canal	Tank / Pond / Lake	Others
1	2	32	33	34	35	36	37	38	39	40	41	42	43	44	45	46

473	Shripur	0	0	0	0	0	0	0	No	No	Yes	Yes	No	Yes	Yes	No
474	Ballabhpur	0	0	0	0	0	0	0	No	No	Yes	Yes	No	Yes	Yes	No
475	Kheria	0	0	0	0	0	0	0	No	No	Yes	Yes	No	Yes	Yes	No
476	Sehnpur	0	0	0	0	0	0	0	No	No	Yes	Yes	No	No	Yes	No
477	Laskarpur	0	0	0	0	0	0	0	No	No	Yes	Yes	No	Yes	Yes	No
478	Magura	0	0	0	0	0	1	0	No	No	Yes	Yes	No	Yes	Yes	No
479	Gornagoaldaha															
480	Gobindapur	0	0	0	0	0	0	0	No	No	Yes	Yes	No	Yes	Yes	No
481	Harirampur	0	0	0	0	0	0	0	No	No	Yes	Yes	No	Yes	Yes	No
482	Magurakhod	0	0	0	0	0	0	0	No	No	Yes	Yes	No	Yes	Yes	No
483	Barail	0	0	0	8	0	4	0	No	Yes	Yes	No	No	Yes	Yes	No
484	Sambalpur	0	0	0	10	0	8	0	No	No	Yes	Yes	No	No	Yes	No
485	Kumarganj	0	0	0	8	0	2	0	No	No	Yes	Yes	No	No	Yes	No
486	Palashbona	0	0	0	0	0	0	0	No	No	Yes	Yes	No	Yes	Yes	No
487	Raninagar	0	0	0	0	0	0	0	No	No	Yes	Yes	No	Yes	No	No
488	Maharajpur	0	0	0	7	0	7	0	No	No	Yes	Yes	No	Yes	Yes	No
489	Rajapur	0	0	0	6	0	6	0	No	No	Yes	Yes	No	Yes	Yes	No
490	Rangamatia	0	0	0	3	0	3	0	No	No	Yes	Yes	No	Yes	Yes	No
491	Elahabad	0	0	0	3	0	3	0	No	No	Yes	Yes	No	Yes	Yes	No
492	Sultanganj	0	0	0	1	0	0	0	No	No	Yes	Yes	No	Yes	No	No
493	Purbba Balarampur	0	0	0	0	0	0	0	No	No	Yes	Yes	No	Yes	Yes	No
494	Shibnagar	0	0	0	9	0	8	0	No	No	Yes	Yes	No	No	No	No
495	Kadamtali	0	0	0	8	0	7	0	No	No	Yes	Yes	No	No	No	No
496	Haripur	0	0	0	5	0	4	0	No	No	Yes	Yes	No	Yes	Yes	No
497	Nijgan Paranjpur	0	0	5	0	0	4	0	Yes	No	Yes	No	No	Yes	Yes	No
498	Chandpur	0	0	0	2	0	0	0	No	No	Yes	No	No	No	No	No
499	Paranjpur	0	0	5	0	0	4	1	Yes	No	Yes	No	No	Yes	Yes	No
500	Jogigofa Bahadurpur															
501	Naoda	100	12	10	2	0	6	0	Yes	No	Yes	No	No	Yes	No	No
502	Bishanpur	0	0	1	0	0	0	1	No	No	Yes	No	No	No	No	No
503	Mirdadpur	0	0	0	2	0	1	1	No	No	Yes	No	No	Yes	No	No
504	Nij Ganaraidanga	0	0	0	1	0	1	1	No	No	Yes	No	No	Yes	No	No
505	Pirpur	0	0	0	0	0	0	0	No	Yes	Yes	No	No	Yes	Yes	No
506	Simla	0	0	0	0	0	0	0	No	Yes	Yes	No	No	Yes	Yes	No
507	Betahaek Barna	0	0	0	0	0	0	0	No	Yes	Yes	No	No	Yes	No	No
508	Nesta	0	0	0	0	0	0	0	No	No	Yes	No	No	Yes	Yes	No
509	Sultanpur	0	0	0	0	0	1	0	No	No	Yes	No	No	Yes	No	No
510	Paharpur	0	0	0	0	0	0	0	No	Yes	Yes	Yes	No	No	Yes	No
511	Koklamari	0	0	0	0	0	0	0	No	Yes	Yes	Yes	No	Yes	Yes	No
512	Uttar Marichabishanpur	0	0	0	0	0	0	0	No	Yes	Yes	Yes	No	Yes	Yes	No

Availability of toilet & others Yes / No				Communication and transport facilities (If amenities available code -Yes is given except for Village Pin Code ,If not available within the village , the distance range code viz; a for < 5 Kms, b for 5-10 Kms and c for 10+ kms of nearest place where facility is available is given).									
Community toilet including bath.	Community toilet excluding bath.	Rural sanitary mart or sanitary hardware outlet available near the village.	Community bio- gas or recycle of waste for productive use.	Post office(PO)	Sub post office (SPO)	Post & Telegraph office (P&TO)	Village Pin Code	Telephones (Land lines)	Public call office (PCO)	Mobile phone coverage	Name of Village	Serial Number	
47	48	49	50	51	52	53	54	55	56	57	2	1	

No	No	Yes	Yes	Yes	b	c	732139	Yes	Yes	Yes	Shripur	473
No	No	Yes	Yes	b	b	c	732213	Yes	Yes	Yes	Ballabhpur	474
No	No	Yes	No	a	b	b	732102	b	b	Yes	Kheria	475
No	No	Yes	Yes	Yes	b	b	732209	Yes	Yes	Yes	Sekhpur	476
No	No	Yes	Yes	a	b	b	732208	Yes	Yes	Yes	Laskarpur	477
No	No	Yes	Yes	Yes	b	b	732128	Yes	Yes	Yes	Magura	478
											Gornagoaldaha	479
No	No	Yes	Yes	b	c	c	732204	b	b	Yes	Gobindapur	480
No	No	Yes	Yes	b	c	c	732102	a	b	Yes	Harirampur	481
No	No	Yes	Yes	a	c	c	732128	a	Yes	Yes	Magurakhod	482
No	No	No	No	c	a	c	732214	b	b	Yes	Barail	483
No	No	No	No	Yes		c	732102		Yes	Yes	Sambalpur	484
No	No	No	No	c	Yes	c	732102	Yes	Yes	Yes	Kumarganj	485
No	No	No	No	c	a	c	732102	Yes	a	Yes	Palashbona	486
No	No	No	No	c	Yes	c	732102	a	a	Yes	Raninagar	487
No	No	No	No	c	Yes	c	732102	Yes	Yes	Yes	Maharajpur	488
No	No	No	No	c	b	c	732102	Yes	Yes	Yes	Rajapur	489
No	No	No	No	c	Yes	c	732139	Yes	Yes	Yes	Rangamatia	490
No	No	No	No	c	a	c	732204	Yes	a	Yes	Elahabad	491
No	No	No	No	c	c	c	732102	c	Yes	Yes	Sultanganj	492
No	No	No	No	c	a	c	732102	b	a	Yes	Purbba Balarampur	493
No	No	No	No	Yes		c	732102	Yes		Yes	Shibnagar	494
No	No	No	No	Yes		c	732102	Yes		Yes	Kadamtali	495
No	No	No	No	Yes		c	732102	Yes	b	Yes	Haripur	496
No	No	No	No	Yes	Yes	c	732138			Yes	Nijgan Paranpur	497
No	No	No	No	Yes		c	732204	Yes	Yes	b	Chandpur	498
No	No	No	No	Yes	Yes	c	732204	Yes	Yes	Yes	Paranpur	499
											Jogigofa Bahadurpur	500
No	Yes	No	No	Yes	b	c	732128	Yes		Yes	Naoda	501
No	No	No	No			c	732102	Yes	Yes	b	Bishanpur	502
No	No	No	No	Yes		c	732204	Yes	b	Yes	Mirdadpur	503
No	No	No	No			b	732214	Yes	b	Yes	Nij Ganaraidanga	504
No	No	No	No	a	b	c	732209	Yes	a	Yes	Pirpur	505
No	No	No	No	a	b	c	732204	a	Yes	a	Simla	506
No	No	No	No	Yes	b	c	732204			a	Betahaek Barna	507
No	No	No	No	a	b	c	732102	a	b	Yes	Nesta	508
No	No	No	No	c	c	c	732204	Yes	Yes	Yes	Sultanpur	509
No	No	No	No			c	732102	b	b	Yes	Paharpur	510
No	No	No	No		Yes	c	732208	Yes		Yes	Koklamari	511
No	No	No	Yes			c	732204	Yes	b	Yes	Uttar Marichabishanpur	512

Communication and transport facilities (If amenities available code -Yes is given except for Village Pin Code ,If not available within the village , the distance range code viz; a for < 5 Kms, b for 5-10 Kms and c for 10+ kms of nearest place where facility is available is given).													Village connected to highway (If amenities available code village , the distance range and c for 10+ kms of nearest			
Serial Number	Name of Village	Internet cafes/ Common service centre (CSC)	Private courier facility	Bus service (Public & Private)	Railway stations	Auto/Modified Autos	Taxis and Vans	Tractors	Cycle-pulled rickshaws(Manual & Machine driven)	Carts driven by animals	Sea /River ferry service	Connected to national highway(NH)	Connected to state highway(SH)	Connected to major district road (MDR)	Connected to others district road	Pucca roads
1	2	58	59	60	61	62	63	64	65	66	67	68	69	70	71	72

473	Shripur	b	b	Yes	b	a	Yes	b	Yes	Yes	c	a		Yes	Yes	a
474	Ballabhpur	b	b	a	Yes	b	Yes	Yes	Yes	Yes	c			Yes	Yes	a
475	Kheria	b	b	b	a	a	a	a	Yes	Yes	b	b	b	Yes	Yes	Yes
476	Sekhpur	c	b	a	b	b	Yes	a	Yes	Yes	b	a	a	Yes	Yes	Yes
477	Laskarpur	a	b	Yes	a	a	Yes	Yes	Yes	Yes	c			Yes	Yes	Yes
478	Magura	a	b	Yes	a	b	Yes	b	Yes	Yes	Yes				Yes	a
479	Gornagoaldaha															
480	Gobindapur	c	b	b	c	b	b	b	Yes	Yes	Yes	b	b		Yes	Yes
481	Harirampur	c	b	b	c	b	b	b	Yes	Yes	Yes	b	b		Yes	Yes
482	Magurakhod	a	c	b	b	b	a	a	Yes	Yes	Yes	a	a		Yes	Yes
483	Barail	a	c	b	a	b	Yes	a	Yes	Yes	Yes	b	b		Yes	Yes
484	Sambalpur	c	b	b	b	c	Yes	Yes	Yes	Yes	c				Yes	Yes
485	Kumarganj	Yes	c	c	Yes	b	Yes	Yes	Yes	Yes	b	b	c		Yes	Yes
486	Palashbona	a	c	b	a	a	Yes	Yes	Yes	Yes	a	b	b	a	a	Yes
487	Raninagar	a	c	b	a	b	a	a	a	Yes	Yes	b	b	b	b	a
488	Maharajpur	c	b	b	Yes	b	Yes	Yes	Yes	Yes	Yes	c	b	b	b	a
489	Rajapur	c	b	b	a	b	Yes	Yes	Yes	Yes	Yes	c	b	b	b	Yes
490	Rangamatia	b	b	b	a	b	Yes	Yes	Yes	Yes	Yes	c	c	b	b	a
491	Elahabad	b	c	a	a	a	a	a	Yes	Yes	Yes	c	a	a	a	a
492	Sultanganj	b	c	a	b	a	Yes	Yes	Yes	Yes	Yes	c	a	a	Yes	Yes
493	Purbba Balarampur	c	b	a	b	a	Yes	Yes	Yes	Yes	Yes					Yes
494	Shibnagar	b	b	b	c	c	Yes	Yes	Yes	Yes	c				Yes	Yes
495	Kadamtali	c	b	b	c	c	Yes	Yes	Yes	Yes	c				Yes	Yes
496	Haripur	c	b	b	c	c	Yes	Yes	Yes	c	c				Yes	Yes
497	Nijgan Paranpur	c	b	Yes	b	c	Yes	b	Yes	Yes	Yes			Yes	Yes	Yes
498	Chandpur	c	Yes	a	c	c	Yes	b	Yes	Yes	c			Yes	Yes	Yes
499	Paranpur	b	b	Yes	c	c	Yes	b	Yes	Yes	Yes				Yes	Yes
500	Jogigofa Bahadurpur															
501	Naoda	Yes	c	Yes	c	c	Yes	b	Yes	Yes	Yes	c	c	Yes	Yes	Yes
502	Bishanpur	c	b	Yes	c	c	Yes	c	Yes	Yes	c			Yes	Yes	Yes
503	Mirdadpur	b	b	Yes	Yes	c	Yes	c	Yes	Yes	c			Yes	Yes	Yes
504	Nij Ganaraidanga	b	b	Yes	Yes	b	Yes	c	Yes	Yes	c			Yes	Yes	Yes
505	Pirpur	b	b	b	c	c	a	c	Yes	Yes	Yes	c	c	a		b
506	Simla	b	b	a	c	c	a	b	Yes	Yes	Yes	b	b	a	a	a
507	Betahaek Barna	b	c	Yes	c	c	Yes	b	Yes	Yes	c			Yes	Yes	a
508	Nesta	b	c	a	c	c	a	b	Yes	Yes	Yes	c	c	Yes	Yes	b
509	Sultanpur	b	b	Yes	c	c	Yes	b	Yes	Yes	c	c	c	Yes	Yes	b
510	Paharpur	b	b	b	c	c	Yes	a	Yes	Yes	c					Yes
511	Koklamari	b	b	a	c	c	Yes	a	Yes	Yes	c					Yes
512	Uttar Marichabishanpur	b	b	b	c	b	Yes	a	Yes	Yes	c					Yes

ys,village roads, banks & credit societies
 :-Yes is given, If not available within the
 code viz; a for <5 Kms, b for 5-10 Kms
 place where facility is available is given).

Availability of miscellaneous facilities (If amenities available code -Yes is given, If not
 available within the village , the distance range code viz; a for < 5 Kms, b for 5-10 Kms
 and c for 10+ kms of nearest place where facility is available is given).

Kutchcha roads	Water bounded macadam(WBM) roads	Navigable waterway (river/canal)(NW)	Footpaths (FP)	Commercial & Co-operative Banks	ATM	Agricultural Credit Societies	Self-Help Group (SHG)	Public distribution system (PDS) shop	Mandis / Regular market	Weekly Haat	Agricultural marketing society	Integrated Child Development Scheme (Nutritional Centres)	Anganwadi Centre (Nutritional Centres)	Others (Nutritional Centres)	Name of Village	Serial Number
73	74	75	76	77	78	79	80	81	82	83	84	85	86	87	2	1

Yes			Yes	b	c	c	Yes	a	Yes	b	b	c	Yes	Yes	Shripur	473
Yes	b	a	Yes	b	c	c	Yes	Yes	Yes	b	b	c	Yes	Yes	Ballabhpur	474
Yes		b	Yes	a	c	c	Yes	Yes	Yes	Yes	c	c	Yes	Yes	Kheria	475
Yes			Yes	b	c	c	Yes	Yes	c	a	b	c	Yes	Yes	Sekhpur	476
Yes	a		Yes	b	c	c	Yes	a	c	a	b	c	Yes	Yes	Laskarpur	477
Yes		Yes	Yes	b	c	c	Yes	Yes	Yes	Yes	b	c	Yes	Yes	Magura	478
															Gornagoaldaha	479
Yes		Yes	Yes	c	c	c	Yes	b	b	b	c	c	Yes	Yes	Gobindapur	480
Yes		Yes	Yes	c	c	c	Yes	a	c	b	c	c	Yes	Yes	Harirampur	481
Yes		Yes	Yes	b	c	c	Yes	a	c	b	b	c	Yes	Yes	Magurakhod	482
a			Yes	b	c	c	Yes	a	c	a	c	Yes	Yes	Yes	Barail	483
a			Yes	Yes		c	Yes	Yes	c	Yes	Yes	Yes	Yes	Yes	Sambalpur	484
a			Yes	Yes	c	c	Yes	Yes	Yes	Yes	b	Yes	Yes	Yes	Kumarganj	485
a			Yes	a	c	c	Yes	a	c	a	c	Yes	Yes	Yes	Palashbona	486
a			Yes	a	c	c	Yes	Yes	c	b	c	Yes	Yes	Yes	Raninagar	487
a	Yes	Yes	Yes	c	c	c	Yes	Yes	Yes	b	c	Yes	Yes	c	Maharajpur	488
a	Yes	Yes	Yes	b	c	c	Yes	Yes	Yes	b	c	Yes	Yes	Yes	Rajapur	489
a	a	Yes	Yes	c	c	c	Yes	Yes	Yes	b	c	Yes	Yes	Yes	Rangamatia	490
a	a	Yes	Yes	b	c	c	Yes	Yes	c	a	Yes	Yes	Yes	Yes	Elahabad	491
a		Yes	Yes	b	c	c	Yes	a	c	a	c	Yes	Yes	Yes	Sultanganj	492
a	Yes		Yes	a	c	c	Yes	a	c	b	c	Yes	Yes	Yes	Purbba Balarampur	493
Yes			Yes	Yes		c	Yes	Yes	c	a	Yes	Yes	Yes	Yes	Shibnagar	494
Yes			Yes			c	Yes	Yes	c	b	Yes	Yes	Yes	Yes	Kadamtali	495
Yes			Yes			c	Yes	Yes	c	b	Yes	Yes	Yes	Yes	Haripur	496
Yes			Yes			c	Yes	Yes	Yes	b	Yes	Yes	Yes	Yes	Nijgan Parapur	497
a			Yes			c	Yes	Yes	b	b	Yes	Yes	Yes	Yes	Chandpur	498
a			Yes			c	Yes	Yes	Yes	Yes	Yes	Yes	Yes	Yes	Paranpur	499
															Jogigofa Bahadurpur	500
Yes			Yes	Yes	c	c	Yes	Yes	c	Yes	Yes	Yes	Yes	Yes	Naoda	501
Yes			Yes			c	Yes	Yes	c	a	Yes	Yes	Yes	Yes	Bishanpur	502
Yes			Yes			c	Yes	Yes	c	a	Yes	Yes	Yes	Yes	Mirdadpur	503
Yes			Yes			c	Yes	Yes	c	a	Yes	Yes	Yes	Yes	Nij Ganaraidanga	504
Yes		Yes	Yes	a	c	c	Yes	Yes	c	a	Yes	Yes	Yes	Yes	Pirpur	505
Yes		Yes	Yes			c	Yes	Yes	c	a	Yes	Yes	Yes	Yes	Simla	506
Yes			Yes	a	b	c	Yes	Yes	c	a	Yes	Yes	Yes	Yes	Betahaek Barna	507
Yes			Yes	a	c	c	Yes	Yes	c	Yes	Yes	Yes	Yes	Yes	Nesta	508
Yes			Yes	c	c	c	Yes	Yes	c	a	Yes	Yes	Yes	Yes	Sultanpur	509
Yes			Yes			c	Yes	Yes	c	a	Yes	Yes	Yes	Yes	Paharpur	510
Yes			Yes			c	Yes	Yes	c	a	Yes	Yes	Yes	Yes	Koklamari	511
Yes			Yes			c	Yes	Yes	c	a	Yes	Yes	Yes	Yes	Uttar Marichabishanpur	512

Availability of miscellaneous facilities (If amenities available code -Yes is given, If not available within the village , the distance range code viz; a for < 5 Kms, b for 5-10 Kms and c for 10+ kms of nearest place where facility is available is given).												Availability of electricity (Yes/No)			
Serial Number	Name of Village	ASHA (Accredited Social Health Activist)	Community centre with/without TV	Sports Field,	Sports Club / Recreation Centre	Cinema / Video Hall	Public Library	Public Reading Room	Newspaper Supply	Assembly Polling station	Birth & Death Registration Office	Power Supply for Domestic Use (ED)	Power Supply for Agricultural Use (EAG)	Power Supply for Commercial Use (EC)	Power Supply for All Uses (EA)
1	2	88	89	90	91	92	93	94	95	96	97	98	99	100	101

473	Shripur	Yes	b	a	a	b	b	a	Yes	Yes	a	Yes	Yes	Yes	Yes
474	Ballabhpur	Yes	b	a	b	b	b	b	Yes	Yes	a	Yes	Yes	Yes	Yes
475	Kheria	Yes	a	a	a	a	a	a	Yes	Yes	b	Yes	Yes	Yes	Yes
476	Sekhpur	Yes	b	b	a	b	a	a	Yes	a	a	Yes	Yes	Yes	Yes
477	Laskarpur	Yes	Yes	a	a	b	a	a	Yes	Yes	Yes	Yes	Yes	Yes	Yes
478	Magura	Yes	Yes	Yes	Yes	b	Yes	Yes	Yes	Yes	a	Yes	Yes	Yes	Yes
479	Gornagoaldaha														
480	Gobindapur	Yes	b	b	b	c	b	b	b	Yes	c	Yes	No	No	No
481	Harirampur	Yes	b	b	b	c	b	b	b	Yes	b	Yes	No	No	No
482	Magurakhod	Yes	a	a	a	c	a	a	a	Yes	b	Yes	Yes	No	No
483	Barail	Yes	a	a	a	c	c	c	a	Yes	a	Yes	No	Yes	No
484	Sambalpur	Yes	Yes	Yes	Yes	Yes	Yes	Yes	Yes	Yes	Yes	Yes	Yes	Yes	Yes
485	Kumarganj	Yes	Yes	Yes	Yes	b	c	c	Yes	Yes	Yes	Yes	Yes	Yes	Yes
486	Palashbona	Yes	a	a	Yes	a	a	c	a	a	a	Yes	Yes	Yes	Yes
487	Raninagar	Yes	b	a	a	Yes	c	c	a	Yes	a	Yes	Yes	No	No
488	Maharajpur	Yes	Yes	Yes	Yes	Yes	b	c	b	Yes	Yes	Yes	Yes	Yes	Yes
489	Rajapur	Yes	Yes	a	a	a	b	c	b	Yes	Yes	Yes	Yes	Yes	Yes
490	Rangamatia	Yes	a	a	a	b	b	b	b	Yes	Yes	Yes	Yes	Yes	Yes
491	Elahabad	Yes	Yes	a	a	a	a	c	b	Yes	Yes	Yes	Yes	Yes	Yes
492	Sultanganj	Yes	Yes	Yes	Yes	a	a	a	b	Yes	Yes	Yes	Yes	Yes	Yes
493	Purbba Balarampur	Yes	Yes	a	a	a	a	a	b	Yes	Yes	Yes	Yes	Yes	Yes
494	Shibnagar	Yes	Yes	Yes	Yes	Yes	Yes	Yes	Yes	Yes	Yes	Yes	Yes	Yes	Yes
495	Kadamtali	Yes	Yes	Yes	Yes	Yes	Yes	Yes	Yes	Yes	Yes	Yes	Yes	Yes	Yes
496	Haripur	Yes	Yes	Yes	Yes	Yes	Yes	Yes	Yes	Yes	Yes	Yes	Yes	Yes	Yes
497	Nijgan Paranpur	Yes	Yes	Yes	Yes	Yes	Yes	Yes	Yes	Yes	Yes	Yes	Yes	Yes	Yes
498	Chandpur	Yes	Yes	Yes	Yes	Yes	Yes	Yes	Yes	Yes	Yes	Yes	No	No	No
499	Paranpur	Yes	Yes	Yes	Yes	Yes	Yes	Yes	Yes	Yes	Yes	Yes	Yes	Yes	Yes
500	Jogigofa Bahadurpur														
501	Naoda	Yes	Yes	Yes	Yes	Yes	Yes	Yes	Yes	Yes	Yes	Yes	No	No	No
502	Bishanpur	Yes	Yes	Yes	Yes	Yes	Yes	Yes	Yes	Yes	Yes	Yes	No	Yes	No
503	Mirdadpur	Yes	Yes	Yes	Yes	Yes	Yes	Yes	Yes	Yes	Yes	Yes	Yes	Yes	Yes
504	Nij Ganaraidanga	Yes	Yes	Yes	Yes	Yes	Yes	Yes	Yes	Yes	Yes	Yes	Yes	Yes	Yes
505	Pirpur	Yes	Yes	Yes	Yes	Yes	Yes	Yes	Yes	Yes	a	Yes	No	No	No
506	Simla	Yes	Yes	Yes	Yes	Yes	Yes	Yes	Yes	Yes	a	Yes	No	No	No
507	Betahaek Barna	Yes	Yes	Yes	Yes	Yes	Yes	Yes	Yes	Yes	Yes	Yes	No	No	No
508	Nesta	Yes	Yes	Yes	Yes	Yes	Yes	Yes	Yes	Yes	a	Yes	No	No	No
509	Sultanpur	Yes	Yes	Yes	Yes	Yes	Yes	Yes	Yes	Yes	Yes	Yes	No	No	No
510	Paharpur	Yes	Yes	Yes	Yes	Yes	Yes	Yes	Yes	Yes	Yes	Yes	Yes	Yes	Yes
511	Koklamari	Yes	Yes	Yes	Yes	Yes	Yes	Yes	Yes	Yes	Yes	Yes	Yes	Yes	Yes
512	Uttar Marichabishanpur	Yes	Yes	Yes	Yes	Yes	Yes	Yes	Yes	Yes	Yes	Yes	Yes	Yes	Yes

		Land Use								
Nearest Town		Area under different types of land use (in hectares rounded up to one decimal place)								
Name	Distance range code i.e. a for < 5 Kms, b for 5-10 Kms and c for 10+ kms .	Forests	Area under Non-agricultural Uses	Barren and Un-cultivable land	Permanent Pastures and Other Grazing Lands	Land Under Miscellaneous Tree Crops etc.	Culturable Waste Land	Name of Village	Serial Number	
102	103	104	105	106	107	108	109	2	1	

ENGLISH BAZAR c		0	10	0	0	0	19	Shripur	473
ENGLISH BAZAR c		0	5	0	0	0	5.9	Ballabhpur	474
ENGLISH BAZAR c		10	5	0	0	0	10	Kheria	475
ENGLISH BAZAR c		0	5	0	0	0	3.6	Sekhpur	476
ENGLISH BAZAR c		0	5	0	0	0	10.7	Laskarpur	477
ENGLISH BAZAR c		0	15	0	0	0	98.3	Magura	478
ENGLISH BAZAR c		0	0	0	0	0	3	Gornagoaldaha	479
ENGLISH BAZAR c		3	0	0	0	0	3	Gobindapur	480
ENGLISH BAZAR c		0	0	0	0	0	1.8	Harirampur	481
ENGLISH BAZAR c		0	48	0	0	0	40	Magurakhod	482
ENGLISH BAZAR c		0	49	0	0	0	109.3	Barail	483
ENGLISH BAZAR c		0	5	0	0	0	40.9	Sambalpur	484
ENGLISH BAZAR c		0	15	0	0	0	60.9	Kumarganj	485
ENGLISH BAZAR c		0	16	0	0	0	44	Palashbona	486
ENGLISH BAZAR c		0	31	0	0	0	12	Raninagar	487
ENGLISH BAZAR c		0	30	0	0	0	28.6	Maharajpur	488
ENGLISH BAZAR c		0	15	0	0	0	9.1	Rajapur	489
ENGLISH BAZAR c		0	14	0	0	0	9	Rangamatia	490
ENGLISH BAZAR c		0	6	0	0	0	12	Elahabad	491
ENGLISH BAZAR c		0	10	0	0	0	14.5	Sultanganj	492
ENGLISH BAZAR c		0	22	0	0	0	4.6	Purbba Balarampur	493
ENGLISH BAZAR c		0	7	0	0	0	0	Shibnagar	494
ENGLISH BAZAR c		1	5	0	0	0	0	Kadamtali	495
ENGLISH BAZAR c		3	0	0	0	0	0	Haripur	496
ENGLISH BAZAR c		0	40.4	0	0	0	0	Nijgan Paranpur	497
ENGLISH BAZAR c		0	28	0	0	0	20.4	Chandpur	498
ENGLISH BAZAR c		0	109.9	0	0	0	0.6	Paranpur	499
ENGLISH BAZAR c		0	49.5	0	0	0	0.4	Jogigofa Bahadurpur	500
ENGLISH BAZAR c		0	52	0	0	0	50	Naoda	501
ENGLISH BAZAR c		0	15	0	0	0	0.2	Bishanpur	502
ENGLISH BAZAR c		0	6.1	0	0	0	0	Mirdadpur	503
ENGLISH BAZAR c		0	0	0	0	0	0	Nij Ganaraidanga	504
ENGLISH BAZAR c		0	60.8	0	0	0	0.4	Pirpur	505
ENGLISH BAZAR c		0	16	0	0	0	0.4	Simla	506
ENGLISH BAZAR c		0	30	0	0	0	2	Betahaek Barna	507
ENGLISH BAZAR c		0	119.5	0	0	0	0.4	Nesta	508
ENGLISH BAZAR c		0	50	0	0	0	2	Sultanpur	509
ENGLISH BAZAR c		0	44.8	0	0	0	0	Paharpur	510
ENGLISH BAZAR c		0	59.6	0	0	0	0	Koklamari	511
ENGLISH BAZAR c		0	55.5	0	0	0	0	Uttar Marichabishanpur	512

Land Use											
Area under different types of land use (in hectares rounded up to one decimal place)							Area irrigated by source (in hectare).				
Serial Number	Name of Village	Fallow lands other than current fallows	Current Fallows	Net Area Sown	Total Irrigated Land Area	Total Un-irrigated Land Area	Canals (C)	Wells/Tube-wells(W/TW)	Tanks/Lakes(T/L)	Water Falls(WF)	Others(O)
1	2	110	111	112	113	114	115	116	117	118	119

473	Shripur	0	0	175	150	25	1	124	25	0	0
474	Ballabhpur	0	0	158	100	58	50	50	0	0	0
475	Kheria	0	0	219	207	12	2	200	5	0	0
476	Sehnpur	0	0	166.5	66.5	100	0	66.5	0	0	0
477	Laskarpur	0	0	230.5	110.5	120	0.5	0	110	0	0
478	Magura	0	0	443	202	241	2	160	40	0	0
479	Gornagoaldaha	0	0	90.4	77.4	13	10	57.4	0	0	10
480	Gobindapur	0	0	89.7	89.7	0	3	82.7	4	0	0
481	Harirampur	0	0	129	124	5	5	114	5	0	0
482	Magurakhod	0	0	621.6	390	231.6	5	365	20	0	0
483	Barail	0	0	381.1	270	111.1	0	176	0	0	94
484	Sambalpur	0	0	585.5	385.5	200	0	385.5	0	0	0
485	Kumarganj	0	0	295.8	195.8	100	0	170.8	5	0	20
486	Palashbona	0	0	291.4	286	5.4	0	274	0	0	12
487	Raninagar	0	0	350.4	345	5.4	0	339	0	0	6
488	Maharajpur	0	0	641.3	170	471.3	0	170	0	0	0
489	Rajapur	0	0	397.8	25	372.8	0	25	0	0	0
490	Rangamatia	0	0	247.7	137.7	110	0	137.7	0	0	0
491	Elahabad	0	0	242.6	197.6	45	0	197.6	0	0	0
492	Sultanganj	0	0	301.7	226.7	75	0	226.7	0	0	0
493	Purbba Balarampur	0	0	427.3	391.3	36	0	391.3	0	0	0
494	Shibnagar	0	0	619	300	319	0	300	0	0	0
495	Kadamtali	0	0	352.5	123	229.5	0	123	0	0	0
496	Haripur	0	0	252.9	152.9	100	0	152.9	0	0	0
497	Nijgan Paranjpur	0	0	346.1	23.5	322.6	0	23.5	0	0	0
498	Chandpur	0	0	114.8	75	39.8	0	0	0	0	75
499	Paranjpur	0	0	754	224	530	0	214	0	0	10
500	Jogigofa Bahadurpur	0	0	151	48	103	0	48	0	0	0
501	Naoda	0	0	204.5	95	109.5	0	95	0	0	0
502	Bishanpur	0	0	105.8	40.8	65	0	40.8	0	0	0
503	Mirdadpur	0	0	80	30	50	0	0	0	0	30
504	Nij Ganaraidanga	0	0	135.5	74.5	61	0	0	0	0	74.5
505	Pirpur	0	0	177	75	102	0	0	28	0	47
506	Simla	0	0	88.5	38.5	50	0	0	0	0	38.5
507	Betahaek Barna	0	0	326.4	76.4	250	0	0	0	0	76.4
508	Nesta	0	0	268	70	198	0	0	0	0	70
509	Sultanpur	0	0	428.6	70	358.6	0	0	0	0	70
510	Paharpur	0	0	256	76	180	0	0	10	0	66
511	Koklamari	0	0	334	111	223	0	0	0	0	111
512	Uttar Marichabishanpur	0	0	218	68	150	0	0	0	0	68

Name of three most important commodities manufactured			Name of Village	Serial Number
First	Second	Third		
120	121	122	2	1

			Shripur	473
			Ballabhpur	474
			Kheria	475
			Sekhpur	476
			Laskarpur	477
			Magura	478
			Gornagoaldaha	479
			Gobindapur	480
			Harirampur	481
			Magurakhod	482
			Barail	483
			Sambalpur	484
			Kumarganj	485
			Palashbona	486
			Raninagar	487
			Maharajpur	488
			Rajapur	489
			Rangamatia	490
			Elahabad	491
			Sultanganj	492
			Purbba Balarampur	493
			Shibnagar	494
			Kadamtali	495
			Haripur	496
			Nijgan Parapur	497
			Chandpur	498
			Parapur	499
			Jogigofa Bahadurpur	500
			Naoda	501
			Bishanpur	502
			Mirdadpur	503
			Nij Ganaraidanga	504
			Pirpur	505
			Simla	506
			Betahaek Barna	507
			Nesta	508
			Sultanpur	509
Biri			Paharpur	510
Biri			Koklamari	511
Biri	Biogas		Uttar Marichabishanpur	512

Serial Number	Name of Village	Location code no.	Total area of the village (in hectares rounded up to one decimal place)	Total population (2011 census)	Number of households (2011 census)	Number of educational amenities available in village, the distance range code viz; a for 0-5 kms, b for 5-10 kms, c for 10+ kms of nearest place where facility is available							
						Pre-Primary school (PP)	Primary school (P)	Middle school (M)	Secondary School (S)	Senior Secondary school (SS)	Degree college of arts, science & commerce (ASC)	Engineering college(EC)	Medical college (MC)
1	2	3	4	5	6	7	8	9	10	11	12	13	14
513	Khutaha	312479	67.5	539	127	1	1	a	b	c	c	c	
514	Lokhra	312480	105.5	1179	233	1	1	a	a	c			
515	Gobarjana	312481	676.7	3286	752	2	2	1	b	c	c	c	a
516	Pukhuria	312482	846.3	22550	4893	8	7	1	1	1	c	c	c
517	Nasipur	312483	552.5	6404	1461	4	4	1	1	1			
518	Khailsana	312484	140.3	1428	317	2	2	1	1	1	c		
519	Ailpara	312485	44.2	1233	241	2	1						
520	Chauduar	312486	472.2	999	196	3	3	1					
521	Kharbari Jhamuria	312487	485.7	914	193	1	1	a	a	c	c	c	c
522	Satmara	312488	533.3	5224	1095	3	3			a	c	c	c
523	Dakshin Maricha Bishanpur	312489	81.3	0	0								
Block T O T A L :			17392.9	202080	43168	133	115	34	26	16	0	0	0

- Village Directory

(As in 2009)

le. (If not available within the < 5 Kms, b for 5-10 Kms and c cility is available is given).										Number of Medical Amenities available. (If not available within the village , the distance range code viz; a for < 5 Kms, b for 5-10 Kms and c for 10+ kms of nearest place where facility is available is given).										Name of Village	Serial Number
15	16	17	18	19	20	21	22	23	24	25	26	27	28	29	30	31					
Management institute (MI)	Polytechnic (Pt)	Vocational training school /ITI	Non-formal training centre (NFTC)	Special school for disabled (SSD)	Others (specify)	Community health centre (CHC)	Primary health centre (PHC)	Primary health sub centre (PHS)	Maternity and child welfare centre (MCW)	T.B. clinic (TBC)	Hospital-allopathic (HA)	Hospital-alternative medicine (HO)	Dispensary (D)	Veterinary hospital (VH)	Mobile health clinic (MHC)	Family welfare centre (FWC)					
c	c	b				c	a	b	a	b			b		c		Khutaha	513			
	c	c				c	a	a	a	a			b				Lokhra	514			
	c	a	c			c	a	b	a	a	a		a	b	c		Gobarjana	515			
	c	1	c			c		1	c	c	c		c	b	c		Pukhuria	516			
							b	1						1			Nasipur	517			
	c	b	c	b		c	1	1	1	1				b			Khailsana	518			
							b	a						b			Ailpara	519			
							c	a						c			Chauduar	520			
	c	a	c			c	a	c	c	c			c	b	c		Kharbari Jhamuria	521			
	c		c			c		1	c	c	c		c	b	c		Satmara	522			
																	Dakshin Maricha Bishanpur	523			
0 0 3 0 2 0 0 5 28 32 9 1 0 21 5 0 1 : Block T O T A L																					

Serial Number	Name of Village	Number of Non-Government Medical Amenities available.							Availability of drinking water - Yes / No							
		Charitable non Govt. hospital/Nursing home.	Medical practitioner with MBBS Degree	Medical practitioner with other degree	Medical practitioner with no degree	Traditional practitioner and faith healer .	Medicine Shop	Others	Tap water (Treated/Untreated)	Well water (Covered / Uncovered well)	Hand Pump	Tube wells / Bore well	Spring	River / Canal	Tank / Pond / Lake	Others
1	2	32	33	34	35	36	37	38	39	40	41	42	43	44	45	46
513	Khutaha	0	0	0	0	0	0	0	No	No	Yes	No	No	Yes	No	No
514	Lokhra	0	0	0	0	0	0	0	No	No	Yes	No	No	Yes	No	No
515	Gobarjana	0	0	0	0	0	0	0	No	No	Yes	No	No	Yes	Yes	No
516	Pukhuria	0	2	5	17	0	11	0	Yes	No	No	Yes	No	Yes	Yes	No
517	Nasipur	0	0	0	0	0	0	0	Yes	Yes	Yes	Yes	No	Yes	No	No
518	Khailsana	0	0	0	0	0	0	0	No	No	Yes	Yes	No	Yes	No	No
519	Ailpara	0	0	0	0	0	0	0	No	Yes	Yes	Yes	No	No	Yes	No
520	Chauduar	0	0	0	0	0	0	0	No	Yes	Yes	Yes	No	No	No	No
521	Kharbari Jhamuria	0	0	0	2	0	0	0	No	No	No	Yes	No	Yes	No	No
522	Satmara	0	0	2	5	0	4	0	No	No	Yes	No	Yes	Yes	Yes	No
523	Dakshin Maricha Bishanpur															
Block T O T A L :		100	14	28	99	0	85	4	5	10	45	32	0	38	31	0

Availability of toilet & others Yes / No				Communication and transport facilities (If amenities available code -Yes is given except for Village Pin Code ,If not available within the village , the distance range code viz; a for < 5 Kms, b for 5-10 Kms and c for 10+ kms of nearest place where facility is available is given).																			
Community toilet including bath.	Community toilet excluding bath.	Rural sanitary mart or sanitary hardware outlet available near the village.	Community bio- gas or recycle of waste for productive use.	Post office(PO)	Sub post office (SPO)	Post & Telegraph office (P&TO)	Village Pin Code	Telephones (Land lines)	Public call office (PCO)	Mobile phone coverage	Name of Village	Serial Number											
47	48	49	50	51	52	53	54	55	56	57	2	1											
No	No	No	No	a	b	c	732213	Yes	Yes	Yes	Khutaha	513											
No	No	No	No	a	b	c	732213	b	c	b	Lokhra	514											
No	No	No	No	a	b	c	732204	Yes	a	b	Gobarjana	515											
No	No	Yes	No	c	Yes	c	732213	Yes	Yes	Yes	Pukhuria	516											
No	No	No	No			c	732204	Yes	Yes	Yes	Nasipur	517											
No	No	No	No	c	Yes	c	732204	Yes	Yes	Yes	Khailsana	518											
No	No	No	No			c	732139	Yes	c	Yes	Ailpara	519											
No	No	No	No		c	c	732204	Yes	c	Yes	Chauduar	520											
No	No	Yes	No	c	a	c	732204	Yes	Yes	Yes	Kharbari Jhamuria	521											
No	No	Yes	No	c	a	c	732102	Yes	Yes	Yes	Satmara	522											
											Dakshin Maricha Bishanpur	523											
0				1		12		9		12		9		0		48		33		21		42 : Block T O T A L	

Communication and transport facilities (If amenities available code -Yes is given except for Village Pin Code ,If not available within the village , the distance range code viz; a for < 5 Kms, b for 5-10 Kms and c for 10+ kms of nearest place where facility is available is given).													Village connected to highway (If amenities available code village , the distance range c and c for 10+ kms of nearest			
Serial Number	Name of Village	Internet cafes/ Common service centre (CSC)	Private courier facility	Bus service (Public & Private)	Railway stations	Auto/Modified Autos	Taxis and Vans	Tractors	Cycle-pulled rickshaws(Manual & Machine driven)	Carts driven by animals	Sea /River ferry service	Connected to national highway(NH)	Connected to state highway(SH)	Connected to major district road (MDR)	Connected to others district road	Pucca roads
1	2	58	59	60	61	62	63	64	65	66	67	68	69	70	71	72
513	Khutaha	b	c	Yes	c	c	Yes	c	Yes	Yes	c	c	b	Yes	Yes	Yes
514	Lokhra	c	b	Yes	c	c	a	a	Yes	Yes	c			Yes	Yes	a
515	Gobarjana	a	c	Yes	c	c	Yes	c	Yes	Yes	c	c	b	Yes	Yes	Yes
516	Pukhuria	Yes	c	Yes	c	c	Yes	Yes	Yes	Yes	Yes	c		Yes	Yes	Yes
517	Nasipur	c	b	a	c	c	Yes	b	Yes	Yes	c					Yes
518	Khailsana	b	b	a	c	a	Yes	Yes	Yes	Yes	Yes	c	c	a	Yes	Yes
519	Ailpara	c	b	b	c	c	Yes	a	Yes	Yes	c					Yes
520	Chauduar	c	b	a	c	c	Yes	a	Yes	Yes	c					Yes
521	Kharbari Jhamuria	a	c	Yes	c	b	Yes	Yes	Yes	Yes	Yes	c		Yes	Yes	Yes
522	Satmara	a	c	Yes	c	b	Yes	Yes	Yes	Yes	Yes	c		Yes	Yes	Yes
523	Dakshin Maricha Bishanpur															
Block T O T A L :		3	1	17	5	0	38	17	47	47	22	0	0	20	33	35

ys,village roads, banks & credit societies : -Yes is given, If not available within the code viz; a for <5 Kms, b for 5-10 Kms place where facility is available is given).														Availability of miscellaneous facilities (If amenities available code -Yes is given, If not available within the village , the distance range code viz; a for < 5 Kms, b for 5-10 Kms and c for 10+ kms of nearest place where facility is available is given).		
Kutchcha roads	Water bounded macadam(WBM) roads	Navigable waterway (river/canal)(NW)	Footpaths (FP)	Commercial & Co-operative Banks	ATM	Agricultural Credit Societies	Self-Help Group (SHG)	Public distribution system (PDS) shop	Mandis / Regular market	Weekly Haat	Agricultural marketing society	Integrated Child Development Scheme (Nutritional Centres)	Anganwadi Centre (Nutritional Centres)	Others (Nutritional Centres)	Name of Village	Serial Number
73	74	75	76	77	78	79	80	81	82	83	84	85	86	87	2	1
Yes		Yes			c	Yes	Yes	c	b	Yes	Yes	Yes	Yes	Yes	Khutaha	513
Yes		Yes	c	c	c	Yes	Yes	c	a	Yes	Yes	Yes	Yes	Yes	Lokhra	514
Yes		Yes	c	c	c	Yes	a	c	b	c	b	Yes	Yes	Yes	Gobarjana	515
Yes	Yes	Yes	Yes	c	c	Yes	Yes	Yes	Yes	Yes	Yes	Yes	Yes	Yes	Pukhuria	516
Yes		Yes			c	Yes	Yes	c	Yes	Yes	Yes	Yes	Yes	Yes	Nasipur	517
a		Yes	c	c	c	Yes	Yes	c	a	c	Yes	Yes	Yes	Yes	Khailsana	518
Yes		Yes			c	Yes	Yes	c	a	Yes	Yes	Yes	Yes	Yes	Ailpara	519
Yes		Yes			c	Yes	Yes	c	a	Yes	Yes	Yes	Yes	Yes	Chauduar	520
Yes	Yes	a	a	b	c	Yes	Yes	c	a	Yes	Yes	Yes	Yes	Yes	Kharbari Jhamuria	521
Yes	Yes	Yes	b	c	c	Yes	Yes	c	b	Yes	Yes	Yes	Yes	Yes	Satmara	522
															Dakshin Maricha Bishanpur	523
34	2	14	47	5	0	0	48	38	11	9	28	38	48	47	: Block T O T A L	

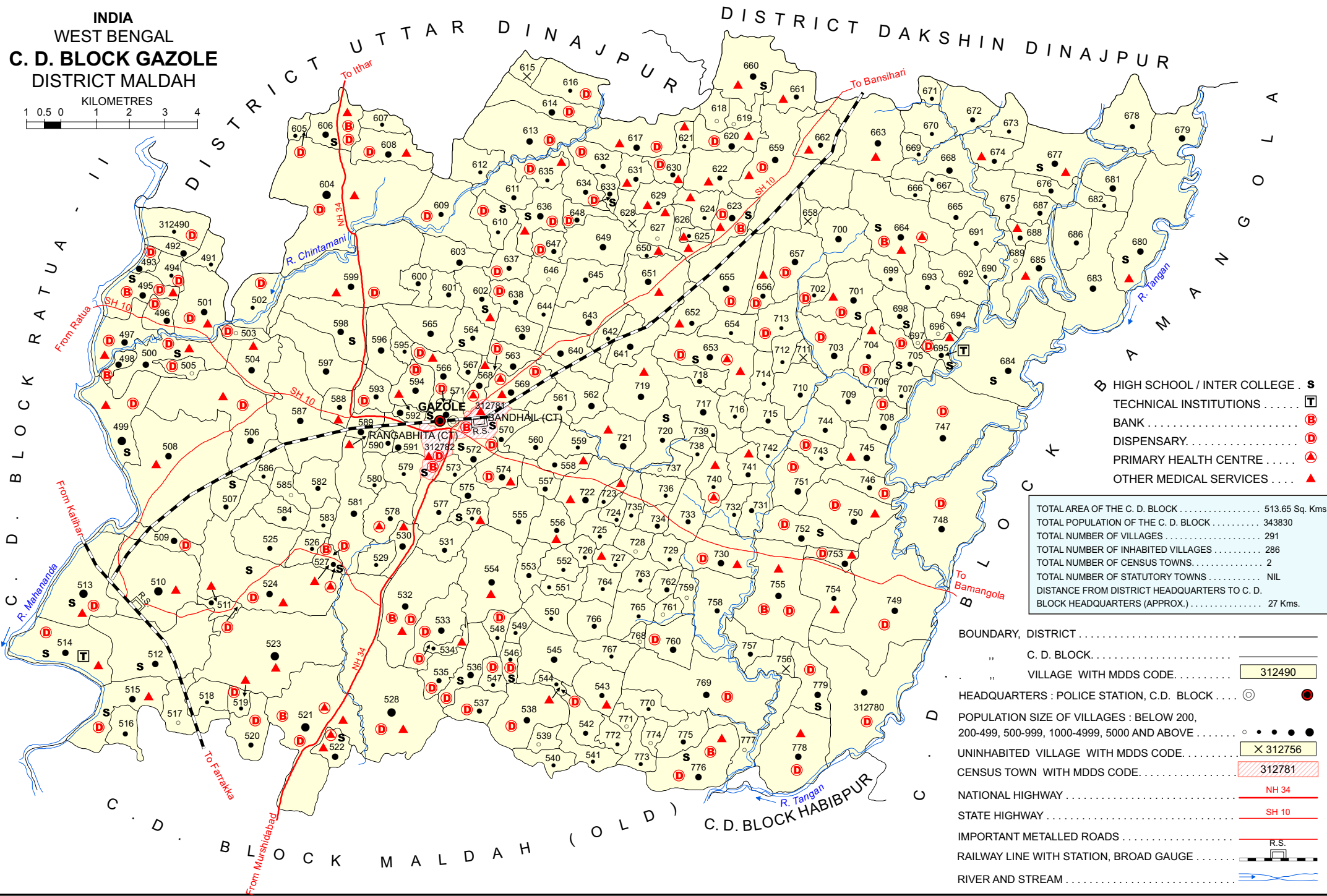
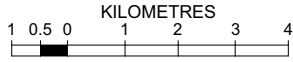
Availability of miscellaneous facilities (If amenities available code -Yes is given, If not available within the village , the distance range code viz; a for < 5 Kms, b for 5-10 Kms and c for 10+ kms of nearest place where facility is available is given).												Availability of electricity (Yes/No)			
Serial Number	Name of Village	ASHA (Accredited Social Health Activist)	Community centre with/without TV	Sports Field,	Sports Club / Recreation Centre	Cinema / Video Hall	Public Library	Public Reading Room	Newspaper Supply	Assembly Polling station	Birth & Death Registration Office	Power Supply for Domestic Use (ED)	Power Supply for Agricultural Use (EAG)	Power Supply for Commercial Use (EC)	Power Supply for All Uses (EA)
1	2	88	89	90	91	92	93	94	95	96	97	98	99	100	101
513	Khutaha	Yes	Yes	Yes	Yes	Yes	Yes	Yes	Yes	Yes	a	Yes	No	No	No
514	Lokhra	Yes	Yes	Yes	Yes	Yes	Yes	Yes	Yes	Yes	Yes	Yes	No	No	No
515	Gobarjana	Yes	Yes	c	Yes	a	Yes	Yes	Yes	Yes	Yes	Yes	No	No	No
516	Pukhuria	Yes	Yes	Yes	Yes	Yes	Yes	Yes	Yes	Yes	Yes	Yes	Yes	Yes	Yes
517	Nasipur	Yes	Yes	Yes	Yes	Yes	Yes	Yes	Yes	Yes	Yes	Yes	Yes	Yes	Yes
518	Khailsana	a	Yes	Yes	Yes	a	Yes	Yes	b	Yes	Yes	Yes	Yes	Yes	Yes
519	Ailpara	Yes	Yes	Yes	Yes	Yes	Yes	Yes	Yes	Yes	Yes	Yes	Yes	Yes	Yes
520	Chauduar	Yes	Yes	Yes	Yes	Yes	Yes	Yes	Yes	Yes	Yes	Yes	Yes	Yes	Yes
521	Kharbari Jhamuria	Yes	Yes	Yes	a	Yes	Yes	Yes	Yes	Yes	a	Yes	Yes	Yes	Yes
522	Satmara	Yes	Yes	Yes	Yes	Yes	Yes	Yes	Yes	Yes	Yes	Yes	Yes	Yes	Yes
523	Dakshin Maricha Bishanpur														
Block T O T A L :		47	37	32	33	29	30	30	35	46	32	48	34	34	32

		Land Use							
Nearest Town		Area under different types of land use (in hectares rounded up to one decimal place)							
Name	Distance range code i.e. a for < 5 Kms, b for 5-10 Kms and c for 10+ kms .	Forests	Area under Non-agricultural Uses	Barren and Un-cultivable land	Permanent Pastures and Other Grazing Lands	Land Under Miscellaneous Tree Crops etc.	Culturable Waste Land	Name of Village	Serial Number
102	103	104	105	106	107	108	109	2	1
ENGLISH BAZAR c		0	20	0	0	0	0.2	Khutaha	513
ENGLISH BAZAR c		0	19.1	0	0	0	0.4	Lokhra	514
ENGLISH BAZAR c		0	55	0	0	0	1	Gobarjana	515
ENGLISH BAZAR c		0	306	0	0	0	0	Pukhuria	516
ENGLISH BAZAR c		0	100	0	0	0	14.1	Nasipur	517
ENGLISH BAZAR c		0	14	0	0	0	8.2	Khailsana	518
ENGLISH BAZAR c		0	16	0	0	0	0	Ailpara	519
ENGLISH BAZAR c		0	61	0	0	0	0	Chauduar	520
ENGLISH BAZAR c		0	37	0	0	0	154.7	Kharbari Jhamuria	521
ENGLISH BAZAR c		0	172	0	0	0	41.9	Satmara	522
		0	1.9	0	0	0	0	Dakshin Maricha Bishanpur	523
0	0	17	1857.1	0	0	0	837.5	: Block T O T A L	

Land Use											
Area under different types of land use (in hectares rounded up to one decimal place)							Area irrigated by source (in hectare).				
Serial Number	Name of Village	Fallow lands other than current fallows	Current Fallows	Net Area Sown	Total Irrigated Land Area	Total Un-irrigated Land Area	Canals (C)	Wells/Tube-wells(W/TW)	Tanks/Lakes(T/L)	Water Falls(WF)	Others(O)
1	2	110	111	112	113	114	115	116	117	118	119
513	Khutaha	0	0	47.3	9.3	38	0	0	0	0	9.3
514	Lokhra	0	0	86	15	71	0	0	0	0	15
515	Gobarjana	0	0	620.7	208.7	412	0	0	0	0	208.7
516	Pukhuria	0	0	540.3	216	324.3	113	62	41	0	0
517	Nasipur	0	0	438.4	152	286.4	0	152	0	0	0
518	Khailsana	0	0	118.1	88.1	30	0	88.1	0	0	0
519	Ailpara	0	0	28.2	8.2	20	0	8.2	0	0	0
520	Chauduar	0	0	411.2	111.2	300	0	111.2	0	0	0
521	Kharbari Jhamuria	0	0	294	70	224	23	31	16	0	0
522	Satmara	0	0	319.4	157	162.4	87	49	21	0	0
523	Dakshin Maricha Bishanpur	0	0	79.4	6.1	73.3	0	0	0	0	6.1
Block T O T A L :		0	0	14681	6960.9	7720	301.5	5211.9	330	0	

Name of three most important commodities manufactured			Name of Village	Serial Number
First	Second	Third		
120	121	122	2	1
			Khutaha	513
			Lokhra	514
			Gobarjana	515
			Pukhuria	516
Biri			Nasipur	517
			Khailsana	518
Biri			Ailpara	519
Biri			Chauduar	520
			Kharbari Jhamuria	521
			Satmara	522
			Dakshin Maricha Bishanpur	523
			: Block T O T A L	

INDIA
WEST BENGAL
C. D. BLOCK GAZOLE
DISTRICT MALDAH



- HIGH SCHOOL / INTER COLLEGE . **S**
- TECHNICAL INSTITUTIONS **T**
- BANK **B**
- DISPENSARY **D**
- PRIMARY HEALTH CENTRE **A**
- OTHER MEDICAL SERVICES **▲**

TOTAL AREA OF THE C. D. BLOCK	513.65 Sq. Kms.
TOTAL POPULATION OF THE C. D. BLOCK	343830
TOTAL NUMBER OF VILLAGES	291
TOTAL NUMBER OF INHABITED VILLAGES	286
TOTAL NUMBER OF CENSUS TOWNS	2
TOTAL NUMBER OF STATUTORY TOWNS	NIL
DISTANCE FROM DISTRICT HEADQUARTERS TO C. D. BLOCK HEADQUARTERS (APPROX.)	27 Kms.

- BOUNDARY, DISTRICT
- " C. D. BLOCK
- " VILLAGE WITH MDDS CODE 312490
- HEADQUARTERS : POLICE STATION, C.D. BLOCK
- POPULATION SIZE OF VILLAGES : BELOW 200, 200-499, 500-999, 1000-4999, 5000 AND ABOVE
- UNINHABITED VILLAGE WITH MDDS CODE X 312756
- CENSUS TOWN WITH MDDS CODE 312781
- NATIONAL HIGHWAY NH 34
- STATE HIGHWAY SH 10
- IMPORTANT METALLED ROADS R.S.
- RAILWAY LINE WITH STATION, BROAD GAUGE
- RIVER AND STREAM

Alphabetical List of Villages

Name of the CD Block : Gazole

CD Block Code (2011) : 0061

Sl. No.	Name of the Village	PLCN 2001	MDDS PLCN 2011
1	2	3	4
1	Adhna	00662000	312775
2	Adina	00637100	312528
3	Agampur	00657500	312730
4	Ahil	00659000	312745
5	Akalpur	00634900	312506
6	Akanda	00643700	312592
7	Alal	00633800	312495
8	Alinagar	00635800	312515
9	Almaspur	00639300	312550
10	Altor	00659900	312754
11	Amaitor	00647700	312632
12	Amlidanga	00657400	312729
13	Amsol	00645500	312610
14	Anantarampur	00645200	312607
15	Arazi Deharul	00635300	312510
16	Arazi Jalsa	00662300	312778
17	Arazi Mishrabati	00644400	312599
18	Arjunpur	00647600	312631
19	Atgan	00645600	312611
20	Atghara	00650200	312657
21	Atila	00659600	312751
22	Babupur	00650900	312664
23	Bachahar	00645900	312614
24	Bade Mayna	00644900	312604
25	Badnagra	00656500	312720
26	Bagdighi	00639800	312555
27	Bagdol	00655500	312710
28	Baghipur	00636200	312519
29	Bagsarai	00642200	312577
30	Bahadurpur	00657800	312733
31	Bahar	00653200	312687
32	Bahirgachhi	00635600	312513
33	Bahuthar	00660300	312758
34	Baira Dangi	00652400	312679
35	Baje Habinagar	00653400	312689
36	Baje Jharsabail	00653500	312690
37	Baje Karanja	00660800	312763
38	Bajedoas	00646600	312621
39	Bajegarail	00641800	312573
40	Bajemalanipur	00647100	312626
41	Bajesahil	00649000	312645
42	Balarampur	00656700	312722

Alphabetical List of Villages

Name of the CD Block : Gazole

CD Block Code (2011) : 0061

Sl. No.	Name of the Village	PLCN 2001	MDDS PLCN 2011
1	2	3	4
43	Bamangram	00640100	312558
44	Bania Kandar	00660400	312759
45	Banipur	00658000	312735
46	Baniyal	00644200	312597
47	Bankati	00660900	312764
48	Bansbari	00661200	312767
49	Banshthupi	00654800	312703
50	Barabari	00661700	312772
51	Baratala	00655600	312711
52	Bardanga	00654000	312695
53	Barijpur	00637500	312532
54	Bartali	00640300	312560
55	Basudha	00636900	312526
56	Batijora	00661400	312769
57	Behargaon	00657900	312734
58	Bhabanikota	00638900	312546
59	Bhadar	00656200	312717
60	Bhaktipur	00656000	312715
61	Bhalukkoka	00643000	312585
62	Bijalbari	00650600	312661
63	Bil Kanchan	00652600	312681
64	Bildahadar	00634600	312503
65	Bilhatia	00634800	312505
66	Bolbari	00638800	312545
67	Bomka	00644000	312595
68	Bonordighi	00646500	312620
69	Bujruk Bandhail	00641100	312568
70	Chak Musadanga	00649100	312646
71	Chak Nagar	00652200	312677
72	Chakail	00653300	312688
73	Chakdaha	00646300	312618
74	Chaksundar	00649700	312652
75	Chalandar	00639500	312552
76	Chandipur	00658100	312736
77	Chandpur	00639000	312547
78	Chandpur	00654300	312698
79	Chandrail	00636100	312518
80	Chengtor	00661000	312765
81	Chhayghati	00638400	312541
82	Chhilimpur	00643400	312589
83	Chhota Kandar	00643500	312590
84	Chhuti Kandar	00638200	312539

Alphabetical List of Villages

Name of the CD Block : Gazole

CD Block Code (2011) : 0061

Sl. No.	Name of the Village	PLCN 2001	MDDS PLCN 2011
1	2	3	4
85	Dahara	00654200	312697
86	Dahil	00648500	312640
87	Dahuchi	00651300	312668
88	Daibakbati	00658300	312738
89	Dakshin Kasba	00657100	312726
90	Dakshin Maldanga	00644500	312600
91	Dakshin Naogram	00638300	312540
92	Dalilpur	00640600	312563
93	Dangapara	00648600	312641
94	Darapur	00661600	312771
95	Deotala	00650400	312659
96	Dhaoyail	00650500	312660
97	Dharail	00642800	312583
98	Digra	00648300	312638
99	Dilalbati	00645300	312608
100	Doas	00646200	312617
101	Dogachhi	00660200	312757
102	Dogharia	00661900	312774
103	Dohail	00659700	312752
104	Duba Khoksan	00652500	312680
105	Durgapur	00640900	312566
106	Ekandar	00639900	312556
107	Emamnagar	00652900	312684
108	Fatelapur	00656900	312724
109	Fatepur	00642600	312581
110	Gajol	00641500	312571
111	Ganeshbati	00656100	312716
112	Gangarampur	00652700	312682
113	Garail	00641700	312572
114	Gazipur	00633700	312494
115	Ghaksol	00637300	312530
116	Ghansahar	00642100	312576
117	Goalnagra	00656400	312719
118	Gobindapur	00647800	312633
119	Gohailbari	00651600	312671
120	Gohalnuri	00646400	312619
121	Gopalpur	00657000	312725
122	Goragada	00654700	312702
123	Gurandar	00650300	312658
124	Habinagar	00653000	312685
125	Haridas	00643900	312594
126	Haripur	00658800	312743

Alphabetical List of Villages

Name of the CD Block : Gazole

CD Block Code (2011) : 0061

Sl. No.	Name of the Village	PLCN 2001	MDDS PLCN 2011
1	2	3	4
127	Harirampur	00658200	312737
128	Hatfateraj	00642000	312575
129	Hatimari	00637000	312527
130	Hatinda	00661100	312766
131	Hatnagar	00659500	312750
132	Himsim	00651400	312669
133	Homdighi	00638000	312537
134	Hosenpur	00646100	312616
135	Ichahar	00648000	312635
136	Idam	00658900	312744
137	Indrasail	00633400	312491
138	Jadupur	00661800	312773
139	Jagadishpur	00647400	312629
140	Jajilapara	00652100	312676
141	Jalangapara	00651100	312666
142	Jalsa	00660100	312756
143	Jamalpur	00651700	312672
144	Jamdanga	00640800	312565
145	Jashail	00654400	312699
146	Jharsabail	00653600	312691
147	Jhinaikuri	00658400	312739
148	Jibanpur	00655700	312712
149	Jibjalsar	00635400	312511
150	Jigin	00635200	312509
151	Jotbhairab	00653100	312686
152	Jotghasi	00656800	312723
153	Jotjadu	00637200	312529
154	Jotmani	00640200	312559
155	Kadamtali	00633500	312492
156	Kadubari	00643600	312591
157	Kagasura	00634500	312502
158	Kail	00649300	312648
159	Kailabad	00635700	312514
160	Kalihor	00646900	312624
161	Kamalpur	00639100	312548
162	Kanat	00637900	312536
163	Kandar	00647900	312634
164	Karanja	00660600	312761
165	Karja Danga	00659800	312753
166	Karkach	00644700	312602
167	Kastor	00651000	312665
168	Katna	00646800	312623

Alphabetical List of Villages

Name of the CD Block : Gazole

CD Block Code (2011) : 0061

Sl. No.	Name of the Village	PLCN 2001	MDDS PLCN 2011
1	2	3	4
169	Kazihata	00636000	312517
170	Khalamba	00646700	312622
171	Khanta	00660700	312762
172	Kharibari	00639200	312549
173	Kharnuna	00636800	312525
174	Khod Malancha	00633600	312493
175	Khord Babupur	00636700	312524
176	Khord Deotala	00650700	312662
177	Khordahil	00640500	312562
178	Kismat Sultanpur	00634000	312497
179	Kotalhati	00642400	312579
180	Krishnabhoga	00642500	312580
181	Krishnapur	00660000	312755
182	Kutub Sahar	00636400	312521
183	Kutubpur	00637700	312534
184	Lakshmipur	00649800	312653
185	Machhimpur	00651500	312670
186	Madhabpara	00654900	312704
187	Madhail	00653800	312693
188	Madnaha	00648900	312644
189	Mahakal Bona	00634300	312500
190	Mahanagar	00649600	312651
191	Maheshpur	00658600	312741
192	Mahil	00648800	312643
193	Mahinagar	00639600	312553
194	Mahishal	00659300	312748
195	Majhra	00640000	312557
196	Majlisbag	00637800	312535
197	Malancha	00642900	312584
198	Malanipur	00647200	312627
199	Malipara	00638700	312544
200	Mallikpur	00633300	312490
201	Manikor	00649900	312654
202	Matail	00643200	312587
203	Mayna	00645100	312606
204	Methrani	00647000	312625
205	Milikpur	00653900	312694
206	Mirzadpur	00642700	312582
207	Mishipur	00636600	312523
208	Mobarakpur	00634100	312498
209	Molladighi	00644600	312601
210	Mudafat Habinagar	00652800	312683

Alphabetical List of Villages

Name of the CD Block : Gazole

CD Block Code (2011) : 0061

Sl. No.	Name of the Village	PLCN 2001	MDDS PLCN 2011
1	2	3	4
211	Muradpur	00657200	312727
212	Muriya Kunda	00634400	312501
213	Musadanga	00649200	312647
214	Musidhap	00644300	312598
215	Nalpur	00648400	312639
216	Nandalalpur	00649500	312650
217	Narasing Danga	00659100	312746
218	Nijgram	00644800	312603
219	Noapara	00656300	312718
220	Pahari Bhita	00633900	312496
221	Pail	00638600	312543
222	Paladanga	00659200	312747
223	Palashdanga	00657700	312732
224	Panchpara	00643300	312588
225	Pandua	00636500	312522
226	Parahar	00638100	312538
227	Parail	00639700	312554
228	Paschim Anantapur	00655800	312713
229	Paschim Bilahora	00662200	312777
230	Paschim Binodpur	00635900	312516
231	Paschim Kasba	00641300	312570
232	Paschim Sundarpur	00640700	312564
233	Pirpara	00648700	312642
234	Purba Bilahora	00662500	312780
235	Purba Binodpur	00637600	312533
236	Purba Mallikpur	00662400	312779
237	Purba Sundarpur	00652300	312678
238	Purbba Anantapur	00655300	312708
239	Purbba Kasba	00655000	312705
240	Purbba Ranipur	00658500	312740
241	Puria	00660500	312760
242	Radhanagar	00655200	312707
243	Raghunathpur	00645000	312605
244	Rahimpur	00657300	312728
245	Raihopara	00655900	312714
246	Rajaram Chak	00634200	312499
247	Rajnagar	00653700	312692
248	Rangamati	00651900	312674
249	Raniganj	00662100	312776
250	Ranipur	00642300	312578
251	Rasikpur	00634700	312504
252	Ratul	00650000	312655

Alphabetical List of Villages

Name of the CD Block : Gazole

CD Block Code (2011) : 0061

Sl. No.	Name of the Village	PLCN 2001	MDDS PLCN 2011
1	2	3	4
253	Raybag	00636300	312520
254	Raykhandighi	00635500	312512
255	Raypur	00639400	312551
256	Sabail	00655400	312709
257	Saharol	00635100	312508
258	Sahazadpur	00656600	312721
259	Sahil	00649400	312649
260	Saidpur	00641200	312569
261	Sakrol	00650800	312663
262	Salaidanga	00654600	312701
263	Salbana	00641900	312574
264	Saluka	00659400	312749
265	Sanbandha	00652000	312675
266	Sankhair	00657600	312731
267	Sarakandar	00643800	312593
268	Sardarpur	00661500	312770
269	Sekhpura	00635000	312507
270	Shekhpara	00650100	312656
271	Shilnagara	00640400	312561
272	Shyamnagar	00644100	312596
273	Singal	00654500	312700
274	Sinhapara	00655100	312706
275	Sonadanga	00646000	312615
276	Sonapur	00658700	312742
277	Sripatipur	00647300	312628
278	Syampur	00643100	312586
279	Taherkhani	00647500	312630
280	Taherpur	00661300	312768
281	Takipur	00637400	312531
282	Tanti Bari	00638500	312542
283	Telihar	00648200	312637
284	Tirpur	00651200	312667
285	Updel	00645400	312609
286	Ustor	00654100	312696
287	Uttar Mahinagar	00645800	312613
288	Uttar Maldanga	00645700	312612
289	Uttar Malipara	00651800	312673
290	Uttar Naogram	00648100	312636
291	Uttar Rahimpur	00641000	312567

Serial Number	Name of Village	Location code no.	Total area of the village (in hectares rounded up to one decimal place)	Total population (2011 census)	Number of households (2011 census)	Number of educational amenities available in village, the distance range code viz; a for 0-5 kms, b for 5-10 kms, c for 10+ kms of nearest place where facility is available							
						Pre-Primary school (PP)	Primary school (P)	Middle school (M)	Secondary School (S)	Senior Secondary school (SS)	Degree college of arts, science & commerce (ASC)	Engineering college(EC)	Medical college (MC)
1	2	3	4	5	6	7	8	9	10	11	12	13	14

Name of District:-Maldah

Name of CD Block:-Gazole

524	Mallikpur	312490	175.8	378	75	a	a	a	a	a	c	c	c
525	Indrasail	312491	73.5	254	54	1	1	a	a	a	c	c	c
526	Kadamtali	312492	57	1018	205	2	1	a	a	a	c	c	c
527	Khod Malancha	312493	49.6	1585	310	a	a	a	a	a	c	c	c
528	Gazipur	312494	73.4	327	64	b	b	b	b	b	c	c	c
529	Alal	312495	181.4	2050	434	2	1	1	1	1	b	c	c
530	Pahari Bhita	312496	89.1	1124	233	1	1	a	a	b	c	c	c
531	Kismat Sultanpur	312497	205.5	3409	683	2	1				c	c	c
532	Mobarakpur	312498	46.1	1200	232	1	a		a	a	c	c	c
533	Rajaram Chak	312499	324.8	5379	1084	2	2	1	1	1	c	c	c
534	Mahakal Bona	312500	284.6	2396	479	3	3	1	1	1	c	c	c
535	Muriya Kunda	312501	274.9	2278	458	2	1	1	a	a	b	c	c
536	Kagasura	312502	185.5	404	90	1	1	b	b	b	c	c	c
537	Bildahadar	312503	47.6	130	30	1	a		a	a	b	c	c
538	Rasikpur	312504	179.1	1261	257	1	1	b	b	b	b	c	c
539	Bilhatia	312505	58.8	96	17	1	1	1	b	b	b	c	c
540	Akalpur	312506	578.5	2728	582	2	2	1	b		b	c	c
541	Sekhpura	312507	95.1	647	160	1	1	1	1	c	c	c	c
542	Saharol	312508	886.6	4365	909	3	2	1	a	b	b	c	c
543	Jigin	312509	120.6	1720	371	1	1	a	a	c	c	c	c
544	Arazi Deharul	312510	539.9	5934	1251	4	4	b	b	c	c	c	c
545	Jibjalsar	312511	54.4	527	114	1	1	a	a	c	c	c	c
546	Raykhandighi	312512	542.8	2856	614	2	2	1	1	b	c	c	c
547	Bahirgachhi	312513	435.8	8014	1681	4	3	2	1	a	c	c	c
548	Kailabad	312514	351.2	3741	770	4	3	1	1	c	c	c	c
549	Alinagar	312515	250.9	4895	964	3	2	1	1	1	c	c	c
550	Paschim Binodpur	312516	101	741	171	1	1	a	a	b	c	c	c
551	Kazihata	312517	163.3	123	31	a	a	a	a	b	c	c	c
552	Chandrail	312518	102.1	403	90	1	1	b	b	c	c	c	c
553	Baghipur	312519	52.9	391	89	1	1	a	a	c	c	c	c
554	Raybag	312520	158.1	628	149	1	1	a	a	c	c	c	c
555	Kutub Sahar	312521	664.5	6807	1377	2	2	a	a	b	c	c	c
556	Pandua	312522	91.6	1911	401	2	1	1	1	1	b	c	c
557	Mishipur	312523	776	5105	1091	5	4	a	a	c	c	c	c
558	Khord Babupur	312524	729.2	3664	787	4	3	1	1	a	c	c	c
559	Kharnuna	312525	198.6	637	158	1	1	a	a	b	b	c	c
560	Basudha	312526	77	439	113	a	a	a	a	b	b	c	c
561	Hatimari	312527	57.6	696	178	2	2	1	1	1	b	c	c
562	Adina	312528	905.5	6581	1357	4	3	1	a	a	b	c	c
563	Jotjadu	312529	81.3	417	94	1	1	a	a	b	a	c	c
564	Ghaksol	312530	80.2	1182	256	2	2	1	a	a	a	c	c

- Village Directory

(As in 2009)

le. (If not available within the < 5 Kms, b for 5-10 Kms and c cility is available is given).						Number of Medical Amenities available. (If not available within the village , the distance range code viz; a for < 5 Kms, b for 5-10 Kms and c for 10+ kms of nearest place where facility is available is given).										Name of Village	Serial Number	
15	16	17	18	19	20	21	22	23	24	25	26	27	28	29	30			31
Management institute (MI)	Polytechnic (Pt)	Vocational training school /ITI	Non-formal training centre (NFTC)	Special school for disabled (SSD)	Others (specify)	Community health centre (CHC)	Primary health centre (PHC)	Primary health sub centre (PHS)	Maternity and child welfare centre (MCW)	T.B. clinic (TBC)	Hospital-allopathic (HA)	Hospital-alternative medicine (HO)	Dispensary (D)	Veterinary hospital (VH)	Mobile health clinic (MHC)	Family welfare centre (FWC)		

Location CodeNo:-332

Location CodeNo:-0061

c	c	c	c	c		c	c	a	a	a	c	c	1	c	a	a	Mallikpur	524
c	c	c	c	c		c	c	a	a	a	c	c	a	c	c	a	Indrasail	525
c	c	c	c	c		c	c	a	a	a	c	c		c	c	a	Kadamtali	526
c	c	c	c	c		c	c	a	a	a	c		5	c	c	a	Khod Malancha	527
c	c	c		c		c	c	b	b	b	c		1	c	c	a	Gazipur	528
c	c	c		c		c	b	1	1	1	b		5	b	c		1 Alal	529
	c	c		c		c	b	a	a	a	b		2	b	c	a	Pahari Bhita	530
	c	c		c		c	b	1	1	1	b		5	b	c		1 Kismat Sultanpur	531
	c	c		c		c	c	a	a	a	c			c	c	a	Mobarakpur	532
	c			c		c	c	1	1	1	c		5	c	c		1 Rajaram Chak	533
	c	c		c		c	b	1	1	1	b		3	b	c		1 Mahakal Bona	534
	c	c		c		c	c	1	1	1	b		4	b	c		1 Muriya Kunda	535
	c	c		c		c	c	a	a	a	c	c	1	c	c	a	Kagasura	536
	c	c		c		c	b	a	a	b			2	b	c	a	Bildahadar	537
	c	c	b	c		c	b	1	1	1	b		b	b	c		1 Rasikpur	538
	c	c		c		c	c			b	c		1	c	c	b	Bilhatia	539
	c	c	c	c		c	b	1	1	1	b		2	b			1 Akalpur	540
c	c	c	c	c		c	c	a	a	a	c			a			Sekhpura	541
c	c	c	c	c		c	b	1	1	1	b	c	b	b			Saharol	542
c	c	c	c	c		c	c	a	a	a	c		1	c			Jigin	543
c	c	c	c	c		c	c	1	1	1	c	c	c	c			Arazi Deharul	544
	c	c				c	a	a	2	a	a		3	c		a	Jibjalsar	545
	c	b	c	c		c	b	a	a	a	b	c	a	c		a	Raykhandighi	546
	c	a	c	c		c	c	1	1	1	c	c	1	c			1 Bahirgachhi	547
	c		1	c		c	c	1	1	1	c	c	1	c			1 Kailabad	548
	c	b	c	c		c	c	1	1	1	c	c	1	c			1 Alinagar	549
	c	b	c	c		c	c	a	a	a	c	c	a	c		a	Paschim Binodpur	550
	c	b	c	c		c	c	a	a	a	c	c	a	c		a	Kazihata	551
	c	b	c	c		c	b	b	b	b	b	c	b	c		b	Chandrail	552
	c	c		b		c	a	a	1	a	a		2	b		a	Baghipur	553
	c	c		c		c	a	a	a	a	a		1	c		a	Raybag	554
	c	c		c		c		1	1	1	1	1	5	b			1 Kutub Sahar	555
	c	c		c		c		1	1	a	a	a		b		a	Pandua	556
	c	c		1	c		a	1	1	1	a			c			Mishipur	557
	c	c		c		c	a	1	1	1	a		3	c			1 Khord Babupur	558
	c	c	a	c		c	a	a	a	a	a		a	b	c	a	Kharnuna	559
	c	c	a	c		c	a	a	a	a	a		a	b	c	a	Basudha	560
	c	c		1	c		1	1	1	1	1		3	b	c		1 Hatimari	561
	c	c		c		c	a	1	1	1		a	3				1 Adina	562
	c	c	a	c		c	a	a	a	a	a		a	b	c	a	Jotjadu	563
	c	c	a	c		c	a	1	1	1	a		a	a	c		1 Ghaksol	564

Serial Number	Name of Village	Number of Non-Government Medical Amenities available.						Availability of drinking water - Yes / No								
		Charitable non Govt. hospital/Nursing home.	Medical practitioner with MBBS Degree	Medical practitioner with other degree	Medical practitioner with no degree	Traditional practitioner and faith healer	Medicine Shop	Others	Tap water (Treated/Untreated)	Well water (Covered / Uncovered well)	Hand Pump	Tube wells / Bore well	Spring	River / Canal	Tank / Pond / Lake	Others
1	2	32	33	34	35	36	37	38	39	40	41	42	43	44	45	46

524	Mallikpur	0	0	1	0	0	0	0	Yes	Yes	Yes	No	No	No	No	No
525	Indrasail	0	0	0	0	0	0	0	No	No	Yes	No	No	No	No	No
526	Kadamtali	0	0	3	0	2	0	0	Yes	No	Yes	No	No	No	No	No
527	Khod Malancha	0	0	3	2	2	0	0	Yes	Yes	Yes	No	No	No	No	No
528	Gazipur	0	0	1	0	0	0	0	No	Yes	Yes	No	No	No	No	No
529	Alal	0	0	5	0	2	2	0	Yes	Yes	Yes	Yes	No	No	No	No
530	Pahari Bhita	0	0	1	1	2	0	0	Yes	No	Yes	No	No	No	No	No
531	Kismat Sultanpur	0	0	4	1	4	2	0	Yes	Yes	Yes	Yes	No	No	No	No
532	Mobarakpur	0	0	0	3	4	0	0	No	No	Yes	Yes	No	No	No	No
533	Rajaram Chak	0	0	0	6	2	1	0	No	No	Yes	Yes	No	No	No	No
534	Mahakal Bona	0	0	3	0	2	1	0	No	No	Yes	Yes	No	No	No	No
535	Muriya Kunda	0	0	4	0	2	0	0	Yes	Yes	Yes	Yes	No	No	No	No
536	Kagasura	0	0	0	1	1	0	0	No	No	Yes	No	No	No	No	No
537	Bildahadar	0	0	2	0	1	0	0	No	No	Yes	Yes	No	No	No	No
538	Rasikpur	0	0	0	1	1	1	0	No	Yes	Yes	Yes	No	No	No	No
539	Bilhatia	0	0	0	1	2	0	0	No	No	Yes	No	No	No	No	No
540	Akalpur	0	0	0	2	0	0	0	No	Yes	Yes	No	No	No	No	No
541	Sekhpura	0	0	0	2	0	0	0	No	Yes	Yes	No	No	No	No	No
542	Saharol	0	0	2	8	0	0	0	No	Yes	Yes	No	No	No	No	No
543	Jigin	0	0	0	2	0	0	0	No	Yes	Yes	Yes	No	No	No	No
544	Arazi Deharul	0	0	1	10	0	1	0	No	Yes	Yes	Yes	No	No	No	No
545	Jibjalsar	0	0	0	3	0	0	0	No	Yes	No	No	No	No	No	No
546	Raykhandighi	0	0	2	1	2	0	0	No	Yes	Yes	Yes	No	No	Yes	No
547	Bahirgachhi	0	0	3	2	1	1	0	No	Yes	Yes	No	No	Yes	Yes	No
548	Kailabad	0	0	2	1	1	0	0	No	Yes	Yes	Yes	No	Yes	Yes	No
549	Alinagar	0	0	3	2	0	0	0	No	Yes	Yes	Yes	No	Yes	Yes	No
550	Paschim Binodpur	0	0	2	1	0	0	0	No	Yes	Yes	No	No	No	Yes	No
551	Kazihata	0	0	0	0	0	0	0	No	No	Yes	No	No	No	Yes	No
552	Chandrail	0	0	0	1	2	0	0	No	Yes	Yes	No	No	No	Yes	No
553	Baghipur	0	0	0	2	0	0	0	No	Yes	Yes	No	No	No	No	No
554	Raybag	0	0	0	1	0	0	0	No	Yes	Yes	No	No	No	No	No
555	Kutub Sahar	0	0	1	5	0	2	0	No	Yes	Yes	Yes	No	No	No	No
556	Pandua	0	0	0	2	0	0	0	No	Yes	Yes	No	No	No	No	No
557	Mishipur	0	0	0	3	0	0	0	No	Yes	Yes	Yes	No	No	No	No
558	Khord Babupur	0	0	0	3	0	0	0	No	Yes	Yes	No	No	No	No	No
559	Kharnuna	0	0	0	0	2	0	0	No	Yes	No	No	No	No	No	No
560	Basudha	0	0	0	0	1	0	0	No	Yes	No	No	No	No	No	No
561	Hatimari	0	0	0	1	1	2	1	No	Yes	Yes	Yes	No	No	No	No
562	Adina	0	0	0	3	0	0	0	Yes	Yes	Yes	No	No	No	No	No
563	Jotjadu	0	0	0	0	0	0	0	No	Yes	Yes	No	No	No	No	No
564	Ghaksol	0	0	0	0	1	0	0	No	Yes	Yes	Yes	No	No	No	No

Availability of toilet & others Yes / No				Communication and transport facilities (If amenities available code -Yes is given except for Village Pin Code ,If not available within the village , the distance range code viz; a for < 5 Kms, b for 5-10 Kms and c for 10+ kms of nearest place where facility is available is given).									
Community toilet including bath.	Community toilet excluding bath.	Rural sanitary mart or sanitary hardware outlet available near the village.	Community bio- gas or recycle of waste for productive use.	Post office(PO)	Sub post office (SPO)	Post & Telegraph office (P&TO)	Village Pin Code	Telephones (Land lines)	Public call office (PCO)	Mobile phone coverage	Name of Village	Serial Number	
47	48	49	50	51	52	53	54	55	56	57	2	1	

No	No	No	No	c	c	c	732124	a	a	Yes	Mallikpur	524
No	No	No	No	c	c	c	732124	a	c	Yes	Indrasail	525
No	No	No	No	a	c	c	732102	Yes	b	Yes	Kadamtali	526
No	No	No	No	c	c	c	732128	a	a	Yes	Khod Malancha	527
No	No	No	Yes	c	c	c	732124	b	b	Yes	Gazipur	528
No	No	No	No	c	b	c	732128	Yes	Yes	Yes	Alal	529
Yes	No	No	No	c	b	c	732128	Yes	a	Yes	Pahari Bhita	530
No	No	No	No	c	b	c	732128	Yes	Yes	Yes	Kismat Sultanpur	531
No	No	No	No	c	c	c	732102	Yes	Yes	Yes	Mobarakpur	532
No	No	No	No	c	c	c	732102	Yes	Yes	b	Rajaram Chak	533
No	No	No	No	c	b	c	732102	Yes	Yes	Yes	Mahakal Bona	534
No	No	No	No	c	b	c	732128	Yes	Yes	Yes	Muriya Kunda	535
Yes	No	No	No	a	c	c	732124	a	a	Yes	Kagasura	536
No	No	No	No	c	b	c	732124	Yes	a	Yes	Bildahadar	537
No	No	No	No	c	b	c	732124	a	a	Yes	Rasikpur	538
No	No	No	No	c	c	c	732124	b	Yes	b	Bilhatia	539
No	No	No	No	c	b	c	732124	Yes	b	Yes	Akalpur	540
No	No	No	No	c	c	c	732124	Yes	c	Yes	Sekhpura	541
No	No	No	No	c	b	c	732124	Yes	Yes	b	Saharol	542
No	No	No	No	c	c	c	732124	Yes	a	Yes	Jigin	543
No	No	Yes	No	c	c	c	732138	Yes	Yes	Yes	Arazi Deharul	544
No	No	No	No	c	c	c	732124	Yes	a	Yes	Jibjalsar	545
No	No	Yes	No	c	a	c	732102	Yes	Yes	Yes	Raykhandighi	546
No	No	Yes	No	c	Yes	c	732102	Yes	Yes	Yes	Bahirgachhi	547
No	No	Yes	No	c	Yes	c	732102	Yes	Yes	Yes	Kailabad	548
No	No	Yes	No	c	Yes	c	732102	Yes	Yes	b	Alinagar	549
No	No	Yes	No	c	a	c	732124	a	a	Yes	Paschim Binodpur	550
No	No	Yes	No	c	a	c	732124	a	a	Yes	Kazihata	551
No	No	Yes	No	c	b	c	732124	a	b	Yes	Chandrail	552
No	No	No	No	c	c	c	732124	Yes	a	Yes	Baghipur	553
No	No	No	No	c	c	c	732124	Yes	a	Yes	Raybag	554
Yes	Yes	No	No	c	b	b	732102	Yes	Yes	Yes	Kutub Sahar	555
No	No	No	No	c	b	b	732102	Yes	Yes	Yes	Pandua	556
No	No	No	No	c	c	c	732124	Yes	b	Yes	Mishipur	557
No	No	No	No	c	c	c	732124	Yes	Yes	Yes	Khord Babupur	558
No	No	No	No	c	b	c	732124	a	a	Yes	Kharnuna	559
No	No	No	No	c	a	c	732124	a	Yes	b	Basudha	560
No	No	Yes	No	c	b	c	732124	Yes	Yes	Yes	Hatimari	561
Yes	No	No	No	c	b	c	732128	Yes	Yes	Yes	Adina	562
No	No	No	No	c	b	c	732124	a	a	Yes	Jotjadu	563
No	No	No	No	c	a	c	732124	Yes	Yes	Yes	Ghaksol	564

Communication and transport facilities (If amenities available code -Yes is given except for Village Pin Code ,If not available within the village , the distance range code viz; a for < 5 Kms, b for 5-10 Kms and c for 10+ kms of nearest place where facility is available is given).													Village connected to highway (If amenities available code viz; a for < 5 Kms, b for 5-10 Kms and c for 10+ kms of nearest place where facility is available is given).			
Serial Number	Name of Village	Internet cafes/ Common service centre (CSC)	Private courier facility	Bus service (Public & Private)	Railway stations	Auto/Modified Autos	Taxis and Vans	Tractors	Cycle-pulled rickshaws(Manual & Machine driven)	Carts driven by animals	Sea /River ferry service	Connected to national highway(NH)	Connected to state highway(SH)	Connected to major district road (MDR)	Connected to others district road	Pucca roads
1	2	58	59	60	61	62	63	64	65	66	67	68	69	70	71	72

524	Mallikpur	a	c	a	c	a	a	a	Yes	Yes	c	c	a		Yes	Yes
525	Indrasail	a	c	a	c	a	a	a	Yes	Yes	c	c	a		Yes	a
526	Kadamtali	a	c	Yes	c	Yes	Yes	b	Yes	c	c				Yes	Yes
527	Khod Malancha	a	c	a	c	a	a	b	Yes		c	c	a		Yes	Yes
528	Gazipur	b	c	b	c	b	b	b	Yes	Yes	c	c	b	a	Yes	b
529	Alal	Yes	b	Yes	c	Yes	Yes	b	Yes	c	c	b		Yes	Yes	Yes
530	Pahari Bhita	a	b	Yes	b	Yes	Yes	b	Yes	Yes	c	b		Yes	Yes	Yes
531	Kismat Sultanpur	Yes	b	Yes	b	Yes	Yes	b	Yes	c	c	b		Yes	Yes	Yes
532	Mobarakpur	a	c	a	c	a	a	a	Yes	c	Yes	c	a		Yes	Yes
533	Rajaram Chak	b	b	b	c	b	Yes	b	Yes	c	c	c	b		Yes	Yes
534	Mahakal Bona	b	b	a	b	b	Yes	a	Yes	Yes	Yes	c	a	Yes	Yes	Yes
535	Muriya Kunda	c	b	Yes	b	Yes	Yes	b	Yes	c	c	b			Yes	Yes
536	Kagasura	a	c	a	c	a	a	Yes	Yes	b	c	c	a	a	Yes	b
537	Bildahadar	b	Yes	a	c	a	a	a	Yes	c	b	a			Yes	a
538	Rasikpur	b	b	Yes	c	Yes	Yes	Yes	Yes	Yes	b	b	a	Yes	Yes	b
539	Bilhatia	c	b	b	c	b	b	b	Yes	Yes	c	c	b	b	Yes	b
540	Akalpur	b	b	Yes	c	Yes	Yes	a	Yes	Yes	b	b		Yes	Yes	Yes
541	Sekhpura	c	c	b	c	c	Yes	b	Yes	Yes	b	c	b	b	b	b
542	Saharol	Yes	b	a	c	b	Yes	b	Yes	Yes	c	b	a	Yes	Yes	Yes
543	Jigin	c	c	b	c	b	Yes	a	Yes	Yes	c	c	b	Yes	Yes	Yes
544	Arazi Deharul	c	c	c	Yes	Yes	Yes		Yes	Yes	c	c	b	Yes	Yes	Yes
545	Jibjalsar	c	c	b	a	b	a	b	Yes	Yes	c	b		Yes	Yes	a
546	Raykhandighi	a	c	b	c	Yes	Yes	b	Yes	Yes	c	b		Yes	Yes	Yes
547	Bahirgachhi	Yes	c	b	c	b	b	a	Yes	Yes	Yes	c		a		Yes
548	Kailabad	b	c	c	c	b	b	b	Yes	Yes	Yes	c	b	b	b	b
549	Alinagar	c	c	b	c	b	b	b	Yes	Yes	Yes	c	b	a	b	b
550	Paschim Binodpur	b	c	c	c	b	b	c	Yes	Yes	c	c	b	b		a
551	Kazihata	b	c	c	b	b	b	c	Yes	Yes	c	c	b	a		b
552	Chandrail	b	c	b	b	b	b	c	Yes	Yes	c	b	b	b		b
553	Baghipur	c	c	a	a	a	a	c	Yes	Yes	c	a		a		a
554	Raybag	c	c	a	a	a	a		Yes	Yes	c	a		a		a
555	Kutub Sahar	b	b	a	a	a	a	c	Yes	Yes	c	Yes			Yes	Yes
556	Pandua	b	b	Yes	a	Yes	Yes	b	Yes	Yes	c		b		Yes	Yes
557	Mishipur	c	c	b	b	a	a		Yes	Yes	c	b	a		Yes	Yes
558	Khord Babupur	c	c	b	a	b	Yes		Yes	Yes	c	b		Yes	Yes	Yes
559	Kharnuna	b	b	a	a	Yes	Yes	Yes	Yes	Yes	c	a	a	Yes	Yes	a
560	Basudha	b	a	Yes	Yes	Yes	Yes	Yes	Yes	a	c	a	b	Yes	Yes	b
561	Hatimari	b	b	Yes	b	Yes	Yes	Yes	Yes	a	c	a	b	Yes	Yes	b
562	Adina	b	b	Yes	b	Yes	Yes		Yes	Yes	c	Yes		Yes	Yes	Yes
563	Jotjadu	b	b	a	b	Yes	Yes	Yes	Yes	a	c	a	a		a	b
564	Ghaksol	a	a	Yes	a	Yes	Yes	Yes	Yes	Yes	c	Yes	a	a	a	a

ys,village roads, banks & credit societies
 :-Yes is given, If not available within the
 code viz; a for < 5 Kms, b for 5-10 Kms
 place where facility is available is given).

Availability of miscellaneous facilities (If amenities available code -Yes is given, If not
 available within the village , the distance range code viz; a for < 5 Kms, b for 5-10 Kms
 and c for 10+ kms of nearest place where facility is available is given).

73	74	75	76	77	78	79	80	81	82	83	84	85	86	87	Name of Village	Serial Number
Kutchcha roads	Water bounded macadam(WBM) roads	Navigable waterway (river/canal)(NW)	Footpaths (FP)	Commercial & Co-operative Banks	ATM	Agricultural Credit Societies	Self-Help Group (SHG)	Public distribution system (PDS) shop	Mandis /Regular market	Weekly Haat	Agricultural marketing society	Integrated Child Development Scheme (Nutritional Centres)	Anganwadi Centre (Nutritional Centres)	Others (Nutritional Centres)		1

Yes		Yes	a	c	c	Yes	Yes	c	Yes	Yes	Yes	Yes	Yes	Yes	Mallikpur	524
Yes		Yes	a	c	c	Yes	a	c	a	c	c	Yes	Yes	Yes	Indrasail	525
Yes		Yes	a	c	c	Yes	Yes	c	Yes	Yes	Yes	Yes	Yes	Yes	Kadamtali	526
Yes		Yes	a	c	c	Yes	a	c	Yes	c	c	Yes	Yes	Yes	Khod Malancha	527
Yes		Yes	b	c	c	Yes	b	c	b	Yes	Yes	Yes	Yes	Yes	Gazipur	528
Yes		Yes	Yes	b	c	Yes	Yes	Yes	Yes	b	Yes	Yes	Yes	Yes	Alal	529
Yes		Yes	a	b	b	Yes	Yes	Yes	Yes	Yes	Yes	Yes	Yes	Yes	Pahari Bhita	530
Yes		Yes	a	b	b	Yes	Yes	Yes	Yes	b	Yes	Yes	Yes	Yes	Kismat Sultanpur	531
Yes		Yes	Yes	c	c	Yes	Yes	Yes	a	Yes	c	Yes	Yes	Yes	Mobarakpur	532
Yes		Yes	b	c	c	Yes	Yes	Yes	Yes	Yes	Yes	Yes	Yes	Yes	Rajaram Chak	533
Yes		Yes	a	b	b	Yes	Yes	c	Yes	b	b	Yes	Yes	Yes	Mahakal Bona	534
Yes		Yes	a	b	c	Yes	Yes	Yes	Yes	b	b	Yes	Yes	Yes	Muriya Kunda	535
Yes		Yes	a	c	c	Yes	a	c	a	Yes	Yes	Yes	Yes	Yes	Kagasura	536
Yes		Yes	a	b	c	Yes	a	c	a	b	b	Yes	Yes	Yes	Bildahadar	537
Yes		b	b	b	c	Yes	a	c	a	a	b	Yes	Yes	Yes	Rasikpur	538
Yes		Yes	b	c	c	Yes	b	c	a	Yes	Yes	Yes	Yes	Yes	Bilhatia	539
Yes	a	b	Yes	b	b	c	Yes	b	c	b	b	b	Yes	Yes	Akalpur	540
Yes		b	Yes	c	c	c	Yes	Yes	c	b	c	c	Yes	Yes	Sekhpura	541
Yes	Yes	b	Yes	a	b	c	Yes	a	c	b	b	b	Yes	Yes	Saharol	542
Yes	Yes	a	Yes	c	c	c	Yes	a	c	a	c	c	Yes	Yes	Jigin	543
Yes	Yes	b	Yes	b	c	Yes	Yes	Yes	Yes	c	c	Yes	Yes	Yes	Arazi Deharul	544
Yes	a		a	a	c	c	Yes	a	c	a	a	c	Yes	Yes	Jibjalsar	545
Yes		Yes	b	c	c	Yes	a	c	a	a	Yes	Yes	Yes	Yes	Raykhandighi	546
Yes		Yes	b	c	c	Yes	Yes	Yes	Yes	a	Yes	Yes	Yes	Yes	Bahirgachhi	547
Yes		Yes	c	c	c	Yes	Yes	Yes	a	b	c	Yes	Yes	Yes	Kailabad	548
Yes		Yes	c	c	c	Yes	Yes	c	Yes	b	Yes	Yes	Yes	Yes	Alinagar	549
Yes		a	c	c	c	Yes	a	c	a	b	Yes	Yes	Yes	Yes	Paschim Binodpur	550
Yes		a	c	c	c	Yes	a	c	a	b	Yes	Yes	Yes	Yes	Kazihata	551
Yes		a	b	c	c	Yes	b	c	b	b	Yes	Yes	Yes	Yes	Chandrail	552
Yes	a		a	a	c	c	Yes	a	c	b	b	c	Yes	Yes	Baghipur	553
Yes		a	a	c	b	Yes	a	c	b	b	c	Yes	Yes	Yes	Raybag	554
Yes		Yes	Yes	b	b	Yes	a	Yes	a	b	b	Yes	Yes	Yes	Kutub Sahar	555
Yes		Yes	a	b	c	Yes	Yes	c	a	a	b	Yes	Yes	Yes	Pandua	556
Yes		Yes	a	c	c	Yes	Yes	c	Yes	c	c	Yes	Yes	Yes	Mishipur	557
Yes		Yes	a	c	c	Yes	Yes	c	a	a	c	Yes	Yes	Yes	Khord Babupur	558
Yes		b	a	b	c	Yes	a	c	a	b	b	Yes	Yes	Yes	Kharmuna	559
Yes		b	a	b	c	Yes	a	c	a	b	b	Yes	Yes	Yes	Basudha	560
Yes		b	Yes	b	c	Yes	Yes	Yes	Yes	a	b	Yes	b	Yes	Hatimari	561
Yes		Yes	a	b	c	Yes	Yes	Yes	a	b	b	Yes	Yes	Yes	Adina	562
Yes		b	a	b	c	Yes	a	c	a	b	b	Yes	Yes	Yes	Jotjadu	563
Yes		Yes	a	a	c	Yes	Yes	c	a	a	a	Yes	Yes	Yes	Ghaksol	564

Availability of miscellaneous facilities (If amenities available code -Yes is given, If not available within the village , the distance range code viz; a for < 5 Kms, b for 5-10 Kms and c for 10+ kms of nearest place where facility is available is given).												Availability of electricity (Yes/No)			
Serial Number	Name of Village	ASHA (Accredited Social Health Activist)	Community centre with/without TV	Sports Field,	Sports Club / Recreation Centre	Cinema / Video Hall	Public Library	Public Reading Room	Newspaper Supply	Assembly Polling station	Birth & Death Registration Office	Power Supply for Domestic Use (ED)	Power Supply for Agricultural Use (EAG)	Power Supply for Commercial Use (EC)	Power Supply for All Uses (EA)
1	2	88	89	90	91	92	93	94	95	96	97	98	99	100	101

524	Mallikpur	Yes	c	a	a	c	b	b	a	a	a	Yes	No	No	No
525	Indrasail	a	c	a	a	a	b	b	a	a	a	Yes	No	No	No
526	Kadamtali	Yes	c	a	Yes	c	b	b	Yes	Yes	a	Yes	Yes	Yes	Yes
527	Khod Malancha	Yes	c	a	a	a	b	b	Yes	a	a	Yes	Yes	Yes	Yes
528	Gazipur	a	c	Yes	Yes	b	b	b	b	a	b	Yes	No	No	No
529	Alal	Yes	b	Yes	Yes	Yes	Yes	Yes	Yes	Yes	a	Yes	Yes	Yes	Yes
530	Pahari Bhita	Yes	b	Yes	Yes	b	b	Yes	Yes	Yes	a	Yes	Yes	Yes	Yes
531	Kismat Sultanpur	Yes	b	Yes	Yes	b	b	Yes	Yes	Yes	Yes	Yes	Yes	Yes	Yes
532	Mobarakpur	Yes	c	Yes	Yes	Yes	b	b	Yes	Yes	a	Yes	Yes	Yes	Yes
533	Rajaram Chak	Yes	c	Yes	Yes	c	b	b	Yes	Yes	b	Yes	Yes	Yes	Yes
534	Mahakal Bona	Yes	Yes	b	Yes	Yes	b	b	b	Yes	Yes	Yes	Yes	Yes	Yes
535	Muriya Kunda	Yes	b	a	a	a	a	a	Yes	Yes	a	Yes	Yes	Yes	Yes
536	Kagasura	a	c	Yes	Yes	a	b	b	a	a	a	Yes	No	No	No
537	Bildahadar	a	Yes	a	a	a	a	a	Yes	a	a	Yes	No	No	No
538	Rasikpur	Yes	b	a	Yes	b	a	a	Yes	Yes	a	Yes	No	No	No
539	Bilhatia	a	c	Yes	Yes	b	b	b	b	Yes	b	Yes	Yes	Yes	Yes
540	Akalpur	Yes	b	a	Yes	b	b	b	Yes	Yes	b	Yes	Yes	No	No
541	Sekhpura	Yes	c	Yes	b	c	c	c	Yes	Yes	b	Yes	No	No	No
542	Saharol	Yes	b	a	a	b	b	b	Yes	Yes	b	Yes	No	No	No
543	Jigin	Yes	c	b	Yes	c	c	c	Yes	Yes	Yes	Yes	No	No	No
544	Arazi Deharul	Yes	c	Yes	Yes	c	c	c	Yes	Yes	b	Yes	Yes	Yes	Yes
545	Jibjalsar	a	c	a	a	a	a	a	Yes	a	b	Yes	No	No	No
546	Raykhandighi	Yes	c	Yes	Yes	c	a	a	Yes	Yes	a	Yes	Yes	Yes	Yes
547	Bahirgachhi	Yes	c	Yes	Yes	c	b	b	a	Yes	Yes	Yes	Yes	Yes	Yes
548	Kailabad	Yes	c	Yes	Yes	c	Yes	Yes	b	Yes	a	Yes	Yes	No	No
549	Alinagar	Yes	c	Yes	Yes	c	a	a	Yes	Yes	Yes	Yes	Yes	Yes	Yes
550	Paschim Binodpur	Yes	c	a	a	c	a	a	b	a	a	Yes	No	No	No
551	Kazihata	Yes	c	a	a	c	b	b	a	a	a	Yes	No	No	No
552	Chandrail	Yes	c	b	Yes	c	b	b	b	b	b	Yes	Yes	Yes	Yes
553	Baghipur	a	c	Yes	Yes	b	b	b	Yes	a	b	Yes	Yes	Yes	Yes
554	Raybag	Yes	c	Yes	Yes	b	b	b	Yes	a	b	Yes	No	No	No
555	Kutub Sahar	Yes	b	Yes	Yes	b	b	b	Yes	Yes	b	Yes	Yes	Yes	Yes
556	Pandua	Yes	b	Yes	Yes	a	b	b	Yes	Yes	a	Yes	No	Yes	No
557	Mishipur	Yes	c	Yes	Yes	c	c	c	Yes	Yes	b	Yes	No	No	No
558	Khord Babupur	Yes	c	a	Yes	c	c	c	Yes	Yes	b	Yes	No	No	No
559	Kharnuna	a	b	Yes	Yes	b	b	b	a	Yes	b	Yes	No	No	No
560	Basudha	a	b	a	a	b	b	b	Yes	a	b	Yes	No	No	No
561	Hatimari	Yes	b	Yes	Yes	b	b	b	Yes	Yes	a	Yes	Yes	Yes	Yes
562	Adina	Yes	b	Yes	Yes	b	Yes	Yes	Yes	Yes	a	Yes	No	No	No
563	Jotjadu	a	b	a	Yes	b	b	b	Yes	Yes	b	Yes	No	No	No
564	Ghaksol	Yes	a	Yes	Yes	a	a	a	Yes	Yes	b	Yes	Yes	Yes	Yes

Nearest Town		Land Use							
		Area under different types of land use (in hectares rounded up to one decimal place)							
Name	Distance range code i.e. a for < 5 Kms, b for 5-10 Kms and c for 10+ kms .	Forests	Area under Non-agricultural Uses	Barren and Un-cultivable land	Permanent Pastures and Other Grazing Lands	Land Under Miscellaneous Tree Crops etc.	Culturable Waste Land	Name of Village	Serial Number
102	103	104	105	106	107	108	109	2	1

OLD MALDA	b	0	20	0	0	0	10.8	Mallikpur	524
OLD MALDA	b	0	10.5	0	0	0	1	Indrasail	525
OLD MALDA	b	0	8	0	0	0	3	Kadamtali	526
OLD MALDA	b	0	8.6	0	0	0	1	Khod Malancha	527
OLD MALDA	b	0	11.4	0	0	0	4	Gazipur	528
OLD MALDA	b	0	38.4	0	0	0	1	Alal	529
OLD MALDA	b	0	8.1	0	0	0	1	Pahari Bhita	530
OLD MALDA	c	0	27.5	0	0	0	3	Kismat Sultanpur	531
OLD MALDA	c	0	18.1	0	0	0	3	Mobarakpur	532
OLD MALDA	c	0	40.8	0	0	0	4	Rajaram Chak	533
OLD MALDA	c	0	30.6	0	0	0	4	Mahakal Bona	534
OLD MALDA	c	0	30.9	0	0	0	2	Muriya Kunda	535
OLD MALDA	c	0	20.5	0	0	0	3	Kagasura	536
OLD MALDA	b	0	3.6	0	0	0	2	Bildahadar	537
OLD MALDA	b	0	35.6	0	0	0	3.5	Rasikpur	538
OLD MALDA	b	0	6.8	0	0	0	0	Bilhatia	539
OLD MALDA	b	10	132.2	0	0	0	4.3	Akalpur	540
OLD MALDA	b	0	16.1	0	0	0	4	Sekhpura	541
OLD MALDA	b	20	213.6	0	0	0	1	Saharol	542
OLD MALDA	b	2	23.6	0	0	0	0	Jigin	543
OLD MALDA	b	0	140.9	0	0	0	12	Arazi Deharul	544
OLD MALDA	b	0	6	0	0	0	4.4	Jibjalsar	545
OLD MALDA	b	0	81.8	0	0	0	10	Raykhandighi	546
OLD MALDA	b	0	114	0	0	0	32.2	Bahirgachhi	547
MALDA	b	0	91.2	0	0	0	26	Kailabad	548
MALDA	b	5	45	0	0	0	25.9	Alinagar	549
OLD MALDA	b	0	11	0	0	0	5	Paschim Binodpur	550
OLD MALDA	b	0	18.3	0	0	0	7.5	Kazihata	551
OLD MALDA	b	0	25.1	0	0	0	2	Chandrail	552
OLD MALDA	b	0	8.9	0	0	0	0	Baghipur	553
OLD MALDA	b	0	30.1	0	0	0	0	Raybag	554
OLD MALDA	b	0	59.1	0	0	0	95.4	Kutub Sahar	555
OLD MALDA	b	0	19.6	0	0	0	0	Pandua	556
OLD MALDA	b	0	101.8	0	0	0	70.2	Mishipur	557
OLD MALDA	b	0	126.2	0	0	0	7	Khord Babupur	558
OLD MALDA	b	3	32.6	0	0	0	3	Kharmuna	559
OLD MALDA	b	0.5	14.5	0	0	0	2	Basudha	560
OLD MALDA	b	1	11.6	0	0	0	0	Hatimari	561
OLD MALDA	b	40	170.5	0	0	0	0	Adina	562
OLD MALDA	b	1.7	13.2	0	0	0	2.4	Jotjadu	563
OLD MALDA	b	1	18.2	0	0	0	1	Ghaksol	564

Land Use											
Area under different types of land use (in hectares rounded up to one decimal place)							Area irrigated by source (in hectare).				
Serial Number	Name of Village	Fallow lands other than current fallows	Current Fallows	Net Area Sown	Total Irrigated Land Area	Total Un-irrigated Land Area	Canals (C)	Wells/Tube-wells(W/TW)	Tanks/Lakes(T/L)	Water Falls(WF)	Others(O)
1	2	110	111	112	113	114	115	116	117	118	119

524	Mallikpur	0	0	145	45	100	0	40	5	0	0
525	Indrasail	0	0	62	24	38	1	18	0	0	5
526	Kadamtali	0	0	46	44	2	0	40	4	0	0
527	Khod Malancha	0	0	40	35	5	0	30	5	0	0
528	Gazipur	0	0	58	48	10	0	7	7	0	34
529	Alal	0	0	142	100	42	40	40	20	0	0
530	Pahari Bhita	0	0	80	66	14	20	30	10	0	6
531	Kismat Sultanpur	0	0	175	95	80	45	50	0	0	0
532	Mobarakpur	0	0	25	12	13	1	10	1	0	0
533	Rajaram Chak	0	0	280	125	155	20	100	5	0	0
534	Mahakal Bona	0	0	250	105	145	50	50	5	0	0
535	Muriya Kunda	0	0	242	85	157	40	40	5	0	0
536	Kagasura	0	0	162	116	46	50	50	10	0	6
537	Bildahadar	0	0	42	42	0	0	42	0	0	0
538	Rasikpur	0	0	140	135	5	5	115	15	0	0
539	Bilhatia	0	0	52	50	2	0	40	8	0	2
540	Akalpur	0	0	432	280	152	0	14	264	0	2
541	Sekhpura	0	0	75	32	43	0	0	30	0	2
542	Saharol	0	0	652	174	478	5	0	150	0	19
543	Jigin	0	0	95	82	13	0	2	78	0	2
544	Arazi Deharul	0	0	387	118	269	10	100	0	0	8
545	Jibjalsar	0	0	44	23	21	0	1	19	0	3
546	Raykhandighi	0	0	451	151	300	0	74	77	0	0
547	Bahirgachhi	0	0	289.6	107	182.6	0	0	0	0	107
548	Kailabad	0	0	234	122	112	50	0	72	0	0
549	Alinagar	0	0	175	76	99	25	10	41	0	0
550	Paschim Binodpur	0	0	85	22	63	0	0	22	0	0
551	Kazihata	0	0	137.5	21.5	116	0	0	14	0	7.5
552	Chandrail	0	0	75	30	45	0	3	27	0	0
553	Baghipur	0	0	44	21	23	0	0	20	0	1
554	Raybag	0	0	128	52	76	0	6	44	0	2
555	Kutub Sahar	0	0	510	209	301	0	12	188	0	9
556	Pandua	0	0	72	30	42	5	0	22	0	3
557	Mishipur	0	0	604	222	382	0	9	196	0	17
558	Khord Babupur	0	0	596	210	386	0	3	192	0	15
559	Kharnuna	0	0	160	12	148	0	0	12	0	0
560	Basudha	0	0	60	8	52	0	0	8	0	0
561	Hatimari	0	0	45	10	35	0	0	10	0	0
562	Adina	0	0	695	220	475	20	0	195	0	5
563	Jotjadu	0	0	64	31	33	0	0	31	0	0
564	Ghaksol	0	0	60	23	37	6	0	17	0	0

Name of three most important commodities manufactured			Name of Village	Serial Number
First	Second	Third		
120	121	122	2	1

			Mallikpur	524
			Indrasail	525
			Kadamtali	526
			Khod Malancha	527
			Gazipur	528
			Alal	529
			Pahari Bhita	530
			Kismat Sultanpur	531
			Mobarakpur	532
			Rajaram Chak	533
			Mahakal Bona	534
			Muriya Kunda	535
			Kagasura	536
			Bildahadar	537
			Rasikpur	538
			Bilhatia	539
			Akalpur	540
			Sekhpura	541
			Saharol	542
			Jigin	543
			Arazi Deharul	544
			Jibjalsar	545
Rice Mill	Flour Mill		Raykhandighi	546
Rice Mill	Flour Mill		Bahirgachhi	547
Rice Mill	Flour Mill		Kailabad	548
Rice Mill	Flour Mill		Alinagar	549
Rice Mill			Paschim Binodpur	550
			Kazihata	551
Rice Mill			Chandrail	552
Rice Mill			Baghipur	553
			Raybag	554
Rice Mill	Flour Mill		Kutub Sahar	555
			Pandua	556
			Mishipur	557
Rice Mill			Khord Babupur	558
			Kharnuna	559
			Basudha	560
Rice Mill	Flour Mill		Hatimari	561
Rice Mill	Flour Mill		Adina	562
			Jotjadu	563
Rice Mill	Flour Mill		Ghaksol	564

Serial Number	Name of Village	Location code no.	Total area of the village (in hectares rounded up to one decimal place)	Total population (2011 census)	Number of households (2011 census)	Number of educational amenities available in village, the distance range code viz; a for 0-5 kms, b for 5-10 kms, c for 10+ kms of nearest place where facility is available							
						Pre-Primary school (PP)	Primary school (P)	Middle school (M)	Secondary School (S)	Senior Secondary school (SS)	Degree college of arts, science & commerce (ASC)	Engineering college(EC)	Medical college (MC)
1	2	3	4	5	6	7	8	9	10	11	12	13	14
565	Takipur	312531	121.4	545	110	1	1	a	a	b	b		
566	Barijpur	312532	462.8	4652	1008	3	3	1	a	a	b	c	
567	Purba Binodpur	312533	233.4	1312	292	1	1		a	a	b	c	
568	Kutubpur	312534	44.6	357	81	1	1		a	a	b	c	
569	Majlisbag	312535	112.6	843	181	2	1	1	a	a	b	c	
570	Kanat	312536	166.5	1173	235	2	2			1	1	b	c
571	Homdighi	312537	137.4	781	177	1	1		a	a	b	c	
572	Parahar	312538	306.4	1478	334	1	1		a	b	c	c	
573	Chhuti Kandar	312539	62.2	85	19	a	a		a	b	c	c	
574	Dakshin Naogram	312540	88	447	106	1	1		a	b		c	
575	Chhayghati	312541	108.7	381	87	1	1		a	b	c	c	
576	Tanti Bari	312542	124	769	177	2	1		b	b	c	c	
577	Pail	312543	165.6	684	188	a	a		a	b	c	c	
578	Malipara	312544	34.9	253	62	2	1		a	b	c	c	
579	Bolbari	312545	251.7	1227	287	1	1		a	b	c	c	
580	Bhabanikota	312546	59	291	67	2	1	1	1	b	b	c	
581	Chandpur	312547	64.9	490	104	a	a		a	a	b	c	
582	Kamalpur	312548	71.2	267	61	1	1		a	a	b	c	
583	Kharihari	312549	45.1	303	75	1	1		a	b	c	c	
584	Almaspur	312550	134.9	458	108	1	1	1	a	b	c	c	
585	Raypur	312551	72.2	296	67	b	a	b	b	b			
586	Chalandar	312552	86.6	315	72	1	1	1	b	b	b	c	
587	Mahinagar	312553	115.2	588	114	1	1	b	b	b	b		
588	Parail	312554	395.5	2052	471	2	2	a	a	b	b	c	
589	Bagdighi	312555	206.4	658	142	1	1	a	a	a	a	c	
590	Ekandar	312556	134	531	112	1	1	a	a	b	b	c	
591	Majhra	312557	82.7	797	178	1	1	a	a	a		c	
592	Bamangram	312558	78.4	535	122	1	a	a	a	a	a	c	
593	Jotmani	312559	94.6	433	97	1	1	a	a	a	b	c	
594	Bartali	312560	124.3	656	139	1	1	a	a	a	a	c	
595	Shilnagara	312561	99.5	920	160	1	1	a	a	a	a		
596	Khordahil	312562	168.9	1977	339	1	1	1	a	a	b		
597	Dalilpur	312563	95.1	1507	273	2	1	a	a	a	a	c	
598	Paschim Sundarpur	312564	121	809	151	2	2	1	1	b	b	c	
599	Jamdanga	312565	198	1084	253	4	4	2	a	a	b	c	
600	Durgapur	312566	161	1624	382	2	2	a	a	a	a	c	
601	Uttar Rahimpur	312567	59	658	141	2	2	1	a	a	a	c	
602	Bujruk Bandhail	312568	74.2	1674	380	1	1	a	a	a	a	c	
603	Saidpur	312569	192.2	4561	923	2	2	a	a	a	a		
604	Paschim Kasba	312570	66.8	741	171	1	1	a	a	a	a	c	
605	Gajol	312571	74.8	4626	1098	8	7	2	2	2	a	c	
606	Garail	312572	92.7	4251	1003	8	8	2	3	3	a	c	
607	Bajegarail	312573	57	446	106	a		a	a	a	a	c	

- Village Directory

(As in 2009)

le. (If not available within the < 5 Kms, b for 5-10 Kms and c cility is available is given).						Number of Medical Amenities available. (If not available within the village , the distance range code viz; a for < 5 Kms, b for 5-10 Kms and c for 10+ kms of nearest place where facility is available is given).						Name of Village	Serial Number					
15	16	17	18	19	20	21	22	23	24	25	26			27	28	29	30	31
c	c	b	c	c	c	c	a	1	1	1	a	b	b	b	b		Takipur	565
	c	c	c	c	c	c	a						5	b			1 Barijpur	566
	c	c	c	c	c	c	a	a	a	a	a		2	b	a		Purba Binodpur	567
	c	c	c	c	c	c	b	1	1	1	b		1	b			1 Kutubpur	568
	c	c	c	c	c	c	b	a	a	a	b		1	b	a		Majlisbag	569
	c	c	c	c	c	c	b	a	a	a	b		2	b	a		Kanat	570
c	c	c	c	c	c	c	b	a	a	a	b		1	b	a		Homdighi	571
	c	c	c	c	c	c	c	a	a	a	c		1	c	a		Parahar	572
	c	c	c	c	c	c	c	a	a	a	c			c	a		Chhuti Kandar	573
	c	c	c	c	c	c	c	a	a	a	c			c	a		Dakshin Naogram	574
	c	c	c	c	c	c	c	a	a	a	c			c	a		Chhayghati	575
	c	c	c	c	c	c	c	a	a	a	c			c	a		Tanti Bari	576
	c	c	c	c	c	c	c		1	1	1	c					1 Pail	577
	c	c	c	c	c	c	c		1	1	1	c		1	c		1 Malipara	578
	c	c	c	c	c	c	b	a	a	a	b				c	a	Bolbari	579
	c	c	c	c	c	c	b	a	a	a	b			1	b	a	Bhabanikota	580
	c	c	c	c	c	c	b	a	a	a	b			2	b	a	Chandpur	581
	c	c	c	c	c	c	b	a	a	a	b			2	b	a	Kamalpur	582
	c	c	c	c	c	c	c	a	a	a	c				c	a	Kharibari	583
	c	c	c	c	c	c	c	a	a	a	c				c	a	Almaspur	584
	c	c	c	c	c	c	b	a			c			b	b		Raypur	585
	c	c	c	c	c	c	b	a			c	c	b	b			Chalandar	586
	c	c	c	c	c	c	c	a			b	b	b	b			Mahinagar	587
	c	c	c	c	c	c	c		1		b	b	b	b			Parail	588
	c	c	c	c	c	c	b	a			b	b		a			Bagdighi	589
	c	c	c	c	c	c	a	a		1	c	a	a	a	a	a	Ekandar	590
	c	c	c	c	c	c	b				b			a			Majhra	591
	c	c	c	c	c	c	b	1			b			a			Bamangram	592
	c	c	c	c	c	c	c				b	b		a			Jotmani	593
	c	c	c	c	c	c	c	a			a			a			Bartali	594
	c	c	c	c	c	c	a	a	a	a			a	a	a	a	Shilnagara	595
	c	c	c	c	c	c	b	a	a	a	a		b	b	a	a	Khordahil	596
	c	c	c	c	c	c	a	a	a	a	a		a	a	c	a	Dalilpur	597
	c	c	c	c	c	c	a	a	a	a	a		a	b	c	a	Paschim Sundarpur	598
	c	c	c	c	c	c	b	a	a	a	b		b	b	c	a	Jamdanga	599
	c	c	c	c	c	c	a	1	1	1	a		4	a	c	1	Durgapur	600
	c	c	c	c	c	c	a	a	a	a	a		a	a	c	a	Uttar Rahimpur	601
	c	c	c	c	c	c		1	1	1	1	1	12	a	c	1	Bujruk Bandhail	602
	c	c	c	c	c	c		1	1	1	1		6	a		1	Saidpur	603
	c	c	c	c	c	c	b	a		c	a	a		a	b	b	Paschim Kasba	604
	c	c	c	c	c	c	a	a	a	a	a		3	a	c	a	Gajol	605
	c	c	c	c	c	c	c	a			a	a	2	1			Garail	606
	c	c	c	c	c	c	c	a			a	a		a			Bajegarail	607

Serial Number	Name of Village	Number of Non-Government Medical Amenities available.							Availability of drinking water - Yes / No							
		Charitable non Govt. hospital/Nursing home.	Medical practitioner with MBBS Degree	Medical practitioner with other degree	Medical practitioner with no degree	Traditional practitioner and faith healer	Medicine Shop	Others	Tap water (Treated/Untreated)	Well water (Covered / Uncovered well)	Hand Pump	Tube wells / Bore well	Spring	River / Canal	Tank / Pond / Lake	Others
1	2	32	33	34	35	36	37	38	39	40	41	42	43	44	45	46
565	Takipur	0	0	0	0	0	0	0	No	Yes	No	No	No	No	Yes	No
566	Barijpur	0	0	1	4	2	0	0	Yes	Yes	Yes	Yes	No	No	No	No
567	Purba Binodpur	0	0	0	2	0	0	0	No	Yes	Yes	No	No	No	No	No
568	Kutubpur	0	0	0	1	0	0	0	No	Yes	Yes	No	No	No	No	No
569	Majlisbag	0	0	0	1	0	0	0	No	Yes	Yes	No	No	No	No	No
570	Kanat	0	0	0	2	0	0	0	No	Yes	Yes	Yes	No	No	No	No
571	Homdighi	0	0	0	1	0	0	0	No	Yes	Yes	No	No	No	No	No
572	Parahar	0	0	0	1	1	0	0	No	Yes	Yes	No	No	No	No	No
573	Chhuti Kandar	0	0	0	0	0	0	0	No	Yes	Yes	No	No	No	No	No
574	Dakshin Naogram	0	0	0	0	1	0	0	No	Yes	Yes	No	No	No	No	No
575	Chhayghati	0	0	0	0	0	0	0	No	Yes	Yes	No	No	No	No	No
576	Tanti Bari	0	0	0	1	0	0	0	No	Yes	Yes	No	No	No	No	No
577	Pail	0	0	0	1	1	0	0	No	Yes	Yes	No	No	No	No	No
578	Malipara	0	0	1	1	0	0	0	No	Yes	Yes	No	No	No	No	No
579	Bolbari	0	0	0	1	0	0	0	No	Yes	Yes	No	No	No	No	No
580	Bhabanikota	0	0	1	1	0	0	0	No	Yes	Yes	No	No	No	No	No
581	Chandpur	0	0	0	2	0	0	0	No	Yes	Yes	Yes	No	No	No	No
582	Kamalpur	0	0	0	2	0	0	0	No	Yes	Yes	No	No	No	No	No
583	Kharihari	0	0	0	0	1	0	0	No	Yes	Yes	No	No	No	No	No
584	Almaspur	0	0	0	0	0	0	0	No	Yes	Yes	No	No	No	No	No
585	Raypur	0	0	0	0	0	0	0	No	Yes	Yes	No	No	No	Yes	No
586	Chalandar	0	0	0	0	0	0	0	No	Yes	Yes	No	No	No	Yes	No
587	Mahinagar	0	0	0	0	0	0	0	No	Yes	No	No	No	No	Yes	No
588	Parail	0	0	0	0	0	0	0	No	Yes	Yes	No	No	No	Yes	No
589	Bagdighi	0	0	0	0	0	0	0	No	Yes	Yes	No	No	No	Yes	No
590	Ekandar	0	0	0	0	0	0	0	No	Yes	Yes	No	No	Yes	Yes	No
591	Majhra	0	0	0	0	0	0	0	No	Yes	Yes	No	No	No	Yes	No
592	Bamangram	0	0	2	0	0	0	0	No	Yes	Yes	No	No	No	Yes	No
593	Jotmani	0	0	0	0	0	0	0	No	Yes	Yes	No	No	No	Yes	No
594	Bartali	0	0	0	0	0	0	0	No	Yes	Yes	No	No	Yes	Yes	No
595	Shilnagara	0	0	1	0	0	0	0	No	Yes	Yes	No	No	No	No	No
596	Khordahil	0	0	1	0	0	0	0	No	Yes	Yes	Yes	No	No	No	No
597	Dalilpur	0	0	0	0	0	0	0	No	Yes	Yes	No	No	No	No	No
598	Paschim Sundarpur	0	0	0	0	0	0	0	No	Yes	No	No	No	No	No	No
599	Jamdanga	0	0	0	1	3	0	0	No	Yes	No	No	No	No	No	No
600	Durgapur	0	0	0	0	0	4	0	No	Yes	No	Yes	No	No	No	No
601	Uttar Rahimpur	0	0	0	0	0	0	0	No	Yes	No	No	No	No	No	No
602	Bujruk Bandhail	0	5	0	0	0	3	0	Yes	Yes	No	No	No	No	No	No
603	Saidpur	0	0	4	0	6	3	0	No	Yes	Yes	Yes	No	No	No	No
604	Paschim Kasba	0	0	0	0	0	0	0	No	Yes	Yes	No	No	No	Yes	No
605	Gajol	0	1	2	0	0	0	0	Yes	Yes	No	Yes	No	No	No	No
606	Garail	1	0	3	2	2	2	0	Yes	Yes	Yes	Yes	No	No	Yes	No
607	Bajegarail	0	0	1	0	0	1	0	Yes	Yes	No	Yes	No	No	Yes	No

Availability of toilet & others Yes / No				Communication and transport facilities (If amenities available code -Yes is given except for Village Pin Code ,If not available within the village , the distance range code viz; a for < 5 Kms, b for 5-10 Kms and c for 10+ kms of nearest place where facility is available is given).								
Community toilet including bath.	Community toilet excluding bath.	Rural sanitary mart or sanitary hardware outlet available near the village.	Community bio- gas or recycle of waste for productive use.	Post office(PO)	Sub post office (SPO)	Post & Telegraph office (P&TO)	Village Pin Code	Telephones (Land lines)	Public call office (PCO)	Mobile phone coverage	Name of Village	Serial Number
47	48	49	50	51	52	53	54	55	56	57	2	1
No	No	No	No	a	b	b	732124	b	b	a	Takipur	565
Yes	Yes	No	No	c	b	b	732124	Yes	Yes	Yes	Barijpur	566
No	No	No	No	c	b	b	732124	Yes	a	Yes	Purba Binodpur	567
No	No	No	No	c	b	b	732124	Yes	a	Yes	Kutubpur	568
No	No	No	No	c	b	b	732124	Yes	a	Yes	Majlisbag	569
No	No	No	No	c	b	b	732124	Yes	a	Yes	Kanat	570
No	No	No	No	c	b	b	732124	Yes	b	Yes	Homdighi	571
No	No	No	No	c	c	c	732124	Yes	a	Yes	Parahar	572
No	No	No	No	c	c	c	732124	a	a	Yes	Chhuti Kandar	573
No	No	No	No	c	c	c	732124	a	Yes	c	Dakshin Naogram	574
No	No	No	No	c	c	c	732124	a	a	Yes	Chhayghati	575
No	No	No	No	c	c	c	732124	Yes	a	Yes	Tanti Bari	576
Yes	No	No	No	c	c	c	732124	Yes	a	Yes	Pail	577
No	No	No	No	c	c	c	732124	Yes	a	Yes	Malipara	578
No	No	No	No	c	c	c	732124	a	a	Yes	Bolbari	579
No	No	No	No	c	b	c	732124	Yes	Yes	Yes	Bhabanikota	580
No	No	No	No	c	b	b		Yes	b	Yes	Chandpur	581
No	No	No	No	c	b	b	732124	Yes	a	Yes	Kamalpur	582
No	No	No	No	c	c	c	732124	a	a	Yes	Kharibari	583
No	No	No	No	c	c	c	732124	a	a	Yes	Almaspur	584
No	No	No	No	a	b	b	732124	a	b	Yes	Raypur	585
No	No	No	No	a	b	b	732124	b	b	Yes	Chalandar	586
No	No	No	No	a	b	b	732124	b	b	b	Mahinagar	587
No	No	No	No	Yes	b	b	732124	Yes	Yes	Yes	Parail	588
No	No	No	No	a	a	a	732124	Yes	b	Yes	Bagdighi	589
No	No	No	No	a	b	b	732124	Yes	b	Yes	Ekandar	590
No	No	Yes	No	a	a	a	732124	Yes	a	Yes	Majhra	591
No	No	Yes	No	a	a	a	732124	a	a	Yes	Bamangram	592
No	No	No	No	a	a	a	732124	a	b	Yes	Jotmani	593
No	No	Yes	No	a	a	a	732124	b	b	Yes	Bartali	594
No	No	No	No	c	a	a	732124	a	a	Yes	Shilnagara	595
No	No	No	No	c	b	b	732124	a	b	Yes	Khordahil	596
No	No	No	No	c	a	a	732124	a	a	Yes	Dalilpur	597
No	No	No	No	c	b	b	732124	a	a	a	Paschim Sundarpur	598
No	No	No	No	c	b	b	732124	a	b	b	Jamdanga	599
No	No	No	No	c	a	a	732124	Yes	Yes	a	Durgapur	600
No	No	No	No	c	a	a	732124	Yes	a	Yes	Uttar Rahimpur	601
No	No	No	No	c	a	a	732124	a	a	Yes	Bujruk Bandhail	602
No	No	No	No	c	a	a	732124	Yes	Yes	Yes	Saidpur	603
No	No	No	No	a	a	a	732124	a	a	b	Paschim Kasba	604
No	Yes	No	No	c	a	a	732124	Yes	Yes	Yes	Gajol	605
No	No	Yes	No	a	a	a	732124	Yes	Yes	Yes	Garail	606
No	No	No	No	a	a	b	732124	a	Yes	Yes	Bajegarail	607

Communication and transport facilities (If amenities available code -Yes is given except for Village Pin Code ,If not available within the village , the distance range code viz; a for < 5 Kms, b for 5-10 Kms and c for 10+ kms of nearest place where facility is available is given).														Village connected to highway (If amenities available code viz; a for < 5 Kms, b for 5-10 Kms and c for 10+ kms of nearest place where facility is available is given).			
Serial Number	Name of Village	Internet cafes/ Common service centre (CSC)	Private courier facility	Bus service (Public & Private)	Railway stations	Auto/Modified Autos	Taxis and Vans	Tractors	Cycle-pulled rickshaws(Manual & Machine driven)	Carts driven by animals	Sea /River ferry service	Connected to national highway(NH)	Connected to state highway(SH)	Connected to major district road (MDR)	Connected to others district road	Pucca roads	
1	2	58	59	60	61	62	63	64	65	66	67	68	69	70	71	72	
565	Takipur	c	b	b	b	c	a	b			c	a	a	a	a	a	
566	Barijpur	b	b	Yes	b	Yes	Yes		Yes	Yes	c				Yes	Yes	
567	Purba Binodpur	b	b	a	c	a	a	a	Yes	Yes	c	a	a		Yes	Yes	
568	Kutubpur	b	b	a	c	a	a	a	Yes	Yes	c	a	a	a		a	
569	Majlisbag	b	b	a	c	a	a		Yes	Yes	c	a	a	a		Yes	
570	Kanat	b	b	a	c	a	a		Yes	Yes	c	a	a		Yes	Yes	
571	Homdighi	b	b	b	c	b	b		Yes	Yes	c	b		a		a	
572	Parahar	c	c	b	c	b	b	Yes	Yes	Yes	c	b	b			Yes	
573	Chhuti Kandar	c	c	b	c	b	b	Yes	Yes	Yes	c	b	b	a		a	
574	Dakshin Naogram	c	b	b	b	b	Yes	Yes	Yes	Yes	c	b	b	a		a	
575	Chhayghati	c	c	Yes	c	c	a	Yes	Yes	Yes	c	c	b	a		a	
576	Tanti Bari	c	c	b	c	b	b	Yes	Yes	Yes	c	b	b			Yes	
577	Pail	c	c	b	c	b	b	Yes	Yes	Yes	c	b	b	a		a	
578	Malipara	c	c	b	c	b	b	Yes	Yes	Yes	c	b	b			Yes	
579	Bolbari	c	c	b	c	b	b	Yes	Yes	Yes	c	b	b	a		a	
580	Bhabanikota	b	b	b	b	b	b	Yes	Yes	Yes	c	b	b			Yes	
581	Chandpur	b	b	b	c	b	b		Yes	Yes	c	a			Yes	Yes	
582	Kamalpur	b	b	a	c	a	a	a	Yes	Yes	c	a		a	a	a	
583	Kharibari	c	c	b	c	b	b	Yes	Yes	Yes	c	b	b	a		b	
584	Almaspur	a	c	b	c	b	b	Yes	Yes	Yes	c	b	b	a		a	
585	Raypur	c	b	b	b	b	a	b	Yes	Yes	c	b	b			b	
586	Chalandar	c	b	b	c	c	a	b	a	c	c	b	b			b	
587	Mahinagar	c	b	b	b	b	b	b	Yes	c	c	b	b	b	b	b	
588	Parail	c	b	b	b	c	a	b	Yes	Yes	c	a	a			a	
589	Bagdighi	c	b	a	b	c	a	b	Yes	Yes	c	a	a			b	
590	Ekandar	c	b	a	b	b	a	c	Yes	Yes	c	b	a	a		a	
591	Majhra	a	a	Yes	b	a	Yes	b	Yes	Yes	c	a		Yes	Yes	Yes	
592	Bamangram	a	a	Yes	b	c	Yes		Yes	Yes	c	b		Yes	Yes	Yes	
593	Jotmani	c	a	a	b	c	a	b	Yes	Yes	c	b	a	a	a	a	
594	Bartali	b	a	a	a	c	a	c	Yes	Yes	c	a	a		Yes	Yes	
595	Shilnagara	a	a	a	b	a	Yes	Yes	Yes	Yes	c	a	a	a	a	a	
596	Khordahil	b	b	b	b	b	Yes	Yes	Yes	Yes	c	b	Yes	b	a	a	
597	Dalilpur	a	a	Yes	a	a	Yes	a	Yes	Yes	c	a			Yes	Yes	
598	Paschim Sundarpur	b	b	a	a	a	Yes	b	Yes		c	b	a	a	a	a	
599	Jamdanga	b	b	a	b	b	Yes	a	a	a	c	a	b		b	Yes	
600	Durgapur	a	a	a	a	a	Yes	Yes	Yes	Yes	c	a	a		a	Yes	
601	Uttar Rahimpur	a	a	a	a	a	Yes	a	Yes	b	c	a	a			a	
602	Bujruk Bandhail	a	a	a	Yes	a	Yes	Yes	Yes	Yes	c	a			a	Yes	
603	Saidpur	a	a	a	b	a	Yes	Yes	Yes	b	c		Yes		Yes	Yes	
604	Paschim Kasba	c	a	a	a	c	a	a	a	c	c	b	a	a	Yes	Yes	
605	Gajol	a	a	Yes	a	Yes	Yes	Yes	Yes	c	b	a			Yes	Yes	
606	Garail	Yes	a	Yes	a	c	Yes	Yes	Yes	c	c			Yes	Yes	Yes	
607	Bajegarail	c	a	Yes	a	Yes	Yes	Yes	Yes	c	c	Yes				Yes	

ys,village roads, banks & credit societies
 :-Yes is given, If not available within the
 code viz; a for < 5 Kms, b for 5-10 Kms
 place where facility is available is given).

Availability of miscellaneous facilities (If amenities available code -Yes is given, If not
 available within the village , the distance range code viz; a for < 5 Kms, b for 5-10 Kms
 and c for 10+ kms of nearest place where facility is available is given).

73	74	75	76	77	78	79	80	81	82	83	84	85	86	87	Name of Village	Serial Number
Yes		a	b	b	c	Yes	Yes	c	b	b	b	Yes	Yes		Takipur	565
Yes		Yes	Yes	b	c	Yes	Yes	Yes	Yes	b	b	Yes	Yes		Barijpur	566
Yes		Yes	a	b	c	Yes	a	c	a	b	b	Yes	Yes		Purba Binodpur	567
Yes		a	a	b	c	Yes	c	c	a	b	b	Yes	Yes		Kutubpur	568
Yes		a	a	b	c	Yes	Yes	c	a	b	b	Yes	Yes		Majlisbag	569
Yes		Yes	a	b	c	Yes	a	c	a	a	b	Yes	Yes		Kanat	570
Yes		a	b	b	b	Yes	a	c	b	b	b	Yes	Yes		Homdighi	571
Yes		Yes	b	c	c	Yes	a	b	a	b	c	Yes	Yes		Parahar	572
a		a	c	c	c	Yes	a	b	a	c	c	Yes	Yes		Chhuti Kandar	573
Yes		a	b	c	c	Yes	b	c	a	c	c	a	Yes		Dakshin Naogram	574
a		a	c	c	c	Yes	b	c	b	c	c	Yes	Yes		Chhayghati	575
Yes		a	b	c	c	Yes	b	c	a	c	c	Yes	Yes		Tanti Bari	576
Yes		a	b	c	c	a	b	c	a	c	Yes	Yes	a		Pail	577
Yes		a	b	c	c	Yes	Yes	c	a	b	c	Yes	Yes		Malipara	578
Yes		Yes	b	c	c	Yes	Yes	c	a	c	c	Yes	Yes		Bolbari	579
Yes		a	b	b	b	Yes	a	c	Yes	b	b	Yes	Yes		Bhabanikota	580
Yes		a	b	b	b	Yes	a	c	a	b	b	Yes	Yes		Chandpur	581
a		a	a	b	b	Yes	Yes	c	a	a	a	Yes	Yes		Kamalpur	582
a		a	c	c	c	Yes	a	c	a	c	c	Yes	Yes		Kharibari	583
a		a	c	c	c	Yes	a	c	a	c	c	Yes	Yes		Almaspur	584
Yes		a	b	b	c	Yes	a	c	b	b	b	Yes	Yes		Raypur	585
Yes		Yes	b	b	b	Yes	a	b	b	Yes	b	Yes	Yes		Chalandar	586
Yes		a	b	b	c	Yes	Yes	c	b	b	b	Yes	Yes		Mahinagar	587
Yes		Yes	b	b	c	Yes	Yes	c	b	Yes	b	Yes	Yes		Parail	588
Yes		Yes	a	a	c	Yes	Yes	c	a	Yes	a	Yes	Yes		Bagdighi	589
Yes		Yes	b	b	c	Yes	Yes	c	b	b	b	Yes	Yes		Ekandar	590
Yes		Yes	a	a	c	Yes	Yes	c	a	a	a	Yes	Yes		Majhra	591
Yes		Yes	a	a	c	Yes	Yes	c	a	Yes	a	Yes	Yes		Bamangram	592
Yes		Yes	a	a	c	Yes	a	c	a	a	a	Yes	Yes		Jotmani	593
Yes		Yes	a	a	c	Yes	Yes	c	b	Yes	Yes	Yes	Yes		Bartali	594
Yes		a	a	a	c	Yes	Yes	c	a	a	Yes	a	Yes		Shilnagara	595
Yes		Yes	b	b	c	Yes	Yes	c	b	b	Yes	b	Yes		Khordahil	596
a	a	Yes	a	a	c	Yes	a	Yes	a	a	a	Yes	Yes		Dalilpur	597
a		a	b	b	c	Yes	b	c	b	b	b	Yes	Yes		Paschim Sundarpur	598
Yes		Yes	b	b	c	Yes	b	c	b	b	b	Yes	Yes		Jamdanga	599
Yes		Yes	a	a	c	Yes	a	c	a	a	a	Yes	Yes		Durgapur	600
Yes		a	a	a	c	Yes	a	c	a	a	a	Yes	Yes		Uttar Rahimpur	601
Yes		Yes	a	a	c	Yes	a	Yes	a	a	a	Yes	Yes		Bujruk Bandhail	602
Yes		Yes			c	Yes	a	Yes	a	a	Yes	Yes	Yes		Saidpur	603
Yes		a	a	a	c	Yes	Yes	c	a	a	a	Yes	Yes		Paschim Kasba	604
Yes		Yes	a	a	c	Yes	a	Yes	Yes	a	a	Yes	Yes		Gajol	605
Yes		Yes	a	a	c	Yes	Yes	Yes	Yes	Yes	Yes	a	Yes		Garail	606
Yes	Yes	Yes	a	a	c	Yes	a	c	a	a	a	Yes	Yes		Bajegarail	607

Availability of miscellaneous facilities (If amenities available code -Yes is given, If not available within the village , the distance range code viz; a for < 5 Kms, b for 5-10 Kms and c for 10+ kms of nearest place where facility is available is given).												Availability of electricity (Yes/No)			
Serial Number	Name of Village	ASHA (Accredited Social Health Activist)	Community centre with/without TV	Sports Field,	Sports Club / Recreation Centre	Cinema / Video Hall	Public Library	Public Reading Room	Newspaper Supply	Assembly Polling station	Birth & Death Registration Office	Power Supply for Domestic Use (ED)	Power Supply for Agricultural Use (EAG)	Power Supply for Commercial Use (EC)	Power Supply for All Uses (EA)
1	2	88	89	90	91	92	93	94	95	96	97	98	99	100	101
565	Takipur	Yes	Yes	b	Yes	b	Yes	Yes	Yes	a	a	Yes	No	No	No
566	Barijpur	Yes	b	Yes	Yes	b	b	b	Yes	Yes	Yes	Yes	Yes	Yes	Yes
567	Purba Binodpur	Yes	b	Yes	Yes	b	Yes	Yes	Yes	Yes	a	Yes	No	No	No
568	Kutubpur	a	b	Yes	Yes	b	b	b	Yes	a	b	Yes	No	No	No
569	Majlisbag	a	b	Yes	Yes	b	b	b	Yes	Yes	a	Yes	No	No	No
570	Kanat	a	b	Yes	Yes	b	b	b	Yes	Yes	a	Yes	No	No	No
571	Homdighi	a	b	Yes	Yes	b	b	b	Yes	a	b	Yes	No	No	No
572	Parahar	Yes	c	Yes	Yes	c	b	b	Yes	Yes	a	Yes	No	No	No
573	Chhuti Kandar	a	c	Yes	Yes	c	b	b	Yes	a	a	Yes	No	No	No
574	Dakshin Naogram	Yes	Yes	c	b	b	Yes	Yes	Yes	a	a	Yes	No	No	No
575	Chhayghati	a	c	Yes	Yes	c	b	b	a	a	a	Yes	No	No	No
576	Tanti Bari	Yes	c	Yes	Yes	c	b	b	Yes	a	Yes	Yes	No	No	No
577	Pail	c	Yes	Yes	c	b	b	Yes	Yes	a	a	Yes	No	No	No
578	Malipara	a	c	Yes	Yes	c	b	b	Yes	Yes	a	Yes	No	No	No
579	Bolbari	Yes	c	Yes	Yes	c	b	b	Yes	Yes	a	Yes	No	No	No
580	Bhabanikota	a	b	Yes	Yes	b	b	b	Yes	Yes	a	Yes	No	No	No
581	Chandpur	a	b	a	Yes	b	b	b	Yes	a	b	Yes	Yes	Yes	Yes
582	Kamalpur	a	b	Yes	Yes	b	b	b	Yes	a	a	Yes	Yes	Yes	Yes
583	Kharihari	a	c	Yes	Yes	c	b	b	a	a	b	Yes	No	No	No
584	Almaspur	Yes	c	Yes	Yes	c	b	b	Yes	a	b	Yes	No	No	No
585	Raypur	Yes	Yes	b	Yes	b	Yes	Yes	Yes	a	b	Yes	No	No	No
586	Chalandar	Yes	Yes	Yes	Yes	b	Yes	Yes	Yes	Yes	b	Yes	No	No	No
587	Mahinagar	Yes	Yes	Yes	Yes	Yes	Yes	Yes	Yes	Yes	Yes	Yes	No	No	No
588	Parail	Yes	Yes	Yes	b	Yes	Yes	Yes	Yes	Yes	a	Yes	No	No	No
589	Bagdighi	Yes	Yes	a	Yes	a	Yes	Yes	Yes	a	a	Yes	No	No	No
590	Ekandar	Yes	Yes	Yes	Yes	b	b	b	b	a	a	Yes	No	No	No
591	Majhra	Yes	Yes	Yes	a	a	a	a	Yes	a	a	Yes	No	Yes	No
592	Bamangram	Yes	Yes	Yes	Yes	a	a	a	Yes	a	a	Yes	No	No	No
593	Jotmani	Yes	Yes	Yes	Yes	a	a	Yes	a	a	b	Yes	No	No	No
594	Bartali	Yes	Yes	Yes	Yes	a	a	Yes	a	a	a	Yes	No	No	No
595	Shilnagara	Yes	Yes	a	a	Yes	a	Yes	Yes	a	b	Yes	No	No	No
596	Khordahil	Yes	Yes	b	Yes	Yes	b	Yes	Yes	Yes	Yes	Yes	No	No	No
597	Dalilpur	a	a	Yes	a	a	a	a	Yes	Yes	a	Yes	No	No	No
598	Paschim Sundarpur	a	b	Yes	a	b	b	b	Yes	Yes	b	Yes	No	No	No
599	Jamdanga	a	b	Yes	b	b	b	b	Yes	a	b	Yes	No	No	No
600	Durgapur	Yes	a	a	Yes	a	a	a	Yes	Yes	a	Yes	No	No	No
601	Uttar Rahimpur	a	a	a	Yes	a	a	a	Yes	Yes	a	Yes	No	No	No
602	Bujruk Bandhail	Yes	a	a	Yes	a	a	a	Yes	Yes	a	Yes	No	Yes	No
603	Saidpur	Yes	a	Yes	Yes	a	Yes	Yes	Yes	Yes	b	Yes	No	No	No
604	Paschim Kasba	Yes	Yes	Yes	Yes	a	a	Yes	Yes	Yes	a	Yes	No	No	No
605	Gajol	Yes	a	a	Yes	a	a	a	Yes	Yes	Yes	Yes	No	Yes	No
606	Garail	Yes	Yes	a	a	a	a	a	Yes	Yes	a	Yes	No	Yes	No
607	Bajegarail	Yes	a	a	a	a	a	a	Yes	a	a	Yes	No	Yes	No

Nearest Town		Land Use							
		Area under different types of land use (in hectares rounded up to one decimal place)							
Name	Distance range code i.e. a for < 5 Kms, b for 5-10 Kms and c for 10+ kms .	Forests	Area under Non-agricultural Uses	Barren and Un-cultivable land	Permanent Pastures and Other Grazing Lands	Land Under Miscellaneous Tree Crops etc.	Culturable Waste Land	Name of Village	Serial Number
102	103	104	105	106	107	108	109	2	1
OLD MALDA	c	0	20.4	0	0	0	1	Takipur	565
OLD MALDA	b	0	65.2	0	0	0	22.7	Barijpur	566
OLD MALDA	b	0	21.5	0	0	0	1.9	Purba Binodpur	567
OLD MALDA	b	0	6.5	0	0	0	2	Kutubpur	568
OLD MALDA	b	1	20.6	0	0	0	1	Majlisbag	569
OLD MALDA	b	0	30.5	0	0	0	1	Kanat	570
OLD MALDA	b	0	19.3	0	0	0	4	Homdighi	571
OLD MALDA	b	0	31.4	0	0	0	3	Parahar	572
OLD MALDA	b	0	2.2	0	0	0	4	Chhuti Kandar	573
OLD MALDA	b	0	5	0	0	0	5	Dakshin Naogram	574
OLD MALDA	b	1.5	9.2	0	0	0	2	Chhayghati	575
OLD MALDA	b	0	12	0	0	0	2	Tanti Bari	576
OLD MALDA	b	0	13.6	0	0	0	4	Pail	577
OLD MALDA	b	0	4.4	0	0	0	0.5	Malipara	578
OLD MALDA	b	0	23.7	0	0	0	5	Bolbari	579
OLD MALDA	b	0	6	0	0	0	1	Bhabanikota	580
OLD MALDA	b	0	10.4	0	0	0	2.5	Chandpur	581
OLD MALDA	c	0	12.2	0	0	0	1	Kamalpur	582
OLD MALDA	b	0	4.1	0	0	0	1	Kharibari	583
OLD MALDA	b	0	12.9	0	0	0	2	Almaspur	584
OLD MALDA	b	0	13.2	0	0	0	1	Raypur	585
OLD MALDA	b	0	13.2	0	0	0	1.5	Chalandar	586
OLD MALDA	b	0	20.6	0	0	0	1.5	Mahinagar	587
OLD MALDA	b	0	78.4	0	0	0	2	Parail	588
OLD MALDA	b	0	30.4	0	0	0	0	Bagdighi	589
OLD MALDA	b	0	20.4	0	0	0	1.6	Ekandar	590
OLD MALDA	b	0	11.5	0	0	0	1.2	Majhra	591
OLD MALDA	b	0	17.6	0	0	0	0.8	Bamangram	592
OLD MALDA	b	0	13.6	0	0	0	1	Jotmani	593
OLD MALDA	b	0	25.3	0	0	0	1	Bartali	594
OLD MALDA	b	0	10.5	0	0	0	6	Shilnagara	595
OLD MALDA	b	0	30.1	0	0	0	5.8	Khordahil	596
OLD MALDA	b	0	16.2	0	0	0	1	Dalilpur	597
OLD MALDA	b	0	25	0	0	0	0	Paschim Sundarpur	598
OLD MALDA	b	6	28.5	0	0	0	13.5	Jamdanga	599
OLD MALDA	b	0	52	0	0	0	0.8	Durgapur	600
OLD MALDA	b	0	12	0	0	0	0	Uttar Rahimpur	601
OLD MALDA	b	0	42.5	0	0	0	0.4	Bujruk Bandhail	602
OLD MALDA	b	0	40.4	0	0	0	5.8	Saidpur	603
OLD MALDA	b	0	12.8	0	0	0	1	Paschim Kasba	604
OLD MALDA	b	0	21.8	0	0	0	0.4	Gajol	605
OLD MALDA	b	0	27.7	0	0	0	0	Garail	606
OLD MALDA	b	0	11.1	0	0	0	0.9	Bajegarail	607

Land Use												
Area under different types of land use (in hectares rounded up to one decimal place)								Area irrigated by source (in hectare).				
Serial Number	Name of Village	Fallow lands other than current fallows	Current Fallows	Net Area Sown	Total Irrigated Land Area	Total Un-irrigated Land Area	Canals (C)	Wells/Tube-wells(W/TW)	Tanks/Lakes(T/L)	Water Falls(WF)	Others(O)	
1	2	110	111	112	113	114	115	116	117	118	119	
565	Takipur	0	0	100	11	89	0	1	9	0	1	
566	Barijpur	0	0	375	110	265	0	12	94	0	4	
567	Purba Binodpur	0	0	210	70	140	0	0	66	0	4	
568	Kutubpur	0	0	36	15	21	0	0	14	0	1	
569	Majlisbag	0	0	90	60	30	0	2	52	0	6	
570	Kanat	0	0	135	40	95	0	5	32	0	3	
571	Homdighi	0	0	114	35	79	4	0	24	0	7	
572	Parahar	0	0	272	90	182	0	0	82	0	8	
573	Chhuti Kandar	0	0	56	15	41	0	0	12	0	3	
574	Dakshin Naogram	0	0	78	20	58	0	0	16	0	4	
575	Chhayghati	0	0	96	25	71	0	0	19	0	6	
576	Tanti Bari	0	0	110	30	80	0	0	20	0	10	
577	Pail	0	0	148	45	103	0	0	34	0	11	
578	Malipara	0	0	30	10	20	0	0	8	0	2	
579	Bolbari	0	0	223	60	163	0	0	35	0	25	
580	Bhabanikota	0	0	52	15	37	0	0	11	0	4	
581	Chandpur	0	0	52	20	32	0	5	14	0	1	
582	Kamalpur	0	0	58	15	43	0	1	12	0	2	
583	Kharibari	0	0	40	12	28	0	0	8	0	4	
584	Almaspur	0	0	120	30	90	0	0	20	0	10	
585	Raypur	0	0	58	15	43	0	0	14	0	1	
586	Chalandar	0	0	72	17	55	0	0	16	0	1	
587	Mahinagar	0	0	93	20	73	0	0	20	0	0	
588	Parail	0	0	315	100	215	0	0	98	0	2	
589	Bagdighi	0	0	176	30	146	0	0	28	0	2	
590	Ekandar	0	0	112	25	87	1	0	23	0	1	
591	Majhra	0	0	70	13	57	0	1	11	0	1	
592	Bamangram	0	0	60	13	47	0	1	11	0	1	
593	Jotmani	0	0	80	16	64	0	1	14	0	1	
594	Bartali	0	0	98	23	75	0	1	21	0	1	
595	Shilnagara	0	0	83	22	61	10	0	12	0	0	
596	Khordahil	0	0	133	48	85	20	0	28	0	0	
597	Dalilpur	0	0	78	1	77	0	0	1	0	0	
598	Paschim Sundarpur	0	0	96	2	94	0.5	0	1.5	0	0	
599	Jamdanga	0	0	150	8	142	1	0	7	0	0	
600	Durgapur	0	0	108.1	5	103.1	0	0	5	0	0	
601	Uttar Rahimpur	0	0	47	2	45	0	0	2	0	0	
602	Bujruk Bandhail	0	0	31.3	6.3	25	0	0	6.3	0	0	
603	Saidpur	0	0	146	40	106	15	0	25	0	0	
604	Paschim Kasba	0	0	53	6	47	0	1	4	0	1	
605	Gajol	0	0	52.6	2.6	50	0	0	2.6	0	0	
606	Garail	0	0	65	7	58	0	1	5	0	1	
607	Bajegarail	0	0	45	3	42	0	0	3	0	0	

Name of three most important commodities manufactured			Name of Village	Serial Number
First	Second	Third		
120	121	122	2	1
Rice Mill	Flour Mill		Takipur	565
			Barijpur	566
			Purba Binodpur	567
Rice Mill			Kutubpur	568
			Majlisbag	569
			Kanat	570
Rice Mill			Homdighi	571
			Parahar	572
			Chhuti Kandar	573
			Dakshin Naogram	574
			Chhayghati	575
Muri			Tanti Bari	576
Rice Mill			Pail	577
			Malipara	578
			Bolbari	579
			Bhabanikota	580
Rice Mill	Flour Mill		Chandpur	581
Rice Mill	Flour Mill		Kamalpur	582
			Kharibari	583
			Almaspur	584
			Raypur	585
			Chalandar	586
			Mahinagar	587
			Parail	588
			Bagdighi	589
			Ekandar	590
			Majhra	591
			Bamangram	592
			Jotmani	593
			Bartali	594
			Shilnagara	595
			Khordahil	596
			Dalilpur	597
Rice Mill			Paschim Sundarpur	598
			Jamdanga	599
			Durgapur	600
			Uttar Rahimpur	601
Rice Mill			Bujruk Bandhail	602
			Saidpur	603
			Paschim Kasba	604
Rice Mill	Bread Mill		Gajol	605
			Garail	606
			Bajegarail	607

Serial Number	Name of Village	Location code no.	Total area of the village (in hectares rounded up to one decimal place)	Total population (2011 census)	Number of households (2011 census)	Number of educational amenities available in village, the distance range code viz; a for 0-5 kms, b for 5-10 kms, c for 10+ kms of nearest place where facility is available							
						Pre-Primary school (PP)	Primary school (P)	Middle school (M)	Secondary School (S)	Senior Secondary school (SS)	Degree college of arts, science & commerce (ASC)	Engineering college(EC)	Medical college (MC)
1	2	3	4	5	6	7	8	9	10	11	12	13	14
608	Salbana	312574	125.6	1994	478	1	1	a	a	a		a	c
609	Hatfateraj	312575	79.2	1140	257	b	a	a	a	b		c	
610	Ghansahar	312576	73.1	315	74	2	1	1	1	a	b	c	
611	Bagsarai	312577	155.1	971	212	2	1	a	a	b	a	c	
612	Ranipur	312578	183.4	533	138	1	1	1	a	a	a	c	
613	Kotalhati	312579	110.2	409	98	1	1	a	a	a		c	
614	Krishnabhoga	312580	65.7	254	63	1	1	a	a	a	a	c	
615	Fatepur	312581	320	1964	483	2	1	b	a	a	a	c	
616	Mirzadpur	312582	143.7	860	229	1	1	b	a	a		b	c
617	Dharail	312583	71	252	55	1	1	a	a	b	b	c	
618	Malancha	312584	105.4	617	147	1	1	b	a	a	b	c	
619	Bhalukkoka	312585	75.3	136	34	1	1	b	a	b	b	c	
620	Syampur	312586	88	375	76	2	2	b	a	a	b	c	
621	Matail	312587	483.2	1693	435	1	1	b	a	a	b	c	
622	Panchpara	312588	85.1	565	144	1	1	1	a	a	a	c	
623	Chhilimpur	312589	80.5	1516	338	1	1	b	a	a	a	c	
624	Chhota Kandar	312590	50.1	639	163	a	a	a	a	a	a	c	
625	Kadubari	312591	94.6	2490	553	1	1	a	a	a	a	c	
626	Akanda	312592	42.1	1041	246	1	1	a	a	a	a	c	
627	Sarakandar	312593	116.5	775	173	1	1	a	a		b	c	
628	Haridas	312594	140.5	2328	522	1	1	1	a	a	a	c	
629	Bomka	312595	50	394	93	1	1	a	a	a	b	c	
630	Shyamnagar	312596	182.3	1793	382	2	2	a	a	a	b	c	
631	Baniyal	312597	289.6	1075	234	1	1	b	a	a	b	c	
632	Musidhap	312598	262.5	1656	331	2	2	1	1	1	b	c	
633	Arazi Mishrabati	312599	677.4	2627	560	2	2	a	a	a	b	c	
634	Dakshin Maldanga	312600	81.2	523	104	1	1	a	a	a	b	c	
635	Molladighi	312601	86.4	553	126	1	1	a	a	a	b	c	
636	Karkach	312602	139.9	651	137	1	1	1	1	1	b	c	
637	Nijgram	312603	156.2	1305	271	a	a	a	a	a	c	c	
638	Bade Mayna	312604	1024.9	6452	1368	5	4	1	a	a	b	c	
639	Raghunathpur	312605	42	291	60	1	1	a	a	a	c	c	
640	Mayna	312606	183.2	3273	720	4	3	1	1	1	c	c	c
641	Anantarampur	312607	68.4	402	95	1	1	a	a	a	c	c	c
642	Dilalhati	312608	186.9	1798	403	1	1	a	a	a	c	c	
643	Updel	312609	332.6	743	167	1	1	a	a	c	c	c	
644	Amsol	312610	129.3	389	96	1	1	1	1	1	b	c	
645	Atgan	312611	145.5	700	156	1	1	a	b	b	b	c	
646	Uttar Maldanga	312612	157.4	258	50	1	1	a	b	b	b	c	
647	Uttar Mahinagar	312613	400.2	2092	408	1	1	1	b	c	c	c	
648	Bachahar	312614	194.7	1096	212	1	1	1	b	c	c	c	
649	Sonadanga	312615	64.3	0	0								
650	Hosenpur	312616	185.5	488	102	1	1	a	b	c	b	c	

- Village Directory

(As in 2009)

le. (If not available within the < 5 Kms, b for 5-10 Kms and c cility is available is given).															Number of Medical Amenities available. (If not available within the village , the distance range code viz; a for < 5 Kms, b for 5-10 Kms and c for 10+ kms of nearest place where facility is available is given).															Name of Village	Serial Number
Management institute (MI)	Polytechnic (Pt)	Vocational training school /ITI	Non-formal training centre (NFTC)	Special school for disabled (SSD)	Others (specify)	Community health centre (CHC)	Primary health centre (PHC)	Primary health sub centre (PHS)	Maternity and child welfare centre (MCW)	T.B. clinic (TBC)	Hospital-allopathic (HA)	Hospital-alternative medicine (HO)	Dispensary (D)	Veterinary hospital (VH)	Mobile health clinic (MHC)	Family welfare centre (FWC)															
15	16	17	18	19	20	21	22	23	24	25	26	27	28	29	30	31	2	1													
		c	c			c	c	1		a	a		1	a			Salbana	608													
	c	c				c	c	a		b			b				Hatfateraj	609													
	c	c				c	c	1		b			b				Ghansahar	610													
	c	c				c	c	a		b	b	b	b				Bagsarai	611													
	c	c	a	c		c		1	a	a	a	a	a	a	c	a	Ranipur	612													
	c	c		c		c	b	a	a	a	b		a	a	c	c	Kotalhati	613													
	c	c		c		c	b	a	a	a	b		a	a	c	a	Krishnabhoga	614													
	c	c	a	c		c	a	a	a	a	a		a	b	c	a	Fatepur	615													
	c	c	a	c		c	a	a	a	a	a		a	b	c	a	Mirzadpur	616													
	c	c	a	c		c	b	a	a	a	a		a	b	c	a	Dharail	617													
	c	c	a	c		c	a	a	a	a	a		a	b	c	a	Malancha	618													
	c	c	a	c		c	a	a	a	a	a		a	b	c	a	Bhalukkoka	619													
	c	c	a	c		c	a	a	a	a	a		a	b	c	a	Syampur	620													
	c	c	a	c		c	a	a	a	a	a		a	b	c	a	Matail	621													
	c	c	a	c		c	a		1	a	a		a	a	c	a	Panchpara	622													
	c	c	a	c		c	a		1	1	1	a		a	a	c	1 Chhilimpur	623													
	c	c		c		c	b	a	a	a	b		a	a	c	a	Chhota Kandar	624													
	c	c		c		c	a	a	a	a	a		a	a	c	a	Kadubari	625													
	c	c		c		c	a		1	1	1	a		a	a	c	1 Akanda	626													
	c	c	a	c		c	c	a	a	a	b			2	b	c	a	Sarakandar	627												
	c	c		c		a	a	a	a	a	a	a		a	5	a	c	a	Haridas	628											
	c	c		c		c	a	a	a	a	a		a	b	c	a	Bomka	629													
	c	c		1	c	c	b	a	a	a	b		b	b	c	a	Shyamnagar	630													
	c	c	a	c		c	b	a	a	a	b		1	b	c	a	Baniyal	631													
	c	c		1	c	c	b	a	a	a	b		b	b	c	a	Musidhap	632													
	c	c		c		c	b		1	1	1	b		1	b	c	Arazi Mishrabati	633													
	c	c		c		c	b	a	a	a	b		a	b	c	a	Dakshin Maldanga	634													
	c	c		c		c	b	a	a	a	b		a	b	c	a	Molladighi	635													
	c	c		c		c	b		1	1	1	b		b	b	c	Karkach	636													
	c	c		c		c	c	a	a	a	c		a	c	c	a	Nijgram	637													
	c	c		c					1	1	1	b		2	b	c	1 Bade Mayna	638													
	c	c		c		c	c	a	a	c			2	c	c	a	Raghunathpur	639													
c	c	c	c	c		c	c		1	1	1	c		8	c	c	1 Mayna	640													
c	c	c	c	c		c	c	a	a	a	c	c	c	a	c	c	a	Anantarampur	641												
	c	c		c		c	b		1	1	1	b		3			1 Dilalhati	642													
	c	c		c		c	c	b	b	b	c		2	c	c	b	Updel	643													
	c	c		c		c	b	a	a	a	b		1	b	c	a	Amsol	644													
	c	c		c		1	c	b	a	a	a	b		a	b	c	a	Atgan	645												
	c	c		c		c	b	a	a	a	b		a	b	c	a	Uttar Maldanga	646													
	c	c		c		1	c	c	a	a	a	c		3	c	c	a	Uttar Mahinagar	647												
	c	c		c		c	c	b	b	b	c		2	c	c	b	Bachahar	648													
																	Sonadanga	649													
	c	c		c		c	c	b	b	b	c		1	c	c	b	Hosenpur	650													

Serial Number	Name of Village	Number of Non-Government Medical Amenities available.							Availability of drinking water - Yes / No							
		Charitable non Govt. hospital/Nursing home.	Medical practitioner with MBBS Degree	Medical practitioner with other degree	Medical practitioner with no degree	Traditional practitioner and faith healer	Medicine Shop	Others	Tap water (Treated/Untreated)	Well water (Covered / Uncovered well)	Hand Pump	Tube wells / Bore well	Spring	River / Canal	Tank / Pond / Lake	Others
1	2	32	33	34	35	36	37	38	39	40	41	42	43	44	45	46
608	Salbana	0	0	1	0	0	0	0	No	Yes	Yes	Yes	No	No	Yes	No
609	Hatfateraj	0	0	0	0	0	0	0	No	Yes	No	No	No	No	Yes	No
610	Ghansahar	0	0	0	0	0	0	0	No	Yes	No	No	No	No	Yes	No
611	Bagsarai	0	0	0	1	0	0	0	No	No	Yes	No	No	No	Yes	No
612	Ranipur	0	0	0	0	1	0	0	No	Yes	No	No	No	No	No	No
613	Kotalhati	0	0	0	0	0	0	0	No	Yes	Yes	No	No	No	No	No
614	Krishnabhoga	0	0	0	0	1	0	0	No	Yes	Yes	No	No	No	No	No
615	Fatepur	0	0	1	0	0	0	0	No	Yes	Yes	No	No	No	No	No
616	Mirzadpur	0	0	0	1	0	0	0	No	Yes	Yes	No	No	No	No	No
617	Dharail	0	0	0	0	0	0	0	No	Yes	No	No	No	No	No	No
618	Malancha	0	0	0	0	1	0	0	No	Yes	No	No	No	No	No	No
619	Bhalukkoka	0	0	0	0	0	0	0	No	Yes	No	No	No	No	No	No
620	Syampur	0	0	0	0	1	0	0	No	Yes	Yes	No	No	No	No	No
621	Matail	0	0	0	0	1	0	0	No	Yes	Yes	Yes	No	No	No	No
622	Panchpara	0	0	0	1	2	0	0	No	Yes	Yes	No	No	No	No	No
623	Chhilimpur	0	0	6	0	4	1	0	No	Yes	Yes	Yes	No	No	No	No
624	Chhota Kandar	0	0	0	0	0	0	0	No	Yes	No	No	No	No	No	No
625	Kadubari	0	0	0	6	0	0	0	No	Yes	No	No	No	No	No	No
626	Akanda	0	0	0	0	0	0	0	No	Yes	No	No	No	No	No	No
627	Sarakandar	0	0	0	2	1	2	0	No	Yes	Yes	No	No	No	No	No
628	Haridas	0	0	0	5	5	0	0	No	Yes	No	Yes	No	No	No	No
629	Bomka	0	0	0	1	1	0	0	No	Yes	Yes	No	No	No	No	No
630	Shyamnagar	0	0	0	4	0	0	0	No	Yes	Yes	No	No	No	No	No
631	Baniyal	0	0	0	1	1	1	0	No	Yes	Yes	Yes	No	No	No	No
632	Musidhap	0	0	0	1	1	0	0	No	Yes	Yes	Yes	No	No	No	No
633	Arazi Mishrabati	0	0	0	1	0	1	0	No	No	Yes	Yes	No	No	No	No
634	Dakshin Maldanga	0	0	0	0	0	0	0	No	Yes	Yes	No	No	No	No	No
635	Molladighi	0	0	0	0	0	0	0	No	Yes	Yes	No	No	No	No	No
636	Karkach	0	0	0	0	0	0	0	No	Yes	Yes	No	No	No	No	No
637	Nijgram	0	0	0	0	0	0	0	No	Yes	Yes	No	No	No	No	No
638	Bade Mayna	0	0	2	0	5	0	0	No	No	Yes	Yes	No	No	No	No
639	Raghunathpur	0	0	2	0	2	0	0	No	No	Yes	No	No	No	No	No
640	Mayna	0	0	5	3	0	1	0	No	No	Yes	Yes	No	No	No	No
641	Anantarampur	0	0	0	0	0	0	0	No	No	Yes	No	No	No	No	No
642	Dilalhati	0	0	3	0	2	0	0	No	No	Yes	Yes	No	No	No	No
643	Updel	0	0	0	0	0	0	0	No	Yes	Yes	No	No	No	No	No
644	Amsol	0	0	0	1	0	1	0	No	Yes	Yes	No	No	No	No	No
645	Atgan	0	0	0	0	0	0	0	No	Yes	Yes	No	No	No	No	No
646	Uttar Maldanga	0	0	0	0	0	0	0	No	No	Yes	No	No	No	No	No
647	Uttar Mahinagar	0	0	0	3	0	3	0	No	Yes	Yes	Yes	No	No	No	No
648	Bachahar	0	0	0	2	0	2	0	No	Yes	Yes	No	No	No	No	No
649	Sonadanga															
650	Hosenpur	0	0	0	1	0	1	0	No	Yes	Yes	No	No	No	No	No

Availability of toilet & others Yes / No				Communication and transport facilities (If amenities available code -Yes is given except for Village Pin Code ,If not available within the village , the distance range code viz; a for < 5 Kms, b for 5-10 Kms and c for 10+ kms of nearest place where facility is available is given).								
Community toilet including bath.	Community toilet excluding bath.	Rural sanitary mart or sanitary hardware outlet available near the village.	Community bio- gas or recycle of waste for productive use.	Post office(PO)	Sub post office (SPO)	Post & Telegraph office (P&TO)	Village Pin Code	Telephones (Land lines)	Public call office (PCO)	Mobile phone coverage	Name of Village	Serial Number
47	48	49	50	51	52	53	54	55	56	57	2	1
No	No	Yes	No			a	732124	Yes	b	Yes	Salbana	608
No	No	No	No	a	b	b	732124	a	a	Yes	Hatfateraj	609
No	No	No	No	a	a	a	732124	a	a	Yes	Ghansahar	610
No	No	No	No	Yes	b	b	732124	Yes	b	Yes	Bagsarai	611
No	No	No	No	c	a	c	732124	a	a	Yes	Ranipur	612
No	No	No	No	c	a	a	732124	a	a	a	Kotalhati	613
No	No	No	No	c	a	a	732124	a	a	a	Krishnabhoga	614
No	No	No	No	c	b	c	732124	Yes	a	Yes	Fatepur	615
No	No	No	No	c	b	c	732124	a	a	Yes	Mirzadpur	616
No	No	No	No	c	b	c	732124	Yes	a	Yes	Dharail	617
No	No	No	No	c	b	c	732124	a	a	Yes	Malancha	618
No	No	No	No	c	b	c	732124	a	Yes	b	Bhalukkoka	619
No	No	No	No	c	b	c	732124	a	a	Yes	Syampur	620
No	No	No	No	c	b	c	732124	a	Yes	b	Matail	621
No	No	No	No	c	a	c	732124	Yes	Yes	Yes	Panchpara	622
No	No	No	No	c	a	c	732124	Yes	Yes	a	Chhilimpur	623
No	No	No	No	c	a	a	732124	a	a	a	Chhota Kandar	624
No	No	No	No	c	a	a	732124	Yes	a	a	Kadubari	625
No	No	No	No	c	a	a	732124	Yes	a	a	Akanda	626
No	No	Yes	No	c	b	c	732124	Yes	Yes	Yes	Sarakandar	627
Yes	No	No	No	c	a	a	732124	a	a	a	Haridas	628
No	No	No	No	c	a	a	732124	a	a	a	Bomka	629
No	No	No	No	c	b	c	732124	Yes	Yes	Yes	Shyamnagar	630
No	No	No	No	c	a	c	732124	Yes	Yes	Yes	Baniyal	631
No	No	No	No	c	b	c	732124	Yes	Yes	Yes	Musidhap	632
No	No	No	No	c	b	b	732138	a	Yes	Yes	Arazi Mishrabati	633
No	No	No	No	c	b	b	732124	a	a	Yes	Dakshin Maldanga	634
No	No	No	No	c	b	b	732124	b	b	Yes	Molladighi	635
No	No	No	No	c	b	b	732124	a	b	Yes	Karkach	636
No	No	No	No	c	c	c	732124	a	a	Yes	Nijgram	637
No	No	No	No	c	b	c	732124	Yes		Yes	Bade Mayna	638
No	No	No	Yes	c	c	c	732124	a	b	Yes	Raghunathpur	639
No	No	No	No	c	c	c	732124	Yes	c	Yes	Mayna	640
No	No	No	No	a	c	c	732124	Yes	b	b	Anantarampur	641
No	No	No	No	Yes	b	b	732124	Yes		Yes	Dilalbati	642
No	No	No	No	c	c	c	732124	Yes	a	Yes	Updel	643
No	No	No	No	c	b	b	732124	Yes	b	Yes	Amsol	644
No	No	No	No	c	b	b	732124	Yes	a	Yes	Atgan	645
No	No	No	No	c	b	b	732124	Yes	a	Yes	Uttar Maldanga	646
No	No	No	No			c	732124	Yes	a	Yes	Uttar Mahinagar	647
No	No	No	No	c	c	c	732124	Yes	Yes	Yes	Bachahar	648
											Sonadanga	649
No	No	No	No	c	c	c	732124	a	a	Yes	Hosenpur	650

Communication and transport facilities (If amenities available code -Yes is given except for Village Pin Code ,If not available within the village , the distance range code viz; a for < 5 Kms, b for 5-10 Kms and c for 10+ kms of nearest place where facility is available is given).													Village connected to highway (If amenities available code village , the distance range c and c for 10+ kms of nearest			
Serial Number	Name of Village	Internet cafes/ Common service centre (CSC)	Private courier facility	Bus service (Public & Private)	Railway stations	Auto/Modified Autos	Taxis and Vans	Tractors	Cycle-pulled rickshaws(Manual & Machine driven)	Carts driven by animals	Sea /River ferry service	Connected to national highway(NH)	Connected to state highway(SH)	Connected to major district road (MDR)	Connected to others district road	Pucca roads
1	2	58	59	60	61	62	63	64	65	66	67	68	69	70	71	72
608	Salbana	c	a	Yes	a	a	Yes	Yes	Yes	Yes	c	a		Yes	Yes	Yes
609	Hatfateraj	c	b	a	b	c	a	b	Yes	Yes	c	b	a			a
610	Ghansahar	a	a	a	b	c	a	c	Yes	Yes	c	b	a			a
611	Bagsarai	b	a	a	b	b	b	b	b	b	c	Yes	a	a		a
612	Ranipur	a	a	a	a	a	a	Yes	Yes	Yes	c	a	a	a	a	a
613	Kotalhati	a	a	a	b	a	Yes	a	Yes	Yes	c	a	a	a	a	a
614	Krishnabhoga	a	a	a	b	a	Yes	a	Yes	b	c	a	a	a	a	a
615	Fatepur	b	b	a	b	a	a	Yes	Yes	Yes	b	a	a		Yes	b
616	Mirzadpur	b	b	a	b	a	a	Yes	Yes	Yes	b	b	a		a	b
617	Dharail	b	b	a	b	a	a	Yes	Yes	Yes	b	a	b	a	b	b
618	Malancha	b	b	a	b	a	a	Yes	Yes	Yes	c	b	a		b	b
619	Bhalukkoka	b	a	a	a	a	Yes	Yes	Yes	Yes	b	a	a	a	b	b
620	Syampur	b	a	a	b	a	a	a	Yes	Yes	b	b	a	a	b	b
621	Matail	b	a	a	a	a	Yes	Yes	Yes	Yes	b	a	a	Yes	Yes	b
622	Panchpara	a	a	Yes	a	Yes	Yes	Yes	Yes	Yes	b	Yes		Yes	Yes	a
623	Chhilimpur	a	Yes	Yes	Yes	Yes	Yes	Yes	Yes	Yes	b	Yes			b	b
624	Chhota Kandar	a	a	a	b	a	Yes	a	Yes	a	c	a	a	a	a	a
625	Kadubari	a	a	Yes	a	Yes	Yes	Yes	Yes	Yes	b	Yes				Yes
626	Akanda	a	a	Yes	a	Yes	Yes	Yes	Yes	a	c		a	a	a	Yes
627	Sarakandar	b	b	Yes	b	Yes	Yes	Yes	Yes	Yes	b	a			b	b
628	Haridas	a	a	a	a	a	Yes	a	Yes	a	Yes		a	a	a	a
629	Bomka	a	a	a	a	a	Yes	a	Yes	Yes	c	a	a	a	a	a
630	Shyamnagar	Yes	b	Yes	Yes	b	Yes	Yes	Yes	Yes	c		a		b	b
631	Baniyal	b	b	a	b	a	a	Yes	Yes	Yes	b	Yes	a		b	b
632	Musidhap	b	b	Yes	b	Yes	Yes	Yes	Yes	Yes	c	Yes	a		b	b
633	Arazi Mishrabati	b	b	Yes	b	b	Yes	c	Yes	b	c	Yes	b	c	c	b
634	Dakshin Maldanga	b	b	a	b	b	a		Yes	a	c	a	b	b	b	a
635	Molladighi	b	b	b	b	a	Yes		a	a	c	b	b	b	Yes	b
636	Karkach	b	b	b	b	b	Yes		Yes	a	c	a	b	a	a	a
637	Nijgram	c	c	c	b	a	Yes		Yes	Yes	c	a	b	a	a	a
638	Bade Mayna	b	b	Yes	Yes	Yes	a	a	Yes	Yes	Yes	Yes			Yes	Yes
639	Raghunathpur	a	c	a	c	a	a		Yes	Yes	c	a	a	a	Yes	a
640	Mayna	Yes	c	Yes	c	c	Yes	b	Yes	b	c	Yes			Yes	Yes
641	Anantarampur	Yes	a	Yes	c	c	a	b	Yes	Yes	c	a	a			b
642	Dilalhati	b	b	a	b	a	Yes	b	Yes	a	c	a	a	a	Yes	a
643	Updel	c	c	c	c	a	Yes	b	Yes	Yes	c			b	Yes	a
644	Amsol	b	b	b	b	a	Yes	a	Yes	Yes	c	a	b	a	a	a
645	Atgan	b	b	b	b	a	Yes	b	Yes	Yes	c	a	b	a	a	a
646	Uttar Maldanga	b	b	a	b	a	Yes	b	Yes	Yes	c	a	b	a	a	a
647	Uttar Mahinagar	c	c	a	c	a	Yes	b	Yes	Yes	c	b	c	a	a	a
648	Bachahar	c	c	b	c	b	Yes	b	Yes	Yes	c	b	c	b	b	b
649	Sonadanga															
650	Hosenpur	c	c	a	c	a	Yes	b	Yes	Yes	c	c	b	b	b	b

ys,village roads, banks & credit societies
 :-Yes is given, If not available within the
 code viz; a for < 5 Kms, b for 5-10 Kms
 place where facility is available is given).

Availability of miscellaneous facilities (If amenities available code -Yes is given, If not
 available within the village , the distance range code viz; a for < 5 Kms, b for 5-10 Kms
 and c for 10+ kms of nearest place where facility is available is given).

73	74	75	76	77	78	79	80	81	82	83	84	85	86	87	Name of Village	Serial Number
Yes	Yes	Yes	a	a	c	Yes	Yes	b	a	Yes	a	Yes	Yes	Salbana	608	
Yes		Yes	b	b	c	Yes	Yes	c	a	Yes	Yes	Yes	Yes	Hatfateraj	609	
Yes		Yes	a	a	c	Yes	Yes	c	a	Yes	a	Yes	Yes	Ghansahar	610	
Yes		a	b	b	c	Yes	Yes	c	b	b	b	Yes	Yes	Bagsarai	611	
Yes		a	a	a	c	Yes	a	c	a	a	a	Yes	Yes	Ranipur	612	
Yes		a	a	a	c	Yes	a	c	a	a	a	Yes	Yes	Kotalhati	613	
Yes		a	a	a	c	Yes	a	c	a	a	a	Yes	Yes	Krishnabhoga	614	
Yes	Yes	a	b	c	Yes	a	c	a	b	Yes	b	Yes	Yes	Fatepur	615	
Yes		b	a	b	c	Yes	a	c	a	b	b	Yes	Yes	Mirzadpur	616	
Yes		b	a	b	c	Yes	a	c	a	b	b	Yes	Yes	Dharail	617	
Yes		b	a	b	c	Yes	a	c	a	b	b	Yes	Yes	Malancha	618	
Yes		b	a	b	c	Yes	a	c	a	b	b	Yes	Yes	Bhalukkoka	619	
Yes		b	a	b	c	Yes	a	c	a	b	b	Yes	Yes	Syampur	620	
Yes		Yes	a	b	c	Yes	Yes	c	a	b	b	Yes	Yes	Matail	621	
Yes		a	a	a	b	Yes	a	c	a	a	a	Yes	Yes	Panchpara	622	
Yes		Yes	a	a	Yes	Yes	a	Yes	Yes	a	a	Yes	Yes	Chhilimpur	623	
Yes		a	a	a	c	Yes	a	c	a	a	a	Yes	Yes	Chhota Kandar	624	
Yes		Yes	a	a	c	Yes	a	Yes	a	a	a	Yes	Yes	Kadubari	625	
Yes		Yes	a	a	c	Yes	a	c	a	a	a	Yes	Yes	Akanda	626	
Yes		b	b	b	c	Yes	a	c	a	a	b	Yes	Yes	Sarakandar	627	
Yes		Yes	a	a	c	Yes	a	c	a	a	a	Yes	Yes	Haridas	628	
Yes		a	a	a	c	Yes	a	c	a	a	a	Yes	Yes	Bomka	629	
Yes		Yes	b	b	c	Yes	Yes	Yes	Yes	b	b	Yes	Yes	Shyamnagar	630	
Yes		Yes	b	b	c	Yes	Yes	c	a	b	b	Yes	Yes	Baniyal	631	
Yes		Yes	b	b	c	Yes	a	c	a	b	b	Yes	Yes	Musidhap	632	
Yes	Yes	Yes	b	b	b	b	a	c	a	b	b	Yes	Yes	Arazi Mishrabati	633	
Yes		a	b	b	b	b	a	b	a	b	b	Yes	Yes	Dakshin Maldanga	634	
Yes		a	b	b	c	a	a	c	a	a	b	Yes	Yes	Molladighi	635	
Yes		a	b	b	c	a	Yes	c	Yes	b	b	Yes	Yes	Karkach	636	
Yes		Yes	c	c	c	a	b	c	a	a	c	Yes	Yes	Nijgram	637	
Yes		Yes	a	b	c	Yes	a	c	a	b	Yes	Yes	Yes	Bade Mayna	638	
Yes		Yes	a	c	c	a	a	c	a	c	Yes	Yes	Yes	Raghunathpur	639	
Yes		Yes	Yes	c	c	Yes	Yes	Yes	Yes	Yes	Yes	Yes	Yes	Mayna	640	
Yes		Yes	a	c	c	Yes	a	c	a	Yes	Yes	Yes	Yes	Anantarampur	641	
Yes		Yes	a	b	c	Yes	Yes	b	a	Yes	Yes	Yes	Yes	Dilalhati	642	
Yes		a	c	c	c	a	a	c	Yes	a	c	Yes	Yes	Updel	643	
Yes		a	b	b	c	Yes	a	c	a	a	b	Yes	Yes	Amsol	644	
Yes		a	b	b	c	Yes	a	c	a	a	b	Yes	Yes	Atgan	645	
a		a	b	b	b	Yes	a	c	a	a	b	Yes	Yes	Uttar Maldanga	646	
Yes		Yes	c	c	c	Yes	a	c	a	b	c	Yes	Yes	Uttar Mahinagar	647	
Yes		Yes	c	c	c	Yes	b	c	a	b	c	Yes	Yes	Bachahar	648	
														Sonadanga	649	
Yes		a	c	c	c	Yes	b	c	b	b	c	Yes	Yes	Hosenpur	650	

Availability of miscellaneous facilities (If amenities available code -Yes is given, If not available within the village , the distance range code viz; a for < 5 Kms, b for 5-10 Kms and c for 10+ kms of nearest place where facility is available is given).												Availability of electricity (Yes/No)			
Serial Number	Name of Village	ASHA (Accredited Social Health Activist)	Community centre with/without TV	Sports Field,	Sports Club / Recreation Centre	Cinema / Video Hall	Public Library	Public Reading Room	Newspaper Supply	Assembly Polling station	Birth & Death Registration Office	Power Supply for Domestic Use (ED)	Power Supply for Agricultural Use (EAG)	Power Supply for Commercial Use (EC)	Power Supply for All Uses (EA)
1	2	88	89	90	91	92	93	94	95	96	97	98	99	100	101
608	Salbana	Yes	Yes	Yes	Yes	Yes	Yes	Yes	Yes	Yes	a	Yes	No	Yes	No
609	Hatfateraj	Yes	a	Yes	Yes	Yes	Yes	Yes	Yes	a	a	Yes	No	No	No
610	Ghansahar	Yes	Yes	a	a	a	Yes	Yes	Yes	Yes	Yes	Yes	No	No	No
611	Bagsarai	Yes	Yes	b	Yes	b	Yes	Yes	Yes	Yes	a	Yes	No	No	No
612	Ranipur	a	a	a	a	a	a	a	Yes	a	a	Yes	No	No	No
613	Kotalhati	a	a	Yes	Yes	a	a	a	Yes	Yes	a	Yes	No	No	No
614	Krishnabhoga	a	a	a	Yes	a	a	a	Yes	a	a	Yes	No	No	No
615	Fatepur	Yes	Yes	Yes	b	a	Yes	b	a	a	Yes	Yes	Yes	Yes	Yes
616	Mirzadpur	a	b	Yes	Yes	b	a	a	Yes	a	a	Yes	No	No	No
617	Dharail	a	b	Yes	Yes	b	b	b	Yes	a	a	Yes	Yes	Yes	Yes
618	Malancha	a	b	a	Yes	b	b	b	Yes	a	b	Yes	No	No	No
619	Bhalukkoka	a	b	a	a	b	b	b	Yes	a	a	Yes	No	No	No
620	Syampur	a	b	Yes	Yes	b	a	a	Yes	a	a	Yes	No	No	No
621	Matail	Yes	b	Yes	Yes	b	Yes	Yes	Yes	Yes	a	Yes	Yes	Yes	Yes
622	Panchpara	a	a	Yes	Yes	a	a	a	Yes	Yes	Yes	Yes	Yes	Yes	Yes
623	Chhilimpur	Yes	a	a	Yes	a	a	a	Yes	Yes	a	Yes	Yes	Yes	Yes
624	Chhota Kandar	Yes	a	a	a	a	a	a	Yes	a	a	Yes	No	No	No
625	Kadubari	Yes	a	Yes	Yes	a	a	a	Yes	Yes	a	Yes	No	Yes	No
626	Akanda	a	a	Yes	Yes	a	a	a	Yes	Yes	a	Yes	No	No	No
627	Sarakandar	a	b	Yes	Yes	b	a	a	Yes	Yes	a	Yes	No	No	No
628	Haridas	Yes	a	Yes	Yes	a	a	a	Yes	Yes	a	Yes	No	No	No
629	Bomka	a	a	a	Yes	a	Yes	Yes	Yes	a	a	Yes	No	No	No
630	Shyamnagar	Yes	b	a	a	b	b	b	Yes	Yes	a	Yes	No	Yes	No
631	Baniyal	Yes	b	Yes	Yes	b	a	a	Yes	a	a	Yes	No	No	No
632	Musidhap	Yes	b	Yes	Yes	b	b	b	Yes	Yes	a	Yes	Yes	Yes	Yes
633	Arazi Mishrabati	Yes	b	a	a	b	b	b	Yes	Yes	b	Yes	No	No	No
634	Dakshin Maldanga	b	b	Yes	Yes	b	b	b	a	a	b	Yes	No	No	No
635	Molladighi	b	b	Yes	Yes	b	Yes	Yes	Yes	Yes	a	Yes	No	No	No
636	Karkach	Yes	b	a	Yes	b	a	a	Yes	Yes	b	Yes	No	No	No
637	Nijgram	a	c	Yes	Yes	a	a	a	a	a	a	Yes	Yes	No	No
638	Bade Mayna	c	b	Yes	Yes	a	Yes	Yes	Yes	Yes	Yes	Yes	Yes	Yes	Yes
639	Raghunathpur	Yes	c	Yes	Yes	c	Yes	Yes	Yes	Yes	Yes	Yes	No	No	No
640	Mayna	Yes	c	a	Yes	Yes	c	Yes	Yes	Yes	c	Yes	Yes	Yes	Yes
641	Anantarampur	Yes	c	c	a	Yes	a	c	c	Yes	c	Yes	Yes	Yes	Yes
642	Dilalhati	b	b	a	a	a	b	Yes	Yes	a	c	Yes	No	Yes	No
643	Updel	a	c	Yes	Yes	c	a	a	Yes	Yes	a	Yes	No	No	No
644	Amsol	a	b	Yes	Yes	b	b	b	Yes	a	a	Yes	No	No	No
645	Atgan	a	b	Yes	Yes	b	b	b	Yes	Yes	a	Yes	Yes	No	No
646	Uttar Maldanga	a	b	a	a	b	b	b	Yes	a	a	Yes	No	No	No
647	Uttar Mahinagar	a	c	a	b	c	c	c	a	Yes	b	Yes	No	No	No
648	Bachahar	Yes	c	a	b	c	c	c	b	Yes	b	Yes	No	Yes	No
649	Sonadanga														
650	Hosenpur	a	c	a	b	c	c	c	b	a	b	Yes	No	No	No

Nearest Town		Land Use							
		Area under different types of land use (in hectares rounded up to one decimal place)							
Name	Distance range code i.e. a for < 5 Kms, b for 5-10 Kms and c for 10+ kms .	Forests	Area under Non-agricultural Uses	Barren and Un-cultivable land	Permanent Pastures and Other Grazing Lands	Land Under Miscellaneous Tree Crops etc.	Culturable Waste Land	Name of Village	Serial Number
102	103	104	105	106	107	108	109	2	1
OLD MALDA	b	0	29.7	0	0	0	1	Salbana	608
OLD MALDA	b	0	13.2	0	0	0	0	Hatfateraj	609
OLD MALDA	b	0	11.9	0	0	0	1.2	Ghansahar	610
OLD MALDA	b	0	30.1	0	0	0	3	Bagsarai	611
OLD MALDA	b	0	31.5	0	0	0	5.9	Ranipur	612
OLD MALDA	b	0	25.2	0	0	0	0	Kotalhati	613
OLD MALDA	c	0	17.7	0	0	0	0	Krishnabhoga	614
OLD MALDA	b	1	35.6	0	0	0	16.2	Fatepur	615
OLD MALDA	b	0	22.7	0	0	0	5	Mirzadpur	616
OLD MALDA	b	0	14.1	0	0	0	1.9	Dharail	617
OLD MALDA	b	10	12.4	0	0	0	3	Malancha	618
OLD MALDA	b	0	16.3	0	0	0	1	Bhalukkoka	619
OLD MALDA	b	2	14	0	0	0	4	Syampur	620
OLD MALDA	b	2.5	82.9	0	0	0	7.8	Matail	621
OLD MALDA	b	2.6	10.5	0	0	0	2	Panchpara	622
OLD MALDA	b	1.5	16	0	0	0	1	Chhilimpur	623
OLD MALDA	c	0	11.8	0	0	0	0.2	Chhota Kandar	624
OLD MALDA	c	2	22.5	0	0	0	0.1	Kadubari	625
OLD MALDA	c	0	10.1	0	0	0	0	Akanda	626
OLD MALDA	b	0.5	22.4	0	0	0	1.6	Sarakandar	627
OLD MALDA	c	0	28.5	0	0	0	7	Haridas	628
OLD MALDA	b	0	10	0	0	0	0	Bomka	629
OLD MALDA	b	0	35.2	0	0	0	2.1	Shyamnagar	630
OLD MALDA	b	0	55.6	0	0	0	2	Baniyal	631
OLD MALDA	b	0	43.5	0	0	0	5	Musidhap	632
OLD MALDA	b	0	133.4	0	0	0	9.1	Arazi Mishrabati	633
OLD MALDA	b	0	10.2	0	0	0	1	Dakshin Maldanga	634
OLD MALDA	b	0	12.4	0	0	0	0	Molladighi	635
OLD MALDA	b	0	25.9	0	0	0	2	Karkach	636
OLD MALDA	b	0	19.2	0	0	0	2	Nijgram	637
OLD MALDA	b	0	140	0	0	0	14.9	Bade Mayna	638
OLD MALDA	b	0	6	0	0	0	1	Raghunathpur	639
OLD MALDA	b	0	45	0	0	0	13.2	Mayna	640
OLD MALDA	b	0	4.4	0	0	0	4	Anantarampur	641
OLD MALDA	c	0	20.9	0	0	0	1	Dilalbati	642
OLD MALDA	b	0	50	0	0	0	30	Updel	643
OLD MALDA	b	0	17.3	0	0	0	8	Amsol	644
OLD MALDA	b	0	18.5	0	0	0	10.1	Atgan	645
OLD MALDA	b	0	32.3	0	0	0	0.1	Uttar Maldanga	646
OLD MALDA	b	0	45.1	0	0	0	0.1	Uttar Mahinagar	647
OLD MALDA	b	0	32.7	0	0	0	2	Bachahar	648
OLD MALDA	b	0	5.4	0	0	0	4	Sonadanga	649
OLD MALDA	b	0	35.4	0	0	0	10.1	Hosenpur	650

Land Use												
Area under different types of land use (in hectares rounded up to one decimal place)								Area irrigated by source (in hectare).				
Serial Number	Name of Village	Fallow lands other than current fallows	Current Fallows	Net Area Sown	Total Irrigated Land Area	Total Un-irrigated Land Area	Canals (C)	Wells/Tube-wells(W/TW)	Tanks/Lakes(T/L)	Water Falls(WF)	Others(O)	
1	2	110	111	112	113	114	115	116	117	118	119	
608	Salbana	0	0	95	25	70	1	1	22	0	1	
609	Hatfateraj	0	0	66	16	50	0	0	15	0	1	
610	Ghansahar	0	0	60	15	45	0	1	13	0	1	
611	Bagsarai	0	0	122	25	97	0	1	22	0	2	
612	Ranipur	0	0	146	36	110	15	0	21	0	0	
613	Kotalhati	0	0	85	13	72	0	0	13	0	0	
614	Krishnabhoga	0	0	48	8	40	0	0	8	0	0	
615	Fatepur	0	0	267.2	72	195.2	3	0	69	0	0	
616	Mirzadpur	0	0	116	25	91	0	0	25	0	0	
617	Dharail	0	0	55	20	35	0	0	20	0	0	
618	Malancha	0	0	80	12	68	0	0	12	0	0	
619	Bhalukkoka	0	0	58	10	48	0	0	10	0	0	
620	Syampur	0	0	68	7	61	0	0	7	0	0	
621	Matail	0	0	390	70	320	0	20	50	0	0	
622	Panchpara	0	0	70	20	50	0	0	20	0	0	
623	Chhilimpur	0	0	62	10	52	0	0	10	0	0	
624	Chhota Kandar	0	0	38	3	35	0	0	3	0	0	
625	Kadubari	0	0	70	14	56	2	0	12	0	0	
626	Akanda	0	0	32	0	32	0	0	0	0	0	
627	Sarakandar	0	0	92	15	77	0	0	15	0	0	
628	Haridas	0	0	105	5	100	2	0	3	0	0	
629	Bomka	0	0	40	12	28	0	4.5	7.5	0	0	
630	Shyamnagar	0	0	145	2	143	0	0	2	0	0	
631	Baniyal	0	0	232	188	44	0	2	86	0	100	
632	Musidhap	0	0	214	66	148	0	5	61	0	0	
633	Arazi Mishrabati	0	0	535	360	175	360	0	0	0	0	
634	Dakshin Maldanga	0	0	70	10	60	0	8	2	0	0	
635	Molladighi	0	0	74	7	67	0	0	7	0	0	
636	Karkach	0	0	112	5	107	0	0	5	0	0	
637	Nijgram	0	0	135	45	90	0	5	40	0	0	
638	Bade Mayna	0	0	870	500	370	100	300	100	0	0	
639	Raghunathpur	0	0	35	26	9	0	16	10	0	0	
640	Mayna	0	0	125	55	70	30	25	0	0	0	
641	Anantarampur	0	0	60	15	45	0	10	5	0	0	
642	Dilalhati	0	0	165	65	100	0	65	0	0	0	
643	Updel	0	0	252.6	65	187.6	0	5	60	0	0	
644	Amsol	0	0	104	20	84	0	0	20	0	0	
645	Atgan	0	0	116.9	65	51.9	0	5	60	0	0	
646	Uttar Maldanga	0	0	125	120	5	0	120	0	0	0	
647	Uttar Mahinagar	0	0	355	260	95	0	160	100	0	0	
648	Bachahar	0	0	160	25	135	0	7	18	0	0	
649	Sonadanga	0	0	55	50	5	0	50	0	0	0	
650	Hosenpur	0	0	140	35	105	0	15	20	0	0	

Name of three most important commodities manufactured			Name of Village	Serial Number
First	Second	Third		
120	121	122	2	1
			Salbana	608
			Hatfateraj	609
			Ghansahar	610
			Bagsarai	611
			Ranipur	612
			Kotalhati	613
			Krishnabhoga	614
Rice Mill			Fatepur	615
			Mirzadpur	616
			Dharail	617
			Malancha	618
			Bhalukkoka	619
			Syampur	620
			Matail	621
Rice Mill	Flour Mill		Panchpara	622
			Chhilimpur	623
			Chhota Kandar	624
			Kadubari	625
Rice Mill			Akanda	626
Rice Mill	Flour Mill		Sarakandar	627
			Haridas	628
			Bomka	629
Rice Mill	Flour Mill		Shyamnagar	630
Rice Mill	Flour Mill		Baniyal	631
Rice Mill	Flour Mill		Musidhap	632
			Arazi Mishrabati	633
			Dakshin Maldanga	634
			Molladighi	635
Rice Mill			Karkach	636
Rice Mill			Nijgram	637
			Bade Mayna	638
			Raghunathpur	639
			Mayna	640
			Anantarampur	641
			Dilalbati	642
			Updel	643
			Amsol	644
			Atgan	645
			Uttar Maldanga	646
Rice Mill			Uttar Mahinagar	647
Rice Mill			Bachahar	648
			Sonadanga	649
			Hosenpur	650

Serial Number	Name of Village	Location code no.	Total area of the village (in hectares rounded up to one decimal place)	Total population (2011 census)	Number of households (2011 census)	Number of educational amenities available in village, the distance range code viz; a for 0-5 kms, b for 5-10 kms, c for 10+ kms of nearest place where facility is available							
						Pre-Primary school (PP)	Primary school (P)	Middle school (M)	Secondary School (S)	Senior Secondary school (SS)	Degree college of arts, science & commerce (ASC)	Engineering college(EC)	Medical college (MC)
1	2	3	4	5	6	7	8	9	10	11	12	13	14
651	Doas	312617	278.7	1643	377	2	1	1	a	b	c		
652	Chakdaha	312618	76.8	19	4	a	a	a	a		c		
653	Gohalnuri	312619	70	170	37	a	a	a	a	c	c		
654	Bonordighi	312620	139.8	1045	231	1	1	1	a	c	c		
655	Bajedoas	312621	44.5	276	57	a	a	a	a	c			
656	Khalamba	312622	209.1	962	213	1	1	a	a	c	c		
657	Katna	312623	152.6	1448	312	1	1	1	1	c	c		
658	Kalihor	312624	104	362	74	a	a	a	a	c	c		
659	Methrani	312625	46.4	473	111	a	a	a	a	b	c		
660	Bajemalanipur	312626	76.7	182	43	1	1	a	a	c	c		
661	Malanipur	312627	95.2	133	31	a	a	a	a	c	c		
662	Sripatipur	312628	75.4	0	0								
663	Jagadishpur	312629	95.1	321	80	a	a	a	a	c	c		
664	Taherkhani	312630	85	644	139	a	a	a	a	c	c	c	
665	Arjunpur	312631	88.1	866	202	1	a	a	a	a	c		
666	Amaitor	312632	112.4	835	191	a	a		a	c	c		
667	Gobindapur	312633	51.4	977	213	1	1	1	1	1	c	c	
668	Kandar	312634	132.9	533	110	1	1	1	a	b	b	c	
669	Ichahar	312635	114.5	476	113	1	1	1	a	b	b	c	
670	Uttar Naogram	312636	176.2	1220	267	2	1	1	1	b	b	c	
671	Telihar	312637	126.6	648	134	a	a		a	b	b	c	
672	Digra	312638	99.3	501	97	1	1		a	a	b	c	
673	Nalpur	312639	120.6	1295	246	a	a		a	b	b	c	
674	Dahil	312640	174.9	1816	354	2	1	b	b	b	b		
675	Dangapara	312641	152.6	1145	251	1	1	b	b	b	b		
676	Pirpara	312642	93	369	83	1	1	a	a	a	a		
677	Mahil	312643	191.6	1887	437	2	2	1	a	b	b	c	
678	Madnagar	312644	85.5	469	97	1	1	1	a	a	a	c	
679	Bajesahil	312645	167.5	756	161	1	1		a	b	b	c	
680	Chak Musadanga	312646	93	139	26	a	a		a	b	b	c	
681	Musadanga	312647	74	537	110	1	a		a	b	b	c	
682	Kail	312648	61.8	743	157	1	1		a	b	b	c	
683	Sahil	312649	232.7	1232	271	2	2	1	a	b	b	c	
684	Nandalalpur	312650	70.4	338	80	1	1	1	a	c	c		
685	Mahanagar	312651	294.7	1786	384	2	1	a	a	b	b		
686	Chaksundar	312652	140.4	603	139	a	a	a	a	c	c		
687	Lakshmipur	312653	306.9	1669	374	2	1	1	1	1	c		
688	Manikor	312654	113.5	241	59	c	a	b	a	a	c	c	
689	Ratul	312655	327	2374	481	2	1	c	a	a	c	c	
690	Shekhpara	312656	128.8	931	209	1	1	c	a	a	c	c	
691	Atghara	312657	241.6	1261	284	1	1	c	a	a	c	c	
692	Gurandar	312658	56.4	0	0								
693	Deotala	312659	671.4	4916	1072	5	4	b	b	c	c		

- Village Directory

(As in 2009)

le. (If not available within the < 5 Kms, b for 5-10 Kms and c cility is available is given).		Number of Medical Amenities available. (If not available within the village , the distance range code viz; a for < 5 Kms, b for 5-10 Kms and c for 10+ kms of nearest place where facility is available is given).										Name of Village	Serial Number					
15	16	17	18	19	20	21	22	23	24	25	26			27	28	29	30	31
Management institute (MI)	Polytechnic (Pt)	Vocational training school /ITI	Non-formal training centre (NFTC)	Special school for disabled (SSD)	Others (specify)	Community health centre (CHC)	Primary health centre (PHC)	Primary health sub centre (PHS)	Maternity and child welfare centre (MCW)	T.B. clinic (TBC)	Hospital-allopathic (HA)	Hospital-alternative medicine (HO)	Dispensary (D)	Veterinary hospital (VH)	Mobile health clinic (MHC)	Family welfare centre (FWC)		
																	Doas	651
	c			c		c	c	a	a	a	c		a	b		a	Chakdaha	652
	c			c		c	c	a	a	a	c		b	a		a	Gohalnuri	653
	c			c		c	c	1	4	1	c		1	a		1	Bonordighi	654
c				c		c	c	a	1	a	c		a	b		a	Bajedoas	655
	c			c		1	c	c	a	3	a	c		a	a		Khalamba	656
	c	c		c	c	c	c	a	1	2	1	c	1	b		1	Katna	657
						c	c	a	1	a	c		a	b		a	Kalihor	658
	c			c		c	b	a	1	a	b	b	a	a		a	Methrani	659
	c			c		c	c	a	1	a	c		a	b		a	Bajemalanipur	660
	c			c		c	c	a	1	a	a		a	b			Malanipur	661
																	Sripatipur	662
	c			c		c	c	a	1	a	c		a	b		a	Jagadishpur	663
	c	c		c		c	c	1	1	1	c		1	c		1	Taherkhani	664
	c			c		c	c	a	2	a	c		a	c		a	Arjunpur	665
c	c		c			c	c	a	a	a	c		3	c	c	a	Amaitor	666
	c	c	c			c	c	a	a	a	c		1	c	c	a	Gobindapur	667
	c	c		c		c	b	a	a	a	b		a	b	c	a	Kandar	668
	c	c		c		c	b	1	1	1	b		1	b	c	1	Ichahar	669
	c	c		c		c	b	1	1	1	b		5	b	c	1	Uttar Naogram	670
	c	c		c		c	b	a	a	a	b		1	c	c	a	Telihar	671
	c	c		c		c	a	a	a	a	a		4	a	c	a	Digra	672
	c	c		c		c	b	a	a	a	b		a	b	c	a	Nalpur	673
				c		c	a	a	a	a			b	b		b	Dahil	674
				c		c	a	a	a	a			b	b			Dangapara	675
				c		c											Pirpara	676
	c	c		c		1	c	b	b	b	b		a	b	c	b	Mahil	677
	c	a		c		c	a	a	a	a	a		a	c	a	a	Madnagar	678
	c	c		c		c	b	a	a	a	b		a	b	c	a	Bajesahil	679
	c	c		c		c	b	a	a	a	b		a	b	c	a	Chak Musadanga	680
	c	c		c		c	b	a	a	a	b		3	b	c	a	Musadanga	681
	c	c		c		c	b	a	a	a	b		2	b	c	a	Kail	682
	c	c		c		c	b	a	a	a	b		a	b	c	a	Sahil	683
c	c			c		c	c	a	1	2	c		a	b			Nandalalpur	684
	c			c		1	c	b	a	4	a	b		a	b		Mahanagar	685
	c	c		c		c	c	a	1	a	c		a	b		a	Chaksundar	686
				c		c	1	1	1	1			3				Lakshmipur	687
	c	c		c		c	c	a	a	a	c		a	b		a	Manikor	688
	c	c		c		c	c	a	a	a	c		1	a		a	Ratul	689
	c	c		c		c	c	1	1	1	c		1	a		1	Shekhpara	690
	c	c		c		c	a	a	a	a	a		2	b		a	Atghara	691
																	Gurandar	692
	c			c		c	c	1	8	1	c		1	1		1	Deotala	693

Serial Number	Name of Village	Number of Non-Government Medical Amenities available.							Availability of drinking water - Yes / No							
		Charitable non Govt. hospital/Nursing home.	Medical practitioner with MBBS Degree	Medical practitioner with other degree	Medical practitioner with no degree	Traditional practitioner and faith healer	Medicine Shop	Others	Tap water (Treated/Untreated)	Well water (Covered / Uncovered well)	Hand Pump	Tube wells / Bore well	Spring	River / Canal	Tank / Pond / Lake	Others
1	2	32	33	34	35	36	37	38	39	40	41	42	43	44	45	46
651	Doas	0	0	0	1	0	0	0	No	Yes	No	No	No	No	No	Yes
652	Chakdaha	0	0	0	0	0	0	0	No	Yes	No	No	No	No	No	No
653	Gohalnuri	0	0	0	0	0	0	0	No	Yes	No	No	No	No	Yes	No
654	Bonordighi	0	0	0	0	0	0	0	No	Yes	No	No	No	No	Yes	No
655	Bajedoas	0	0	0	0	0	0	0	No	Yes	No	No	No	No	Yes	No
656	Khalamba	0	0	0	0	0	0	0	No	Yes	No	No	No	No	Yes	No
657	Katna	0	0	1	2	0	1	0	Yes	Yes	Yes	No	No	No	Yes	No
658	Kalihor	0	0	0	0	0	0	0	No	Yes	No	No	No	No	Yes	No
659	Methrani	0	0	0	0	0	0	0	No	Yes	No	No	No	No	Yes	No
660	Bajemalanipur	0	0	0	0	0	0	0	No	Yes	No	No	No	No	Yes	No
661	Malanipur	0	0	0	0	0	0	0	No	Yes	No	No	No	No	Yes	No
662	Sripatipur															
663	Jagadishpur	0	0	0	0	0	0	0	No	Yes	No	No	No	No	No	Yes
664	Taherkhani	0	0	0	0	0	0	0	Yes	Yes	Yes	No	No	No	Yes	No
665	Arjunpur	0	0	0	3	0	0	0	No	Yes	No	No	No	No	Yes	No
666	Amaitor	0	0	0	3	0	3	0	No	Yes	Yes	No	No	No	No	No
667	Gobindapur	0	0	0	1	0	1	0	No	Yes	Yes	No	No	No	No	No
668	Kandar	0	0	0	0	0	0	0	No	Yes	Yes	Yes	No	No	No	No
669	Ichahar	0	0	0	1	0	1	0	No	Yes	Yes	No	No	No	No	No
670	Uttar Naogram	0	0	0	5	0	5	0	No	Yes	Yes	No	No	No	No	No
671	Telihar	0	0	0	1	0	1	0	No	Yes	Yes	No	No	No	No	No
672	Digra	0	0	0	4	0	4	0	No	Yes	Yes	No	No	No	No	No
673	Nalpur	0	0	0	0	0	0	0	No	Yes	Yes	No	No	No	No	No
674	Dahil	0	0	0	0	0	0	0	No	Yes	Yes	No	No	No	No	No
675	Dangapara	0	0	0	0	0	0	0	No	Yes	Yes	No	No	No	No	No
676	Pirpara	0	0	0	0	0	0	0	No	Yes	Yes	No	No	No	No	No
677	Mahil	0	0	0	0	0	0	0	No	Yes	Yes	No	No	No	No	No
678	Madnahr	0	0	0	2	0	2	0	No	Yes	Yes	No	No	No	No	No
679	Bajesahil	0	0	0	0	0	0	0	No	Yes	Yes	No	No	No	No	No
680	Chak Musadanga	0	0	0	0	0	0	0	No	Yes	Yes	No	No	No	No	No
681	Musadanga	0	0	0	3	0	3	0	No	Yes	Yes	No	No	No	No	No
682	Kail	0	0	0	2	0	2	0	No	Yes	Yes	Yes	No	No	No	No
683	Sahil	0	0	0	0	0	0	0	No	Yes	Yes	No	No	No	No	No
684	Nandalalpur	0	0	0	0	0	0	0	No	Yes	No	No	No	No	Yes	No
685	Mahanagar	0	0	2	3	0	0	0	No	Yes	No	No	No	No	Yes	No
686	Chaksundar	0	0	0	0	0	0	0	No	Yes	No	No	No	No	Yes	No
687	Lakshmipur	0	0	1	0	2	1	0	No	Yes	Yes	No	No	No	No	No
688	Manikor	0	0	0	0	0	0	0	No	Yes	Yes	No	No	No	No	No
689	Ratul	0	0	0	1	0	0	0	No	Yes	Yes	No	No	No	No	No
690	Shekhpara	0	0	0	1	0	0	0	No	Yes	Yes	No	No	No	No	No
691	Atghara	0	0	0	2	0	0	0	No	Yes	Yes	No	No	No	No	No
692	Gurandar															
693	Deotala	0	0	2	2	0	2	0	Yes	Yes	No	No	No	No	No	Yes

Availability of toilet & others Yes / No				Communication and transport facilities (If amenities available code -Yes is given except for Village Pin Code ,If not available within the village , the distance range code viz; a for < 5 Kms, b for 5-10 Kms and c for 10+ kms of nearest place where facility is available is given).								
Community toilet including bath.	Community toilet excluding bath.	Rural sanitary mart or sanitary hardware outlet available near the village.	Community bio- gas or recycle of waste for productive use.	Post office(PO)	Sub post office (SPO)	Post & Telegraph office (P&TO)	Village Pin Code	Telephones (Land lines)	Public call office (PCO)	Mobile phone coverage	Name of Village	Serial Number
47	48	49	50	51	52	53	54	55	56	57	2	1
No	No	No	No	c	c	c	732124	Yes	Yes	Yes	Doas	651
No	No	No	No	c	c	c	732124	a	a	Yes	Chakdaha	652
No	No	No	No	c	c	c	732124	a	c	Yes	Gohalnuri	653
No	No	No	No	c	c	c	732128	Yes	a	Yes	Bonordighi	654
No	No	No	No	c	c	c	732124	a	a	Yes	Bajedoas	655
No	No	No	No	c	c	c	732124	Yes	a	Yes	Khalamba	656
No	No	No	No	c	c	c	732124	Yes	Yes	Yes	Katna	657
No	No	No	No	c	c	b	732124	Yes	a	Yes	Kalihor	658
No	No	No	No	c	b	b	732124	Yes	a	Yes	Methrani	659
No	No	No	No	c	c	c	732124	Yes	a	Yes	Bajemalanipur	660
No	No	No	No	c	c	c	732124	Yes	a	Yes	Malanipur	661
											Sripatipur	662
No	No	No	No	c	c	c	732124	Yes	a	Yes	Jagadishpur	663
Yes	No	No	No	c	c	c	732124	Yes	b	Yes	Taherkhani	664
No	No	No	No	c	c	c	732124	Yes	b	Yes	Arjunpur	665
No	No	No	No	c	c	c	732124	Yes	Yes	Yes	Amaitor	666
No	No	No	No	c	c	c	732124	Yes	a	Yes	Gobindapur	667
No	No	No	No	c	b	b	732124	a	a	Yes	Kandar	668
No	No	No	No	c	b	b	732124	Yes	a	Yes	Ichahar	669
No	No	No	No	c	b	b	732124	Yes	Yes	Yes	Uttar Naogram	670
No	No	No	No	c	b	b	732124	Yes	a	Yes	Telihar	671
No	No	No	No	c	a	a	732124	Yes	a	Yes	Digra	672
No	No	No	No	c	b	b	732124	b	b	Yes	Nalpur	673
No	No	No	No	c	b	b	732138	a	b	Yes	Dahil	674
No	No	No	No	c	b	b	732124	b	b	Yes	Dangapara	675
No	No	No	No	c	a	a	732124	a	a	Yes	Pirpara	676
No	No	No	No	c	b	b	732138	Yes	a	Yes	Mahil	677
No	No	No	No	c	a	a	732124	a	a	Yes	Madnaha	678
No	No	No	No	c	b	b	732124	a	a	Yes	Bajesahil	679
No	No	No	No	c	b	b	732124	a	a	Yes	Chak Musadanga	680
No	No	No	No	c	b	b	732124	Yes	a	Yes	Musadanga	681
No	No	No	No	c	b	b	732102	a	a	Yes	Kail	682
No	No	No	No	c	b	b	732124	Yes	a	Yes	Sahil	683
No	No	No	No	c	c	c	732124	Yes	b	Yes	Nandalalpur	684
No	No	No	No	c	b	b	732124	Yes	Yes	Yes	Mahanagar	685
No	No	No	No	c	c	c	732124	Yes	a	Yes	Chaksundar	686
No	Yes	No	No	c	c	c	732205	Yes	c	Yes	Lakshmipur	687
No	No	No	No	c	c	c	732124	Yes	a	Yes	Manikor	688
No	No	No	No	c	c	c	732124	Yes	a	Yes	Ratul	689
No	No	No	No	c	c	c	732124	Yes	a	Yes	Shekhpara	690
No	No	No	No	c	c	c	732102	Yes	a	Yes	Atghara	691
											Gurandar	692
No	No	No	No	c	c	c	732124	Yes	Yes	Yes	Deotala	693

Communication and transport facilities (If amenities available code -Yes is given except for Village Pin Code ,If not available within the village , the distance range code viz; a for < 5 Kms, b for 5-10 Kms and c for 10+ kms of nearest place where facility is available is given).													Village connected to highway (If amenities available code viz; a for < 5 Kms, b for 5-10 Kms and c for 10+ kms of nearest place where facility is available is given).				
Serial Number	Name of Village	Internet cafes/ Common service centre (CSC)	Private courier facility	Bus service (Public & Private)	Railway stations	Auto/Modified Autos	Taxis and Vans	Tractors	Cycle-pulled rickshaws(Manual & Machine driven)	Carts driven by animals	Sea /River ferry service	Connected to national highway(NH)	Connected to state highway(SH)	Connected to major district road (MDR)	Connected to others district road	Pucca roads	
1	2	58	59	60	61	62	63	64	65	66	67	68	69	70	71	72	
651	Doas	c	c	Yes	b	b	Yes	Yes	Yes	Yes	c	c				b	
652	Chakdaha	c	c	a	b	c	Yes	a	Yes	Yes	c	c	a			b	
653	Gohalnuri	c	c	a	a	c	Yes	a	Yes	Yes	c	c	a	a		b	
654	Bonordighi	c	c	a	a	c	Yes	c	Yes	Yes	Yes		a	a		b	
655	Bajedoas	c	c	a	b	c	Yes	a	Yes	Yes	c	c	a	a		b	
656	Khalamba	c	c	a	a	c	Yes	Yes	Yes	Yes	c	c	a	a	a	b	
657	Katna	c	c	Yes	b	c	Yes	Yes	Yes	Yes	c	c	Yes	b		b	
658	Kalihor	c	c	a	a	c	Yes	a	Yes	Yes	c	c		a		b	
659	Methrani	b	b	a	a	b	Yes	Yes	Yes	Yes	c	b	Yes	a		b	
660	Bajemalanipur	c	c	Yes	b	c	Yes	Yes	Yes	Yes	c	c	Yes	a	a	b	
661	Malanipur	c	b	Yes	a	c	Yes	Yes	Yes	Yes	c	c		a		b	
662	Sripatipur																
663	Jagadishpur	c	c	Yes	b	c	Yes	Yes	Yes	Yes	c	c		b		b	
664	Taherkhani	c	c	a	c	c	Yes	a	Yes	Yes	c	c	a	b		a	
665	Arjunpur	c	c	Yes	b	b	Yes	Yes	Yes	Yes	c	c		c		a	
666	Amaitor	c	c	a	c	a	Yes		Yes	Yes	c	c	a		Yes	Yes	
667	Gobindapur	c	c	a	c	a	Yes	a	Yes	Yes	c	c	a		Yes	Yes	
668	Kandar	b	b	b	b	a	Yes	b	a	a	c	c	a		Yes	a	
669	Ichahar	b	b	b	b	a	Yes	b	Yes	Yes	c	b	b	a	a	a	
670	Uttar Naogram	b	b	b	b	Yes	Yes	b	Yes	Yes	c	b	a	a	a	Yes	
671	Telihar	b	b	b	b	a	Yes	b	Yes	Yes	c	b	a	a	a	a	
672	Digra	a	a	a	a	Yes	Yes	b	Yes	Yes	c	b	a		Yes	Yes	
673	Nalpur	b	b	b	b	b	Yes		a	a	c	b	a		Yes	Yes	
674	Dahil	b	b	b	b	b	Yes	Yes	Yes	b	c	b	Yes	b	b	b	
675	Dangapara	b	b	b	b	b	Yes	Yes	Yes	Yes	c	b	b	b	b	a	
676	Pirpara	a	a	a	a	a	Yes	Yes	Yes	a	c	a	a	a	a	a	
677	Mahil	b	b	a	b	a	Yes	a	Yes	Yes	c	c	Yes	a	a	Yes	
678	Madnahr	a	a	a	a	a	Yes	a	Yes	Yes	c	b	a		Yes	Yes	
679	Bajesahil	b	b	a	b	a	Yes	a	a	Yes	c	c	a	a	a	a	
680	Chak Musadanga	b	b	b	b	a	Yes		a	a	c	b	b		Yes	Yes	
681	Musadanga	b	b	b	b	a	Yes	b	a	Yes	c	b	b		Yes	Yes	
682	Kail	b	b	b	b	Yes	Yes	b	Yes	a	c	c			a	Yes	
683	Sahil	b	b	a	b	b	Yes		Yes	Yes	c	c	a	a	a	a	
684	Nandalalpur	c	c	a	b	c	Yes	a	Yes	Yes	c	c	a	a		b	
685	Mahanagar	b	a	Yes	b	Yes	Yes	Yes	Yes	Yes	c	b	Yes	b		b	
686	Chaksundar	c	c	a	a	c	Yes	a	Yes	Yes	c	c	a	a		a	
687	Lakshmipur	c	c	a	a	c	Yes	Yes	Yes	Yes	c	a	a		Yes	Yes	
688	Manikor	c	c	a	a	a	a	a	Yes	Yes	c	c	a	a	a	a	
689	Ratul	c	c	a	a	a	a	a	Yes	Yes	c	c	a		Yes	Yes	
690	Shekhpara	c	c	a	a	a	a	a	Yes	Yes	c	c	a	a	a	a	
691	Atghara	c	c	a	a	a	a	a	Yes	Yes	c	c	a		Yes	Yes	
692	Gurandar																
693	Deotala	c	c	Yes	Yes	c	Yes	Yes	Yes	Yes	c	c	Yes			b	

ys,village roads, banks & credit societies
 :-Yes is given, If not available within the
 code viz; a for < 5 Kms, b for 5-10 Kms
 place where facility is available is given).

Availability of miscellaneous facilities (If amenities available code -Yes is given, If not
 available within the village , the distance range code viz; a for < 5 Kms, b for 5-10 Kms
 and c for 10+ kms of nearest place where facility is available is given).

73	74	75	76	77	78	79	80	81	82	83	84	85	86	87	Name of Village	Serial Number
Yes		Yes	b	c	c	Yes	a	Yes	a	Yes	c	Yes	Yes	Doas	651	
Yes		a			c	a	a	c	a	Yes	c	a	Yes	Chakdaha	652	
Yes		a	b	c	c	Yes	Yes	b	a	a	c	c	a	Gohalnuri	653	
Yes		Yes	b	c	c	Yes	a	c	a	c	c	Yes	Yes	Bonordighi	654	
Yes		a	b	c	c	Yes	a	c	a	c	c	Yes	Yes	Bajedoas	655	
Yes		a	b	c	c	Yes	a	c	a	c	c	Yes	Yes	Khalamba	656	
Yes		Yes	Yes	c	c	Yes	a	Yes	b	Yes	c	Yes	Yes	Katna	657	
Yes		a	a	c	c	Yes	a	c	a	c	c	Yes	Yes	Kalihor	658	
Yes		a	a	b	c	Yes	Yes	c	a	b	b	Yes	Yes	Methrani	659	
Yes		Yes	a	c	c	Yes	a	c	a	c	c	Yes	Yes	Bajemalanipur	660	
Yes		Yes	a	c	c	Yes	a	c	a	c	c	Yes	Yes	Malanipur	661	
														Sripatipur	662	
Yes		a	b	c	c	Yes	a	c	a	c	c	Yes	Yes	Jagadishpur	663	
Yes		b	b	c	c	Yes	a	c	a	c	c	Yes	Yes	Taherkhani	664	
Yes		a	b	c	c	Yes	Yes	Yes	Yes	c	c	Yes	Yes	Arjunpur	665	
Yes		a	c	c	c	Yes	a	Yes	Yes	a	c	Yes	Yes	Amaitor	666	
Yes		a	c	c	c	Yes	Yes	c	a	a	c	Yes	Yes	Gobindapur	667	
Yes		a	b	b	c	Yes	a	c	a	b	b	Yes	Yes	Kandar	668	
Yes		a	b	b	c	Yes	a	c	a	a	b	Yes	Yes	Ichahar	669	
Yes		Yes	b	b	c	Yes	Yes	Yes	Yes	Yes	b	Yes	Yes	Uttar Naogram	670	
Yes		a			c	Yes	a	c	a	a	b	Yes	Yes	Telihar	671	
Yes		a	a	a	c	a	a	c	a	a	a	Yes	Yes	Digra	672	
Yes		Yes	b	b	c	a	a	c	a	b	b	Yes	Yes	Nalpur	673	
Yes		Yes	b	b	c	Yes	a	c	b	b	b	b	Yes	Dahil	674	
Yes		Yes	b	b	c	Yes	a	c	b	b	b	Yes	Yes	Dangapara	675	
Yes		a	a	a	c	Yes	a	c	a	a	Yes	a	Yes	Pirpara	676	
Yes		Yes	b	b	Yes	Yes	Yes	c	a	a	b	Yes	a	Mahil	677	
Yes		a	a	a	c	Yes	a	c	Yes	a	a	Yes	Yes	Madnagar	678	
Yes		a	b	b	c	Yes	a	c	a	a	b	Yes	Yes	Bajesahil	679	
a		a	b	b	c	Yes	a	c	a	a	b	Yes	Yes	Chak Musadanga	680	
Yes		a	b	b	c	Yes	a	c	a	a	b	Yes	Yes	Musadanga	681	
Yes		a	b	b	c	Yes	Yes	c	Yes	a	b	Yes	Yes	Kail	682	
Yes		Yes	b	b	c	Yes	a	c	a	a	b	Yes	Yes	Sahil	683	
Yes		a	a	c	c	Yes	a	c	b	c	c	Yes	Yes	Nandalalpur	684	
Yes		Yes	a	b	c	Yes	a	Yes	a	b	b	Yes	Yes	Mahanagar	685	
Yes		a	a	c	c	Yes	a	c	b	c	c	Yes	Yes	Chaksundar	686	
Yes		Yes	c	c	c	Yes	Yes	Yes	Yes	c	c	Yes	Yes	Lakshmipur	687	
Yes		a	a	c	Yes	Yes	a	c	a	Yes	c	Yes	Yes	Manikor	688	
Yes		Yes	a	c	c	Yes	a	c	a	a	c	Yes	Yes	Ratul	689	
Yes		a	a	c	c	Yes	Yes	c	a	a	c	Yes	Yes	Shekhpara	690	
Yes		Yes	a	c	c	Yes	Yes	c	Yes	a	c	Yes	Yes	Atghara	691	
														Gurandar	692	
Yes		Yes	b	c	c	Yes	Yes	Yes	Yes	c	c	Yes	Yes	Deotala	693	

Availability of miscellaneous facilities (If amenities available code -Yes is given, If not available within the village , the distance range code viz; a for < 5 Kms, b for 5-10 Kms and c for 10+ kms of nearest place where facility is available is given).													Availability of electricity (Yes/No)			
Serial Number	Name of Village	ASHA (Accredited Social Health Activist)	Community centre with/without TV	Sports Field,	Sports Club / Recreation Centre	Cinema / Video Hall	Public Library	Public Reading Room	Newspaper Supply	Assembly Polling station	Birth & Death Registration Office	Power Supply for Domestic Use (ED)	Power Supply for Agricultural Use (EAG)	Power Supply for Commercial Use (EC)	Power Supply for All Uses (EA)	
1	2	88	89	90	91	92	93	94	95	96	97	98	99	100	101	
651	Doas	Yes	c	Yes	Yes	c	b	b	Yes	Yes	b	Yes	No	No	No	
652	Chakdaha	a	a	a	a	a	b	b	a	a	b	Yes	No	No	No	
653	Gohalnuri	a	c	a	a	c	a	a	Yes	a	b	Yes	No	No	No	
654	Bonordighi	a	c	c	c	c	a	a	Yes	a	b	Yes	No	No	No	
655	Bajedoas	a	c	b	b	c	b	b	Yes	a	b	Yes	No	No	No	
656	Khalamba	Yes	c	a	a	c	a	a	Yes	a	b	Yes	Yes	No	No	
657	Katna	Yes	c	Yes	Yes	Yes	b	b	Yes	Yes	Yes	Yes	No	Yes	No	
658	Kalihor	a	c	Yes	a	c	a	a	Yes	a	a	Yes	No	No	No	
659	Methrani	Yes	b	Yes	a	b	a	a	Yes	a	a	Yes	No	No	No	
660	Bajemalanipur	a	c	a	a	c	b	b	Yes	a	a	Yes	Yes	No	No	
661	Malanipur	Yes	c	a	a	c	a	a	Yes	a	a	Yes	Yes	No	No	
662	Sripatipur															
663	Jagadishpur	a	c	a	a	c	b	b	Yes	a	b	Yes	No	No	No	
664	Taherkhani	a	a	a	a	c	c	c	Yes	a	b	Yes	No	No	No	
665	Arjunpur	Yes	c	a	Yes	c	b	b	Yes	a	b	Yes	Yes	No	No	
666	Amaitor	Yes	c	Yes	Yes	a	c	c	Yes	a	a	Yes	No	Yes	No	
667	Gobindapur	Yes	c	a	a	a	c	c	Yes	Yes	a	Yes	Yes	No	No	
668	Kandar	a	b	Yes	a	b	b	b	Yes	a	a	Yes	Yes	No	No	
669	Ichahar	a	b	Yes	Yes	b	a	b	Yes	a	a	Yes	No	No	No	
670	Uttar Naogram	Yes	b	Yes	Yes	b	Yes	Yes	Yes	Yes	a	Yes	No	Yes	No	
671	Telihar	Yes	b	Yes	Yes	b	b	b	Yes	a	a	Yes	No	No	No	
672	Digra	a	a	Yes	Yes	a	a	a	Yes	a	b	Yes	No	No	No	
673	Nalpur	a	b	a	b	b	b	b	a	Yes	b	Yes	No	Yes	No	
674	Dahil	Yes	b	Yes	Yes	b	Yes	Yes	Yes	a	a	Yes	No	No	No	
675	Dangapara	Yes	b	Yes	Yes	b	Yes	Yes	Yes	Yes	a	Yes	Yes	No	No	
676	Pirpara	Yes	Yes	a	Yes	Yes	a	Yes	Yes	a	a	Yes	No	No	No	
677	Mahil	Yes	b	Yes	Yes	b	b	b	Yes	Yes	a	Yes	Yes	Yes	Yes	
678	Madnahr	a	a	a	a	a	a	a	Yes	a	Yes	Yes	No	No	No	
679	Bajesahil	a	b	Yes	Yes	b	b	b	a	a	c	Yes	No	No	No	
680	Chak Musadanga	a	b	a	a	b	b	b	a	a	a	Yes	No	No	No	
681	Musadanga	Yes	b	a	a	b	b	b	Yes	a	a	Yes	No	No	No	
682	Kail	Yes	b	a	a	b	b	b	Yes	Yes	Yes	Yes	Yes	Yes	Yes	
683	Sahil	a	b	a	a	b	b	b	a	Yes	a	Yes	No	No	No	
684	Nandalalpur	a	c	Yes	Yes	c	b	b	Yes	Yes	a	Yes	No	No	No	
685	Mahanagar	a	b	a	Yes	b	a	a	Yes	Yes	a	Yes	No	No	No	
686	Chaksundar	c	a	a	c	b	b	Yes	Yes	a	a	Yes	No	Yes	No	
687	Lakshmipur	Yes	c	Yes	Yes	c	Yes	Yes	Yes	Yes	a	Yes	Yes	Yes	Yes	
688	Manikor	Yes	c	a	c	c	a	a	Yes	a	b	Yes	No	No	No	
689	Ratul	Yes	c	a	c	c	a	a	Yes	Yes	c	Yes	No	No	No	
690	Shekhpara	a	c	a	c	c	a	a	Yes	a	c	Yes	No	No	No	
691	Atghara	Yes	c	a	a	c	a	a	Yes	Yes	c	Yes	No	No	No	
692	Gurandar															
693	Deotala	Yes	Yes	Yes	Yes	c	Yes	Yes	Yes	Yes	Yes	Yes	Yes	No	No	

Nearest Town		Land Use							
		Area under different types of land use (in hectares rounded up to one decimal place)							
Name	Distance range code i.e. a for < 5 Kms, b for 5-10 Kms and c for 10+ kms .	Forests	Area under Non-agricultural Uses	Barren and Un-cultivable land	Permanent Pastures and Other Grazing Lands	Land Under Miscellaneous Tree Crops etc.	Culturable Waste Land	Name of Village	Serial Number
102	103	104	105	106	107	108	109	2	1
OLD MALDA	b	0	46.7	0	0	0	2	Doas	651
OLD MALDA	b	0	12.8	0	0	0	2	Chakdaha	652
OLD MALDA	b	0	9.2	0	0	0	0.8	Gohalnuri	653
OLD MALDA	b	0	22.8	0	0	0	2	Bonordighi	654
OLD MALDA	b	0	8.5	0	0	0	1	Bajedoas	655
OLD MALDA	b	0	27.2	0	0	0	2	Khalamba	656
OLD MALDA	b	0	21.8	0	0	0	2.9	Katna	657
OLD MALDA	b	0	17	0	0	0	2	Kalihor	658
OLD MALDA	b	0	21.8	0	0	0	2.8	Methrani	659
OLD MALDA	b	0	12.3	0	0	0	6.1	Bajemalanipur	660
OLD MALDA	b	0	12	0	0	0	3.3	Malanipur	661
		0	6	0	0	0	4.4	Sripatipur	662
OLD MALDA	b	0	15.1	0	0	0	2	Jagadishpur	663
OLD MALDA	b	0	13.4	0	0	0	1.6	Taherkhani	664
OLD MALDA	b	0	14.9	0	0	0	1.2	Arjunpur	665
OLD MALDA	b	0	17.4	0	0	0	0	Amaitor	666
OLD MALDA	b	0	11.4	0	0	0	0	Gobindapur	667
OLD MALDA	b	0	15.9	0	0	0	2	Kandar	668
OLD MALDA	b	0	16.5	0	0	0	10.1	Ichahar	669
OLD MALDA	b	0	39.2	0	0	0	18.2	Uttar Naogram	670
OLD MALDA	b	0	14.6	0	0	0	2	Telihar	671
OLD MALDA	b	0	3.9	0	0	0	10.4	Digra	672
OLD MALDA	b	0	13.6	0	0	0	2	Nalpur	673
OLD MALDA	b	0	33.9	0	0	0	20.2	Dahil	674
OLD MALDA	b	0	26.6	0	0	0	5	Dangapara	675
OLD MALDA	b	0	16.8	0	0	0	5.3	Pirpara	676
OLD MALDA	b	0	9.1	0	0	0	17.5	Mahil	677
OLD MALDA	b	0	2.9	0	0	0	7.6	Madnagar	678
OLD MALDA	b	0	8	0	0	0	14.5	Bajesahil	679
OLD MALDA	b	0	4.8	0	0	0	8.2	Chak Musadanga	680
OLD MALDA	b	0	10	0	0	0	2	Musadanga	681
OLD MALDA	b	0	3.1	0	0	0	5.7	Kail	682
OLD MALDA	b	0	34.8	0	0	0	2.8	Sahil	683
OLD MALDA	b	0	4.8	0	0	0	5.7	Nandalalpur	684
OLD MALDA	b	0	53.9	0	0	0	2.8	Mahanagar	685
OLD MALDA	b	0	24	0	0	0	6.4	Chaksundar	686
OLD MALDA	b	0	65	0	0	0	10.9	Lakshmipur	687
OLD MALDA	b	0	21.5	0	0	0	2	Manikor	688
OLD MALDA	b	0	67	0	0	0	2	Ratul	689
OLD MALDA	b	0	24.2	0	0	0	2.6	Shekhpara	690
OLD MALDA	b	0	48.6	0	0	0	2	Atghara	691
		0	7.7	0	0	0	4.6	Gurandar	692
OLD MALDA	b	0	148.7	0	0	0	7.7	Deotala	693

Land Use												
Area under different types of land use (in hectares rounded up to one decimal place)							Area irrigated by source (in hectare).					
Serial Number	Name of Village	Fallow lands other than current fallows	Current Fallows	Net Area Sown	Total Irrigated Land Area	Total Un-irrigated Land Area	Canals (C)	Wells/Tube-wells(W/TW)	Tanks/Lakes(T/L)	Water Falls(WF)	Others(O)	
1	2	110	111	112	113	114	115	116	117	118	119	
651	Doas	0	0	230	40	190	0	3	37	0	0	
652	Chakdaha	0	0	62	7	55	0	2	5	0	0	
653	Gohalnuri	0	0	60	7	53	0	2	5	0	0	
654	Bonordighi	0	0	115	15	100	0	6	9	0	0	
655	Bajedoas	0	0	35	10	25	0	4	6	0	0	
656	Khalamba	0	0	180	75	105	30	45	0	0	0	
657	Katna	0	0	128	15	113	0	5	10	0	0	
658	Kalihor	0	0	85	50	35	0	0	20	0	30	
659	Methrani	0	0	21.8	15	6.8	0	5	10	0	0	
660	Bajemalanipur	0	0	58.4	18.4	40	0	0	0	0	18.4	
661	Malanipur	0	0	80	40	40	0	15	25	0	0	
662	Sripatipur	0	0	65	8	57	1	2	5	0	0	
663	Jagadishpur	0	0	78	45	33	0	15	30	0	0	
664	Taherkhani	0	0	70	15	55	0	4.8	10.3	0	0	
665	Arjunpur	0	0	72	45	27	0	11	16	0	18	
666	Amaitor	0	0	95	20	75	0	0	20	0	0	
667	Gobindapur	0	0	40	10	30	0	2.5	7.5	0	0	
668	Kandar	0	0	115	40	75	0	9	31	0	0	
669	Ichahar	0	0	87.9	14	73.9	0	0	14	0	0	
670	Uttar Naogram	0	0	118.8	13	105.8	0	0	13	0	0	
671	Telihar	0	0	110	10	100	0	0	10	0	0	
672	Digra	0	0	85	10	75	0	0	10	0	0	
673	Nalpur	0	0	105	10	95	0	0	2	0	8	
674	Dahil	0	0	120.8	21	99.8	0	0	21	0	0	
675	Dangapara	0	0	121	18	103	10	3	5	0	0	
676	Pirpara	0	0	71	15	56	0	0	15	0	0	
677	Mahil	0	0	165	15	150	0	0	5	0	10	
678	Madnahr	0	0	75	10	65	0	0	10	0	0	
679	Bajesahil	0	0	145	20	125	3	15	2	0	0	
680	Chak Musadanga	0	0	80	15	65	0	0	15	0	0	
681	Musadanga	0	0	62	35	27	0	15	20	0	0	
682	Kail	0	0	53	8	45	0	2	6	0	0	
683	Sahil	0	0	195	28	167	0	4	24	0	0	
684	Nandalalpur	0	0	60	10	50	0	2	8	0	0	
685	Mahanagar	0	0	238	40	198	0	10	30	0	0	
686	Chaksundar	0	0	110	10	100	0	3	7	0	0	
687	Lakshmipur	0	0	231	57	174	0	38	19	0	0	
688	Manikor	0	0	90	2	88	0	0	1	0	1	
689	Ratul	0	0	258	60	198	0	0	52	0	8	
690	Shekhpara	0	0	102	20	82	0	0	15	0	5	
691	Atghara	0	0	191	30	161	0	7	22	0	1	
692	Gurandar	0	0	44	8	36	0	0	8	0	0	
693	Deotala	0	0	515	40	475	0	15	25	0	0	

Name of three most important commodities manufactured			Name of Village	Serial Number
First	Second	Third		
120	121	122	2	1
			Doas	651
			Chakdaha	652
			Gohalnuri	653
			Bonordighi	654
			Bajedoas	655
			Khalamba	656
Rice Mill			Katna	657
			Kalihor	658
			Methrani	659
			Bajemalanipur	660
			Malanipur	661
			Sripatipur	662
			Jagadishpur	663
			Taherkhani	664
Rice Mill			Arjunpur	665
Rice Mill			Amaitor	666
Rice Mill			Gobindapur	667
Rice Mill			Kandar	668
			Ichahar	669
Rice Mill			Uttar Naogram	670
			Telihar	671
			Digra	672
Rice Mill			Nalpur	673
			Dahil	674
			Dangapara	675
			Pirpara	676
Rice Mill			Mahil	677
			Madnahr	678
			Bajesahil	679
			Chak Musadanga	680
			Musadanga	681
Rice Mill	Flour Mill		Kail	682
Rice Mill			Sahil	683
			Nandalalpur	684
			Mahanagar	685
			Chaksundar	686
Rice Mill	Oil Mill		Lakshmipur	687
			Manikor	688
			Ratul	689
			Shekhpara	690
			Atghara	691
			Gurandar	692
Rice Mill			Deotala	693

Serial Number	Name of Village	Location code no.	Total area of the village (in hectares rounded up to one decimal place)	Total population (2011 census)	Number of households (2011 census)	Number of educational amenities available in village, the distance range code viz; a for 0-10 kms of nearest place where facility is available, b for 10+ kms of nearest place where facility is available							
						Pre-Primary school (PP)	Primary school (P)	Middle school (M)	Secondary School (S)	Senior Secondary school (SS)	Degree college of arts, science & commerce (ASC)	Engineering college(EC)	Medical college (MC)
1	2	3	4	5	6	7	8	9	10	11	12	13	14
694	Dhaoyail	312660	320.8	1444	320	2	1	1	1	c	c		
695	Bijalbari	312661	151.4	570	130	1	1	a	a	a	c		
696	Khord Deotala	312662	177.9	968	229	a	a	a	a	c	c		
697	Sakrol	312663	405	2022	470	2	2	b	b	c	c		
698	Babupur	312664	477.7	2709	621	3	2	1	1	1	c		
699	Kastor	312665	137.4	989	219	2	2	a	a	a	c		
700	Jalangapara	312666	61.1	202	50	1	1	a	a	a	c		
701	Tirpur	312667	46.3	462	104	a	a	a	a	a	c		
702	Dahuchi	312668	198.8	1193	268	1	1	a	a	a	c		
703	Himsim	312669	53.7	372	76	1	1	a	a	a	c		
704	Machhimpur	312670	136.9	488	113	1	1	a	a	a	c		
705	Gohailbari	312671	46.2	243	54	1	1	b	b	a	c		
706	Jamalpur	312672	175.5	811	183	1	1	a	a	a	c		
707	Uttar Malipara	312673	113.4	374	75	a	a	a	c	c			
708	Rangamati	312674	134.3	742	166	2	2	a	a	a	c		
709	Sanbandha	312675	156.6	589	138	2	2	a	a	a		c	
710	Jajilapara	312676	101.5	799	185	a	a	a	a	b	c		
711	Chak Nagar	312677	354.8	1998	434	2	1	1	1	1	c		
712	Purba Sundarpur	312678	263	657	136	1	1	a	a	b	c		
713	Baira Dangi	312679	201.3	2183	474	2	1	a	a	b	c		
714	Duba Khoksan	312680	546.6	4475	976	3	2	1	1	b	c		
715	Bil Kanchan	312681	174.7	1129	226	1	1	a	a	b	c		
716	Gangarampur	312682	65.6	347	73	a	a	a	a	b	c		
717	Mudafat Habinagar	312683	477.7	2034	425	2	2	a	a	b	c		
718	Emamnagar	312684	659.9	3094	631	3	3	1	1	b	c	c	
719	Habinagar	312685	211.2	1214	278	1	1	a	a	a	c		
720	Jotbhairab	312686	181.2	907	189	1	1	a	a	a	c		
721	Bahar	312687	91.8	716	172	a	a	a	a	b	c		
722	Chakail	312688	70.3	807	172	2	1	1	a	b	c		
723	Baje Habinagar	312689	111.3	79	17	b	b	b	b	b	c		
724	Baje Jharsabail	312690	85	294	69	a		a	a	a	a		
725	Jharsabail	312691	130.8	500	114	1	1	a	a	a	c		
726	Rajnagar	312692	156.6	762	178	1	1	1	a	a	c		
727	Madhail	312693	155.2	968	201	1	1	a	a	a	c		
728	Milikipur	312694	96.9	572	122	a	a	a	a	a	c		
729	Bardanga	312695	66.8	595	132	2	1	1	1	1	c	c	
730	Ustor	312696	58.6	171	37	a	a	b	a	c	c	c	
731	Dahara	312697	42.8	180	48	a	a	b	a	a	c	c	
732	Chandpur	312698	110.1	798	165	1	1	b	1	b	c	c	
733	Jashail	312699	89.2	455	106	1	1	a	a	a	c		
734	Singal	312700	207.8	1108	269	1	1	a	a	a	c		
735	Salaidanga	312701	271.8	1427	337	2	1	1	1	1	c	c	
736	Goragada	312702	72	316	70	1	a	c	a	b	c	c	

- Village Directory

(As in 2009)

le. (If not available within the < 5 Kms, b for 5-10 Kms and c cility is available is given).															Number of Medical Amenities available. (If not available within the village , the distance range code viz; a for < 5 Kms, b for 5-10 Kms and c for 10+ kms of nearest place where facility is available is given).															Name of Village	Serial Number
15	16	17	18	19	20	21	22	23	24	25	26	27	28	29	30	31															
Management institute (MI)	Polytechnic (Pt)	Vocational training school /ITI	Non-formal training centre (NFTC)	Special school for disabled (SSD)	Others (specify)	Community health centre (CHC)	Primary health centre (PHC)	Primary health sub centre (PHS)	Maternity and child welfare centre (MCW)	T.B. clinic (TBC)	Hospital-allopathic (HA)	Hospital-alternative medicine (HO)	Dispensary (D)	Veterinary hospital (VH)	Mobile health clinic (MHC)	Family welfare centre (FWC)															
c				c		c	c	a	4	a	c		a	a		a	Dhaoyail	694													
	c			c		c	c	a	1	a	c		a	a		a	Bijalbari	695													
	c			c		c	c	a	2	a	c		c	a		a	Khord Deotala	696													
	c			c		c	c	a	5	a	c		a	a		a	Sakrol	697													
	c	c	c	c		c		1	1	c	c	c	c	a			Babupur	698													
	c	c	c	c		c	c	a	a	c	c	c	a		1	a	Kastor	699													
	c	c	c	c		c	c	a	a	c	c	c	c	a		a	Jalangapara	700													
	c	c	c	c		c	c	a	a	c	c	c	c	c		a	Tirpur	701													
	c	c	c	c		c	c	a	a	c	c	c	c	a		a	Dahuchi	702													
	c	c	c	c		c	c	a	a	c	c	c	c	a		a	Himsim	703													
	c	c	c	c		c	c	a	a	c	c	c	c	a		a	Machhimpur	704													
	c	c	c	c		c	c	b	b	c	c	c	c	c		b	Gohailbari	705													
	c	c	c	c		c	c	a	a	c	c	c	c	a		a	Jamalpur	706													
c	c	c				c	c	a	a	c	c	c	c	b		a	Uttar Malipara	707													
	c	c	c	c		c	c		1	a	c	c	c	c	a		a	Rangamati	708												
	c	c	c	c		c	c	a	a	c	c	c	c	a		a	Sanbandha	709													
	c	c	c			c	c	a	a	c	c	c	c	a		a	Jajilapara	710													
c	c	c				c	c		1	1	c	c	c	c	a		1	Chak Nagar	711												
c	c	c				c	c	a	a	c	c	c	c	b		a	Purba Sundarpur	712													
c	c	c				c	c	a	a	c	b	b	b	b		a	Baira Dangi	713													
c	c	c				c	c		1	1	c	b	b	b			1	Duba Khoksan	714												
c	c	c				c	c	a	a	c	c	c	c	a		a	Bil Kanchan	715													
c	c	c				c	c	a	a	c	c	c	c	a		a	Gangarampur	716													
c	c	c				c	c	a	a	c	c	c	c	a		a	Mudafat Habinagar	717													
	c	c		c		c	c	a	a	a	c		a	c		a	Emamnagar	718													
c	c	c				c	c		1	a	c	c	c	c	a		a	Habinagar	719												
c	c	c				c	c	b	a	a	c	c	c	c	a		a	Jotbhairab	720												
c	c	c				c	c	a	a	c	c	c	c	a		a	Bahar	721													
c	c	c				c	c		1	1	c	c	c	c	1		1	Chakail	722												
	c	c	c	c		c	c	b	b	c	c	c	c	b		b	Baje Habinagar	723													
	c	c	c	c		c	c	a	a	c	c	c	c	c		a	Baje Jharsabail	724													
	c	c	c	c		c	c	a	a	c	c	c	c	a	c		a	Jharsabail	725												
c	c	c	c			c	c	a	a	c	c	c	c	a		a	Rajnagar	726													
c	c	c	c	c		c	c	a	a	c	c	c	c	c			Madhail	727													
	c	c	c	c		c	c	a	a	c	c	c	c	a		a	Milikipur	728													
	c		1	c		c	c		1	1	1	c		3	c		1	Bardanga	729												
	c	a		c		c	c	a	a	a	c		a	c		a	Ustor	730													
	c	c		c		c	c	a	a	a	c		a	c		a	Dahara	731													
	c	c		c		c	c	a	a	c		a	b	b		a	Chandpur	732													
	c	c	c	c		c	c	a	a	c	c	c	c	b		a	Jashail	733													
	c	c	c	c		c	c	a	a	a	c	c	c	b		a	Singal	734													
	c	c		c		c	a		1	1	1	c		2	b		1	Salaidanga	735												
	c	c		c		c	b	a	a	a	c		1	b		a	Goragada	736													

Serial Number	Name of Village	Number of Non-Government Medical Amenities available.							Availability of drinking water - Yes / No							
		Charitable non Govt. hospital/Nursing home.	Medical practitioner with MBBS Degree	Medical practitioner with other degree	Medical practitioner with no degree	Traditional practitioner and faith healer	Medicine Shop	Others	Tap water (Treated/Untreated)	Well water (Covered / Uncovered well)	Hand Pump	Tube wells / Bore well	Spring	River / Canal	Tank / Pond / Lake	Others
1	2	32	33	34	35	36	37	38	39	40	41	42	43	44	45	46
694	Dhaoyail	0	0	0	0	0	0	0	No	Yes	No	No	No	No	Yes	No
695	Bijalbari	0	0	0	0	0	0	0	No	Yes	No	No	No	No	Yes	No
696	Khord Deotala	0	0	0	0	0	0	0	Yes	Yes	No	No	No	No	Yes	No
697	Sakrol	0	0	0	1	0	0	0	No	Yes	No	No	No	No	Yes	No
698	Babupur	0	0	1	4	0	4	0	No	No	Yes	Yes	No	No	Yes	No
699	Kastor	0	0	0	3	0	3	0	No	No	Yes	Yes	No	No	Yes	Yes
700	Jalangapara	0	0	0	0	0	0	0	No	No	Yes	Yes	No	No	Yes	No
701	Tirpur	0	0	0	0	0	0	0	No	No	Yes	Yes	No	No	Yes	No
702	Dahuchi	0	0	0	0	0	0	0	No	No	Yes	Yes	No	No	Yes	No
703	Himsim	0	0	0	0	0	0	0	No	No	Yes	No	No	No	Yes	No
704	Machhimpur	0	0	0	0	0	0	0	No	No	Yes	No	No	No	Yes	No
705	Gohailbari	0	0	0	0	0	0	0	No	No	Yes	Yes	No	No	Yes	No
706	Jamalpur	0	0	0	0	0	0	0	No	No	Yes	Yes	No	No	Yes	No
707	Uttar Malipara	0	0	0	0	0	0	0	No	No	Yes	No	No	No	Yes	No
708	Rangamati	0	0	0	0	0	0	0	No	No	Yes	Yes	No	No	Yes	No
709	Sanbandha	0	0	0	0	0	0	0	No	No	Yes	Yes	No	Yes	Yes	No
710	Jajilapara	0	0	0	0	0	0	0	No	No	Yes	Yes	No	Yes	Yes	No
711	Chak Nagar	0	0	5	0	0	0	0	No	Yes	Yes	No	No	Yes	No	No
712	Purba Sundarpur	0	0	0	0	0	0	0	No	No	Yes	Yes	No	Yes	Yes	No
713	Baira Dangi	0	0	0	0	0	0	0	No	No	Yes	No	No	Yes	No	No
714	Duba Khoksan	0	0	0	0	0	0	0	No	No	Yes	Yes	No	Yes	No	No
715	Bil Kanchan	0	0	0	0	0	0	0	No	No	Yes	No	No	Yes	Yes	No
716	Gangarpur	0	0	0	0	0	0	0	No	No	Yes	No	No	No	No	No
717	Mudafat Habinagar	0	0	0	1	0	0	0	No	No	Yes	No	No	Yes	Yes	No
718	Emamnagar	0	0	0	0	0	0	0	No	No	Yes	No	No	No	No	No
719	Habinagar	0	0	0	1	0	0	0	No	No	Yes	Yes	No	Yes	Yes	No
720	Jotbhairab	2	2	2	4	2	2	0	No	No	Yes	Yes	No	Yes	Yes	No
721	Bahar	0	0	0	1	0	0	0	No	No	Yes	No	No	Yes	Yes	No
722	Chakail	0	0	0	2	0	0	0	No	No	Yes	No	No	No	Yes	No
723	Baje Habinagar	0	0	0	0	0	0	0	No	No	No	No	No	Yes	Yes	No
724	Baje Jharsabail	0	0	0	0	0	0	0	No	No	Yes	Yes	No	No	Yes	No
725	Jharsabail	0	0	0	0	0	0	0	No	No	Yes	Yes	No	No	Yes	No
726	Rajnagar	0	0	1	0	0	1	0	No	No	Yes	Yes	No	No	Yes	No
727	Madhail	0	0	0	0	0	0	0	No	No	Yes	Yes	No	No	Yes	No
728	Milikipur	0	0	0	0	0	0	0	No	No	Yes	Yes	No	No	Yes	No
729	Bardanga	0	0	0	3	0	0	0	No	Yes	Yes	No	No	No	No	No
730	Ustor	0	0	0	0	0	0	0	No	Yes	Yes	No	No	No	No	No
731	Dahara	0	0	0	0	0	0	0	No	Yes	Yes	No	No	No	No	No
732	Chandpur	0	0	0	0	0	0	0	No	Yes	Yes	No	No	No	No	No
733	Jashail	0	0	0	0	0	0	0	No	No	Yes	No	No	Yes	No	No
734	Singal	0	0	0	0	0	0	0	No	No	Yes	Yes	No	No	Yes	No
735	Salaidanga	0	0	0	2	0	0	0	No	Yes	Yes	No	No	No	No	No
736	Goragada	0	0	0	1	0	0	0	No	Yes	Yes	No	No	No	No	No

Availability of toilet & others Yes / No				Communication and transport facilities (If amenities available code -Yes is given except for Village Pin Code ,If not available within the village , the distance range code viz; a for < 5 Kms, b for 5-10 Kms and c for 10+ kms of nearest place where facility is available is given).									
Community toilet including bath.	Community toilet excluding bath.	Rural sanitary mart or sanitary hardware outlet available near the village.	Community bio- gas or recycle of waste for productive use.	Post office(PO)	Sub post office (SPO)	Post & Telegraph office (P&TO)	Village Pin Code	Telephones (Land lines)	Public call office (PCO)	Mobile phone coverage	Name of Village	Serial Number	
47	48	49	50	51	52	53	54	55	56	57	2	1	
No	No	No	No	c	c	c	732124	Yes	a	Yes	Dhaoyail	694	
No	No	No	No	c	c	c	732124	Yes	c	Yes	Bijalbari	695	
No	No	No	No	c	c	c	732124	Yes	a	Yes	Khord Deotala	696	
No	No	No	No	c	c	c	732124	Yes	a	Yes	Sakrol	697	
No	Yes	Yes	No	c	c	c	732124	a	Yes	b	Babupur	698	
No	No	No	No	c	c	c	732124	a	c	Yes	Kastor	699	
No	No	No	No	c	c	c	732124	b	c	Yes	Jalangapara	700	
No	No	No	No	c	c	c	732124	c	c	Yes	Tirpur	701	
No	No	No	No	c	c	a	732124	c	c	Yes	Dahuchi	702	
No	No	No	No	c	c	c	732124	c	c	Yes	Himsim	703	
No	No	No	No	c	c	c	732138	b	a	Yes	Machhimpur	704	
No	No	No	No	c	c	c	732124	a	c	Yes	Gohailbari	705	
No	No	No	No	c	c	c	732124	c	b	Yes	Jamalpur	706	
No	No	No	No	c	a	c	732124	a	c	Yes	Uttar Malipara	707	
No	No	No	No	c	c	c	732124	a	c	Yes	Rangamati	708	
No	No	No	No	c	c	c	732124	c	c	Yes	Sanbandha	709	
No	No	No	No	c	a	c	732124	a	c	Yes	Jajilapara	710	
No	No	No	No	c	a	c	732124	a	c	Yes	Chak Nagar	711	
No	No	No	No	c	b	c	732124	b	b	Yes	Purba Sundarpur	712	
No	No	No	No	c	a	c	733124	b	b	Yes	Baira Dangi	713	
No	No	No	No	c	Yes	c	733124	Yes	b	Yes	Duba Khoksan	714	
No	No	No	No	c	a	c	732124	a	c	Yes	Bil Kanchan	715	
No	No	No	No	c	a	c	732124	a	b	Yes	Gangarampur	716	
No	No	No	No	c	a	c	732124	a	c	Yes	Mudafat Habinagar	717	
No	No	No	No	c	c	c	732124	Yes	a	Yes	Emamnagar	718	
No	No	No	No	c	a	c	732124	a	c	Yes	Habinagar	719	
No	No	No	No	c	a	c	732124	a	c	Yes	Jotbhairab	720	
No	Yes	No	No	c	a	c	732124	a	c	Yes	Bahar	721	
No	No	No	No	c	Yes	c	732124	Yes	b	Yes	Chakail	722	
No	No	No	No	c	c	c	732124	c	c	Yes	Baje Habinagar	723	
No	No	No	No	c	c	c	732124	a	a	Yes	Baje Jharsabail	724	
No	No	No	No	c	c	c	732124	a	c	Yes	Jharsabail	725	
No	No	No	No	c	c	c	732124	c	b	Yes	Rajnagar	726	
No	No	No	No	c	c	c	732124	c	c	Yes	Madhail	727	
No	No	No	No	c	c	c	732124	c	c	Yes	Milikipur	728	
No	No	No	No	c	c	c	732124	Yes	Yes	Yes	Bardanga	729	
No	No	No	No	c	a	c	732124	a	a	Yes	Ustor	730	
No	No	No	No	c	a	c	732124	b	a	Yes	Dahara	731	
No	No	No	No	c	c	c		Yes	a	Yes	Chandpur	732	
No	No	No	No	c	c	c	732124	a	b	Yes	Jashail	733	
No	No	No	No	c	a	c	732124	a	a	Yes	Singal	734	
No	No	No	No	c	c	c	732124	Yes	Yes	Yes	Salaidanga	735	
No	No	No	No	c	c	c	732124	Yes	a	Yes	Goragada	736	

Communication and transport facilities (If amenities available code -Yes is given except for Village Pin Code ,If not available within the village , the distance range code viz; a for < 5 Kms, b for 5-10 Kms and c for 10+ kms of nearest place where facility is available is given).														Village connected to highway (If amenities available code viz; a for < 5 Kms, b for 5-10 Kms and c for 10+ kms of nearest place where facility is available is given).			
Serial Number	Name of Village	Internet cafes/ Common service centre (CSC)	Private courier facility	Bus service (Public & Private)	Railway stations	Auto/Modified Autos	Taxis and Vans	Tractors	Cycle-pulled rickshaws(Manual & Machine driven)	Carts driven by animals	Sea /River ferry service	Connected to national highway(NH)	Connected to state highway(SH)	Connected to major district road (MDR)	Connected to others district road	Pucca roads	
1	2	58	59	60	61	62	63	64	65	66	67	68	69	70	71	72	
694	Dhaoyail	c	c	a	a	c	Yes	a	Yes	Yes	c	c	a	a		b	
695	Bijalbari	c	c	a	a	a	Yes	a	Yes	Yes	c	c	a	b		a	
696	Khord Deotala	c	c	Yes	Yes	c	Yes	Yes	Yes	Yes	c	c	Yes	a	a	a	
697	Sakrol	c	c	a	a	c	Yes	a	Yes	Yes	c	c	Yes	a	a	a	
698	Babupur	c	c	b	b	b	Yes	Yes	Yes	Yes	c		b			Yes	
699	Kastor	c	c	b	b	b	Yes	Yes	Yes	Yes	c	c	b	b	a	Yes	
700	Jalangapara	c	c	b	b	b	b	Yes	Yes	Yes	c	c	b	a	a	a	
701	Tirpur	c	c	b	c	c	c	Yes	Yes	Yes	c	c	b	a	a	a	
702	Dahuchi	c	c	b	b	b	b	Yes	Yes	Yes	c	c	b	a	a	a	
703	Himsim	c	c	b	b	b	b	Yes	Yes	Yes	c	c	b	a	a	a	
704	Machhimpur	c	c	c	c	c	c	Yes	Yes	Yes	c	c	c	a	a	a	
705	Gohailbari	c	c	c	c	c	c	Yes	Yes	Yes	c	c	c	b	b	b	
706	Jamalpur	c	c	c	c	c	c	Yes	a	Yes	c	c	c	a	a	a	
707	Uttar Malipara	c	c	c	c	a	a	a	c	a	c	c	c		a	a	
708	Rangamati	c	c	c	c	c	c	Yes	Yes	Yes	c	c	c	a	a	a	
709	Sanbandha	c	c	c	c	c	c	Yes	Yes	Yes	c	c	c	a	a	Yes	
710	Jajilapara	c	c	c	c	a	a	a	c	Yes	c	c	c		b	b	
711	Chak Nagar	c	c	c	c	Yes	Yes	Yes	c	Yes	Yes	c	c		a	a	
712	Purba Sundarpur	c	c	b	b	a	a	a	Yes	Yes	Yes	c	b		a	b	
713	Baira Dangi	c	c	b	c	b	b	Yes	b	Yes	Yes	c	c	b	c	b	
714	Duba Khoksan	c	c	b	c	c	c	Yes	b	Yes	Yes	c	c	b	c	b	
715	Bil Kanchan	c	c	c	c	a	a	Yes	a	Yes	c	c	c		a	a	
716	Gangarpur	c	Yes	b	c	c	a	c	a	c	c	c	c		b	b	
717	Mudafat Habinagar	c	Yes	c	c	b	c	Yes	a	Yes	Yes	c	c		b	b	
718	Emamnagar	c	c	c	c	c	c	a	Yes	Yes	Yes	c	c	a	a	a	
719	Habinagar	c	c	c	c	a	c	a	a	Yes	Yes	c	c		a	a	
720	Jotbhairab	c	c	c	c	b	c	a	a	Yes	Yes	c	c		b	b	
721	Bahar	c	c	c	c	a	a	a	c	a	c	c	c		b	b	
722	Chakail	c	c	b	b	a	a	a	Yes	Yes	Yes	c	b		a	a	
723	Baje Habinagar	c	c	c	c	c	b	b	b	Yes	Yes	c	c	b	b	b	
724	Baje Jharsabail	c	c	b	c	b	b	a	Yes	a	c	c	b	a		a	
725	Jharsabail	c	c	c	c	c	c	a	Yes	Yes	c	c	c	a	a	a	
726	Rajnagar	c	c	c	b	c	c	Yes	Yes	Yes	c	c	c	c	a	a	
727	Madhail	c	c	b	b	b	b	Yes	Yes	Yes	c	c	b	a	a	a	
728	Milikipur	c	c	c	c	c	c	Yes	Yes	Yes	c	c	c	a	a	a	
729	Bardanga	c	c	b	b	b	b	c	Yes	Yes	c	c	b		Yes	Yes	
730	Ustor	a	c	b	b	a	a	b	Yes	Yes	c	c	b		a	a	
731	Dahara	c	c	b	b	a	a	b	Yes	Yes	c	c	b		Yes	Yes	
732	Chandpur	c	c	b	b	b	b	b	Yes	Yes	c	c	b		Yes	Yes	
733	Jashail	c	c	b	b	b	b	Yes	Yes	Yes	c	c	b	a	a	a	
734	Singal	c	c	b	b	c	b	Yes	Yes	Yes	c	c	b	b	a	b	
735	Salaidanga	c	c	b	b	b	b	b	Yes	Yes	c	c	b		Yes	Yes	
736	Goragada	c	c	b	b	b	b	a	Yes	Yes	c	c	b	a	a	a	

ys,village roads, banks & credit societies
 :-Yes is given, If not available within the
 code viz; a for < 5 Kms, b for 5-10 Kms
 place where facility is available is given).

Availability of miscellaneous facilities (If amenities available code -Yes is given, If not
 available within the village , the distance range code viz; a for < 5 Kms, b for 5-10 Kms
 and c for 10+ kms of nearest place where facility is available is given).

73	74	75	76	77	78	79	80	81	82	83	84	85	86	87	Name of Village	Serial Number
Yes			Yes	b	c	c	Yes	a	c	a	c	c	Yes	Yes	Dhaoyail	694
Yes			a	b	c	c	Yes	a	c	a	c	c	Yes	Yes	Bijalbari	695
Yes			a	a	c	c	Yes	a	c	a	c	Yes	Yes	Yes	Khord Deotala	696
Yes			Yes	b	c	c	Yes	Yes	c	a	c	c	Yes	Yes	Sakrol	697
Yes	Yes	Yes	Yes	Yes	c	Yes	Yes	Yes	c	Yes	Yes	Yes	Yes	Yes	Babupur	698
Yes			a	c	c	b	Yes	Yes	c	a	Yes	Yes	Yes	Yes	Kastor	699
Yes	a		a	a	c	c	Yes	a	c	a	Yes	Yes	Yes	Yes	Jalangapara	700
Yes	a		a	a	c	c	Yes	a	c	a	b	Yes	Yes	Yes	Tirpur	701
Yes	a		Yes	a	c	b	Yes	Yes	c	a	b	Yes	Yes	Yes	Dahuchi	702
Yes	a		a	a	c	b	Yes	a	c	a	b	Yes	Yes	Yes	Himsim	703
Yes	a		a	a	c	c	Yes	a	c	a	c	Yes	Yes	Yes	Machhimpur	704
Yes	b		a	b	c	c	Yes	a	c	b	c	Yes	Yes	Yes	Gohailbari	705
Yes	a		a	a	c	c	Yes	a	c	b	c	Yes	Yes	Yes	Jamalpur	706
a		a	Yes	c	c	c	Yes	a	c	a	c	c	Yes	Yes	Uttar Malipara	707
Yes	a		a	a	c	c	Yes	a	c	a	Yes	Yes	Yes	Yes	Rangamati	708
Yes	a		a	a	c	c	Yes	Yes	c	a	Yes	Yes	Yes	Yes	Sanbandha	709
a		a	Yes	b	c	c	Yes	a	c	a	c	c	Yes	Yes	Jajilapara	710
a		Yes	Yes	b	c	c	Yes	a	b	Yes	c	c	Yes	Yes	Chak Nagar	711
b		Yes	Yes	b	c	c	Yes	b	c	a	c	c	Yes	Yes	Purba Sundarpur	712
a		a	Yes	b	c	c	Yes	a	c	b	c	c	Yes	Yes	Baira Dangi	713
b		Yes	Yes	b	c	c	Yes	Yes	c	c	c	c	Yes	Yes	Duba Khoksan	714
a		a	Yes			c	Yes	a	b	b	c	c	Yes	Yes	Bil Kanchan	715
a		a	Yes	b	c	c	Yes	a	c	c	c	c	Yes	Yes	Gangarampur	716
b		a	Yes	b	c	c	Yes	a	c	c	c	c	Yes	Yes	Mudafat Habinagar	717
Yes			Yes	c	c	c	Yes	a	c	b	a	c	Yes	Yes	Emamnagar	718
a		a	Yes	b	c	c	Yes	a	c	c	c	c	Yes	Yes	Habinagar	719
b		a	Yes	b	c	c	Yes	a	c	c	c	c	Yes	Yes	Jotbhairab	720
a		a	Yes	b	c	c	Yes	a	c	b	c	c	Yes	Yes	Bahar	721
a		a	Yes	b	c	b	Yes	Yes	b	Yes	c	c	Yes	Yes	Chakail	722
Yes	b	Yes	Yes	b	c	c	a	b	c	b	c	a	Yes	Yes	Baje Habinagar	723
Yes			a	b	c	b	Yes	a	c	a	Yes	Yes	a	c	Baje Jharsabail	724
a		a	a	a	c	c	Yes	a	c	a	c	Yes	Yes	Yes	Jharsabail	725
Yes	a		a	b	c	b	Yes	a	c	a	Yes	Yes	Yes	Yes	Rajnagar	726
Yes	a		a	b	c	b	Yes	a	c	a	b	Yes	Yes	Yes	Madhail	727
Yes	a		a	a	c	c	Yes	a	c	a	b	Yes	Yes	Yes	Milikipur	728
Yes			a	b	c	Yes	Yes	Yes	c	Yes	Yes	c	Yes	Yes	Bardanga	729
Yes	a		a	b	c	c	Yes	a	c	a	Yes	c	a	Yes	Ustor	730
Yes			a	b	c	c	Yes	a	c	a	Yes	c	Yes	Yes	Dahara	731
Yes			a	b	c	c	Yes	a	c	Yes	a	c	Yes	Yes	Chandpur	732
Yes	a		a	a	c	b	Yes	Yes	c	a	b	a	Yes	Yes	Jashail	733
Yes	Yes		Yes	b	c	c	Yes	a	c	a	Yes	Yes	Yes	Yes	Singal	734
Yes			Yes	b	c	Yes	Yes	a	c	Yes	Yes	c	Yes	Yes	Salaidanga	735
Yes			a	b	c	c	Yes	a	c	a	a	c	Yes	Yes	Goragada	736

Availability of miscellaneous facilities (If amenities available code -Yes is given, If not available within the village , the distance range code viz; a for < 5 Kms, b for 5-10 Kms and c for 10+ kms of nearest place where facility is available is given).													Availability of electricity (Yes/No)			
Serial Number	Name of Village	ASHA (Accredited Social Health Activist)	Community centre with/without TV	Sports Field,	Sports Club / Recreation Centre	Cinema / Video Hall	Public Library	Public Reading Room	Newspaper Supply	Assembly Polling station	Birth & Death Registration Office	Power Supply for Domestic Use (ED)	Power Supply for Agricultural Use (EAG)	Power Supply for Commercial Use (EC)	Power Supply for All Uses (EA)	
1	2	88	89	90	91	92	93	94	95	96	97	98	99	100	101	
694	Dhaoyail	Yes	c	Yes	Yes	c	a	a	Yes	Yes	b	Yes	No	No	No	
695	Bijalbari	Yes	c	Yes	a	c	a	a	Yes	a	b	Yes	No	No	No	
696	Khord Deotala	Yes	c	a	a	c	a	a	Yes	a	a	Yes	No	No	No	
697	Sakrol	Yes	c	Yes	Yes	c	a	a	Yes	Yes	b	Yes	No	Yes	No	
698	Babupur	Yes	Yes	Yes	Yes	c	c	c	Yes	Yes	Yes	Yes	Yes	Yes	Yes	
699	Kastor	Yes	Yes	Yes	Yes	Yes	Yes	Yes	Yes	Yes	Yes	Yes	No	Yes	No	
700	Jalangapara	Yes	c	a	c	c	c	c	c	a	Yes	Yes	No	No	No	
701	Tirpur	Yes	c	a	a	c	c	c	c	a	Yes	Yes	No	No	No	
702	Dahuchi	Yes	c	a	Yes	c	c	c	c	Yes	a	Yes	No	Yes	No	
703	Himsim	a	c	a	a	c	c	c	c	a	a	Yes	No	Yes	No	
704	Machhimpur	Yes	c	a	a	c	c	c	c	a	Yes	Yes	Yes	Yes	Yes	
705	Gohailbari	Yes	c	b	b	c	c	c	c	a	b	Yes	No	Yes	No	
706	Jamalpur	Yes	c	a	a	c	c	c	c	Yes	a	Yes	Yes	Yes	Yes	
707	Uttar Malipara	Yes	c	a	a	c	c	c	a	a	a	Yes	No	No	No	
708	Rangamati	Yes	c	a	a	c	c	c	c	Yes	a	Yes	Yes	Yes	Yes	
709	Sanbandha	Yes	c	a	a	c	c	c	c	a	a	Yes	Yes	Yes	Yes	
710	Jajilapara	a	c	a	a	c	c	c	a	a	a	Yes	Yes	No	No	
711	Chak Nagar	Yes	c	Yes	Yes	c	c	c	Yes	Yes	Yes	Yes	Yes	No	No	
712	Purba Sundarpur	Yes	c	Yes	Yes	c	c	c	a	Yes	b	Yes	No	No	No	
713	Baira Dangi	Yes	c	Yes	Yes	b	b	c	b	Yes	b	Yes	Yes	No	No	
714	Duba Khoksan	Yes	c	a	Yes	b	b	c	b	Yes	c	Yes	Yes	No	No	
715	Bil Kanchan	Yes	c	a	a	c	c	c	c	Yes	a	Yes	No	No	No	
716	Gangarampur	Yes	c	a	a	c	c	c	a	a	a	Yes	No	No	No	
717	Mudafat Habinagar	Yes	c	Yes	Yes	c	c	c	a	Yes	a	Yes	Yes	No	No	
718	Emamnagar	a	c	a	c	c	b	b	Yes	Yes	b	Yes	Yes	Yes	Yes	
719	Habinagar	a	c	a	a	c	c	c	a	Yes	a	Yes	No	No	No	
720	Jotbhairab	Yes	c	a	Yes	c	c	c	a	Yes	a	Yes	Yes	No	No	
721	Bahar	Yes	c	a	a	c	c	c	a	a	a	Yes	No	No	No	
722	Chakail	Yes	c	a	Yes	c	b	c	Yes	Yes	Yes	Yes	No	No	No	
723	Baje Habinagar	a	c	b	b	c	c	c	c	a	b	Yes	No	No	No	
724	Baje Jharsabail	a	a	c	b	b	b	a	a	a	a	Yes	No	No	No	
725	Jharsabail	Yes	c	a	c	c	c	c	c	a	a	Yes	No	No	No	
726	Rajnagar	Yes	Yes	a	c	c	c	c	Yes	a	a	Yes	No	No	No	
727	Madhail	Yes	b	a	Yes	c	c	c	c	Yes	a	Yes	No	No	No	
728	Milikpur	a	Yes	a	Yes	c	c	c	c	a	a	Yes	No	No	No	
729	Bardanga	a	c	Yes	c	c	a	a	a	Yes	a	Yes	Yes	Yes	Yes	
730	Ustor	a	c	a	c	c	a	a	a	a	a	Yes	No	No	No	
731	Dahara	a	c	a	c	c	a	a	a	a	a	Yes	No	No	No	
732	Chandpur	a	c	Yes	c	c	b	b	Yes	a	b	Yes	No	No	No	
733	Jashail	Yes	Yes	a	a	c	c	c	c	a	b	Yes	No	No	No	
734	Singal	Yes	Yes	Yes	c	c	Yes	Yes	Yes	Yes	Yes	Yes	Yes	Yes	Yes	
735	Salaidanga	Yes	c	Yes	c	Yes	c	c	Yes	Yes	b	Yes	Yes	Yes	Yes	
736	Goragada	a	c	a	c	c	b	b	Yes	a	c	Yes	No	No	No	

Nearest Town		Land Use							
		Area under different types of land use (in hectares rounded up to one decimal place)							
Name	Distance range code i.e. a for < 5 Kms, b for 5-10 Kms and c for 10+ kms .	Forests	Area under Non-agricultural Uses	Barren and Un-cultivable land	Permanent Pastures and Other Grazing Lands	Land Under Miscellaneous Tree Crops etc.	Culturable Waste Land	Name of Village	Serial Number
102	103	104	105	106	107	108	109	2	1
OLD MALDA	b	0	66.7	0	0	0	6.1	Dhaoyail	694
OLD MALDA	b	0	27.4	0	0	0	4	Bijalbari	695
OLD MALDA	b	0	27.8	0	0	0	10.1	Khord Deotala	696
OLD MALDA	b	0	76.5	0	0	0	8.5	Sakrol	697
OLD MALDA	b	2	80	0	0	0	25.7	Babupur	698
OLD MALDA	b	5	17	0	0	0	5.4	Kastor	699
OLD MALDA	b	1.1	10	0	0	0	0	Jalangapara	700
OLD MALDA	b	1.3	8	0	0	0	0	Tirpur	701
OLD MALDA	b	4.8	35	0	0	0	2	Dahuchi	702
OLD MALDA	b	1.7	10	0	0	0	0	Himsim	703
OLD MALDA	b	0	25	0	0	0	3.9	Machhimpur	704
OLD MALDA	b	1	9.2	0	0	0	0	Gohailbari	705
OLD MALDA	b	0	35.5	0	0	0	0	Jamalpur	706
OLD MALDA	b	0	28.5	0	0	0	3.2	Uttar Malipara	707
OLD MALDA	b	3	21.3	0	0	0	0	Rangamati	708
OLD MALDA	b	4.1	25	0	0	0	2.4	Sanbandha	709
OLD MALDA	b	0	18.5	0	0	0	6.1	Jajilapara	710
OLD MALDA	b	0	32.2	0	0	0	6.1	Chak Nagar	711
OLD MALDA	b	0	61.2	0	0	0	12.1	Purba Sundarpur	712
OLD MALDA	b	0	41.6	0	0	0	10.1	Baira Dangi	713
OLD MALDA	b	0	52	0	0	0	20.2	Duba Khoksan	714
OLD MALDA	b	0	47.4	0	0	0	4	Bil Kanchan	715
OLD MALDA	b	0	19.7	0	0	0	6.1	Gangarampur	716
OLD MALDA	c	0	78.9	0	0	0	10.1	Mudafat Habinagar	717
OLD MALDA	c	2	57.4	0	0	0	0.4	Emamnagar	718
OLD MALDA	b	0	15.2	0	0	0	2.8	Habinagar	719
OLD MALDA	b	0	37.4	0	0	0	10.5	Jotbhairab	720
OLD MALDA	b	0	48.3	0	0	0	10.1	Bahar	721
OLD MALDA	b	0	28.3	0	0	0	3.2	Chakail	722
OLD MALDA	b	3	16	0	0	0	0	Baje Habinagar	723
OLD MALDA	b	0	8	0	0	0	2.4	Baje Jharsabail	724
OLD MALDA	b	3	24.8	0	0	0	0	Jharsabail	725
OLD MALDA	b	0	26	0	0	0	0	Rajnagar	726
OLD MALDA	b	4	29.2	0	0	0	0	Madhail	727
OLD MALDA	b	3	17.9	0	0	0	0	Milikpur	728
OLD MALDA	b	0	13	0	0	0	2.8	Bardanga	729
OLD MALDA	b	0	11.6	0	0	0	1	Ustor	730
OLD MALDA	b	0	7.8	0	0	0	1	Dahara	731
OLD MALDA	b	1.5	5.6	0	0	0	2.6	Chandpur	732
OLD MALDA	b	2	17.2	0	0	0	0	Jashail	733
OLD MALDA	b	0	45	0	0	0	0.8	Singal	734
OLD MALDA	b	0	53.2	0	0	0	3.6	Salaidanga	735
OLD MALDA	b	1	12.7	0	0	0	1.3	Goragada	736

Land Use												
Area under different types of land use (in hectares rounded up to one decimal place)								Area irrigated by source (in hectare).				
Serial Number	Name of Village	Fallow lands other than current fallows	Current Fallows	Net Area Sown	Total Irrigated Land Area	Total Un-irrigated Land Area	Canals (C)	Wells/Tube-wells(W/TW)	Tanks/Lakes(T/L)	Water Falls(WF)	Others(O)	
1	2	110	111	112	113	114	115	116	117	118	119	
694	Dhaoyail	0	0	248	50	198	0	10	40	0	0	
695	Bijalbari	0	0	120	10	110	0	3	7	0	0	
696	Khord Deotala	0	0	140	90	50	0	40	50	0	0	
697	Sakrol	0	0	320	50	270	0	15	35	0	0	
698	Babupur	0	0	370	66	304	0	26	40	0	0	
699	Kastor	0	0	110	16	94	0	0	16	0	0	
700	Jalangapara	0	0	50	3	47	0	0	3	0	0	
701	Tirpur	0	0	37	4	33	0	0	4	0	0	
702	Dahuchi	0	0	157	42	115	0	0	42	0	0	
703	Himsim	0	0	42	11	31	0	0	11	0	0	
704	Machhimpur	0	0	108	8	100	0	0	8	0	0	
705	Gohailbari	0	0	36	3	33	0	0	3	0	0	
706	Jamalpur	0	0	140	20	120	0	0	20	0	0	
707	Uttar Malipara	0	0	81.7	6.2	75.5	0	0	6.2	0	0	
708	Rangamati	0	0	110	16	94	0	0	16	0	0	
709	Sanbandha	0	0	125	50	75	0	0	40	0	10	
710	Jajilapara	0	0	76.9	18	58.9	0	10.5	7.5	0	0	
711	Chak Nagar	0	0	316.5	55.1	261.4	0	0	5	0	50.1	
712	Purba Sundarpur	0	0	189.8	46.7	143	0	0	0	0	46.7	
713	Baira Dangi	0	0	149.5	125	24.5	0	84.5	0	0	40.5	
714	Duba Khoksan	0	0	474.3	280	194.3	0	100	0	0	180	
715	Bil Kanchan	0	0	123.3	100	23.3	0	57.4	0	0	42.6	
716	Gangarampur	0	0	39.8	19.2	20.6	13.6	5.6	0	0	0	
717	Mudafat Habinagar	0	0	388.6	240	148.6	0	156.5	0	0	83.5	
718	Emamnagar	0	0	600	500	100	100	400	0	0	0	
719	Habinagar	0	0	193.1	48	145.1	0	0	0	0	48	
720	Jotbhairab	0	0	133.4	110	23.4	0	60	0	0	50	
721	Bahar	0	0	33.4	22.8	10.6	0	22.8	0	0	0	
722	Chakail	0	0	38.7	8	30.7	0	0	8	0	0	
723	Baje Habinagar	0	0	92.3	37.3	55	0	0	30	0	7.3	
724	Baje Jharsabail	0	0	74.6	20	54.6	0	0	20	0	0	
725	Jharsabail	0	0	103	17	86	0	0	17	0	0	
726	Rajnagar	0	0	130.6	40	90.6	0	0	40	0	0	
727	Madhail	0	0	122	6	116	0	0	6	0	0	
728	Milikpur	0	0	76	11	65	0	0	11	0	0	
729	Bardanga	0	0	51	20	31	3	5	10	0	2	
730	Ustor	0	0	46	5	41	0	0	3	0	2	
731	Dahara	0	0	34	3	31	0	0	2	0	1	
732	Chandpur	0	0	100.4	87.7	12.7	0	0	73	0	14.7	
733	Jashail	0	0	70	12	58	0	0	12	0	0	
734	Singal	0	0	162	10	152	0	0	10	0	0	
735	Salaidanga	0	0	215	45	170	2	40	0	0	3	
736	Goragada	0	0	57	5	52	0	3	0	0	2	

Name of three most important commodities manufactured			Name of Village	Serial Number
First	Second	Third		
120	121	122	2	1

Rice Mill	Dhaoyail	694
	Bijalbari	695
	Khord Deotala	696
Rice Mill	Sakrol	697
	Babupur	698
	Kastor	699
	Jalangapara	700
	Tirpur	701
	Dahuchi	702
	Himsim	703
	Machhimpur	704
	Gohailbari	705
	Jamalpur	706
	Uttar Malipara	707
	Rangamati	708
	Sanbandha	709
	Jajilapara	710
	Chak Nagar	711
	Purba Sundarpur	712
	Baira Dangi	713
	Duba Khoksan	714
	Bil Kanchan	715
	Gangarampur	716
	Mudafat Habinagar	717
	Emamnagar	718
	Habinagar	719
	Jotbhairab	720
	Bahar	721
	Chakail	722
	Baje Habinagar	723
	Baje Jharsabail	724
	Jharsabail	725
	Rajnagar	726
	Madhail	727
	Milikpur	728
	Bardanga	729
	Ustor	730
	Dahara	731
	Chandpur	732
	Jashail	733
	Singal	734
	Salaidanga	735
	Goragada	736

Serial Number	Name of Village	Location code no.	Total area of the village (in hectares rounded up to one decimal place)	Total population (2011 census)	Number of households (2011 census)	Number of educational amenities available in village, the distance range code viz; a for 0-5 kms, b for 5-10 kms, c for 10+ kms of nearest place where facility is available							
						Pre-Primary school (PP)	Primary school (P)	Middle school (M)	Secondary School (S)	Senior Secondary school (SS)	Degree college of arts, science & commerce (ASC)	Engineering college(EC)	Medical college (MC)
1	2	3	4	5	6	7	8	9	10	11	12	13	14
737	Banshthupi	312703	199.8	1029	217	1	1	b	a	b	c	c	
738	Madhabpara	312704	160.6	762	161	a	a	b	a	a	c	c	
739	Purbba Kasba	312705	130.6	913	200	1	1	a		1	b	c	c
740	Sinhapara	312706	44.5	230	52	1	1	a	a	b	c	c	
741	Radhanagar	312707	81.1	445	99	a	a	a	a	b	c	c	
742	Purbba Anantapur	312708	121.7	1101	249	1	1	a	a	c	c	c	
743	Sabail	312709	181.8	537	132	2	2	a	a	b	c	c	
744	Bagdol	312710	153	807	191	1	1	1	a	c	c		
745	Baratala	312711	33.5	0	0								
746	Jibanpur	312712	77.2	256	59	1	1	b	a	a	c	c	
747	Paschim Anantapur	312713	138.2	451	83	a	a	a	a	a	c	c	
748	Raihopara	312714	89.7	322	69	1	1	a	a	a	c		
749	Bhaktipur	312715	110.9	704	191	1	1	a	a	a	c		
750	Ganeshbati	312716	72.5	239	67	a	a	a	a	a	c		
751	Bhadar	312717	213.1	1251	305	1	1	a	a	a	b		
752	Noapara	312718	97.6	661	140	5	5	a	a	a	c		
753	Goalnagra	312719	263.4	1661	313	1	1	a	a	b	b		
754	Badnagra	312720	175.8	801	188	1	1	1	1	1	1	b	
755	Sahazadpur	312721	226.4	1275	246	1	1	a	a	b	b		a
756	Balarampur	312722	205.6	1366	298	1	1	a	a	a	b	c	
757	Jotghasi	312723	43.5	231	53	b	a	a	a	b	b	c	
758	Fatelapur	312724	49.7	274	56	1	1	1	a	b	b		
759	Gopalpur	312725	84.9	218	48	1	a	a	a	b	b	c	
760	Dakshin Kasba	312726	52.9	204	48	a	a	a	b	c	c		
761	Muradpur	312727	63.4	204	48	b	c	b	b	b	b	c	
762	Rahimpur	312728	74.4	140	29	1	1	a	a	b	c		
763	Amlidanga	312729	83.4	266	60	1	1	1	a	b	b	c	
764	Agampur	312730	231.7	1315	322	1	1	a	b	b	b	c	
765	Sankhair	312731	106.2	513	126	1	1	a	a	c	c		
766	Palashdanga	312732	109.2	356	89	1	1	a	a	c	c		
767	Bahadurpur	312733	131.5	750	177	b	a	a	a	b	c	c	
768	Behargaon	312734	73.4	721	170	b	a	a	a	b	b	c	
769	Banipur	312735	81.9	407	99	1	1	a	a	b	b	c	
770	Chandipur	312736	94.7	443	104	b	a	a	a	b	b	c	
771	Harirampur	312737	70.2	177	43	b	a	a	a	b		c	c
772	Daibakbati	312738	62.2	398	98	1	1	a	a	b	b		
773	Jhinaikuri	312739	44.5	276	60	1	1	a	a	b	b		
774	Purbba Ranipur	312740	146.6	347	82	1	1	a	a	c	c		
775	Maheshpur	312741	121.9	972	244	1	1	1	b	b	c		
776	Sonapur	312742	89.3	438	110	1	1	b	a	a	c		
777	Haripur	312743	88.6	382	93	2	1	a	a	c	c	c	
778	Idam	312744	147.4	585	132	1	1	a	a	c	c	c	
779	Ahil	312745	149.8	1180	267	1	1	1	a	c	c		

- Village Directory

(As in 2009)

le. (If not available within the < 5 Kms, b for 5-10 Kms and c cility is available is given).										Number of Medical Amenities available. (If not available within the village , the distance range code viz; a for < 5 Kms, b for 5-10 Kms and c for 10+ kms of nearest place where facility is available is given).										Name of Village	Serial Number
15	16	17	18	19	20	21	22	23	24	25	26	27	28	29	30	31					
	c	c		c		c	b	a	a	a	c		1	b		a	Banshthupi	737			
	c	c		c		c	b	a	a	a	c		1	b		a	1 Madhabpara	738			
	c	c		c		c	c	a	a	a	c		1	b		a	Purbba Kasba	739			
	c	c		c		c	b	a	a	a	c		a	b		a	Sinhapara	740			
	c	c		c		c	b	a	a	a	c		a	b		a	Radhanagar	741			
	c	c		c		c	c	a	a	a	c		2	c		a	Purbba Anantapur	742			
	c	c		c		c	b	a	a	a	c			c		a	Sabail	743			
		c		c				a					c				Bagdol	744			
																	Baratala	745			
c	c		c			c	c	a	a	a	c		a	b		a	Jibanpur	746			
	c	c		c		c	c	a	a	a	c		1	b		a	Paschim Anantapur	747			
		c		c													Raihopara	748			
		c		c													Bhaktipur	749			
		c		c		c	a	a	a	a			a	c		a	Ganeshbati	750			
		c		c					a	a							Bhadar	751			
		c		c		c	a	a	a	a			a	c		a	Noapara	752			
		c		c		c			1				c	c			Goalnagra	753			
		c		c		c	a	a	a	a			b	b		a	Badnagra	754			
		c		c		c	b	1		1	3	1					5 Sahazadpur	755			
	c	c				c	b	1						a			Balarampur	756			
	c	c				c	c	1		b		b	b	b			Jotghasi	757			
	c	c				c	c	a		b	b	b	b				Fatelapur	758			
	c	c				c	c	a		b	b	b					Gopalpur	759			
		c				c	c	a		c	c	c	c				Dakshin Kasba	760			
	c	c				c	b	1		b				b			Muradpur	761			
c	c					a	c	a		b		b	b				Rahimpur	762			
	c	c				c	c	a		c		b	b				Amlidanga	763			
	c	c				c	a	1		a			3	b			Agampur	764			
		c		c		a	a	a		a			a	c		a	Sankhair	765			
		c		c		c	a	a	a	a			c	c		a	Palashdanga	766			
	c	c				c	c	a		a				b			Bahadurpur	767			
	c	c				c		a		a				b			Behargaon	768			
	c	c				c	b	a		b				b			Banipur	769			
	c	c				c	c	a		b	b	b	b				Chandipur	770			
	c	c				c	b	a		a			b	b			Harirampur	771			
		c		c		c	a	a	a	a			c	b		a	Daibakbati	772			
		c		c		c	a		a	a			c	c			Jhinaikuri	773			
		c		c		c		1	1	1	1	1	c	c			1 Purbba Ranipur	774			
		c				c		1	1	1			a	c			1 Maheshpur	775			
		c		c		c	a	a	a	a			c	c		a	Sonapur	776			
	c	c		c		c	c	a	a	a	c		1	c		a	Haripur	777			
	c	c		c		c	c	a	a	a	a	c		a	c	a	Idam	778			
c	c		c			c	c	1	1	1	c		c				1 Ahil	779			

Serial Number	Name of Village	Number of Non-Government Medical Amenities available.							Availability of drinking water - Yes / No							
		Charitable non Govt. hospital/Nursing home.	Medical practitioner with MBBS Degree	Medical practitioner with other degree	Medical practitioner with no degree	Traditional practitioner and faith healer	Medicine Shop	Others	Tap water (Treated/Untreated)	Well water (Covered / Uncovered well)	Hand Pump	Tube wells / Bore well	Spring	River / Canal	Tank / Pond / Lake	Others
1	2	32	33	34	35	36	37	38	39	40	41	42	43	44	45	46
737	Banshthupi	0	0	0	1	0	0	0	No	Yes	Yes	No	No	No	No	No
738	Madhabpara	0	0	0	1	0	0	0	No	Yes	Yes	No	No	No	No	No
739	Purbba Kasba	0	0	0	1	0	0	0	No	Yes	Yes	No	No	No	No	No
740	Sinhapara	0	0	0	0	0	0	0	No	Yes	Yes	No	No	No	No	No
741	Radhanagar	0	0	0	0	0	0	0	No	Yes	Yes	No	No	No	No	No
742	Purbba Anantapur	0	0	0	2	0	0	0	No	Yes	Yes	No	No	No	No	No
743	Sabail	0	0	0	0	0	0	0	No	Yes	Yes	No	No	No	No	No
744	Bagdol	0	0	0	0	0	0	0	No	Yes	Yes	No	No	No	No	No
745	Baratala															
746	Jibanpur	0	0	0	0	0	0	0	No	Yes	Yes	No	No	No	No	No
747	Paschim Anantapur	0	0	0	1	0	0	0	No	Yes	Yes	No	No	No	No	No
748	Raihopara	0	0	0	0	0	0	0	No	Yes	Yes	No	No	No	No	No
749	Bhaktipur	0	0	0	0	0	0	0	No	Yes	Yes	No	No	No	No	No
750	Ganeshbati	0	0	0	0	0	0	0	No	Yes	Yes	No	No	No	No	No
751	Bhadar	0	0	0	1	0	0	0	No	Yes	Yes	No	No	No	No	No
752	Noapara	0	0	0	1	0	0	0	No	Yes	Yes	No	No	No	No	No
753	Goalnagra	0	0	1	0	0	0	0	No	Yes	Yes	No	No	No	No	No
754	Badnagra	0	0	0	1	0	0	0	No	Yes	Yes	No	No	No	No	No
755	Sahazadpur	0	0	0	0	0	0	0	No	Yes	Yes	No	No	No	No	No
756	Balarampur	0	0	0	0	0	0	0	No	Yes	Yes	No	No	No	Yes	No
757	Jotghasi	0	0	2	0	0	2	0	No	Yes	Yes	No	No	No	Yes	No
758	Fatelapur	0	0	0	0	0	0	0	No	Yes	Yes	No	No	No	Yes	No
759	Gopalpur	0	0	0	0	0	0	0	No	Yes	Yes	No	No	Yes	Yes	No
760	Dakshin Kasba	0	0	0	0	0	0	0	No	Yes	Yes	No	No	No	Yes	No
761	Muradpur	0	0	0	0	0	0	0	No	Yes	No	No	No	No	Yes	No
762	Rahimpur	0	0	0	0	0	0	0	No	Yes	No	No	No	No	Yes	No
763	Amlidanga	0	0	0	0	0	0	0	No	Yes	Yes	No	No	No	Yes	No
764	Agampur	0	0	3	1	0	3	0	No	Yes	Yes	Yes	No	Yes	Yes	No
765	Sankhair	0	0	0	0	0	0	0	No	Yes	Yes	Yes	No	No	No	No
766	Palashdanga	0	0	0	0	0	0	0	No	Yes	Yes	No	No	No	No	No
767	Bahadurpur	0	0	0	0	0	0	0	No	Yes	Yes	Yes	No	No	Yes	No
768	Behargaon	0	0	0	0	0	0	0	No	Yes	Yes	No	No	No	Yes	No
769	Banipur	0	0	0	0	0	0	0	No	Yes	No	No	No	No	Yes	No
770	Chandipur	0	0	0	0	0	0	0	Yes	Yes	Yes	No	No	No	Yes	No
771	Harirampur	0	0	0	0	0	0	0	No	Yes	Yes	No	No	Yes	Yes	No
772	Daibakbati	0	0	0	0	0	0	0	No	Yes	Yes	Yes	No	No	No	No
773	Jhinaikuri	0	0	1	0	0	0	0	No	Yes	Yes	No	No	No	No	No
774	Purbba Ranipur	2	2	2	2	2	2	2	No	Yes	Yes	No	No	No	No	No
775	Maheshpur	0	0	0	0	0	0	0	No	Yes	Yes	No	No	No	No	Yes
776	Sonapur	0	0	0	0	0	0	0	No	Yes	Yes	No	No	No	No	No
777	Haripur	0	0	0	1	0	0	0	No	Yes	Yes	No	No	No	No	No
778	Idam	0	0	0	0	0	0	0	No	Yes	Yes	No	No	No	No	No
779	Ahil	0	0	0	3	0	0	0	No	Yes	Yes	No	No	No	No	No

Availability of toilet & others Yes / No				Communication and transport facilities (If amenities available code -Yes is given except for Village Pin Code ,If not available within the village , the distance range code viz; a for < 5 Kms, b for 5-10 Kms and c for 10+ kms of nearest place where facility is available is given).									
Community toilet including bath.	Community toilet excluding bath.	Rural sanitary mart or sanitary hardware outlet available near the village.	Community bio- gas or recycle of waste for productive use.	Post office(PO)	Sub post office (SPO)	Post & Telegraph office (P&TO)	Village Pin Code	Telephones (Land lines)	Public call office (PCO)	Mobile phone coverage	Name of Village	Serial Number	
47	48	49	50	51	52	53	54	55	56	57	2	1	
No	No	No	No	c	c	c	732124	Yes	a	Yes	Banshthupi	737	
No	No	No	No	c	c	c	732124	Yes	a	Yes	Madhabpara	738	
No	No	No	No	c	c	c	732124	a	a	Yes	Purbba Kasba	739	
No	No	No	No	c	c	c	732124	Yes	a	Yes	Sinhapara	740	
No	No	No	No	c	c	c	732138	b	a	Yes	Radhanagar	741	
No	No	No	No	c	c	c	732124	Yes	Yes	Yes	Purbba Anantapur	742	
No	No	No	No	c	c	c	732138	Yes	a	Yes	Sabail	743	
No	No	No	No	c	c	c	732124	a	a	Yes	Bagdol	744	
											Baratala	745	
No	No	No	No	c	c	c	732124	Yes	a	Yes	Jibanpur	746	
No	No	No	No	c	c	c	732124	Yes	a	Yes	Paschim Anantapur	747	
No	No	No	No	c	c	c	732124	a	b	Yes	Raihopara	748	
No	No	No	No	c	c	c	732124	a	b	Yes	Bhaktipur	749	
No	No	No	No	c	c	c	732124	a	a	Yes	Ganeshbati	750	
No	No	No	No	c	c	c	732124	a	c	Yes	Bhadar	751	
No	No	No	No	c	c	c	732124	a	a	Yes	Noapara	752	
No	No	No	No	c	b	b	732124		b	Yes	Goalnagra	753	
No	No	No	No	c	b	b	732124	Yes	b	Yes	Badnagra	754	
No	No	No	No	c	b	b	732124	a	b	Yes	Sahazadpur	755	
No	No	Yes	No	a	a	a	732124	Yes	a	Yes	Balarampur	756	
No	No	No	No	a	b	b	732124	Yes	Yes	Yes	Jotghasi	757	
No	No	No	No	a	b	b	732124	a	b	Yes	Fatelapur	758	
No	No	No	No	a	b	b	732124	b	b	Yes	Gopalpur	759	
No	No	No	No	a	c	c	732124	b	b	Yes	Dakshin Kasba	760	
No	No	No	No	a	b	b	732102	a	b	Yes	Muradpur	761	
No	No	No	No	a	b	b	732124	a	b	Yes	Rahimpur	762	
No	No	No	No	a	b	b		b	b	Yes	Amlidanga	763	
No	No	No	No	a	b	b	732138	Yes	Yes	Yes	Agampur	764	
No	No	No	No	c	c	c	732124	a	a	Yes	Sankhair	765	
No	No	No	No	c	c	c	732138	Yes	a	Yes	Palashdanga	766	
No	No	No	No	a	b	b	732138	b	a	Yes	Bahadurpur	767	
No	No	No	No	a	b	b	732124	Yes	a	Yes	Behargaon	768	
No	No	No	No	a	b	b	732124	a	b	Yes	Banipur	769	
No	No	No	No	a	b	b	732124	Yes	b	Yes	Chandipur	770	
No	No	No	No	a	b	b	732124	a	Yes	b	Harirampur	771	
No	No	No	No	c	b	b	732124	Yes	a	Yes	Daibakbati	772	
No	No	No	No	c	b	b	732138	c	a	Yes	Jhinaikuri	773	
No	No	No	No	c	c	c	732138	Yes	a	Yes	Purbba Ranipur	774	
No	No	No	No		c	c	732138	a	a	Yes	Maheshpur	775	
No	No	No	No	c	c	c	732138	b	b	Yes	Sonapur	776	
No	No	No	No	c	c	c	732102	Yes	a	Yes	Haripur	777	
No	No	No	No	c	c	c	732124	Yes	a	Yes	Idam	778	
No	No	No	No	c	c	c	732138	Yes	Yes	Yes	Ahil	779	

Communication and transport facilities (If amenities available code -Yes is given except for Village Pin Code ,If not available within the village , the distance range code viz; a for < 5 Kms, b for 5-10 Kms and c for 10+ kms of nearest place where facility is available is given).													Village connected to highway (If amenities available code viz; a for < 5 Kms, b for 5-10 Kms and c for 10+ kms of nearest place where facility is available is given).			
Serial Number	Name of Village	Internet cafes/ Common service centre (CSC)	Private courier facility	Bus service (Public & Private)	Railway stations	Auto/Modified Autos	Taxis and Vans	Tractors	Cycle-pulled rickshaws(Manual & Machine driven)	Carts driven by animals	Sea /River ferry service	Connected to national highway(NH)	Connected to state highway(SH)	Connected to major district road (MDR)	Connected to others district road	Pucca roads
1	2	58	59	60	61	62	63	64	65	66	67	68	69	70	71	72
737	Banshthupi	c	c	b	b	b	b	a	Yes	Yes	c	c	b	a	a	a
738	Madhabpara	c	c	b	b	b	b	a	Yes	Yes	c	c	b	a	a	a
739	Purbba Kasba	c	c	b	b	b	b	b	Yes	Yes	c	c	b	a	a	a
740	Sinhapara	c	c	b	c	b	b	b	Yes	Yes	c	c	b	a	a	a
741	Radhanagar	c	c	b	c	b	b	b	Yes	Yes	c	c	b	a	a	a
742	Purbba Anantapur	c	c	b	c	b	b	b	Yes	Yes	c	c	b		Yes	Yes
743	Sabail	c	c	b	b	b	b	c	Yes	Yes	c	c	b	a	a	a
744	Bagdol	c	c	b	c	b	b	Yes	Yes	Yes	c	c	b		Yes	Yes
745	Baratala															
746	Jibanpur	c	c	a	c	a	a	b	Yes	Yes	c	c	a	a	a	a
747	Paschim Anantapur	c	c	a	c	a	a	b	Yes	Yes	c	c	a	a	a	a
748	Raihopara	c	b	b	c	b	Yes	Yes	Yes	b	c	c	c	a	a	a
749	Bhaktipur	c	c	b	c	a	Yes	Yes	Yes	Yes	c	c	b		Yes	Yes
750	Ganeshbati	c	c	b	c	b	Yes	Yes	Yes	Yes	c	c	b	a	a	a
751	Bhadar	c	c	a	c	b	a	Yes	Yes	Yes	c	c	c		Yes	Yes
752	Noapara	c	c	b	c	b	Yes	Yes	Yes	Yes	c	c	c		Yes	a
753	Goalnagra	b	b	a	b	a	Yes	Yes	Yes	Yes	c	b	b	a	a	a
754	Badnagra	b	b	a	b	a	Yes	Yes	Yes	Yes	c	b	a	a	a	a
755	Sahazadpur	b	b	a	b	a	Yes	Yes	Yes	Yes	c	b	a	a	a	a
756	Balarampur	b	a	Yes	b	c	Yes	Yes	Yes	Yes	c	b		Yes	Yes	Yes
757	Jotghasi	b	b	Yes	b	b	Yes	Yes	Yes	Yes	c	b		Yes	Yes	Yes
758	Fatelapur	b	b	a	b	c	b	b	Yes	Yes	c	b	a			a
759	Gopalpur	b	b	a	b	c	a	b	a	c	c	b	a	a	a	a
760	Dakshin Kasba	b	b	a	c	c	a	c	Yes	Yes	c	c	a	a	a	a
761	Muradpur	b	b	a	b	b	a	b	Yes	c	c	b	b	a	a	b
762	Rahimpur	b	b	a	b	c	b	b	Yes	c	c	b	a	a	a	a
763	Amlidanga	b	b	Yes	c	b	a	b	Yes	c	c	c	a	a	a	a
764	Agampur	b	c	Yes	c	b	Yes	Yes	Yes	Yes	c	b		Yes	Yes	Yes
765	Sankhair	c	c	a	c	a	Yes	Yes	Yes	c	c	c	c	a	a	Yes
766	Palashdanga	c	c	a	c	a	a	Yes	Yes	Yes	c	c	a		Yes	Yes
767	Bahadurpur	b	b	Yes	c	b	Yes	Yes	Yes	Yes	c	b		Yes	Yes	Yes
768	Behargaon	b	b	Yes	b	b	Yes	Yes	Yes	Yes	c	b		Yes	Yes	Yes
769	Banipur	b	b	a	b	b	a	b	a	Yes	c	b	b	Yes	Yes	a
770	Chandipur	b	b	Yes	b	b	Yes	Yes	Yes	Yes	c	b		Yes	Yes	Yes
771	Harirampur	b	a	a	b	b	a	Yes	Yes	Yes	c	b	a	a		a
772	Daibakbati	b	b	a	c	a	Yes	Yes	Yes	c	c	b	a		Yes	a
773	Jhinaikuri	b	b	a	c	a	Yes	Yes	Yes	c	c	a	a	a	a	a
774	Purbba Ranipur	c	c	a	c	b	a	Yes	Yes	Yes	c	c			Yes	Yes
775	Maheshpur	c	c	a	c	a	Yes	Yes	Yes	Yes	c	c	a		Yes	Yes
776	Sonapur	c	c	b	c	b	Yes	Yes	Yes	Yes	c	c	c	a	a	a
777	Haripur	c	c	b	c	b	b	b	Yes	Yes	c	c	b	a	a	a
778	Idam	c	c	b	c	b	b	b	Yes	Yes	c	c	b	a	a	a
779	Ahil	c	c	b	c	b	b	c	Yes	Yes	c	c	b		Yes	Yes

ys,village roads, banks & credit societies
 :-Yes is given, If not available within the
 code viz; a for < 5 Kms, b for 5-10 Kms
 place where facility is available is given).

Availability of miscellaneous facilities (If amenities available code -Yes is given, If not
 available within the village , the distance range code viz; a for < 5 Kms, b for 5-10 Kms
 and c for 10+ kms of nearest place where facility is available is given).

73	74	75	76	77	78	79	80	81	82	83	84	85	86	87	Name of Village	Serial Number
Yes		Yes	b	c	c	Yes	a	c	a	a	c	Yes	Yes		Banshthupi	737
Yes		a	b	c	c	Yes	a	c	a	a	c	Yes	Yes		Madhabpara	738
Yes		b	b	c	c	Yes	a	c	a	a	c	Yes	Yes		Purbba Kasba	739
Yes		a	b	c	c	Yes	a	b	a	a	c	Yes	Yes		Sinhapara	740
Yes		a	b	c	c	Yes	a	b	a	a	c	Yes	a		Radhanagar	741
Yes		Yes	b	c	c	Yes	a	c	Yes	a	c	Yes	Yes		Purbba Anantapur	742
Yes		a	b	c	c	Yes	a	b	a	a	c	Yes	Yes		Sabail	743
Yes		a	c	c	c	Yes	a	c	b	b	c	Yes	Yes		Bagdol	744
															Baratala	745
Yes		a	a	c	c	Yes	a	c	a	a	c	Yes	Yes		Jibanpur	746
Yes		a	a	c	c	Yes	a	c	a	a	c	Yes	Yes		Paschim Anantapur	747
Yes		a	c	c	c	Yes	a	c	a	Yes	Yes	Yes	Yes		Raihopara	748
Yes		a	c	c	c	Yes	a	c	a	c	c	Yes	Yes		Bhaktipur	749
Yes		a			c	Yes	a	c	a	c	c	Yes	Yes		Ganeshbati	750
Yes		Yes	c	c	c	Yes	a	Yes	Yes	c	c	Yes	Yes		Bhadar	751
Yes		a	c	c	c	Yes	Yes	c	a	c	c	Yes	Yes		Noapara	752
Yes		Yes	b	b	c	Yes	a	c	b	b	b	Yes	Yes		Goalnagra	753
Yes		a	b	b	c	Yes	Yes	c	b	b	Yes	b	Yes		Badnagra	754
Yes		Yes	b	b	c	Yes	a	c	b	b	b	Yes	Yes		Sahazadpur	755
Yes		Yes	a	a	c	Yes	Yes	c	a	a	a	Yes	Yes		Balarampur	756
a		Yes	b	b	Yes	Yes	a	Yes	a	Yes	b	Yes	Yes		Jotghasi	757
Yes		Yes	b	b	b	Yes	Yes	c	a	Yes	b	Yes	Yes		Fatelapur	758
Yes		Yes	b	b	c	Yes	Yes	c	b	Yes	b	Yes	Yes		Gopalpur	759
Yes			c	c	c	Yes	Yes	c	b	c	Yes	Yes	Yes		Dakshin Kasba	760
Yes			b	b	b	Yes	Yes	c	a	b	b	Yes	Yes		Muradpur	761
Yes		Yes	b	b	c	Yes	Yes	c	b	b	b	b	Yes		Rahimpur	762
Yes		Yes	b	b	b	Yes	a	c	a	b	b	Yes	Yes		Amlidanga	763
Yes		Yes	b	b	b	Yes	Yes	c	a	b	b	Yes	Yes		Agampur	764
Yes	Yes	Yes	b	c	c	Yes	a	c	b	c	c	Yes	Yes		Sankhair	765
Yes			b	c	c	Yes	a	c	b	c	c	Yes	Yes		Palashdanga	766
Yes		Yes	b	b	b	Yes	a	c	Yes	b	b	Yes	Yes		Bahadurpur	767
Yes	Yes	a	Yes	b	b	c	Yes	Yes	c	a	Yes	b	Yes	Yes	Behargaon	768
Yes			Yes	b	b	b	Yes	a	c	b	b	b	Yes	Yes	Banipur	769
Yes			Yes	b	b	c	Yes	a	c	b	b	Yes	Yes		Chandipur	770
Yes			Yes	b	b	b	Yes	Yes	c	b	b	b	Yes	Yes	Harirampur	771
Yes				b	c	Yes	a	c	b	b	b	Yes	Yes		Daibakbati	772
Yes	a		b	b	b	Yes	a	c	b	b	b	Yes	Yes		Jhinaikuri	773
Yes			b	c	c	Yes	a	c	Yes	c	c	Yes	Yes		Purbba Ranipur	774
Yes			b	c	c	Yes	a	c	b	c	c	Yes	Yes		Maheshpur	775
Yes			c	c	c	Yes	Yes	c	a	c	c	Yes	Yes		Sonapur	776
Yes			b	c	c	Yes	a	c	a	a	c	Yes	Yes		Haripur	777
Yes			b	c	c	Yes	a	c	a	a	c	Yes	Yes		Idam	778
Yes		Yes	b	c	Yes	Yes	Yes	c	Yes	Yes	c	Yes	Yes		Ahil	779

Availability of miscellaneous facilities (If amenities available code -Yes is given, If not available within the village , the distance range code viz; a for < 5 Kms, b for 5-10 Kms and c for 10+ kms of nearest place where facility is available is given).													Availability of electricity (Yes/No)			
Serial Number	Name of Village	ASHA (Accredited Social Health Activist)	Community centre with/without TV	Sports Field,	Sports Club / Recreation Centre	Cinema / Video Hall	Public Library	Public Reading Room	Newspaper Supply	Assembly Polling station	Birth & Death Registration Office	Power Supply for Domestic Use (ED)	Power Supply for Agricultural Use (EAG)	Power Supply for Commercial Use (EC)	Power Supply for All Uses (EA)	
1	2	88	89	90	91	92	93	94	95	96	97	98	99	100	101	
737	Banshthupi	Yes	c	a	c	c	b	b	Yes	Yes	b	Yes	No	Yes	No	
738	Madhabpara	a	c	b	c	c	b	b	Yes	a	b	Yes	No	No	No	
739	Purbba Kasba	a	c	a	c	c	a	a	Yes	a	a	Yes	No	No	No	
740	Sinhapara	a	c	a	c	c	a	a	a	a	a	Yes	No	No	No	
741	Radhanagar	c	a	c	c	a	a	a	a	a	Yes	Yes	No	No	No	
742	Purbba Anantapur	Yes	c	a	c	c	a	a	Yes	Yes	Yes	Yes	No	No	No	
743	Sabail	Yes	c	a	c	c	a	a	Yes	a	a	Yes	No	No	No	
744	Bagdol	Yes	c	a	Yes	Yes	Yes	Yes	Yes	Yes	a	Yes	No	No	No	
745	Baratala															
746	Jibanpur	a	c	a	c	c	a	a	Yes	a	b	Yes	No	No	No	
747	Paschim Anantapur	a	c	a	c	c	a	a	Yes	a	b	Yes	No	No	No	
748	Raihopara	Yes	Yes	a	Yes	c	Yes	Yes	Yes	a	a	Yes	No	No	No	
749	Bhaktipur	Yes	c	a	Yes	c	Yes	Yes	Yes	a	a	Yes	No	No	No	
750	Ganeshbati	Yes	c	a	Yes	c	a	a	Yes	a	a	Yes	No	No	No	
751	Bhadar	Yes	c	Yes	Yes	c	Yes	Yes	Yes	Yes	a	Yes	No	No	No	
752	Noapara	Yes	c	Yes	Yes	c	Yes	Yes	Yes	a	a	Yes	Yes	Yes	Yes	
753	Goalnagra	Yes	b	Yes	Yes	b	Yes	Yes	Yes	Yes	a	Yes	No	No	No	
754	Badnagra	Yes	b	Yes	Yes	b	Yes	Yes	Yes	Yes	a	Yes	No	No	No	
755	Sahazadpur	Yes	b	a	Yes	b	Yes	Yes	Yes	Yes	a	Yes	No	No	No	
756	Balarampur	Yes	Yes	Yes	Yes	a	a	Yes	Yes	Yes	b	Yes	No	Yes	No	
757	Jotghasi	Yes	Yes	a	Yes	b	b	Yes	Yes	a	b	Yes	No	Yes	No	
758	Fatelapur	Yes	Yes	Yes	Yes	b	b	b	Yes	a	Yes	Yes	No	No	No	
759	Gopalpur	Yes	Yes	Yes	Yes	b	Yes	Yes	Yes	a	b	Yes	No	No	No	
760	Dakshin Kasba	Yes	Yes	a	Yes	c	c	Yes	Yes	a	b	Yes	No	No	No	
761	Muradpur	Yes	Yes	b	b	b	b	b	b	a	b	Yes	No	No	No	
762	Rahimpur	Yes	Yes	Yes	b	Yes	b	b	Yes	b	a	Yes	No	No	No	
763	Amlidanga	Yes	Yes	Yes	Yes	b	b	Yes	Yes	Yes	b	Yes	No	No	No	
764	Agampur	Yes	Yes	Yes	Yes	b	b	Yes	Yes	Yes	b	Yes	No	Yes	No	
765	Sankhair	Yes	c	Yes	Yes	c	Yes	Yes	Yes	a	a	Yes	Yes	Yes	Yes	
766	Palashdanga	Yes	c	Yes	Yes	c	Yes	Yes	Yes	a	a	Yes	No	No	No	
767	Bahadurpur	Yes	Yes	a	Yes	b	b	Yes	b	a	c	Yes	No	Yes	No	
768	Behargaon	Yes	b	a	Yes	b	b	Yes	Yes	a	b	Yes	No	Yes	No	
769	Banipur	Yes	Yes	a	a	b	b	Yes	Yes	a	b	Yes	No	No	No	
770	Chandipur	Yes	Yes	Yes	Yes	b	b	Yes	Yes	a	b	Yes	No	No	No	
771	Harirampur	Yes	Yes	a	Yes	b	b	Yes	Yes	a	b	Yes	No	No	No	
772	Daibakbati	Yes	Yes	b	Yes	Yes	b	Yes	Yes	a	Yes	Yes	Yes	No	No	
773	Jhinaikuri	Yes	b	a	Yes	b	Yes	Yes	Yes	a	a	Yes	No	No	No	
774	Purbba Ranipur	Yes	c	Yes	Yes	c	Yes	Yes	Yes	a	a	Yes	Yes	Yes	Yes	
775	Maheshpur	Yes	c	a	Yes	c	Yes	Yes	Yes	a	a	Yes	No	No	No	
776	Sonapur	Yes	c	Yes	Yes	c	Yes	Yes	Yes	Yes	a	Yes	No	No	No	
777	Haripur	a	Yes	Yes	Yes	Yes	c	c	a	a	a	Yes	No	No	No	
778	Idam	a	c	a	c	c	a	a	Yes	a	a	Yes	No	No	No	
779	Ahil	Yes	c	Yes	c	c	Yes	Yes	Yes	Yes	Yes	Yes	Yes	Yes	Yes	

Nearest Town		Land Use								
		Area under different types of land use (in hectares rounded up to one decimal place)								
Name	Distance range code i.e. a for < 5 Kms, b for 5-10 Kms and c for 10+ kms .	Forests	Area under Non-agricultural Uses	Barren and Un-cultivable land	Permanent Pastures and Other Grazing Lands	Land Under Miscellaneous Tree Crops etc.	Culturable Waste Land	Name of Village	Serial Number	
102	103	104	105	106	107	108	109	2	1	
OLD MALDA	b	0	39.7	0	0	0	2.1	Banshthupi	737	
OLD MALDA	b	1	30.6	0	0	0	2	Madhabpara	738	
OLD MALDA	b	2	22.6	0	0	0	3	Purbba Kasba	739	
OLD MALDA	b	0	5.5	0	0	0	1.2	Sinhapara	740	
OLD MALDA	b	0	14.1	0	0	0	3	Radhanagar	741	
OLD MALDA	b	0	23.7	0	0	0	2	Purbba Anantapur	742	
OLD MALDA	b	0	34.8	0	0	0	3	Sabail	743	
OLD MALDA	b	0	9.1	0	0	0	17.3	Bagdol	744	
		0	5	0	0	0	1.5	Baratala	745	
OLD MALDA	b	0	14.1	0	0	0	2.1	Jibanpur	746	
OLD MALDA	b	0	27.3	0	0	0	2	Paschim Anantapur	747	
OLD MALDA	b	0.1	16.7	0	0	0	2.8	Raihopara	748	
OLD MALDA	b	0	18.4	0	0	0	4.4	Bhaktipur	749	
OLD MALDA	b	0	13.5	0	0	0	3	Ganeshbati	750	
OLD MALDA	b	0	37.1	0	0	0	8	Bhadar	751	
OLD MALDA	b	0	19.6	0	0	0	2	Noapara	752	
OLD MALDA	b	0	48.5	0	0	0	6.9	Goalnagra	753	
OLD MALDA	b	0	28.9	0	0	0	6.9	Badnagra	754	
OLD MALDA	b	0	40.4	0	0	0	9	Sahazadpur	755	
OLD MALDA	b	0	38.6	0	0	0	2	Balarampur	756	
OLD MALDA	b	0	8.6	0	0	0	1	Jotghasi	757	
OLD MALDA	b	0.2	9.7	0	0	0	0.8	Fatelapur	758	
OLD MALDA	b	0	15.9	0	0	0	1	Gopalpur	759	
OLD MALDA	b	0	3.8	0	0	0	4.1	Dakshin Kasba	760	
OLD MALDA	b	0	10.4	0	0	0	1	Muradpur	761	
OLD MALDA	b	0	13.2	0	0	0	1.2	Rahimpur	762	
OLD MALDA	b	0	16	0	0	0	2.4	Amlidanga	763	
OLD MALDA	b	0	20.3	0	0	0	41.5	Agampur	764	
OLD MALDA	b	0	20.1	0	0	0	3	Sankhair	765	
OLD MALDA	b	0	21.2	0	0	0	3	Palashdanga	766	
OLD MALDA	b	0	20.5	0	0	0	1	Bahadurpur	767	
OLD MALDA	b	0	9.4	0	0	0	0.9	Behargaon	768	
OLD MALDA	b	0	14.9	0	0	0	0.9	Banipur	769	
OLD MALDA	b	0	18.7	0	0	0	1	Chandipur	770	
OLD MALDA	b	0	14.3	0	0	0	0.9	Harirampur	771	
OLD MALDA	b	0	12.2	0	0	0	2	Daibakbati	772	
OLD MALDA	b	0	7.5	0	0	0	2	Jhinaikuri	773	
OLD MALDA	b	0	28.6	0	0	0	3	Purbba Ranipur	774	
OLD MALDA	b	0	22.9	0	0	0	5	Maheshpur	775	
OLD MALDA	b	0	16.3	0	0	0	12	Sonapur	776	
OLD MALDA	b	0	16.6	0	0	0	2	Haripur	777	
OLD MALDA	b	0	29.3	0	0	0	2.1	Idam	778	
OLD MALDA	b	0	28.8	0	0	0	3	Ahil	779	

Land Use												
Area under different types of land use (in hectares rounded up to one decimal place)							Area irrigated by source (in hectare).					
Serial Number	Name of Village	Fallow lands other than current fallows	Current Fallows	Net Area Sown	Total Irrigated Land Area	Total Un-irrigated Land Area	Canals (C)	Wells/Tube-wells(W/TW)	Tanks/Lakes(T/L)	Water Falls(WF)	Others(O)	
1	2	110	111	112	113	114	115	116	117	118	119	
737	Banshthupi	0	0	158	3	155	0	0	2	0	1	
738	Madhabpara	0	0	127	12	115	0	2	8	0	2	
739	Purbba Kasba	0	0	103	20	83	2	3	10	0	5	
740	Sinhapara	0	0	37.8	30	7.8	0	0	20	0	10	
741	Radhanagar	0	0	64	10	54	3	0	5	0	2	
742	Purbba Anantapur	0	0	96	25	71	10	2	10	0	3	
743	Sabail	0	0	144	10	134	3	0	4	0	3	
744	Bagdol	0	0	126.7	10	116.7	0	0	10	0	0	
745	Baratala	0	0	27	2	25	1	0	0	0	1	
746	Jibanpur	0	0	61	5	56	2	0	2	0	1	
747	Paschim Anantapur	0	0	109	5	104	0	0	3	0	2	
748	Raihopara	0	0	70	13	57	0	3	10	0	0	
749	Bhaktipur	0	0	88	4	84	0	0	4	0	0	
750	Ganeshbati	0	0	56	10	46	0	0	10	0	0	
751	Bhadar	0	0	168	60	108	0	10	50	0	0	
752	Noapara	0	0	76	15	61	5	0	10	0	0	
753	Goalnagra	0	0	208	20	188	0	0	20	0	0	
754	Badnagra	0	0	140	4	136	0	0	4	0	0	
755	Sahazadpur	0	0	177	10	167	0	0	10	0	0	
756	Balarampur	0	0	165	40	125	0	3	35	0	2	
757	Jotghasi	0	0	34	13	21	0	1	11	0	1	
758	Fatelapur	0	0	39	10	29	0	1	8	0	1	
759	Gopalpur	0	0	68	12	56	1	0	10	0	1	
760	Dakshin Kasba	0	0	45	11	34	0	1	9	0	1	
761	Muradpur	0	0	52	10	42	0	0	10	0	0	
762	Rahimpur	0	0	60	7	53	0	0	6	0	1	
763	Amlidanga	0	0	65	8	57	0	0	7	0	1	
764	Agampur	0	0	170	80	90	2	1	75	0	2	
765	Sankhair	0	0	83	10	73	0	8	2	0	0	
766	Palashdanga	0	0	85	22	63	10	6	6	0	0	
767	Bahadurpur	0	0	110	22	88	0	2	19	0	1	
768	Behargaon	0	0	63	15	48	0	1	13	0	1	
769	Banipur	0	0	66	16	50	0	1	14	0	1	
770	Chandipur	0	0	75	8	67	0	0	7	0	1	
771	Harirampur	0	0	55	13	42	1	1	10	0	1	
772	Daibakbati	0	0	48	9	39	2	0	7	0	0	
773	Jhinaikuri	0	0	35	3	32	0	0	3	0	0	
774	Purbba Ranipur	0	0	115	53	62	6	11	36	0	0	
775	Maheshpur	0	0	94	3	91	0	0	3	0	0	
776	Sonapur	0	0	61	12	49	0	0	0	0	12	
777	Haripur	0	0	70	5	65	2	0	3	0	0	
778	Idam	0	0	116	20	96	7	2	8	0	3	
779	Ahil	0	0	118	25	93	7	8	7	0	3	

Name of three most important commodities manufactured			Name of Village	Serial Number
First	Second	Third		
120	121	122	2	1

			Banshthupi	737
			Madhabpara	738
			Purbba Kasba	739
			Sinhapara	740
			Radhanagar	741
			Purbba Anantapur	742
			Sabail	743
			Bagdol	744
			Baratala	745
			Jibanpur	746
			Paschim Anantapur	747
			Raihopara	748
			Bhaktipur	749
			Ganeshbati	750
			Bhadar	751
			Noapara	752
			Goalnagra	753
			Badnagra	754
			Sahazadpur	755
			Balarampur	756
			Jotghasi	757
			Fatelapur	758
			Gopalpur	759
			Dakshin Kasba	760
			Muradpur	761
			Rahimpur	762
			Amlidanga	763
			Agampur	764
Rice Mill			Sankhair	765
			Palashdanga	766
			Bahadurpur	767
			Behargaon	768
			Banipur	769
			Chandipur	770
			Harirampur	771
			Daibakbati	772
			Jhinaikuri	773
Rice Mill			Purbba Ranipur	774
			Maheshpur	775
			Sonapur	776
			Haripur	777
			Idam	778
			Ahil	779

Serial Number	Name of Village	Location code no.	Total area of the village (in hectares rounded up to one decimal place)	Total population (2011 census)	Number of households (2011 census)	Number of educational amenities available in village, the distance range code viz; a for 0-5 kms, b for 5-10 kms, c for 10+ kms of nearest place where facility is available							
						Pre-Primary school (PP)	Primary school (P)	Middle school (M)	Secondary School (S)	Senior Secondary school (SS)	Degree college of arts, science & commerce (ASC)	Engineering college(EC)	Medical college (MC)
1	2	3	4	5	6	7	8	9	10	11	12	13	14
780	Narasing Danga	312746	144.2	703	145	1	1	a	a	c	c	c	
781	Paladanga	312747	739.2	2333	483	2	2	a	a	b	c	c	
782	Mahishal	312748	712.7	1806	366	3	3	1	a	a	c	c	
783	Saluka	312749	839.8	1694	324	2	2	1	b	b	c	c	
784	Hatnagar	312750	306.6	2081	486	4	4	a	a	c	c	c	
785	Atila	312751	190.4	1044	254	1	1	1	a	c	c	c	
786	Dohail	312752	205.2	1213	278	3	3	1	1	1	c	c	
787	Karja Danga	312753	66.7	1450	329	1	1	a	a	a	c	c	
788	Altor	312754	242	985	224	1	1	1	a	b	c	c	
789	Krishnapur	312755	502.7	2955	710	2	2	1	a	c	c	c	
790	Jalsa	312756	101.8	0	0								
791	Dogachhi	312757	136.4	576	111	1	1	b	b	b	c	c	
792	Bahuthar	312758	286.9	798	189	1	1	b	b	b	c	c	
793	Bania Kandar	312759	60.6	66	15	c	a	a	b	c	c	c	
794	Puria	312760	168.8	1023	235	2	1	b	b	b	c	c	
795	Karanja	312761	48.8	128	30	1	1	b	b	b	c	c	
796	Khanta	312762	67.2	587	133	1	1	a	b	c	c	c	
797	Baje Karanja	312763	89.2	480	111	b	a	a	b	b	b	c	
798	Bankati	312764	97.4	257	54	1	1	a	b	b	c	c	
799	Chengtor	312765	137.8	421	100	1	1	b	b	c	c	c	
800	Hatinda	312766	126	512	127	2	2		b	b	b	c	
801	Bansbari	312767	120.2	429	94	2	2		a	b	c	c	
802	Taherpur	312768	35.1	191	43	1	1	b	b	b	c	c	
803	Batijora	312769	625.8	2659	620	2	2	a	a	a	c	c	
804	Sardarpur	312770	116.7	474	114	a	a		a	a	c	c	
805	Darapur	312771	40.7	165	36	1	1		a	a	c	c	
806	Barabari	312772	73.9	427	92	1	1	1	a	a	c	c	
807	Jadupur	312773	84.4	299	65	a	a		a	a	c	c	
808	Dogharia	312774	55.2	182	38	a	a		a	a	c	c	
809	Adhna	312775	122	893	199	1	1		a	a	c	c	
810	Raniganj	312776	325.6	4880	1069	2	1	1	2	2	c	c	
811	Paschim Bilahora	312777	207.1	11	3	a	a	a	a	a	c	c	
812	Arazi Jalsa	312778	391.8	4085	868	3	3	a	a	a	c		
813	Purba Mallikpur	312779	177.4	2263	469	2	2	1	1	b	c	c	
814	Purba Bilahora	312780	636.9	1107	215	1	1	a	a	a	b	c	
Block T O T A L :			51133.5	332191	72319	364	316	77	42	25	0	0	0

- Village Directory

(As in 2009)

le. (If not available within the < 5 Kms, b for 5-10 Kms and c cility is available is given).															Number of Medical Amenities available. (If not available within the village , the distance range code viz; a for < 5 Kms, b for 5-10 Kms and c for 10+ kms of nearest place where facility is available is given).															Name of Village	Serial Number
15	16	17	18	19	20	21	22	23	24	25	26	27	28	29	30	31															
Management institute (MI)	Polytechnic (Pt)	Vocational training school /ITI	Non-formal training centre (NFTC)	Special school for disabled (SSD)	Others (specify)	Community health centre (CHC)	Primary health centre (PHC)	Primary health sub centre (PHS)	Maternity and child welfare centre (MCW)	T.B. clinic (TBC)	Hospital-allopathic (HA)	Hospital-alternative medicine (HO)	Dispensary (D)	Veterinary hospital (VH)	Mobile health clinic (MHC)	Family welfare centre (FWC)															
c	c		c		c	c	a	a	a	c			1	c	a		Narasing Danga	780													
c	c		c		c	b	a	a	a	c			1	b	a		Paladanga	781													
c	c		c		c	c	a	a	a	c			1	a	a		Mahishal	782													
c	c		c		c	b	a	a	a	c			1	c	c		Saluka	783													
c	c		c		c	c		1	1	1	c		2	c		1	Hatnagar	784													
c	c		c		c	c	a	a	a	c			1	c	a		Atila	785													
c	c		c		c	c	a	a	a	c			2	c	a		Dohail	786													
c	c		c		c	b		1	1	1	c		4	c	c	1	Karja Danga	787													
c	c		c		c	b		1	1	1	c			c	c	1	Altor	788													
c	c		c		c	c		1	1	1	c	c	4	c	c	1	Krishnapur	789													
																	Jalsa	790													
c	c		c		c	b	a	a	a	c			a	c	c	a	Dogachhi	791													
c	c				c	c	a			b			c	c			Bahuthar	792													
c	c				c	c	a						a	c			Bania Kandar	793													
c	c		c		c	b	a	a	a	c			2	c	c	a	Puria	794													
c	c				c	c	b			c			c	c			Karanja	795													
c	c				c	c	a			c			c	c			Khanta	796													
c	c				c	c	a			c			c	b			Baje Karanja	797													
c	c				c	c	a			c	c		c	b	b		Bankati	798													
c	c		c		c	c	a			c			c	c	c		Chengtor	799													
c	c		c		c	b	a	a	a	b				b		a	Hatinda	800													
c	c		c		c	c	a	a	a	c				c		a	Bansbari	801													
c	c		c		c	c	a	a	a	c			a	c	c	a	Taherpur	802													
c	c		c		c	b	a	a	a	c			2	c		a	Batijora	803													
c	c		c		c	c	a	a	a	c				c		a	Sardarpur	804													
c	c		c		c	c	a	a	a	c				c		a	Darapur	805													
c	c		c		c	c	a	a	a	c				c		a	Barabari	806													
c	c		c		c	c	a	a	a	c				c		a	Jadupur	807													
c	c		c		c	c	a	a	a	c				c		a	Dogharia	808													
c	c		c		c	c	a	a	a	a				c		a	Adhna	809													
c	c		c		c	c		1	1	1	c		1	c		1	Raniganj	810													
c	c		c		c	b	a	a	a	c	c		c	a	c	c	Paschim Bilahora	811													
c	c		c		c	c		1	1	1	c	c	3	c	c		Arazi Jalsa	812													
c	c		c		c	b	a	a	a	c	c		4	c	c		Purba Mallikpur	813													
c	c		c		c	b	b	b	b	c			1	c	c	b	Purba Bilahora	814													
0	0	2	4	0	5	0	9	70	99	55	7	1	219	4	0	54	: Block T O T A L														

Serial Number	Name of Village	Number of Non-Government Medical Amenities available.							Availability of drinking water - Yes / No							
		Charitable non Govt. hospital/Nursing home.	Medical practitioner with MBBS Degree	Medical practitioner with other degree	Medical practitioner with no degree	Traditional practitioner and faith healer	Medicine Shop	Others	Tap water (Treated/Untreated)	Well water (Covered / Uncovered well)	Hand Pump	Tube wells / Bore well	Spring	River / Canal	Tank / Pond / Lake	Others
1	2	32	33	34	35	36	37	38	39	40	41	42	43	44	45	46
780	Narasing Danga	0	0	0	1	0	0	0	No	Yes	Yes	No	No	No	No	No
781	Paladanga	0	0	0	1	0	0	0	No	Yes	Yes	No	No	No	No	No
782	Mahishal	0	0	0	1	0	0	0	No	No	Yes	No	No	No	No	No
783	Saluka	0	0	1	0	0	1	0	No	Yes	Yes	Yes	No	No	No	No
784	Hatnagar	0	0	0	2	0	0	0	No	Yes	Yes	No	No	No	No	No
785	Atila	0	0	0	1	0	0	0	No	Yes	Yes	No	No	No	No	No
786	Dohail	0	0	0	2	0	0	0	No	Yes	Yes	No	No	No	No	No
787	Karja Danga	0	0	3	1	3	4	0	No	Yes	Yes	Yes	No	No	No	No
788	Altor	0	0	0	0	2	0	0	No	Yes	Yes	Yes	No	No	No	No
789	Krishnapur	0	0	3	1	3	4	0	No	Yes	Yes	Yes	No	No	No	No
790	Jalsa															
791	Dogachhi	0	0	0	0	0	0	0	No	Yes	Yes	Yes	No	Yes	Yes	No
792	Bahuthar	0	0	0	0	0	0	0	No	Yes	Yes	Yes	No	Yes	Yes	No
793	Bania Kandar	0	0	0	0	0	0	0	No	Yes	No	No	No	No	Yes	No
794	Puria	0	0	0	2	0	0	0	No	Yes	No	Yes	No	No	Yes	No
795	Karanja	0	0	0	0	0	0	0	No	Yes	Yes	No	No	No	Yes	No
796	Khanta	0	0	0	0	0	0	0	No	Yes	Yes	No	No	No	Yes	No
797	Baje Karanja	0	0	0	0	0	0	0	No	Yes	Yes	No	No	Yes	Yes	No
798	Bankati	0	0	0	0	0	0	0	No	Yes	Yes	No	No	No	Yes	No
799	Chengtor	0	0	0	0	0	0	0	No	Yes	Yes	No	No	No	Yes	No
800	Hatinda	0	0	0	0	0	0	0	No	Yes	Yes	No	No	No	No	No
801	Bansbari	0	0	0	0	0	0	0	No	Yes	Yes	No	No	No	No	No
802	Taherpur	0	0	0	0	0	0	0	No	Yes	No	Yes	No	No	Yes	No
803	Batijora	0	0	0	0	0	0	0	No	Yes	Yes	Yes	No	No	Yes	No
804	Sardarpur	0	0	0	1	1	0	0	No	Yes	Yes	No	No	No	No	No
805	Darapur	0	0	0	0	1	0	0	No	Yes	Yes	No	No	No	No	No
806	Barabari	0	0	0	1	1	0	0	No	Yes	Yes	No	No	No	No	No
807	Jadupur	0	0	0	0	0	0	0	No	Yes	Yes	No	No	No	No	No
808	Dogharja	0	0	0	0	0	0	0	No	Yes	Yes	No	No	No	No	No
809	Adhna	0	0	0	1	1	0	0	No	Yes	Yes	No	No	No	No	No
810	Raniganj	0	0	2	1	1	0	0	No	Yes	Yes	No	No	No	No	No
811	Paschim Bilahora	0	0	0	0	0	0	0	No	No	No	No	No	No	No	No
812	Arazi Jalsa	0	0	0	0	0	0	0	No	Yes	Yes	Yes	No	No	No	No
813	Purba Mallikpur	0	4	3	1	4	0	0	No	Yes	Yes	Yes	No	No	Yes	No
814	Purba Bilahora	0	0	1	1	2	2	0	No	Yes	Yes	Yes	No	No	No	No
Block T O T A L :		5	14	117	223	109	93	3	18	234	236	75	0	24	96	5

Availability of toilet & others Yes / No				Communication and transport facilities (If amenities available code -Yes is given except for Village Pin Code ,If not available within the village , the distance range code viz; a for < 5 Kms, b for 5-10 Kms and c for 10+ kms of nearest place where facility is available is given).									
Community toilet including bath.	Community toilet excluding bath.	Rural sanitary mart or sanitary hardware outlet available near the village.	Community bio- gas or recycle of waste for productive use.	Post office(PO)	Sub post office (SPO)	Post & Telegraph office (P&TO)	Village Pin Code	Telephones (Land lines)	Public call office (PCO)	Mobile phone coverage	Name of Village	Serial Number	
47	48	49	50	51	52	53	54	55	56	57	2	1	
No	No	No	No	c	c	c	732124	Yes	a	Yes	Narasing Danga	780	
No	No	No	No	c	c	c	732124	Yes	a	Yes	Paladanga	781	
No	No	No	No	c	c	c	732124	Yes	a	Yes	Mahishal	782	
No	No	No	No	c	c	c	732138	a	a	Yes	Saluka	783	
No	No	No	No	c	c	c	732124	Yes	a	Yes	Hatnagar	784	
No	No	No	No	c	c	c	732124	Yes	a	Yes	Atila	785	
No	No	No	No	c	c	c	732124	Yes	a	c	Dohail	786	
No	No	No	No	c	c	c	732128	Yes	Yes	Yes	Karja Danga	787	
No	No	No	No	c	c	c	732138	Yes	Yes	Yes	Altor	788	
No	No	No	No	c	c	c	732138	Yes	Yes	Yes	Krishnapur	789	
											Jalsa	790	
No	No	No	No	c	c	c	732124	a	a	Yes	Dogachhi	791	
No	No	No	No	a	c	c	732102	b	b	Yes	Bahuthar	792	
No	No	No	No	a	c	c	732124	a	b	Yes	Bania Kandar	793	
No	No	No	No	c	c	c	732124	Yes	a	Yes	Puria	794	
No	No	No	No	a	c	c	732138	b	b	Yes	Karanja	795	
No	No	No	No	Yes	c	c	732124	b	b	Yes	Khanta	796	
No	No	No	No	a	b	b	732124	b	b	Yes	Baje Karanja	797	
No	No	No	No	a	b	b	732124	b	b	Yes	Bankati	798	
No	No	No	No	a	c	c	732124	c	b	Yes	Chengtor	799	
No	No	No	No	c	b	c	732124	Yes	a	Yes	Hatinda	800	
No	No	No	No	c	c	c	732124	Yes	a	Yes	Bansbari	801	
No	No	No	No	c	c	c	732124	Yes	a	Yes	Taherpur	802	
No	No	No	No	c	c	c	732124	a	a	Yes	Batijora	803	
No	No	No	No	c	c	c	732124	a	a	Yes	Sardarpur	804	
No	No	No	No			c	732124	b	c	b	Darapur	805	
No	No	No	No	c	c	c	732124	Yes	a	Yes	Barabari	806	
No	No	No	No	c	c	c	732124	Yes	a	Yes	Jadupur	807	
No	No	No	No	c	c	c	732124	b	a	Yes	Dogharia	808	
No	No	No	No	c	c	c	732124	Yes	a	Yes	Adhna	809	
No	No	No	No	c	c	c	732138	Yes	Yes	Yes	Raniganj	810	
No	No	No	No	c	c	c	732124	b	b	b	Paschim Bilahora	811	
No	No	No	No	c	c	c	732138	b	b	Yes	Arazi Jalsa	812	
No	No	No	No	c	c	Yes	732124	Yes	b	Yes	Purba Mallikpur	813	
No	No	No	No	c	c	c	732138	a	a	b	Purba Bilahora	814	
8	6	17	2	4	5	1	283	149	57	257	: Block T O T A L		

Communication and transport facilities (If amenities available code -Yes is given except for Village Pin Code ,If not available within the village , the distance range code viz; a for < 5 Kms, b for 5-10 Kms and c for 10+ kms of nearest place where facility is available is given).													Village connected to highway (If amenities available code viz; a for < 5 Kms, b for 5-10 Kms and c for 10+ kms of nearest place where facility is available is given).			
Serial Number	Name of Village	Internet cafes/ Common service centre (CSC)	Private courier facility	Bus service (Public & Private)	Railway stations	Auto/Modified Autos	Taxis and Vans	Tractors	Cycle-pulled rickshaws(Manual & Machine driven)	Carts driven by animals	Sea /River ferry service	Connected to national highway(NH)	Connected to state highway(SH)	Connected to major district road (MDR)	Connected to others district road	Pucca roads
1	2	58	59	60	61	62	63	64	65	66	67	68	69	70	71	72
780	Narasing Danga	c	c	a	c	a	a	c	Yes	Yes	c	c	a	a	a	b
781	Paladanga	c	c	b	b	b	b	c	Yes	Yes	c	c	b	a	a	a
782	Mahishal	c	c	a	c	a	a	c	Yes	Yes	c	c	a	a	a	a
783	Saluka	c	c	Yes	c	c	Yes	Yes	Yes	Yes	c	c	c	Yes	Yes	b
784	Hatnagar	c	c	a	c	a	a	b	Yes	Yes	c	c	a	a	a	Yes
785	Atila	c	c	a	c	a	a	b	Yes	Yes	c	c	a	a	a	a
786	Dohail	c	c	a	c	c	a	a	Yes	Yes	c	c	a	a	a	Yes
787	Karja Danga	c	c	Yes	c	Yes	Yes	Yes	Yes	Yes	c	c	c		Yes	a
788	Altor	c	c	Yes	c	b	Yes	Yes	Yes	Yes	c	c	c	Yes	Yes	Yes
789	Krishnapur	Yes	c	Yes	c	b	Yes	Yes	Yes	c	c	c	c	Yes	Yes	a
790	Jalsa															
791	Dogachhi	a	c	a	c	a	a	a	a	a	c	c	c	a	a	a
792	Bahuthar	c	b	a	c	c	c	c	Yes	a	c	c	a		Yes	b
793	Bania Kandar	b	c	a	c	a	a	b	a	b	c	c	a			a
794	Puria	c	c	a	c	a	Yes	a	Yes	Yes	c	c	c	b	a	a
795	Karanja	c	c	b	c	a	c	c	Yes	b	c	c	b	b	b	b
796	Khanta	b	c	a	c	b	c	a	Yes	c	c	c	a			a
797	Baje Karanja	a	b	a	c	b	a	b	Yes	c	c	c	a			a
798	Bankati	b	b	a	c	b	b	a	Yes	c	c	c	a	a	a	a
799	Chengtor	c	c	a	c	c	c	b	Yes	c	c	c	b	b	b	a
800	Hatinda	b	b	a	b	a	a	Yes	Yes	Yes	c	b	a	a		b
801	Bansbari	c	c	b	c	b	b	Yes	Yes	Yes	c	b	b	a		b
802	Taherpur	c	c	a	c	b	Yes	a	Yes	Yes	c	c	c	b	a	a
803	Batijora	c	c	a	c	b	a	a	Yes	Yes	c	c	c	a	a	a
804	Sardarpur	c	c	b	c	b	b	Yes	Yes	Yes	c	c	b			b
805	Darapur	a	b	a	c	c	a	b	a	a	c					b
806	Barabari	c	c	a	c	a	a	Yes	Yes	Yes	c	b	a			Yes
807	Jadupur	c	c	a	c	a	a	Yes	Yes	Yes	c	c	a			Yes
808	Dogharia	c	c	a	c	a	Yes	Yes	Yes	Yes	c	c	a			b
809	Adhna	c	c	a	c	a	a	Yes	Yes	Yes	c	c	a			b
810	Raniganj	c	c	Yes	c	Yes	Yes	Yes	Yes	Yes	c	c				Yes
811	Paschim Bilahora	c	c	b	c	b	Yes	Yes	Yes	b	c	c	c	a	a	a
812	Arazi Jalsa	b	c	b	c	c	Yes	Yes	Yes	c	Yes	c	c		Yes	Yes
813	Purba Mallikpur	a	c	a	c	b	Yes	Yes	Yes	c	c	c	c		Yes	Yes
814	Purba Bilahora	a	c	a	c	b	Yes	Yes	Yes	c	Yes	c	c	a	a	a
Block T O T A L :		9	4	53	8	33	140	117	256	221	20	13	11	32	91	90

ys,village roads, banks & credit societies :-Yes is given, If not available within the code viz; a for < 5 Kms, b for 5-10 Kms place where facility is available is given).														Availability of miscellaneous facilities (If amenities available code -Yes is given, If not available within the village , the distance range code viz; a for < 5 Kms, b for 5-10 Kms and c for 10+ kms of nearest place where facility is available is given).		
Kutchcha roads	Water bounded macadam(WBM) roads	Navigable waterway (river/canal)(NW)	Footpaths (FP)	Commercial & Co-operative Banks	ATM	Agricultural Credit Societies	Self-Help Group (SHG)	Public distribution system (PDS) shop	Mandis /Regular market	Weekly Haat	Agricultural marketing society	Integrated Child Development Scheme (Nutritional Centres)	Anganwadi Centre (Nutritional Centres)	Others (Nutritional Centres)	Name of Village	Serial Number
73	74	75	76	77	78	79	80	81	82	83	84	85	86	87	2	1
a	a	Yes	b	c	c	Yes	a	c	a	a	c	Yes	Yes	Narasing Danga	780	
Yes		Yes	b	c	c	Yes	a	b	a	a	c	Yes	Yes	Paladanga	781	
Yes		Yes	a	c	c	Yes	a	c	a	a	c	Yes	Yes	Mahishal	782	
Yes		Yes	a	c	c	Yes	Yes	c	a	a	c	Yes	Yes	Saluka	783	
Yes		Yes	b	c	c	Yes	Yes	c	a	a	c	Yes	Yes	Hatnagar	784	
Yes		Yes	a	c	c	Yes	a	c	a	a	c	Yes	Yes	Atila	785	
Yes		Yes	a	c	c	Yes	a	c	a	a	c	Yes	Yes	Dohail	786	
Yes	a	Yes	a	c	c	Yes	a	c	Yes	c	c	Yes	Yes	Karja Danga	787	
Yes	Yes	c	a	c	c	Yes	a	c	Yes	a	Yes	Yes	Yes	Altor	788	
Yes		Yes	Yes	c	Yes	Yes	Yes	c	Yes	c	c	Yes	Yes	Krishnapur	789	
														Jalsa	790	
Yes	a	b	c	a	c	Yes	b	c	b	Yes	c	Yes	a	Dogachhi	791	
Yes			c	c	c	Yes	Yes	c	a	c	c	Yes	Yes	Bahuthar	792	
Yes		Yes			c	Yes	a	c	a	a	c	Yes	Yes	Bania Kandar	793	
Yes	b	b	Yes	b	c	Yes	a	c	b	b	c	Yes	Yes	Puria	794	
Yes		Yes	c	c	c	Yes	a	c	a	c	Yes	a	a	Karanja	795	
Yes		Yes	c	c	c	Yes	a	c	a	b	b	Yes	Yes	Khanta	796	
Yes		Yes	b	b	b	Yes	a	b	a	b	b	Yes	Yes	Baje Karanja	797	
Yes	a	Yes	b	b	b	Yes	a	c	b	b	b	Yes	Yes	Bankati	798	
Yes		Yes	c	c	c	Yes	Yes	c	b	c	c	Yes	Yes	Chengtor	799	
Yes			b	b	b	Yes	a	c	b	b	b	Yes	Yes	Hatinda	800	
Yes			c	c	c	Yes	a	c	b	c	c	Yes	Yes	Bansbari	801	
Yes	b	b	c	b	c	a	b	c	c	Yes	c	Yes	Yes	Taherpur	802	
Yes		a	Yes	b	c	Yes	a	c	a	c	c	Yes	Yes	Batijora	803	
a			b	c	c	Yes	a	c	a	c	c	Yes	Yes	Sardarpur	804	
a					c	Yes	Yes	b	b	Yes	Yes	Yes	Yes	Darapur	805	
a			a	c	c	Yes	a	c	a	c	c	Yes	Yes	Barabari	806	
a			a	c	c	Yes	a	c	a	c	c	Yes	Yes	Jadupur	807	
a			a	c	c	Yes	a	c	a	c	c	Yes	Yes	Dogharia	808	
a			a	c	c	Yes	a	c	a	a	c	Yes	Yes	Adhna	809	
Yes		Yes	Yes	c	c	Yes	Yes	Yes	Yes	c	c	Yes	Yes	Raniganj	810	
a		a	c	b	c	Yes	a	b	a	c	c	Yes	Yes	Paschim Bilahora	811	
Yes	c	Yes	Yes	b	c	Yes	Yes	c	Yes	c	c	Yes	Yes	Arazi Jalsa	812	
a		b	Yes	a	c	Yes	a	c	a	c	c	Yes	Yes	Purba Mallikpur	813	
a		Yes	Yes	b	c	Yes	b	c	a	c	c	Yes	Yes	Purba Bilahora	814	
252	11	9	148	10	0	10	273	88	33	47	46	55	270	278	: Block T O T A L	

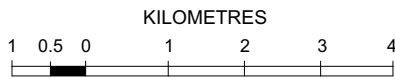
Availability of miscellaneous facilities (If amenities available code -Yes is given, If not available within the village , the distance range code viz; a for < 5 Kms, b for 5-10 Kms and c for 10+ kms of nearest place where facility is available is given).												Availability of electricity (Yes/No)			
Serial Number	Name of Village	ASHA (Accredited Social Health Activist)	Community centre with/without TV	Sports Field,	Sports Club / Recreation Centre	Cinema / Video Hall	Public Library	Public Reading Room	Newspaper Supply	Assembly Polling station	Birth & Death Registration Office	Power Supply for Domestic Use (ED)	Power Supply for Agricultural Use (EAG)	Power Supply for Commercial Use (EC)	Power Supply for All Uses (EA)
1	2	88	89	90	91	92	93	94	95	96	97	98	99	100	101
780	Narasing Danga	Yes	c	Yes	c	c	a	a	Yes	Yes	a	Yes	No	No	No
781	Paladanga	a	c	a	c	c	a	a	Yes	Yes	a	Yes	No	No	No
782	Mahishal	Yes	c	a	c	c	a	a	Yes	Yes	a	Yes	Yes	Yes	Yes
783	Saluka	a	Yes	a	c	c	c	c	Yes	Yes	a	Yes	Yes	Yes	Yes
784	Hatnagar	Yes	c	a	c	c	a	a	Yes	Yes	a	Yes	No	Yes	No
785	Atila	Yes	c	a	c	c	a	a	Yes	Yes	a	Yes	No	No	No
786	Dohail	Yes	c	a	c	c	a	a	Yes	Yes	a	Yes	No	No	No
787	Karja Danga	Yes	Yes	Yes	c	c	c	c	Yes	Yes	a	Yes	No	Yes	No
788	Altor	a	c	a	c	b	b	b	Yes	Yes	a	Yes	Yes	Yes	Yes
789	Krishnapur	Yes	c	Yes	c	c	c	c	Yes	Yes	Yes	Yes	No	Yes	No
790	Jalsa														
791	Dogachhi	a	c	c	c	c	a	a	a	a	Yes	Yes	No	No	No
792	Bahuthar	Yes	Yes	Yes	Yes	c	c	Yes	c	Yes	b	Yes	No	No	No
793	Bania Kandar	Yes	Yes	a	Yes	c	c	Yes	a	a	b	Yes	No	No	No
794	Puria	Yes	c	Yes	c	c	b	b	a	a	b	Yes	No	No	No
795	Karanja	a	c	Yes	Yes	c	c	Yes	b	a	b	Yes	No	No	No
796	Khanta	Yes	Yes	Yes	Yes	b	b	Yes	a	Yes	c	Yes	No	No	No
797	Baje Karanja	Yes	Yes	a	b	b	b	Yes	a	a	c	Yes	No	No	No
798	Bankati	Yes	Yes	Yes	Yes	b	b	Yes	b	a	b	Yes	No	No	No
799	Chengtor	Yes	Yes	Yes	Yes	c	c	Yes	b	a	b	Yes	No	No	No
800	Hatinda	Yes	b	Yes	Yes	b	b	b	Yes	a	b	Yes	No	No	No
801	Bansbari	a	c	Yes	Yes	c	b	b	Yes	a	b	Yes	No	No	No
802	Taherpur	Yes	c	Yes	c	c	b	b	a	Yes	b	Yes	Yes	Yes	Yes
803	Batijora	Yes	Yes	Yes	c	c	a	a	a	Yes	b	Yes	Yes	Yes	Yes
804	Sardarpur	Yes	c	Yes	Yes	c	a	a	Yes	a	a	Yes	No	No	No
805	Darapur	Yes	Yes	Yes	Yes	Yes	Yes	Yes	Yes	Yes	Yes	Yes	No	No	No
806	Barabari	Yes	c	Yes	Yes	c	a	a	Yes	Yes	a	Yes	No	No	No
807	Jadupur	Yes	c	Yes	Yes	c	a	a	Yes	a	a	Yes	No	No	No
808	Dogharia	Yes	c	Yes	Yes	c	a	a	Yes	a	a	Yes	No	No	No
809	Adhna	Yes	c	Yes	Yes	c	a	a	Yes	Yes	a	Yes	No	No	No
810	Raniganj	Yes	c	Yes	Yes	c	Yes	Yes	Yes	Yes	b	Yes	No	No	No
811	Paschim Bilahora	Yes	c	a	c	c	c	c	b	a	a	Yes	No	No	No
812	Arazi Jalsa	Yes	c	a	c	c	c	c	b	Yes	b	Yes	Yes	Yes	Yes
813	Purba Mallikpur	Yes	c	Yes	Yes	c	c	c	a	Yes	a	Yes	Yes	Yes	Yes
814	Purba Bilahora	b	c	a	a	a	a	a	a	Yes	b	Yes	No	No	No
Block T O T A L :		190	57	144	167	20	47	75	207	143	34	286	73	83	54

Nearest Town		Land Use							
		Area under different types of land use (in hectares rounded up to one decimal place)							
Name	Distance range code i.e. a for < 5 Kms, b for 5-10 Kms and c for 10+ kms .	Forests	Area under Non-agricultural Uses	Barren and Un-cultivable land	Permanent Pastures and Other Grazing Lands	Land Under Miscellaneous Tree Crops etc.	Culturable Waste Land	Name of Village	Serial Number
102	103	104	105	106	107	108	109	2	1
OLD MALDA	b	0	27.2	0	0	0	3	Narasing Danga	780
OLD MALDA	b	0	105.4	0	0	0	5.8	Paladanga	781
OLD MALDA	c	0	110.7	0	0	0	2	Mahishal	782
OLD MALDA	b	20	22.8	0	0	0	2.1	Saluka	783
OLD MALDA	b	0	64.6	0	0	0	0	Hatnagar	784
OLD MALDA	b	1	35.4	0	0	0	3	Atila	785
OLD MALDA	b	0	41.2	0	0	0	2	Dohail	786
OLD MALDA	b	0	11.7	0	0	0	2	Karja Danga	787
OLD MALDA	b	0	44	0	0	0	3	Altor	788
OLD MALDA	b	5	101.7	0	0	0	5	Krishnapur	789
		0	2.8	0	0	0	0	Jalsa	790
OLD MALDA	b	0	33.4	0	0	0	3	Dogachhi	791
OLD MALDA	b	0	57.9	0	0	0	3	Bahuthar	792
OLD MALDA	a	0.2	9.6	0	0	0	0.8	Bania Kandar	793
OLD MALDA	b	0.8	32	0	0	0	3	Puria	794
OLD MALDA	b	0	7.6	0	0	0	1.2	Karanja	795
OLD MALDA	b	0	11	0	0	0	1.2	Khanta	796
OLD MALDA	b	0	13.2	0	0	0	1	Baje Karanja	797
OLD MALDA	b	0	16.2	0	0	0	1.2	Bankati	798
OLD MALDA	b	0	23.1	0	0	0	1.7	Chengtor	799
OLD MALDA	b	0	12	0	0	0	2	Hatinda	800
OLD MALDA	b	0	12.2	0	0	0	3	Bansbari	801
OLD MALDA	b	0	6.1	0	0	0	1	Taherpur	802
OLD MALDA	b	0	115	0	0	0	4.8	Batijora	803
OLD MALDA	b	0	7.7	0	0	0	5	Sardarpur	804
OLD MALDA	b	1	2	0	0	0	1	Darapur	805
OLD MALDA	b	0	6.9	0	0	0	2	Barabari	806
OLD MALDA	b	0	7.4	0	0	0	2	Jadupur	807
OLD MALDA	b	0	3.2	0	0	0	2	Dogharia	808
OLD MALDA	b	1	11	0	0	0	2	Adhna	809
OLD MALDA	b	0	53.1	0	0	0	3	Raniganj	810
OLD MALDA	b	2	13.1	0	0	0	2	Paschim Bilahora	811
OLD MALDA	b	2	69.8	0	0	0	10	Arazi Jalsa	812
OLD MALDA	b	2	32.4	0	0	0	3	Purba Mallikpur	813
OLD MALDA	b	2	13	0	0	0	1.9	Purba Bilahora	814
0	0	198.6	8370.1	0	0	0	1331.6	: Block T O T A L	

Land Use												
Area under different types of land use (in hectares rounded up to one decimal place)								Area irrigated by source (in hectare).				
Serial Number	Name of Village	Fallow lands other than current fallows	Current Fallows	Net Area Sown	Total Irrigated Land Area	Total Un-irrigated Land Area	Canals (C)	Wells/Tube-wells(W/TW)	Tanks/Lakes(T/L)	Water Falls(WF)	Others(O)	
1	2	110	111	112	113	114	115	116	117	118	119	
780	Narasing Danga	0	0	114	30	84	10	15	0	0	5	
781	Paladanga	0	0	628	560	68	220	317	0	0	23	
782	Mahishal	0	0	600	550	50	100	425	0	0	25	
783	Saluka	0	0	795	670	125	50	50	500	0	70	
784	Hatnagar	0	0	242	120	122	10	100	5	0	5	
785	Atila	0	0	151	5	146	1	1	2	0	1	
786	Dohail	0	0	162	2	160	0	0	1	0	1	
787	Karja Danga	0	0	53	20	33	2	3	10	0	5	
788	Altor	0	0	195	64	131	0	30	20	0	14	
789	Krishnapur	0	0	391	100	291	8	5	82	0	5	
790	Jalsa	0	0	99	95	4	10	10	70	0	5	
791	Dogachhi	0	0	100	15	85	2	3	10	0	0	
792	Bahuthar	0	0	226	90	136	3	22	63	0	2	
793	Bania Kandar	0	0	50	6	44	0	0	5	0	1	
794	Puria	0	0	133	30	103	0	1	28	0	1	
795	Karanja	0	0	40	8	32	0	0	7	0	1	
796	Khanta	0	0	55	13	42	0	0	11	0	2	
797	Baje Karanja	0	0	75	8	67	1	0	6	0	1	
798	Bankati	0	0	80	13	67	0	0	12	0	1	
799	Chengtor	0	0	113	14	99	0	0	13	0	1	
800	Hatinda	0	0	112	25	87	0	17	0	0	8	
801	Bansbari	0	0	105	20	85	0	0	14	0	6	
802	Taherpur	0	0	28	3	25	0	1	1	0	1	
803	Batijora	0	0	505.9	145	360.9	0	102	36	0	7	
804	Sardarpur	0	0	104	35	69	0	0	23	0	12	
805	Darapur	0	0	36.7	3	33.7	0	0	3	0	0	
806	Barabari	0	0	65	25	40	0	0	17	0	8	
807	Jadupur	0	0	75	25	50	0	0	19	0	6	
808	Dogharia	0	0	50	15	35	0	0	10	0	5	
809	Adhna	0	0	108	35	73	0	0	24	0	11	
810	Raniganj	0	0	269.5	130	139.5	0	0	80	0	50	
811	Paschim Bilahora	0	0	190	180	10	5	15	150	0	10	
812	Arazi Jalsa	0	0	310	185	125	30	30	100	0	25	
813	Purba Mallikpur	0	0	140	60	80	5	10	40	0	5	
814	Purba Bilahora	0	0	620	620	0	40	30	510	0	40	
Block T O T A L :		0	0	41233	14929	26304	1681.1	4332.1	7317.4	0		

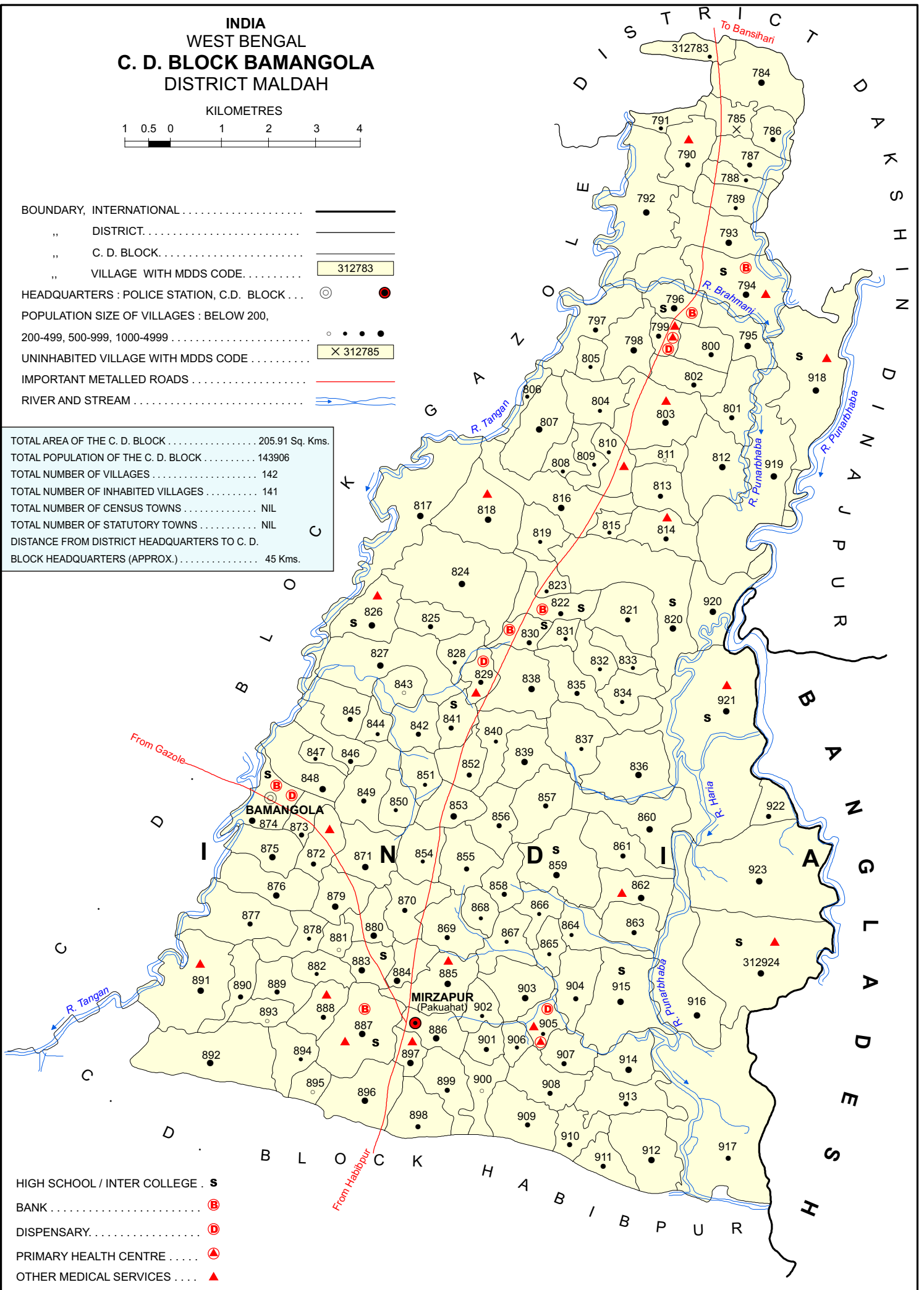
Name of three most important commodities manufactured			Name of Village	Serial Number
First	Second	Third		
120	121	122	2	1
			Narasing Danga	780
			Paladanga	781
			Mahishal	782
Rice Mill			Saluka	783
			Hatnagar	784
			Atila	785
			Dohail	786
Rice Mill			Karja Danga	787
Rice Mill			Altor	788
Rice Mill	Flour Mill		Krishnapur	789
			Jalsa	790
Rice Mill			Dogachhi	791
			Bahuthar	792
			Bania Kandar	793
Rice Mill			Puria	794
			Karanja	795
			Khanta	796
			Baje Karanja	797
			Bankati	798
			Chengtor	799
			Hatinda	800
			Bansbari	801
Rice Mill			Taherpur	802
Rice Mill			Batijora	803
			Sardarpur	804
			Darapur	805
			Barabari	806
			Jadupur	807
			Dogharia	808
			Adhna	809
Rice Mill	Flour Mill		Raniganj	810
Rice Mill			Paschim Bilahora	811
Rice Mill			Arazi Jalsa	812
Rice Mill			Purba Mallikpur	813
Rice Mill			Purba Bilahora	814
: Block T O T A L				

INDIA
WEST BENGAL
C. D. BLOCK BAMANGOLA
DISTRICT MALDAH



- BOUNDARY, INTERNATIONAL ————
- „ DISTRICT ————
- „ C. D. BLOCK ————
- „ VILLAGE WITH MDDS CODE 312783
- HEADQUARTERS : POLICE STATION, C.D. BLOCK ● ●
- POPULATION SIZE OF VILLAGES : BELOW 200, ●
- 200-499, 500-999, 1000-4999 ●
- UNINHABITED VILLAGE WITH MDDS CODE X 312785
- IMPORTANT METALLED ROADS ————
- RIVER AND STREAM

TOTAL AREA OF THE C. D. BLOCK	205.91 Sq. Kms.
TOTAL POPULATION OF THE C. D. BLOCK	143906
TOTAL NUMBER OF VILLAGES	142
TOTAL NUMBER OF INHABITED VILLAGES	141
TOTAL NUMBER OF CENSUS TOWNS	NIL
TOTAL NUMBER OF STATUTORY TOWNS	NIL
DISTANCE FROM DISTRICT HEADQUARTERS TO C. D. BLOCK HEADQUARTERS (APPROX.)	45 Kms.



- HIGH SCHOOL / INTER COLLEGE **S**
- BANK B
- DISPENSARY D
- PRIMARY HEALTH CENTRE ▲
- OTHER MEDICAL SERVICES ▲

Alphabetical List of Villages

Name of the CD Block : Bamangola

CD Block Code (2011) : 0062

Sl. No.	Name of the Village	PLCN 2001	MDDS PLCN 2011
1	2	3	4
1	Adataala	00677000	312924
2	Aigamtara	00665800	312815
3	Ailchora	00667900	312836
4	Alampur	00673200	312889
5	Arazi Chandrail	00664900	312806
6	Ashrafpur	00675700	312914
7	Bahadipur	00674200	312899
8	Baharampur	00666600	312823
9	Baherpur	00664000	312797
10	Baisukbari	00667500	312832
11	Baje Dhulda	00663200	312789
12	Baje Manikpur	00667100	312828
13	Bakuli	00674500	312902
14	Bamangram	00671700	312874
15	Bamankandar	00674300	312900
16	Barinda	00672000	312877
17	Bashara	00673300	312890
18	Beldanga	00673600	312893
19	Beltalabari	00667700	312834
20	Bengnapara	00672200	312879
21	Berul	00668800	312845
22	Bhabanipur	00670000	312857
23	Bhadreshwar	00670300	312860
24	Bhangrail Palashbari	00666300	312820
25	Bhomrail	00666400	312821
26	Bijali	00665100	312808
27	Bijora	00669300	312850
28	Bintara	00669500	312852
29	Biprabati	00673700	312894
30	Bujurkhali	00673500	312892
31	Chandipur	00673100	312888
32	Chandpur	00668200	312839
33	Chandrail	00665200	312809
34	Chengna	00671800	312875

Alphabetical List of Villages

Name of the CD Block : Bamangola

CD Block Code (2011) : 0062

Sl. No.	Name of the Village	PLCN 2001	MDDS PLCN 2011
1	2	3	4
35	Chhatia	00675800	312915
36	Dabar	00675200	312909
37	Dakshin Naopara	00665600	312813
38	Datulipara	00674900	312906
39	Daulatpur	00663700	312794
40	Dhamair	00666100	312818
41	Dharmapur	00664700	312804
42	Dharmma Danga	00666900	312826
43	Dhulda	00663100	312788
44	Dihatti	00670400	312861
45	Durgapur	00669400	312851
46	Faridpur	00664100	312798
47	Gabindapur	00664600	312803
48	Ganguria	00674700	312904
49	Ganigara	00663400	312791
50	Garapara	00663800	312795
51	Gaur Nandanbati	00671300	312870
52	Goaljai	00668600	312843
53	Gopalnagar	00670500	312862
54	Gopalpur	00667800	312835
55	Gopinathpur	00670800	312865
56	Gurnagar	00671200	312869
57	Gurulya	00669800	312855
58	Harinandanbati	00673400	312891
59	Haripur	00665700	312814
60	Harisankarpur	00662700	312784
61	Isahakpur	00664300	312800
62	Jagannathpur	00671900	312876
63	Jagdala	00670200	312859
64	Jagsadu	00671100	312868
65	Jaitan	00672800	312885
66	Jethrail	00670100	312858
67	Jhakai Danga	00664400	312801
68	Jot Bhabani	00665400	312811

Alphabetical List of Villages

Name of the CD Block : Bamangola

CD Block Code (2011) : 0062

Sl. No.	Name of the Village	PLCN 2001	MDDS PLCN 2011
1	2	3	4
69	Jot Haricharan	00666800	312825
70	Kamardanga	00672600	312883
71	Kangsa	00674100	312898
72	Kasba	00667000	312827
73	Kasimpur	00674800	312905
74	Khatil	00666700	312824
75	Khiripara	00673900	312896
76	Khoksan	00663500	312792
77	Khutadaha	00676700	312921
78	Kumarpur	00669700	312854
79	Kuribari	00665900	312816
80	Lalpur	00665300	312810
81	Machhuakandar	00671000	312867
82	Madhabbati	00663000	312787
83	Madhabpur	00670700	312864
84	Mahadebpur	00674400	312901
85	Mahadebpur	00676600	312920
86	Mahammadpur	00668400	312841
87	Maharani	00663600	312793
88	Mahesbati	00666200	312819
89	Mahespur	00666500	312822
90	Mahupaul	00672500	312882
91	Malancha	00675000	312907
92	Manikpur	00668100	312838
93	Manuli	00669100	312848
94	Meherpara	00672400	312881
95	Mirzapur	00672900	312886
96	Mohammadpur	00663900	312796
97	Mudipukur	00667200	312829
98	Mukuli	00674000	312897
99	Muzaffarpur	00664800	312805
100	Nababnagar	00676100	312918
101	Nagra	00668300	312840
102	Nandinadaha	00676900	312923

Alphabetical List of Villages

Name of the CD Block : Bamangola

CD Block Code (2011) : 0062

Sl. No.	Name of the Village	PLCN 2001	MDDS PLCN 2011
1	2	3	4
103	Nepalpur	00675300	312910
104	Olandar	00674600	312903
105	Paikpara	00669600	312853
106	Palpara	00668700	312844
107	Parameswarpur	00670600	312863
108	Parhabi Nagar	00666000	312817
109	Paschim Lakshmi Narayanpur	00676500	312919
110	Pathar Jagdala	00675900	312916
111	Pathar Simla	00676000	312917
112	Patul	00668000	312837
113	Paul	00672300	312880
114	Rajkundali	00667400	312831
115	Ramkrishnapur	00671500	312872
116	Ramnagar	00667600	312833
117	Rangamatia	00676800	312922
118	Sadulipara	00668500	312842
119	Saharbari	00675400	312911
120	Sahzadpur	00662800	312785
121	Salalpur	00673000	312887
122	Samsabad	00662900	312786
123	Saranda	00667300	312830
124	Sarmura	00675500	312912
125	Sayestabad	00665500	312812
126	Sekhpara	00673800	312895
127	Shantara	00668900	312846
128	Shukail	00675600	312913
129	Sikail	00669000	312847
130	Simla	00675100	312908
131	Sripur	00670900	312866
132	Sujail	00665000	312807
133	Teliapara	00669900	312856
134	Tentulmura	00664500	312802
135	Thinagar	00672700	312884
136	Titpur	00671400	312871

Alphabetical List of Villages

Name of the CD Block : Bamangola

CD Block Code (2011) : 0062

Sl. No.	Name of the Village	PLCN 2001	MDDS PLCN 2011
1	2	3	4
137	Turukmanail	00672100	312878
138	Udhail	00669200	312849
139	Uttar Chandrail	00662600	312783
140	Uttar Kasba	00663300	312790
141	Uttar Naopara	00664200	312799
142	Uttarjai	00671600	312873

Serial Number	Name of Village	Location code no.	Total area of the village (in hectares rounded up to one decimal place)	Total population (2011 census)	Number of households (2011 census)	Number of educational amenities available in village, the distance range code viz; a for 0-5 kms, b for 5-10 kms, c for 10+ kms of nearest place where facility is available							
						Pre-Primary school (PP)	Primary school (P)	Middle school (M)	Secondary School (S)	Senior Secondary school (SS)	Degree college of arts, science & commerce (ASC)	Engineering college(EC)	Medical college (MC)
1	2	3	4	5	6	7	8	9	10	11	12	13	14

Name of District:-Maldah

Name of CD Block:-Bamangola

815	Uttar Chandrail	312783	83.5	448	105	1	1	b	b	b	c	c	c
816	Harisankarpur	312784	217.2	1051	252	1	1	1	b	b	c	c	c
817	Sahzadpur	312785	72.5	0	0								
818	Samsabad	312786	74.6	566	128	1	1	b	b	a	c	c	c
819	Madhabbati	312787	97	737	147	1	1	a	a	a	c	c	c
820	Dhulda	312788	59	339	71	1	1	a	a	a	c	c	c
821	Baje Dhulda	312789	99	430	95	a	a	a	a	a	c	c	c
822	Uttar Kasba	312790	124.9	776	172	1	1	b	b	b	c	c	c
823	Ganigara	312791	57	330	74	a		b	b	b	c	c	c
824	Khoksan	312792	341.9	2025	446	3	3	a	a	a	c	c	c
825	Maharani	312793	266.9	2634	601	a		a	a	a	c	c	c
826	Daulatpur	312794	261.9	3846	862	3	2	1	1	1	c	c	c
827	Garapara	312795	116.6	1289	299	2	2	1	a	a	c	c	c
828	Mohammadpur	312796	82.1	2667	606	2	1	1	1	1	c	c	c
829	Baherpur	312797	178.9	843	193	1	1	a	a	a	c	c	c
830	Faridpur	312798	124.4	1083	269	1	1	a	a	a	c	c	c
831	Uttar Naopara	312799	49.5	507	119	a	a	a	a	a	c	c	c
832	Isahakpur	312800	93.8	678	159	1	1	a	a	a	c	c	c
833	Jhakal Danga	312801	132.1	946	227	1	1	a	a	a	c	c	c
834	Tentulumura	312802	72.6	688	146	1	1	a	a	a	c	c	c
835	Gabindapur	312803	222	1219	300	2	2	a	a	a	c	c	c
836	Dharmapur	312804	113	291	74	a	a	a	a	a	c	c	c
837	Muzaffarpur	312805	49	332	76	a	a	a	a	a	c	c	c
838	Arazi Chandrail	312806	50	201	44	a	a	a	a	a	c	c	c
839	Sujail	312807	181	1667	389	2	2	a	a	a	c	c	c
840	Bijali	312808	51.6	459	106	a	a		1	b	b	c	c
841	Chandrail	312809	68.2	287	66	2	2	a	a	a	c	c	c
842	Lalpur	312810	95.1	371	88	a	a	a	a	a	c	c	c
843	Jot Bhabani	312811	48.9	185	47	1	1	a	a	a	c	c	c
844	Sayestabad	312812	203.9	1228	276	2	2	1	a	b	c	c	c
845	Dakshin Naopara	312813	110.3	572	127	a	a	a	a	a	c	c	c
846	Haripur	312814	123.4	692	152	a	a	a	a	a	c	c	c
847	Aigamtara	312815	61.1	257	63	1	1	a	a	a	c	c	c
848	Kuribari	312816	194.9	1339	296	2	2	a	a	a	c	c	c
849	Parhabi Nagar	312817	413.1	1744	359	1	1	a	a	a	b	c	c
850	Dhamair	312818	233.3	2056	445	2	2	1	a	a	c	c	c
851	Mahesbati	312819	94.3	312	73	a	a	a	a	a	b	c	c
852	Bhangrail Palashbari	312820	412.7	2150	483	2	2	1	1	a	b	c	c
853	Bhomrail	312821	164.7	849	194	1	1	a	a	a	c	c	c
854	Mahespur	312822	117	742	171	2	2	1	1	1	b	c	c

- Village Directory

(As in 2009)

le. (If not available within the < 5 Kms, b for 5-10 Kms and c cility is available is given).						Number of Medical Amenities available. (If not available within the village , the distance range code viz; a for < 5 Kms, b for 5-10 Kms and c for 10+ kms of nearest place where facility is available is given).										Name of Village	Serial Number	
Management institute (MI)	Polytechnic (Pt)	Vocational training school /ITI	Non-formal training centre (NFTC)	Special school for disabled (SSD)	Others (specify)	Community health centre (CHC)	Primary health centre (PHC)	Primary health sub centre (PHS)	Maternity and child welfare centre (MCW)	T.B. clinic (TBC)	Hospital-allopathic (HA)	Hospital-alternative medicine (HO)	Dispensary (D)	Veterinary hospital (VH)	Mobile health clinic (MHC)			Family welfare centre (FWC)
15	16	17	18	19	20	21	22	23	24	25	26	27	28	29	30	31	2	1

Location CodeNo:-332

Location CodeNo:-0062

c	c	c	c	c		b	b	b	b	b	b		b	b		b	Uttar Chandrail	815
c	c	c	c	c		b	b	b	b	b	b		b	b		b	Harisankarpur	816
																	Sahzadpur	817
	c	c	c	c		1	b	b	b	b	b		b	b		b	Samsabad	818
	c	c	c	c		b	b	a	b	b	b	b	b	b		b	Madhabbati	819
	c	c	c	c		a	a	a	a	a	a	a	a	a		a	Dhulda	820
c	c	c	c	c	1	a	b	a	a	a	a	a	a	a		a	Baje Dhulda	821
	c	c	c	c		1	b	b	1	1	b	b	b	b		1	Uttar Kasba	822
c	c	c	c	c		1	b	b			b	b	b	b		b	Ganigara	823
c	c	c	c	c		1	c	b	a	b	b	b		b	b	b	Khoksan	824
c	c	c	c	c		1	c	a	a	a	a	a		a	a		Maharani	825
c	c	c	c	c		1	b	a		1	1	a	a		a	1	Daulatpur	826
c	c	c	c	c		1	b	a	a	a	a	a		a	a		Garapara	827
	c	c	c			1	b	a	b	b	b				1		Mohammadpur	828
c	c	c	c	c		1	b	a	a	a	a	a	a	a		a	Baherpur	829
c	c	c	c	c		1	b	a	a	a	a	a		a	a		Faridpur	830
c	c	c	c	c		1	b		1	1	1	1	1	1	a	1	Uttar Naopara	831
c	c	c	c	c		1	b	a	a	a	a	a		a	a		Isahakpur	832
c	c	c	c	c	b	b	a	a	a	b	a		a	b		a	Jhokal Danga	833
c	c	c	c	c		1	b	a	a	a	a	a		a	a		Tentulmura	834
c	c	c	c	c	a	b	a		1	a	b	a		a	a		Gabindapur	835
c	c	c	c	c		1	b	a	a	a	a	a		a	a		Dharmapur	836
a	c	c	c	c		1	b	a	a	a	a	a		a	a		Muzaffarpur	837
c	c	c	c	c	a	c	a	b	b	c	a		a	b		a	Arazi Chandrail	838
c	c	c	c	c	a	c	a	a	a	b	a		a	a		a	Sujail	839
c	c	c	c	c	1	a	a	a	b	b	b						Bijali	840
c	c	c	c	c	a	a	a	a	a	a	a		a	a		a	Chandrail	841
c	c	c	c	c	a	a	a		1	a	a	a		a	a		Lalpur	842
c	c	c	c	c	a	b	a	a	a	b	b		a	a		a	Jot Bhabani	843
c	c	c	c	c	a	b	b	a	b	b	b		b	a		b	Sayestabad	844
c	c	c	c	c	a	b	b	a	b	b	b		b	a		b	Dakshin Naopara	845
c	c	c	c	c	a	b	b		1	b	b	b		b	a		Haripur	846
c	c	c	c	c	a	b	b	a	b	b	b		b	a		b	Aigamtara	847
c	c	c	c	c	a	a	b	a	a	a	a		a		1	a	Kuribari	848
c	c	c	c	c	1	b	b	a	b	b	b		b	b		b	Parhabi Nagar	849
c	c	c	c	c	b	b	b		1	b	b	b		b	a		Dhamair	850
c	c	c	c	c	a	a	a	a	a	a	a		a	a		a	Mahesbati	851
c	c	c	c	c	a	a	a	a	a	a	a		a	a		a	Bhangrail Palashbari	852
c	c	c	c	c	b	b	b	a	b	b	b		b	a		b	Bhomrail	853
c	c	c	c	c	a	a	a	a	a	a	a		a	a		a	Mahespur	854

Serial Number	Name of Village	Number of Non-Government Medical Amenities available.							Availability of drinking water - Yes / No							
		Charitable non Govt. hospital/Nursing home.	Medical practitioner with MBBS Degree	Medical practitioner with other degree	Medical practitioner with no degree	Traditional practitioner and faith healer .	Medicine Shop	Others	Tap water (Treated/Untreated)	Well water (Covered / Uncovered well)	Hand Pump	Tube wells / Bore well	Spring	River / Canal	Tank / Pond / Lake	Others
1	2	32	33	34	35	36	37	38	39	40	41	42	43	44	45	46

815	Uttar Chandrail	0	0	0	1	0	0	0	No	Yes	Yes	No	No	No	No	No
816	Harisankarpur	0	0	0	0	0	0	0	No	Yes	Yes	No	No	No	No	No
817	Sahzadpur															
818	Samsabad	0	0	0	0	0	0	0	No	Yes	Yes	No	No	No	No	No
819	Madhabbati	0	0	0	1	1	0	0	No	Yes	Yes	No	No	No	No	No
820	Dhulda	0	0	0	1	1	0	0	No	Yes	Yes	No	No	No	No	No
821	Baje Dhulda	0	0	0	1	0	0	0	No	Yes	Yes	No	No	No	No	No
822	Uttar Kasba	0	0	0	1	0	0	0	No	Yes	Yes	No	No	No	No	No
823	Ganigara	0	0	0	0	0	0	0	No	Yes	Yes	No	No	No	No	No
824	Khoksan	0	0	0	0	0	0	0	No	Yes	Yes	No	No	No	No	No
825	Maharani	0	0	0	0	0	0	0	No	Yes	Yes	No	No	No	No	No
826	Daulatpur	0	0	0	7	0	9	0	No	Yes	Yes	Yes	No	No	No	No
827	Garapara	0	0	0	0	0	0	0	No	Yes	Yes	No	No	No	No	No
828	Mohammadpur	0	0	0	0	2	2	0	No	Yes	Yes	Yes	No	Yes	Yes	No
829	Baherpur	0	0	0	0	0	0	0	No	Yes	Yes	No	No	No	No	No
830	Faridpur	0	0	0	0	0	0	0	No	Yes	Yes	No	No	No	No	No
831	Uttar Naopara	0	0	0	3	0	3	0	No	Yes	Yes	No	No	No	No	No
832	Isahakpur	0	0	0	0	0	0	0	No	Yes	Yes	No	No	No	No	No
833	Jhakal Danga	0	0	0	2	1	0	0	No	Yes	Yes	No	No	No	Yes	No
834	Tentulmura	0	0	0	0	1	0	0	No	Yes	Yes	No	No	No	No	No
835	Gabindapur	0	0	0	2	1	0	0	No	Yes	Yes	No	No	No	Yes	No
836	Dharmapur	0	0	0	0	0	0	0	No	Yes	Yes	No	No	No	No	No
837	Muzaffarpur	0	0	0	0	0	0	0	No	Yes	Yes	No	No	No	No	No
838	Arazi Chandrail	0	0	2	1	0	0	0	No	Yes	Yes	No	No	No	No	No
839	Sujail	0	0	0	0	1	0	0	No	Yes	Yes	No	No	No	No	No
840	Bijali	0	0	0	0	1	0	0	No	Yes	Yes	No	No	No	No	No
841	Chandrail	0	0	0	0	1	0	0	No	Yes	Yes	No	No	No	No	No
842	Lalpur	0	0	0	1	1	0	0	No	Yes	Yes	No	No	No	No	No
843	Jot Bhabani	0	0	0	0	1	0	0	No	Yes	Yes	No	No	No	No	No
844	Sayestabad	0	0	0	1	1	0	0	No	Yes	Yes	No	No	No	No	No
845	Dakshin Naopara	0	0	0	1	1	0	0	No	Yes	Yes	No	No	No	No	No
846	Haripur	0	0	0	1	1	0	0	No	Yes	Yes	No	No	No	Yes	No
847	Aigamtara	0	0	0	1	1	0	0	No	Yes	Yes	No	No	No	No	No
848	Kuribari	0	0	0	5	1	2	0	No	Yes	Yes	No	No	No	No	No
849	Parhabi Nagar	0	0	0	2	0	0	0	No	Yes	Yes	No	No	No	No	No
850	Dhamair	0	0	0	2	1	0	0	No	Yes	Yes	No	No	No	No	No
851	Mahesbati	0	0	0	0	1	0	0	No	Yes	Yes	No	No	No	No	No
852	Bhangrail Palashbari	0	0	0	2	1	0	0	No	Yes	Yes	No	No	No	No	No
853	Bhomrail	0	0	0	1	1	0	0	No	Yes	Yes	No	No	No	No	No
854	Mahespur	0	0	0	2	1	0	0	No	Yes	Yes	No	No	No	No	No

Availability of toilet & others Yes / No				Communication and transport facilities (If amenities available code -Yes is given except for Village Pin Code ,If not available within the village , the distance range code viz; a for < 5 Kms, b for 5-10 Kms and c for 10+ kms of nearest place where facility is available is given).								
Community toilet including bath.	Community toilet excluding bath.	Rural sanitary mart or sanitary hardware outlet available near the village.	Community bio- gas or recycle of waste for productive use.	Post office(PO)	Sub post office (SPO)	Post & Telegraph office (P&TO)	Village Pin Code	Telephones (Land lines)	Public call office (PCO)	Mobile phone coverage	Name of Village	Serial Number
47	48	49	50	51	52	53	54	55	56	57	2	1

No	No	Yes	No	c	a	c	733124	Yes	b	Yes	Uttar Chandrail	815
No	No	Yes	No	c	b	c	733124	Yes	b	Yes	Harisankarpur	816
											Sahzadpur	817
No	No	Yes	No	c	a	c	733124	Yes	b	Yes	Samsabad	818
No	No	Yes	No	c	a	c	733124	Yes	a	Yes	Madhabbati	819
No	No	Yes	No	c	a	c	732138	Yes	a	Yes	Dhulda	820
No	No	Yes	No	c	a	c	733124	Yes	a	Yes	Baje Dhulda	821
No	No	Yes	No	c	a	c	733124	Yes	a	Yes	Uttar Kasba	822
No	No	Yes	No	c	Yes	c	733124	Yes	b	Yes	Ganigara	823
No	No	Yes	No	c	a	c	733124	Yes	a	Yes	Khoksan	824
No	No	Yes	No	c	a	c	733124	Yes	a	Yes	Maharani	825
No	No	Yes	No	c	Yes	c	732138	Yes	Yes	Yes	Daulatpur	826
No	No	Yes	No	c	a	c	733124	Yes	a	Yes	Garapara	827
No	Yes	No	No	a	c	c	733124	Yes	b	Yes	Mohammadpur	828
No	No	Yes	No	c	a	c	733124	Yes	a	Yes	Baherpur	829
No	No	Yes	No	c	a	c	733124	Yes	a	Yes	Faridpur	830
No	No	Yes	No	c	a	c	733124	Yes	Yes	Yes	Uttar Naopara	831
No	No	Yes	No	c	a	c	733124	Yes	a	Yes	Isahakpur	832
No	No	Yes	No	a	a	c	733142	b	a	Yes	Jhakal Danga	833
No	No	Yes	No	c	a	c	733124	Yes	a	Yes	Tentulmura	834
No	No	Yes	No	c	a	c	732138	a	a	Yes	Gabindapur	835
No	No	Yes	No	c	a	c	733124	Yes	a	Yes	Dharmapur	836
No	No	Yes	No	c	b	c	733124	Yes	b	Yes	Muzaffarpur	837
No	No	Yes	No		a	a	732138	a	a	Yes	Arazi Chandrail	838
No	No	Yes	No	c	a	a	732122	a	a	Yes	Sujail	839
No	No	Yes	No	c	b	c	732138	Yes	a	Yes	Bijali	840
No	No	Yes	No	c	b	c	732138	Yes	a	Yes	Chandrail	841
No	No	Yes	No	c	a	c	732138	Yes	a	Yes	Lalpur	842
No	No	Yes	No	c	b	c	732121	a	a	Yes	Jot Bhabani	843
No	No	Yes	No	c	b	c	732121	a	a	Yes	Sayestabad	844
No	No	Yes	No	c	b	c	732138	a	a	Yes	Dakshin Naopara	845
No	No	Yes	No	c	a	c	732138	a	a	Yes	Haripur	846
No	No	Yes	No	c	a	c	732138	a	a	Yes	Aigamtara	847
No	No	Yes	No	c	a	c	732138	Yes	Yes	Yes	Kuribari	848
No	No	Yes	No	c	b	b	732138	Yes	a	Yes	Parhabi Nagar	849
No	No	Yes	No	c	a	c	732138	a	a	Yes	Dhamair	850
No	No	Yes	No	c	a	c	732138	a	a	Yes	Mahesbati	851
No	No	Yes	No	c	a	c	732138	a	a	Yes	Bhangrail Palashbari	852
No	No	Yes	No	c	a	c	732138	a	a	Yes	Bhomrail	853
No	No	Yes	No	c	Yes	c	732138	Yes	Yes	Yes	Mahespur	854

Communication and transport facilities (If amenities available code -Yes is given except for Village Pin Code ,If not available within the village , the distance range code viz; a for < 5 Kms, b for 5-10 Kms and c for 10+ kms of nearest place where facility is available is given).													Village connected to highway (If amenities available code viz; a for < 5 Kms, b for 5-10 Kms and c for 10+ kms of nearest place where facility is available is given).			
Serial Number	Name of Village	Internet cafes/ Common service centre (CSC)	Private courier facility	Bus service (Public & Private)	Railway stations	Auto/Modified Autos	Taxis and Vans	Tractors	Cycle-pulled rickshaws(Manual & Machine driven)	Carts driven by animals	Sea /River ferry service	Connected to national highway(NH)	Connected to state highway(SH)	Connected to major district road (MDR)	Connected to others district road	Pucca roads
1	2	58	59	60	61	62	63	64	65	66	67	68	69	70	71	72

815	Uttar Chandrail	b	c	a	c	a	a	Yes	Yes	Yes	c	c	a	Yes	a	a
816	Harisankarpur	b	c	Yes	c	Yes	Yes	Yes	Yes	Yes	c	c		Yes	a	a
817	Sahzadpur															
818	Samsabad	b	c	a	c	Yes	Yes	Yes	Yes	Yes	c	c	a	b	b	b
819	Madhabbati	a	c	Yes	c	Yes	Yes	Yes	Yes	Yes	c	c		Yes	b	a
820	Dhulda	a	c	Yes	c	Yes	Yes	Yes	Yes	Yes	c	c		Yes	a	a
821	Baje Dhulda	a	c	Yes	c	Yes	Yes	Yes	Yes	Yes	c	c		Yes	a	a
822	Uttar Kasba	a	c	a	c	a	a	Yes	Yes	Yes	c	c	a	a	a	a
823	Ganigara	b	c	a	c	a	a	Yes	Yes	Yes	c	c	a	a	a	a
824	Khoksan	a	c	a	c	a	a	Yes	Yes	Yes	Yes	c	a	a	a	a
825	Maharani	a	c	Yes	c	Yes	Yes	Yes	Yes	Yes	c	c		Yes	a	Yes
826	Daulatpur	Yes	c	Yes	c	Yes	Yes	Yes	Yes	Yes	Yes	c		Yes	a	a
827	Garapara	a	c	Yes	c	Yes	Yes	Yes	Yes	Yes	Yes	c	a		a	a
828	Mohammadpur	c	c	Yes	c	Yes	Yes	Yes	Yes	Yes	c	a		Yes	Yes	Yes
829	Baherpur	a	c	a	c	a	Yes	Yes	Yes	Yes	Yes	c	a	a	a	a
830	Faridpur	a	c	a	c	a	Yes	Yes	Yes	Yes	c	c	a	a	a	a
831	Uttar Naopara	a	c	Yes	c	Yes	Yes	Yes	Yes	Yes	c	c		Yes	a	a
832	Isahakpur	a	c	a	c	a	Yes	Yes	Yes	Yes	c	c	a	a	a	a
833	Jhakaal Danga	a	c	a	c	a	a	Yes	Yes	Yes	c	c				a
834	Tentulmura	a	c	a	c	a	Yes	Yes	Yes	Yes	c	c	a	Yes	a	a
835	Gabindapur	a	c	Yes	c	Yes	Yes	Yes	Yes	Yes	c			Yes		Yes
836	Dharmapur	a	c	a	c	a	Yes	Yes	Yes	Yes	c	c	a	a	a	a
837	Muzaffarpur	b	c	b	c	b	Yes	Yes	Yes	Yes	c	c	b	b	b	b
838	Arazi Chandrail	a	c	a	c	a	a	Yes	Yes	Yes	Yes	c	a	a	a	a
839	Sujail	c	c	Yes	c	Yes	Yes	Yes	Yes	Yes	c	c				Yes
840	Bijali	b	c	a	c	a	a	Yes	Yes	Yes	c	c	a			Yes
841	Chandrail	b	c	a	c	a	a	Yes	Yes	Yes	c	c	a			Yes
842	Lalpur	a	c	Yes	c	Yes	Yes	Yes	Yes	Yes	c	c		Yes		Yes
843	Jot Bhabani	b	c	a	c	a	a	Yes	Yes	Yes	c	c	a			a
844	Sayestabad	b	c	a	c	a	a	Yes	Yes	Yes	c	c	a			Yes
845	Dakshin Naopara	b	c	a	c	a	a	Yes	Yes	Yes	c	c	a			a
846	Haripur	b	c	a	c	a	a	Yes	Yes	Yes	c	c	a			a
847	Aigamtara	c	c	a	c	a	a	Yes	Yes	Yes	c	c	a			a
848	Kuribari	b	c	Yes	c	Yes	Yes	Yes	Yes	Yes	c	c		Yes		Yes
849	Parhabi Nagar	b	b	a	c	a	a	Yes	Yes	Yes	Yes	c	a	a	a	a
850	Dhamair	b	c	a	c	a	a	Yes	Yes	Yes	c	c	a			a
851	Mahesbati	b	c	a	c	a	a	Yes	Yes	Yes	c	c	a			a
852	Bhangrail Palashbari	b	c	Yes	c	Yes	Yes	Yes	Yes	Yes	c	c		Yes		Yes
853	Bhomrail	b	c	a	c	a	a	Yes	Yes	Yes	c	c	a	a		a
854	Mahespur	b	b	Yes	c	Yes	Yes	Yes	Yes	Yes	c	c		Yes		Yes

ys,village roads, banks & credit societies
 :-Yes is given, If not available within the
 code viz; a for <5 Kms, b for 5-10 Kms
 place where facility is available is given).

Availability of miscellaneous facilities (If amenities available code -Yes is given, If not available within the village , the distance range code viz; a for < 5 Kms, b for 5-10 Kms and c for 10+ kms of nearest place where facility is available is given).

Kutchcha roads	Water bounded macadam(WBM) roads	Navigable waterway (river/canal)(NW)	Footpaths (FP)	Commercial & Co-operative Banks	ATM	Agricultural Credit Societies	Self-Help Group (SHG)	Public distribution system (PDS) shop	Mandis / Regular market	Weekly Haat	Agricultural marketing society	Integrated Child Development Scheme (Nutritional Centres)	Anganwadi Centre (Nutritional Centres)	Others (Nutritional Centres)	Name of Village	Serial Number
73	74	75	76	77	78	79	80	81	82	83	84	85	86	87	2	1

Yes	a	a		b	c	c	Yes	a	c	a	b	Yes	Yes	Yes	Uttar Chandrail	815
Yes	Yes	a	Yes	b	c	c	Yes	a	c	Yes	b	Yes	Yes	Yes	Harisankarpur	816
															Sahzadpur	817
Yes	Yes	b		b	c	c	Yes	a	c	a	b	Yes	Yes	Yes	Samsabad	818
Yes	Yes	a		a	c	c	Yes	Yes	c	a	a	Yes	Yes	Yes	Madhabbati	819
Yes	Yes	a		a	c	c	Yes	a	c	a	a	Yes	Yes	Yes	Dhulda	820
Yes	Yes	a		a	c	c	Yes	a	c	a	a	Yes	Yes	Yes	Baje Dhulda	821
Yes	Yes	a		a	c	c	Yes	a	c	a	a	Yes	Yes	Yes	Uttar Kasba	822
Yes	Yes	b		a	c	c	Yes	a	c	a	c	Yes	Yes	Yes	Ganigara	823
Yes	a	a	Yes	b	c	c	Yes	Yes	c	a	a	Yes	Yes	a	Khoksan	824
Yes	Yes	a	Yes	a	c	c	Yes	a	c	a	a	Yes	Yes	Yes	Maharani	825
Yes	Yes	Yes	Yes	Yes	c	c	Yes	Yes	Yes	Yes	Yes	Yes	Yes	Yes	Daulatpur	826
Yes	Yes	Yes	Yes	a	c	c	Yes	Yes	c	a	a	Yes	Yes	Yes	Garapara	827
Yes		Yes	Yes	Yes	c	Yes	Yes	Yes	c	Yes	c	c	Yes	Yes	Mohammadpur	828
Yes	Yes	Yes		a	c	c	Yes	a	c	a	a	Yes	Yes	Yes	Baherpur	829
Yes	Yes	a	Yes	a	c	c	Yes	Yes	c	a	a	Yes	Yes	Yes	Faridpur	830
Yes	Yes	a		a	c	c	Yes	a	c	a	a	Yes	Yes	Yes	Uttar Naopara	831
Yes	Yes	a		a	c	c	Yes	a	c	a	a	Yes	Yes	Yes	Isahakpur	832
Yes	Yes	a		a	c	c	Yes	a	c	a	a	Yes	Yes	Yes	Jhagal Danga	833
Yes	Yes	b		a	c	c	Yes	a	c	a	a	Yes	Yes	Yes	Tentulmura	834
Yes	Yes	b	Yes	a	c	Yes	Yes	Yes	Yes	Yes	a	Yes	Yes	Yes	Gabindapur	835
Yes	Yes	a		a	c	c	Yes	a	c	a	a	Yes	Yes	Yes	Dharmapur	836
Yes	b	b	b	b	c	c	Yes	a	c	b	b	Yes	Yes	b	Muzaffarpur	837
Yes	a			a	c	c	Yes	a	c	a	a	a	a	Yes	Arazi Chandrail	838
Yes	Yes	a	Yes	a	c	c	Yes	a	c	a	a	Yes	Yes	Yes	Sujail	839
Yes	Yes	a		a	c	c	Yes	Yes	b	a	Yes	a	Yes	Yes	Bijali	840
Yes	Yes	a		a	c	c	Yes	Yes	c	a	c	Yes	Yes	Yes	Chandrail	841
Yes	Yes	a		c	c	c	Yes	Yes	c	a	Yes	Yes	Yes	Yes	Lalpur	842
Yes		a		a	c	c	Yes	a	c	a	c	Yes	Yes	Yes	Jot Bhabani	843
Yes	Yes	a	Yes	b	c	c	Yes	a	c	a	c	Yes	Yes	Yes	Sayestabad	844
Yes		a	a	a	c	c	Yes	a	c	a	c	Yes	Yes	Yes	Dakshin Naopara	845
Yes		a		a	c	c	Yes	a	c	a	c	Yes	Yes	Yes	Haripur	846
Yes	Yes	a		a	c	c	Yes	a	c	a	c	Yes	Yes	Yes	Aigamtara	847
Yes	Yes	a	Yes	a	c	Yes	Yes	a	Yes	Yes	c	Yes	Yes	Yes	Kuribari	848
a	a	Yes	Yes	b	c	c	Yes	a	b	a	a	Yes	Yes	Yes	Parhabi Nagar	849
Yes	Yes	a	Yes	a	c	c	Yes	a	c	Yes	c	Yes	Yes	Yes	Dhamair	850
Yes		a		a	c	c	Yes	a	c	a	c	Yes	Yes	Yes	Mahesbati	851
Yes	Yes	a	Yes		c	c	Yes	a	c	Yes	c	Yes	Yes	Yes	Bhangrail Palashbari	852
Yes		a		a	c	c	Yes	a	c	a	c	Yes	Yes	Yes	Bhomrail	853
Yes	Yes	a		Yes	c	c	Yes	Yes	Yes	Yes	b	Yes	Yes	Yes	Mahespur	854

Availability of miscellaneous facilities (If amenities available code -Yes is given, If not available within the village , the distance range code viz; a for < 5 Kms, b for 5-10 Kms and c for 10+ kms of nearest place where facility is available is given).												Availability of electricity (Yes/No)			
Serial Number	Name of Village	ASHA (Accredited Social Health Activist)	Community centre with/without TV	Sports Field,	Sports Club / Recreation Centre	Cinema / Video Hall	Public Library	Public Reading Room	Newspaper Supply	Assembly Polling station	Birth & Death Registration Office	Power Supply for Domestic Use (ED)	Power Supply for Agricultural Use (EAG)	Power Supply for Commercial Use (EC)	Power Supply for All Uses (EA)
1	2	88	89	90	91	92	93	94	95	96	97	98	99	100	101

815	Uttar Chandrail	Yes	Yes	a	Yes	Yes	Yes	Yes	Yes	a	Yes	Yes	No	No	No
816	Harisankarpur	Yes	c	a	a	b	b	b	Yes	Yes	b	Yes	No	Yes	No
817	Sahzadpur														
818	Samsabad	Yes	c	Yes	Yes	b	b	b	Yes	a	b	Yes	No	No	No
819	Madhabbati	Yes	c	a	a	a	a	a	Yes	a	a	Yes	No	No	No
820	Dhulda	Yes	c	a	a	a	a	a	Yes	Yes	a	Yes	No	No	No
821	Baje Dhulda	Yes	c	a	a	a	a	a	Yes	a	a	Yes	No	No	No
822	Uttar Kasba	Yes	c	a	a	b	b	b	Yes	a	b	Yes	No	No	No
823	Ganigara	Yes	c	a	a	b	a	a	Yes	a	b	Yes	No	No	No
824	Khoksan	Yes	a	a	a	a	a	a	Yes	Yes	a	Yes	No	No	No
825	Maharani	Yes	c	a	a	a	a	a	Yes	Yes	a	Yes	No	No	No
826	Daulatpur	Yes	c	Yes	Yes	Yes	Yes	Yes	Yes	Yes	Yes	Yes	Yes	Yes	Yes
827	Garapara	Yes	c	Yes	a	a	a	a	Yes	Yes	a	Yes	Yes	Yes	Yes
828	Mohammadpur	Yes	Yes	Yes	Yes	c	Yes	Yes	Yes	Yes	Yes	Yes	No	Yes	No
829	Baherpur	Yes	c	Yes	a	a	a	a	Yes	Yes	a	Yes	Yes	No	No
830	Faridpur	Yes	c	a	a	c	a	a	Yes	a	a	Yes	No	No	No
831	Uttar Naopara	Yes	c	a	a	a	a	a	Yes	Yes	a	Yes	No	Yes	No
832	Isahakpur	Yes	c	a	a	a	a	a	Yes	Yes	a	Yes	No	No	No
833	Jhakal Danga	a	a	a	a	a	a	a	Yes	Yes	a	Yes	No	Yes	No
834	Tentulmura	Yes	c	a	a	a	a	a	Yes	a	a	Yes	No	No	No
835	Gabindapur	Yes	Yes	Yes	Yes	a	a	Yes	Yes	Yes	a	Yes	No	No	No
836	Dharmapur	Yes	c	a	a	a	a	a	a	a	a	Yes	No	No	No
837	Muzaffarpur	Yes	c	b	b	b	b	b	b	b	b	Yes	No	No	No
838	Arazi Chandrail	a	c	a	a	a	a	a	a	a	a	Yes	No	No	No
839	Sujail	Yes	Yes	Yes	Yes	a	a	Yes	Yes	Yes	a	Yes	No	No	No
840	Bijali	Yes	c	a	a	b	a	a	Yes	a	a	Yes	No	No	No
841	Chandrail	Yes	Yes	Yes	Yes	b	a	a	Yes	Yes	a	Yes	No	No	No
842	Lalpur	Yes	Yes	Yes	Yes	a	a	a	Yes	a	a	Yes	No	No	No
843	Jot Bhabani	a	Yes	Yes	Yes	b	a	a	Yes	a	a	Yes	No	No	No
844	Sayestabad	Yes	a	Yes	b	b	b	Yes	Yes	Yes	a	Yes	No	No	No
845	Dakshin Naopara	a	Yes	Yes	Yes	b	a	a	Yes	a	a	Yes	No	No	No
846	Haripur	a	Yes	Yes	Yes	b	a	a	Yes	a	a	Yes	No	No	No
847	Aigamtara	a	Yes	Yes	Yes	b	a	a	Yes	Yes	a	Yes	No	No	No
848	Kuribari	Yes	Yes	Yes	Yes	b	a	a	Yes	Yes	Yes	Yes	No	Yes	No
849	Parhabi Nagar	Yes	b	a	Yes	b	b	b	Yes	Yes	b	Yes	Yes	Yes	Yes
850	Dhamair	Yes	Yes	Yes	Yes	b	a	a	Yes	Yes	a	Yes	No	No	No
851	Mahesbati	a	Yes	Yes	Yes	b	a	a	Yes	a	a	Yes	No	No	No
852	Bhangrail Palashbari	Yes	Yes	Yes	Yes	b	a	a	Yes	Yes	a	Yes	No	No	No
853	Bhomrail	Yes	Yes	Yes	Yes	b	a	a	Yes	a	a	Yes	No	No	No
854	Mahespur	Yes	Yes	Yes	Yes	b	Yes	Yes	Yes	Yes	a	Yes	No	No	No

Nearest Town		Land Use							
		Area under different types of land use (in hectares rounded up to one decimal place)							
Name	Distance range code i.e. a for < 5 Kms, b for 5-10 Kms and c for 10+ kms .	Forests	Area under Non-agricultural Uses	Barren and Un-cultivable land	Permanent Pastures and Other Grazing Lands	Land Under Miscellaneous Tree Crops etc.	Culturable Waste Land	Name of Village	Serial Number
102	103	104	105	106	107	108	109	2	1

ENGLISH BAZAR c	0	4.7	0	0	0	0	2.8	Uttar Chandrail	815
ENGLISH BAZAR c	0	6	0	0	0	0	4	Harisankarpur	816
ENGLISH BAZAR c	0	4.5	0	0	0	0	0	Sahzadpur	817
ENGLISH BAZAR c	0	5.7	0	0	0	0	4	Samsabad	818
ENGLISH BAZAR c	0	4	0	0	0	0	4.9	Madhabbati	819
ENGLISH BAZAR c	0	3.4	0	0	0	0	2	Dhulda	820
ENGLISH BAZAR c	0	4	0	0	0	0	9	Baje Dhulda	821
ENGLISH BAZAR c	0	3.2	0	0	0	0	2.8	Uttar Kasba	822
ENGLISH BAZAR c	0	3.4	0	0	0	0	1.2	Ganigara	823
ENGLISH BAZAR c	0	13.9	0	0	0	0	4	Khoksan	824
ENGLISH BAZAR c	0	6.4	0	0	0	0	4.4	Maharani	825
ENGLISH BAZAR c	0	4.8	0	0	0	0	9.1	Daulatpur	826
ENGLISH BAZAR c	0	5.4	0	0	0	0	2.8	Garapara	827
ENGLISH BAZAR c	0	8	0	0	0	0	4.4	Mohammadpur	828
ENGLISH BAZAR c	0	6	0	0	0	0	12.1	Baherpur	829
ENGLISH BAZAR c	0	8	0	0	0	0	8.9	Faridpur	830
ENGLISH BAZAR c	0	1.9	0	0	0	0	1.6	Uttar Naopara	831
ENGLISH BAZAR c	0	4.2	0	0	0	0	4	Isahakpur	832
ENGLISH BAZAR c	0	15.2	0	0	0	0	4.5	Jhokal Danga	833
ENGLISH BAZAR c	0	4	0	0	0	0	3.2	Tentulmura	834
MALDA TOWN c	0	14	0	0	0	0	7.6	Gabindapur	835
ENGLISH BAZAR c	0	6.6	0	0	0	0	3.2	Dharnapur	836
ENGLISH BAZAR c	0	3.2	0	0	0	0	2	Muzaffarpur	837
ENGLISH BAZAR c	0	5.2	0	0	0	0	0.8	Arazi Chandrail	838
ENGLISH BAZAR c	0	15.2	0	0	0	0	2	Sujail	839
ENGLISH BAZAR c	0	10.4	0	0	0	0	0.8	Bijali	840
ENGLISH BAZAR c	0	14.2	0	0	0	0	2	Chandrail	841
ENGLISH BAZAR c	0	9	0	0	0	0	1.6	Lalpur	842
ENGLISH BAZAR c	0	6.4	0	0	0	0	2.1	Jot Bhabani	843
ENGLISH BAZAR c	0	12.8	0	0	0	0	2.4	Sayestabad	844
ENGLISH BAZAR c	0	16.7	0	0	0	0	1.2	Dakshin Naopara	845
ENGLISH BAZAR c	0	23.6	0	0	0	0	1.4	Haripur	846
ENGLISH BAZAR c	0	8.3	0	0	0	0	0.8	Aigamtara	847
ENGLISH BAZAR c	0	12.5	0	0	0	0	2	Kuribari	848
ENGLISH BAZAR b	0	20.4	0	0	0	0	11.3	Parhabi Nagar	849
ENGLISH BAZAR c	0	33.6	0	0	0	0	2.4	Dhamair	850
ENGLISH BAZAR c	0	9.1	0	0	0	0	1.2	Mahesbati	851
ENGLISH BAZAR c	0	38.4	0	0	0	0	3.6	Bhangrail Palashbari	852
MALDA TOWN c	0	10	0	0	0	0	3.2	Bhomrail	853
MALDA TOWN c	0	11.4	0	0	0	0	1.6	Mahespur	854

Land Use											
Area under different types of land use (in hectares rounded up to one decimal place)							Area irrigated by source (in hectare).				
Serial Number	Name of Village	Fallow lands other than current fallows	Current Fallows	Net Area Sown	Total Irrigated Land Area	Total Un-irrigated Land Area	Canals (C)	Wells/Tube-wells(W/TW)	Tanks/Lakes(T/L)	Water Falls(WF)	Others(O)
1	2	110	111	112	113	114	115	116	117	118	119

815	Uttar Chandrail	0	0	76	14.9	61.1	0	0	14.9	0	0
816	Harisankarpur	0	0	207.2	39.2	167.9	0	29.1	10.2	0	0
817	Sahzadpur	0	0	68	19.6	48.4	0	19.6	0	0	0
818	Samsabad	0	0	64.8	25.8	39	0	25.8	0	0	0
819	Madhabbati	0	0	88.2	65.4	22.8	0	65.4	0	0	0
820	Dhulda	0	0	53.6	21.6	32	0	21.6	0	0	0
821	Baje Dhulda	0	0	86	4.2	81.8	0	0	4.2	0	0
822	Uttar Kasba	0	0	118.9	3.8	115	0	0	3.8	0	0
823	Ganigara	0	0	52.4	29.2	23.2	0	29.2	0	0	0
824	Khoksan	0	0	324	163.5	160.5	0	163.5	0	0	0
825	Maharani	0	0	256	85.2	170.8	0	20.2	65.1	0	0
826	Daulatpur	0	0	248	149.8	98.2	0	143.6	6.2	0	0
827	Garapara	0	0	108.4	15.2	93.2	0	9.2	6	0	0
828	Mohammadpur	0	0	69.6	10	59.6	0	0	10	0	0
829	Baherpur	0	0	160.7	48.8	111.9	0	38.8	10	0	0
830	Faridpur	0	0	107.5	11.6	95.8	0	0	11.6	0	0
831	Uttar Naopara	0	0	46	3.2	42.8	0	0	3.2	0	0
832	Isahakpur	0	0	85.6	5.8	79.8	0	0	5.8	0	0
833	Jhakal Danga	0	0	112.4	18.4	94	0	0	18.4	0	0
834	Tentulumura	0	0	65.4	5.2	60.2	0	0	5.2	0	0
835	Gabindapur	0	0	200.4	18.8	181.6	0	0	18.8	0	0
836	Dharmapur	0	0	103.2	13.2	90	0	0	13.2	0	0
837	Muzaffarpur	0	0	43.8	43.8	0	0	0	9.3	0	34.4
838	Arazi Chandrail	0	0	44	4.2	39.8	0	0	4.2	0	0
839	Sujail	0	0	163.7	7	156.8	0	0	7	0	0
840	Bijali	0	0	40.4	4.8	35.6	0	0	4.8	0	0
841	Chandrail	0	0	52	41.8	10.2	0	35	6.8	0	0
842	Lalpur	0	0	84.4	2.8	81.6	0	0	2.8	0	0
843	Jot Bhabani	0	0	40.4	7.4	33	0	0	7.4	0	0
844	Sayestabad	0	0	188.6	22.2	166.4	0	18.2	4	0	0
845	Dakshin Naopara	0	0	92.4	8.4	84	0	0	8.4	0	0
846	Haripur	0	0	98.4	13.2	85.2	0	0	13.2	0	0
847	Aigamtara	0	0	52	4.2	47.8	0	0	4.2	0	0
848	Kuribari	0	0	180.4	6.4	174	0	0	6.4	0	0
849	Parhabi Nagar	0	0	381.4	201.5	179.9	0	201.5	0	0	0
850	Dhamair	0	0	197.2	18.8	178.5	0	0	18.8	0	0
851	Mahesbati	0	0	84	51.8	32.2	0	41.2	10.5	0	0
852	Bhangrail Palashbari	0	0	370.6	85.2	285.4	0	49.2	36	0	0
853	Bhomrail	0	0	151.5	14.2	137.2	0	0	14.2	0	0
854	Mahespur	0	0	104	3.6	100.4	0	0	3.6	0	0

Name of three most important commodities manufactured			Name of Village	Serial Number
First	Second	Third		
120	121	122	2	1

Uttar Chandrail	815
Harisankarpur	816
Sahzadpur	817
Samsabad	818
Madhabbati	819
Dhulda	820
Baje Dhulda	821
Uttar Kasba	822
Ganigara	823
Khoksan	824
Maharani	825
Daulatpur	826
Garapara	827
Mohammadpur	828
Baherpur	829
Faridpur	830
Uttar Naopara	831
Isahakpur	832
Jhokal Danga	833
Tentulmura	834
Gabindapur	835
Dharmapur	836
Muzaffarpur	837
Arazi Chandrail	838
Sujail	839
Bijali	840
Chandrail	841
Lalpur	842
Jot Bhabani	843
Sayestabad	844
Dakshin Naopara	845
Haripur	846
Aigamtara	847
Kuribari	848
Parhabi Nagar	849
Dhamair	850
Mahesbati	851
Bhangrail Palashbari	852
Bhomrail	853
Mahespur	854

Serial Number	Name of Village	Location code no.	Total area of the village (in hectares rounded up to one decimal place)	Total population (2011 census)	Number of households (2011 census)	Number of educational amenities available in village, the distance range code viz; a for 0-5 kms, b for 5-10 kms, c for 10+ kms of nearest place where facility is available							
						Pre-Primary school (PP)	Primary school (P)	Middle school (M)	Secondary School (S)	Senior Secondary school (SS)	Degree college of arts, science & commerce (ASC)	Engineering college(EC)	Medical college (MC)
1	2	3	4	5	6	7	8	9	10	11	12	13	14
855	Bahampur	312823	56.2	358	78	a	a	a	a	a	b	c	c
856	Khatil	312824	406.2	2486	520	1	1	a	a	a	c		
857	Jot Haricharan	312825	99.5	755	175	a	a	a	a	a		c	c
858	Dharmma Danga	312826	136.4	2097	442	1	1	1	1	b	c	c	c
859	Kasba	312827	275.7	1736	376	1	1	b	b	b	b	c	c
860	Baje Manikpur	312828	70.8	424	93	a	a	a	a	a	b	c	c
861	Mudipukur	312829	64.5	775	184	1	1	a	a	a	b	c	c
862	Saranda	312830	64.2	549	137	1	1	1	1	a	b	c	c
863	Rajkundali	312831	39.2	223	50	a	a	a	a	a	b	c	c
864	Baisukbari	312832	71.8	469	92	1	1	a	a	a	c	c	c
865	Ramnagar	312833	62.5	444	100	1	1	a	a	a	b	c	c
866	Beltalabari	312834	92.7	410	92	1	1	b	b	b	b	c	c
867	Gopalpur	312835	162.9	878	198	1	1	a	a	a	b	c	c
868	Ailchora	312836	212.2	1046	231	2	2	a	a	a	c	c	c
869	Patul	312837	160	268	59	1	1	1	b	b	c	c	c
870	Manikpur	312838	174.4	1085	259	1	1	a	a	a	b	c	c
871	Chandpur	312839	113	1193	283	1	1	a	a	b	b	c	c
872	Nagra	312840	110.9	361	90	a	a	b	b	b	b	c	c
873	Mahammadpur	312841	82.5	510	127	1	a		1	1	a	c	c
874	Sadulipara	312842	93.3	526	115	1	1	a	a	a	b	c	c
875	Goaljai	312843	83.9	142	31	1	1	a	a	a	b	c	c
876	Palpara	312844	46.4	238	60	a	a	a	a	a	c	c	c
877	Berul	312845	114.2	936	216	1	1	a	a	a	c	c	c
878	Shantara	312846	90.4	773	166	2	2	a	a	a	b	c	c
879	Sikail	312847	38.6	465	113	1	1	a	a	a	b	c	c
880	Manuli	312848	138.9	1541	353	1	1	a	a	a	b	c	c
881	Udhail	312849	149.1	749	163	1	1	a	a	a	b	c	c
882	Bijora	312850	66.4	497	109	a	a	a	a	a	b	c	c
883	Durgapur	312851	72	344	82	a	a	a	a	a	b	c	c
884	Bintara	312852	85.1	628	153	1	1	a	a	a	b	c	c
885	Paikpara	312853	103.1	1004	235	2	2	a	a	a		c	c
886	Kumarpur	312854	104.8	384	91	1	1	a	a	a	a	c	c
887	Gurulya	312855	125.1	732	157	1	1	a	a	a	b	c	c
888	Teliapara	312856	101	614	142	a	a	a	a	b	b	c	c
889	Bhabanipur	312857	153.2	812	193	2	2	a	a	b	b	c	c
890	Jethrail	312858	79.8	548	130	1	1	a	a	a	b	c	c
891	Jagdala	312859	229.3	1072	239	1	1	1	1	1	b	c	c
892	Bhadreshwar	312860	205.8	1484	344	1	1	a	a	c	c	c	c
893	Dihatti	312861	141.2	660	158	1	1	a	a	c	c	c	c
894	Gopalnagar	312862	121	2106	438	2	1	a	a	a	b	c	c
895	Parameswarapur	312863	118.5	783	185	1	1	a	a	a	b	c	c
896	Madhabpur	312864	75.6	239	53	1	1	a	a	a	b	c	c

- Village Directory

(As in 2009)

le. (If not available within the < 5 Kms, b for 5-10 Kms and c cility is available is given).						Number of Medical Amenities available. (If not available within the village , the distance range code viz; a for < 5 Kms, b for 5-10 Kms and c for 10+ kms of nearest place where facility is available is given).						Name of Village	Serial Number					
15	16	17	18	19	20	21	22	23	24	25	26			27	28	29	30	31
c	c	c	c	c		a	a	a	a	a	a	a	a	a	a	a	Baharampur	855
c	c	c	c	c	1	a	c	a	a	a	a		a	a		a	Khatil	856
c	c	c	c	c	1	a	c	a	a	a	a		a	a		a	Jot Haricharan	857
c	c	c	c	c	1	a	c		1	a	a	a	a	b		a	Dharmma Danga	858
c	c	c	c	c	3	a	c	a	a	a	a		a	b		a	Kasba	859
c	c	c	c	c		a	a	a	a	a	a	a	a	b		a	Baje Manikpur	860
c	c	c	c	c	1	3	c		1	1	1	1		1		1	Mudipukur	861
c	c	c	c	c		a	c	a	a	a	a	a	a	c		a	Saranda	862
c	c	c	c	c		a	a	a	a	a	a	a	a	a		a	Rajkundali	863
c	c	c	c	c	b	b	b	b	b	b	b	b	b	b		b	Baisukbari	864
c	c	c	c	c	b	a	a	b	a	a	a	a	b		a		Ramnagar	865
c	c	c	c	c	b	a	a	b	a	a	a	a	b		a		Beltalabari	866
c	c	c	c	c	1	a	c	a	a	a	a	a	a	a		a	Gopalpur	867
c	c	c	c	c		b	c	a	b	b	b		b	a		a	Ailchora	868
c	c	c	c	c		b	c	a	b	b	b		b	b		a	Patul	869
c	c	c	c	c		a	c	a	a	a	a		a	b		a	Manikpur	870
c	c	c	c	c		b	c	a	b	b	b		b	b		a	Chandpur	871
c	c	c	c	c		b	b	a	b	b	b		b	b		a	Nagra	872
c	c	c	c	1		b	a	a	a	a	a		a		1	a	Mahammadpur	873
c	c	c	c	c	1												Sadulipara	874
c	c	c	c	c													Goaljai	875
c	c	c	c	c													Palpara	876
c	c	c	c	c													Berul	877
c	c	c	c	c													Shantara	878
c	c	c	c	c													Sikail	879
c	c	c	c	c													Manuli	880
c	c	c	c	c													Udhail	881
c	c	c	c	c													Bijora	882
c	c	c	c	c													Durgapur	883
c	c	c	c	c													Bintara	884
c	c	c	c	c													Paikpara	885
c	c	c	c	c													Kumarpur	886
c	c	c	c	c													Gurulya	887
c	c	c	c	c		b	b	a	b	b	b		b	b		a	Teliapara	888
c	c	c	c	c		b	c	a	b	b	b		b	a		a	Bhabanipur	889
c	c	c	c	c		b	b	b	b	b	b		b	b		b	Jethrail	890
c	c	c	c	c	1	b	b	a	b	b	b		b	b		b	Jagdala	891
c	c	c	c	c		c	c	a	b	b	b		b	a		a	Bhadreshwar	892
c	c	c	c	c		b	c	b	b	b	b		b		1	b	Dihatti	893
c	c	c	c	c		b	b		1	b	b		b	b		b	Gopalnagar	894
c	c	c	c	c		b	b	a	b	b	b		b	a		b	Parameswarpur	895
c	c	c	c	c		b	b	a	b	b	b		b	b		b	Madhabpur	896

Serial Number	Name of Village	Number of Non-Government Medical Amenities available.							Availability of drinking water - Yes / No							
		Charitable non Govt. hospital/Nursing home.	Medical practitioner with MBBS Degree	Medical practitioner with other degree	Medical practitioner with no degree	Traditional practitioner and faith healer .	Medicine Shop	Others	Tap water (Treated/Untreated)	Well water (Covered / Uncovered well)	Hand Pump	Tube wells / Bore well	Spring	River / Canal	Tank / Pond / Lake	Others
1	2	32	33	34	35	36	37	38	39	40	41	42	43	44	45	46
855	Bahampur	0	0	0	0	0	0	0	No	Yes	Yes	No	No	No	No	No
856	Khatil	0	0	0	1	1	0	0	No	Yes	Yes	No	No	No	No	No
857	Jot Haricharan	0	0	0	1	1	0	0	No	Yes	Yes	No	No	No	No	No
858	Dharmma Danga	0	0	0	1	1	0	0	No	Yes	Yes	No	No	No	No	No
859	Kasba	0	0	0	1	1	0	0	No	Yes	Yes	No	No	No	No	No
860	Baje Manikpur	0	0	0	0	0	0	0	No	Yes	Yes	No	No	No	No	No
861	Mudipukur	0	0	0	0	0	5	0	No	Yes	Yes	No	No	No	No	No
862	Saranda	0	0	0	0	0	0	0	No	Yes	Yes	No	No	No	No	No
863	Rajkundali	0	0	0	1	1	0	0	No	Yes	Yes	No	No	No	No	No
864	Baisukbari	0	0	0	1	1	0	0	No	Yes	Yes	No	No	No	No	No
865	Ramnagar	0	0	0	1	1	0	0	No	Yes	Yes	No	No	No	No	No
866	Beltalabari	0	0	0	0	1	0	0	No	Yes	Yes	No	No	No	No	No
867	Gopalpur	0	0	0	1	1	0	0	No	Yes	Yes	No	No	No	No	No
868	Ailchora	0	0	0	2	1	0	0	No	Yes	Yes	No	No	No	No	No
869	Patul	0	0	0	1	1	0	0	No	Yes	Yes	No	No	No	No	No
870	Manikpur	0	0	0	1	1	1	0	No	Yes	Yes	No	No	No	No	No
871	Chandpur	0	0	0	1	1	0	0	No	Yes	Yes	No	No	No	No	No
872	Nagra	0	0	0	0	0	0	0	No	Yes	Yes	No	No	No	No	No
873	Mahammadpur	0	0	4	4	0	6	0	No	Yes	Yes	No	No	No	No	No
874	Sadulipara	0	0	0	1	0	0	0	No	Yes	Yes	No	No	No	No	No
875	Goaljai	0	0	0	0	0	0	0	No	Yes	Yes	No	No	No	No	No
876	Palpara	0	0	0	0	0	0	0	No	Yes	Yes	No	No	No	No	No
877	Berul	0	0	0	0	0	0	0	No	Yes	Yes	No	No	No	No	No
878	Shantara	0	0	0	0	0	0	0	No	Yes	Yes	No	No	No	No	No
879	Sikail	0	0	0	0	0	0	0	No	Yes	Yes	No	No	No	No	No
880	Manuli	0	0	0	0	0	0	0	No	Yes	Yes	No	No	No	No	No
881	Udhail	0	0	0	0	0	0	0	No	Yes	Yes	No	No	No	No	No
882	Bijora	0	0	0	0	0	0	0	No	Yes	No	Yes	No	No	No	No
883	Durgapur	0	0	0	0	0	0	0	No	Yes	Yes	No	No	No	No	No
884	Bintara	0	0	0	0	0	0	0	No	Yes	Yes	No	No	No	No	No
885	Paikpara	0	0	0	6	0	6	0	No	Yes	Yes	No	No	No	No	No
886	Kumarpur	0	0	0	0	0	0	0	No	Yes	Yes	Yes	No	No	No	No
887	Gurulya	0	0	0	0	0	0	0	No	Yes	Yes	No	No	No	No	No
888	Teliapara	0	0	0	0	0	0	0	No	Yes	Yes	No	No	No	No	No
889	Bhabanipur	0	0	0	0	0	0	0	No	Yes	Yes	No	No	No	No	No
890	Jethrail	0	0	0	0	1	0	0	No	Yes	Yes	No	No	No	No	No
891	Jagdala	0	0	0	3	2	0	0	No	Yes	Yes	No	No	No	No	No
892	Bhadreshwar	0	0	0	0	0	0	0	No	Yes	Yes	No	No	No	No	No
893	Dihatti	0	0	0	1	1	0	0	No	Yes	Yes	No	No	No	No	No
894	Gopalnagar	0	0	0	2	2	0	0	No	Yes	Yes	No	No	No	No	No
895	Parameswarpur	0	0	0	1	2	0	0	No	Yes	Yes	No	No	No	No	No
896	Madhabpur	0	0	0	1	0	0	0	No	Yes	Yes	No	No	No	No	No

Availability of toilet & others Yes / No				Communication and transport facilities (If amenities available code -Yes is given except for Village Pin Code ,If not available within the village , the distance range code viz; a for < 5 Kms, b for 5-10 Kms and c for 10+ kms of nearest place where facility is available is given).									
Community toilet including bath.	Community toilet excluding bath.	Rural sanitary mart or sanitary hardware outlet available near the village.	Community bio- gas or recycle of waste for productive use.	Post office(PO)	Sub post office (SPO)	Post & Telegraph office (P&TO)	Village Pin Code	Telephones (Land lines)	Public call office (PCO)	Mobile phone coverage	Name of Village	Serial Number	
47	48	49	50	51	52	53	54	55	56	57	2	1	
No	No	Yes	No	c	b	b	732138	Yes	b	b	Baharampur	855	
No	No	Yes	No	c	a	c	732138	a	a	Yes	Khatil	856	
No	No	Yes	No	c	b	b	732122	a	a	Yes	Jot Haricharan	857	
No	No	Yes	No	c	Yes	c	732138	Yes	Yes	Yes	Dharmma Danga	858	
No	No	Yes	No	c	b	b	732138	a	a	Yes	Kasba	859	
No	No	No	No	c	b	b	732122	a	a	Yes	Baje Manikpur	860	
No	No	Yes	No	c	b	b	732138	Yes	Yes	Yes	Mudipukur	861	
No	No	Yes	No	c	b	b	732138	Yes	a	Yes	Saranda	862	
No	No	Yes	No	c	a	c	732138	a	a	Yes	Rajkundali	863	
No	No	Yes	No	c	a	c	732138	a	a	Yes	Baisukbari	864	
No	No	Yes	No	c	a	c	732138	a	a	Yes	Ramnagar	865	
No	No	Yes	No	c	b	c	732138	a	a	Yes	Beltalabari	866	
No	No	Yes	No	c	a	b	732138	a	a	Yes	Gopalpur	867	
No	No	Yes	No	c	a	c	732138	b	b	Yes	Ailchora	868	
No	No	Yes	No	c	b	b	732138	a	a	Yes	Patul	869	
No	No	Yes	No	c	a	b	732138	Yes	Yes	Yes	Manikpur	870	
No	No	Yes	No	c	a	b	732138	a	b	Yes	Chandpur	871	
No	No	Yes	No	c	b	b	733124	a	a	Yes	Nagra	872	
No	No	Yes	No	c	a	c	732138	Yes	Yes	Yes	Mahammadpur	873	
No	No	Yes	No	c	b	b	732138	a	a	Yes	Sadulipara	874	
No	No	Yes	No	c	b	b	732138	a	a	Yes	Goaljai	875	
No	No	Yes	No	c	b	b	732138	a	a	Yes	Palpara	876	
No	No	Yes	No	c	c	c	732147	a	a	Yes	Berul	877	
No	No	Yes	No	c	b	b	732147	Yes	a	Yes	Shantara	878	
No	No	Yes	No	c	b	b	732138	Yes	Yes	Yes	Sikail	879	
No	No	Yes	No	c	b	b	732147	Yes	a	Yes	Manuli	880	
No	No	Yes	No	c	b	b	732147	a	b	Yes	Udhail	881	
No	No	Yes	No	c	b	b	732138	Yes	b	Yes	Bijora	882	
No	No	Yes	No	c	b	b	732147	a	b	Yes	Durgapur	883	
No	No	Yes	No	c	b	b	732138	Yes	a	Yes	Bintara	884	
No	No	Yes	No	c	b	b	732138	Yes	Yes	Yes	Paikpara	885	
No	No	Yes	No	c	a	a	732138	a	a	Yes	Kumarpur	886	
No	No	Yes	No	c	a	a	732138	a	a	Yes	Gurulya	887	
No	No	Yes	No	c	a	b	733142	a	a	Yes	Teliapara	888	
No	No	Yes	No	c	a	b	732138	b	b	Yes	Bhabanipur	889	
No	No	Yes	No	c	b	b	732138	b	b	Yes	Jethrail	890	
No	No	Yes	No	c	Yes	b	732138	Yes	a	Yes	Jagdala	891	
No	No	Yes	No	c	a	c	732138	b	b	Yes	Bhadreshwar	892	
No	No	Yes	No	c	a	c	732138	b	b	Yes	Dihatti	893	
No	No	Yes	No	c	c	c	732138	Yes	Yes	Yes	Gopalnagar	894	
No	No	Yes	No	c	b	b	732138	b	b	Yes	Parameswarpur	895	
No	No	Yes	No	c	b	b	732138	b	b	Yes	Madhabpur	896	

Communication and transport facilities (If amenities available code -Yes is given except for Village Pin Code ,If not available within the village , the distance range code viz; a for < 5 Kms, b for 5-10 Kms and c for 10+ kms of nearest place where facility is available is given).													Village connected to highway (If amenities available code village , the distance range and c for 10+ kms of nearest			
Serial Number	Name of Village	Internet cafes/ Common service centre (CSC)	Private courier facility	Bus service (Public & Private)	Railway stations	Auto/Modified Autos	Taxis and Vans	Tractors	Cycle-pulled rickshaws(Manual & Machine driven)	Carts driven by animals	Sea /River ferry service	Connected to national highway(NH)	Connected to state highway(SH)	Connected to major district road (MDR)	Connected to others district road	Pucca roads
1	2	58	59	60	61	62	63	64	65	66	67	68	69	70	71	72
855	Baharampur	b	b	Yes	c	Yes	Yes	Yes	Yes	Yes	c	c		Yes	a	a
856	Khatil	b	b	a	c	a	a	Yes	Yes	Yes	c	c	a	a	a	a
857	Jot Haricharan	b	a	a	c	a	Yes	Yes	Yes	Yes	c	c	a	a	a	a
858	Dharmma Danga	b	b	a	c	a	a	Yes	Yes	Yes	Yes	c	a	a	a	Yes
859	Kasba	b	b	a	c	a	a	Yes	Yes	Yes	c	c	a	a	a	Yes
860	Baje Manikpur	a	a	a	c	a	a	a	Yes	Yes	c	c	a	a	a	Yes
861	Mudipukur	b	b	Yes	c	Yes	Yes	a	Yes	Yes	c	c		Yes	Yes	Yes
862	Saranda	b	b	Yes	c	Yes	Yes	Yes	Yes	Yes	a	c		Yes	Yes	Yes
863	Rajkundali	b	b	a	c	a	Yes	Yes	Yes	Yes	a	c	a			a
864	Baisukbari	c	c	a	c	a	a	Yes	Yes	Yes	a	c	a			a
865	Ramnagar	c	c	a	c	a	a	Yes	Yes	Yes	a	c	a			a
866	Beltalabari	c	c	a	c	a	a	Yes	Yes	Yes	a	c	a			a
867	Gopalpur	b	b	a	c	a	a	Yes	Yes	Yes	a	c	a	a	a	Yes
868	Ailchora	c	c	b	c	b	b	Yes	Yes	Yes	Yes	c	b		Yes	Yes
869	Patul	b	b	a	c	a	a	Yes	Yes	Yes	a	c	a	a	a	a
870	Manikpur	b	b	Yes	c	Yes	Yes	Yes	Yes	Yes	b	c		Yes	Yes	Yes
871	Chandpur	b	b	a	c	a	a	Yes	Yes	Yes	b	c	a	a	a	a
872	Nagra	b	b	a	c	a	a	Yes	Yes	Yes	c	c	a	Yes	a	a
873	Mahammadpur	Yes	c	Yes	c	Yes	Yes	Yes	Yes	Yes	Yes	c		Yes	a	a
874	Sadulipara	b	b	a	c	a	a	Yes	Yes	Yes	a	c	a	a	a	a
875	Goaljai	b	b	a	c	a	a	Yes	Yes	Yes	a	c	a	a	a	a
876	Palpara	a	b	a	c	a	a	Yes	Yes	Yes	a	c	a	a	a	a
877	Berul	c	c	a	c	a	a	Yes	Yes	Yes	a	c	a	a	a	a
878	Shantara	b	b	a	c	a	a	Yes	Yes	Yes	a	c	a	a	a	Yes
879	Sikail	b	b	a	c	a	a	Yes	Yes	Yes	a	c	a	a	a	a
880	Manuli	b	b	a	c	a	a	Yes	Yes	Yes	a	c	a	a	a	Yes
881	Udhail	b	b	a	c	a	a	Yes	Yes	Yes	a	c	a	a	a	a
882	Bijora	b	b	a	c	a	a	Yes	Yes	Yes	a	c	a	a	a	a
883	Durgapur	b	b	a	c	a	a	Yes	Yes	Yes	a	c	a	a	a	a
884	Bintara	b	b	Yes	c	Yes	Yes	Yes	Yes	Yes	b	c		Yes	Yes	Yes
885	Paikpara	Yes	b	Yes	c	Yes	Yes	Yes	Yes	Yes	b	c		Yes	Yes	Yes
886	Kumarpur	a	a	Yes	c	Yes	Yes	Yes	Yes	Yes	b	c		Yes	Yes	Yes
887	Gurulya	a	a	a	c	a	a	Yes	Yes	Yes	b	c	a	a	a	a
888	Teliapara	b	b	a	c	a	a	Yes	Yes	Yes	b	c	a		Yes	Yes
889	Bhabanipur	b	b	b	c	b	b	Yes	Yes	Yes	b	c	b		Yes	Yes
890	Jethrail	b	b	b	c	b	b	Yes	Yes	Yes	b	c	b			b
891	Jagdala	b	b	a	c	a	a	Yes	Yes	Yes	b	c	a		Yes	Yes
892	Bhadreshwar	c	c	b	c	b	b	Yes	Yes	Yes	a	c	b		Yes	Yes
893	Dihatti	c	c	b	c	b	b	Yes	Yes	Yes	a	c	b		Yes	Yes
894	Gopalnagar	c	c	c	c	c	c	Yes	Yes	Yes	a	c	c		Yes	b
895	Parameswarpur	b	b	b	c	b	b	Yes	Yes	Yes	a	c	b		Yes	a
896	Madhabpur	b	b	b	c	b	b	Yes	Yes	Yes	a		b		Yes	b

ys,village roads, banks & credit societies :-Yes is given, If not available within the code viz; a for <5 Kms, b for 5-10 Kms place where facility is available is given).													Availability of miscellaneous facilities (If amenities available code -Yes is given, If not available within the village , the distance range code viz; a for < 5 Kms, b for 5-10 Kms and c for 10+ kms of nearest place where facility is available is given).			
73	74	75	76	77	78	79	80	81	82	83	84	85	86	87	Name of Village	Serial Number
Yes	a	a		a		c	Yes	Yes	b	a	b	Yes	Yes	Yes	Baharampur	855
Yes	a	a	Yes	a	c	c	Yes	a	c	Yes	a	Yes	Yes	Yes	Khatil	856
Yes	Yes	Yes	a	b	c	b	Yes	a	c	a	a	Yes	Yes	Yes	Jot Haricharan	857
a	a	Yes	Yes	b	c	Yes	Yes	Yes	Yes	Yes	Yes	Yes	Yes	Yes	Dharmma Danga	858
a	Yes	a	Yes	a	c	c	Yes	a	b	b	a	Yes	Yes	Yes	Kasba	859
Yes	a	a		a	c	c	Yes	a	c	b	b	Yes	Yes	Yes	Baje Manikpur	860
Yes	Yes	a		a	c	c	Yes	a	Yes	Yes	a	Yes	Yes	Yes	Mudipukur	861
Yes	Yes	a		Yes	c	c	Yes	Yes	Yes	b	b	Yes	Yes	Yes	Saranda	862
Yes	Yes	a		a	c	c	Yes	a	c	a	b	Yes	Yes	Yes	Rajkundali	863
Yes		a		a	c	c	Yes	a	c	a	c	Yes	Yes	Yes	Baisukbari	864
Yes	Yes	a		a	c	c	Yes	a	c	a	c	Yes	Yes	Yes	Ramnagar	865
Yes		a		b	c	c	Yes	b	c	a	c	Yes	Yes	Yes	Beltalabari	866
Yes	Yes	a		b	c	c	Yes	a	b	b	b	Yes	Yes	Yes	Gopalpur	867
Yes	Yes	Yes	Yes	c	c	c	Yes	Yes	c	c	c	Yes	Yes	Yes	Ailchora	868
Yes	a	a		b	c	c	Yes	a	b	b	b	Yes	Yes	Yes	Patul	869
Yes	Yes	b	Yes	b	c	c	Yes	a	c	b	b	Yes	Yes	Yes	Manikpur	870
Yes	Yes	b	Yes	b	c	c	Yes	a	c	b	b	Yes	Yes	Yes	Chandpur	871
Yes	Yes	c		b	c	c	Yes	a	c	b	b	Yes	Yes	Yes	Nagra	872
Yes	Yes	Yes		a	c	Yes	Yes	Yes	Yes	Yes	Yes	Yes	Yes	Yes	Mahammadpur	873
Yes	a	a		b	c	c	Yes	a	c	b	b	Yes	Yes	Yes	Sadulipara	874
Yes	a	a		a	c	c	Yes	a	c	b	b	Yes	Yes	Yes	Goaljai	875
Yes	a	a		a	c	c	Yes	a	c	b	a	Yes	Yes	Yes	Palpara	876
Yes	a	a		a	c	c	Yes	a	c	c	a	Yes	Yes	Yes	Berul	877
Yes	Yes	a		a	c	c	Yes	a	c	b	b	Yes	Yes	Yes	Shantara	878
Yes	a	a		a	c	c	Yes	Yes	c	b	b	Yes	Yes	Yes	Sikail	879
Yes	Yes	a	Yes	a	c	c	Yes	a	c	b	a	Yes	Yes	Yes	Manuli	880
Yes	a	a		b	c	c	Yes	a	c	b	b	Yes	Yes	Yes	Udhail	881
Yes	a	a		b	c	c	Yes	a	c	b	b	Yes	Yes	Yes	Bijora	882
Yes	a	a		b	c	c	Yes	a	c	b	b	Yes	Yes	Yes	Durgapur	883
Yes	Yes	b		b	c	c	Yes	a	c	b	b	Yes	Yes	Yes	Bintara	884
Yes	Yes	b		b	c	c	Yes	a	Yes	Yes	b	Yes	Yes	Yes	Paikpara	885
Yes	Yes	b		a	c	c	Yes	a	c	a	a	Yes	Yes	Yes	Kumarpur	886
Yes	a	b		a	c	c	Yes	a	c	a	b	Yes	Yes	Yes	Gurulya	887
Yes	Yes	b		b	c	c	Yes	Yes	c	Yes	Yes	Yes	Yes	Yes	Teliapara	888
Yes	Yes	b		b	c	c	Yes	a	b	b	b	Yes	Yes	Yes	Bhabanipur	889
a	b			b	c	c	Yes	Yes	c	b	b	Yes	Yes	Yes	Jethrail	890
Yes	Yes	b	Yes	b	c	c	Yes	a	c	Yes	b	Yes	Yes	Yes	Jagdala	891
Yes	Yes	a		c	c	c	Yes	a	c	c	c	Yes	Yes	Yes	Bhadreshwar	892
Yes	Yes	a		c	c	c	Yes	a	c	c	c	Yes	Yes	Yes	Dihatti	893
Yes	Yes	a	Yes	c	c	c	Yes	Yes	c	Yes	c	Yes	Yes	Yes	Gopalnagar	894
Yes	Yes	a		b	c	b	Yes	a	b	a	b	Yes	Yes	Yes	Parameswarpur	895
Yes	Yes	a	a	b	c	c	Yes	a	c	a	b	Yes	Yes	Yes	Madhabpur	896

Availability of miscellaneous facilities (If amenities available code -Yes is given, If not available within the village , the distance range code viz; a for < 5 Kms, b for 5-10 Kms and c for 10+ kms of nearest place where facility is available is given).													Availability of electricity (Yes/No)			
Serial Number	Name of Village	ASHA (Accredited Social Health Activist)	Community centre with/without TV	Sports Field,	Sports Club / Recreation Centre	Cinema / Video Hall	Public Library	Public Reading Room	Newspaper Supply	Assembly Polling station	Birth & Death Registration Office	Power Supply for Domestic Use (ED)	Power Supply for Agricultural Use (EAG)	Power Supply for Commercial Use (EC)	Power Supply for All Uses (EA)	
1	2	88	89	90	91	92	93	94	95	96	97	98	99	100	101	
855	Baharampur	a	b	a	a	b	a	a	Yes	a	b	Yes	No	No	No	
856	Khatil	Yes	b	a	b	a	a	a	Yes	Yes	b	Yes	No	No	No	
857	Jot Haricharan	Yes	b	b	b	b	a	a	b	a	a	Yes	No	No	No	
858	Dharmma Danga	Yes	c	Yes	c	Yes	b	b	Yes	Yes	b	Yes	Yes	Yes	Yes	
859	Kasba	Yes	c	c	c	c	b	b	Yes	a	b	Yes	No	No	No	
860	Baje Manikpur	a	b	a	a	b	a	a	Yes	a	a	Yes	No	No	No	
861	Mudipukur	Yes	a	a	a	b	a	a	Yes	a	a	Yes	No	Yes	No	
862	Saranda	Yes	b	Yes	Yes	b	Yes	Yes	Yes	Yes	a	Yes	No	No	No	
863	Rajkundali	a	Yes	Yes	Yes	b	a	a	Yes	a	a	Yes	No	No	No	
864	Baisukbari	Yes	Yes	Yes	Yes	c	a	a	a	Yes	b	Yes	No	No	No	
865	Ramnagar	a	Yes	Yes	Yes	c	a	a	a	b	b	Yes	No	No	No	
866	Beltalabari	Yes	Yes	Yes	Yes	c	b	b	a	a	b	Yes	No	No	No	
867	Gopalpur	Yes	a	a	a	b	a	a	Yes	a	b	Yes	No	No	No	
868	Ailchora	Yes	c	Yes	Yes	c	b	b	Yes	Yes	b	Yes	No	No	No	
869	Patul	Yes	Yes	a	a	b	b	b	Yes	a	b	Yes	No	No	No	
870	Manikpur	Yes	Yes	a	a	b	a	a	Yes	a	b	Yes	No	No	No	
871	Chandpur	Yes	Yes	a	a	b	a	a	Yes	Yes	b	Yes	No	No	No	
872	Nagra	Yes	Yes	b	b	b	b	b	Yes	a	b	Yes	No	No	No	
873	Mahammadpur	Yes	c	Yes	Yes	a	Yes	Yes	Yes	Yes	Yes	Yes	No	Yes	No	
874	Sadulipara	Yes	b	Yes	Yes	b	b	b	Yes	Yes	a	Yes	No	No	No	
875	Goaljai	a	b	a	b	b	b	b	a	a	a	Yes	No	No	No	
876	Palpara	a	a	a	a	a	a	a	a	a	b	Yes	No	No	No	
877	Berul	a	a	a	a	a	a	a	Yes	a	a	Yes	No	No	No	
878	Shantara	Yes	b	a	a	a	a	a	Yes	a	b	Yes	No	No	No	
879	Sikail	Yes	b	a	a	a	a	a	Yes	a	a	Yes	No	No	No	
880	Manuli	Yes	a	a	a	a	a	a	Yes	Yes	a	Yes	No	No	No	
881	Udhail	a	b	a	a	b	b	b	Yes	Yes	a	Yes	No	No	No	
882	Bijora	Yes	b	a	a	b	b	b	Yes	a	a	Yes	No	No	No	
883	Durgapur	a	b	a	a	b	a	a	Yes	a	a	Yes	No	No	No	
884	Bintara	Yes	b	a	a	b	b	b	Yes	a	a	Yes	No	No	No	
885	Paikpara	a	b	Yes	Yes	b	a	a	Yes	Yes	Yes	Yes	No	Yes	No	
886	Kumarpur	a	a	a	a	a	a	a	Yes	a	a	Yes	No	No	No	
887	Gurulya	Yes	b	Yes	a	b	a	a	Yes	a	a	Yes	No	No	No	
888	Teliapara	Yes	Yes	b	a	b	a	a	Yes	a	a	Yes	No	No	No	
889	Bhabanipur	Yes	Yes	a	a	b	a	a	Yes	Yes	a	Yes	No	No	No	
890	Jethrail	Yes	b	a	a	a	a	a	Yes	a	b	Yes	No	No	No	
891	Jagdala	Yes	b	Yes	Yes	b	Yes	Yes	Yes	Yes	b	Yes	No	Yes	No	
892	Bhadreshwar	Yes	Yes	a	a	c	a	a	Yes	Yes	a	Yes	No	No	No	
893	Dihatti	Yes	Yes	Yes	Yes	c	Yes	Yes	Yes	Yes	Yes	Yes	No	No	No	
894	Gopalnagar	Yes	c	a	Yes	c	a	a	Yes	Yes	b	Yes	No	Yes	No	
895	Parameswarpur	Yes	b	a	a	b	a	a	Yes	Yes	Yes	Yes	No	Yes	No	
896	Madhabpur	Yes	b	Yes	a	b	a	a	a	Yes	b	Yes	No	No	No	

Nearest Town		Land Use								
		Area under different types of land use (in hectares rounded up to one decimal place)								
Name	Distance range code i.e. a for < 5 Kms, b for 5-10 Kms and c for 10+ kms .	Forests	Area under Non-agricultural Uses	Barren and Un-cultivable land	Permanent Pastures and Other Grazing Lands	Land Under Miscellaneous Tree Crops etc.	Culturable Waste Land	Name of Village	Serial Number	
102	103	104	105	106	107	108	109	2	1	
MALDA TOWN	c	0	5.7	0	0	0	2.4	Baharampur	855	
ENGLISH BAZAR	b	0	17.6	0	0	0	13	Khatil	856	
MALDA TOWN	b	0	6.4	0	0	0	7.3	Jot Haricharan	857	
MALDA TOWN	b	0	5.2	0	0	0	5.3	Dharmma Danga	858	
MALDA TOWN	b	0	22.4	0	0	0	32.4	Kasba	859	
ENGLISH BAZAR	b	0	6.7	0	0	0	4	Baje Manikpur	860	
MALDA TOWN	b	0	5.6	0	0	0	3.6	Mudipukur	861	
MALDA TOWN	b	0	8.4	0	0	0	8.1	Saranda	862	
MALDA TOWN	c	0	2.8	0	0	0	1.2	Rajkundali	863	
MALDA TOWN	c	0	6.6	0	0	0	1.2	Baisukbari	864	
MALDA TOWN	c	0	8.4	0	0	0	2	Ramnagar	865	
MALDA TOWN	c	0	16.3	0	0	0	4.4	Beltalabari	866	
ENGLISH BAZAR	c	0	17.7	0	0	0	1.2	Gopalpur	867	
ENGLISH BAZAR	c	0	16	0	0	0	3.8	Ailchora	868	
ENGLISH BAZAR	c	0	18	0	0	0	0.4	Patul	869	
ENGLISH BAZAR	c	0	10	0	0	0	0.8	Manikpur	870	
ENGLISH BAZAR	c	0	17.4	0	0	0	0.8	Chandpur	871	
ENGLISH BAZAR	c	0	12	0	0	0	0.8	Nagra	872	
MALDA	c	0	8	0	0	0	4	Mahammadpur	873	
MALDA	b	0	4.4	0	0	0	8.1	Sadulipara	874	
MALDA TOWN	b	0	11.9	0	0	0	0	Goaljai	875	
MALDA TOWN	b	0	6.4	0	0	0	4	Palpara	876	
MALDA TOWN	b	0	6.8	0	0	0	8.2	Berul	877	
MALDA TOWN	b	0	8	0	0	0	6.1	Shantara	878	
MALDA TOWN	b	0	7.4	0	0	0	3.2	Sikail	879	
ENGLISH BAZAR	b	0	7.2	0	0	0	6.1	Manuli	880	
MALDA TOWN	b	0	19.2	0	0	0	16.2	Udhail	881	
MALDA TOWN	b	0	4.3	0	0	0	6.1	Bijora	882	
MALDA	b	0	3.2	0	0	0	4.9	Durgapur	883	
ENGLISH BAZAR	b	0	5.9	0	0	0	3.2	Bintara	884	
MALDA	b	0	15.8	0	0	0	7.3	Paikpara	885	
MALDA	b	0	9.6	0	0	0	10.1	Kumarpur	886	
MALDA	b	0	7.6	0	0	0	12.1	Gurulya	887	
ENGLISH BAZAR	c	0	10.2	0	0	0	4	Teliapara	888	
ENGLISH BAZAR	c	0	13.9	0	0	0	0.8	Bhabanipur	889	
MALDA	c	0	6.2	0	0	0	0.4	Jethrail	890	
MALDA	c	0	12.1	0	0	0	0.4	Jagdala	891	
ENGLISH BAZAR	c	0	28	0	0	0	2.6	Bhadreshwar	892	
ENGLISH BAZAR	c	0	8.8	0	0	0	2.4	Dihatti	893	
MALDA	c	0	13.4	0	0	0	0.4	Gopalnagar	894	
MALDA	c	0	6	0	0	0	2.1	Parameswarpur	895	
MALDA	c	0	4.8	0	0	0	0.8	Madhabpur	896	

Land Use												
Area under different types of land use (in hectares rounded up to one decimal place)							Area irrigated by source (in hectare).					
Serial Number	Name of Village	Fallow lands other than current fallows	Current Fallows	Net Area Sown	Total Irrigated Land Area	Total Un-irrigated Land Area	Canals (C)	Wells/Tube-wells(W/TW)	Tanks/Lakes(T/L)	Water Falls(WF)	Others(O)	
1	2	110	111	112	113	114	115	116	117	118	119	
855	Baharampur	0	0	48	3.5	44.5	0	0	3.5	0	0	
856	Khatil	0	0	375.6	17.5	358.1	0	0	17.5	0	0	
857	Jot Haricharan	0	0	85.8	12.2	73.6	0	0	12.2	0	0	
858	Dharmma Danga	0	0	126	60.5	65.5	0	60.5	0	0	0	
859	Kasba	0	0	221	7.2	213.7	0	0	7.2	0	0	
860	Baje Manikpur	0	0	60	3.8	56.2	0	0	3.8	0	0	
861	Mudipukur	0	0	55.3	6.6	48.6	0	0	6.6	0	0	
862	Saranda	0	0	47.7	10	37.8	0	0	10	0	0	
863	Rajkundali	0	0	35.2	4.2	31	0	0	4.2	0	0	
864	Baisukbari	0	0	64	3.6	60.4	0	0	3.6	0	0	
865	Ramnagar	0	0	52	4.4	47.6	0	0	4.4	0	0	
866	Beltalabari	0	0	72	3.8	68.2	0	0	3.8	0	0	
867	Gopalpur	0	0	144	3.5	140.5	0	0	3.5	0	0	
868	Ailchora	0	0	192.4	20.4	172	0	0	20.4	0	0	
869	Patul	0	0	141.6	5.2	136.4	0	0	5.2	0	0	
870	Manikpur	0	0	163.6	8.6	155	0	0	8.6	0	0	
871	Chandpur	0	0	94.8	5.2	89.6	0	0	5.2	0	0	
872	Nagra	0	0	98	4.8	93.2	0	0	4.8	0	0	
873	Mahammadpur	0	0	70.4	5.4	65.1	0	0	5.4	0	0	
874	Sadulipara	0	0	80.8	3.8	77.1	0	0	3.8	0	0	
875	Goaljai	0	0	72	2.8	69.2	0	0	2.8	0	0	
876	Palpara	0	0	36	3.8	32.2	0	0	3.8	0	0	
877	Berul	0	0	99.3	20.6	78.6	0	0	20.6	0	0	
878	Shantara	0	0	76.3	17.2	59.1	0	0	17.2	0	0	
879	Sikail	0	0	28	20.8	7.2	0	0	20.8	0	0	
880	Manuli	0	0	125.7	31.2	94.5	0	22.8	8.4	0	0	
881	Udhail	0	0	113.7	7.6	106.1	0	0	7.6	0	0	
882	Bijora	0	0	56	8.2	47.8	0	0	8.2	0	0	
883	Durgapur	0	0	63.9	4.2	59.7	0	0	4.2	0	0	
884	Bintara	0	0	76	3.6	72.4	0	0	3.6	0	0	
885	Paikpara	0	0	80	3.8	76.2	0	0	3.8	0	0	
886	Kumarpur	0	0	85.1	4.2	80.9	0	0	4.2	0	0	
887	Gurulya	0	0	105.3	3.2	102.1	0	0	3.2	0	0	
888	Teliapara	0	0	86.8	2.1	84.7	0	0	2.1	0	0	
889	Bhabanipur	0	0	138.4	2.2	136.2	0	0	2.2	0	0	
890	Jethrail	0	0	73.2	3.8	69.4	0	0	3.8	0	0	
891	Jagdala	0	0	216.8	7.8	209	0	0	7.8	0	0	
892	Bhadreshwar	0	0	175.2	6.2	169	0	0	6.2	0	0	
893	Dihatti	0	0	130	6.8	123.2	0	0	6.8	0	0	
894	Gopalnagar	0	0	107.2	3.2	104	0	0	3.2	0	0	
895	Parameswarpur	0	0	110.4	22.4	88	0	19.3	3	0	0	
896	Madhabpur	0	0	70	2.7	67.3	0	0	2.7	0	0	

Name of three most important commodities manufactured			Name of Village	Serial Number
First	Second	Third		
120	121	122	2	1

Baharampur	855
Khatil	856
Jot Haricharan	857
Dharmma Danga	858
Kasba	859
Baje Manikpur	860
Mudipukur	861
Saranda	862
Rajkundali	863
Baisukbari	864
Ramnagar	865
Beltalabari	866
Gopalpur	867
Ailchora	868
Patul	869
Manikpur	870
Chandpur	871
Nagra	872
Mahammadpur	873
Sadulipara	874
Goaljai	875
Palpara	876
Berul	877
Shantara	878
Sikail	879
Manuli	880
Udhail	881
Bijora	882
Durgapur	883
Bintara	884
Paikpara	885
Kumarpur	886
Gurulya	887
Teliapara	888
Bhabanipur	889
Jethrail	890
Jagdala	891
Bhadreshwar	892
Dihatti	893
Gopalnagar	894
Parameswarpur	895
Madhabpur	896

Serial Number	Name of Village	Location code no.	Total area of the village (in hectares rounded up to one decimal place)	Total population (2011 census)	Number of households (2011 census)	Number of educational amenities available in village, the distance range code viz; a for 0-5 kms, b for 5-10 kms, c for 10+ kms of nearest place where facility is available							
						Pre-Primary school (PP)	Primary school (P)	Middle school (M)	Secondary School (S)	Senior Secondary school (SS)	Degree college of arts, science & commerce (ASC)	Engineering college(EC)	Medical college (MC)
1	2	3	4	5	6	7	8	9	10	11	12	13	14
897	Gopinathpur	312865	56.5	225	51	b	a	a	a	a	b	c	c
898	Sripur	312866	75.6	354	82	b	a	a	a	a	b	c	c
899	Machhuakandar	312867	101.6	466	94	1	1	a	a	a	b	c	c
900	Jagsadu	312868	64.9	206	51	a	a	a	a	a	a	c	c
901	Gurnagar	312869	124	608	136	1	1	a	a	a	a	c	c
902	Gaur Nandanbati	312870	118.5	810	198	1	1	a	a	a	a	c	c
903	Titpur	312871	138.4	1212	287	1	1	b	b	b	b	c	c
904	Ramkrishnapur	312872	93.6	607	135	1	1	a	a	a	b	c	c
905	Uttarjai	312873	55.6	688	163	a	a	a	a	a	b	c	c
906	Bamangram	312874	121.6	2993	653	2	2	2	1	1	b	c	c
907	Chengna	312875	124.4	1338	285	1	1	a	a	a	b	c	c
908	Jagannathpur	312876	168.6	1433	322	1	1	a	a	a	b	c	c
909	Barinda	312877	212.3	651	154	1	1	b	b	b	b	c	c
910	Turukmanail	312878	84.4	479	112	b	a	b	b	b	b	c	c
911	Bengnapara	312879	101	1433	337	1	1	a	a	a	b	c	c
912	Paul	312880	81.3	1321	300	1	1	1	a	a	b	c	c
913	Meherpara	312881	39.5	62	17	1	1	a	a	a	a	c	c
914	Mahupaul	312882	78	310	77	1	1	a	a	a	a	c	c
915	Kamardanga	312883	80.2	1125	246	1	1	1	1	a	a	c	c
916	Thinagar	312884	71.1	2138	472	a	a	a	a	a	1	c	c
917	Jaitan	312885	164.5	2789	615	1	1	a	a	a	a	c	c
918	Mirzapur	312886	92.3	3010	689	1	1	a	a	a	a	c	c
919	Salalpur	312887	249.2	4877	1114	2	1	1	1	1	a	c	c
920	Chandipur	312888	91.1	507	124	a	a	a	a	a	a	c	c
921	Alampur	312889	91.9	637	146	2	2	b	b	b	b	c	c
922	Bashara	312890	92.3	518	117	1	1	b	b	b	b	c	c
923	Harinandanbati	312891	309.8	1739	372	1	1	b	b	b	b	c	c
924	Bujurkhali	312892	315.5	1628	367	1	1	b	b	b	b	c	c
925	Beldanga	312893	62	163	40	1	1	a	a	a	b	c	c
926	Biprabati	312894	103.9	466	106	a	a	a	a	a	b	c	c
927	Sekhpara	312895	58.7	173	42	1	1	a	a	a	a	c	c
928	Khiri para	312896	177.5	1357	276	2	1	1	a	a	a	c	c
929	Mukuli	312897	46.7	2129	439	1	a	a	a	a	a	c	c
930	Kangsa	312898	128.5	908	202	2	1	a	a	a	a	c	c
931	Bahadipur	312899	123.4	515	129	1	1						
932	Bamankandar	312900	94.6	127	33	1	1	a	a	a	a	c	c
933	Mahadebpur	312901	55.5	536	128	1	1	a	a	a	a	c	c
934	Bakuli	312902	66.4	211	51	a	a	a	a	a	a	c	c
935	Olandar	312903	138.1	1101	252	1	1	1	a	a	a	c	c
936	Ganguria	312904	122.2	826	193	1	a	a	a		b	c	c
937	Kasimpur	312905	60.5	415	95	1	1	a	a	a	b	c	c
938	Datulipara	312906	41.9	258	65	1	1	a	a	a	b	c	c

- Village Directory

(As in 2009)

le. (If not available within the < 5 Kms, b for 5-10 Kms and c cility is available is given).						Number of Medical Amenities available. (If not available within the village , the distance range code viz; a for < 5 Kms, b for 5-10 Kms and c for 10+ kms of nearest place where facility is available is given).						Name of Village	Serial Number						
Management institute (MI)	Polytechnic (Pt)	Vocational training school /ITI	Non-formal training centre (NFTC)	Special school for disabled (SSD)	Others (specify)	Community health centre (CHC)	Primary health centre (PHC)	Primary health sub centre (PHS)	Maternity and child welfare centre (MCW)	T.B. clinic (TBC)	Hospital-allopathic (HA)			Hospital-alternative medicine (HO)	Dispensary (D)	Veterinary hospital (VH)	Mobile health clinic (MHC)	Family welfare centre (FWC)	
15	16	17	18	19	20	21	22	23	24	25	26	27	28	29	30	31	2	1	
c	c	c	c	c		b	a	a	b	b	b		b	b		b	Gopinathpur	897	
c	c	c	c	c		b	a	a	b	b	b		b	b		b	Sripur	898	
c	c	c	c	c		b	a	a	b	b	b		b	a		b	Machhuakandar	899	
c	c	c	c	c		b	a	a	b	b	b		b	a		b	Jagsadu	900	
c	c	c	c	c		b	b	b	b	b	b		b	a		b	Gurnagar	901	
c	c	c	c	c		b	b	a	b	b	b		b	a		b	Gaur Nandanbati	902	
c	c	c	c	c		b	b	a	b	b	b		b	b		b	Titpur	903	
c	c	c	c	c		b	b		1	1	b	b		b	b		1 Ramkrishnapur	904	
c	c	c	c	c													Uttarjai	905	
c	c	c	c	c										1	1		Bamangram	906	
c	c	c	c	c		c	c	a	c	c	c		c	b		c	Chengna	907	
c	c	c	c	c		c	c	a	c	c	c		c	b		c	Jagannathpur	908	
c	c	c	c	c		c	c	a	c	c	c		c	b		c	Barinda	909	
c	c	c	c	c		c	c	a	c	c	c		c	b		c	Turukmanail	910	
c	c	c	c	c		c	c	a	c	c	c		c	c		c	Bengnapara	911	
c	c	c	c	c		b	b	a	b	b	b		b	a		a	Paul	912	
c	c	c	c	c		b	b	a	b	b	b		b	a		b	Meherpara	913	
c	c	c	c	c		b	b	a	b	b	b		b	a		b	Mahupaul	914	
c	c	c	c	c		b	b	a	b	b	b		b	a		b	Kamardanga	915	
c	c	c	c	c		b	b	a	b	b	b		b	a		b	Thinagar	916	
c	c	c	c	c		b	b		1	1	b	b		b	a		1 Jaitan	917	
c	c	c	c	c		b	b	a	a	b	b		b	a		a	Mirzapur	918	
c	c	c	c	c		b	b		1	1	b	b		b		1	1 Salalpur	919	
c	c	c	c	c		b	b		1	1	b	b		b	a		1 Chandipur	920	
c	c	c	c	c		c	b	a	c	c	c		c	b		c	Alampur	921	
c	c	c	c	c		c	c	a	c	c	c		c	b		c	Bashara	922	
c	c	c	c	c		c	c		1	c	c	c		c	b		c	Harinandanbati	923
c	c	c	c	c		c	c	a	c	c	c		c	b		c	Bujurkhali	924	
c	c	c	c	c		b	b	a	b	b	b		b	a		b	Beldanga	925	
c	c	c	c	c		b	b	a	b	b	b		b	a		b	Biprabati	926	
c	c	c	c	c		b	b	a	b	b	b		b	a		b	Sekhpara	927	
c	c	c	c	c		b	b	a	b	b	b		b	a		b	Khiripara	928	
c	c	c	c	c		b	b		1	b	b	b		b	a		b	Mukuli	929
c	c	c	c	c		b	b	a	b	b	b		b	a		b	Kangsa	930	
																	Bahadipur	931	
c	c	c	c	c		b	a	a	b	b	b		b	a		b	Bamankandar	932	
c	c	c	c	c		b	a	a	a	b	b		a	a		b	Mahadebpur	933	
c	c	c	c	c		b	a	a	b	b	a		b	a		b	Bakuli	934	
c	c	c	c	c		b	a	a	b	b	b		b	a		b	Olandar	935	
c	c	c	c	c		c	a	a	c	c	a		b	b		c	Ganguria	936	
c	c	c	c	c		c		1	1	1	c		1	1		1	1 Kasimpur	937	
c	c	c	c	c		b	a	a	b	b	b		a	a		a	Datulipara	938	

Serial Number	Name of Village	Number of Non-Government Medical Amenities available.							Availability of drinking water - Yes / No							
		Charitable non Govt. hospital/Nursing home.	Medical practitioner with MBBS Degree	Medical practitioner with other degree	Medical practitioner with no degree	Traditional practitioner and faith healer .	Medicine Shop	Others	Tap water (Treated/Untreated)	Well water (Covered / Uncovered well)	Hand Pump	Tube wells / Bore well	Spring	River / Canal	Tank / Pond / Lake	Others
1	2	32	33	34	35	36	37	38	39	40	41	42	43	44	45	46
897	Gopinathpur	0	0	0	0	1	0	0	No	Yes	Yes	No	No	No	No	No
898	Sripur	0	0	0	0	1	0	0	No	Yes	Yes	No	No	No	No	No
899	Machhuakandar	0	0	0	2	2	0	0	No	Yes	Yes	No	No	No	No	No
900	Jagsadu	0	0	0	0	1	0	0	No	Yes	Yes	No	No	No	No	No
901	Gurnagar	0	0	0	0	1	0	0	No	Yes	Yes	No	No	No	No	No
902	Gaur Nandanbati	0	0	0	1	1	0	0	No	Yes	Yes	No	No	No	No	No
903	Titpur	0	0	0	1	1	0	0	Yes	Yes	Yes	No	No	No	No	No
904	Ramkrishnapur	0	0	0	1	1	0	0	Yes	Yes	Yes	No	No	No	No	No
905	Uttarjai	0	0	0	0	0	0	0	No	Yes	Yes	No	No	No	No	No
906	Bamangram	0	0	0	2	0	4	0	No	Yes	Yes	No	No	No	No	No
907	Chengna	0	0	0	1	1	0	0	Yes	Yes	Yes	No	No	No	No	No
908	Jagannathpur	0	0	0	1	1	0	0	Yes	Yes	Yes	No	No	No	No	No
909	Barinda	0	0	0	0	1	0	0	No	Yes	Yes	No	No	No	No	No
910	Turukmanail	0	0	0	0	0	0	0	No	Yes	No	No	No	No	No	No
911	Bengnapara	0	0	0	1	1	0	0	Yes	Yes	No	No	No	No	No	No
912	Paul	0	0	0	1	1	0	0	No	Yes	Yes	No	No	No	No	No
913	Meherpara	0	0	0	0	1	0	0	No	Yes	Yes	No	No	No	No	No
914	Mahupaul	0	0	0	0	1	0	0	No	Yes	Yes	No	No	No	No	No
915	Kamardanga	0	0	0	1	1	1	0	Yes	Yes	Yes	No	No	No	No	No
916	Thinagar	0	0	0	1	1	0	0	Yes	Yes	Yes	No	No	No	No	No
917	Jaitan	0	0	0	3	4	4	0	No	Yes	Yes	No	No	No	No	No
918	Mirzapur	0	0	3	5	3	7	0	Yes	Yes	Yes	No	No	No	No	No
919	Salalpur	0	1	1	8	2	7	0	Yes	Yes	Yes	No	No	No	No	No
920	Chandipur	0	0	0	1	2	0	0	No	Yes	Yes	No	No	No	No	No
921	Alampur	0	0	0	2	3	1	0	No	Yes	Yes	No	No	No	No	No
922	Bashara	0	0	0	0	1	0	0	No	Yes	Yes	No	No	No	No	No
923	Harinandanbati	0	0	0	2	1	1	0	No	Yes	Yes	No	No	No	No	No
924	Bujurkhali	0	0	0	0	2	0	0	No	Yes	Yes	No	No	No	No	No
925	Beldanga	0	0	0	0	1	0	0	No	Yes	Yes	No	No	No	No	No
926	Biprabati	0	0	0	0	1	0	0	No	Yes	Yes	No	No	No	No	No
927	Sekhpara	0	0	0	0	1	0	0	No	Yes	Yes	No	No	No	No	No
928	Khiri para	0	0	0	1	2	0	0	Yes	Yes	Yes	No	No	No	No	No
929	Mukuli	0	0	0	2	2	0	0	Yes	Yes	Yes	No	No	No	No	No
930	Kangsa	0	0	0	1	1	0	0	No	Yes	Yes	No	No	No	No	No
931	Bahadipur	0	0	0	0	0	0	0	No	Yes	Yes	No	No	No	No	No
932	Bamankandar	0	0	0	1	0	0	0	No	Yes	Yes	No	No	No	No	No
933	Mahadebpur	0	0	0	1	1	0	0	No	Yes	Yes	No	No	No	No	No
934	Bakuli	0	0	0	0	0	0	0	No	Yes	Yes	No	No	No	No	No
935	Olandar	0	0	0	0	1	0	0	No	Yes	Yes	No	No	No	Yes	No
936	Ganguria	1	0	0	1	1	0	0	No	Yes	Yes	Yes	No	No	No	No
937	Kasimpur	0	0	0	1	1	0	0	No	Yes	Yes	No	No	No	No	No
938	Datulipara	0	0	0	0	0	0	0	No	Yes	Yes	No	No	No	No	No

Availability of toilet & others Yes / No				Communication and transport facilities (If amenities available code -Yes is given except for Village Pin Code ,If not available within the village , the distance range code viz; a for < 5 Kms, b for 5-10 Kms and c for 10+ kms of nearest place where facility is available is given).								
Community toilet including bath.	Community toilet excluding bath.	Rural sanitary mart or sanitary hardware outlet available near the village.	Community bio- gas or recycle of waste for productive use.	Post office(PO)	Sub post office (SPO)	Post & Telegraph office (P&TO)	Village Pin Code	Telephones (Land lines)	Public call office (PCO)	Mobile phone coverage	Name of Village	Serial Number
47	48	49	50	51	52	53	54	55	56	57	2	1
No	No	Yes	No	c	b	b	732138	Yes	b	Yes	Gopinathpur	897
No	No	Yes	No	c	b	b	732138	Yes	b	Yes	Sripur	898
No	No	Yes	No	c	a	a	732138	Yes	a	Yes	Machhuakandar	899
No	No	Yes	No	c	a	a	732138	a	a	Yes	Jagsadu	900
No	No	Yes	No	c	a	a	732138	Yes	Yes	Yes	Gurnagar	901
No	No	Yes	No	c	a	a	732121	Yes	a	Yes	Gaur Nandanbati	902
No	Yes	Yes	No		b	b	732122	Yes	Yes	Yes	Titpur	903
No	No	Yes	No	c	b	b	732147	Yes	Yes	Yes	Ramkrishnapur	904
No	No	Yes	No	c	b	b	732122	a	a	Yes	Uttarjai	905
No	No	Yes	No	c	b	b	732138	Yes	Yes	Yes	Bamangram	906
No	No	Yes	No	c	b	b	732147	Yes	Yes	Yes	Chengna	907
No	No	Yes	No	c	b	b	732122	Yes	Yes	Yes	Jagannathpur	908
No	No	Yes	No	c	b	b	732138	a	Yes	Yes	Barinda	909
No	No	Yes	No	c	b	b	732138	Yes	b	Yes	Turukmanail	910
No	No	Yes	No	c	b	b	732147	Yes	Yes	Yes	Bengnapara	911
No	No	Yes	No	c	a	a	732138	Yes	Yes	Yes	Paul	912
No	No	Yes	No	c	a	a	732138	a	a	Yes	Meherpara	913
No	No	Yes	No	c	a	a	732138	a	a	Yes	Mahupaul	914
No	No	Yes	No	c	a	a	732138	Yes	Yes	Yes	Kamardanga	915
No	No	Yes	No	c	a	a	732138	Yes	Yes	Yes	Thinagar	916
No	No	Yes	No		a	a	732138	Yes	Yes	Yes	Jaitan	917
No	Yes	Yes	No	c	a	a	732138	Yes	Yes	Yes	Mirzapur	918
No	Yes	Yes	No	c	Yes	Yes	732138	Yes	Yes	Yes	Salalpur	919
No	No	Yes	No	c	a	a	732138	a	a	Yes	Chandipur	920
No	No	Yes	No	c	a	b	732138	a	b	Yes	Alampur	921
No	No	Yes	No	c	a	b	732138	b	b	Yes	Bashara	922
No	No	Yes	No	c	Yes	b	732122	Yes	b	Yes	Harinandanbati	923
No	No	Yes	No	c	a	b	732138	b	b	Yes	Bujurkhali	924
No	No	Yes	No	c	a	a	732147	a	a	Yes	Beldanga	925
No	No	Yes	No	c	a	a	732138	a	b	Yes	Biprabati	926
No	No	Yes	No	c	a	a	732122	a	a	Yes	Sekhpara	927
No	No	Yes	No	c	a	a	732138	Yes	Yes	Yes	Khiripara	928
No	No	Yes	No	c	a	a	732138	Yes	Yes	Yes	Mukuli	929
No	No	Yes	No	c		b	732138	a	b	b	Kangsa	930
No	No	Yes	No			a	732138	b	b	Yes	Bahadipur	931
No	No	Yes	No	c	a	a	732138	a	a	Yes	Bamankandar	932
No	No	Yes	No	c	a	a		a	a	Yes	Mahadebpur	933
No	No	Yes	No	c	a	a	732147	Yes	a	Yes	Bakuli	934
No	No	Yes	No	c	a	a	732138	Yes	a	Yes	Olandar	935
No	No	Yes	No	c	b	b	732208	Yes	b	Yes	Ganguria	936
No	No	Yes	No	c	b	b	733124	Yes	Yes	Yes	Kasimpur	937
No	No	Yes	No	c	a	a	732138	Yes	a	Yes	Datulipara	938

Communication and transport facilities (If amenities available code -Yes is given except for Village Pin Code ,If not available within the village , the distance range code viz; a for < 5 Kms, b for 5-10 Kms and c for 10+ kms of nearest place where facility is available is given).													Village connected to highway (If amenities available code village , the distance range c and c for 10+ kms of nearest			
Serial Number	Name of Village	Internet cafes/ Common service centre (CSC)	Private courier facility	Bus service (Public & Private)	Railway stations	Auto/Modified Autos	Taxis and Vans	Tractors	Cycle-pulled rickshaws(Manual & Machine driven)	Carts driven by animals	Sea /River ferry service	Connected to national highway(NH)	Connected to state highway(SH)	Connected to major district road (MDR)	Connected to others district road	Pucca roads
1	2	58	59	60	61	62	63	64	65	66	67	68	69	70	71	72
897	Gopinathpur	b	b	b	c	b	b	Yes	Yes	Yes	b	c	b		Yes	a
898	Sripur	b	b	b	c	b	b	Yes	Yes	Yes	b	c	b	a	a	a
899	Machhuakandar	a	a	a	c	a	a	Yes	Yes	Yes	b	c	a		Yes	a
900	Jagsadu	a	a	a	c	a	a	Yes	Yes	Yes	b	c	a	a	Yes	a
901	Gurnagar	a	a	Yes	c	Yes	Yes	Yes	Yes	Yes	b	c		Yes	Yes	Yes
902	Gaur Nandanbati	a	a	Yes	c	Yes	Yes	Yes	Yes	Yes	c	c		Yes	Yes	Yes
903	Titpur	b	b	Yes	c	Yes	Yes	Yes	Yes	Yes	b	c		Yes	Yes	a
904	Ramkrishnapur	b	b	Yes	c	Yes	Yes	Yes	Yes	Yes	a	c		Yes	Yes	Yes
905	Uttarjai	b	a	Yes	c	Yes	Yes	Yes	Yes	Yes	a	c		Yes	Yes	Yes
906	Bamangram	b	b	Yes	c	Yes	Yes	Yes	Yes	Yes	Yes	c		Yes	Yes	Yes
907	Chengna	a	b	a	c	a	Yes	Yes	Yes	Yes	a	c	a		Yes	a
908	Jagannathpur	b	b	a	c	a	a	Yes	Yes	Yes	Yes	c	a	a	Yes	a
909	Barinda	b	b	b	c	b	b	Yes	Yes	Yes	Yes	c	b	a	a	a
910	Turukmanail	b	b	b	c	b	b	b	Yes	Yes	a	c	b	a	a	a
911	Bengnapara	b	b	Yes	c	Yes	Yes	Yes	Yes	Yes	a	c		Yes	Yes	a
912	Paul	a	a	Yes	c	Yes	Yes	Yes	Yes	Yes	b	c		Yes	Yes	Yes
913	Meherpara	a	a	a	c	a	a	Yes	Yes	Yes	a	c	a	a	a	a
914	Mahupaul	a	a	a	c	c	a	Yes	Yes	Yes	a	c	a	a	Yes	a
915	Kamardanga	a	a	Yes	Yes	Yes	Yes	Yes	Yes	Yes	b	c		Yes	Yes	Yes
916	Thinagar	a	a	Yes	c	Yes	Yes	Yes	Yes	Yes	b			Yes	Yes	Yes
917	Jaitan	Yes	Yes	Yes	c	Yes	Yes	Yes	Yes	Yes	b	c		Yes	Yes	Yes
918	Mirzapur		Yes	Yes	c	Yes	Yes	Yes	Yes	Yes	b	c		Yes	Yes	Yes
919	Salalpur	Yes	Yes	Yes	c	Yes	Yes	Yes	Yes	Yes	b	c			Yes	Yes
920	Chandipur	a	a	a	c	a	a	Yes	Yes	Yes	b	c	a		Yes	a
921	Alampur	b	b	b	c	b	b	Yes	Yes	Yes	b	c	b		Yes	b
922	Bashara	b	b	b	c	b	b	Yes	Yes	Yes	b	c	b		Yes	a
923	Harinandanbati	b	b	b	c	b	b	Yes	Yes	Yes	c				Yes	a
924	Bujurkhali	b	b	a	c	c	Yes	Yes	Yes	Yes	c	c	a		Yes	b
925	Beldanga	a	a	a	c	a	a	Yes	Yes	Yes	b	c	a		Yes	a
926	Biprabati	b	b	b	c	c	a	Yes	Yes	Yes	b	c	a	a	Yes	a
927	Sekhpara	a	a	a	c	a	a	Yes	Yes	Yes	b	c	a		Yes	a
928	Khiri para	Yes	Yes	Yes	c	Yes	Yes	Yes	Yes	Yes	b	c			Yes	Yes
929	Mukuli	b	Yes	Yes	c	Yes	Yes	Yes	Yes	Yes	b	c		Yes	Yes	Yes
930	Kangsa	b	b	Yes	c	Yes	Yes	Yes	Yes	Yes	c					a
931	Bahadipur	b	b	a	c	c	a	Yes	Yes	Yes	c					a
932	Bamankandar	a	a	a	c	a	a	Yes	Yes	Yes	b	c	a	a	Yes	b
933	Mahadebpur	a	a	a	c	a	a	Yes	Yes	Yes	b	c	a		Yes	Yes
934	Bakuli	a	a	a	c	a	a	Yes	Yes	Yes	b	c	a	a	Yes	a
935	Olandar	a	a	a	c	a	a	Yes	Yes	Yes	c	c	a		Yes	a
936	Ganguria	b	b	b	c	c	a	Yes	Yes	Yes	b	c	b		Yes	Yes
937	Kasimpur	b	b	b	c	b	b	Yes	Yes	Yes	b	c	b		Yes	Yes
938	Datulipara	a	a	a	c	a	a	Yes	Yes	Yes	b	c	a	a	Yes	Yes

ys,village roads, banks & credit societies :-Yes is given, If not available within the code viz; a for <5 Kms, b for 5-10 Kms place where facility is available is given).													Availability of miscellaneous facilities (If amenities available code -Yes is given, If not available within the village , the distance range code viz; a for < 5 Kms, b for 5-10 Kms and c for 10+ kms of nearest place where facility is available is given).			
73	74	75	76	77	78	79	80	81	82	83	84	85	86	87	Name of Village	Serial Number
Yes	Yes	b		b	c	c	Yes	Yes	c	a	b	Yes	Yes	Yes	Gopinathpur	897
Yes	Yes	b		b	c	c	Yes	a	c	a	b	Yes	Yes	Yes	Sripur	898
Yes		b		a	c	c	Yes	a	c	a	a	Yes	Yes	Yes	Machhuakandar	899
Yes	a		b	a	c	c	Yes	a	c	a	a	Yes	Yes	Yes	Jagsadu	900
Yes	Yes	b		a	c	c	Yes	a	c	a	a	Yes	Yes	Yes	Gurnagar	901
Yes	Yes	b		a	c	c	Yes	a	c	a	a	Yes	Yes	Yes	Gaur Nandanbati	902
Yes	Yes	b	Yes	b	c	c	Yes	a	c	b	b	Yes	Yes	Yes	Titpur	903
Yes	Yes	a		b	c	c	Yes	a	c	a	b	Yes	Yes	Yes	Ramkrishnapur	904
Yes	Yes	a		a	c	c	Yes	a	c	a	Yes	Yes	Yes	Yes	Uttarjai	905
Yes	Yes	Yes	Yes	Yes	c	Yes	Yes	Yes	Yes	Yes	Yes	Yes	Yes	Yes	Bamangram	906
Yes	Yes	a	Yes	b	c	c	Yes	a	c	a	b	Yes	Yes	Yes	Chengna	907
Yes	Yes	Yes	Yes	b	c	c	Yes	a	c	a	b	Yes	Yes	Yes	Jagannathpur	908
a	a	Yes		b	c	c	Yes	Yes	c	b	b	Yes	Yes	Yes	Barinda	909
Yes	a	a		b	c	c	Yes	a	c	Yes	Yes	Yes	Yes	Yes	Turukmanail	910
Yes	Yes	a	Yes	b	c	c	Yes	a	c	b	b	Yes	Yes	Yes	Bengnapara	911
Yes	Yes	b	Yes	a	c	c	Yes	Yes	c	a	a	Yes	Yes	Yes	Paul	912
Yes	Yes	a		a	c	c	Yes	a	c	a	a	Yes	Yes	Yes	Meherpara	913
Yes	Yes	a		a	c	c	Yes	a	c	a	a	Yes	Yes	Yes	Mahupaul	914
Yes	Yes	b	Yes	a	c	c	Yes	a	c	a	a	Yes	Yes	Yes	Kamardanga	915
Yes	Yes	b	Yes	a	c	c	Yes	a	c	a	a	Yes	Yes	Yes	Thinagar	916
Yes	Yes	b	Yes	a	c	c	Yes	a	b	a	a	Yes	Yes	Yes	Jaitan	917
Yes	Yes	b	Yes	a	c	c	Yes	Yes	Yes	Yes	a	Yes	Yes	Yes	Mirzapur	918
Yes	Yes	b	Yes	Yes	c	Yes	Yes	Yes	Yes	Yes	Yes	Yes	Yes	Yes	Salalpur	919
Yes		b		a	c	c	Yes	a	c	a	a	Yes	Yes	Yes	Chandipur	920
Yes	Yes	b		b	c	c	Yes	Yes	c	a	b	Yes	Yes	Yes	Alampur	921
Yes	Yes	b		b	c	c	Yes	a	c	a	b	Yes	Yes	Yes	Bashara	922
Yes	Yes		Yes	b	c	c	Yes	a	c	Yes	b	Yes	Yes	Yes	Harinandanbati	923
Yes	Yes		Yes	b	c	c	Yes	a	c	a	b	Yes	Yes	Yes	Bujurkhali	924
Yes	Yes	b		a	c	c	Yes	a	c	a	a	Yes	Yes	a	Beldanga	925
Yes			b	a	c	c	Yes	a	c	a	a	Yes	Yes	Yes	Biprabati	926
Yes	Yes	b		a	c	c	Yes	Yes	c	a	a	Yes	Yes	Yes	Sekhpara	927
Yes	Yes	b	Yes	a	c	c	Yes	a	c	a	a	Yes	Yes	Yes	Khiri para	928
Yes	Yes	b	Yes	a	c	c	Yes	a	c	a	a	Yes	Yes	Yes	Mukuli	929
a						c	Yes	Yes	c	a	Yes	Yes	Yes	Yes	Kangsa	930
a				a	c	c	Yes	a	c	a	a	Yes	Yes	Yes	Bahadipur	931
Yes		b		a	c	c	Yes	a	c	a	a	a	Yes	Yes	Bamankandar	932
Yes	a	b		a	c	c	Yes	a	c	a	a	Yes	Yes	Yes	Mahadebpur	933
Yes		b		a	c	c	Yes	a	c	a	a	Yes	Yes	Yes	Bakuli	934
Yes	Yes	c	Yes	a	c	c	Yes	Yes	c	a	Yes	Yes	Yes	Yes	Olandar	935
Yes	Yes	b		b	c	c	Yes	a	c	a	b	Yes	Yes	Yes	Ganguria	936
Yes	Yes	b		b	c	c	Yes	a	c	a	b	Yes	Yes	Yes	Kasimpur	937
Yes	Yes	b		a	c	c	Yes	Yes	c	a	a	Yes	Yes	Yes	Datulipara	938

Availability of miscellaneous facilities (If amenities available code -Yes is given, If not available within the village , the distance range code viz; a for < 5 Kms, b for 5-10 Kms and c for 10+ kms of nearest place where facility is available is given).												Availability of electricity (Yes/No)			
Serial Number	Name of Village	ASHA (Accredited Social Health Activist)	Community centre with/without TV	Sports Field,	Sports Club / Recreation Centre	Cinema / Video Hall	Public Library	Public Reading Room	Newspaper Supply	Assembly Polling station	Birth & Death Registration Office	Power Supply for Domestic Use (ED)	Power Supply for Agricultural Use (EAG)	Power Supply for Commercial Use (EC)	Power Supply for All Uses (EA)
1	2	88	89	90	91	92	93	94	95	96	97	98	99	100	101
897	Gopinathpur	Yes	b	Yes	Yes	b	b	b	Yes	a	a	Yes	No	Yes	No
898	Sripur	Yes	Yes	Yes	Yes	Yes	Yes	Yes	Yes	a	b	Yes	No	No	No
899	Machhuakandar	Yes	a	a	a	a	a	a	Yes	Yes	a	Yes	No	No	No
900	Jagsadu	a	a	a	a	a	a	a	a	a	a	Yes	No	Yes	No
901	Gurnagar	Yes	Yes	a	a	a	a	a	Yes	Yes	a	Yes	No	Yes	No
902	Gaur Nandanbati	Yes	Yes	a	Yes	a	Yes	Yes	Yes	a	a	Yes	No	No	No
903	Titpur	Yes	Yes	a	a	b	b	b	Yes	Yes	Yes	Yes	No	No	No
904	Ramkrishnapur	Yes	Yes	Yes	Yes	b	a	a	Yes	Yes	b	Yes	No	Yes	No
905	Uttarjai	a	a	a	a	a	a	a	Yes	a	b	Yes	No	No	No
906	Bamangram	Yes	b	Yes	Yes	Yes	Yes	Yes	Yes	Yes	b	Yes	Yes	Yes	Yes
907	Chengna	Yes	b	a	a	b	a	a	Yes	a	b	Yes	Yes	Yes	Yes
908	Jagannathpur	Yes	b	Yes	Yes	b	a	a	Yes	Yes	b	Yes	Yes	Yes	Yes
909	Barinda	a	b	Yes	b	b	b	b	b	a	b	Yes	No	No	No
910	Turukmanail	Yes	Yes	Yes	Yes	b	b	b	Yes	a	b	Yes	No	No	No
911	Bengnapara	Yes	b	b	b	b	b	b	Yes	Yes	b	Yes	No	Yes	No
912	Paul	Yes	a	Yes	Yes	a	a	a	Yes	Yes	a	Yes	No	Yes	No
913	Meherpara	Yes	a	a	a	a	a	a	Yes	a	a	Yes	No	No	No
914	Mahupaul	Yes	a	a	a	a	a	a	Yes	a	a	Yes	No	No	No
915	Kamardanga	Yes	a	a	a	a	a	a	Yes	Yes	a	Yes	No	Yes	No
916	Thinagar	Yes	Yes	a	a	a	a	a	Yes	Yes	a	Yes	No	Yes	No
917	Jaitan	Yes	a	a	a	a	a	a	Yes	a	a	Yes	No	Yes	No
918	Mirzapur	Yes	Yes	a	Yes	Yes	a	a	Yes	Yes	a	Yes	No	Yes	No
919	Salalpur	Yes	a	Yes	Yes	Yes	Yes	Yes	Yes	Yes	Yes	Yes	No	Yes	No
920	Chandipur	a	a	a	a	a	a	a	a	a	a	Yes	No	No	No
921	Alampur	Yes	b	a	a	b	b	b	Yes	Yes	b	Yes	No	Yes	No
922	Bashara	Yes	b	b	b	b	b	b	Yes	a	b	Yes	No	No	No
923	Harinandanbati	Yes	b	Yes	Yes	b	b	b	Yes	Yes	b	Yes	Yes	Yes	Yes
924	Bujurkhali	Yes	b	Yes	Yes	b	Yes	Yes	Yes	Yes	b	Yes	No	No	No
925	Beldanga	a	a	a	a	a	a	a	Yes	a	a	Yes	No	No	No
926	Biprabati	a	a	a	a	a	a	a	Yes	a	a	Yes	No	No	No
927	Sekhpara	a	a	a	a	a	a	a	a	a	a	Yes	No	No	No
928	Khiri para	Yes	Yes	Yes	Yes	a	a	a	Yes	Yes	a	Yes	No	Yes	No
929	Mukuli	Yes	a	a	a	a	a	a	Yes	a	a	Yes	No	Yes	No
930	Kangsa	Yes	Yes	Yes	Yes	Yes	Yes	Yes	Yes	Yes	Yes	Yes	No	No	No
931	Bahadipur	Yes	a	a	a	a	a	a	Yes	a	a	Yes	No	No	No
932	Bamankandar	a	a	a	a	a	a	a	a	a	a	Yes	No	No	No
933	Mahadebpur	a	a	a	a	a	a	a	Yes	a	a	Yes	No	No	No
934	Bakuli	a	a	a	a	a	a	a	a	a	a	Yes	No	No	No
935	Olandar	Yes	a	Yes	Yes	a	a	a	Yes	Yes	a	Yes	No	No	No
936	Ganguria	a	b	a	Yes	b	b	b	Yes	a	a	Yes	No	Yes	No
937	Kasimpur	a	b	Yes	Yes	a	b	b	Yes	Yes	Yes	Yes	No	No	No
938	Datulipara	a	a	a	a	a	a	a	Yes	a	a	Yes	No	Yes	No

Nearest Town		Land Use								
		Area under different types of land use (in hectares rounded up to one decimal place)								
Name	Distance range code i.e. a for < 5 Kms, b for 5-10 Kms and c for 10+ kms .	Forests	Area under Non-agricultural Uses	Barren and Un-cultivable land	Permanent Pastures and Other Grazing Lands	Land Under Miscellaneous Tree Crops etc.	Culturable Waste Land	Name of Village	Serial Number	
102	103	104	105	106	107	108	109	2	1	
MALDA	c	0	2	0	0	0	2	Gopinathpur	897	
MALDA	c	0	5.6	0	0	0	2	Sripur	898	
MALDA	c	0	5.2	0	0	0	0.8	Machhuakandar	899	
MALDA	c	0	2.9	0	0	0	0.4	Jagsadu	900	
ENGLISH BAZAR	c	0	16	0	0	0	12.1	Gurnagar	901	
ENGLISH BAZAR	c	0	13.2	0	0	0	25.3	Gaur Nandanbati	902	
ENGLISH BAZAR	c	0	16.8	0	0	0	16.2	Titpur	903	
MALDA	c	0	12.4	0	0	0	14.2	Ramkrishnapur	904	
ENGLISH BAZAR	b	0	6.8	0	0	0	0.4	Uttarjai	905	
MALDA TOWN	b	0	15.4	0	0	0	16.2	Bamangram	906	
ENGLISH BAZAR	c	0	11.2	0	0	0	16.2	Chengna	907	
ENGLISH BAZAR	c	0	12.8	0	0	0	20.2	Jagannathpur	908	
ENGLISH BAZAR	c	0	13.6	0	0	0	24.3	Barinda	909	
ENGLISH BAZAR	c	0	7.6	0	0	0	8.1	Turukmanail	910	
ENGLISH BAZAR	c	0	7.6	0	0	0	9.2	Bengnapara	911	
ENGLISH BAZAR	c	0	12.4	0	0	0	8.9	Paul	912	
ENGLISH BAZAR	c	0	9.4	0	0	0	6.1	Meherpara	913	
ENGLISH BAZAR	c	0	8.4	0	0	0	8.1	Mahupaul	914	
ENGLISH BAZAR	c	0	11.2	0	0	0	8.1	Kamardanga	915	
ENGLISH BAZAR	c	0	8.4	0	0	0	6.1	Thinagar	916	
ENGLISH BAZAR	c	0	10.8	0	0	0	16.2	Jaitan	917	
ENGLISH BAZAR	c	0	9.2	0	0	0	16.2	Mirzapur	918	
ENGLISH BAZAR	c	0	20.4	0	0	0	18.2	Salalpur	919	
ENGLISH BAZAR	c	0	10.9	0	0	0	16.2	Chandipur	920	
ENGLISH BAZAR	c	0	9.7	0	0	0	10.1	Alampur	921	
ENGLISH BAZAR	c	0	11.2	0	0	0	16.2	Bashara	922	
ENGLISH BAZAR	c	0	18.4	0	0	0	16.2	Harinandanbati	923	
ENGLISH BAZAR	c	0	16	0	0	0	20.2	Bujurkhali	924	
ENGLISH BAZAR	c	0	9.2	0	0	0	8.1	Beldanga	925	
ENGLISH BAZAR	c	0	10.8	0	0	0	12.1	Biprabati	926	
ENGLISH BAZAR	c	0	8	0	0	0	8.1	Sekhpara	927	
ENGLISH BAZAR	c	0	22.4	0	0	0	16.2	Khiri para	928	
ENGLISH BAZAR	c	0	6.6	0	0	0	4	Mukuli	929	
ENGLISH BAZAR	c	0	12	0	0	0	16.2	Kangsa	930	
ENGLISH BAZAR	c	0	11.2	0	0	0	16.2	Bahadipur	931	
ENGLISH BAZAR	c	0	4.2	0	0	0	0.8	Bamankandar	932	
ENGLISH BAZAR	c	0	2.7	0	0	0	0.4	Mahadebpur	933	
ENGLISH BAZAR	c	0	5.1	0	0	0	0.8	Bakuli	934	
ENGLISH BAZAR	c	0	7.7	0	0	0	0.8	Olandar	935	
ENGLISH BAZAR	c	0	8.6	0	0	0	0.8	Ganguria	936	
ENGLISH BAZAR	c	0	3.7	0	0	0	0.8	Kasimpur	937	
ENGLISH BAZAR	c	0	5.5	0	0	0	0.4	Datulipara	938	

Land Use												
Area under different types of land use (in hectares rounded up to one decimal place)								Area irrigated by source (in hectare).				
Serial Number	Name of Village	Fallow lands other than current fallows	Current Fallows	Net Area Sown	Total Irrigated Land Area	Total Un-irrigated Land Area	Canals (C)	Wells/Tube-wells(W/TW)	Tanks/Lakes(T/L)	Water Falls(WF)	Others(O)	
1	2	110	111	112	113	114	115	116	117	118	119	
897	Gopinathpur	0	0	52.4	2.2	50.2	0	0	2.2	0	0	
898	Sripur	0	0	68	3.8	64.2	0	0	3.8	0	0	
899	Machhuakandar	0	0	95.6	10.6	85	0	0	10.6	0	0	
900	Jagsadu	0	0	61.6	2.5	59.1	0	0	2.5	0	0	
901	Gurnagar	0	0	95.8	16.3	79.6	0	0	16.3	0	0	
902	Gaur Nandanbati	0	0	80	3.2	76.8	0	0	3.2	0	0	
903	Titpur	0	0	105.4	8.8	96.6	0	0	8.8	0	0	
904	Ramkrishnapur	0	0	67.1	45.1	21.9	0	20	25.1	0	0	
905	Uttarjai	0	0	48.4	12.6	35.7	0	8.2	4.4	0	0	
906	Bamangram	0	0	90	59.6	30.4	0	51.2	8.4	0	0	
907	Chengna	0	0	97	64.4	32.6	0	32	32.4	0	0	
908	Jagannathpur	0	0	135.6	80	55.6	0	53	27	0	0	
909	Barinda	0	0	174.4	29	145.4	0	0	29	0	0	
910	Turukmanail	0	0	68.7	4.5	64.2	0	0	4.5	0	0	
911	Bengnapara	0	0	84.2	3.2	81	0	0	3.2	0	0	
912	Paul	0	0	60	11.4	48.6	0	0	11.4	0	0	
913	Meherpara	0	0	24	2	22	0	0	2	0	0	
914	Mahupaul	0	0	61.6	11.1	50.4	0	0	11.1	0	0	
915	Kamardanga	0	0	61	7.6	53.4	0	0	7.6	0	0	
916	Thinagar	0	0	56.6	6.7	50	0	0	6.7	0	0	
917	Jaitan	0	0	137.5	11.9	125.6	0	0	11.9	0	0	
918	Mirzapur	0	0	66.9	14.8	52	0	0	14.8	0	0	
919	Salalpur	0	0	210.6	16.1	194.6	0	0	16.1	0	0	
920	Chandipur	0	0	64	1.4	62.6	0	0	1.4	0	0	
921	Alampur	0	0	72	1.7	70.3	0	0	1.7	0	0	
922	Bashara	0	0	64.9	6.2	58.8	0	0	6.2	0	0	
923	Harinandanbati	0	0	275.3	66.7	208.6	0	30.4	21	0	15.3	
924	Bujurkhali	0	0	279.2	20.8	258.4	0	0	20.8	0	0	
925	Beldanga	0	0	44.7	8.5	36.2	0	0	8.5	0	0	
926	Biprabati	0	0	80.9	13.7	67.2	0	13.7	0	0	0	
927	Sekhpara	0	0	42.6	10.4	32.2	0	0	10.4	0	0	
928	Khiri para	0	0	138.9	16.7	122.2	0	0	16.7	0	0	
929	Mukuli	0	0	36	2.2	33.8	0	0	2.2	0	0	
930	Kangsa	0	0	100.3	17.5	82.8	0	0	17.5	0	0	
931	Bahadipur	0	0	96	3.6	92.4	0	0	3.6	0	0	
932	Bamankandar	0	0	89.6	2.6	87	0	0	2.6	0	0	
933	Mahadebpur	0	0	52.4	2.3	50.1	0	0	2.3	0	0	
934	Bakuli	0	0	60.4	2.2	58.2	0	0	2.2	0	0	
935	Olandar	0	0	129.6	4.4	125.2	0	0	4.4	0	0	
936	Ganguria	0	0	112.8	5.8	107	0	0	5.8	0	0	
937	Kasimpur	0	0	56	6.2	49.8	0	0	6.2	0	0	
938	Datulipara	0	0	36	2.8	33.2	0	0	2.8	0	0	

Name of three most important commodities manufactured			Name of Village	Serial Number
First	Second	Third		
120	121	122	2	1

Gopinathpur	897
Sripur	898
Machhuakandar	899
Jagsadu	900
Gurnagar	901
Gaur Nandanbati	902
Titpur	903
Ramkrishnapur	904
Uttarjai	905
Bamangram	906
Chengna	907
Jagannathpur	908
Barinda	909
Turukmanail	910
Bengnapara	911
Paul	912
Meherpara	913
Mahupaul	914
Kamardanga	915
Thinagar	916
Jaitan	917
Mirzapur	918
Salalpur	919
Chandipur	920
Alampur	921
Bashara	922
Harinandanbati	923
Bujurkhali	924
Beldanga	925
Biprabati	926
Sekhpara	927
Khiripara	928
Mukuli	929
Kangsa	930
Bahadipur	931
Bamankandar	932
Mahadebpur	933
Bakuli	934
Olandar	935
Ganguria	936
Kasimpur	937
Datulipara	938

Serial Number	Name of Village	Location code no.	Total area of the village (in hectares rounded up to one decimal place)	Total population (2011 census)	Number of households (2011 census)	Number of educational amenities available in village, the distance range code viz; a for 0-5 kms, b for 5-10 kms, c for 10+ kms of nearest place where facility is available							
						Pre-Primary school (PP)	Primary school (P)	Middle school (M)	Secondary School (S)	Senior Secondary school (SS)	Degree college of arts, science & commerce (ASC)	Engineering college(EC)	Medical college (MC)
1	2	3	4	5	6	7	8	9	10	11	12	13	14
939	Malancha	312907	85	600	140	a	a	a	a	a	b	c	c
940	Simla	312908	127.9	685	160	1	1	1	a	a	b	c	c
941	Dabar	312909	156.6	655	152	2	2	a	a	a	b	c	c
942	Nepalpur	312910	82.4	743	176	1	1	a	b	b	b	c	c
943	Saharbari	312911	75.3	506	122	1	1	a	a	a	b	c	c
944	Sarmura	312912	204	1456	317	1	1	1	a	a	b	c	c
945	Shukail	312913	151.4	728	170	2	2	a	a	a	b	c	c
946	Ashrafpur	312914	105.1	1559	337	1	1	1	a	a	b	c	c
947	Chhatia	312915	260.5	1966	440	2	1	1	1	1	b	c	c
948	Pathar Jagdala	312916	328.2	1345	281	2	2	a	a	a	b	c	c
949	Pathar Simla	312917	679.7	993	191	1	1	a	a	a	b	c	c
950	Nababnagar	312918	438	3747	800	5	5	1	1	1	c	c	c
951	Paschim Lakshmi Narayanpur	312919	467.6	2448	560	2	2	a	a	a	c	c	c
952	Mahadebpur	312920	238.8	1206	298	3	3	a	a	b	c	c	c
953	Khutadaha	312921	694.4	3979	788	4	4	1	1	1	c	c	c
954	Rangamatia	312922	71.1	565	105	1	1	a	a	c	c	c	c
955	Nandinadaha	312923	554.8	2793	559	4	4	b	b	c	c	c	c
956	Adata	312924	545.3	2403	479	3	3	1	1	c	c	c	c
Block T O T A L :			20548.9	143906	32154	153	143	28	15	9	1	0	0

- Village Directory

(As in 2009)

le. (If not available within the < 5 Kms, b for 5-10 Kms and c cility is available is given).						Number of Medical Amenities available. (If not available within the village , the distance range code viz; a for < 5 Kms, b for 5-10 Kms and c for 10+ kms of nearest place where facility is available is given).						Name of Village	Serial Number						
15	16	17	18	19	20	21	22	23	24	25	26			27	28	29	30	31	
Management institute (MI)	Polytechnic (Pt)	Vocational training school /ITI	Non-formal training centre (NFTC)	Special school for disabled (SSD)	Others (specify)	Community health centre (CHC)	Primary health centre (PHC)	Primary health sub centre (PHS)	Maternity and child welfare centre (MCW)	T.B. clinic (TBC)	Hospital-allopathic (HA)	Hospital-alternative medicine (HO)	Dispensary (D)	Veterinary hospital (VH)	Mobile health clinic (MHC)	Family welfare centre (FWC)			
c	c	c	c	c		c	a	a	c	c	c		a	a		a	Malancha	939	
c	c	c	c	c		c	a	a	c	c	c		a	a		c	Simla	940	
c	c	c	c	c		c	a	a	c	c	a		a	a		c	Dabar	941	
c	c	c	c	c		c	a	a	c	c	a		b	b		c	Nepalpur	942	
c	c	c	c	c		c	b	b	c	c	b		b	b		b	Saharbari	943	
c	c	c	c	c		c	a	a	c	c	a		a	a		c	Sarmura	944	
c	c	c	c	c		c	a	a	c	c	a		a	a		c	Shukail	945	
c	c	c	c	c		c	a	a	c	c	a		a	a		c	Ashrafpur	946	
c	c	c	c	c		c	a	a	c	c	a		a	a		c	Chhatia	947	
c	c	c	c	c		c	b	a	c	c	b		b	b		c	Pathar Jagdala	948	
c	c	c	c	c		c	b	b	c	c	b		b	b		c	Pathar Simla	949	
c	c	c	c	c		c	a	1	a	a	a		a	a		a	Nababnagar	950	
c	c	c	c	c		1	b	b	a	b	b		b	b		b	Paschim Lakshmi Narayanpur	951	
c	c	c	c	c	b	b	b	a	b	b	b		b	b		b	Mahadebpur	952	
c	c	c	c	c		1	b	c	1	1	b		b	b		1	Khutadaha	953	
c	c	c	c	c		c	c	a	a	c	c		c	b		a	Rangamatia	954	
c	c	c	c	c		c	b	a	a	a	c		b	b		a	Nandinadaha	955	
c	c	c	c	c		c	b	1	1	1	c		b	b		1	Adatala	956	
0	0	0	0	0	2	29	3	2	20	11	3	3	0	4	7	0	11	: Block TOTAL	

Serial Number	Name of Village	Number of Non-Government Medical Amenities available.							Availability of drinking water - Yes / No							
		Charitable non Govt. hospital/Nursing home.	Medical practitioner with MBBS Degree	Medical practitioner with other degree	Medical practitioner with no degree	Traditional practitioner and faith healer .	Medicine Shop	Others	Tap water (Treated/Untreated)	Well water (Covered / Uncovered well)	Hand Pump	Tube wells / Bore well	Spring	River / Canal	Tank / Pond / Lake	Others
1	2	32	33	34	35	36	37	38	39	40	41	42	43	44	45	46
939	Malancha	0	0	0	0	1	0	0	No	Yes	Yes	No	No	No	No	No
940	Simla	0	0	0	0	0	0	0	No	Yes	Yes	No	No	No	No	No
941	Dabar	0	0	0	0	1	0	0	No	Yes	Yes	No	No	No	No	No
942	Nepalpur	0	0	0	0	0	0	0	No	Yes	Yes	No	No	No	No	No
943	Saharbari	0	0	0	0	0	0	0	No	Yes	Yes	No	No	No	No	No
944	Sarmura	0	0	0	1	1	0	0	No	Yes	Yes	No	No	No	No	No
945	Shukail	0	0	0	1	2	0	0	No	Yes	Yes	No	No	No	No	No
946	Ashrafpur	0	0	0	2	1	0	0	No	Yes	Yes	No	No	No	No	No
947	Chhatia	0	0	0	1	1	0	0	No	Yes	Yes	No	No	No	No	No
948	Pathar Jagdala	0	0	0	0	1	0	0	No	Yes	Yes	No	No	No	No	No
949	Pathar Simla	0	0	0	0	0	0	0	No	Yes	Yes	No	No	No	No	No
950	Nababnagar	0	0	0	0	0	0	0	No	Yes	Yes	No	No	No	No	No
951	Paschim Lakshmi Narayanpur	0	0	0	2	1	0	0	No	Yes	Yes	No	No	No	No	No
952	Mahadebpur	0	0	0	1	1	0	0	No	Yes	Yes	No	No	No	No	No
953	Khutadaha	0	0	0	3	1	0	0	No	Yes	Yes	No	No	No	No	No
954	Rangamatia	0	0	0	0	0	0	0	No	Yes	Yes	No	No	No	No	No
955	Nandinadaha	0	0	0	3	1	0	0	No	No	Yes	No	No	No	No	No
956	Adatala	0	0	0	1	1	0	0	No	No	Yes	No	No	No	No	No
Block T O T A L :		1	1	10	128	104	59	0	11	139	138	5	0	1	5	0

Availability of toilet & others Yes / No				Communication and transport facilities (If amenities available code -Yes is given except for Village Pin Code ,If not available within the village , the distance range code viz; a for < 5 Kms, b for 5-10 Kms and c for 10+ kms of nearest place where facility is available is given).									
Community toilet including bath.	Community toilet excluding bath.	Rural sanitary mart or sanitary hardware outlet available near the village.	Community bio- gas or recycle of waste for productive use.	Post office(PO)	Sub post office (SPO)	Post & Telegraph office (P&TO)	Village Pin Code	Telephones (Land lines)	Public call office (PCO)	Mobile phone coverage	Name of Village	Serial Number	
47	48	49	50	51	52	53	54	55	56	57	2	1	
No	No	Yes	No	c	b	b	732138	b	b	Yes	Malancha	939	
No	No	Yes	No	c	a	a	732138	Yes	a	Yes	Simla	940	
No	No	Yes	No	c	b	b	732138	b	b	Yes	Dabar	941	
No	No	Yes	No	c	b	b	732138	Yes	b	Yes	Nepalpur	942	
No	No	Yes	No	c	b	b	732138	Yes	b	Yes	Saharbari	943	
No	No	Yes	No	c	b	b	732138	b	b	Yes	Sarmura	944	
No	No	Yes	No	c	b	b	732138	b	b	Yes	Shukail	945	
No	No	Yes	No	c	b	b	732138	Yes	Yes	Yes	Ashrafpur	946	
No	No	Yes	No	c	b	b	732138	Yes	b	Yes	Chhatia	947	
No	No	Yes	No	c	b	b	732138	b	b	Yes	Pathar Jagdala	948	
No	No	Yes	No	c	b	b	732121	Yes	b	Yes	Pathar Simla	949	
No	No	Yes	No	c	Yes	c	733142	Yes	Yes	Yes	Nababnagar	950	
No	No	Yes	No	c	a	c	733142	a	a	Yes	Paschim Lakshmi Narayanpur	951	
No	No	Yes	No	c	Yes	c		b	b	Yes	Mahadebpur	952	
No	No	Yes	No	c	Yes	c	733142	b	b	Yes	Khutadaha	953	
No	No	Yes	No	c	a	c	732138	c	c	Yes	Rangamatia	954	
No	No	Yes	No	c	a	c	732138	b	b	Yes	Nandinadaha	955	
No	No	Yes	No	c	a	c	732147	c	c	Yes	Adatala	956	
0	4	139	0	0	10	1	139	73	30	139	: Block T O T A L		

Communication and transport facilities (If amenities available code -Yes is given except for Village Pin Code ,If not available within the village , the distance range code viz; a for < 5 Kms, b for 5-10 Kms and c for 10+ kms of nearest place where facility is available is given).													Village connected to highway (If amenities available code viz; a for < 5 Kms, b for 5-10 Kms and c for 10+ kms of nearest place where facility is available is given).			
Serial Number	Name of Village	Internet cafes/ Common service centre (CSC)	Private courier facility	Bus service (Public & Private)	Railway stations	Auto/Modified Autos	Taxis and Vans	Tractors	Cycle-pulled rickshaws(Manual & Machine driven)	Carts driven by animals	Sea /River ferry service	Connected to national highway(NH)	Connected to state highway(SH)	Connected to major district road (MDR)	Connected to others district road	Pucca roads
1	2	58	59	60	61	62	63	64	65	66	67	68	69	70	71	72
939	Malancha	b	b	b	c	b	b	Yes	Yes	Yes	b	c	b		Yes	Yes
940	Simla	a	a	a	c	a	a	Yes	Yes	Yes	b	c	a	a	Yes	Yes
941	Dabar	b	b	b	c	b	b	Yes	Yes	Yes	b	c	b	b	Yes	b
942	Nepalpur	b	b	b	c	b	b	Yes	Yes	Yes	b	c	b	b	Yes	Yes
943	Saharbari	b	b	b	c	b	b	Yes	Yes	Yes	b	c	b	a	Yes	Yes
944	Sarmura	b	b	b	c	b	b	Yes	Yes	Yes	b	c	b	a	Yes	a
945	Shukail	b	b	b	c	b	b	Yes	Yes	Yes	b	c	b	b	Yes	b
946	Ashrafpur	b	b	b	c	b	b	Yes	Yes	Yes	Yes	c	b	b	Yes	Yes
947	Chhatia	b	b	b	c	b	b	Yes	Yes	Yes	a	c	b		Yes	Yes
948	Pathar Jagdala	b	b	b	c	b	b	Yes	Yes	Yes	a	c	b	b	Yes	b
949	Pathar Simla	b	b	b	c	b	b	Yes	Yes	Yes	a	c	b	b	Yes	a
950	Nababnagar	c	c	Yes	c	Yes	Yes	Yes	Yes	Yes	Yes	c			c	Yes
951	Paschim Lakshmi Narayanpur	b	c	b	c	b	b	a	a	Yes	a	c	b			a
952	Mahadebpur	c	c	b	c	b	b	Yes	Yes	Yes	b	c	b			Yes
953	Khutadaha	c	c	b	c	b	b	Yes	Yes	Yes	Yes	c	b	a	a	Yes
954	Rangamatia	c	c	b	c	c	c	Yes	Yes	Yes	Yes	c	c	a	a	Yes
955	Nandinadaha	Yes	c	b	c	c	c	c	Yes	Yes	Yes	c	c	b	b	Yes
956	Adatala	c	c	b	c	c	c	Yes	Yes	Yes	Yes	c	c	a	a	Yes
Block T O T A L :		7	5	40	1	41	51	136	140	141	18	0	0	37	63	58

ys,village roads, banks & credit societies :-Yes is given, If not available within the code viz; a for <5 Kms, b for 5-10 Kms place where facility is available is given).													Availability of miscellaneous facilities (If amenities available code -Yes is given, If not available within the village , the distance range code viz; a for < 5 Kms, b for 5-10 Kms and c for 10+ kms of nearest place where facility is available is given).			
Kutchcha roads	Water bounded macadam(WBM) roads	Navigable waterway (river/canal)(NW)	Footpaths (FP)	Commercial & Co-operative Banks	ATM	Agricultural Credit Societies	Self-Help Group (SHG)	Public distribution system (PDS) shop	Mandis / Regular market	Weekly Haat	Agricultural marketing society	Integrated Child Development Scheme (Nutritional Centres)	Anganwadi Centre (Nutritional Centres)	Others (Nutritional Centres)	Name of Village	Serial Number
73	74	75	76	77	78	79	80	81	82	83	84	85	86	87		1
Yes	Yes	b		b	c	c	Yes	a	c	a	b	Yes	Yes	Yes	Malancha	939
Yes	Yes	b		a	c	c	Yes	a	c	Yes	a	Yes	Yes	Yes	Simla	940
Yes	a	b		b	c	c	Yes	a	c	a	b	Yes	Yes	Yes	Dabar	941
Yes	Yes	b		b	c	c	Yes	a	c	a	b	Yes	Yes	Yes	Nepalpur	942
Yes	Yes	b		b	c	c	Yes	a	c	a	b	Yes	Yes	Yes	Saharbari	943
Yes		b	Yes	b	c	c	Yes	a	c	a	b	Yes	Yes	Yes	Sarmura	944
Yes	Yes	b		b	c	c	Yes	Yes	c	a	b	Yes	Yes	Yes	Shukail	945
Yes	Yes	Yes	Yes	b	c	c	Yes	Yes	Yes	Yes	b	Yes	Yes	Yes	Ashrafpur	946
Yes	Yes	a	Yes	b	c	c	Yes	Yes	c	b	b	Yes	Yes	Yes	Chhatia	947
Yes		a	Yes	b	c	c	Yes	a	b	a	b	Yes	Yes	Yes	Pathar Jagdala	948
Yes	Yes	a		b	c	c	Yes	a	b	a	b	Yes	Yes	Yes	Pathar Simla	949
Yes	Yes	Yes	Yes	b	c	c	Yes	Yes	Yes	a	a	Yes	Yes	Yes	Nababnagar	950
Yes		a	Yes	b	c	c	Yes	b	c	b	c	Yes	Yes	Yes	Paschim Lakshmi Narayanpur	951
Yes		b	Yes	b	c	c	Yes	b	c	b	c	Yes	Yes	Yes	Mahadebpur	952
Yes	a	Yes	Yes	c	c	c	Yes	a	c	c	c	Yes	Yes	Yes	Khutadaha	953
Yes	Yes	Yes		c	c	c	Yes	b	c	c	c	Yes	Yes	Yes	Rangamatia	954
Yes	Yes	Yes	Yes	c	c	Yes	Yes	b	c	c	c	Yes	Yes	Yes	Nandinadaha	955
Yes	Yes	Yes	Yes	c	c	c	Yes	b	c	c	c	Yes	Yes	Yes	Adatala	956
134	96	18	50	6	0	8	141	35	14	23	12	137	138	138	: Block T O T A L	

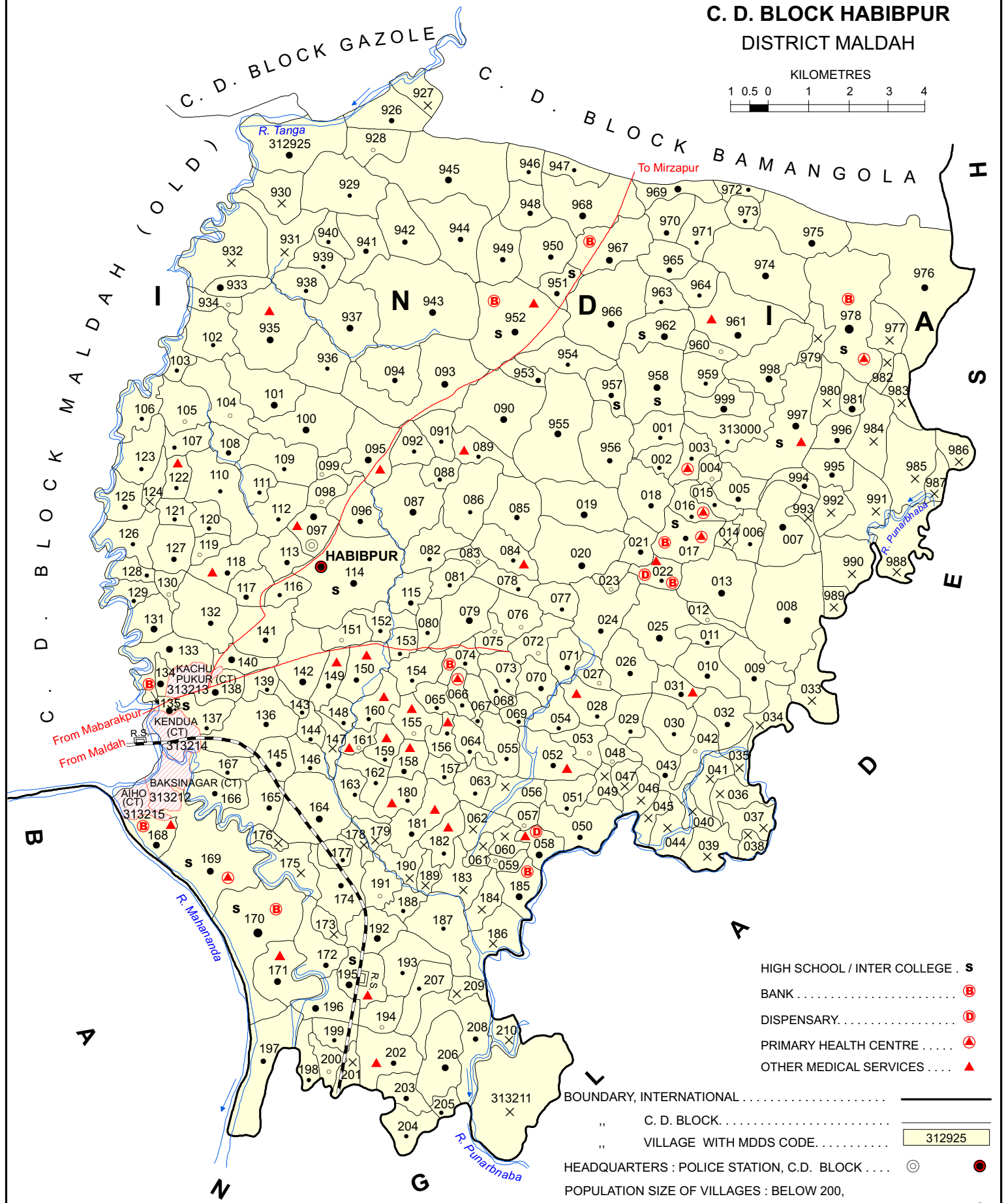
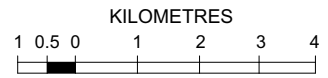
Availability of miscellaneous facilities (If amenities available code -Yes is given, If not available within the village , the distance range code viz; a for < 5 Kms, b for 5-10 Kms and c for 10+ kms of nearest place where facility is available is given).													Availability of electricity (Yes/No)			
Serial Number	Name of Village	ASHA (Accredited Social Health Activist)	Community centre with/without TV	Sports Field,	Sports Club / Recreation Centre	Cinema / Video Hall	Public Library	Public Reading Room	Newspaper Supply	Assembly Polling station	Birth & Death Registration Office	Power Supply for Domestic Use (ED)	Power Supply for Agricultural Use (EAG)	Power Supply for Commercial Use (EC)	Power Supply for All Uses (EA)	
1	2	88	89	90	91	92	93	94	95	96	97	98	99	100	101	
939	Malancha	Yes	b	a	a	a	b	b	Yes	a	a	Yes	No	No	No	
940	Simla	a	a	a	a	a	a	a	a	a	a	Yes	No	Yes	No	
941	Dabar	Yes	b	a	a	b	b	b	Yes	Yes	a	Yes	No	No	No	
942	Nepalpur	a	b	a	b	b	b	b	a	a	a	Yes	No	Yes	No	
943	Saharbari	a	b	a	b	b	b	b	b	Yes	b	Yes	No	Yes	No	
944	Sarmura	Yes	b	a	a	b	b	b	Yes	a	a	Yes	No	Yes	No	
945	Shukail	Yes	Yes	Yes	Yes	b	b	b	Yes	Yes	a	Yes	No	Yes	No	
946	Ashrafpur	Yes	b	Yes	Yes	b	b	b	Yes	Yes	a	Yes	Yes	Yes	Yes	
947	Chhatia	Yes	b	Yes	b	b	b	b	Yes	Yes	a	Yes	Yes	Yes	Yes	
948	Pathar Jagdala	Yes	b	a	b	b	b	b	Yes	a	b	Yes	Yes	Yes	Yes	
949	Pathar Simla	a	b	a	a	b	b	b	Yes	a	b	Yes	Yes	Yes	Yes	
950	Nababnagar	Yes	Yes	Yes	Yes	Yes	Yes	Yes	Yes	Yes	Yes	Yes	Yes	No	No	
951	Paschim Lakshmi Narayanpur	Yes	Yes	Yes	Yes	c	a	a	a	Yes	b	Yes	No	No	No	
952	Mahadebpur	Yes	Yes	Yes	Yes	c	b	b	b	a	b	Yes	No	No	No	
953	Khutadaha	Yes	Yes	Yes	Yes	c	b	b	Yes	Yes	b	Yes	Yes	No	No	
954	Rangamatia	Yes	Yes	a	a	c	b	b	Yes	a	b	Yes	Yes	No	No	
955	Nandinadaha	Yes	Yes	a	a	c	b	b	Yes	Yes	b	Yes	Yes	No	No	
956	Adatala	Yes	Yes	Yes	Yes	c	Yes	Yes	Yes	Yes	b	Yes	Yes	No	No	
Block T O T A L :		106	46	57	55	9	16	19	120	68	13	141	18	44	12	

Nearest Town		Land Use							
		Area under different types of land use (in hectares rounded up to one decimal place)							
Name	Distance range code i.e. a for < 5 Kms, b for 5-10 Kms and c for 10+ kms .	Forests	Area under Non-agricultural Uses	Barren and Un-cultivable land	Permanent Pastures and Other Grazing Lands	Land Under Miscellaneous Tree Crops etc.	Culturable Waste Land	Name of Village	Serial Number
102	103	104	105	106	107	108	109	2	1
ENGLISH BAZAR c		0	7.4	0	0	0	0.4	Malancha	939
ENGLISH BAZAR c		0	8.3	0	0	0	0.8	Simla	940
ENGLISH BAZAR c		0	11	0	0	0	0.8	Dabar	941
ENGLISH BAZAR c		0	4.4	0	0	0	2	Nepalpur	942
MALDA c		0	6.9	0	0	0	0.4	Saharbari	943
MALDA c		0	11.5	0	0	0	0.4	Sarmura	944
MALDA c		0	9.4	0	0	0	0.8	Shukail	945
MALDA c		0	25.2	0	0	0	0.8	Ashrafpur	946
MALDA c		0	13.2	0	0	0	0.3	Chhatia	947
MALDA c		0	2	0	0	0	0.8	Pathar Jagdala	948
MALDA c		0	4.4	0	0	0	9.3	Pathar Simla	949
ENGLISH BAZAR c		0	20	0	0	0	8.1	Nababnagar	950
MALDA TOWN c		0	21.6	0	0	0	6.1	Paschim Lakshmi Narayanpur	951
MALDA TOWN c		0	17.6	0	0	0	5.2	Mahadebpur	952
ENGLISH BAZAR c		0	50	0	0	0	0.8	Khutadaha	953
ENGLISH BAZAR c		0	11.1	0	0	0	0.4	Rangamatia	954
ENGLISH BAZAR c		0	46.2	0	0	0	0.7	Nandinadaha	955
ENGLISH BAZAR c		0	46.5	0	0	0	0.4	Adatala	956
0	0	0	1569.9	0	0	0	807.7	: Block T O T A L	

Land Use												
Area under different types of land use (in hectares rounded up to one decimal place)							Area irrigated by source (in hectare).					
Serial Number	Name of Village	Fallow lands other than current fallows	Current Fallows	Net Area Sown	Total Irrigated Land Area	Total Un-irrigated Land Area	Canals (C)	Wells/Tube-wells(W/TW)	Tanks/Lakes(T/L)	Water Falls(WF)	Others(O)	
1	2	110	111	112	113	114	115	116	117	118	119	
939	Malancha	0	0	77.2	3.8	73.4	0	0	3.8	0	0	
940	Simla	0	0	118.8	6.8	112	0	0	6.8	0	0	
941	Dabar	0	0	144.8	5.4	139.4	0	0	5.4	0	0	
942	Nepalpur	0	0	76	2.2	73.8	0	0	2.2	0	0	
943	Saharbari	0	0	68	12.1	55.9	0	0	12.1	0	0	
944	Sarmura	0	0	192	17.8	174.2	0	17.8	0	0	0	
945	Shukail	0	0	141.2	17.8	123.4	0	17.8	0	0	0	
946	Ashrafpur	0	0	79	6.4	72.6	0	6.4	0	0	0	
947	Chhatia	0	0	246.9	25.6	221.3	0	0	25.6	0	0	
948	Pathar Jagdala	0	0	325.4	285.6	39.8	0	285.6	0	0	0	
949	Pathar Simla	0	0	666	182.4	483.6	0	178.8	3.6	0	0	
950	Nababnagar	0	0	409.9	209.6	200.3	0	209.6	0	0	0	
951	Paschim Lakshmi Narayanpur	0	0	440	241.2	198.8	0	213.2	28	0	0	
952	Mahadebpur	0	0	216	138.4	77.6	0	112.3	26	0	0	
953	Khutadaha	0	0	643.6	365.4	278.2	0	365.4	0	0	0	
954	Rangamatia	0	0	59.6	31.2	28.4	0	31.2	0	0	0	
955	Nandinadaha	0	0	508	289.4	218.6	0	289.4	0	0	0	
956	Adatala	0	0	498.4	263.6	234.8	0	263.6	0	0	0	
Block T O T A L :		0	0	18170	4424.1	13746	0	3213.3	1160.9	0	0	

Name of three most important commodities manufactured			Name of Village	Serial Number
First	Second	Third		
120	121	122	2	1
			Malancha	939
			Simla	940
			Dabar	941
			Nepalpur	942
			Saharbari	943
			Sarmura	944
			Shukail	945
			Ashrafpur	946
			Chhatia	947
			Pathar Jagdala	948
			Pathar Simla	949
			Nababnagar	950
			Paschim Lakshmi Narayanpur	951
			Mahadebpur	952
			Khutadaha	953
			Rangamatia	954
			Nandinadaha	955
			Adatala	956
			: Block T O T A L	

WEST BENGAL
C. D. BLOCK HABIBPUR
 DISTRICT MALDAH



- HIGH SCHOOL / INTER COLLEGE . S
- BANK (B)
- DISPENSARY (D)
- PRIMARY HEALTH CENTRE (A)
- OTHER MEDICAL SERVICES (▲)

- BOUNDARY, INTERNATIONAL ————
- " C. D. BLOCK ————
- " VILLAGE WITH MDDS CODE [312925]
- HEADQUARTERS : POLICE STATION, C.D. BLOCK (●) (●)
- POPULATION SIZE OF VILLAGES : BELOW 200, 200-499, 500-999, 1000-4999, 5000 AND ABOVE ○ ● ● ● ●
- UNINHABITED VILLAGE WITH MDDS CODE [X 313211]
- CENSUS TOWN WITH MDDS CODE [313215]
- IMPORTANT METALLED ROADS ————
- RAILWAY LINE WITH STATION, BROAD GAUGE [R.S.]
- RIVER AND STREAM [Blue wavy line]

TOTAL AREA OF THE C. D. BLOCK	396.07 Sq. Kms.
TOTAL POPULATION OF THE C. D. BLOCK	210699
TOTAL NUMBER OF VILLAGES	287
TOTAL NUMBER OF UNINHABITED VILLAGES	233
TOTAL NUMBER OF CENSUS TOWNS	4
TOTAL NUMBER OF STATUTORY TOWNS	NIL
DISTANCE FROM DISTRICT HEADQUARTERS TO C. D. BLOCK HEADQUARTERS (APPROX.)	27 Kms.

Alphabetical List of Villages

Name of the CD Block : Habibpur

CD Block Code (2011) : 0063

Sl. No.	Name of the Village	PLCN 2001	MDDS PLCN 2011
1	2	3	4
1	Adampur	00688900	313043
2	Agra	00685400	313008
3	Aharail	00691900	313073
4	Aihodanga	00680300	312957
5	Akalpur	00699100	313145
6	Aliarpur	00689000	313044
7	Amarpur	00697300	313127
8	Anail	00698700	313141
9	Ananda Pathar	00705800	313211
10	Anantapur	00701900	313172
11	Angarpota	00682900	312983
12	Aragachhi	00682700	312981
13	Ashrafpur	00704400	313197
14	Bade Chandihar	00689900	313053
15	Bahadurpur	00684900	313003
16	Baidyapur	00680500	312959
17	Baijpur	00700600	313160
18	Bakna	00700900	313163
19	Bali Simla	00683600	312990
20	Banchhair	00695000	313104
21	Bankail	00684600	313000
22	Bankail Bishnupur	00684500	312999
23	Banpur	00703900	313192
24	Barail	00692200	313076
25	Basantapur	00685200	313006
26	Begunbari	00694100	313095
27	Betpukuria	00696700	313121
28	Bhabanipur	00685500	313009
29	Bhabuk	00685900	313013
30	Bhairabpur	00685600	313010
31	Bharila	00688200	313036
32	Bhola Baona	00688300	313037
33	Bijail	00682000	312974
34	Bilpani Bhenda	00682300	312977
35	Binakali	00691100	313065
36	Binodpur	00681400	312968
37	Bishnupur	00685700	313011
38	Bodrail	00693700	313091
39	Bulbul Chandi	00698100	313135
40	Buzruk Khanpur	00691300	313067
41	Chak Dahari	00694500	313099
42	Chak Katla Pukur	00699900	313153

Alphabetical List of Villages

Name of the CD Block : Habibpur

CD Block Code (2011) : 0063

Sl. No.	Name of the Village	PLCN 2001	MDDS PLCN 2011
1	2	3	4
43	Chak Mahabat	00696200	313116
44	Chakli	00682200	312976
45	Chaksukur	00686600	313020
46	Chamarjol	00702300	313176
47	Champadighi	00679300	312947
48	Chandihar	00689800	313052
49	Chapar Danga	00689700	313051
50	Charaigola	00680600	312960
51	Chatra	00679900	312953
52	Chenchai Chandi	00701200	313166
53	Chhilimpur	00692100	313075
54	Chhuchail	00692600	313080
55	Dabur	00689100	313045
56	Dadpur	00691200	313066
57	Dahar Langi	00697900	313133
58	Dakshin Brindabanbati	00705300	313206
59	Dakshin Chandpur	00701800	313171
60	Dakshin Kharikadanga	00703100	313184
61	Dalla	00682400	312978
62	Damdama	00701100	313165
63	Darajpur	00698300	313137
64	Daudpur	00686200	313016
65	Debandra Purendra	00697000	313124
66	Dhaka Pathar	00705500	313208
67	Dhala Kandar	00698600	313140
68	Dhananjaya	00687400	313028
69	Dharenda	00684400	312998
70	Dhumpur	00700400	313158
71	Dighal Kandi	00688700	313041
72	Dolachhola	00677100	312925
73	Dolmalpur	00697800	313132
74	Dolmari Dighali	00677600	312930
75	Eklaspur	00704900	313202
76	Fakira Kandar	00699600	313150
77	Gandharbbapur	00691800	313072
78	Ganramari	00701700	313170
79	Gazia Kandar	00691400	313068
80	Gobindapur	00692900	313083
81	Gopalnagar	00694000	313094
82	Gopalpur	00687000	313024
83	Guhinagar	00700500	313159
84	Gurila	00694400	313098

Alphabetical List of Villages

Name of the CD Block : Habibpur

CD Block Code (2011) : 0063

Sl. No.	Name of the Village	PLCN 2001	MDDS PLCN 2011
1	2	3	4
85	Habibpur	00696000	313114
86	Haito	00695100	313105
87	Haito Inlis	00695300	313107
88	Hapania	00698800	313142
89	Harail	00692700	313081
90	Harinathpur	00687600	313030
91	Haripur	00687200	313026
92	Harischandrapur	00685300	313007
93	Hazipur	00679600	312950
94	Hialapur	00696100	313115
95	Hiyatpur	00681900	312973
96	Hogla	00679200	312946
97	Horgao	00701000	313164
98	Hurabari	00693800	313092
99	Jadabnagar	00701500	313168
100	Jagadishpur	00702600	313179
101	Jagajjibanpur	00684300	312997
102	Jagannathpur	00705100	313204
103	Jahanabad	00681600	312970
104	Jajail	00686800	313022
105	Jamalpur	00679100	312945
106	Jamir Pukur	00681000	312964
107	Janakibati	00702400	313177
108	Jatarpur	00679400	312948
109	Jaydebpur	00687700	313031
110	Jaypur	00686400	313018
111	Jiakandar	00687500	313029
112	Jiapur	00686000	313014
113	Jodanga	00695800	313112
114	Jordanga Inlis	00694300	313097
115	Jot Balaram	00690300	313057
116	Jot Gokul	00699300	313147
117	Jot Kandarpapur	00703500	313188
118	Jot Maniram	00702700	313180
119	Jot Srihari	00704800	313201
120	Jotalam	00692400	313078
121	Jotjitan	00690600	313060
122	Jotkabir	00689600	313050
123	Kadaripara	00683200	312986
124	Kadipur	00691600	313070
125	Kaichana	00688000	313034
126	Kalmegha	00681500	312969

Alphabetical List of Villages

Name of the CD Block : Habibpur

CD Block Code (2011) : 0063

Sl. No.	Name of the Village	PLCN 2001	MDDS PLCN 2011
1	2	3	4
127	Kalna	00679000	312944
128	Kalpechi	00696400	313118
129	Kanchana	00688600	313040
130	Kanturka	00692500	313079
131	Karanja	00679500	312949
132	Karanjabari	00699700	313151
133	Kashi Pahara	00692000	313074
134	Kassiadanga	00697600	313130
135	Kathal Banpur	00687100	313025
136	Kathra Naopara	00680900	312963
137	Kayra	00690000	313054
138	Kendudanga	00680800	312962
139	Khanpur	00690100	313055
140	Kharibari	00680200	312956
141	Khasharipur	00705400	313207
142	Khatiakana	00697400	313128
143	Khochakandar	00678900	312943
144	Khujipur	00680000	312954
145	Kiol	00680400	312958
146	Kismat Nangbahara	00685000	313004
147	Kismatdaudpur	00686100	313015
148	Kokabirni	00696300	313117
149	Komarpur	00704000	313193
150	Kotalpur	00687800	313032
151	Krishnapur	00702800	313181
152	Kuchiamor	00684000	312994
153	Laibari	00696600	313120
154	Lakshmipur	00693500	313089
155	Lakshmitor	00695700	313111
156	Lalpur Bodra	00680100	312955
157	Lonsa	00686500	313019
158	Lota Bhanga	00698900	313143
159	Madasi Danga	00687900	313033
160	Mahalbaldi	00702000	313173
161	Mandighi	00693100	313085
162	Mangalpura	00678300	312937
163	Manikora	00686300	313017
164	Manoharpur	00698200	313136
165	Mashai Chak	00705700	313210
166	Mastapara	00696500	313119
167	Mianagar	00704300	313196
168	Mirzabad	00689400	313048

Alphabetical List of Villages

Name of the CD Block : Habibpur

CD Block Code (2011) : 0063

Sl. No.	Name of the Village	PLCN 2001	MDDS PLCN 2011
1	2	3	4
169	Mirzzapur	00693000	313084
170	Mistarpara	00696800	313122
171	Mohanpur Inlis	00697700	313131
172	Muraripur	00692800	313082
173	Nabaghar	00704600	313199
174	Nakail	00678100	312935
175	Nakharia	00694600	313100
176	Nangbahara	00685100	313005
177	Narsingbati	00681100	312965
178	Nasratpur	00704100	313194
179	Nayandob	00688100	313035
180	Neamatpur	00691700	313071
181	Nij Hosenpur	00704500	313198
182	Nimatpur	00700800	313162
183	Nimbari	00686700	313021
184	Nimnail	00681700	312971
185	Nirail	00693900	313093
186	Nityanandapur	00694200	313096
187	Nunchora	00688500	313039
188	Oltara	00694700	313101
189	Pakuria	00700100	313155
190	Palashdanga	00684800	313002
191	Panch Pukuria	00699400	313148
192	Pannapur	00682100	312975
193	Paralia	00680700	312961
194	Parolia Buzruk	00690900	313063
195	Parulia Hossenpur	00704700	313200
196	Paschim Basudebpur	00692300	313077
197	Pasuli	00678500	312939
198	Pathar Amarpur	00697200	313126
199	Pathar Banpur	00703400	313187
200	Pathar Basuli	00677700	312931
201	Pathar Bhabsa	00703700	313190
202	Pathar Bhikan	00703000	313183
203	Pathar Chapar	00689500	313049
204	Pathar Chapri	00677300	312927
205	Pathar Dhardenda	00682500	312979
206	Pathar Dighali	00677200	312926
207	Pathar Dojat	00683500	312989
208	Pathar Domaichand	00703600	313189
209	Pathar Haito	00695200	313106
210	Pathar Harishchandrapur	00683900	312993

Alphabetical List of Villages

Name of the CD Block : Habibpur

CD Block Code (2011) : 0063

Sl. No.	Name of the Village	PLCN 2001	MDDS PLCN 2011
1	2	3	4
211	Pathar Islampur	00682800	312982
212	Pathar Jugi	00682600	312980
213	Pathar Kandi	00688400	313038
214	Pathar Kashinathpur	00690700	313061
215	Pathar Khayran	00677400	312928
216	Pathar Laibari	00694900	313103
217	Pathar Mahadebbati	00703300	313186
218	Pathar Mandala	00677500	312929
219	Pathar Mirzabad	00689200	313046
220	Pathar Nachhratpur	00705600	313209
221	Pathar Nandagar	00684100	312995
222	Pathar Niabati	00702500	313178
223	Pathar Oltara	00694800	313102
224	Pathar Parlia	00690800	313062
225	Pathar Phulbana	00678000	312934
226	Pathar Sasuli	00684200	312996
227	Pathar Sibram	00683800	312992
228	Pathar Srikrishnapur	00702200	313175
229	Pathar Tilasan	00690500	313059
230	Pathar Shishudanga	00677800	312932
231	Pattar Subarni	00690200	313056
232	Perapur	00681200	312966
233	Phulbhanga	00699000	313144
234	Pindal	00678400	312938
235	Pipratola	00700300	313157
236	Pirgachhi	00681800	312972
237	Pirozabad	00705000	313203
238	Poali	00683400	312988
239	Purba Basudebpur	00683100	312985
240	Raghabpur Gujia	00693200	313086
241	Rahutara	00679700	312951
242	Rajarampur	00679800	312952
243	Rajdol	00678700	312941
244	Rampukuria	00691000	313064
245	Rampur	00687300	313027
246	Ranahat	00696900	313123
247	Rangamati	00678800	312942
248	Rishipur	00701600	313169
249	Sadapur	00699200	313146
250	Sahapur	00697500	313129
251	Saidpur	00697100	313125
252	Sankail	00693600	313090

Alphabetical List of Villages

Name of the CD Block : Habibpur

CD Block Code (2011) : 0063

Sl. No.	Name of the Village	PLCN 2001	MDDS PLCN 2011
1	2	3	4
253	Sankopara	00700700	313161
254	Santail	00699500	313149
255	Sarbadikpur	00678600	312940
256	Sasinda	00683700	312991
257	Sekandara	00695600	313110
258	Shukni Kandar	00693400	313088
259	Sibpur	00700200	313156
260	Singabad	00690400	313058
261	Singra	00693300	313087
262	Sisdanga	00677900	312933
263	Sital Kursi	00683300	312987
264	Sitalpur	00702900	313182
265	Soladang	00698000	313134
266	Srikrishnapur	00702100	313174
267	Sripur	00699800	313152
268	Srirampur	00704200	313195
269	Suchal Mahamadpur	00688800	313042
270	Sundarban	00678200	312936
271	Sundarpur	00689300	313047
272	Tajpur Inlis	00695900	313113
273	Talpukur	00698400	313138
274	Tambutana	00695500	313109
275	Tapsahar	00681300	312967
276	Tegharia	00705200	313205
277	Tekura	00700000	313154
278	Telipukur	00698500	313139
279	Telnai	00683000	312984
280	Tilashan	00703200	313185
281	Tulshidanga	00684700	313001
282	Ulator	00695400	313108
283	Upar Kendua	00701300	313167
284	Uttar Brindabanbati	00685800	313012
285	Uttar Chandpur	00703800	313191
286	Uttar Kharika Danga	00691500	313069
287	Walis Nagar	00686900	313023

Serial Number	Name of Village	Location code no.	Total area of the village (in hectares rounded up to one decimal place)	Total population (2011 census)	Number of households (2011 census)	Number of educational amenities available in village, the distance range code viz; a for 0-5 kms, b for 5-10 kms, c for 10+ kms of nearest place where facility is available							
						Pre-Primary school (PP)	Primary school (P)	Middle school (M)	Secondary School (S)	Senior Secondary school (SS)	Degree college of arts science & commerce (ASC)	Engineering college(EC)	Medical college (MC)
1	2	3	4	5	6	7	8	9	10	11	12	13	14

Name of District:-Maldah

Name of CD Block:-Habibpur

957	Dolachhola	312925	303.6	1047	216	1	1	a	c	c	c	c	c
958	Pathar Dighali	312926	172	606	125	1	1						
959	Pathar Chapri	312927	68	0	0								
960	Pathar Khayran	312928	127.7	15	3	a	a	a	c	c	c	c	c
961	Pathar Mandala	312929	275.4	282	51	1	1	a	c	c	c	c	c
962	Dolmari Dighali	312930	148.8	0	0								
963	Pathar Basuli	312931	188.7	0	0								
964	Pathar Shishudanga	312932	333.2	0	0								
965	Sisdanga	312933	68.8	1281	294	2	1	a	c	c	c	c	c
966	Pathar Phulbana	312934	53.2	4	1	b							
967	Nakail	312935	348.8	1329	277	1	1	1	c	c	c	c	c
968	Sundarban	312936	186.3	471	99	1	1	b	b	b	b	c	c
969	Mangalpara	312937	241	1063	222	b	a	b	b	b	b	c	c
970	Pindal	312938	95.9	224	51	1	1	b	b	b	b	c	c
971	Pasuli	312939	100.4	451	95	1	1	b	b	b	b	c	c
972	Sarbadikpur	312940	65.8	271	63	b	c	b	b	b	b	c	c
973	Rajdol	312941	138.7	623	145	1	1	b	b	b	b	c	c
974	Rangamati	312942	207.1	871	192	2	2	b	b	b	b	c	c
975	Khochakandar	312943	549.4	2271	538	2	2	b	b	b	b	c	c
976	Kalna	312944	263.2	605	144	a	a	b	b	b	b	c	c
977	Jamalpur	312945	503.3	2516	558	2	2	1	b	b	b	c	c
978	Hogla	312946	85.4	375	87	1	1	b	b	b	b	c	c
979	Champadighi	312947	72.6	375	83	a	a	b	b	b	b	c	c
980	Jatarpur	312948	118.6	589	135	1	1	a	a	a	b	c	c
981	Karanja	312949	169.5	880	188	1	1	a	a	a	a	c	c
982	Hazipur	312950	188.6	751	183	1	1	a	a	a	b	c	c
983	Rahutara	312951	78.9	775	171	2	1	1	1	1	b	c	c
984	Rajarampur	312952	399.3	2051	449	1	1	1	1	2	b	c	c
985	Chatra	312953	52	769	169	a	a	a	a	a	b	c	c
986	Khujipur	312954	156.6	218	51	a	a	a	a	a	b	c	c
987	Lalpur Bodra	312955	424.9	1867	410	2	1	a	a	a	c	c	c
988	Kharibari	312956	220.9	942	220	1	1	1	a	a	b	c	c
989	Aihodanga	312957	93	598	146	4	4	2	2	2	b	c	c
990	Kiol	312958	289.4	1168	251	1	1	a	a	a	c	c	c
991	Baidyapur	312959	109	497	108	1	1	1	b	b	c	c	c
992	Charaigola	312960	62.8	137	27	1	1	a	b	b	c	c	c
993	Paralia	312961	277.3	1013	217	1	1	a	a	a	a	c	c
994	Kendudanga	312962	142.6	1055	255	1	1	1	1	b	c	c	c
995	Kathra Naopara	312963	76	241	52	c	a	a	b	b	b	c	c
996	Jamir Pukur	312964	96.9	265	56	a	a	a	b	b	b	c	c
997	Narsingbati	312965	114.6	741	179	1	1	b	b	b	b	c	c

- Village Directory

(As in 2009)

le. (If not available within the < 5 Kms, b for 5-10 Kms and c cility is available is given).						Number of Medical Amenities available. (If not available within the village , the distance range code viz; a for < 5 Kms, b for 5-10 Kms and c for 10+ kms of nearest place where facility is available is given).						Name of Village	Serial Number					
Management institute (MI)	Polytechnic (Pt)	Vocational training school /ITI	Non-formal training centre (NFTC)	Special school for disabled (SSD)	Others (specify)	Community health centre (CHC)	Primary health centre (PHC)	Primary health sub centre (PHS)	Maternity and child welfare centre (MCW)	T.B. clinic (TBC)	Hospital-allopathic (HA)			Hospital-alternative medicine (HO)	Dispensary (D)	Veterinary hospital (VH)	Mobile health clinic (MHC)	Family welfare centre (FWC)
15	16	17	18	19	20	21	22	23	24	25	26	27	28	29	30	31	2	1

Location CodeNo:-332

Location CodeNo:-0063

c	c	c	c	c		c	c	a	a	c	c	c					Dolachhola	957
																	Pathar Dighali	958
																	Pathar Chapri	959
c	c	c	c	c		c	c	a	c	c	c						Pathar Khayran	960
c	c	c	c	c		c	c	a	c	c	c						Pathar Mandala	961
																	Dolmari Dighali	962
																	Pathar Basuli	963
																	Pather Shishudanga	964
c	c	c	c	c		c	c	a	c	c	c						Sisdanga	965
																	Pathar Phulbana	966
c	c	c	c	c		c	c	1	c	c	c						Nakail	967
c	c	c	c	c		b	a		c	c	c						Sundarban	968
c	c	c	c	c			c	a	c	c	c						Mangalpura	969
c	c	c	c	c			b	a	b	c	c						Pindal	970
c	c	c	c	c			b	a	b								Pasuli	971
c	c	c	c	c			c	b	b	c	b						Sarbadikpur	972
c	c	c	c	c			b		b	c	c						Rajdol	973
c	c	c	c	c			b		b	c	c						Rangamati	974
c	c	c	c	c		c	c		c	c	c						Khochakandar	975
c	c	c	c	c		b	b		c	c	c						Kalna	976
c	c	c	c	c		c	c		c	c	c						Jamalpur	977
c	c	c	c	c	c	c	c	b	c	c	c	c	c	c	c	c	Hogla	978
c	c	c	c	c	c	c	c	b	c	c	c	c	c	c	c	c	Champadighi	979
c	c	c	c	c	c	c	c	b	c	c	c	c	c	c	c	c	Jatarpur	980
c	c	c	c	c		b	c	c	c	c	c	c	c	c	c	c	Karanja	981
c	c	c	c	c		c	c	c	c	c	c	c	c	c	c	c	Hazipur	982
c	c	c	c	c		c	c	a	c	c	c	c	c	c	c	c	Rahutara	983
c	c	c	c	c	c	c	c	1	c	c	c	c	c	c	c	c	Rajarampur	984
c	c	c	c	c		c	c	c	c	c	c	c	a	c			Chatra	985
c	c	c	c	c		a	a	b	a	b	b	c	a				Khujipur	986
c	c	c	c	c		c	c	a	c	c	c	c	c	c	c	c	Lalpur Bodra	987
c	c	c	c	c			b		c	c	c	c	b	c	c		Kharibari	988
c	c	b	c	c		c	c	b	b	c	c	a	a	b	a	a	Aihodanga	989
c	c	b	c	c		c	c	b	c	c	c			b			Kiol	990
c	c	c	c	c			c		c	c	c			c			Baidyapur	991
c	c	c	c	c		a	a		c	c	c			c			Charaigola	992
c	c	c	c	c			b	1	c	c	c						Paralia	993
c	c	c	c	c		c	b	b	c	c	b	c	b	b	c	c	Kendudanga	994
c	c	c	c	c		c	b	b	c	c	b		b	b		c	Kathra Naopara	995
c	c	c	c	c		c	b	b	c	c	b	c	b	b	c	c	Jamir Pukur	996
c	c	c	c	c		c	c		c	c	c	c	c	c	c	c	Narsingbati	997

Serial Number	Name of Village	Number of Non-Government Medical Amenities available.							Availability of drinking water - Yes / No							
		Charitable non Govt. hospital/Nursing home.	Medical practitioner with MBBS Degree	Medical practitioner with other degree	Medical practitioner with no degree	Traditional practitioner and faith healer	Medicine Shop	Others	Tap water (Treated/Untreated)	Well water (Covered / Uncovered well)	Hand Pump	Tube wells / Bore well	Spring	River / Canal	Tank / Pond / Lake	Others
1	2	32	33	34	35	36	37	38	39	40	41	42	43	44	45	46

957	Dolachhola	0	0	0	0	0	0	0	No	Yes	No	Yes	No	No	Yes	No
958	Pathar Dighali	0	0	0	0	0	0	0	No	No	No	No	No	No	No	No
959	Pathar Chapri															
960	Pathar Khayran	0	0	0	0	0	0	0	No	Yes	No	Yes	No	No	Yes	No
961	Pathar Mandala	0	0	0	0	0	0	0	No	Yes	No	Yes	No	No	Yes	No
962	Dolmari Dighali															
963	Pathar Basuli															
964	Pather Shishudanga															
965	Sisdanga	0	0	0	0	0	0	0	No	Yes	No	Yes	No	No	Yes	No
966	Pathar Phulbana	0	0	0	0	0	0	0	No	No	No	No	No	No	No	No
967	Nakail	0	0	0	0	0	0	0	No	Yes	No	Yes	No	No	Yes	No
968	Sundarban	0	0	0	0	0	0	0	No	Yes	No	No	No	No	Yes	No
969	Mangalपुरa	0	0	0	0	0	0	0	No	Yes	No	No	No	No	No	No
970	Pindal	0	0	0	0	0	0	0	No	Yes	No	No	No	No	No	No
971	Pasuli	0	0	0	0	0	0	0	No	Yes	No	Yes	No	No	Yes	No
972	Sarbadikpur	0	0	0	0	0	0	0	No	Yes	No	No	No	No	No	No
973	Rajdol	0	0	0	0	0	0	0	No	Yes	Yes	No	No	No	Yes	No
974	Rangamati	0	0	0	0	0	0	0	No	Yes	No	No	No	No	Yes	No
975	Khochakandar	0	0	0	0	0	0	0	No	Yes	No	No	No	No	Yes	No
976	Kalna	0	0	0	0	0	0	0	No	Yes	No	Yes	No	No	Yes	No
977	Jamalpur	0	0	0	0	0	0	0	No	Yes	No	Yes	No	No	Yes	No
978	Hogla	0	0	0	0	0	0	0	No	Yes	No	Yes	No	No	Yes	No
979	Champadighi	0	0	0	0	0	0	0	No	Yes	No	Yes	No	No	Yes	No
980	Jatarpur	0	0	0	0	0	0	0	No	Yes	No	Yes	No	No	Yes	No
981	Karanja	0	0	0	0	0	0	0	No	Yes	No	Yes	No	No	No	No
982	Hazipur	0	0	0	0	0	0	0	No	Yes	No	Yes	No	No	No	No
983	Rahutara	0	0	0	0	0	0	0	No	Yes	No	No	No	No	Yes	No
984	Rajarampur	0	0	0	0	0	0	0	No	Yes	No	Yes	No	No	No	No
985	Chatra	0	0	0	0	0	0	0	No	Yes	Yes	No	No	No	Yes	No
986	Khujipur	0	0	0	0	0	0	0	No	Yes	No	No	No	No	Yes	No
987	Lalpur Bodra	0	0	0	0	0	0	0	No	Yes	No	Yes	No	No	No	No
988	Kharibari	0	0	0	0	0	0	0	No	Yes	Yes	No	No	No	No	No
989	Aihodanga	0	0	0	0	0	0	0	No	No	No	Yes	No	No	No	No
990	Kiol	0	0	0	0	0	0	0	No	Yes	No	Yes	No	No	No	No
991	Baidyapur	0	0	0	0	0	0	0	No	No	Yes	No	No	No	Yes	No
992	Charaigola	0	0	0	0	0	0	0	No	Yes	Yes	No	No	No	Yes	No
993	Paralia	0	0	0	0	0	0	0	No	No	Yes	Yes	No	No	Yes	No
994	Kendudanga	0	0	0	2	0	0	0	No	No	Yes	Yes	No	No	Yes	Yes
995	Kathra Naopara	0	1	0	0	0	0	0	No	No	Yes	No	No	No	Yes	Yes
996	Jamir Pukur	0	0	4	0	0	0	0	No	Yes	No	No	No	No	No	No
997	Narsingbati	0	0	0	0	0	0	0	No	No	Yes	No	No	No	Yes	No

Availability of toilet & others Yes / No				Communication and transport facilities (If amenities available code -Yes is given except for Village Pin Code ,If not available within the village , the distance range code viz; a for < 5 Kms, b for 5-10 Kms and c for 10+ kms of nearest place where facility is available is given).									
Community toilet including bath.	Community toilet excluding bath.	Rural sanitary mart or sanitary hardware outlet available near the village.	Community bio- gas or recycle of waste for productive use.	Post office(PO)	Sub post office (SPO)	Post & Telegraph office (P&TO)	Village Pin Code	Telephones (Land lines)	Public call office (PCO)	Mobile phone coverage	Name of Village	Serial Number	
47	48	49	50	51	52	53	54	55	56	57	2	1	

No	No	No	No	c	b	c	732122	a	b	Yes	Dolachhola	957
No	No	No	No			c	732121	b	b	Yes	Pathar Dighali	958
											Pathar Chapri	959
No	No	No	No	c	a	c	732122	a	b	Yes	Pathar Khayran	960
No	No	No	No	c	a	c	732121	b	b	b	Pathar Mandala	961
											Dolmari Dighali	962
											Pathar Basuli	963
											Pather Shishudanga	964
No	No	No	No	c	a	c	732122	a	Yes	b	Sisdanga	965
No	No	No	No			c	732122	a	c	Yes	Pathar Phulbana	966
No	No	No	No	c	Yes	b	732122	b	b	Yes	Nakail	967
No	No	No	No	b	a	b	732122	a	b	Yes	Sundarban	968
No	No	No	No	b	a	b	732122	a	a	Yes	Mangalपुरa	969
No	No	No	No	a		b	732122	a	b	Yes	Pindal	970
No	No	No	No	a		b	732122	b	b	Yes	Pasuli	971
No	No	No	No	c	b	b	732122	a	b	Yes	Sarbadikpur	972
No	No	No	No		b	b	732122	a	b	Yes	Rajdol	973
No	No	No	No	c	b	b	732122	b	b	Yes	Rangamati	974
No	No	No	No	c	a	b	732122	a	b	Yes	Khochakandar	975
No	No	No	No	b	b	b	732122	a	b	Yes	Kalna	976
No	No	No	No	c	a	b	732122	b	b	Yes	Jamalpur	977
No	No	No	No	a	b	b	732138	b	b	c	Hogla	978
No	No	No	No	a	b	b	732138	b	b	b	Champadighi	979
No	No	No	No	a	b	b	732138	b	b	b	Jatarpur	980
No	No	No	No	c	a	c	732122	c	c	b	Karanja	981
No	No	No	No	c	a	c	732122	Yes	c	b	Hazipur	982
No	No	No	No	Yes	b	c	732138	Yes	a	Yes	Rahutara	983
No	No	No	No	c	a	c	732122	Yes	Yes	Yes	Rajarampur	984
Yes	No	No	Yes	a	c	c	732122	Yes	a	a	Chatra	985
Yes	No	No	No	c	c	c	732122	a	a	a	Khujipur	986
No	No	No	No	a	c	c	732122	a	c	c	Lalpur Bodra	987
No	No	No	No	c	Yes	Yes	732122	c	c	Yes	Kharibari	988
No	No	No	No	c	a	c	732121	c	c	c	Aihodanga	989
No	No	No	No	c	a	c	732122	c	c	c	Kiol	990
No	No	No	No	c	b	c	732122	a	b	Yes	Baidyapur	991
No	No	No	No	c	b	c	732122	b	b	b	Charaigola	992
No	No	No	No	c	c	c	732138	b	Yes	b	Paralia	993
No	No	Yes	No	b	c	c	732122	Yes	b	Yes	Kendudanga	994
No	No	Yes	No	b	c	b	732122	a	a	Yes	Kathra Naopara	995
No	No	Yes	No	a	b	b	732138	a	a	Yes	Jamir Pukur	996
No	No	No	No	a	b	b	732138	a	b	b	Narsingbati	997

Communication and transport facilities (If amenities available code -Yes is given except for Village Pin Code ,If not available within the village , the distance range code viz; a for < 5 Kms, b for 5-10 Kms and c for 10+ kms of nearest place where facility is available is given).													Village connected to highway (If amenities available code viz; a for < 5 Kms, b for 5-10 Kms and c for 10+ kms of nearest place where facility is available is given).			
Serial Number	Name of Village	Internet cafes/ Common service centre (CSC)	Private courier facility	Bus service (Public & Private)	Railway stations	Auto/Modified Autos	Taxis and Vans	Tractors	Cycle-pulled rickshaws(Manual & Machine driven)	Carts driven by animals	Sea /River ferry service	Connected to national highway(NH)	Connected to state highway(SH)	Connected to major district road (MDR)	Connected to others district road	Pucca roads
1	2	58	59	60	61	62	63	64	65	66	67	68	69	70	71	72

957	Dolachhola	b	b	b	c	c	a	b	Yes	b	c	c	c	c	c	a
958	Pathar Dighali	c	b	b	c	c	a	b	Yes	c	c					b
959	Pathar Chapri															
960	Pathar Khayran	c	b	b	c	c	a	c	Yes	b	c	c	c	c	c	a
961	Pathar Mandala	c	b	c	c	c	a	b	Yes	c	c	c	c	c	c	b
962	Dolmari Dighali															
963	Pathar Basuli															
964	Pathar Shishudanga															
965	Sisdanga	c	b	b	c	c	a	c	Yes	c	c					b
966	Pathar Phulbana	c	b	b	c	c	a	c	Yes	c	c					a
967	Nakail	c	c	b	c	c	b	c	Yes	c	c	c	b		c	a
968	Sundarban	c	b	b	c	c	a	c	Yes	c	c	c	b		c	a
969	Mangalpara	c	b	b	c	c	a	c	Yes	c	c	c	b			Yes
970	Pindal	c	b	b	c	c	a	c	a	c	c					Yes
971	Pasuli	c	b	b	b	b	a	c	Yes	c	c					Yes
972	Sarbadikpur	b	b	c	c	b	a	c	a	c	c					Yes
973	Rajdol	c	b	b	b	b	a	c	Yes	c	c	a				a
974	Rangamati	b	c	a	c	b	a	c	Yes	c	c	c	c		c	b
975	Khochakandar	b	c	a	c	a	a	c	Yes	c	c	c	a		c	Yes
976	Kalna	b	c	b	c	a	a	c	Yes	c	c	c	b			Yes
977	Jamalpur	b	b	b	c	a	a	c	Yes	c	c	c	c	c	c	a
978	Hogla	c	c	a	c	b	c	c	c	c	c	a	c	a	c	a
979	Champadighi	b	b	b	c	b	a	c	a	c	c	a	c	a	c	a
980	Jatarpur	b	b	a	c	b	a	c	Yes	c	c	a	c	a	c	a
981	Karanja	c	a	a	c	c	c	c	Yes	c	c	c	c	c	c	a
982	Hazipur	c	a	a	c	c	c	Yes	Yes	c	c	c	c	c	c	a
983	Rahutara	b	a	a	c	b	Yes	c	a	Yes	c	c	c	Yes	c	a
984	Rajarampur	c	a	a	c	c	c	c	Yes	c	c	c		Yes	c	Yes
985	Chatra	c	a	c	c	c	a	a	Yes	c	c	c	c	Yes	a	a
986	Khujipur	b	a	c	c	c	a	a	Yes	c	b		c	c	a	a
987	Lalpur Bodra	a	a	a	c	c	Yes	a	Yes	c	c	c	c	c	c	a
988	Kharibari	c	a	b	c	c	Yes	c	c	a	c	c	c	c	c	Yes
989	Aihodanga	b	a	b	c	c	b	c	b	Yes	c	c	b	c	Yes	b
990	Kiol	b	a	b	c	c	b	c	b	Yes	c	c	b	c	Yes	b
991	Baidyapur	c	a	b	c	c	b	b	Yes	Yes	c	c	b	a	a	a
992	Charaigola	c	a	b	c	c	b	b	Yes	Yes	c	c	b	a		a
993	Paralia	b	a	b	c	c	b	Yes	Yes	Yes	c	c	b	a	Yes	Yes
994	Kendudanga	b	a	b	c	c	Yes	b	b	Yes	c	c	c	b	a	a
995	Kathra Naopara	b	a	b	c	c	a	b	b	Yes	c	c	c	b	a	a
996	Jamir Pukur	b	a	a	c	c	Yes	b	b	Yes	c	c	c	a	Yes	Yes
997	Narsingbati	b	b	a	c	c	a	c	Yes	b	c	a	c	a	c	Yes

ys,village roads, banks & credit societies
 :-Yes is given, If not available within the
 code viz; a for < 5 Kms, b for 5-10 Kms
 place where facility is available is given).

Availability of miscellaneous facilities (If amenities available code -Yes is given, If not
 available within the village , the distance range code viz; a for < 5 Kms, b for 5-10 Kms
 and c for 10+ kms of nearest place where facility is available is given).

73	74	75	76	77	78	79	80	81	82	83	84	85	86	87	Name of Village	Serial Number

Yes			Yes	c	c	c	Yes	a	b	c	Yes	Yes	Yes	Yes	Dolachhola	957
a			Yes			c	Yes	Yes	b	c	Yes	Yes	Yes	Yes	Pathar Dighali	958
															Pathar Chapri	959
Yes	b	c	c	c	c	c	Yes	a	c	c	Yes	Yes	Yes	Yes	Pathar Khayran	960
a				b	c	b	Yes	b	c	c	Yes	Yes	a	Yes	Pathar Mandala	961
															Dolmari Dighali	962
															Pathar Basuli	963
															Pather Shishudanga	964
Yes			Yes	b	c	c	a	b	b	b	Yes	Yes	a	Yes	Sisdanga	965
a					c	c	Yes	Yes	c	b	Yes	Yes	Yes	Yes	Pathar Phulbana	966
a	b	c	Yes	b	c	c	Yes	a	c	b	Yes	Yes	Yes	Yes	Nakail	967
a			c	b	c	c	a	b	c	b	Yes	Yes	Yes	Yes	Sundarban	968
a			Yes	b	c	c	Yes	Yes	c	b	Yes	Yes	Yes	Yes	Mangalpura	969
a				b		c	Yes	Yes	c	b	Yes	Yes	Yes	Yes	Pindal	970
a				b		c	Yes	Yes	b	b	Yes	Yes	Yes	Yes	Pasuli	971
a				b	c	c	Yes	Yes	c	c	Yes	Yes	Yes	Yes	Sarbadikpur	972
Yes				a		c	Yes	Yes	c	b	Yes	Yes	Yes	Yes	Rajdol	973
Yes				b	b	c	Yes	Yes	b	b	Yes	Yes	Yes	Yes	Rangamati	974
Yes			Yes	a	c	b	Yes	Yes	c	b	Yes	Yes	Yes	Yes	Khochakandar	975
a				b	b	c	Yes	Yes	b	b	Yes	Yes	Yes	Yes	Kalna	976
Yes			Yes	b	b	c	Yes	a	c	b	Yes	Yes	Yes	Yes	Jamalpur	977
a	b	b	b	b	c	c	Yes	a	c	b	b	c	Yes	Yes	Hogla	978
a	b	b	b	b	c	c	Yes	a	c	b	b	c	a	b	Champadighi	979
a	b	b	b	b	c	c	Yes	a	c	b	b	c	Yes	a	Jatarpur	980
a	a	a	b	b	c	c	Yes	b	c	b	b	c	Yes	Yes	Karanja	981
a	a	a	b	b	c	c	Yes	b	c	b	b	c	Yes	b	Hazipur	982
Yes			Yes	a	c	c	Yes	b	c	a	b	c	Yes	Yes	Rahutara	983
a			Yes	Yes	c	c	Yes	a	Yes	Yes	c	c	Yes	Yes	Rajarampur	984
a	c	c	Yes	b	c	c	Yes	a	c	a	a	a	Yes	Yes	Chatra	985
a			Yes	a	c	c	a	Yes	b	a	a	a	a	a	Khujipur	986
Yes	c	c	Yes	a	c	c	Yes	Yes	c	a	c	c	Yes	Yes	Lalpur Bodra	987
Yes	Yes	c	c	b	c	c	Yes	Yes	c	a	a	Yes	Yes	a	Kharibari	988
Yes	c	c	Yes	b	c	c	Yes	a	c	b	b	c	Yes	b	Aihodanga	989
Yes			c	Yes	b	c	Yes	a	c	b	b	c	Yes	Yes	Kiol	990
Yes				b	c	c	Yes	Yes	b	Yes	Yes	Yes	a	Yes	Baidyapur	991
Yes				b	c	c	Yes	Yes	c	b	Yes	Yes	Yes	Yes	Charaigola	992
Yes			Yes	a	c	c	Yes	b	c	Yes	Yes	Yes	Yes	Yes	Paralia	993
a			Yes	b	c	c	Yes	Yes	b	b	b	Yes	Yes	Yes	Kendudanga	994
a			Yes	b	c	c	Yes	b	b	b	b	Yes	Yes	b	Kathra Naopara	995
a	a		a	b	c	c	Yes	b	c	b	b	Yes	b	b	Jamir Pukur	996
a			b	b	c	c	Yes	a	c	b	b	Yes	Yes	Yes	Narsingbati	997

Availability of miscellaneous facilities (If amenities available code -Yes is given, If not available within the village , the distance range code viz; a for < 5 Kms, b for 5-10 Kms and c for 10+ kms of nearest place where facility is available is given).												Availability of electricity (Yes/No)			
Serial Number	Name of Village	ASHA (Accredited Social Health Activist)	Community centre with/without TV	Sports Field,	Sports Club / Recreation Centre	Cinema / Video Hall	Public Library	Public Reading Room	Newspaper Supply	Assembly Polling station	Birth & Death Registration Office	Power Supply for Domestic Use (ED)	Power Supply for Agricultural Use (EAG)	Power Supply for Commercial Use (EC)	Power Supply for All Uses (EA)
1	2	88	89	90	91	92	93	94	95	96	97	98	99	100	101

957	Dolachhola	Yes	Yes	a	c	a	Yes	Yes	Yes	Yes	Yes	Yes	Yes	No	No
958	Pathar Dighali	Yes	Yes	Yes	Yes	Yes	Yes	Yes	Yes	Yes	Yes	Yes	No	No	No
959	Pathar Chapri														
960	Pathar Khayran	Yes	Yes	Yes	Yes	c	Yes	Yes	Yes	Yes	Yes	Yes	Yes	Yes	Yes
961	Pathar Mandala	Yes	Yes	Yes	c	c	Yes	Yes	Yes	Yes	Yes	Yes	Yes	No	No
962	Dolmari Dighali														
963	Pathar Basuli														
964	Pathar Shishudanga														
965	Sisdanga	Yes	Yes	Yes	c	c	Yes	Yes	Yes	Yes	Yes	Yes	No	No	No
966	Pathar Phulbana	Yes	Yes	Yes	Yes	Yes	Yes	Yes	Yes	Yes	Yes	Yes	No	No	No
967	Nakail	Yes	Yes	Yes	c	c	Yes	Yes	Yes	Yes	Yes	Yes	Yes	No	No
968	Sundarban	Yes	Yes	Yes	Yes	c	b	Yes	b	a	Yes	Yes	Yes	No	No
969	Mangalpora	Yes	Yes	Yes	c	b	Yes	Yes	Yes	Yes	Yes	Yes	Yes	Yes	Yes
970	Pindal	Yes	Yes	Yes	c	b	Yes	Yes	Yes	Yes	Yes	Yes	No	No	No
971	Pasuli	Yes	Yes	Yes	c	b	Yes	Yes	Yes	Yes	Yes	Yes	No	No	No
972	Sarbadikpur	Yes	Yes	Yes	c	b	Yes	Yes	Yes	Yes	Yes	Yes	No	No	No
973	Rajdol	Yes	Yes	Yes	c	b	Yes	Yes	Yes	Yes	Yes	Yes	No	No	No
974	Rangamati	Yes	Yes	Yes	Yes	c	Yes	Yes	Yes	Yes	Yes	Yes	No	No	No
975	Khochakandar	Yes	Yes	Yes	Yes	Yes	Yes	Yes	Yes	Yes	Yes	Yes	No	Yes	No
976	Kalna	b	a	Yes	Yes	b	b	b	b	b	b	Yes	Yes	Yes	Yes
977	Jamalpur	b	Yes	Yes	Yes	Yes	Yes	Yes	Yes	a	b	Yes	No	No	No
978	Hogla	b	a	b	b	b	b	b	b	a	b	Yes	No	No	No
979	Champadighi	b	b	b	b	b	b	b	b	a	b	Yes	No	No	No
980	Jatarpur	b	a	b	b	b	b	b	b	b	b	Yes	No	No	No
981	Karanja	b	b	Yes	Yes	c	b	b	b	Yes	b	Yes	No	No	No
982	Hazipur	b	b	Yes	Yes	c	b	b	b	Yes	b	Yes	No	No	No
983	Rahutara	Yes	Yes	Yes	Yes	Yes	Yes	Yes	Yes	Yes	a	Yes	No	No	No
984	Rajarampur	Yes	Yes	Yes	Yes	b	Yes	Yes	Yes	Yes	Yes	Yes	No	No	No
985	Chatra	Yes	b	a	a	b	a	Yes	a	b	a	Yes	No	No	No
986	Khujipur	Yes	a	a	Yes	b	a	Yes	a	Yes	a	Yes	No	No	No
987	Lalpur Bodra	Yes	a	a	a	a	a	a	a	Yes	a	Yes	No	No	No
988	Kharibari	a	a	Yes	c	Yes	Yes	Yes	Yes	b	a	Yes	No	No	No
989	Aihodanga	b	b	b	b	b	b	b	Yes	a	Yes	Yes	No	No	No
990	Kiol	c	b	b	b	b	b	b	b	Yes	Yes	Yes	No	No	No
991	Baidyapur	a	Yes	c	Yes	b	Yes	Yes	Yes	Yes	a	Yes	No	No	No
992	Charaigola	a	b	b	c	b	b	c	c	a	a	Yes	Yes	No	No
993	Paralia	Yes	b	Yes	Yes	b	b	b	b	a	a	Yes	No	No	No
994	Kendudanga	Yes	b	Yes	b	b	b	b	b	Yes	b	Yes	No	No	No
995	Kathra Naopara	Yes	b	a	b	b	b	b	a	a	b	Yes	No	No	No
996	Jamir Pukur	a	b	a	b	b	b	b	a	a	b	Yes	No	No	No
997	Narsingbati	Yes	b	a	b	b	b	b	b	a	b	Yes	No	No	No

Nearest Town		Land Use							
		Area under different types of land use (in hectares rounded up to one decimal place)							
Name	Distance range code i.e. a for < 5 Kms, b for 5-10 Kms and c for 10+ kms .	Forests	Area under Non-agricultural Uses	Barren and Un-cultivable land	Permanent Pastures and Other Grazing Lands	Land Under Miscellaneous Tree Crops etc.	Culturable Waste Land	Name of Village	Serial Number
102	103	104	105	106	107	108	109	2	1

ENGLISH BAZAR c		100	20	0	0	0	0	Dolachhola	957
		0	4	0	0	0	0	Pathar Dighali	958
		0	4	0	0	0	0	Pathar Chapri	959
ENGLISH BAZAR c		16	22	0	0	0	0	Pathar Khayran	960
ENGLISH BAZAR c		119.8	25	0	0	0	0	Pathar Mandala	961
		0	10	0	0	0	0	Dolmari Dighali	962
		0	14	0	0	0	0	Pathar Basuli	963
		0	20	0	0	0	0.2	Pather Shishudanga	964
ENGLISH BAZAR c		0	12	0	0	0	0	Sisdanga	965
		0	5	0	0	0	0	Pathar Phulbana	966
ENGLISH BAZAR c		0	22	0	0	0	0	Nakail	967
ENGLISH BAZAR c		0	6.1	0	0	0	0	Sundarban	968
ENGLISH BAZAR c		0	8	0	0	0	13	Mangalपुरa	969
ENGLISH BAZAR c		0	6	0	0	0	0	Pindal	970
ENGLISH BAZAR c		0	10	0	0	0	0	Pasuli	971
ENGLISH BAZAR c		0	8	0	0	0	0	Sarbadikpur	972
ENGLISH BAZAR c		0	10	0	0	0	0	Rajdol	973
ENGLISH BAZAR c		50	5	0	0	0	0	Rangamati	974
ENGLISH BAZAR c		0	20	0	0	0	0	Khochakandar	975
ENGLISH BAZAR c		10	6	0	0	0	0	Kalna	976
ENGLISH BAZAR c		200	15	0	0	0	0	Jamalpur	977
ENGLISH BAZAR c		0	10.2	0	0	0	0.8	Hogla	978
ENGLISH BAZAR c		0	10.7	0	0	0	1.6	Champadighi	979
ENGLISH BAZAR c		0	12.2	0	0	0	3.6	Jatarpur	980
ENGLISH BAZAR c		0	17.7	0	0	0	5.7	Karanja	981
ENGLISH BAZAR c		0	46.2	0	0	0	3.2	Hazipur	982
ENGLISH BAZAR b		0	30.3	0	0	0	2.9	Rahutara	983
ENGLISH BAZAR c		0	33.5	0	0	0	23.6	Rajarampur	984
ENGLISH BAZAR c		0	13.5	0	0	0	0.8	Chatra	985
ENGLISH BAZAR c		0	43.6	0	0	0	5.3	Khujipur	986
ENGLISH BAZAR c		0	40.2	0	0	0	2.6	Lalpur Bodra	987
ENGLISH BAZAR c		0	63.4	0	0	0	6.5	Kharibari	988
ENGLISH BAZAR c		0	10	0	0	0	3.2	Aihodanga	989
ENGLISH BAZAR c		0	79.5	0	0	0	3.4	Kiol	990
ENGLISH BAZAR c		0	5	0	0	0	0	Baidyapur	991
ENGLISH BAZAR c		0	3.3	0	0	0	0	Charaigola	992
ENGLISH BAZAR c		0	108.2	0	0	0	5.7	Paralia	993
ENGLISH BAZAR c		0	58.5	0	0	0	4	Kendudanga	994
		0	23.8	0	0	0	2	Kathra Naopara	995
ENGLISH BAZAR c		0	22	0	0	0	2.3	Jamir Pukur	996
ENGLISH BAZAR c		0	16.7	0	0	0	3.2	Narsingbati	997

Land Use											
Area under different types of land use (in hectares rounded up to one decimal place)							Area irrigated by source (in hectare).				
Serial Number	Name of Village	Fallow lands other than current fallows	Current Fallows	Net Area Sown	Total Irrigated Land Area	Total Un-irrigated Land Area	Canals (C)	Wells/Tube-wells(W/TW)	Tanks/Lakes(T/L)	Water Falls(WF)	Others(O)
1	2	110	111	112	113	114	115	116	117	118	119

957	Dolachhola	0	0	183.6	90	93.6	0	50	0	0	40
958	Pathar Dighali	0	0	168	108	60	0	100	0	0	8
959	Pathar Chapri	0	0	64	64	0	0	60	4	0	0
960	Pathar Khayran	0	0	89.7	40	49.7	0	40	0	0	0
961	Pathar Mandala	0	0	130.6	130.6	0	0	40	24	0	66.6
962	Dolmari Dighali	0	0	138.8	138.8	0	0	118.8	0	0	20
963	Pathar Basuli	0	0	174.7	174.7	0	0	100	54.7	0	20
964	Pather Shishudanga	0	0	313	313	0	0	200	0	0	113
965	Sisdanga	0	0	56.8	32	24.8	0	20	12	0	0
966	Pathar Phulbana	0	0	48.2	48.2	0	0	20.8	0	0	27.4
967	Nakail	0	0	326.8	60	266.8	0	0	60	0	0
968	Sundarban	0	0	180.2	170.2	10	0	0	24	0	146.2
969	Mangalपुरा	0	0	220	13	207	0	0	5	0	8
970	Pindal	0	0	89.9	6	83.9	0	0	2	0	4
971	Pasuli	0	0	90.4	10	80.4	0	0	4	0	6
972	Sarbadikpur	0	0	57.8	6	51.8	0	0	2	0	4
973	Rajdol	0	0	128.7	20	108.7	0	0	20	0	0
974	Rangamati	0	0	152.1	25	127.1	10	10	5	0	0
975	Khochakandar	0	0	529.4	70	459.4	0	10	60	0	0
976	Kalna	0	0	247.2	46	201.2	0	40	6	0	0
977	Jamalpur	0	0	288.3	15	273.3	0	0	10	0	5
978	Hogla	0	0	74.4	27.1	47.3	0	0	27.1	0	0
979	Champadighi	0	0	60.3	18.2	42.1	0	0	18.2	0	0
980	Jatarpur	0	0	102.8	38.4	64.4	0	0	0	0	38.4
981	Karanja	0	0	146.1	55.6	90.5	0	0	0	0	55.6
982	Hazipur	0	0	139.2	78.9	60.3	0	0	0	0	78.9
983	Rahutara	0	0	45.7	36.4	9.3	0	0	0	0	36.4
984	Rajarampur	0	0	342.2	94.2	248	0	0	0	0	94.2
985	Chatra	0	0	37.6	36	1.6	0	0	0	0	36
986	Khujipur	0	0	107.7	32.2	75.5	0	0	0	0	32.2
987	Lalpur Bodra	0	0	382	87.1	294.9	0	0	0	0	87.1
988	Kharibari	0	0	151	142.9	8.1	0	0	9	0	133.9
989	Aihodanga	0	0	79.8	49.7	30.1	0	0	0	0	49.7
990	Kiol	0	0	206.5	88.8	117.7	0	0	0	0	88.8
991	Baidyapur	0	0	104	92.5	11.6	0	79.9	0	0	12.6
992	Charaigola	0	0	59.5	56.7	2.8	0	0	2	0	54.7
993	Paralia	0	0	163.5	128.3	35.2	0	0	0	0	128.3
994	Kendudanga	0	0	80.1	47	33.1	0	0	0	0	47
995	Kathra Naopara	0	0	50.2	6.2	44	0	0	0	0	6.2
996	Jamir Pukur	0	0	72.6	21.7	50.9	0	0	0	0	21.7
997	Narsingbati	0	0	94.7	38.1	56.6	0	0	0	0	38.1

Name of three most important commodities manufactured			Name of Village	Serial Number
First	Second	Third		
120	121	122	2	1

Dolachhola	957
Pathar Dighali	958
Pathar Chapri	959
Pathar Khayran	960
Pathar Mandala	961
Dolmari Dighali	962
Pathar Basuli	963
Pather Shishudanga	964
Sisdanga	965
Pathar Phulbana	966
Nakail	967
Sundarban	968
Mangalpura	969
Pindal	970
Pasuli	971
Sarbadikpur	972
Rajdol	973
Rangamati	974
Khochakandar	975
Kalna	976
Jamalpur	977
Hogla	978
Champadighi	979
Jatarpur	980
Karanja	981
Hazipur	982
Rahutara	983
Rajarampur	984
Chatra	985
Khujiipur	986
Lalpur Bodra	987
Kharibari	988
Aihodanga	989
Kiol	990
Baidyapur	991
Charaigola	992
Paralia	993
Kendudanga	994
Kathra Naopara	995
Jamir Pukur	996
Narsingbati	997

Serial Number	Name of Village	Location code no.	Total area of the village (in hectares rounded up to one decimal place)	Total population (2011 census)	Number of households (2011 census)	Number of educational amenities available in village, the distance range code viz; a for 0-5 kms, b for 5-10 kms, c for 10+ kms of nearest place where facility is available							
						Pre-Primary school (PP)	Primary school (P)	Middle school (M)	Secondary School (S)	Senior Secondary school (SS)	Degree college of arts, science & commerce (ASC)	Engineering college(EC)	Medical college (MC)
1	2	3	4	5	6	7	8	9	10	11	12	13	14
998	Perapur	312966	360.9	1364	286	2	1	a	a	b	b	c	c
999	Tapsahar	312967	207.7	1068	231	2	2	a	a	a	b	b	c
1000	Binodpur	312968	304.2	1438	333	1	1	a	a	b	b	c	c
1001	Kalmegha	312969	107.3	1007	216	2	1	a	b	b	a	c	c
1002	Jahanabad	312970	111.8	798	170	1	1	b	b	b	a	c	c
1003	Nimnail	312971	124.4	351	81	1	1	b	b	b	b	c	c
1004	Pirgachhi	312972	51.2	427	103	1	1	a	b	b	b	c	c
1005	Hiyatpur	312973	62	331	67	1	1	a	b	b	b	c	c
1006	Bijail	312974	387.7	1610	356	1	1	1	b	b	c	c	c
1007	Pannapur	312975	273.3	1167	276	1	1	b	a	b	b	c	c
1008	Chakli	312976	628.8	4211	822	3	3	1	b	b	c	c	c
1009	Bilpani Bhenda	312977	104.2	0	0								
1010	Dalla	312978	483.4	7177	1473	4	3	1	1	1	b	c	c
1011	Pathar Dhardenda	312979	76.3	0	0								
1012	Pathar Jugi	312980	91.6	0	0								
1013	Aragachhi	312981	57.7	1508	323	1	1	b	b	b	c	c	c
1014	Pathar Islampur	312982	38.8	0	0								
1015	Angarpota	312983	99.1	0	0								
1016	Telnai	312984	169.7	0	0								
1017	Purba Basudebpur	312985	252.6	0	0								
1018	Kadaripara	312986	70.7	0	0								
1019	Sital Kursi	312987	56.4	0	0								
1020	Poali	312988	220.4	0	0								
1021	Pathar Dojat	312989	57.9	0	0								
1022	Bali Simla	312990	165.1	0	0								
1023	Sasinda	312991	190.3	0	0								
1024	Pathar Sibram	312992	88.1	0	0								
1025	Pathar Harishchandrapur	312993	49.9	0	0								
1026	Kuchiamor	312994	63.3	852	169	1	1	b	b	b	c	c	c
1027	Pathar Nandagar	312995	110.9	694	149	a	a	a	a	a	c	c	c
1028	Pathar Sasuli	312996	87.6	508	106	a	a	b	b	b	c	c	c
1029	Jagajjibanpur	312997	363.4	2689	576	1	1	1	1	1	c	c	c
1030	Dharenda	312998	235.8	1117	255	1	1	a	a	b	c	c	c
1031	Bankail Bishnupur	312999	113.4	1074	254	a	a	a	a	b	c	c	c
1032	Bankail	313000	180.4	475	111	1	1	a	a	a	c	c	c
1033	Tulshidanga	313001	110.9	343	89	a	a	a	a	a	c	c	c
1034	Palashdanga	313002	70.2	396	91	1	1	1	a	a	c	c	c
1035	Bahadurpur	313003	95.8	427	97	2	1	b	b	b	c	c	c
1036	Kismat Nangbahara	313004	39.3	105	25	2	1	b	b	b	c	c	c
1037	Nangbahara	313005	104.6	568	126	2	2	b	b	b	c	c	c
1038	Basantapur	313006	80.9	288	67	2	1	a	a	a	c	c	c
1039	Harischandrapur	313007	223.8	2977	680	2	1	a	a	c	c	c	c
1040	Agra	313008	448.5	2868	624	2	2	1	a	a	c	c	c

- Village Directory

(As in 2009)

le. (If not available within the < 5 Kms, b for 5-10 Kms and c cility is available is given).						Number of Medical Amenities available. (If not available within the village , the distance range code viz; a for < 5 Kms, b for 5-10 Kms and c for 10+ kms of nearest place where facility is available is given).						Name of Village	Serial Number					
Management institute (MI)	Polytechnic (Pt)	Vocational training school /ITI	Non-formal training centre (NFTC)	Special school for disabled (SSD)	Others (specify)	Community health centre (CHC)	Primary health centre (PHC)	Primary health sub centre (PHS)	Maternity and child welfare centre (MCW)	T.B. clinic (TBC)	Hospital-allopathic (HA)			Hospital-alternative medicine (HO)	Dispensary (D)	Veterinary hospital (VH)	Mobile health clinic (MHC)	Family welfare centre (FWC)
15	16	17	18	19	20	21	22	23	24	25	26	27	28	29	30	31	2	1
c	c	c	c	c			b	c	c	b							Perapur	998
c	c	c	c	c		c	c	a	c	c	c	c	c	c	c	c	Tapsahar	999
c	c	c	c	c		c	c	b	c	c	c	c	c	c	c	c	Binodpur	1000
c	c	c	c	c		c	c	a	c	c	c	c	c	c	c	c	Kalmegha	1001
c	c	c	c	c		c	c	a	c	c	c	c	c	c	c	c	Jahanabad	1002
c	c	c	c	c		c	c	b	c	c	c	c	c	c	c	c	Nimnail	1003
c	c	c	c	c		c	a	c	c	c	b	b	c	c	c	c	Pirgachhi	1004
c	c	c	c	c		c	a	b	b	b	b	b	c	b	b		Hiyatpur	1005
c	c	c	c	c		c		c	c	c							Bijail	1006
c	c	c	c	c		c	c	c	c	c	c	b	c	c	c		Pannapur	1007
c	c	c	c	c		c		c	c	c							Chakli	1008
																	Bilpani Bhenda	1009
c	c	c	c	c			1	a	c	c	c						Dalla	1010
																	Pathar Dhardenda	1011
																	Pathar Jugi	1012
c	c	c	c	c		c	c	c	c	c			c				Aragachhi	1013
																	Pathar Islampur	1014
																	Angarpota	1015
																	Telnai	1016
																	Purba Basudebpur	1017
																	Kadaripara	1018
																	Sital Kursi	1019
																	Poali	1020
																	Pathar Dojat	1021
																	Bali Simla	1022
																	Sasinda	1023
																	Pathar Sibram	1024
																	Pathar Harishchandrapur	1025
c	c	c	c	c		a	c	a	c	c	c			b	c		Kuchiamor	1026
c	c	c	c	c		a	a	a	c	c	c						Pathar Nandagar	1027
c	c	c	c	c		c	c	a	c	c	c	c	c	c	c		Pathar Sasuli	1028
c	c	c	c	c		c	c	1	c	c	c	c	c	c	c		Jagajjibanpur	1029
c	c	c	c	c			a		c	c	c		a	c			Dharenda	1030
c	c	c	c	c			a	a	a	a	c						Bankail Bishnupur	1031
c	c	c	c	c			a	a	a	c	c	c					Bankail	1032
c	c	c	c	c		a	a	a	c	c	c	c	c	b	c	c	Tulshidanga	1033
c	c	c	c	c		a	a	a	c	c	c	c	c	b	c	c	Palashdanga	1034
c	c	c	c	c			1	a	c	c	c	b					Bahadurpur	1035
c	c	c	c	c			c	b	b	c	c	c	c	c	c	c	Kismat Nangbahara	1036
c	c	c	c	c			b	a	c	c	c		b	c			Nangbahara	1037
c	c	c	c	c		c	c	b	c	c	c			c	a	c	Basantapur	1038
c	c	c	c	c		c	c	b	c	c	c	c	c	c	c	c	Harishchandrapur	1039
c	c	c	c	c		c	b	a	c	c	c	c	a	c	c	c	Agra	1040

Serial Number	Name of Village	Number of Non-Government Medical Amenities available.							Availability of drinking water - Yes / No							
		Charitable non Govt. hospital/Nursing home.	Medical practitioner with MBBS Degree	Medical practitioner with other degree	Medical practitioner with no degree	Traditional practitioner and faith healer	Medicine Shop	Others	Tap water (Treated/Untreated)	Well water (Covered / Uncovered well)	Hand Pump	Tube wells / Bore well	Spring	River / Canal	Tank / Pond / Lake	Others
1	2	32	33	34	35	36	37	38	39	40	41	42	43	44	45	46
998	Perapur	0	0	0	0	0	0	0	No	Yes	No	No	No	No	No	No
999	Tapsahar	0	0	0	0	0	0	0	No	Yes	No	No	No	No	No	No
1000	Binodpur	0	0	0	0	0	0	0	No	Yes	No	No	No	No	No	No
1001	Kalmegha	0	0	0	0	0	0	0	Yes	No	No	Yes	No	No	Yes	No
1002	Jahanabad	0	0	0	0	0	0	0	No	Yes	No	No	No	No	Yes	No
1003	Nimnail	0	0	0	0	0	0	0	No	No	No	No	No	No	Yes	No
1004	Pirgachhi	0	0	0	0	0	0	0	No	No	No	No	No	No	No	No
1005	Hiyatpur	0	0	0	0	0	0	0	No	Yes	No	Yes	No	No	Yes	No
1006	Bijail	0	0	0	0	0	0	0	No	Yes	Yes	Yes	No	No	Yes	No
1007	Pannapur	0	0	0	0	0	0	0	No	No	No	No	No	No	Yes	No
1008	Chakli	0	0	0	1	1	1	0	No	Yes	No	Yes	No	Yes	No	No
1009	Bilpani Bhenda															
1010	Dalla	0	0	0	0	0	1	0	No	No	Yes	Yes	No	No	No	No
1011	Pathar Dhardenda															
1012	Pathar Jugi															
1013	Aragachhi	0	0	0	0	0	0	1	No	No	Yes	No	No	No	No	No
1014	Pathar Islampur															
1015	Angarpota															
1016	Telnai															
1017	Purba Basudebpur															
1018	Kadaripara															
1019	Sital Kursi															
1020	Poali															
1021	Pathar Dojat															
1022	Bali Simla															
1023	Sasinda															
1024	Pathar Sibram															
1025	Pathar Harishchandrapur															
1026	Kuchiamor	0	0	0	0	0	0	0	No	Yes	Yes	Yes	No	No	No	No
1027	Pathar Nandagar	0	0	0	0	0	0	0	No	No	Yes	Yes	No	No	Yes	No
1028	Pathar Sasuli	0	0	0	0	0	0	0	No	Yes	No	Yes	No	No	No	No
1029	Jagajjibanpur	0	0	0	0	0	0	0	No	Yes	Yes	No	No	No	Yes	No
1030	Dharenda	0	0	1	0	0	0	0	No	No	Yes	Yes	No	No	Yes	No
1031	Bankail Bishnupur	0	0	0	0	0	0	0	No	No	Yes	Yes	No	No	Yes	No
1032	Bankail	0	0	0	0	0	0	0	No	Yes	No	Yes	No	No	Yes	No
1033	Tulshidanga	0	0	0	0	0	0	0	No	Yes	No	No	No	No	No	No
1034	Palashdanga	0	0	0	0	0	0	0	No	Yes	Yes	No	No	No	No	No
1035	Bahadurpur	0	0	0	0	0	0	0	No	Yes	Yes	Yes	No	No	Yes	No
1036	Kismat Nangbahara	0	0	0	0	0	0	0	No	Yes	Yes	Yes	No	No	No	No
1037	Nangbahara	0	0	0	0	0	0	0	No	Yes	No	Yes	No	No	Yes	No
1038	Basantapur	0	0	0	0	0	0	0	No	Yes	No	Yes	No	No	Yes	No
1039	Harishchandrapur	0	0	0	1	1	1	0	No	Yes	Yes	Yes	No	No	Yes	No
1040	Agra	0	0	0	0	0	0	0	No	No	Yes	No	No	No	Yes	No

Availability of toilet & others Yes / No				Communication and transport facilities (If amenities available code -Yes is given except for Village Pin Code ,If not available within the village , the distance range code viz; a for < 5 Kms, b for 5-10 Kms and c for 10+ kms of nearest place where facility is available is given).									
Community toilet including bath.	Community toilet excluding bath.	Rural sanitary mart or sanitary hardware outlet available near the village.	Community bio- gas or recycle of waste for productive use.	Post office(PO)	Sub post office (SPO)	Post & Telegraph office (P&TO)	Village Pin Code	Telephones (Land lines)	Public call office (PCO)	Mobile phone coverage	Name of Village	Serial Number	
47	48	49	50	51	52	53	54	55	56	57	2	1	
No	No	No	No	a	a	c	732122	a	a	a	Perapur	998	
No	No	No	No	Yes	a	c	732122	Yes	a	Yes	Tapsahar	999	
No	No	No	No	Yes	b	b	732138	b	b	b	Binodpur	1000	
No	No	No	No	a	a	a	732138	a	b	b	Kalmegha	1001	
No	No	No	No	a	a	a	732138	a	b	b	Jahanabad	1002	
No	No	No	No	a	b	b	732138	a	b	b	Nimnail	1003	
No	No	No	No	b	a	b	732122	b	b	b	Pirgachhi	1004	
No	No	No	No	b	a	b	732122	b	b	b	Hiyatpur	1005	
No	No	No	No	c	a	b	732122	c	c	Yes	Bijail	1006	
No	No	No	No	b	Yes	b	732138	b	b	b	Pannapur	1007	
No	No	No	No	c	Yes	c	732122		b	Yes	Chakli	1008	
											Bilpani Bhenda	1009	
No	No	No	No	c	c	c	732138	c	b	b	Dalla	1010	
											Pathar Dhardenda	1011	
											Pathar Jugi	1012	
No	No	No	No	a	c		732122	b	c	Yes	Aragachhi	1013	
											Pathar Islampur	1014	
											Angarpota	1015	
											Telnai	1016	
											Purba Basudebpur	1017	
											Kadaripara	1018	
											Sital Kursi	1019	
											Poali	1020	
											Pathar Dojat	1021	
											Bali Simla	1022	
											Sasinda	1023	
											Pathar Sibram	1024	
											Pathar Harishchandrapur	1025	
No	No	No	No	b		c	732121	a	b	Yes	Kuchiamor	1026	
No	No	No	No	c	a	c	732122	Yes	b	a	Pathar Nandagar	1027	
No	No	No	No	c	c	c	732122	Yes	c	b	Pathar Sasuli	1028	
No	No	No	No	c	c	Yes	732122	Yes	b	b	Jagajjibanpur	1029	
No	No	No	No	c	c	c	732122	b	b	Yes	Dharenda	1030	
No	No	No	No	c	c	c	732122	b	Yes	b	Bankail Bishnupur	1031	
No	No	No	No	c		c	732122	Yes	a	Yes	Bankail	1032	
No	No	No	No	c	a	c	732122	c	c	Yes	Tulshidanga	1033	
No	No	No	No	c	a	c	732122	c	c	Yes	Palashdanga	1034	
No	No	No	No	c	b	c	732122	Yes	b	Yes	Bahadurpur	1035	
Yes	Yes	No	No	b		c	732122	a	b	b	Kismat Nangbahara	1036	
No	No	No	No	b	b	c	732122	a	b	b	Nangbahara	1037	
No	No	No	No	c	Yes	c	732122	a	a	Yes	Basantapur	1038	
No	No	No	No	c	Yes	c	732122	Yes	Yes	Yes	Harischandrapur	1039	
No	No	No	No	c	a	c	732122	Yes	a	Yes	Agra	1040	

Communication and transport facilities (If amenities available code -Yes is given except for Village Pin Code ,If not available within the village , the distance range code viz; a for < 5 Kms, b for 5-10 Kms and c for 10+ kms of nearest place where facility is available is given).												Village connected to highway (If amenities available code viz; a for < 5 Kms, b for 5-10 Kms and c for 10+ kms of nearest place where facility is available is given).				
Serial Number	Name of Village	Internet cafes/ Common service centre (CSC)	Private courier facility	Bus service (Public & Private)	Railway stations	Auto/Modified Autos	Taxis and Vans	Tractors	Cycle-pulled rickshaws(Manual & Machine driven)	Carts driven by animals	Sea /River ferry service	Connected to national highway(NH)	Connected to state highway(SH)	Connected to major district road (MDR)	Connected to others district road	Pucca roads
1	2	58	59	60	61	62	63	64	65	66	67	68	69	70	71	72
998	Perapur	c	a	a	c	c	Yes	c	a	a	a					a
999	Tapsahar	c	a	a	c	c	c	c	Yes	Yes	Yes	b	a	Yes	c	a
1000	Binodpur	b	b	b	c	b	a	c	Yes	a	c	a	a	Yes	c	b
1001	Kalmegha	c	a	a	c	c	a	c	Yes	c	c		c		c	Yes
1002	Jahanabad	c	b	a	c	c	a	b	Yes	c	c	c	a	c		a
1003	Nimnail	b	c	a	c	c	a	b	a	c	c	a	c	a	c	Yes
1004	Pirgachhi	b	b	b	c	b	b	b	Yes	a	b	c	b	b	Yes	a
1005	Hiyatpur	b	b	b	c	b	b	b	Yes	a	c	c	b	b	Yes	Yes
1006	Bijail	c	c	a	c	c	a	b	Yes	Yes	c	c	b		Yes	a
1007	Pannapur	b	b	b	c	b	b	b	Yes	a	b	c	b	b	Yes	Yes
1008	Chakli	b	b	b	c	b	Yes	b	Yes	Yes	Yes	c	b	c	b	Yes
1009	Bilpani Bhenda															
1010	Dalla	b	b	b	c	c	b	b	Yes	Yes	c				Yes	Yes
1011	Pathar Dhardenda															
1012	Pathar Jugi															
1013	Aragachhi	b	c	b	c	c	a	b	Yes	Yes	c				Yes	Yes
1014	Pathar Islampur															
1015	Angarpota															
1016	Telnai															
1017	Purba Basudebpur															
1018	Kadaripara															
1019	Sital Kursi															
1020	Poali															
1021	Pathar Dojat															
1022	Bali Simla															
1023	Sasinda															
1024	Pathar Sibram															
1025	Pathar Harishchandrapur															
1026	Kuchiamor	b	b	b	c	c	b	c	Yes	Yes	b					Yes
1027	Pathar Nandagar	c	c	b	c	b	b	Yes	Yes	Yes	c	c	b	b	b	a
1028	Pathar Sasuli	c	c	c	c	c	c	c	Yes	Yes	c	c	c	c	c	a
1029	Jagajjibanpur	c	c	b	c	b	b	c	Yes	Yes	c	c	b	b	b	a
1030	Dharenda	b	b	b	c	c	b	b	Yes	Yes	c	c	c	b	a	a
1031	Bankail Bishnupur	b	b	a	b	b	b	Yes	b	Yes	c	c	c	b	b	Yes
1032	Bankail	c	b	c	c	c	a	b	a	b	c	c	b		Yes	a
1033	Tulshidanga	c	c	a	c	c	b	c	Yes	Yes	c	c	c	c	c	a
1034	Palashdanga	c	c	a	c	c	Yes	c	Yes	Yes	c	c	c	c	c	Yes
1035	Bahadurpur	c	b	b	c	b	b	b	Yes	Yes	c		b		Yes	a
1036	Kismat Nangbahara	b	b	c	c	c	a	b	Yes	Yes	c	c	b	a		Yes
1037	Nangbahara	b	b	a	c	c	Yes	b	Yes	a	c	c	b	a	a	a
1038	Basantapur	a	c	a	c	a	a	a	Yes	Yes	c	c	c	c	c	Yes
1039	Harishchandrapur	c	c	b	c	c	Yes	c	Yes	Yes	c	c	c	c	c	Yes
1040	Agra	a	c	a	c	c	Yes	Yes	Yes	Yes	a	c	c		Yes	Yes

ys,village roads, banks & credit societies
 :-Yes is given, If not available within the
 code viz; a for < 5 Kms, b for 5-10 Kms
 place where facility is available is given).

Availability of miscellaneous facilities (If amenities available code -Yes is given, If not
 available within the village , the distance range code viz; a for < 5 Kms, b for 5-10 Kms
 and c for 10+ kms of nearest place where facility is available is given).

Kutchcha roads	Water bounded macadam(WBM) roads	Navigable waterway (river/canal)(NW)	Footpaths (FP)	Commercial & Co-operative Banks	ATM	Agricultural Credit Societies	Self-Help Group (SHG)	Public distribution system (PDS) shop	Mandis / Regular market	Weekly Haat	Agricultural marketing society	Integrated Child Development Scheme (Nutritional Centres)	Anganwadi Centre (Nutritional Centres)	Others (Nutritional Centres)	Name of Village	Serial Number
73	74	75	76	77	78	79	80	81	82	83	84	85	86	87	2	1
a			Yes	b	c	c	Yes	Yes	c	b	Yes	Yes	Yes	Yes	Perapur	998
Yes	a	b	Yes	Yes	c	Yes	Yes	Yes	c	b	a	Yes	Yes	Yes	Tapsahar	999
a		b	Yes	b	c	c	Yes	Yes	c	a	a	c	Yes	Yes	Binodpur	1000
Yes		b	Yes	b	c	c	Yes	Yes	c	a	a	Yes	Yes	Yes	Kalmegha	1001
a		b	a	b	c	c	Yes	a	c	a	a	a	Yes	Yes	Jahanabad	1002
a	a	b	b	b	c	c	Yes	a	c	b	b	Yes	Yes	Yes	Nimnail	1003
a	a	a	Yes	b	c	c	Yes	b	c	Yes	b	Yes	Yes	Yes	Pirgachhi	1004
Yes	a	a	Yes	b	c	c	Yes	b	c	a	b	Yes	Yes	Yes	Hiyatpur	1005
Yes			Yes	a	c	c	a	Yes	Yes	b	Yes	Yes	Yes	Yes	Bijail	1006
a	a	a	Yes	b	c	c	Yes	b	c	Yes	b	Yes	Yes	Yes	Pannapur	1007
a	Yes		Yes	b	c	c	Yes	b	b	Yes	Yes	Yes	Yes	Yes	Chakli	1008
															Bilpani Bhenda	1009
Yes		a	Yes	Yes	c	c	Yes	c	b	Yes	c	Yes	Yes	Yes	Dalla	1010
															Pathar Dhardenda	1011
															Pathar Jugi	1012
Yes			Yes	c	c	c	Yes	Yes	c	b	Yes	Yes	Yes	Yes	Aragachhi	1013
															Pathar Islampur	1014
															Angarpota	1015
															Telnai	1016
															Purba Basudebpur	1017
															Kadaripara	1018
															Sital Kursi	1019
															Poali	1020
															Pathar Dojat	1021
															Bali Simla	1022
															Sasinda	1023
															Pathar Sibram	1024
															Pathar Harishchandrapur	1025
a			Yes	b	c	c	Yes	Yes	Yes	b	Yes	Yes	Yes	Yes	Kuchiamor	1026
Yes	a	c	Yes	b	c	c	Yes	b	c	a	b	Yes	Yes	Yes	Pathar Nandagar	1027
Yes	c	c	Yes	b	c	c	Yes	a	b	b	a	Yes	Yes	Yes	Pathar Sasuli	1028
Yes	c	c	Yes	b	c	Yes	Yes	b	Yes	Yes	Yes	Yes	Yes	Yes	Jagajjibanpur	1029
Yes			Yes	b	b	c	Yes	b	c	Yes	c	Yes	Yes	Yes	Dharenda	1030
Yes			Yes	b	c	c	Yes	b	c	a	c	Yes	Yes	Yes	Bankail Bishnupur	1031
Yes							Yes	a	c	a	Yes	Yes	Yes	Yes	Bankail	1032
Yes	Yes	c	c	b	c	c	Yes	a	b	a	b	Yes	c	Yes	Tulshidanga	1033
Yes	Yes	c	c	b	c	c	Yes	Yes	c	a	b	c	Yes	b	Palashdanga	1034
Yes			Yes	b	c	c	a	a	Yes	Yes	b	c	Yes	Yes	Bahadurpur	1035
a			Yes	b	c	c	a	Yes	c	a	Yes	Yes	a	Yes	Kismat Nangbahara	1036
Yes			Yes	b	c	c	Yes	a	c	a	a	Yes	Yes	Yes	Nangbahara	1037
a	c	b	c	a	c	c	Yes	a	c	a	a	a	Yes	Yes	Basantapur	1038
Yes	c	c	Yes	b	c	b	Yes	c	Yes	b	c	Yes	c	Yes	Harischandrapur	1039
Yes		a	Yes		a	c	Yes	a	c	a	a	Yes	Yes	Yes	Agra	1040

Availability of miscellaneous facilities (If amenities available code -Yes is given, If not available within the village , the distance range code viz; a for < 5 Kms, b for 5-10 Kms and c for 10+ kms of nearest place where facility is available is given).												Availability of electricity (Yes/No)			
Serial Number	Name of Village	ASHA (Accredited Social Health Activist)	Community centre with/without TV	Sports Field,	Sports Club / Recreation Centre	Cinema / Video Hall	Public Library	Public Reading Room	Newspaper Supply	Assembly Polling station	Birth & Death Registration Office	Power Supply for Domestic Use (ED)	Power Supply for Agricultural Use (EAG)	Power Supply for Commercial Use (EC)	Power Supply for All Uses (EA)
1	2	88	89	90	91	92	93	94	95	96	97	98	99	100	101
998	Perapur	Yes	Yes	Yes	Yes	b	b	b	b	b	b	Yes	No	No	No
999	Tapsahar	b	Yes	Yes	b	b	b	b	b	Yes	b	Yes	No	No	No
1000	Binodpur	b	b	b	b	b	b	b	b	a	b	Yes	No	No	No
1001	Kalmegha	a	a	a	a	a	a	a	a	a	a	Yes	No	No	No
1002	Jahanabad	a	a	Yes	a	a	a	a	a	a	b	Yes	No	No	No
1003	Nimnail	Yes	b	a	b	b	b	b	b	Yes	b	Yes	No	No	No
1004	Pirgachhi	b	b	Yes	b	b	b	a	b	a	Yes	Yes	No	No	No
1005	Hiyatpur	Yes	Yes	b	b	b	b	b	b	a	b	Yes	No	No	No
1006	Bijail	Yes	c	Yes	a	Yes	Yes	Yes	Yes	Yes	Yes	Yes	No	No	No
1007	Pannapur	c	b	a	b	b	b	b	b	Yes	c	Yes	No	No	No
1008	Chakli	Yes	Yes	Yes	c	b	Yes	Yes	c	Yes	c	Yes	No	No	No
1009	Bilpani Bhenda														
1010	Dalla	Yes	Yes	Yes	Yes	Yes	Yes	b	Yes	Yes	Yes	Yes	No	No	No
1011	Pathar Dhardenda														
1012	Pathar Jugi														
1013	Aragachhi	Yes	Yes	Yes	Yes	c	Yes	Yes	Yes	Yes	b	Yes	No	No	No
1014	Pathar Islampur														
1015	Angarpota														
1016	Telnai														
1017	Purba Basudebpur														
1018	Kadaripara														
1019	Sital Kursi														
1020	Poali														
1021	Pathar Dojat														
1022	Bali Simla														
1023	Sasinda														
1024	Pathar Sibram														
1025	Pathar Harishchandrapur														
1026	Kuchiamor	a	c	a	c	c	c	c	c	a	Yes	Yes	No	No	No
1027	Pathar Nandagar	a	c	a	b	c	b	c	b	a	a	Yes	No	No	No
1028	Pathar Sasuli	a	c	a	c	c	c	c	c	a	c	Yes	No	No	No
1029	Jagajjibanpur	Yes	c	a	c	c	c	c	b	Yes	a	Yes	No	No	No
1030	Dharenda	a	b	Yes	c	b	b	b	b	a	a	Yes	No	No	No
1031	Bankail Bishnupur	Yes	b	b	b	b	b	b	a	Yes	a	Yes	No	No	No
1032	Bankail	a	Yes	Yes	c	c	Yes	Yes	Yes	Yes	a	Yes	No	No	No
1033	Tulshidanga	b	a	b	b	c	b	b	a	Yes	Yes	Yes	No	No	No
1034	Palashdanga	Yes	b	c	b	b	Yes	a	Yes	Yes	Yes	Yes	No	No	No
1035	Bahadurpur	a	b	a	b	c	b	b	b	Yes	Yes	Yes	No	No	No
1036	Kismat Nangbahara	a	b	a	b	c	Yes	b	b	a	Yes	Yes	No	No	No
1037	Nangbahara	Yes	c	a	c	c	a	c	c	a	a	Yes	Yes	Yes	Yes
1038	Basantapur	Yes	c	a	c	c	c	c	c	a	b	Yes	No	No	No
1039	Harishchandrapur	Yes	c	Yes	c	c	c	c	c	Yes	b	Yes	No	No	No
1040	Agra	Yes	a	Yes	c	c	a	a	a	Yes	a	Yes	No	No	No

Nearest Town		Land Use							
		Area under different types of land use (in hectares rounded up to one decimal place)							
Name	Distance range code i.e. a for < 5 Kms, b for 5-10 Kms and c for 10+ kms .	Forests	Area under Non-agricultural Uses	Barren and Un-cultivable land	Permanent Pastures and Other Grazing Lands	Land Under Miscellaneous Tree Crops etc.	Culturable Waste Land	Name of Village	Serial Number
102	103	104	105	106	107	108	109	2	1
ENGLISH BAZAR c		0	54	0	0	0	5.8	Perapur	998
ENGLISH BAZAR c		0	19.9	0	0	0	5.2	Tapsahar	999
ENGLISH BAZAR c		0	72.8	0	0	0	6	Binodpur	1000
ENGLISH BAZAR c		0	8.5	0	0	0	1.6	Kalmegha	1001
ENGLISH BAZAR c		0	53.5	0	0	0	1.6	Jahanabad	1002
ENGLISH BAZAR c		0	25.4	0	0	0	0.8	Nimnail	1003
ENGLISH BAZAR c		0	3.3	0	0	0	0	Pirgachhi	1004
ENGLISH BAZAR c		0	2.9	0	0	0	0	Hiyatpur	1005
ENGLISH BAZAR c		0	4	0	0	0	0	Bijail	1006
ENGLISH BAZAR c		0	8.6	0	0	0	0	Pannapur	1007
ENGLISH BAZAR c		0	17.5	0	0	0	0	Chakli	1008
		0	11.9	0	0	0	0	Bilpani Bhenda	1009
ENGLISH BAZAR c		0	4.2	0	0	0	0	Dalla	1010
		0	1.4	0	0	0	0	Pathar Dhardenda	1011
		0	4.6	0	0	0	0	Pathar Jugi	1012
ENGLISH BAZAR c		0	2.6	0	0	0	0	Aragachhi	1013
		0	2	0	0	0	0	Pathar Islampur	1014
		0	4.8	0	0	0	0	Angarpota	1015
		0	7.8	0	0	0	0	Telnai	1016
		0	3.8	0	0	0	0	Purba Basudebpur	1017
		0	10	0	0	0	0	Kadaripara	1018
		0	3.8	0	0	0	0	Sital Kursi	1019
		0	20.1	0	0	0	0	Poali	1020
		0	8.8	0	0	0	9.1	Pathar Dojat	1021
		0	3.2	0	0	0	0	Bali Simla	1022
		0	16.3	0	0	0	0	Sasinda	1023
		0	2.6	0	0	0	0	Pathar Sibram	1024
		0	1.3	0	0	0	0	Pathar Harishchandrapur	1025
ENGLISH BAZAR c		0	6.7	0	0	0	0	Kuchiamor	1026
ENGLISH BAZAR c		0	1.7	0	0	0	0	Pathar Nandagar	1027
ENGLISH BAZAR c		0	2.6	0	0	0	0	Pathar Sasuli	1028
ENGLISH BAZAR c		0	11.4	0	0	0	0	Jagajjibanpur	1029
ENGLISH BAZAR c		0	2.1	0	0	0	0	Dharenda	1030
ENGLISH BAZAR c		0	5	0	0	0	0	Bankail Bishnupur	1031
ENGLISH BAZAR c		0	6.5	0	0	0	0	Bankail	1032
ENGLISH BAZAR c		0	10.5	0	0	0	2.4	Tulshidanga	1033
ENGLISH BAZAR c		0	15.5	0	0	0	1.2	Palashdanga	1034
ENGLISH BAZAR c		0	10	0	0	0	3.7	Bahadurpur	1035
ENGLISH BAZAR c		0	18.1	0	0	0	1.2	Kismat Nangbahara	1036
ENGLISH BAZAR c		0	13.6	0	0	0	8	Nangbahara	1037
ENGLISH BAZAR c		35.4	4.8	0	0	0	0	Basantapur	1038
ENGLISH BAZAR c		0	21	0	0	0	3.8	Harishchandrapur	1039
ENGLISH BAZAR b		0	19.5	0	0	0	4.1	Agra	1040

Land Use												
Area under different types of land use (in hectares rounded up to one decimal place)							Area irrigated by source (in hectare).					
Serial Number	Name of Village	Fallow lands other than current fallows	Current Fallows	Net Area Sown	Total Irrigated Land Area	Total Un-irrigated Land Area	Canals (C)	Wells/Tube-wells(W/TW)	Tanks/Lakes(T/L)	Water Falls(WF)	Others(O)	
1	2	110	111	112	113	114	115	116	117	118	119	
998	Perapur	0	0	301.1	82.4	218.7	0	0	0	0	82.4	
999	Tapsahar	0	0	182.6	22.9	159.7	0	0	0	0	22.9	
1000	Binodpur	0	0	225.4	99.4	126	0	0	0	0	99.4	
1001	Kalmegha	0	0	97.2	33.8	63.4	0	33.8	0	0	0	
1002	Jahanabad	0	0	56.7	47.6	9.1	0	0	0	0	47.6	
1003	Nimnail	0	0	98.3	66.6	31.7	0	0	0	0	66.6	
1004	Pirgachhi	0	0	47.9	41.4	6.5	0	20.2	0	0	21.2	
1005	Hiyatpur	0	0	59.1	51	8.1	0	0	6	0	45	
1006	Bijail	0	0	383.6	18.2	365.4	0	0	16	0	2.2	
1007	Pannapur	0	0	264.7	238.4	26.3	0	0	153.2	0	85.2	
1008	Chakli	0	0	611.3	430.7	180.6	0	16	71	0	343.6	
1009	Bilpani Bhenda	0	0	92.3	51.8	40.5	0	51.8	0	0	0	
1010	Dalla	0	0	479.1	398.5	80.6	0	0	73	0	325.5	
1011	Pathar Dhardenda	0	0	74.9	40.9	34	0	0	0	0	40.9	
1012	Pathar Jugi	0	0	87	47.7	39.3	0	0	0	0	47.7	
1013	Aragachhi	0	0	55	24.2	30.9	0	24.2	0	0	0	
1014	Pathar Islampur	0	0	36.8	34.3	2.6	0	0	10	0	24.3	
1015	Angarpota	0	0	94.3	53.8	40.5	0	53.8	0	0	0	
1016	Telnai	0	0	161.9	152.9	8.9	0	0	152.9	0	0	
1017	Purba Basudebpur	0	0	248.9	93.5	155.4	0	0	85	0	8.5	
1018	Kadaripara	0	0	60.7	27.7	33	0	7.5	18	0	2.2	
1019	Sital Kursi	0	0	52.6	23.2	29.4	0	7	15	0	1.2	
1020	Poali	0	0	200.3	200.3	0	70.9	0	8	0	121.4	
1021	Pathar Dojat	0	0	40	25.7	14.4	0	13.3	12.3	0	0	
1022	Bali Simla	0	0	161.9	153.9	7.9	0	0	0	0	153.9	
1023	Sasinda	0	0	174	66	108	0	0	66	0	0	
1024	Pathar Sibram	0	0	85.5	50.1	35.5	0	0	2.1	0	47.9	
1025	Pathar Harishchandrapur	0	0	48.6	13.8	34.7	0	0	0	0	13.8	
1026	Kuchiamor	0	0	56.6	40.3	16.3	0	0	36	0	4.3	
1027	Pathar Nandagar	0	0	109.2	31.3	77.9	0	7	21.2	0	3.1	
1028	Pathar Sasuli	0	0	85	52.5	32.5	0	8	42.5	0	2	
1029	Jagajjibanpur	0	0	352.1	321.8	30.3	0	301.5	18.2	0	2	
1030	Dharenda	0	0	233.7	180.3	53.3	0	25.3	30	0	125	
1031	Bankail Bishnupur	0	0	108.4	93.2	15.2	0	0	18.2	0	75	
1032	Bankail	0	0	173.9	155.9	18	0	0	0	0	155.9	
1033	Tulshidanga	0	0	98	24.1	73.9	0	0	24.1	0	0	
1034	Palashdanga	0	0	53.5	22.7	30.8	0	0	0	0	22.7	
1035	Bahadurpur	0	0	82.1	74.1	8	0	0	0	0	74.1	
1036	Kismat Nangbahara	0	0	20	16.1	3.9	0	0	0	0	16.1	
1037	Nangbahara	0	0	83	70	13	0	5	9	0	56	
1038	Basantapur	0	0	40.7	13.3	27.4	0	6.1	7.2	0	0	
1039	Harishchandrapur	0	0	199	87.9	111.1	0	77	0	0	10.9	
1040	Agra	0	0	424.9	143.6	281.3	0	100.6	10.2	0	32.8	

Name of three most important commodities manufactured			Name of Village	Serial Number
First	Second	Third		
120	121	122	2	1

Perapur	998
Tapsahar	999
Binodpur	1000
Kalmegha	1001
Jahanabad	1002
Nimnail	1003
Pirgachhi	1004
Hiyatpur	1005
Bijail	1006
Pannapur	1007
Chakli	1008
Bilpani Bhenda	1009
Dalla	1010
Pathar Dhardenda	1011
Pathar Jugi	1012
Aragachhi	1013
Pathar Islampur	1014
Angarpota	1015
Telnai	1016
Purba Basudebpur	1017
Kadaripara	1018
Sital Kursi	1019
Poali	1020
Pathar Dojat	1021
Bali Simla	1022
Sasinda	1023
Pathar Sibram	1024
Pathar Harishchandrapur	1025
Kuchiamor	1026
Pathar Nandagar	1027
Pathar Sasuli	1028
Jagajjibanpur	1029
Dharenda	1030
Bankail Bishnupur	1031
Bankail	1032
Tulshidanga	1033
Palashdanga	1034
Bahadurpur	1035
Kismat Nangbahara	1036
Nangbahara	1037
Basantapur	1038
Harischandrapur	1039
Agra	1040

Rice

Serial Number	Name of Village	Location code no.	Total area of the village (in hectares rounded up to one decimal place)	Total population (2011 census)	Number of households (2011 census)	Number of educational amenities available in village, the distance range code viz; a for 0-5 kms, b for 5-10 kms, c for 10+ kms of nearest place where available							
						Pre-Primary school (PP)	Primary school (P)	Middle school (M)	Secondary School (S)	Senior Secondary school (SS)	Degree college of arts science & commerce (ASC)	Engineering college(EC)	Medical college (MC)
1	2	3	4	5	6	7	8	9	10	11	12	13	14
1041	Bhabanipur	313009	193.4	984	195	a	a	a	a	a	c	c	c
1042	Bhairabpur	313010	146.7	648	149	2	2	a	b	b	c	c	c
1043	Bishnupur	313011	71	432	103	a	a	a	a	a	c	c	c
1044	Uttar Brindabanbati	313012	43.2	50	9	a	a	a	a	a	c	c	c
1045	Bhabuk	313013	265.6	1675	390	1	1	b	a	a	c	c	c
1046	Jiapur	313014	34.3	0	0								
1047	Kismatdaudpur	313015	59.4	309	76	1	1	b	b	b	c	c	c
1048	Daudpur	313016	72.2	287	68	1	1	a	b	b	c	c	c
1049	Manikora	313017	169	738	187	1	1	1	1	1	c	c	c
1050	Jaypur	313018	177.6	827	191	1	1	a	a	a	c	c	c
1051	Lonsa	313019	232.3	1344	333	2	1	b	b	b	c	c	c
1052	Chaksukur	313020	298.6	1417	337	2	2	b	b	b	c	c	c
1053	Nimbari	313021	88.9	596	138	1	1	a	a	a	c	c	c
1054	Jajail	313022	82.1	268	63	a	a	b	a	a	c	c	c
1055	Walis Nagar	313023	45.7	180	45	a	a	a	a	a	c	c	c
1056	Gopalpur	313024	227	977	214	1	1	b	b	b	c	c	c
1057	Kathal Banpur	313025	252.7	1020	236	2	2	a	a	a	c	c	c
1058	Haripur	313026	171.1	867	195	2	2	b	b	b	c	c	c
1059	Rampur	313027	59.1	169	42	a	a	b	b	b	c	c	c
1060	Dhananjaya	313028	126.2	437	101	1	1	1	b	b	c		
1061	Jiakandar	313029	92.5	475	114	1	1	a	b	b	c	c	c
1062	Harinathpur	313030	148.9	337	84	a	a	a	b	b	c	c	c
1063	Jaydebpur	313031	85	839	191	1	1	1	b	b	c	c	c
1064	Kotalpur	313032	149.6	973	212	1	1	a	b	b	c	c	c
1065	Madasi Danga	313033	170	0	0								
1066	Kaichana	313034	102.8	0	0								
1067	Nayandob	313035	55	0	0								
1068	Bharila	313036	103.7	0	0								
1069	Bhola Baona	313037	113.7	0	0								
1070	Pathar Kandi	313038	36	0	0								
1071	Nunchora	313039	114.7	0	0								
1072	Kanchana	313040	55.7	0	0								
1073	Dighal Kandi	313041	121.4	0	0								
1074	Suchal Mahamadpur	313042	92.9	156	30	a	a	a	b	b	c	c	c
1075	Adampur	313043	106.7	696	140	a	a	a	b	b	c	c	c
1076	Aliarpur	313044	98.6	0	0								
1077	Dabur	313045	50.4	0	0								
1078	Pathar Mirzabad	313046	80.1	0	0								
1079	Sundarpur	313047	52	0	0								
1080	Mirzabad	313048	48.1	156	36	a	a	a	b	b	c	c	c
1081	Pathar Chapar	313049	53.3	0	0								
1082	Jotkabir	313050	209.2	870	192	1	1	a	a	c	c	c	c
1083	Chapar Danga	313051	95.9	249	52	a	a	a	a	c	c	c	c

- Village Directory

(As in 2009)

le. (If not available within the < 5 Kms, b for 5-10 Kms and c cility is available is given).						Number of Medical Amenities available. (If not available within the village , the distance range code viz; a for < 5 Kms, b for 5-10 Kms and c for 10+ kms of nearest place where facility is available is given).						Name of Village	Serial Number					
Management institute (MI)	Polytechnic (Pt)	Vocational training school /ITI	Non-formal training centre (NFTC)	Special school for disabled (SSD)	Others (specify)	Community health centre (CHC)	Primary health centre (PHC)	Primary health sub centre (PHS)	Maternity and child welfare centre (MCW)	T.B. clinic (TBC)	Hospital-allopathic (HA)			Hospital-alternative medicine (HO)	Dispensary (D)	Veterinary hospital (VH)	Mobile health clinic (MHC)	Family welfare centre (FWC)
15	16	17	18	19	20	21	22	23	24	25	26	27	28	29	30	31	2	1
c	c	c	c	c		c	b	a	c	c	c	c	a	c	a	c	Bhabanipur	1041
c	c	c	c	c		c	b	a	c	c	c	c	a	c	c	c	Bhairabpur	1042
c	c	c	c	c		c	b	a	c	c	c	c	a	c	c	c	Bishnupur	1043
c	c	c	c	c		c	b	a	c	c	c	c	a	c	c	c	Uttar Brindabanbati	1044
c	c	c	c	c		c	a	a	c	c	c	c	a	c	c	c	Bhabuk	1045
																	Jiapur	1046
c	c	c	c	c			b		c	c	c						Kismatdaudpur	1047
c	c	c	c	c				1	c	c	c						Daudpur	1048
c	c	c	c	c		c		1	a	c	c	c	c	a	c	a	Manikora	1049
c	c	c	c	c		c	c	a	c	c	c	c	c	c	c	c	Jaypur	1050
c	c	c	c	c		c	c	a	c	c	c	c	c	b		c	Lonsa	1051
c	c	c	c	c		c	c	a	c	c	c	c	c	c	c	c	Chaksukur	1052
c	c	c	c	c		c	c		c	c	c	c	c	b		c	Nimbari	1053
c	c	b	c	c		c	b		1	c	c	c		1	c	c	Jajail	1054
c	c	c	c	c		c	c	a	c	c	c	c	c	c		c	Walis Nagar	1055
c	c	c	c	c		c	c	a	c	c	c	c	c	c		c	Gopalpur	1056
c	c	c	c	c		c	b	a	c	c	c	c	a	c	c	c	Kathal Banpur	1057
c	c	c	c	c		c	b	a	c	c	c	c	a	c	c	c	Haripur	1058
c	c	b	c	c		c	a	a	c	c	c	c	b	c	c	c	Rampur	1059
	c	b	c	c		c	c		1	c	c	c	b	c	c	c	Dhananjaya	1060
c	c	c	c	c		c	c	a	c	c	c	c	b	c	b	c	Jiakandar	1061
c	c	c	c	c		c	b	a	c	c	c	c	b	c	c	c	Harinathpur	1062
c	c	c	c	c		c	c		1	c	c	c	b	c	c	c	Jaydebpur	1063
c	c	c	c	c		c	c	a	c	c	c	c	b	c	c	c	Kotalpur	1064
																	Madasi Danga	1065
																	Kaichana	1066
																	Nayandob	1067
																	Bharila	1068
																	Bhola Baona	1069
																	Pathar Kandi	1070
																	Nunchora	1071
																	Kanchana	1072
																	Dighal Kandi	1073
c	c	c	c	c		c	b	a	c	c	c	c	b	a	c	c	Suchal Mahamadpur	1074
c	c	c	c	c		c	b	a	c	c	c	c	b	c	c	c	Adampur	1075
																	Aliarpur	1076
																	Dabur	1077
																	Pathar Mirzabad	1078
																	Sundarpur	1079
c	c	c		c		c	c	a	c	c	c	c	b	c	c	c	Mirzabad	1080
																	Pathar Chapar	1081
c	c	b	c	c		c	c	c	c	c	c	c	c	c	c	c	Jotkabir	1082
c	c	b	c	c	c	c	c	c	c	c	c	c	a	c	c	a	Chapar Danga	1083

Serial Number	Name of Village	Number of Non-Government Medical Amenities available.							Availability of drinking water - Yes / No							
		Charitable non Govt. hospital/Nursing home.	Medical practitioner with MBBS Degree	Medical practitioner with other degree	Medical practitioner with no degree	Traditional practitioner and faith healer	Medicine Shop	Others	Tap water (Treated/Untreated)	Well water (Covered / Uncovered well)	Hand Pump	Tube wells / Bore well	Spring	River / Canal	Tank / Pond / Lake	Others
1	2	32	33	34	35	36	37	38	39	40	41	42	43	44	45	46
1041	Bhabanipur	0	0	0	0	0	0	0	No	No	Yes	No	No	No	Yes	No
1042	Bhairabpur	0	0	0	0	0	0	0	No	No	Yes	No	No	No	Yes	No
1043	Bishnupur	0	0	0	0	0	0	0	No	No	Yes	No	No	No	Yes	No
1044	Uttar Brindabanbati	0	0	0	0	0	0	0	No	No	Yes	No	No	No	Yes	No
1045	Bhabuk	0	0	0	0	0	0	0	No	No	Yes	No	No	No	Yes	No
1046	Jiapur															
1047	Kismatdaudpur	0	0	0	0	0	0	0	No	Yes	No	Yes	No	No	Yes	No
1048	Daudpur	0	0	0	0	0	0	0	No	Yes	Yes	Yes	No	No	No	No
1049	Manikora	0	0	0	0	0	0	0	No	No	Yes	No	No	No	Yes	No
1050	Jaypur	0	0	0	0	0	0	0	No	Yes	Yes	No	No	No	Yes	No
1051	Lonsa	0	0	0	2	0	0	0	No	Yes	Yes	Yes	No	No	Yes	No
1052	Chaksukur	0	0	2	1	0	0	0	No	Yes	Yes	No	No	No	Yes	No
1053	Nimbari	0	0	0	0	0	0	0	No	Yes	Yes	Yes	No	No	Yes	No
1054	Jajail	0	0	0	1	0	0	0	No	No	Yes	No	No	No	Yes	No
1055	Walis Nagar	0	0	0	0	0	0	0	No	Yes	Yes	No	No	No	Yes	No
1056	Gopalpur	0	0	0	0	0	0	0	No	Yes	Yes	Yes	No	No	Yes	No
1057	Kathal Banpur	0	0	0	0	0	0	0	No	No	Yes	No	No	No	Yes	No
1058	Haripur	0	0	0	0	0	0	0	No	No	Yes	No	No	No	Yes	No
1059	Rampur	0	0	0	0	0	0	0	No	No	Yes	No	No	No	Yes	No
1060	Dhananjaya	0	0	0	0	0	0	0	No	No	Yes	No	No	No	Yes	No
1061	Jiakandar	0	0	0	1	0	0	0	No	Yes	Yes	No	No	No	Yes	No
1062	Harinathpur	0	0	0	1	0	0	0	No	No	Yes	No	No	No	Yes	No
1063	Jaydebpur	0	0	0	1	0	0	0	No	No	Yes	Yes	No	No	Yes	No
1064	Kotalpur	0	0	0	1	0	0	0	No	No	Yes	No	No	No	Yes	No
1065	Madasi Danga															
1066	Kaichana															
1067	Nayandob															
1068	Bharila															
1069	Bhola Baona															
1070	Pathar Kandi															
1071	Nunchora															
1072	Kanchana															
1073	Dighal Kandi															
1074	Suchal Mahamadpur	0	0	0	0	0	0	0	No	No	Yes	No	No	No	Yes	No
1075	Adampur	0	0	0	0	0	0	0	No	No	Yes	No	No	No	Yes	No
1076	Aliarpur															
1077	Dabur															
1078	Pathar Mirzabad															
1079	Sundarpur															
1080	Mirzabad	0	0	0	0	0	0	0	No	No	Yes	No	No	No	Yes	No
1081	Pathar Chapar															
1082	Jotkabir	0	0	0	0	0	0	0	Yes	No	No	Yes	No	No	Yes	No
1083	Chapar Danga	0	0	0	0	0	0	0	No	Yes	Yes	No	No	No	Yes	No

Availability of toilet & others Yes / No				Communication and transport facilities (If amenities available code -Yes is given except for Village Pin Code ,If not available within the village , the distance range code viz; a for < 5 Kms, b for 5-10 Kms and c for 10+ kms of nearest place where facility is available is given).								
Community toilet including bath.	Community toilet excluding bath.	Rural sanitary mart or sanitary hardware outlet available near the village.	Community bio- gas or recycle of waste for productive use.	Post office(PO)	Sub post office (SPO)	Post & Telegraph office (P&TO)	Village Pin Code	Telephones (Land lines)	Public call office (PCO)	Mobile phone coverage	Name of Village	Serial Number
47	48	49	50	51	52	53	54	55	56	57	2	1
No	No	No	No	c	a	c	732122	a	a	Yes	Bhabanipur	1041
No	No	No	No	c	a	c	732122	a	a	Yes	Bhairabpur	1042
No	No	No	No	c	a	c	732122	Yes	a	Yes	Bishnupur	1043
No	No	No	No	c	a	c	732122	a	a	Yes	Uttar Brindabanbati	1044
No	No	No	No	c	a	c	732122	Yes	a	Yes	Bhabuk	1045
											Jiapur	1046
No	No	No	No			c	732122	Yes	b	Yes	Kismatdaudpur	1047
No	No	No	No	c	b	c	732122	Yes	b	Yes	Daudpur	1048
No	No	No	No	c	Yes	c	732122	Yes	Yes	Yes	Manikora	1049
No	No	Yes	No	c	a	c	732122	a	a	Yes	Jaypur	1050
No	No	Yes	No	a	c	c	732122	b	b	Yes	Lonsa	1051
No	No	Yes	No	c	a	c	732122	a	b	Yes	Chaksukur	1052
No	No	Yes	No	a	Yes	c	732122	Yes	a	Yes	Nimbari	1053
No	No	No	No	c	a	c	732122	Yes	Yes	Yes	Jajail	1054
No	No	Yes	No	a	c	c	732121	a	a	Yes	Walis Nagar	1055
No	No	Yes	No	Yes	c	c	732122	a	a	Yes	Gopalpur	1056
No	No	No	No	c	a	c	732122	a	a	Yes	Kathal Banpur	1057
No	No	No	No	c	a	c	732122	a	a	Yes	Haripur	1058
No	No	No	No	c	a	c	732122	a	a	Yes	Rampur	1059
No	No	No	No	c	a	c	732122	a	b	Yes	Dhananjaya	1060
No	No	No	No	c	a	c	732122	a	b	Yes	Jiakandar	1061
No	No	No	No	c	a	c	732122	b	b	Yes	Harinathpur	1062
No	No	No	No	c	a	c	732122	b	b	Yes	Jaydebpur	1063
No	No	No	No	c	Yes	c	732122	b	b	Yes	Kotalpur	1064
											Madasi Danga	1065
											Kaichana	1066
											Nayandob	1067
											Bharila	1068
											Bhola Baona	1069
											Pathar Kandi	1070
											Nunchora	1071
											Kanchana	1072
											Dighal Kandi	1073
No	No	No	No	c	a	c	732122	b	b	Yes	Suchal Mahamadpur	1074
No	No	No	No	c	a	c	732121	a	b	Yes	Adampur	1075
											Aliarpur	1076
											Dabur	1077
											Pathar Mirzabad	1078
											Sundarpur	1079
No	No	No	No	c	a	c	732122	a	b	Yes	Mirzabad	1080
											Pathar Chapar	1081
No	No	No	No	c	Yes	c	732122	c	c	Yes	Jotkabir	1082
No	No	No	No	c	Yes	c	732122	c	c	Yes	Chapar Danga	1083

Communication and transport facilities (If amenities available code -Yes is given except for Village Pin Code ,If not available within the village , the distance range code viz; a for < 5 Kms, b for 5-10 Kms and c for 10+ kms of nearest place where facility is available is given).													Village connected to highway (If amenities available code viz; a for < 5 Kms, b for 5-10 Kms and c for 10+ kms of nearest place where facility is available is given).			
Serial Number	Name of Village	Internet cafes/ Common service centre (CSC)	Private courier facility	Bus service (Public & Private)	Railway stations	Auto/Modified Autos	Taxis and Vans	Tractors	Cycle-pulled rickshaws(Manual & Machine driven)	Carts driven by animals	Sea /River ferry service	Connected to national highway(NH)	Connected to state highway(SH)	Connected to major district road (MDR)	Connected to others district road	Pucca roads
1	2	58	59	60	61	62	63	64	65	66	67	68	69	70	71	72
1041	Bhabanipur	a	c	a	c	c	Yes	Yes	Yes	Yes	a	c	c	a	a	a
1042	Bhairabpur	a	c	a	c	c	Yes	Yes	Yes	Yes	c	c	c	a	a	a
1043	Bishnupur	a	c	a	c	c	Yes	Yes	Yes	Yes	c					a
1044	Uttar Brindabanbati	a	c	a	c	c	Yes	Yes	Yes	Yes	c	c	c	a	Yes	a
1045	Bhabuk	a	c	Yes	c	c	Yes	Yes	Yes	Yes	c	c	c		Yes	Yes
1046	Jiapur															
1047	Kismatdaudpur	b	b	a	c	c	Yes	b	Yes	a	c	c	b			a
1048	Daudpur	c	c	b	c	b	b	b	Yes	c	c	b			Yes	a
1049	Manikora	a	c	Yes	c	c	Yes	Yes	Yes	Yes	a	c	c		Yes	Yes
1050	Jaypur	c	c	a	c	c	Yes	b	c	Yes	c	c	c	c	a	a
1051	Lonsa	b	c	Yes	c	c	Yes	c	Yes	a	c	c	c	c	a	a
1052	Chaksukur	b	b	b	c	c	a	c	Yes	c	c	c	c	c	Yes	Yes
1053	Nimbari	b	c	Yes	c	c	Yes	a	Yes	a	c	c	c	c	Yes	Yes
1054	Jajail	Yes	c	Yes	c	c	Yes	Yes	Yes	Yes	c	c	c		Yes	Yes
1055	Walis Nagar	b	c	a	c	c	a	Yes	a	a	c	c	c	c	a	a
1056	Gopalpur	a	c	a	c	c	a	c	a	a	c	c	c	c	b	a
1057	Kathal Banpur	a	c	a	c	c	Yes	a	Yes	Yes	c	c	c	a	Yes	a
1058	Haripur	a	c	a	c	c	a	Yes	Yes	Yes	b	c	c	a	a	a
1059	Rampur	a	c	a	c	c	Yes	Yes	Yes	Yes	b	c	c	a	Yes	a
1060	Dhananjaya	b	c	a	c	c	Yes	Yes	Yes	Yes	b	c	c	a	a	a
1061	Jiakandar	b	c	a	c	c	Yes	Yes	Yes	Yes	a	c	c	c	Yes	a
1062	Harinathpur	b	c	b	c	c	Yes	Yes	Yes	Yes	a	c	c	b	Yes	b
1063	Jaydebpur	b	c	b	c	c	Yes	Yes	Yes	Yes	a	c	c	b	Yes	b
1064	Kotalpur	b	c	b	c	c	Yes	Yes	Yes	Yes	a	c	c	b	a	b
1065	Madasi Danga															
1066	Kaichana															
1067	Nayandob															
1068	Bharila															
1069	Bhola Baona															
1070	Pathar Kandi															
1071	Nunchora															
1072	Kanchana															
1073	Dighal Kandi															
1074	Suchal Mahamadpur	b	c	b	c	c	Yes	Yes	Yes	Yes	a	c	c	b	Yes	b
1075	Adampur	b	c	a	c	c	a	a	Yes	Yes	c	c	c	a	a	a
1076	Aliarpur															
1077	Dabur															
1078	Pathar Mirzabad															
1079	Sundarpur															
1080	Mirzabad	b	c	a	c	c	Yes	Yes	Yes	Yes	a	c	c	a	Yes	a
1081	Pathar Chapar															
1082	Jotkabir	c	c	Yes	c	c	c	a	b	Yes	a	c	c		a	Yes
1083	Chapar Danga	c	c	Yes	c	c	c	a	a	Yes	b	c	c		a	Yes

ys,village roads, banks & credit societies :-Yes is given, If not available within the code viz; a for < 5 Kms, b for 5-10 Kms place where facility is available is given).							Availability of miscellaneous facilities (If amenities available code -Yes is given, If not available within the village , the distance range code viz; a for < 5 Kms, b for 5-10 Kms and c for 10+ kms of nearest place where facility is available is given).											
73	74	75	76	77	78	79	80	81	82	83	84	85	86	87	Name of Village	Serial Number		
Yes	a	Yes	a	c	c	Yes	a	c	a	b	Yes	Yes	Yes	Yes	Bhabanipur	1041		
Yes	a	Yes	a	c	c	Yes	a	c	a	a	Yes	Yes	Yes	Yes	Bhairabpur	1042		
Yes		Yes	a	c	c	Yes	a	c	a	a	Yes	Yes	Yes	Yes	Bishnupur	1043		
Yes	a	a	Yes	a	c	c	Yes	Yes	c	a	Yes	a	Yes	Yes	Uttar Brindabanbati	1044		
Yes		Yes	a	c	c	Yes	a	c	a	Yes	Yes	Yes	Yes	Yes	Bhabuk	1045		
															Jiapur	1046		
Yes			a		c	Yes	a	c	Yes	Yes	Yes	Yes	Yes	Yes	Kismatdaudpur	1047		
Yes			b	c	c	Yes	Yes	c	a	Yes	Yes	Yes	Yes	Yes	Daudpur	1048		
Yes	a	Yes	Yes	c	c	Yes	Yes	c	Yes	a	Yes	Yes	Yes	Yes	Manikora	1049		
Yes		Yes	a	c	c	Yes	a	c	a	a	Yes	Yes	Yes	Yes	Jaypur	1050		
Yes		Yes	a	c	c	Yes	b	c	a	c	Yes	Yes	Yes	Yes	Lonsa	1051		
Yes		Yes	a	c	c	Yes	Yes	c	Yes	c	Yes	Yes	Yes	Yes	Chaksukur	1052		
Yes		Yes	a	c	c	Yes	a	c	a	c	Yes	a	a		Nimbari	1053		
Yes	a	Yes	Yes	c	c	Yes	Yes	Yes	Yes	Yes	Yes	Yes	Yes	Yes	Jajail	1054		
Yes	b	Yes	a	c	c	Yes	a	c	a	a	a	a	Yes	Yes	Walis Nagar	1055		
Yes		Yes	a	c	c	Yes	a	c	Yes	a	Yes	Yes	Yes	Yes	Gopalpur	1056		
Yes	a	a	Yes	a	c	c	Yes	Yes	c	a	a	b	Yes	Yes	Kathal Banpur	1057		
Yes	b	b	a	a	c	c	Yes	Yes	c	a	a	Yes	a	Yes	Haripur	1058		
Yes	b	b	Yes	a	c	c	Yes	a	c	b	b	Yes	a	Yes	Rampur	1059		
Yes	c	b	Yes	b	c	c	Yes	Yes	c	a	b	Yes	b	Yes	Dhananjaya	1060		
Yes	c	a	Yes	b	c	c	Yes	a	b	a	b	Yes	b	Yes	Jiakandar	1061		
Yes	c	a	Yes	b	c	c	Yes	Yes	b	Yes	Yes	Yes	b	Yes	Harinathpur	1062		
Yes	c	a	Yes	b	c	c	a	a	c	a	b	a	c	Yes	Jaydebpur	1063		
Yes	c	a	a	b	c	b	Yes	b	c	Yes	b	a	c	Yes	Kotalpur	1064		
															Madasi Danga	1065		
															Kaichana	1066		
															Nayandob	1067		
															Bharila	1068		
															Bhola Baona	1069		
															Pathar Kandi	1070		
															Nunchora	1071		
															Kanchana	1072		
															Dighal Kandi	1073		
Yes	a	Yes	b	c	c	Yes	b	c	a	b	Yes	b	Yes	Yes	Suchal Mahamadpur	1074		
Yes	a	Yes	b	c	c	Yes	a	b	a	a	Yes	b	Yes	Yes	Adampur	1075		
															Aliarpur	1076		
															Dabur	1077		
															Pathar Mirzabad	1078		
															Sundarpur	1079		
Yes	a	Yes	b	c	c	Yes	a	c	a	b	a	a	Yes	Yes	Mirzabad	1080		
															Pathar Chapar	1081		
Yes	a	a	a	c	c	Yes	a	c	a	b	a	Yes	Yes	Yes	Jotkabir	1082		
a	b	a	a	c	c	Yes	b	c	b	b	a	Yes	Yes	Yes	Chapar Danga	1083		

Availability of miscellaneous facilities (If amenities available code -Yes is given, If not available within the village , the distance range code viz; a for < 5 Kms, b for 5-10 Kms and c for 10+ kms of nearest place where facility is available is given).												Availability of electricity (Yes/No)			
Serial Number	Name of Village	ASHA (Accredited Social Health Activist)	Community centre with/without TV	Sports Field,	Sports Club / Recreation Centre	Cinema / Video Hall	Public Library	Public Reading Room	Newspaper Supply	Assembly Polling station	Birth & Death Registration Office	Power Supply for Domestic Use (ED)	Power Supply for Agricultural Use (EAG)	Power Supply for Commercial Use (EC)	Power Supply for All Uses (EA)
1	2	88	89	90	91	92	93	94	95	96	97	98	99	100	101
1041	Bhabanipur	Yes	a	a	c	c	b	b	a	a	a	Yes	No	No	No
1042	Bhairabpur	Yes	a	b	c	c	b	b	a	Yes	a	Yes	No	No	No
1043	Bishnupur	Yes	a	a	c	c	a	a	a	a	a	Yes	No	No	No
1044	Uttar Brindabanbati	Yes	a	a	c	a	a	a	a	a	a	Yes	No	No	No
1045	Bhabuk	Yes	a	a	c	c	a	a	a	Yes	a	Yes	No	Yes	No
1046	Jiapur														
1047	Kismatdaudpur	Yes	a	a	c	c	a	a	a	a	a	Yes	Yes	No	No
1048	Daudpur	Yes	b	b	c	c	b	b	b	a	a	Yes	No	No	No
1049	Manikora	Yes	Yes	Yes	c	c	a	a	Yes	Yes	a	Yes	No	No	No
1050	Jaypur	Yes	c	a	c	c	a	a	Yes	Yes	b	Yes	No	No	No
1051	Lonsa	Yes	Yes	Yes	c	c	a	c	a	Yes	b	Yes	No	Yes	No
1052	Chaksukur	Yes	Yes	Yes	Yes	b	b	c	a	Yes	b	Yes	No	No	No
1053	Nimbari	Yes	Yes	Yes	c	c	Yes	Yes	Yes	Yes	b	Yes	Yes	No	No
1054	Jajail	Yes	Yes	a	c	a	a	a	Yes	a	Yes	Yes	No	Yes	No
1055	Walis Nagar	a	Yes	a	Yes	c	a	c	a	a	a	Yes	No	No	No
1056	Gopalpur	Yes	Yes	Yes	Yes	a	a	c	a	Yes	a	Yes	No	No	No
1057	Kathal Banpur	b	a	b	c	c	a	a	a	Yes	a	Yes	No	No	No
1058	Haripur	Yes	a	Yes	c	b	b	b	a	Yes	a	Yes	No	No	No
1059	Rampur	a	a	a	c	b	b	a	a	a	b	Yes	No	No	No
1060	Dhananjaya	b	b	a	c	c	b	b	b	Yes	b	Yes	No	Yes	No
1061	Jiakandar	b	b	a	c	c	c	c	b	Yes	b	Yes	No	No	No
1062	Harinathpur	Yes	b	a	c	c	b	b	b	a	b	Yes	No	No	No
1063	Jaydebpur	a	b	a	c	c	b	b	b	a	b	Yes	No	No	No
1064	Kotalpur	c	b	a	c	b	b	b	b	a	b	Yes	No	No	No
1065	Madasi Danga														
1066	Kaichana														
1067	Nayandob														
1068	Bharila														
1069	Bhola Baona														
1070	Pathar Kandi														
1071	Nunchora														
1072	Kanchana														
1073	Dighal Kandi														
1074	Suchal Mahamadpur	Yes	b	a	c	c	b	b	b	a	b	Yes	No	No	No
1075	Adampur	Yes	b	a	c	c	b	b	b	a	b	Yes	No	No	No
1076	Aliarpur														
1077	Dabur														
1078	Pathar Mirzabad														
1079	Sundarpur														
1080	Mirzabad	Yes	b	a	c	c	b	b	b	a	b	Yes	No	No	No
1081	Pathar Chapar														
1082	Jotkabir	Yes	b	c	c	c	a	c	c	c	a	Yes	No	No	No
1083	Chapar Danga	c	c	a	c	c	a	a	b	a	a	Yes	No	No	No

Nearest Town		Land Use							
		Area under different types of land use (in hectares rounded up to one decimal place)							
Name	Distance range code i.e. a for < 5 Kms, b for 5-10 Kms and c for 10+ kms .	Forests	Area under Non-agricultural Uses	Barren and Un-cultivable land	Permanent Pastures and Other Grazing Lands	Land Under Miscellaneous Tree Crops etc.	Culturable Waste Land	Name of Village	Serial Number
102	103	104	105	106	107	108	109	2	1
ENGLISH BAZAR b		0	13.3	0	0	0	12.6	Bhabanipur	1041
ENGLISH BAZAR c		0	17	0	0	0	1	Bhairabpur	1042
ENGLISH BAZAR b		0	3.5	0	0	0	0.8	Bishnupur	1043
ENGLISH BAZAR b		0	9.2	0	0	0	11.2	Uttar Brindabanbati	1044
ENGLISH BAZAR b		0	12.3	0	0	0	1.2	Bhabuk	1045
		0	1.9	0	0	0	0	Jiapur	1046
ENGLISH BAZAR c		0	6	0	0	0	0	Kismatdaudpur	1047
ENGLISH BAZAR c		0	5.4	0	0	0	0	Daudpur	1048
ENGLISH BAZAR b		0	26.4	0	0	0	7.9	Manikora	1049
ENGLISH BAZAR b		0	157.6	0	0	0	0	Jaypur	1050
ENGLISH BAZAR c		0	21	0	0	0	2	Lonsa	1051
ENGLISH BAZAR c		0	32.7	0	0	0	2.8	Chaksukur	1052
ENGLISH BAZAR c		0	17	0	0	0	0.8	Nimbari	1053
ENGLISH BAZAR b		0	16.4	0	0	0	0.3	Jajail	1054
ENGLISH BAZAR c		0	1.3	0	0	0	0	Walis Nagar	1055
ENGLISH BAZAR c		0	22.8	0	0	0	10	Gopalpur	1056
ENGLISHBAZAR c		0	22.6	0	0	0	1.8	Kathal Banpur	1057
ENGLISHBAZAR b		0	14.1	0	0	0	2	Haripur	1058
ENGLISHBAZAR c		0	6.1	0	0	0	1.6	Rampur	1059
ENGLISHBAZAR b		0	12.1	0	0	0	2	Dhananjaya	1060
ENGLISHBAZAR c		0	2.9	0	0	0	4	Jiakandar	1061
ENGLISHBAZAR b		0	13.9	0	0	0	1.4	Harinathpur	1062
ENGLISHBAZAR b		0	17.6	0	0	0	0.5	Jaydebpur	1063
ENGLISHBAZAR c		0	10.2	0	0	0	0.6	Kotalpur	1064
		0	41.7	0	0	0	2.4	Madasi Danga	1065
		0	19	0	0	0	1.4	Kaichana	1066
		0	16.6	0	0	0	0.8	Nayandob	1067
		0	16.3	0	0	0	2	Bharila	1068
		0	20	0	0	0	2.8	Bhola Baona	1069
		0	2.1	0	0	0	1.2	Pathar Kandi	1070
		0	19.1	0	0	0	1.2	Nunchora	1071
		0	13.9	0	0	0	1.2	Kanchana	1072
		0	9.8	0	0	0	2	Dighal Kandi	1073
ENGLISHBAZAR c		0	12.5	0	0	0	1.6	Suchal Mahamadpur	1074
ENGLISHBAZAR c		0	13.2	0	0	0	2	Adampur	1075
		0	11.8	0	0	0	1.6	Aliarpur	1076
		0	1.6	0	0	0	0	Dabur	1077
		0	5.5	0	0	0	1.6	Pathar Mirzabad	1078
WNLISHBAZAR c		0	5.7	0	0	0	0.8	Sundarpur	1079
ENGLISHBAZAR c		0	11.2	0	0	0	1.2	Mirzabad	1080
		0	1.3	0	0	0	1	Pathar Chapar	1081
ENGLISHBAZAR c		0	1.2	0	0	0	0	Jotkabir	1082
ENGLISHBAZAR c		0	14.1	0	0	0	4.1	Chapar Danga	1083

Land Use												
Area under different types of land use (in hectares rounded up to one decimal place)							Area irrigated by source (in hectare).					
Serial Number	Name of Village	Fallow lands other than current fallows	Current Fallows	Net Area Sown	Total Irrigated Land Area	Total Un-irrigated Land Area	Canals (C)	Wells/Tube-wells(W/TW)	Tanks/Lakes(T/L)	Water Falls(WF)	Others(O)	
1	2	110	111	112	113	114	115	116	117	118	119	
1041	Bhabanipur	0	0	167.6	136.8	30.8	0	63	73.8	0	0	
1042	Bhairabpur	0	0	128.6	34.5	94.2	0	0	34.5	0	0	
1043	Bishnupur	0	0	66.7	20.6	46.1	0	20.6	0	0	0	
1044	Uttar Brindabanbati	0	0	22.8	9.7	13.1	0	0	8.1	0	1.6	
1045	Bhabuk	0	0	252.1	109.4	142.8	0	0	54.9	0	54.5	
1046	Jiapur	0	0	32.4	0	32.4	0	0	0	0	0	
1047	Kismatdaudpur	0	0	53.4	51	2.4	0	0	0	0	51	
1048	Daudpur	0	0	66.8	12.2	54.6	0	2	0	0	10.1	
1049	Manikora	0	0	134.6	80.9	53.7	0	0	32.4	0	48.6	
1050	Jaypur	0	0	20	20	0	0	10	0	0	10	
1051	Lonsa	0	0	209.3	209.3	0	10	0	20	0	179.3	
1052	Chaksukur	0	0	263	263	0	0	0	15	0	248	
1053	Nimbari	0	0	71.1	71.1	0	0	20	10	0	41.1	
1054	Jajail	0	0	65.5	40.5	25	0	0	0	0	40.5	
1055	Walis Nagar	0	0	44.4	44.4	0	0	0	10	0	34.4	
1056	Gopalpur	0	0	194.2	184.2	10	50	0	10	0	124.2	
1057	Kathal Banpur	0	0	228.2	79.3	148.9	0	0	15.2	0	64.1	
1058	Haripur	0	0	155	40.5	114.5	0	20.2	20.2	0	0	
1059	Rampur	0	0	51.4	42.5	8.9	0	0	42.5	0	0	
1060	Dhananjaya	0	0	112.1	92.3	19.9	0	0	46.1	0	46.1	
1061	Jiakandar	0	0	85.6	15.6	70	0	0	15.6	0	0	
1062	Harinathpur	0	0	133.6	40.4	93.2	0	0	40.4	0	0	
1063	Jaydebpur	0	0	66.9	36.4	30.4	0	0	36.4	0	0	
1064	Kotalpur	0	0	138.8	113.3	25.5	0	0	12.3	0	101	
1065	Madasi Danga	0	0	125.9	106.2	19.7	31.4	54.6	20.2	0	0	
1066	Kaichana	0	0	82.3	80.9	1.4	28.3	41.4	11.1	0	0	
1067	Nayandob	0	0	37.6	24.3	13.4	4	14.2	6.1	0	0	
1068	Bharila	0	0	85.4	37.4	48	18.2	19.2	0	0	0	
1069	Bhola Baona	0	0	90.8	38.2	52.6	13.1	19.2	5.9	0	0	
1070	Pathar Kandi	0	0	32.8	29.9	2.9	8.1	16	5.9	0	0	
1071	Nunchora	0	0	94.5	35.4	59.1	13.1	18.2	4	0	0	
1072	Kanchana	0	0	40.6	25.2	15.4	12.1	11.1	0	0	2	
1073	Dighal Kandi	0	0	109.6	35.5	74.1	10.1	17.2	8.3	0	0	
1074	Suchal Mahamadpur	0	0	78.7	48.7	30	0	0	24.4	0	24.4	
1075	Adampur	0	0	91.4	52.6	38.8	0	26.3	26.3	0	0	
1076	Aliarpur	0	0	85.2	36.3	48.8	18.2	18.2	0	0	0	
1077	Dabur	0	0	48.8	48.8	0	20.5	24.3	4.1	0	0	
1078	Pathar Mirzabad	0	0	73	44.5	28.6	17.4	21.2	5.9	0	0	
1079	Sundarpur	0	0	45.5	32.4	13.1	0	16.2	16.2	0	0	
1080	Mirzabad	0	0	35.6	14.6	21	0	0	7.3	0	7.3	
1081	Pathar Chapar	0	0	51	50	1	0	30	20	0	0	
1082	Jotkabir	0	0	208.1	194	14.1	0	21.2	90.8	0	82	
1083	Chapar Danga	0	0	77.7	70.8	6.9	0	0	0	0	70.8	

Name of three most important commodities manufactured			Name of Village	Serial Number
First	Second	Third		
120	121	122	2	1
Rice			Bhabanipur	1041
			Bhairabpur	1042
Rice			Bishnupur	1043
Rice			Uttar Brindabanbati	1044
Rice			Bhabuk	1045
			Jiapur	1046
			Kismatdaudpur	1047
			Daudpur	1048
Rice			Manikora	1049
			Jaypur	1050
			Lonsa	1051
			Chaksukur	1052
			Nimbari	1053
Rice			Jajail	1054
			Walis Nagar	1055
			Gopalpur	1056
Rice			Kathal Banpur	1057
Rice			Haripur	1058
Rice			Rampur	1059
Rice			Dhananjaya	1060
Rice			Jiakandar	1061
Rice			Harinathpur	1062
Rice			Jaydebpur	1063
Rice			Kotalpur	1064
			Madasi Danga	1065
			Kaichana	1066
			Nayandob	1067
			Bharila	1068
			Bhola Baona	1069
			Pathar Kandi	1070
			Nunchora	1071
			Kanchana	1072
			Dighal Kandi	1073
Rice			Suchal Mahamadpur	1074
			Adampur	1075
			Aliarpur	1076
			Dabur	1077
			Pathar Mirzabad	1078
			Sundarpur	1079
Rice			Mirzabad	1080
			Pathar Chapar	1081
			Jotkabir	1082
			Chapar Danga	1083

Serial Number	Name of Village	Location code no.	Total area of the village (in hectares rounded up to one decimal place)	Total population (2011 census)	Number of households (2011 census)	Number of educational amenities available in village, the distance range code viz; a for 0-5 kms, b for 5-10 kms, c for 10+ kms of nearest place where facility is available							
						Pre-Primary school (PP)	Primary school (P)	Middle school (M)	Secondary School (S)	Senior Secondary school (SS)	Degree college of arts science & commerce (ASC)	Engineering college(EC)	Medical college (MC)
1	2	3	4	5	6	7	8	9	10	11	12	13	14
1084	Chandihar	313052	188.7	525	116	1	1	a	a	c	c	c	c
1085	Bade Chandihar	313053	88.7	4	1	a	a	a	a	c	c	c	c
1086	Kayra	313054	95.8	292	75	b	a	a	b	b	c	c	c
1087	Khanpur	313055	133.7	384	87	1	1	a	a	a	c	c	c
1088	Pattar Subarni	313056	119.4	0	0								
1089	Jot Balaram	313057	47	107	28	1	1	a	a	c	c	c	c
1090	Singabad	313058	83.8	1951	466	2	2	1	1	1	c	c	c
1091	Pathar Tilasan	313059	37.6	51	12	a	a	a	a	c	c	c	c
1092	Jotjitan	313060	53.7	0	0								
1093	Pathar Kashinathpur	313061	43.2	0	0								
1094	Pathar Parlia	313062	84.5	0	0								
1095	Parolia Buzruk	313063	86.1	296	68	1	1	a	c	c	c	c	c
1096	Rampukuria	313064	81.7	290	66	1	1	a	a	c	c	c	c
1097	Binakali	313065	60.6	350	84	a	a	b	c	c	c	c	c
1098	Dadpur	313066	57	257	62	a	a	a	b	b	c	c	c
1099	Buzruk Khanpur	313067	56.9	364	82	1	1	a	b	b	c	c	c
1100	Gazia Kandar	313068	52.6	247	60	1	1	b	b	c	c	c	c
1101	Uttar Kharika Danga	313069	58.1	266	58	1	1	b	b	c	c	c	c
1102	Kadipur	313070	85.5	763	178	1	1	b	b	b	c	c	c
1103	Neamatpur	313071	90.5	564	129	1	1	1	b	c	c	c	c
1104	Gandharbbapur	313072	106.6	129	30	1	1	b	b	b	c	c	c
1105	Aharail	313073	76	418	106	1	1	b	b	b	c	c	c
1106	Kashi Pahara	313074	71.3	287	68	1	a	b	b	b	c	c	c
1107	Chhilimpur	313075	65.4	187	43	1	1	b	b	c	c	c	c
1108	Barail	313076	107	152	40	1	1	b	b	b	c	c	c
1109	Paschim Basudebpur	313077	87	341	81	2	1	b	b	b	c	c	c
1110	Jotalam	313078	82.5	483	115	1	a	b	b	b	c	c	c
1111	Kanturka	313079	200.5	1033	252	1	1	b	b	b	c	c	c
1112	Chhuchail	313080	68.8	394	86	1	1	a	a	b	c	c	c
1113	Harail	313081	79.7	209	44	a	a	b	b	b	c	c	c
1114	Muraripur	313082	139.8	376	79	1	1	a	a	b	c	c	c
1115	Gobindapur	313083	37.3	182	41	1	1	b	b	b	c	c	c
1116	Mirzzapur	313084	127.3	407	93	1	1	b	b	b	c	c	c
1117	Mandighi	313085	197.3	512	127	1	1	b	b	b	c	c	c
1118	Raghabpur Gujia	313086	206.4	312	85	1	1	b	b	b	c	c	c
1119	Singra	313087	257.7	1020	227	1	1	b	b	b	c	c	c
1120	Shukni Kandar	313088	63.7	373	90	1	1	a	a	a	c	c	c
1121	Lakshmipur	313089	97.4	431	108	1	1	b	b	b	c	c	c
1122	Sankail	313090	311	2300	525	1	1	a	a	a	c	c	c
1123	Bodrail	313091	91.2	309	72	1	1	b	b	b	b	c	c
1124	Hurabari	313092	91.1	415	100	1	1	b	b	b	c	c	c
1125	Nirail	313093	418.2	1695	381	1	1	b	b	b	c	c	c
1126	Gopalnagar	313094	190	542	117	1	1	b	b	b	c	c	c

- Village Directory

(As in 2009)

le. (If not available within the < 5 Kms, b for 5-10 Kms and c cility is available is given).					Number of Medical Amenities available. (If not available within the village , the distance range code viz; a for < 5 Kms, b for 5-10 Kms and c for 10+ kms of nearest place where facility is available is given).							Name of Village	Serial Number					
Management institute (MI)	Polytechnic (Pt)	Vocational training school /ITI	Non-formal training centre (NFTC)	Special school for disabled (SSD)	Others (specify)	Community health centre (CHC)	Primary health centre (PHC)	Primary health sub centre (PHS)	Maternity and child welfare centre (MCW)	T.B. clinic (TBC)	Hospital-allopathic (HA)			Hospital-alternative medicine (HO)	Dispensary (D)	Veterinary hospital (VH)	Mobile health clinic (MHC)	Family welfare centre (FWC)
15	16	17	18	19	20	21	22	23	24	25	26	27	28	29	30	31	2	1
c	c	b	c	c		c	c	1	c	c	c	a	c	c	c		Chandihar	1084
c	c	b	c	c		c	c	a	a	c	c	c	a	c	c	a	Bade Chandihar	1085
c	c	b	c	c		c	b	a	c	c	c	c	b	c	c	c	Kayra	1086
c	c	c	c	c		c	c	a	a	c	c	c	a	c	c	a	Khanpur	1087
																	Pattar Subarni	1088
c	c	c	c	c		c	c	a	a	c	c	c	a	c	c	a	Jot Balaram	1089
c	c	c	c	c		c	c	1	1	c	c	c	1	c		1	Singabad	1090
c	c	c	c	c		c	c	a	a	c	c	c	a	c	c	a	Pathar Tilasan	1091
																	Jotjitan	1092
																	Pathar Kashinathpur	1093
																	Pathar Parlia	1094
c	c	b	c	c		c	c	a	a	c	c	c	c	c	c	c	Parolia Buzruk	1095
c	c	b	c	c		c	c	a	a	c	c	c	b	c	c	a	Rampukuria	1096
c	c	b	b	c		c	a	a	b	c	c	c	c	c	c	a	Binakali	1097
c	c	c	c	c				1	c	c	c						Dadpur	1098
c	c	a	c	c		b	b	a	a	b	b	b	b	c	c	a	Buzruk Khanpur	1099
c	c	c	c	c		c	c	a	a	c	c	c	c	b	c	b	Gazia Kandar	1100
c	c	c	c	c		c	b	a	c	b	b	c	b	b	c	b	Uttar Kharika Danga	1101
c	c	c	c	c		c	b	a	c	b	b	c	b	c	c	c	Kadipur	1102
c	c	b	c	c		c	c	c	a	c	c	c	b	c	c		Neamatpur	1103
c	c	c	c	c		c	b	a	c	b	b	c	b	b	c	b	Gandharbbapur	1104
c	c	c	c	c		c	b	a	c	b	b	c	b	b	c	b	Aharail	1105
c	c	c	c	c		c	b		c	b	b	c	b	b	c	b	Kashi Pahara	1106
c	c	c	c	c		c	b	a	c	b	b	c	b	b	c	b	Chhilimpur	1107
c	c	c	c	c		c	b	a	c	b	b	c	b	b	c	b	Barail	1108
c	c	c	c	c		c	b	a	c	b	b	c	b	b	c	b	Paschim Basudebpur	1109
c	c	c	c	c		c	b	a	c	c	b	c	b	b	c	c	Jotalam	1110
c	c	c	c	c		c	c	a	c	b	b	c	b	b	c	b	Kanturka	1111
c	c	c	c	c		c	b	a	c	b	b	c	b	b	c	b	Chhuchail	1112
c	c	c	c	c		c	b	a	c	b	b	c	b	b	c	b	Harail	1113
c	c	c	c	c		c	c	a	c	c	c	c	c	c	c	c	Muraripur	1114
c	c	c	c	c		c	c	a	c	c	c	c	c	b	a	b	Gobindapur	1115
c	c	c	c	c		c	b		1	c	c	b	c	b	b	c	Mirzzapur	1116
c	c	c	c	c		c	c	c	c	c	c	c	c	b	c	b	Mandighi	1117
c	c	c	c	c		c	c	a	c	c	c	c	c	b	c	b	Raghobpur Gujia	1118
c	c	c	c	c		c	b	a	c	b	b	c	b	b	c	b	Singra	1119
c	c	c	c	c		c	c	a	c	c	c	c	c	b	c	b	Shukni Kandar	1120
c	c	c	c	c		c	c		1	c	c	c	c	b	c	b	Lakshmipur	1121
c	c	c	c	c		c	c	a	c	c	c	c	c	a	c	c	Sankail	1122
c	c	c	c	c		c	c	a	c	c	c	c	c	c	c	c	Bodrail	1123
c	c	c	c	c		c	b	a	c	b	b	c	b	b	c	b	Hurabari	1124
c	c	c	c	c		c	c	a	c	c	c	c	c	b	c	b	Nirail	1125
c	c	c	c	c		c	c	b	c	c	c	c	c	b	c	b	Gopalnagar	1126

Serial Number	Name of Village	Number of Non-Government Medical Amenities available.							Availability of drinking water - Yes / No							
		Charitable non Govt. hospital/Nursing home.	Medical practitioner with MBBS Degree	Medical practitioner with other degree	Medical practitioner with no degree	Traditional practitioner and faith healer	Medicine Shop	Others	Tap water (Treated/Untreated)	Well water (Covered / Uncovered well)	Hand Pump	Tube wells / Bore well	Spring	River / Canal	Tank / Pond / Lake	Others
1	2	32	33	34	35	36	37	38	39	40	41	42	43	44	45	46
1084	Chandihar	0	0	0	0	0	0	0	No	Yes	Yes	No	No	No	Yes	No
1085	Bade Chandihar	0	0	0	0	0	0	0	No	Yes	No	No	No	No	Yes	No
1086	Kayra	0	0	0	0	0	0	0	No	No	Yes	No	No	No	Yes	No
1087	Khanpur	0	0	0	0	0	0	0	No	Yes	Yes	No	No	No	Yes	No
1088	Pattar Subarni															
1089	Jot Balaram	0	0	0	0	0	0	0	No	Yes	Yes	No	No	No	Yes	No
1090	Singabad	0	0	0	1	0	0	0	Yes	Yes	Yes	No	No	Yes	Yes	No
1091	Pathar Tilasan	0	0	0	0	0	0	0	No	No	Yes	No	No	No	Yes	No
1092	Jotjitan															
1093	Pathar Kashinathpur															
1094	Pathar Parlia															
1095	Parolia Buzruk	0	0	0	0	0	0	0	No	No	Yes	No	No	No	Yes	No
1096	Rampukuria	0	0	0	0	0	0	0	No	No	No	No	No	No	No	No
1097	Binakali	0	0	0	0	0	0	0	No	Yes	Yes	No	No	No	Yes	No
1098	Dadpur	0	0	0	0	0	0	0	No	Yes	Yes	Yes	No	No	No	No
1099	Buzruk Khanpur	0	0	0	0	0	0	0	No	No	Yes	No	No	No	Yes	No
1100	Gazia Kandar	0	0	0	0	0	0	0	No	Yes	Yes	Yes	No	No	Yes	No
1101	Uttar Kharika Danga	0	0	0	0	0	0	0	No	Yes	Yes	Yes	No	No	Yes	No
1102	Kadipur	0	0	0	2	0	0	0	No	Yes	Yes	Yes	No	No	Yes	No
1103	Neamatpur	0	0	0	0	0	0	0	No	Yes	Yes	No	No	No	Yes	No
1104	Gandharbbapur	0	0	0	0	0	0	0	No	Yes	Yes	Yes	No	No	Yes	No
1105	Aharail	0	0	0	1	0	0	0	No	Yes	Yes	Yes	No	No	Yes	No
1106	Kashi Pahara	0	0	0	1	0	0	0	No	Yes	Yes	Yes	No	No	Yes	No
1107	Chhilimpur	0	0	0	0	0	0	0	No	Yes	Yes	Yes	No	No	Yes	No
1108	Barail	0	0	0	0	0	0	0	No	Yes	Yes	No	No	No	Yes	No
1109	Paschim Basudebpur	0	0	0	0	0	0	0	No	Yes	No	Yes	No	No	No	No
1110	Jotalam	0	0	0	0	0	0	0	No	Yes	No	Yes	No	No	Yes	No
1111	Kanturka	0	0	0	0	0	0	0	No	Yes	Yes	Yes	No	No	Yes	No
1112	Chhuchail	0	0	0	1	0	0	0	No	Yes	Yes	Yes	No	No	Yes	No
1113	Harail	0	0	0	1	0	0	0	No	Yes	Yes	Yes	No	No	Yes	No
1114	Muraripur	0	0	0	0	0	0	0	No	Yes	Yes	Yes	No	No	Yes	No
1115	Gobindapur	0	0	0	1	0	0	0	No	Yes	Yes	Yes	No	No	Yes	No
1116	Mirzzapur	0	0	0	1	0	0	0	No	Yes	Yes	Yes	No	No	Yes	No
1117	Mandighi	0	0	0	0	0	0	0	No	Yes	Yes	Yes	No	No	Yes	No
1118	Raghabpur Gujia	0	0	0	0	0	0	0	No	Yes	Yes	Yes	No	No	Yes	No
1119	Singra	0	0	0	0	0	0	0	No	Yes	Yes	No	No	Yes	Yes	No
1120	Shukni Kandar	0	0	0	0	0	0	0	No	Yes	No	Yes	No	No	Yes	No
1121	Lakshnipur	0	0	0	0	0	0	0	No	Yes	Yes	Yes	No	No	Yes	No
1122	Sankail	0	0	0	0	0	0	0	No	Yes	No	No	No	No	No	No
1123	Bodrail	0	0	0	0	0	0	0	No	Yes	Yes	Yes	No	No	Yes	No
1124	Hurabari	0	0	0	0	0	0	0	No	Yes	Yes	Yes	No	No	Yes	No
1125	Nirail	0	0	0	0	0	0	0	No	No	Yes	No	No	No	Yes	No
1126	Gopalnagar	0	0	0	0	0	0	0	No	Yes	No	Yes	No	No	Yes	No

Availability of toilet & others Yes / No				Communication and transport facilities (If amenities available code -Yes is given except for Village Pin Code ,If not available within the village , the distance range code viz; a for < 5 Kms, b for 5-10 Kms and c for 10+ kms of nearest place where facility is available is given).									
Community toilet including bath.	Community toilet excluding bath.	Rural sanitary mart or sanitary hardware outlet available near the village.	Community bio- gas or recycle of waste for productive use.	Post office(PO)	Sub post office (SPO)	Post & Telegraph office (P&TO)	Village Pin Code	Telephones (Land lines)	Public call office (PCO)	Mobile phone coverage	Name of Village	Serial Number	
47	48	49	50	51	52	53	54	55	56	57	2	1	
No	No	No	No	a	a	c	732122	c	c	c	Chandihar	1084	
No	No	No	No	a	c	c	732122	c	c	Yes	Bade Chandihar	1085	
No	No	No	No	c	a	c	732122	a	b	Yes	Kayra	1086	
No	No	No	No	c	c	c	732122	b	c	Yes	Khanpur	1087	
											Pattar Subarni	1088	
No	No	No	No	c	c	c	732122	c	c	Yes	Jot Balaram	1089	
No	No	No	No	c	c	c	732122	c	b	Yes	Singabad	1090	
No	No	No	No	c	a	c	732122	c	c	Yes	Pathar Tilasan	1091	
											Jotjitan	1092	
											Pathar Kashinathpur	1093	
											Pathar Parlia	1094	
No	No	No	No	a	c	c	732122	c	c	Yes	Parolia Buzruk	1095	
No	No	No	No	c	a	c	732122	c	c	Yes	Rampukuria	1096	
No	No	No	No	c	c	c	732122	c	b	Yes	Binakali	1097	
No	No	No	No	c	b	c	732122	Yes	b	Yes	Dadpur	1098	
No	No	No	No	a	a	b	732122	b	b	b	Buzruk Khanpur	1099	
No	No	Yes	No	a	c	c	732122	Yes	a	Yes	Gazia Kandar	1100	
No	No	Yes	No	a	b	b	732122	a	a	Yes	Uttar Kharika Danga	1101	
No	No	Yes	No	a	b	b	732122	Yes	a	Yes	Kadipur	1102	
No	No	No	No	b	b	c	732122	c	c	Yes	Neamatpur	1103	
No	No	Yes	No	a	b	b	732122	a	a	Yes	Gandharbbapur	1104	
No	No	Yes	No	a	c	c	732122	Yes	a	Yes	Aharail	1105	
No	No	Yes	No	a	b	b	732122	Yes	Yes	Yes	Kashi Pahara	1106	
No	No	Yes	No	a	b	b	732122	a	a	Yes	Chhilimpur	1107	
No	No	Yes	No	a	b	b	732122	Yes	a	Yes	Barail	1108	
No	No	Yes	No	a	b	b	732121	a	a	Yes	Paschim Basudebpur	1109	
No	No	Yes	No	a	b	b	732122	Yes	a	Yes	Jotalam	1110	
No	No	Yes	No	Yes	b	b	732122	Yes	Yes	Yes	Kanturka	1111	
No	No	Yes	No	a	b	b	732122	a	a	Yes	Chhuchail	1112	
No	No	Yes	No	a	b	b	732122	Yes	a	Yes	Harail	1113	
No	No	Yes	No	a	c	c	732122	a	b	a	Muraripur	1114	
No	No	Yes	No	a	b	b	732122	a	a	Yes	Gobindapur	1115	
No	No	Yes	No	a	b	b	732122	a	b	Yes	Mirzzapur	1116	
No	No	Yes	No	b	c	c	732122	a	b	Yes	Mandighi	1117	
No	No	Yes	No	b	c	c	732122	b	b	Yes	Raghabpur Gujia	1118	
No	No	Yes	No	b	b	b	732122	a	a	Yes	Singra	1119	
No	No	Yes	No	a	b	b	732122	a	a	Yes	Shukni Kandar	1120	
No	No	Yes	No	c	b	b	732122	b	b	a	Lakshmipur	1121	
No	No	No	No	c	a	c	732122	a	a	a	Sankail	1122	
No	No	Yes	No	a	c	c	732122	a	a	Yes	Bodrail	1123	
No	No	Yes	No	b	b	b	732122	Yes	a	Yes	Hurabari	1124	
No	No	No	No	b	b	b	732122	a	b	Yes	Nirail	1125	
No	No	No	No	c	b	b	732122	a	b	Yes	Gopalnagar	1126	

Communication and transport facilities (If amenities available code -Yes is given except for Village Pin Code ,If not available within the village , the distance range code viz; a for < 5 Kms, b for 5-10 Kms and c for 10+ kms of nearest place where facility is available is given).													Village connected to highway (If amenities available code viz; a for < 5 Kms, b for 5-10 Kms and c for 10+ kms of nearest place where facility is available is given).			
Serial Number	Name of Village	Internet cafes/ Common service centre (CSC)	Private courier facility	Bus service (Public & Private)	Railway stations	Auto/Modified Autos	Taxis and Vans	Tractors	Cycle-pulled rickshaws(Manual & Machine driven)	Carts driven by animals	Sea /River ferry service	Connected to national highway(NH)	Connected to state highway(SH)	Connected to major district road (MDR)	Connected to others district road	Pucca roads
1	2	58	59	60	61	62	63	64	65	66	67	68	69	70	71	72
1084	Chandihar	c	c	a	c	c	a	a	Yes	a	b	c	a	a	a	a
1085	Bade Chandihar	c	c	a	c	c	Yes	c	Yes	a	b	c	a	a	a	a
1086	Kayra	c	c	b	c	c	Yes	Yes	Yes	Yes	b	c	c	a	Yes	a
1087	Khanpur	c	c	a	c	c	Yes	Yes	a	a	c	c	c	a	Yes	Yes
1088	Pattar Subarni															
1089	Jot Balaram	c	c	a	c	c	b	b	Yes	Yes	c	c	c	b	b	a
1090	Singabad	c	c	Yes	c	c	Yes	Yes	b	Yes	c	c	c	b	b	Yes
1091	Pathar Tilasan	c	c	a	c	c	a	Yes	b	Yes	c	c	c	b	a	a
1092	Jotjitan															
1093	Pathar Kashinathpur															
1094	Pathar Parlia															
1095	Parolia Buzruk	c	c	b	c	b	b	a	b	Yes	c	c	b	b	b	b
1096	Rampukuria	c	c	a	c	c	a	Yes	b	Yes	c	c	c	c	a	Yes
1097	Binakali	c	b	a	c	c	Yes	Yes	b	Yes	c	c	b	a	a	a
1098	Dadpur	c	c	b	c	b	b	b	b	Yes	c	c	b		Yes	b
1099	Buzruk Khanpur	c	c	a	c	c	a	c	Yes	Yes	c	c	c	b	a	a
1100	Gazia Kandar	a	c	Yes	c	c	a	c	a	a	c	c	c	b	b	Yes
1101	Uttar Kharika Danga	a	b	Yes	c	b	a	b	a	a	c	c	b	b	Yes	Yes
1102	Kadipur	a	b	a	c	b	a	b	a	Yes	c	c	b	b	a	a
1103	Neamatpur	b	c	b	c	c	Yes	Yes	Yes	Yes	c	c	b	b	b	b
1104	Gandharbbapur	a	b	a	c	b	a	b	a	a	c	c	b	b	a	a
1105	Aharail	a	c	Yes	c	c	c	c	a	b	c	c	c	b	a	Yes
1106	Kashi Pahara	Yes	b	Yes	c	b	Yes	b	Yes	b	c	c	b	Yes	b	Yes
1107	Chhilimpur	a	b	a	c	b	a	b	a	b	c	c	b	b	a	a
1108	Barail	a	b	Yes	c	b	a	b	Yes	b	c	c	b	b	Yes	Yes
1109	Paschim Basudebpur	a	b	Yes	c	b	a	b	a	a	c	c	b	b	b	Yes
1110	Jotalam	a	b	Yes	Yes	b	Yes	b	Yes	a	c	c	b	b	b	Yes
1111	Kanturka	Yes	b	Yes	c	b	Yes	b	Yes	b	c	c	b	Yes	Yes	Yes
1112	Chhuchail	a	b	Yes	c	b	Yes	b	Yes	b	c	c	b	a	Yes	Yes
1113	Harail	a	a	a	c	b	a	b	a	b	c	c	b	b	b	a
1114	Muraripur	a	c	a	c	c	b	b	a	b	c	c	c	c	c	a
1115	Gobindapur	a	b	a	c	b	a	c	a	c	c	c	b	b	a	a
1116	Mirzzapur	a	b	a	c	b	b	b	a	a	c	c	c	b	a	a
1117	Mandighi	b	c	a	c	c	a	b	a	a	c	c	c	b	a	a
1118	Raghabpur Gujia	c	c	b	c	c	c	c	b	Yes	c	c	c	a	b	b
1119	Singra	b	b	a	c	b	a	b	a	a	c	c	a	a	a	b
1120	Shukni Kandar	a	b	a	c	b	a	b	a	a	c	c	c	a	a	a
1121	Lakshmipur	c	c	a	c	c	b	b	Yes	Yes	c	c	b	b	a	b
1122	Sankail	b	c	a	c	c	a	a	a	c	c	c	c	Yes	c	b
1123	Bodrail	b	c	a	c	a	a	a	a	c	c	c	a	a	a	a
1124	Hurabari	b	b	a	c	a	a	b	a	c	c	c	a	Yes	a	a
1125	Nirail	b	b	a	c	a	a	b	Yes	c	c	c	a	Yes	a	a
1126	Gopalnagar	b	c	a	c	b	a	b	Yes	c	c	c	a	c	c	b

ys,village roads, banks & credit societies :-Yes is given, If not available within the code viz; a for < 5 Kms, b for 5-10 Kms place where facility is available is given).							Availability of miscellaneous facilities (If amenities available code -Yes is given, If not available within the village , the distance range code viz; a for < 5 Kms, b for 5-10 Kms and c for 10+ kms of nearest place where facility is available is given).											
73	74	75	76	77	78	79	80	81	82	83	84	85	86	87	Name of Village	Serial Number		
Yes	b	b	b	c	c	Yes	a	c	c	c	Yes	Yes	Yes	Chandihar	1084			
Yes	b	b	b	c	c	Yes	Yes	c	c	c	Yes	Yes	Yes	Bade Chandihar	1085			
Yes	a	Yes	b	c	c	Yes	a	c	a	a	a	a	Yes	Kayra	1086			
Yes	a	Yes	c	c	c	Yes	a	c	b	c	c	Yes	Yes	Khanpur	1087			
														Pattar Subarni	1088			
Yes	b	Yes	b	c	c	Yes	a	c	a	c	Yes	Yes	Yes	Jot Balam	1089			
Yes	b	Yes	c	c	c	Yes	Yes	Yes	b	c	Yes	Yes	Yes	Singabad	1090			
Yes	b	Yes	c	c	b	a	a	c	b	c	a	a	Yes	Pathar Tilasan	1091			
														Jotjitan	1092			
														Pathar Kashinathpur	1093			
														Pathar Parlia	1094			
Yes	a	c	Yes	c	c	Yes	a	c	c	c	Yes	Yes	Yes	Parolia Buzruk	1095			
a	Yes	Yes	Yes	b	c	Yes	Yes	c	c	c	Yes	Yes	Yes	Rampukuria	1096			
Yes	a	a	a	b	c	Yes	a	c	c	a	Yes	Yes	Yes	Binakali	1097			
Yes			b	c	c	Yes	Yes	c	c	Yes	Yes	Yes	Yes	Dadpur	1098			
Yes	a	a	a	b	c	Yes	a	c	b	b	b	Yes	Yes	Buzruk Khanpur	1099			
Yes	b	b	Yes	a	c	Yes	a	c	c	c	Yes	Yes	Yes	Gazia Kandar	1100			
Yes	b	b	Yes	a	c	Yes	b	b	c	b	Yes	Yes	Yes	Uttar Kharika Danga	1101			
Yes	b	b	Yes	a	c	Yes	b	b	c	a	Yes	Yes	Yes	Kadipur	1102			
Yes	Yes	a	b	b	c	Yes	a	c	c	Yes	Yes	a	Yes	Neamatpur	1103			
Yes	b	b	Yes	a	c	Yes	b	b	c	b	Yes	Yes	Yes	Gandharbbapur	1104			
Yes	c	c	Yes	a	c	Yes	b	c	c	c	Yes	Yes	Yes	Aharail	1105			
Yes	c	Yes	c	Yes	c	Yes	a	b	Yes	Yes	a	a	Yes	Kashi Pahara	1106			
Yes	c	c	Yes	a	c	Yes	a	b	a	b	Yes	Yes	Yes	Chhilimpur	1107			
Yes	c	c	Yes	a	c	Yes	a	b	Yes	a	Yes	Yes	Yes	Barail	1108			
Yes	c	c	Yes	a	c	a	a	b	a	a	Yes	Yes	Yes	Paschim Basudebpur	1109			
Yes	c	c	Yes	a	c	Yes	a	b	Yes	b	Yes	Yes	Yes	Jotalam	1110			
Yes	c	c	Yes	a	c	Yes	Yes	b	Yes	b	Yes	Yes	Yes	Kanturka	1111			
Yes	c	c	Yes	a	c	Yes	b	c	a	b	Yes	Yes	Yes	Chhuchail	1112			
a	c	c	Yes	a	c	Yes	a	b	a	b	a	a	Yes	Harail	1113			
Yes	c	c	Yes	a	c	Yes	a	c	a	a	a	a	Yes	Muraripur	1114			
Yes	c	c	Yes	a	c	Yes	a	b	a	b	Yes	Yes	Yes	Gobindapur	1115			
Yes	c	c	Yes	a	c	Yes	a	b	a	b	Yes	Yes	Yes	Mirzzapur	1116			
Yes	c	c	Yes	a	c	Yes	a	c	a	a	Yes	Yes	Yes	Mandighi	1117			
Yes	c	c	Yes	b	c	Yes	a	c	b	c	Yes	Yes	Yes	Raghabpur Gujia	1118			
Yes	c	c	Yes	b	c	Yes	Yes	c	b	b	Yes	Yes	Yes	Singra	1119			
Yes	c	c	Yes	a	c	Yes	a	c	a	c	Yes	Yes	Yes	Shukni Kandar	1120			
Yes	c	c	Yes	b	c	Yes	Yes	c	a	b	Yes	Yes	Yes	Lakshmipur	1121			
Yes	c	c	Yes	c	c	Yes	Yes	b	a	c	c	Yes	Yes	Sankail	1122			
Yes	c	c	Yes	a	c	Yes	b	c	a	c	Yes	Yes	Yes	Bodrail	1123			
Yes	c	c	Yes	b	c	Yes	a	c	a	b	Yes	Yes	Yes	Hurabari	1124			
a	c	c	Yes	a	b	Yes	a	c	a	c	a	a	Yes	Nirail	1125			
Yes	c	c	c	a	c	Yes	a	c	a	c	a	a	Yes	Gopalnagar	1126			

Availability of miscellaneous facilities (If amenities available code -Yes is given, If not available within the village , the distance range code viz; a for < 5 Kms, b for 5-10 Kms and c for 10+ kms of nearest place where facility is available is given).												Availability of electricity (Yes/No)			
Serial Number	Name of Village	ASHA (Accredited Social Health Activist)	Community centre with/without TV	Sports Field,	Sports Club / Recreation Centre	Cinema / Video Hall	Public Library	Public Reading Room	Newspaper Supply	Assembly Polling station	Birth & Death Registration Office	Power Supply for Domestic Use (ED)	Power Supply for Agricultural Use (EAG)	Power Supply for Commercial Use (EC)	Power Supply for All Uses (EA)
1	2	88	89	90	91	92	93	94	95	96	97	98	99	100	101
1084	Chandihar	Yes	c	c	Yes	c	c	a	Yes	Yes	a	Yes	No	No	No
1085	Bade Chandihar	c	c	a	c	c	a	a	a	a	b	Yes	No	No	No
1086	Kayra	c	c	a	c	c	b	b	a	a	b	Yes	No	No	No
1087	Khanpur	c	c	a	c	c	a	a	b	a	a	Yes	No	No	No
1088	Pattar Subarni														
1089	Jot Balaram	c	c	a	Yes	c	b	b	Yes	a	a	Yes	Yes	No	No
1090	Singabad	c	c	Yes	c	c	Yes	Yes	Yes	Yes	b	Yes	Yes	Yes	Yes
1091	Pathar Tilasan	c	a	a	c	c	a	a	a	a	a	Yes	Yes	No	No
1092	Jotjitan														
1093	Pathar Kashinathpur														
1094	Pathar Parlia														
1095	Parolia Buzruk	c	c	a	c	c	a	a	a	Yes	a	Yes	No	No	No
1096	Rampukuria	c	b	a	b	b	b	b	b	a	Yes	Yes	Yes	No	No
1097	Binakali	c	c	a	c	b	b	b	b	a	a	Yes	No	No	No
1098	Dadpur	Yes	b	b	c	c	b	b	b	a	a	Yes	No	No	No
1099	Buzruk Khanpur	b	b	a	a	b	Yes	Yes	b	a	b	Yes	No	No	No
1100	Gazia Kandar	c	c	a	a	c	a	c	a	a	a	Yes	No	No	No
1101	Uttar Kharika Danga	c	c	a	c	b	a	c	a	a	a	Yes	No	No	No
1102	Kadipur	a	b	Yes	c	b	b	c	a	a	a	Yes	No	No	No
1103	Neamatpur	b	b	Yes	b	b	b	b	b	a	b	Yes	Yes	Yes	Yes
1104	Gandharbbapur	a	b	a	c	b	a	c	a	a	a	Yes	No	No	No
1105	Aharail	a	c	a	c	c	a	c	Yes	Yes	a	Yes	Yes	No	No
1106	Kashi Pahara	a	b	Yes	c	b	Yes	c	Yes	a	Yes	Yes	No	Yes	No
1107	Chhilimpur	a	c	a	c	b	a	c	a	a	a	Yes	No	No	No
1108	Barail	Yes	c	Yes	c	b	b	c	Yes	Yes	a	Yes	No	Yes	No
1109	Paschim Basudebpur	a	c	Yes	c	c	b	c	a	a	a	Yes	No	No	No
1110	Jotalam	Yes	c	Yes	c	b	b	c	a	a	a	Yes	No	No	No
1111	Kanturka	a	c	a	c	c	a	c	Yes	a	a	Yes	No	No	No
1112	Chhuchail	a	c	a	c	b	b	c	a	a	a	Yes	No	No	No
1113	Harail	a	c	a	c	b	b	c	a	a	a	Yes	No	No	No
1114	Muraripur	a	c	a	c	c	b	c	a	a	a	Yes	No	No	No
1115	Gobindapur	a	b	a	a	b	b	c	b	Yes	b	Yes	No	No	No
1116	Mirzzapur	Yes	b	a	b	b	c	c	a	a	a	Yes	No	No	No
1117	Mandighi	Yes	c	a	b	c	a	a	a	a	b	Yes	No	No	No
1118	Raghabpur Gujia	a	b	a	c	c	b	b	b	a	a	Yes	No	No	No
1119	Singra	Yes	c	b	b	b	b	b	a	a	b	Yes	Yes	No	No
1120	Shukni Kandar	a	c	b	c	c	a	c	a	a	b	Yes	No	No	No
1121	Lakshnipur	Yes	c	b	c	c	b	c	b	Yes	b	Yes	No	No	No
1122	Sankail	Yes	a	a	a	a	a	a	a	Yes	a	Yes	No	No	No
1123	Bodrail	Yes	c	a	c	c	a	a	a	Yes	b	Yes	No	No	No
1124	Hurabari	Yes	c	a	c	b	b	b	a	a	b	Yes	No	No	No
1125	Nirail	a	c	Yes	c	b	a	b	a	a	b	Yes	No	No	No
1126	Gopalnagar	a	c	a	c	c	a	b	a	a	b	Yes	No	No	No

Nearest Town		Land Use							
		Area under different types of land use (in hectares rounded up to one decimal place)							
Name	Distance range code i.e. a for < 5 Kms, b for 5-10 Kms and c for 10+ kms .	Forests	Area under Non-agricultural Uses	Barren and Un-cultivable land	Permanent Pastures and Other Grazing Lands	Land Under Miscellaneous Tree Crops etc.	Culturable Waste Land	Name of Village	Serial Number
102	103	104	105	106	107	108	109	2	1
ENGLISHBAZAR c		0	26.4	0	0	0	8.1	Chandihar	1084
ENGLISHBAZAR c		0	18	0	0	0	3.5	Bade Chandihar	1085
ENGLISHBAZAR b		0	3.9	0	0	0	1.6	Kayra	1086
ENGLISHBAZAR c		0	9.5	0	0	0	2.8	Khanpur	1087
		0	24	0	0	0	0	Pattar Subarni	1088
ENGLISHBAZAR c		2	2	0	0	0	0	Jot Balaram	1089
ENGLISHBAZAR c		0	47.2	0	0	0	0	Singabad	1090
		0	0.6	0	0	0	1	Pathar Tilasan	1091
		0	1.9	0	0	0	6.1	Jotjitan	1092
		0	0.3	0	0	0	0.5	Pathar Kashinathpur	1093
		0	1	0	0	0	5	Pathar Parlia	1094
ENGLISHBAZAR c		0	8.4	0	0	0	0.8	Parolia Buzruk	1095
ENGLISHBAZAR c		0	4.8	0	0	0	2.4	Rampukuria	1096
ENGLISHBAZAR c		0	18.5	0	0	0	1.6	Binakali	1097
ENGLISHBAZAR c		0	5.2	0	0	0	0	Dadpur	1098
ENGLISHBAZAR c		0	0.7	0	0	0	1	Buzruk Khanpur	1099
ENGLISHBAZAR c		0	13.7	0	0	0	2	Gazia Kandar	1100
ENGLISHBAZAR c		0	17	0	0	0	0	Uttar Kharika Danga	1101
ENGLISHBAZAR c		0	16.9	0	0	0	1.2	Kadipur	1102
ENGLISHBAZAR c		0	6.8	0	0	0	0.8	Neamatpur	1103
ENGLISHBAZAR c		0	16.5	0	0	0	0	Gandharbbapur	1104
ENGLISHBAZAR c		0	54	0	0	0	2	Aharail	1105
ENGLISHBAZAR c		0	19	0	0	0	0	Kashi Pahara	1106
ENGLISHBAZAR c		0	15	0	0	0	0.8	Chhilimpur	1107
ENGLISHBAZAR c		0	19.6	0	0	0	0.4	Barail	1108
ENGLISHBAZAR c		0	13.3	0	0	0	0.8	Paschim Basudebpur	1109
ENGLISHBAZAR c		0	46.9	0	0	0	2	Jotalam	1110
ENGLISHBAZAR c		0	28.8	0	0	0	1.6	Kanturka	1111
ENGLISHBAZAR c		0	38.8	0	0	0	2	Chhuchail	1112
ENGLISHBAZAR c		0	8.9	0	0	0	0.8	Harail	1113
ENGLISHBAZAR c		0	17	0	0	0	0	Muraripur	1114
ENGLISHBAZAR c		0	7.3	0	0	0	0	Gobindapur	1115
ENGLISHBAZAR c		0	21.4	0	0	0	0.8	Mirzzapur	1116
ENGLISHBAZAR c		0	7.3	0	0	0	0	Mandighi	1117
ENGLISHBAZAR c		0	46.4	0	0	0	0	Raghampur Gujia	1118
ENGLISHBAZAR c		0	75.6	0	0	0	2	Singra	1119
ENGLISHBAZAR c		0	15	0	0	0	0	Shukni Kandar	1120
ENGLISHBAZAR c		0	11.5	0	0	0	0	Lakshmipur	1121
ENGLISHBAZAR c		0	4.7	0	0	0	11.6	Sankail	1122
ENGLISHBAZAR c		0	16.2	0	0	0	0	Bodrail	1123
ENGLISHBAZAR c		0	16	0	0	0	0	Hurabari	1124
ENGLISHBAZAR c		0	9.9	0	0	0	0	Nirail	1125
ENGLISHBAZAR c		0	16	0	0	0	0	Gopalnagar	1126

Land Use												
Area under different types of land use (in hectares rounded up to one decimal place)							Area irrigated by source (in hectare).					
Serial Number	Name of Village	Fallow lands other than current fallows	Current Fallows	Net Area Sown	Total Irrigated Land Area	Total Un-irrigated Land Area	Canals (C)	Wells/Tube-wells(W/TW)	Tanks/Lakes(T/L)	Water Falls(WF)	Others(O)	
1	2	110	111	112	113	114	115	116	117	118	119	
1084	Chandihar	0	0	154.2	0	154.2	0	0	0	0	0	
1085	Bade Chandihar	0	0	67.2	64.8	2.5	0	0	0	0	64.8	
1086	Kayra	0	0	90.2	44.5	45.7	0	0	22.3	0	22.3	
1087	Khanpur	0	0	121.4	0	121.4	0	0	0	0	0	
1088	Pattar Subarni	0	0	95.4	35.4	60	0	0	35.4	0	0	
1089	Jot Balaram	0	0	43	26.8	16.2	0	0	26.8	0	0	
1090	Singabad	0	0	36.6	0.2	36.4	0	0	0	0	0.2	
1091	Pathar Tilasan	0	0	36	35	1	0	20	15	0	0	
1092	Jotjitan	0	0	45.7	37.7	8	0	20.7	17	0	0	
1093	Pathar Kashinathpur	0	0	42.4	40.2	2.2	0	30.2	10	0	0	
1094	Pathar Parlia	0	0	78.5	78.5	0	0	60.5	18	0	0	
1095	Parolia Buzruk	0	0	76.9	0	76.9	0	0	0	0	0	
1096	Rampukuria	0	0	74.5	0	74.5	0	0	0	0	0	
1097	Binakali	0	0	40.5	0	40.5	0	0	0	0	0	
1098	Dadpur	0	0	51.7	12.2	39.6	0	2	0	0	10.1	
1099	Buzruk Khanpur	0	0	55.2	50.2	5	0	25.2	25	0	0	
1100	Gazia Kandar	0	0	36.8	14.1	22.7	0	9.1	5	0	0	
1101	Uttar Kharika Danga	0	0	41.1	41.1	0	0	10	31.1	0	0	
1102	Kadipur	0	0	67.4	67.4	0	0	0	10	0	57.4	
1103	Neamatpur	0	0	82.9	70.9	12	0	40.9	30	0	0	
1104	Gandharbbapur	0	0	90	90	0	0	0	10	0	80	
1105	Aharail	0	0	20	20	0	0	15	5	0	0	
1106	Kashi Pahara	0	0	52.3	20.5	31.8	0	0	5	0	15.5	
1107	Chhilimpur	0	0	49.6	49.6	0	0	0	5	0	44.6	
1108	Barail	0	0	87	87	0	0	0	10	0	77	
1109	Paschim Basudebpur	0	0	72.8	72.8	0	0	0	12	0	60.8	
1110	Jotalam	0	0	33.5	33.5	0	0	0	10	0	23.5	
1111	Kanturka	0	0	170	170	0	0	0	10	0	160	
1112	Chhuchail	0	0	28	28	0	0	0	8	0	20	
1113	Harail	0	0	70	70	0	0	0	10	0	60	
1114	Muraripur	0	0	122.8	122.8	0	0	0	10	0	112.8	
1115	Gobindapur	0	0	30	30	0	0	0	10	0	20	
1116	Mirzzapur	0	0	105	105	0	0	0	10	0	95	
1117	Mandighi	0	0	190	190	0	0	0	10	0	180	
1118	Raghabpur Gujia	0	0	160	160	0	0	0	10	0	150	
1119	Singra	0	0	180	180	0	0	25	10	0	145	
1120	Shukni Kandar	0	0	48.7	48.7	0	0	0	10	0	38.7	
1121	Lakshnipur	0	0	85.9	85.9	0	0	0	5	0	80.9	
1122	Sankail	0	0	294.7	210.1	84.6	0	4.1	0	0	206	
1123	Bodrail	0	0	75	75	0	0	0	10	0	65	
1124	Hurabari	0	0	75.1	75.1	0	0	0	10	0	65.1	
1125	Nirail	0	0	408.3	6	402.3	0	0	6	0	0	
1126	Gopalnagar	0	0	174	10	164	0	0	10	0	0	

Name of three most important commodities manufactured			Name of Village	Serial Number
First	Second	Third		
120	121	122	2	1

Rice

Chandihar	1084
Bade Chandihar	1085
Kayra	1086
Khanpur	1087
Pattar Subarni	1088
Jot Balam	1089
Singabad	1090
Pathar Tilasan	1091
Jotjitan	1092
Pathar Kashinathpur	1093
Pathar Parlia	1094
Parolia Buzruk	1095
Rampukuria	1096
Binakali	1097
Dadpur	1098
Buzruk Khanpur	1099
Gazia Kandar	1100
Uttar Kharika Danga	1101
Kadipur	1102
Neamatpur	1103
Gandharbbapur	1104
Aharail	1105
Kashi Pahara	1106
Chhilimpur	1107
Barail	1108
Paschim Basudebpur	1109
Jotalam	1110
Kanturka	1111
Chhuchail	1112
Harail	1113
Muraripur	1114
Gobindapur	1115
Mirzzapur	1116
Mandighi	1117
Raghabpur Gujia	1118
Singra	1119
Shukni Kandar	1120
Lakshmipur	1121
Sankail	1122
Bodrail	1123
Hurabari	1124
Nirail	1125
Gopalnagar	1126

Serial Number	Name of Village	Location code no.	Total area of the village (in hectares rounded up to one decimal place)	Total population (2011 census)	Number of households (2011 census)	Number of educational amenities available in village, the distance range code viz; a for 0-5 kms, b for 5-10 kms, c for 10+ kms of nearest place where facility is available							
						Pre-Primary school (PP)	Primary school (P)	Middle school (M)	Secondary School (S)	Senior Secondary school (SS)	Degree college of arts, science & commerce (ASC)	Engineering college(EC)	Medical college (MC)
1	2	3	4	5	6	7	8	9	10	11	12	13	14
1127	Begunbari	313095	189.1	1056	257	1	1	b	a	a	c	c	c
1128	Nityanandapur	313096	160.3	634	144	1	1	b	b	b	c	c	c
1129	Jordanga Inlis	313097	112.8	1341	320	3	2	b	a	b	c	c	c
1130	Gurila	313098	62.6	149	37	a	a	a	a	b	c	c	c
1131	Chak Dahari	313099	53.9	199	49	a	a	b	a	b	c	c	c
1132	Nakharia	313100	275.8	1305	293	2	2	b	a	a	c	c	c
1133	Oltara	313101	190.4	1562	349	1	1	a	b	c	c	c	c
1134	Pathar Oltara	313102	141.2	492	100	1	1	a	b	c	c	c	c
1135	Pathar Laibari	313103	67.1	300	64	b	a	b	b	c	c	c	c
1136	Banchhair	313104	181	165	31	1	a	a	b	c	c	c	c
1137	Haito	313105	152.6	123	27	1	1	a	b	b	c	c	c
1138	Pathar Haito	313106	123.4	351	72	b	a	a	b	c	c	c	c
1139	Haito Inlis	313107	75.6	388	92	a	a	a	b	c	c	c	c
1140	Ulator	313108	69.5	878	185	1	1	a	b	b	c	c	c
1141	Tambutana	313109	181.7	412	101	a	a	b	a	b	c	c	c
1142	Sekandara	313110	240.6	415	98	1	1	b	b	b	c	a	c
1143	Lakshmitor	313111	74.8	303	72	1	a	b	a	b	c	c	c
1144	Jodanga	313112	142.5	276	61	1	1	b	a	b	c	c	c
1145	Tajpur Inlis	313113	114.2	563	150	1	1	b	a	b	c	c	c
1146	Habibpur	313114	462.6	2576	632	1	1	1	1	1	c	c	c
1147	Hialapur	313115	95.9	512	130	1	1	a	a	b	c	c	c
1148	Chak Mahabat	313116	65.5	469	113	a	a	b	a	a	c	c	c
1149	Kokabirni	313117	83.9	562	134	a	a	b	a	a	c	c	c
1150	Kalpechi	313118	146.9	757	161	1	1	b	a	b	c	c	c
1151	Mastapara	313119	55	32	8	b	c	c	b	b	c	c	c
1152	Laibari	313120	74.1	400	96	a	a	b	a	b	c	c	c
1153	Betpukuria	313121	54.8	300	60	a	a	b	b	b	c	c	c
1154	Mistarpara	313122	69	341	70	b	a	b	b	c	c	c	c
1155	Ranahat	313123	145.7	442	108	1	1	b	b	b	c	c	c
1156	Debandra Purendra	313124	53.7	0	0								
1157	Saidpur	313125	98.5	546	124	a	a	b	b	b	c	c	c
1158	Pathar Amarpur	313126	144.2	310	79	b	a	c	b	b	c	c	c
1159	Amarpur	313127	126	919	215	1	1	1	b	b	c	c	c
1160	Khatiakana	313128	81.9	257	51	1	1	a	a	a	c	c	c
1161	Sahapur	313129	73.2	261	61	1	1	a	a	a	c	c	c
1162	Kassiadanga	313130	47.6	161	34	a	a	a	a	a	c	c	c
1163	Mohanpur Inlis	313131	107	1255	280	1	1	a	a	a	c	c	c
1164	Dolmalpur	313132	147.7	845	204	1	1	b	b	b	c	c	c
1165	Dahar Langi	313133	189.8	2630	600	2	2	a	a	a	c	c	c
1166	Soladang	313134	37	1809	425	1	1	a	a	a	c	c	c
1167	Bulbul Chandi	313135	31.6	2915	658	3	2	2	2	2	c	c	c
1168	Manoharpur	313136	248.1	790	184	1	1	a	a	a	c	c	c
1169	Darajpur	313137	88.5	326	74	1	1	a	a	c	c	c	c

- Village Directory

(As in 2009)

le. (If not available within the < 5 Kms, b for 5-10 Kms and c cility is available is given).					Number of Medical Amenities available. (If not available within the village , the distance range code viz; a for < 5 Kms, b for 5-10 Kms and c for 10+ kms of nearest place where facility is available is given).										Name of Village	Serial Number	
15	16	17	18	19	20	21	22	23	24	25	26	27	28	29			30
Management institute (MI)	Polytechnic (Pt)	Vocational training school /ITI	Non-formal training centre (NFTC)	Special school for disabled (SSD)	Others (specify)	Community health centre (CHC)	Primary health centre (PHC)	Primary health sub centre (PHS)	Maternity and child welfare centre (MCW)	T.B. clinic (TBC)	Hospital-allopathic (HA)	Hospital-alternative medicine (HO)	Dispensary (D)	Veterinary hospital (VH)	Mobile health clinic (MHC)	Family welfare centre (FWC)	
c	c	c	b	c		b	c	1	1	c	b	b	b	c	c	Begunbari	1127
c	c	b	c	c		b	c	a	a	c	b	b	b	c	b	Nityanandapur	1128
c	c	a	c	c		b	c	1	1	c	b	b	b	c	c	Jordanga Inlis	1129
c	c	b	c	c		b	c	a	a	c	b	b	b	c	c	Gurila	1130
c	c	b	c	c		b	c	a	a	c	b	b	b	c	c	Chak Dahari	1131
c	c	b	c	c		b	b	a	a	c	b	b	b	c	c	Nakharia	1132
c	c	c	c	c		c	c	a	a	c	c	c	c	c	c	Oltara	1133
c	c	c	c	c		c	c	b	b	c	c	c	c	c	c	Pathar Oltara	1134
c	c	c	c	c		c	a	b	b	c	c	c	c	c	c	Pathar Laibari	1135
c	c	b	c	c		c	c	a	a	c	c	c	c	c	c	Banchhair	1136
c	c	c	c	c		b	c	a	a	c	b	b	b	c	c	Haito	1137
c	c	c	c	c		c	c	a	a	c	c	c	c	c	c	Pathar Haito	1138
c	c	c	c	c		b	c	a	a	c	b	b	b	c	c	Haito Inlis	1139
c	c	b	c	c		b	c	a	a	c	b	b	b	c	c	Ulator	1140
c	c	b	c	c		b	c	a	a	c	b	b	b	c	c	Tambutana	1141
c	c	b	c	c		c	c	a	a	a	b	c	b	a	a	Sekandara	1142
c	c	b	c	c		b	c	a	a	c	b	b	b	c	c	Lakshmitor	1143
c	a	a	c	c		b	c	a	a	c	b	b	b	c	c	Jodanga	1144
c	c	a	c	c		b	c	a	a	c	b	b	b	c	c	Tajpur Inlis	1145
c	c	a	c	c		b	c	a	a	c	b	b	b	c	c	Habibpur	1146
c	c	c	c	c		c	c	a	a	c	c	c	c	a	c	Hialapur	1147
c	c	b	c	c		a	a	a	a	c	a	b	a	c	c	Chak Mahabat	1148
c	c	a	c	c		a	c	a	a	c	a	a	a	c	c	Kokabirni	1149
c	c	b	c	c		b	c	1	1	c	b	b	b	c	c	Kalpechi	1150
c	c	b	c	c		b	c	a	c	b	b	c	c	b	c	Mastapara	1151
c	c	b	c	c		b	c	a	a	c	b	b	b	c	c	Laibari	1152
c	c	b	c	c		b	c	a	a	c	b	c	b	c	c	Betpukuria	1153
c	c	b	c	c		b	c	1	1	c	b	c	b	c	c	Mistarpara	1154
c	c	b	c	c		b	b	a	a	c	b	b	b	c	c	Ranahat	1155
																Debandra Purendra	1156
c	c	b	c	c		b	b	a	a	c	b	b	b	c	c	Saidpur	1157
c	b	c	c	c		a	c	a	a	c	b	c	a	c	c	Pathar Amarpur	1158
c	c	b	c	c		b	c	a	a	c	b	c	c	c	b	Amarpur	1159
c	c	b	c	c		a	a	a	a	a	a	a	a	a	a	Khatiakana	1160
c	c	b	c	c		a	a	a	a	a	a	a	a	a	a	Sahapur	1161
c	c	b	c	c		a	a	a	a	a	a	a	a	a	a	Kassiadanga	1162
c	c	b	c	c		a	a	a	a	a	a	a	a	a	a	Mohanpur Inlis	1163
c	c	c	c	c		b	b	b	b	b	b	b	b	b	b	Dolmalpur	1164
c	c	c	c	c		a	a	a	a	a	a	a	a	a	a	Dahar Langi	1165
c	c	c	c	c		a	a	a	a	a	a	a	a	a	a	Soladang	1166
c	c	c	c	c		a	a	a	a	a	a	a	a	a	a	Bulbul Chandi	1167
c	c	c	c	c		a	a	a	a	c	a	c	a	c	a	Manoharpur	1168
c	c	c	c	c		b	b	b	b	b	b	b	b	b	b	Darajpur	1169

Serial Number	Name of Village	Number of Non-Government Medical Amenities available.							Availability of drinking water - Yes / No							
		Charitable non Govt. hospital/Nursing home.	Medical practitioner with MBBS Degree	Medical practitioner with other degree	Medical practitioner with no degree	Traditional practitioner and faith healer	Medicine Shop	Others	Tap water (Treated/Untreated)	Well water (Covered / Uncovered well)	Hand Pump	Tube wells / Bore well	Spring	River / Canal	Tank / Pond / Lake	Others
1	2	32	33	34	35	36	37	38	39	40	41	42	43	44	45	46
1127	Begunbari	0	0	0	0	0	0	0	No	Yes	Yes	No	No	No	Yes	No
1128	Nityanandapur	0	0	0	0	0	0	0	No	Yes	Yes	No	No	No	Yes	No
1129	Jordanga Inlis	0	0	0	0	0	0	0	No	Yes	Yes	Yes	No	No	Yes	No
1130	Gurila	0	0	0	0	0	0	0	No	Yes	Yes	Yes	No	No	Yes	No
1131	Chak Dahari	0	0	0	0	0	0	0	No	Yes	Yes	No	No	No	Yes	No
1132	Nakharia	0	0	0	0	0	0	0	No	Yes	Yes	No	No	No	Yes	No
1133	Oltara	0	0	0	0	0	0	0	No	Yes	Yes	No	No	No	Yes	No
1134	Pathar Oltara	0	0	0	0	0	0	0	No	Yes	Yes	No	No	No	Yes	No
1135	Pathar Laibari	0	0	0	0	0	0	0	No	Yes	Yes	No	No	No	Yes	No
1136	Banchhair	0	0	0	0	0	0	0	No	Yes	Yes	No	No	No	Yes	No
1137	Haito	0	0	0	0	0	0	0	No	Yes	Yes	No	No	No	Yes	No
1138	Pathar Haito	0	0	0	0	0	0	0	No	Yes	Yes	No	No	Yes	No	No
1139	Haito Inlis	0	0	0	0	0	0	0	No	Yes	Yes	No	No	No	Yes	No
1140	Ulator	0	0	0	0	0	0	0	No	Yes	Yes	No	No	No	Yes	No
1141	Tambutana	0	0	0	0	0	0	0	No	Yes	Yes	No	No	No	Yes	No
1142	Sekandara	0	0	0	0	0	0	0	No	Yes	No	Yes	No	No	Yes	No
1143	Lakshmitor	0	0	0	0	0	0	0	No	Yes	Yes	No	No	No	Yes	No
1144	Jodanga	0	0	0	0	0	0	0	No	Yes	Yes	No	No	No	Yes	No
1145	Tajpur Inlis	0	0	0	0	0	0	0	No	Yes	Yes	No	No	No	Yes	No
1146	Habibpur	0	0	0	0	0	0	0	No	Yes	Yes	No	No	No	Yes	No
1147	Hialapur	0	0	0	0	0	0	0	No	Yes	Yes	Yes	No	No	Yes	No
1148	Chak Mahabat	0	0	0	0	0	0	0	No	Yes	Yes	No	No	No	Yes	No
1149	Kokabirni	0	0	0	0	0	0	0	No	Yes	Yes	No	No	No	Yes	No
1150	Kalpechi	0	0	0	0	0	0	0	No	Yes	Yes	No	No	No	Yes	No
1151	Mastapara	0	0	0	0	0	0	0	No	Yes	No	Yes	No	No	Yes	No
1152	Laibari	0	0	0	0	0	0	0	No	Yes	No	No	No	Yes	No	No
1153	Betpukuria	0	0	0	0	0	0	0	No	Yes	No	Yes	No	No	Yes	No
1154	Mistarpara	0	0	0	0	0	0	0	No	Yes	Yes	No	No	No	Yes	No
1155	Ranahat	0	0	0	0	0	0	0	No	Yes	Yes	No	No	No	Yes	No
1156	Debandra Purendra															
1157	Saidpur	0	0	0	0	0	0	0	No	Yes	Yes	No	No	No	Yes	No
1158	Pathar Amarpur	0	0	0	0	0	0	0	No	Yes	Yes	Yes	No	No	Yes	No
1159	Amarpur	0	0	0	0	0	0	0	No	Yes	Yes	Yes	No	No	Yes	No
1160	Khatiakana	0	0	0	0	0	0	0	Yes	No	Yes	Yes	No	Yes	Yes	No
1161	Sahapur	0	0	0	0	0	0	0	Yes	No	Yes	Yes	No	Yes	Yes	No
1162	Kassiadanga	0	0	0	0	0	0	0	Yes	No	Yes	Yes	No	Yes	Yes	No
1163	Mohanpur Inlis	0	0	0	0	0	0	0	Yes	No	Yes	Yes	No	Yes	Yes	No
1164	Dolmalpur	0	0	0	0	0	0	0	Yes	No	Yes	Yes	No	Yes	Yes	No
1165	Dahar Langi	0	0	0	0	0	0	0	Yes	No	Yes	Yes	No	Yes	Yes	No
1166	Soladang	0	0	0	0	0	0	0	Yes	No	Yes	Yes	No	Yes	Yes	No
1167	Bulbul Chandi	0	0	0	0	0	10	0	Yes	No	Yes	Yes	No	Yes	Yes	Yes
1168	Manoharpur	0	0	0	0	0	0	0	Yes	No	Yes	Yes	No	Yes	Yes	Yes
1169	Darajpur	0	0	0	0	0	0	0	Yes	No	Yes	Yes	No	Yes	Yes	No

Availability of toilet & others Yes / No				Communication and transport facilities (If amenities available code -Yes is given except for Village Pin Code ,If not available within the village , the distance range code viz; a for < 5 Kms, b for 5-10 Kms and c for 10+ kms of nearest place where facility is available is given).									
Community toilet including bath.	Community toilet excluding bath.	Rural sanitary mart or sanitary hardware outlet available near the village.	Community bio- gas or recycle of waste for productive use.	Post office(PO)	Sub post office (SPO)	Post & Telegraph office (P&TO)	Village Pin Code	Telephones (Land lines)	Public call office (PCO)	Mobile phone coverage	Name of Village	Serial Number	
47	48	49	50	51	52	53	54	55	56	57	2	1	
No	No	No	No	b	a	c	732122	a	a	Yes	Begunbari	1127	
No	No	No	No	b	a	c	732122	Yes	a	Yes	Nityanandapur	1128	
No	No	Yes	No	b	Yes	c	732121	Yes	a	Yes	Jordanga Inlis	1129	
No	No	No	No	b	a	c	732122	a	a	Yes	Gurila	1130	
No	No	No	No	b	a	c	732122	a	a	Yes	Chak Dahari	1131	
No	No	No	No	b	a	c	732122	a	a	Yes	Nakharia	1132	
No	No	No	No	c	a	c	732138	b	b	Yes	Oltara	1133	
No	No	No	No	c	a	c	732138	b	b	a	Pathar Oltara	1134	
No	No	No	No	a	b	c	732122	b	b	Yes	Pathar Laibari	1135	
No	No	No	No	c	a	c	732121	b	b	Yes	Banchhair	1136	
No	No	No	No	b	a	c	732122	b	b	Yes	Haito	1137	
No	No	No	No	c	a	c	732121	b	b	Yes	Pathar Haito	1138	
No	No	No	No	b	a	c	732122	b	b	Yes	Haito Inlis	1139	
No	No	No	No	b	a	c	732121	b	b	Yes	Ulator	1140	
No	No	No	No	b	a	c	732122	a	a	Yes	Tambutana	1141	
No	No	No	No	b	b	c	732122	b	b	Yes	Sekandara	1142	
No	No	No	No	b	a	c	732122	a	a	Yes	Lakshmitor	1143	
No	No	No	No	b	a	c	732122	a	a	Yes	Jodanga	1144	
No	No	No	No	b	a	c	732122	a	a	Yes	Tajpur Inlis	1145	
No	No	Yes	No	b	a	c	732122	Yes	Yes	Yes	Habibpur	1146	
No	No	Yes	No	c	a	c	732122	a	a	Yes	Hialapur	1147	
No	No	No	No	a	a	c	732122	a	a	Yes	Chak Mahabat	1148	
No	No	No	No	a	a	c	732122	a	a	Yes	Kokabirni	1149	
No	No	No	No	b	a	c	732122	a	a	Yes	Kalpechi	1150	
No	No	No	No	b	b	c	732122	b	b	b	Mastapara	1151	
No	No	No	No	b	b	b	732122	b	b	b	Laibari	1152	
No	No	No	No	b	b	c	732122	a	a	b	Betpukuria	1153	
No	No	No	No	c	c	c	732122	b	b	b	Mistarpara	1154	
No	No	No	No	c	b	c	732121	b	b	Yes	Ranahat	1155	
											Debandra Purendra	1156	
No	No	No	No	c	b	c	732122	b	b	Yes	Saidpur	1157	
No	No	No	No	b	b	c	732121	b	b	b	Pathar Amarpur	1158	
No	No	No	No	b	b	b	732121	b	b	Yes	Amarpur	1159	
No	No	No	No	a	a	a	732122	Yes	a	a	Khatiakana	1160	
No	No	No	No	a	a	a	732142	a	a	a	Sahapur	1161	
No	No	No	No	a	a	a	732121	a	a	a	Kassiadanga	1162	
No	No	No	No	a	a	a	732121	Yes	a	a	Mohanpur Inlis	1163	
No	No	No	No	b	b	b	732122	Yes	b	b	Dolmalpur	1164	
No	No	No	No	a	a	a	732122	Yes	a	a	Dahar Langi	1165	
No	No	No	No	a	a	a	732122	Yes	Yes	a	Soladang	1166	
Yes	Yes	Yes	No	Yes	a	Yes	732122	Yes	Yes	Yes	Bulbul Chandi	1167	
No	No	No	No	a	a	a	732122	Yes	a	a	Manoharpur	1168	
No	No	No	No	b	b	b	732122	Yes	b	b	Darajpur	1169	

Communication and transport facilities (If amenities available code -Yes is given except for Village Pin Code ,If not available within the village , the distance range code viz; a for < 5 Kms, b for 5-10 Kms and c for 10+ kms of nearest place where facility is available is given).													Village connected to highway (If amenities available code viz; a for < 5 Kms, b for 5-10 Kms and c for 10+ kms of nearest place where facility is available is given).			
Serial Number	Name of Village	Internet cafes/ Common service centre (CSC)	Private courier facility	Bus service (Public & Private)	Railway stations	Auto/Modified Autos	Taxis and Vans	Tractors	Cycle-pulled rickshaws(Manual & Machine driven)	Carts driven by animals	Sea /River ferry service	Connected to national highway(NH)	Connected to state highway(SH)	Connected to major district road (MDR)	Connected to others district road	Pucca roads
1	2	58	59	60	61	62	63	64	65	66	67	68	69	70	71	72
1127	Begunbari	b	c	Yes	c	c	Yes	Yes	Yes	Yes	c	c		Yes	Yes	Yes
1128	Nityanandapur	b	c	Yes	c	c	Yes	Yes	Yes	Yes	c	c		Yes	Yes	a
1129	Jordanga Inlis	a	c	Yes	c	c	Yes	Yes	Yes	Yes	c	c		Yes	Yes	Yes
1130	Gurila	b	c	a	c	c	Yes	Yes	Yes	Yes	c	c	a		Yes	a
1131	Chak Dahari	b	c	a	c	c	Yes	Yes	Yes	Yes	c	c	a		Yes	a
1132	Nakharia	b	c	a	c	c	Yes	Yes	Yes	Yes	c	c	a		Yes	a
1133	Oltara	c	c	b	c	c	Yes	Yes	Yes	Yes	c	c	b		Yes	b
1134	Pathar Oltara	c	c	b	c	c	a	a	a	a	c	c	b	a	a	b
1135	Pathar Laibari	c	c	b	c	c	a	a	a	a	c	c	b	a	a	b
1136	Banchhair	c	c	b	c	c	Yes	Yes	Yes	Yes	c	c	b		Yes	b
1137	Haito	b	c	b	c	c	Yes	Yes	Yes	Yes	c	c	b		Yes	b
1138	Pathar Haito	c	c	b	c	c	Yes	Yes	Yes	Yes	c	c	b		Yes	b
1139	Haito Inlis	b	c	b	c	c	Yes	Yes	Yes	Yes	c	c	b		Yes	b
1140	Ulator	b	c	b	b	c	Yes	Yes	Yes	Yes	c	c	b		Yes	b
1141	Tambutana	b	c	a	c	c	Yes	Yes	Yes	Yes	c	c	a		Yes	a
1142	Sekandara	b	c	a	c	c	Yes	Yes	Yes	Yes	b	c	a		Yes	a
1143	Lakshmitor	b	c	a	c	c	Yes	Yes	Yes	Yes	c	c	a		Yes	a
1144	Jodanga	b	c	a	c	c	Yes	Yes	Yes	Yes	c	c	a		Yes	a
1145	Tajpur Inlis	a	c	a	c	c	Yes	Yes	Yes	Yes	c	c	a		Yes	a
1146	Habibpur	b	c	Yes	c	b	Yes	Yes	Yes	Yes	c	c			Yes	Yes
1147	Hialapur	a	c	a	c	c	a	a	a	a	c	c	a	a	a	a
1148	Chak Mahabat	a	c	Yes	c	a	Yes	Yes	Yes	Yes	c	c		Yes		Yes
1149	Kokabirni	a	c	Yes	c	c	Yes	Yes	Yes	Yes	c	c		Yes	Yes	Yes
1150	Kalpechi	b	c	a	c	c	a	Yes	Yes	Yes	c	c	a		Yes	a
1151	Mastapara	b	b	b	c	b	a	a	Yes	Yes	c	c	b	b	a	a
1152	Laibari	c	c	b	c	b	b	a	Yes	Yes	c	c	b	b	a	a
1153	Betpukuria	c	c	a	c	a	a	Yes	Yes	Yes	c	c	a	a	a	a
1154	Mistarpara	c	c	b	c	c	b	Yes	Yes	Yes	c	c	b		Yes	b
1155	Ranahat	b	c	b	c	c	Yes	Yes	a	Yes	c	c	b		Yes	b
1156	Debandra Purendra															
1157	Saidpur	b	c	b	c	b	a	Yes	a	Yes	c	c	b		Yes	b
1158	Pathar Amarpur	c	c	b	c	b	a	a	Yes	Yes	c	c	b	b	b	a
1159	Amarpur	b	a	a	c	c	a	Yes	Yes	Yes	b	c	a		Yes	a
1160	Khatiakana	a	a	Yes	c	a	a	Yes	Yes	Yes	a	c	a	a	c	a
1161	Sahapur	a	a	a	c	a	a	a	a	a	a	c	a	a	a	a
1162	Kassiadanga	a	a	a	c	a	a	a	a	Yes	a	c	a	a	c	a
1163	Mohanpur Inlis	a	a	Yes	c	a	a	Yes	Yes	Yes	Yes	c	a	a	c	a
1164	Dolmalpur	b	b	Yes	c	b	b	Yes	Yes	Yes	b	c	b	b	c	b
1165	Dahar Langi	a	a	a	b	a	a	a	Yes	Yes	Yes	c	a	c	c	a
1166	Soladang	a	Yes	a	b	a	Yes	Yes	Yes	Yes	c	c	a	a	c	Yes
1167	Bulbul Chandi	Yes	Yes	Yes	b	Yes	Yes	Yes	Yes	Yes	a	c		Yes	c	Yes
1168	Manoharpur	a	a	Yes	b	a	a	Yes	Yes	Yes	b	c		a	c	a
1169	Darajpur	b	b	Yes	b	b	Yes	Yes	Yes	Yes	b	c	b	b	c	b

ys,village roads, banks & credit societies
 :-Yes is given, If not available within the
 code viz; a for < 5 Kms, b for 5-10 Kms
 place where facility is available is given).

Availability of miscellaneous facilities (If amenities available code -Yes is given, If not
 available within the village , the distance range code viz; a for < 5 Kms, b for 5-10 Kms
 and c for 10+ kms of nearest place where facility is available is given).

73	74	75	76	77	78	79	80	81	82	83	84	85	86	87	Name of Village	Serial Number
Yes	a	b	Yes	b	c	c	Yes	a	c	Yes	c	Yes	Yes	Yes	Begunbari	1127
Yes	a	c	c	b	c	c	Yes	Yes	c	a	c	Yes	Yes	Yes	Nityanandapur	1128
Yes	a	b	Yes	b	c	Yes	Yes	a	c	Yes	c	Yes	Yes	Yes	Jordanga Inlis	1129
Yes	a	c	c	b	c	c	Yes	Yes	c	a	c	Yes	Yes	Yes	Gurila	1130
Yes	a	b	c	b	c	c	Yes	a	b	a	c	Yes	Yes	Yes	Chak Dahari	1131
Yes	a	Yes	Yes	b	c	c	Yes	Yes	b	a	c	Yes	Yes	Yes	Nakharia	1132
Yes	b	c	Yes	c	c	c	Yes	Yes	c	b	c	Yes	Yes	Yes	Oltara	1133
a	b	c	c	c	c	c	Yes	a	c	b	c	a	a	Yes	Pathar Oltara	1134
a	b	c	c	c	c	c	Yes	a	c	c	c	b	b	Yes	Pathar Laibari	1135
Yes	b	c	c	c	c	c	Yes	b	c	b	c	Yes	Yes	Yes	Banchhair	1136
Yes	b	b	c	b	c	c	Yes	a	b	b	c	Yes	Yes	Yes	Haito	1137
Yes	b	c	c	c	c	c	a	a	c	b	c	a	a	Yes	Pathar Haito	1138
Yes	b	b	c	b	c	c	Yes	Yes	c	b	c	a	a	Yes	Haito Inlis	1139
Yes	b	c	c	b	c	c	a	Yes	b	b	c	Yes	Yes	Yes	Ulator	1140
Yes	a	c	c	b	c	c	Yes	Yes	c	a	c	Yes	Yes	Yes	Tambutana	1141
Yes	a	c	b	b	c	c	Yes	Yes	b	a	c	Yes	Yes	Yes	Sekandara	1142
Yes	a	c	c	b	c	c	Yes	a	c	a	c	Yes	Yes	Yes	Lakshmitor	1143
Yes	a	b	c	b	c	c	Yes	a	c	a	Yes	Yes	Yes	Yes	Jodanga	1144
Yes	a	c	c	b	c	c	Yes	a	c	a	c	a	a	Yes	Tajpur Inlis	1145
Yes	Yes	c	Yes	b	c	Yes	Yes	Yes	c	Yes	c	Yes	Yes	Yes	Habibpur	1146
Yes	a	c	Yes	a	c	c	Yes	a	c	a	c	Yes	Yes	Yes	Hialapur	1147
Yes	Yes	c	c	a	c	c	Yes	a	c	Yes	c	Yes	Yes	Yes	Chak Mahabat	1148
Yes	a	a	c	b	c	c	Yes	Yes	c	a	c	Yes	Yes	Yes	Kokabirni	1149
Yes	a	c	c	b	c	c	Yes	Yes	c	a	c	Yes	Yes	Yes	Kalpechi	1150
Yes	Yes	b	c	b	c	c	a	a	c	a	b	Yes	a	Yes	Mastapara	1151
Yes	Yes	b	b	c	c	c	Yes	a	c	Yes	b	a	a	b	Laibari	1152
Yes	Yes	c	a	b	c	c	Yes	a	c	Yes	b	a	a	Yes	Betpukuria	1153
Yes	a	c	a	c	c	c	Yes	a	b	a	b	Yes	Yes	Yes	Mistarpara	1154
Yes	b	a	b	b	c	b	Yes	a	b	a	c	Yes	Yes	Yes	Ranahat	1155
															Debandra Purendra	1156
Yes	b	a	b	b	c	b	Yes	a	b	a	c	Yes	Yes	Yes	Saidpur	1157
Yes	a	c	b	b	c	c	Yes	a	c	Yes	c	Yes	a	Yes	Pathar Amarpur	1158
Yes	b	b	b	b	c	c	Yes	a	c	a	c	Yes	Yes	Yes	Amarpur	1159
a	a	a	Yes	a	c	c	Yes	a	c	a	a	Yes	a	Yes	Khatiakana	1160
a	a	a	Yes	a	c	c	a	a	c	a	a	Yes	Yes	Yes	Sahapur	1161
a	a	c	Yes	a	c	c	a	a	c	a	a	Yes	Yes	Yes	Kassiadanga	1162
a	a	a	Yes	a	c	c	Yes	a	c	a	a	Yes	a	Yes	Mohanpur Inlis	1163
b	b	b	Yes	b	c	c	Yes	b	c	b	b	Yes	b	Yes	Dolmalpur	1164
a	a	a	Yes	a	c	c	Yes	a	b	a	a	Yes	Yes	a	Dahar Langi	1165
Yes	a	a	Yes	a	c	c	Yes	a	b	a	a	Yes	a	Yes	Soladang	1166
Yes	c	a	Yes	Yes	c	c	Yes	Yes	c	a	Yes	Yes	Yes	Yes	Bulbul Chandi	1167
a	a	a	Yes	a	c	c	Yes	a	c	a	a	Yes	Yes	a	Manoharpur	1168
b	b	b	Yes	b	c	c	Yes	b	c	b	b	Yes	b	b	Darajpur	1169

Availability of miscellaneous facilities (If amenities available code -Yes is given, If not available within the village , the distance range code viz; a for < 5 Kms, b for 5-10 Kms and c for 10+ kms of nearest place where facility is available is given).												Availability of electricity (Yes/No)			
Serial Number	Name of Village	ASHA (Accredited Social Health Activist)	Community centre with/without TV	Sports Field,	Sports Club / Recreation Centre	Cinema / Video Hall	Public Library	Public Reading Room	Newspaper Supply	Assembly Polling station	Birth & Death Registration Office	Power Supply for Domestic Use (ED)	Power Supply for Agricultural Use (EAG)	Power Supply for Commercial Use (EC)	Power Supply for All Uses (EA)
1	2	88	89	90	91	92	93	94	95	96	97	98	99	100	101
1127	Begunbari	Yes	b	Yes	c	b	a	b	b	Yes	a	Yes	No	No	No
1128	Nityanandapur	a	b	Yes	c	b	a	b	b	Yes	Yes	Yes	No	No	No
1129	Jordanga Inlis	a	a	Yes	c	b	Yes	b	b	Yes	Yes	Yes	No	No	No
1130	Gurila	a	b	a	c	b	a	b	b	a	a	Yes	No	No	No
1131	Chak Dahari	a	c	Yes	c	b	a	b	b	a	a	Yes	No	No	No
1132	Nakharia	Yes	a	Yes	c	b	a	b	b	Yes	a	Yes	No	No	No
1133	Oltara	Yes	c	Yes	c	c	b	c	c	Yes	b	Yes	No	No	No
1134	Pathar Oltara	a	c	a	c	c	b	c	c	a	b	Yes	No	No	No
1135	Pathar Laibari	b	c	b	c	c	c	c	c	b	c	Yes	No	No	No
1136	Banchhair	a	c	a	c	c	b	c	c	a	b	Yes	Yes	No	No
1137	Haito	Yes	b	a	c	b	b	b	b	a	b	Yes	No	No	No
1138	Pathar Haito	a	c	a	c	c	b	c	c	a	b	Yes	No	No	No
1139	Haito Inlis	a	b	a	c	b	b	c	b	a	b	Yes	Yes	No	No
1140	Ulator	a	b	Yes	c	b	b	c	c	Yes	b	Yes	Yes	No	No
1141	Tambutana	a	b	a	c	b	a	b	b	a	a	Yes	No	No	No
1142	Sekandara	a	b	Yes	a	b	b	b	b	Yes	b	Yes	No	No	No
1143	Lakshmitor	a	b	Yes	b	Yes	c	b	a	a	Yes	Yes	No	No	No
1144	Jodanga	a	b	a	c	b	a	b	b	a	a	Yes	No	No	No
1145	Tajpur Inlis	a	a	a	c	b	a	c	a	a	a	Yes	No	No	No
1146	Habibpur	Yes	b	Yes	c	b	Yes	c	b	Yes	a	Yes	No	No	No
1147	Hialapur	Yes	c	a	c	b	a	c	c	Yes	a	Yes	No	No	No
1148	Chak Mahabat	a	c	Yes	c	a	a	a	a	a	a	Yes	No	Yes	No
1149	Kokabirni	a	b	a	c	b	a	b	b	a	a	Yes	No	No	No
1150	Kalpechi	Yes	b	a	c	b	a	c	b	a	a	Yes	No	No	No
1151	Mastapara	a	c	Yes	b	b	b	b	a	a	b	Yes	No	No	No
1152	Laibari	a	b	Yes	Yes	b	b	b	b	b	b	Yes	No	No	No
1153	Betpukuria	a	a	Yes	Yes	b	b	b	a	b	b	Yes	No	No	No
1154	Mistarpara	a	c	Yes	Yes	b	b	c	c	a	b	Yes	No	No	No
1155	Ranahat	a	c	Yes	c	b	b	b	b	Yes	b	Yes	No	No	No
1156	Debandra Purendra														
1157	Saidpur	a	c	Yes	c	b	b	b	b	a	b	Yes	No	No	No
1158	Pathar Amarpur	a	b	Yes	c	b	b	b	b	b	b	Yes	No	No	No
1159	Amarpur	a	b	Yes	c	b	b	b	b	a	a	Yes	No	No	No
1160	Khatiakana	Yes	a	a	a	a	a	a	a	Yes	a	Yes	Yes	Yes	Yes
1161	Sahapur	Yes	a	a	a	a	a	a	a	Yes	a	Yes	Yes	Yes	Yes
1162	Kassiadanga	Yes	a	a	a	a	a	a	a	Yes	a	Yes	Yes	Yes	Yes
1163	Mohanpur Inlis	Yes	a	a	a	a	a	a	a	Yes	a	Yes	Yes	Yes	Yes
1164	Dolmalpur	Yes	b	b	b	b	b	b	b	Yes	b	Yes	Yes	Yes	Yes
1165	Dahar Langi	Yes	a	a	a	a	a	a	a	Yes	a	Yes	Yes	Yes	Yes
1166	Soladang	Yes	a	a	a	Yes	a	a	a	Yes	a	Yes	Yes	Yes	Yes
1167	Bulbul Chandi	Yes	Yes	Yes	c	Yes	Yes	Yes	Yes	Yes	Yes	Yes	Yes	Yes	Yes
1168	Manoharpur	a	a	a	a	a	a	a	a	Yes	a	Yes	Yes	Yes	Yes
1169	Darajpur	Yes	b	b	b	b	b	b	b	Yes	b	Yes	Yes	Yes	Yes

Nearest Town		Land Use							
		Area under different types of land use (in hectares rounded up to one decimal place)							
Name	Distance range code i.e. a for < 5 Kms, b for 5-10 Kms and c for 10+ kms .	Forests	Area under Non-agricultural Uses	Barren and Un-cultivable land	Permanent Pastures and Other Grazing Lands	Land Under Miscellaneous Tree Crops etc.	Culturable Waste Land	Name of Village	Serial Number
102	103	104	105	106	107	108	109	2	1
MALDA	c	0	30.7	0	0	0	0	Begunbari	1127
MALDA	c	0	16.4	0	0	0	25.9	Nityanandapur	1128
MALDA	c	0	54	0	0	0	0	Jordanga Inlis	1129
MALDA	c	0	18.3	0	0	0	0	Gurila	1130
MALDA	c	0	20.9	0	0	0	0	Chak Dahari	1131
MALDA	c	0	164.8	0	0	0	0	Nakharia	1132
MALDA	c	0	40.7	0	0	0	0	Oltara	1133
ENGLISHBAZAR	c	0	6	0	0	0	0	Pathar Oltara	1134
ENGLISHBAZAR	c	0	4	0	0	0	0	Pathar Laibari	1135
MALDA	c	0	83.8	0	0	0	0	Banchhair	1136
MALDA	c	0	57.5	0	0	0	8.1	Haito	1137
		0	18.2	0	0	0	0	Pathar Haito	1138
MALDA	c	0	26	0	0	0	15.2	Haito Inlis	1139
MALDA	c	0	39.1	0	0	0	0	Ulator	1140
MALDA	c	0	52.2	0	0	0	0	Tambutana	1141
MALDA	c	0	68.4	0	0	0	32	Sekandara	1142
MALDA	c	0	30.2	0	0	0	0	Lakshmitor	1143
MALDA	c	0	40.5	0	0	0	0.8	Jodanga	1144
MALDA	c	0	33	0	0	0	0	Tajpur Inlis	1145
MALDA	c	0	125.6	0	0	0	0	Habibpur	1146
ENGLISHBAZAR	c	0	25.9	0	0	0	35	Hialapur	1147
MALDA	c	0	19	0	0	0	0	Chak Mahabat	1148
MALDA	c	0	25.4	0	0	0	0	Kokabirni	1149
MALDA	c	1	27.5	0	0	0	0	Kalpechi	1150
MALDA	c	0	20.4	0	0	0	0	Mastapara	1151
MALDA	c	0	34.4	0	0	0	0	Laibari	1152
MALDA	c	0.5	21.4	0	0	0	7	Betpukuria	1153
MALDA	c	1	29.5	0	0	0	0	Mistarpara	1154
MALDA	c	0	38.4	0	0	0	0	Ranahat	1155
		0	15.2	0	0	0	2	Debandra Purendra	1156
MALDA	c	0	21.6	0	0	0	0	Saidpur	1157
MALDA	c	0	40	0	0	0	20.2	Pathar Amarpur	1158
MALDA	c	0	20.8	0	0	0	0	Amarpur	1159
ENGLISHBAZAR	c	0	10.5	0	0	0	5.7	Khatiakana	1160
ENGLISHBAZAR	c	0	1.5	0	0	0	0	Sahapur	1161
ENGLISHBAZAR	c	0	3.9	0	0	0	0.8	Kassiadanga	1162
ENGLISHBAZAR	c	0	2	0	0	0	0.8	Mohanpur Inlis	1163
ENGLISHBAZAR	c	2	8.2	0	0	0	0	Dolmalpur	1164
ENGLISHBAZAR	c	0	3.3	0	0	0	2.4	Dahar Langi	1165
ENGLISHBAZAR	c	0	1.7	0	0	0	0	Soladang	1166
ENGLISHBAZAR	c	6.2	0	0	0	0	0	Bulbul Chandi	1167
ENGLISHBAZAR	c	1	8.4	0	0	0	0	Manoharpur	1168
ENGLISHBAZAR	c	0	2.4	0	0	0	0	Darajpur	1169

Land Use												
Area under different types of land use (in hectares rounded up to one decimal place)							Area irrigated by source (in hectare).					
Serial Number	Name of Village	Fallow lands other than current fallows	Current Fallows	Net Area Sown	Total Irrigated Land Area	Total Un-irrigated Land Area	Canals (C)	Wells/Tube-wells(W/TW)	Tanks/Lakes(T/L)	Water Falls(WF)	Others(O)	
1	2	110	111	112	113	114	115	116	117	118	119	
1127	Begunbari	0	0	158.4	10	148.4	0	10	0	0	0	
1128	Nityanandapur	0	0	118	17	101	0	0	17	0	0	
1129	Jordanga Inlis	0	0	58.8	16	42.8	0	8	8	0	0	
1130	Gurila	0	0	44.4	4	40.4	0	0	4	0	0	
1131	Chak Dahari	0	0	33	12	21	0	0	12	0	0	
1132	Nakharia	0	0	111	25	86	0	0	25	0	0	
1133	Oltara	0	0	149.7	20.4	129.4	0	0	20.4	0	0	
1134	Pathar Oltara	0	0	135.2	104	31.2	0	40	0	0	64	
1135	Pathar Laibari	0	0	63.1	50	13.1	0	40	0	0	10	
1136	Banchhair	0	0	97.2	40	57.2	0	12	28	0	0	
1137	Haito	0	0	87	4	83	0	0	4	0	0	
1138	Pathar Haito	0	0	105.2	20	85.2	0	0	20	0	0	
1139	Haito Inlis	0	0	34.4	18	16.4	0	8	10	0	0	
1140	Ulator	0	0	30.4	20	10.4	0	10	10	0	0	
1141	Tambutana	0	0	129.5	4	125.5	0	0	4	0	0	
1142	Sekandara	0	0	140.2	15	125.2	0	0	15	0	0	
1143	Lakshmitor	0	0	44.5	4	40.5	0	0	4	0	0	
1144	Jodanga	0	0	101.2	0	101.2	0	0	0	0	0	
1145	Tajpur Inlis	0	0	81.2	10	71.2	0	0	10	0	0	
1146	Habibpur	0	0	337	29	308	0	17	12	0	0	
1147	Hialapur	0	0	35	25	10	10	0	15	0	0	
1148	Chak Mahabat	0	0	46.5	10	36.5	0	0	10	0	0	
1149	Kokabirni	0	0	58.5	0	58.5	0	0	0	0	0	
1150	Kalpechi	0	0	118.4	4	114.4	0	0	4	0	0	
1151	Mastapara	0	0	34.5	4	30.5	0	0	4	0	0	
1152	Laibari	0	0	39.7	4	35.7	0	4	0	0	0	
1153	Betpukuria	0	0	25.9	4	21.9	0	0	4	0	0	
1154	Mistarpara	0	0	38.5	4	34.5	0	0	4	0	0	
1155	Ranahat	0	0	107.3	17	90.3	0	4	13	0	0	
1156	Debandra Purendra	0	0	36.4	10	26.4	0	0	10	0	0	
1157	Saidpur	0	0	76.9	0	76.9	0	0	0	0	0	
1158	Pathar Amarpur	0	0	84	12	72	0	0	12	0	0	
1159	Amarpur	0	0	105.2	15	90.2	0	15	0	0	0	
1160	Khatiakana	0	0	65.8	65.8	0	0	25.8	0	0	40	
1161	Sahapur	0	0	71.7	53.5	18.2	0	0	0	0	53.5	
1162	Kassiadanga	0	0	42.9	34.8	8.1	0	0	0	0	34.8	
1163	Mohanpur Inlis	0	0	104.1	95.5	8.6	0	0	10.9	0	84.6	
1164	Dolmalpur	0	0	137.6	82.9	54.6	0	0	82.9	0	0	
1165	Dahar Langi	0	0	184.1	162.8	21.3	0	34.5	28.3	0	100	
1166	Soladang	0	0	35.2	32.3	2.9	0	5.3	4.9	0	22.1	
1167	Bulbul Chandi	0	0	25.5	12.6	12.9	0	0	0	0	12.6	
1168	Manoharpur	0	0	238.8	86.6	152.2	0	0	43.3	0	43.3	
1169	Darajpur	0	0	86	48.4	37.6	0	25.2	23.2	0	0	

Name of three most important commodities manufactured			Name of Village	Serial Number
First	Second	Third		
120	121	122	2	1

Begunbari	1127
Nityanandapur	1128
Jordanga Inlis	1129
Gurila	1130
Chak Dahari	1131
Nakharia	1132
Oltara	1133
Pathar Oltara	1134
Pathar Laibari	1135
Banchhair	1136
Haito	1137
Pathar Haito	1138
Haito Inlis	1139
Ulator	1140
Tambutana	1141
Sekandara	1142
Lakshmitor	1143
Jodanga	1144
Tajpur Inlis	1145
Habibpur	1146
Hialapur	1147
Chak Mahabat	1148
Kokabirni	1149
Kalpechi	1150
Mastapara	1151
Laibari	1152
Betpukuria	1153
Mistarpara	1154
Ranahat	1155
Debandra Purendra	1156
Saidpur	1157
Pathar Amarpur	1158
Amarpur	1159
Khatiakana	1160
Sahapur	1161
Kassiadanga	1162
Mohanpur Inlis	1163
Dolmalpur	1164
Dahar Langi	1165
Soladang	1166
Bulbul Chandi	1167
Manoharpur	1168
Darajpur	1169

Serial Number	Name of Village	Location code no.	Total area of the village (in hectares rounded up to one decimal place)	Total population (2011 census)	Number of households (2011 census)	Number of educational amenities available in village, the distance range code viz; a for 0-5 kms, b for 5-10 kms, c for 10+ kms of nearest place where facility is available							
						Pre-Primary school (PP)	Primary school (P)	Middle school (M)	Secondary School (S)	Senior Secondary school (SS)	Degree college of arts science & commerce (ASC)	Engineering college(EC)	Medical college (MC)
1	2	3	4	5	6	7	8	9	10	11	12	13	14
1170	Talpukur	313138	83.7	1560	373	1	1	a	a	a	c	c	c
1171	Telipukur	313139	56.7	222	54	1	1	b	b	b	c	c	c
1172	Dhala Kandar	313140	81.2	1470	341	a	a	a	a	a	c	c	c
1173	Anail	313141	187.4	902	252	1	1	2	c	c	c	c	c
1174	Hapania	313142	181.7	1085	242	2	2	1	a	a	c	c	c
1175	Lota Bhanga	313143	39.1	247	60	1	1	a	a	a	c	c	c
1176	Phulbhanga	313144	51	405	101	1	1	a	b	b	c	c	c
1177	Akalpur	313145	94.5	785	190	1	1	a	a	a	c	c	c
1178	Sadapur	313146	72.4	434	100	1	1	b	b	b	c	c	c
1179	Jot Gokul	313147	58.1	0	0								
1180	Panch Pukuria	313148	46.4	290	75	a	a	b	b	b	c	a	c
1181	Santail	313149	82.9	586	132	1	1	b	b	b	c	a	c
1182	Fakira Kandar	313150	144.6	519	126	1	1	a	a	a	c	c	c
1183	Karanjabari	313151	93.2	187	47	1	1	a	c	c	c	c	c
1184	Sripur	313152	83.9	228	53	1	1	a	c	c	c	c	c
1185	Chak Katla Pukur	313153	51.2	265	63	1	1	1	b	b	c	c	c
1186	Tekura	313154	116.3	480	119	1	1	a	a	b	c	c	c
1187	Pakuria	313155	102.4	186	46	1	1	a	c	c	c	c	c
1188	Sibpur	313156	66.7	410	102	1	1	a	b	c	c	c	c
1189	Pipratola	313157	57.1	229	58	a	a	b	c	c	c	c	c
1190	Dhumpur	313158	78.3	609	160	1	1	b	b	b	c	c	c
1191	Guhinagar	313159	93.5	471	96	1	1	b	b	b	c	c	c
1192	Baijpur	313160	87.8	268	59	1	1	a	c	c	c	c	c
1193	Sankopara	313161	52.2	91	20	1	1	b	b	c	c	c	c
1194	Nimatpur	313162	88.9	431	100	1	1	b	b	b	c	c	c
1195	Bakna	313163	103.5	211	48	1	1	b	b	c	c	c	c
1196	Horgao	313164	275.7	1030	219	1	1	b	a	a	c	c	c
1197	Damdama	313165	147.7	508	115	2	2	b	b	b	c	c	c
1198	Chenchai Chandi	313166	130.1	640	155	a	a	a	a	c	c	c	c
1199	Upar Kendua	313167	91.5	312	72	a	a	a	a	a	c	c	c
1200	Jadabnagar	313168	118.6	2686	616	2	2	a	a	a	c	c	c
1201	Rishipur	313169	479	2844	642	3	3	1	1	1	c	c	c
1202	Ganramari	313170	426	5636	1296	5	5	1	1	1	c	c	c
1203	Dakshin Chandpur	313171	201.8	3982	915	1	1	a	a	a	c	c	c
1204	Anantapur	313172	138.9	934	226	a	a	a	a	a	c	c	c
1205	Mahalbaldi	313173	46.4	0	0								
1206	Srikrishnapur	313174	181.7	540	112	1	1	a	a	a	c	c	c
1207	Pathar Srikrishnapur	313175	152.2	0	0								
1208	Chamarjol	313176	35.6	0	0								
1209	Janakibati	313177	60.3	343	76	1	1	a	a	a	c	c	c
1210	Pathar Niabati	313178	36.8	0	0								
1211	Jagadishpur	313179	47.1	0	0								
1212	Jot Maniram	313180	108.2	303	58	1	1	a	b	c	c	c	c

- Village Directory

(As in 2009)

le. (If not available within the < 5 Kms, b for 5-10 Kms and c cility is available is given).					Number of Medical Amenities available. (If not available within the village , the distance range code viz; a for < 5 Kms, b for 5-10 Kms and c for 10+ kms of nearest place where facility is available is given).											Name of Village	Serial Number		
Management institute (MI)	Polytechnic (Pt)	Vocational training school /ITI	Non-formal training centre (NFTC)	Special school for disabled (SSD)	Others (specify)	Community health centre (CHC)	Primary health centre (PHC)	Primary health sub centre (PHS)	Maternity and child welfare centre (MCW)	T.B. clinic (TBC)	Hospital-allopathic (HA)	Hospital-alternative medicine (HO)	Dispensary (D)	Veterinary hospital (VH)	Mobile health clinic (MHC)			Family welfare centre (FWC)	
15	16	17	18	19	20	21	22	23	24	25	26	27	28	29	30	31	2	1	
c	c	c	c	c		a	a	a	a	a	a	a	a	a	a	a	Talpukur	1170	
c	c	c	c	c		b	b	b	b	b	b	b	b	b	b	b	Telipukur	1171	
c	c	a	c	c		a	a	a	a	a	a	c	a	a	a	a	Dhala Kandar	1172	
c	c	c	c	c		b	b	b	b	c	b	c	b	c	b	b	Anail	1173	
c	c	c	c	c		a	a	a	a	a	a	a	a	a	a	a	Hapania	1174	
c	c	c	c	c		a	a	a	a	a	a	a	a	a	a	a	Lota Bhanga	1175	
c	c	b	c	c		b	b	a	a	c	b	c	b	c	c	a	Phulbhanga	1176	
c	c	c	c	c		c	b	a	b	c	b	c	a	a	c	a	Akalpur	1177	
c	c	b	c	c		b	b	a	c	b	b	b	b	c	c	a	Sadapur	1178	
																	Jot Gokul	1179	
c	c	a	b	c		b	b	a	b	c	b	b	b	b	c	b	Panch Pukuria	1180	
c	c	a	c	c		b	b	b		1	c	c	c	b	b	c	Santail	1181	
c	c		c	c		c	c			1	1	c	b	b	c	c	1 Fakira Kandar	1182	
c	c	c	c	c		c	b	a	b	b	b	c	b	b		b	Karanjabari	1183	
c	c	c	c	c		c	b	a	b	b	b	c				b	Sripur	1184	
c	c	c	c	c		c	b	a	c	b	b	c	b	b		b	Chak Katla Pukur	1185	
c	c	c	c	c		c	b	a	c	b	b	c	b	a		a	Tekura	1186	
c	c	c	b	c		c	c	a	a	c	c	c	b	c	c	1	1 Pakuria	1187	
c	c	c	c	c		c	c	a	a	c	c	c	b	c		1	1 Sibpur	1188	
c	c	b	c	c		c	a	a	a	c	c	c	c	c	c	a	Pipratola	1189	
c	c	b	c	c		c			1	1	c	c	c	b	c	c	1 Dhumpur	1190	
c	c	b	b	c		c	a	a		1	c	c	c	b	c	c	a	Guhinagar	1191
c	c	a	c	c		c	c	a		1	c	c	c	c	c	c	a	Baijpur	1192
c	c	b	c	c		c	c	c		1	c	c		b	c	c	c	Sankopara	1193
c	c	c	c	c		c	c	a	c	c	c	c	c	c	c	c	c	Nimatpur	1194
c	c	b	c	c		b	b	b	b	c	b	b	b	c	c	b	Bakna	1195	
c	c	b	b	c		b	b	b	b	c	b	b	b	c	c	a	Horgao	1196	
c	c	c	c	c		c	c	b	c	a	c	b	b	b			Damdama	1197	
c	b	c	c	c		c	c	b	c	c	c	b	b	b			Chenchai Chandi	1198	
c	c	b	c	c		c	b	a	b	c	b		a	a			Upar Kendua	1199	
c	c	b	c	c		c	b		1	c	c	c	c	a	a		Jadabnagar	1200	
c	c	c	c	c		c		1	b	c	c	b		b	c	c	Rishipur	1201	
c	c	c	c	c		c	c	b	c	c	c	c	c	c	c	c	Ganramari	1202	
c	c	c	c	c		c	c		1	c	c	c		c	c	c	Dakshin Chandpur	1203	
c	c	c	c	c		c	c	a	c	c	c	c	c	c	c	c	Anantapur	1204	
																	Mahalbaldi	1205	
c	c	a	c	c		c	b	a	b	b	b	c	b	c	c	b	Srikrishnapur	1206	
																	Pathar Srikrishnapur	1207	
																	Chamarjol	1208	
c	c	a	c	c		b	b	a		b	b	c	b	c	c	b	Janakibati	1209	
																	Pathar Niabati	1210	
																	Jagadishpur	1211	
c	c	c	c	c		c	c	a		1	c	c	c	a	c	a	Jot Maniram	1212	

Serial Number	Name of Village	Number of Non-Government Medical Amenities available.							Availability of drinking water - Yes / No								
		Charitable non Govt. hospital/Nursing home.	Medical practitioner with MBBS Degree	Medical practitioner with other degree	Medical practitioner with no degree	Traditional practitioner and faith healer	Medicine Shop	Others	Tap water (Treated/Untreated)	Well water (Covered / Uncovered well)	Hand Pump	Tube wells / Bore well	Spring	River / Canal	Tank / Pond / Lake	Others	
1	2	32	33	34	35	36	37	38	39	40	41	42	43	44	45	46	
1170	Talpukur	0	0	0	0	0	0	0	0	Yes	No	Yes	Yes	No	Yes	Yes	No
1171	Telipukur	0	0	0	0	0	0	0	0	Yes	Yes	Yes	No	No	No	Yes	No
1172	Dhala Kandar	0	0	0	0	0	0	0	0	No	Yes	No	Yes	No	No	Yes	No
1173	Anail	0	0	0	0	0	0	0	0	Yes	No	Yes	Yes	No	Yes	Yes	No
1174	Hapania	0	0	0	0	0	0	0	0	Yes	Yes	Yes	Yes	No	Yes	Yes	No
1175	Lota Bhanga	0	0	0	0	0	0	0	0	Yes	No	Yes	Yes	No	Yes	Yes	No
1176	Phulbhanga	0	0	0	0	0	0	0	0	No	No	Yes	No	No	No	Yes	No
1177	Akalpur	0	0	0	0	0	0	0	0	No	Yes	Yes	Yes	No	No	Yes	Yes
1178	Sadapur	0	0	0	0	0	0	0	0	No	Yes	Yes	No	No	No	Yes	No
1179	Jot Gokul																
1180	Panch Pukuria	0	0	0	0	0	0	0	0	No	Yes	Yes	No	No	No	Yes	No
1181	Santail	0	0	0	0	0	0	0	0	No	Yes	Yes	No	No	No	Yes	No
1182	Fakira Kandar	0	0	0	0	0	0	0	0	No	Yes	Yes	No	No	No	Yes	No
1183	Karanjabari	0	0	0	0	0	0	0	0	No	Yes	Yes	Yes	No	Yes	No	No
1184	Sripur	0	0	0	0	0	0	0	0	No	Yes	Yes	Yes	No	Yes	No	No
1185	Chak Katla Pukur	0	0	0	1	0	0	0	0	No	Yes	Yes	Yes	No	Yes	Yes	No
1186	Tekura	0	0	0	0	0	0	0	0	No	Yes	Yes	Yes	No	Yes	Yes	No
1187	Pakuria	0	0	0	0	0	0	0	0	No	No	Yes	No	No	No	Yes	No
1188	Sibpur	0	0	0	0	0	0	0	0	No	Yes	Yes	No	No	No	Yes	No
1189	Pipratola	0	0	0	0	0	0	0	0	No	Yes	Yes	No	No	No	Yes	No
1190	Dhumpur	0	0	0	0	0	0	0	0	No	Yes	Yes	No	No	No	Yes	No
1191	Guhinagar	0	0	0	0	0	0	0	0	No	Yes	Yes	No	No	No	Yes	No
1192	Baijpur	0	0	0	0	0	0	0	0	No	Yes	Yes	No	No	No	Yes	No
1193	Sankopara	0	0	0	0	0	0	0	0	No	Yes	Yes	No	No	No	Yes	No
1194	Nimatpur	0	0	0	0	0	0	0	0	No	Yes	Yes	Yes	No	No	Yes	No
1195	Bakna	0	0	0	0	0	0	0	0	No	Yes	Yes	No	No	No	Yes	No
1196	Horgao	0	0	0	0	0	0	0	0	No	Yes	Yes	No	No	No	Yes	No
1197	Damdama	0	0	0	0	0	0	0	0	Yes	Yes	Yes	Yes	No	Yes	Yes	No
1198	Chenchai Chandi	0	0	0	0	0	0	0	0	No	Yes	Yes	Yes	No	Yes	No	No
1199	Upar Kendua	0	0	0	0	0	0	0	0	No	No	Yes	Yes	No	No	No	Yes
1200	Jadabnagar	0	0	0	1	1	0	0	0	Yes	Yes	Yes	Yes	No	Yes	No	No
1201	Rishipur	0	0	0	3	0	1	0	0	Yes	No	Yes	Yes	No	Yes	No	No
1202	Ganramari	0	0	0	3	0	2	0	0	Yes	No	Yes	Yes	No	No	Yes	No
1203	Dakshin Chandpur	0	0	0	1	0	1	0	0	Yes	No	Yes	Yes	No	No	Yes	No
1204	Anantapur	0	0	0	0	0	0	0	0	Yes	No	Yes	No	No	No	Yes	No
1205	Mahalbaldi																
1206	Srikrishnapur	0	0	0	0	0	0	0	0	No	Yes	No	Yes	No	No	Yes	No
1207	Pathar Srikrishnapur																
1208	Chamarjol																
1209	Janakibati	0	0	0	0	0	0	0	0	No	Yes	No	Yes	No	No	Yes	No
1210	Pathar Niabati																
1211	Jagadishpur																
1212	Jot Maniram	0	0	0	0	0	0	0	0	No	Yes	Yes	No	No	No	Yes	No

Availability of toilet & others Yes / No				Communication and transport facilities (If amenities available code -Yes is given except for Village Pin Code ,If not available within the village , the distance range code viz; a for < 5 Kms, b for 5-10 Kms and c for 10+ kms of nearest place where facility is available is given).									
Community toilet including bath.	Community toilet excluding bath.	Rural sanitary mart or sanitary hardware outlet available near the village.	Community bio- gas or recycle of waste for productive use.	Post office(PO)	Sub post office (SPO)	Post & Telegraph office (P&TO)	Village Pin Code	Telephones (Land lines)	Public call office (PCO)	Mobile phone coverage	Name of Village	Serial Number	
47	48	49	50	51	52	53	54	55	56	57	2	1	
No	No	No	No	a	a	a	732122	Yes	a	a	Talpukur	1170	
No	No	No	No	b	b	b	732121	Yes	b	Yes	Telipukur	1171	
No	No	Yes	No	a	a	a	732122	Yes	a	Yes	Dhala Kandar	1172	
No	No	No	No	b	b	b	732122	Yes	b	b	Anail	1173	
No	No	No	No	a	a	a	732121	Yes	a	a	Hapania	1174	
No	No	No	No	a	a	a	732121	Yes	a	a	Lota Bhanga	1175	
No	No	No	No	b	b	b	732122	b	b	Yes	Phulbhanga	1176	
No	No	No	No	a	a	a	732124	a	a	a	Akalpur	1177	
No	No	No	No	b	b	c	732121	c	b	b	Sadapur	1178	
											Jot Gokul	1179	
No	No	No	No	c	b	b	732122	b	b	Yes	Panch Pukuria	1180	
No	No	No	No	c	b	b	732121	Yes	Yes	Yes	Santail	1181	
No	No	No	No	b	b	b	732122	b	Yes	c	Fakira Kandar	1182	
No	No	Yes	No	b	a	a	732122	a	a	Yes	Karanjabari	1183	
No	No	Yes	No	b	a	a	732122	a	a	Yes	Sripur	1184	
No	No	Yes	No	a	b	b	732122	a	Yes	Yes	Chak Katla Pukur	1185	
No	No	Yes	No	a	b	b	732122	b	a	Yes	Tekura	1186	
No	No	No	No	c	c	c	732121	c	c	Yes	Pakuria	1187	
No	No	No	No	c	c	c	732121	c	c	Yes	Sibpur	1188	
No	No	No	No	b	b	c	732122	b	b	Yes	Pipratola	1189	
No	No	No	No	b	b	c	732122	c	b	Yes	Dhumpur	1190	
No	No	No	No	b	b	c	732122	c	b	Yes	Guhinagar	1191	
No	No	No	No	c	c	c	732122	b	b	Yes	Baijpur	1192	
No	No	No	No	b	b	b	732121	b	b	Yes	Sankopara	1193	
No	No	Yes	No	a	c	c	732122	a	a	Yes	Nimatpur	1194	
No	No	No	No	b	b	b	732122	c	c	Yes	Bakna	1195	
No	No	No	No	b	b	b	732122	b	b	Yes	Horgao	1196	
No	No	No	No	b	b	b	732122	b	b	Yes	Damdama	1197	
No	No	No	No	b	b	b	732122	b	b	Yes	Chenchai Chandi	1198	
No	No	No	No	a	a	a	732121	a	a	Yes	Upar Kendua	1199	
No	No	No	No	a		a	732121	Yes	Yes	Yes	Jadabnagar	1200	
No	No	No	No	c	a	c	732121	Yes	Yes	Yes	Rishipur	1201	
No	No	No	No	c	b	c	732121	Yes	Yes	Yes	Ganramari	1202	
No	Yes	No	No	c	b	c	732121	a	Yes	a	Dakshin Chandpur	1203	
No	No	No	No	c	b	c	732121	b	a	Yes	Anantapur	1204	
											Mahalbaldi	1205	
No	No	No	No	b	a	c	732121	a	a	Yes	Srikrishnapur	1206	
											Pathar Srikrishnapur	1207	
											Chamarjol	1208	
No	No	No	No	c	b	c	732121	b	a	Yes	Janakibati	1209	
											Pathar Niabati	1210	
											Jagadishpur	1211	
No	No	No	No	c	c	c	732122	c	c	Yes	Jot Maniram	1212	

Communication and transport facilities (If amenities available code -Yes is given except for Village Pin Code ,If not available within the village , the distance range code viz; a for < 5 Kms, b for 5-10 Kms and c for 10+ kms of nearest place where facility is available is given).													Village connected to highway (If amenities available code viz; a for < 5 Kms, b for 5-10 Kms and c for 10+ kms of nearest place where facility is available is given).			
Serial Number	Name of Village	Internet cafes/ Common service centre (CSC)	Private courier facility	Bus service (Public & Private)	Railway stations	Auto/Modified Autos	Taxis and Vans	Tractors	Cycle-pulled rickshaws(Manual & Machine driven)	Carts driven by animals	Sea /River ferry service	Connected to national highway(NH)	Connected to state highway(SH)	Connected to major district road (MDR)	Connected to others district road	Pucca roads
1	2	58	59	60	61	62	63	64	65	66	67	68	69	70	71	72
1170	Talpukur	a	a	Yes	Yes	a	a	Yes	Yes	Yes	a	c		Yes	c	a
1171	Telipukur	b	b	Yes	b	b	Yes	b	Yes	Yes	b	c		Yes	c	Yes
1172	Dhala Kandar	a	a	Yes	a	c	Yes	b	Yes	Yes	c	c		Yes	c	Yes
1173	Anail	b	b	b	c	c	b	b	Yes	Yes	b	c		Yes	b	a
1174	Hapania	a	a	Yes	c	a	a	Yes	Yes	Yes	a	c	a	Yes	c	a
1175	Lota Bhanga	a	a	a	c	a	a	Yes	Yes	Yes	a	c	a	a	c	a
1176	Phulbhanga	c	b	a	c	a	a	Yes	a	Yes	c	c	b	b		b
1177	Akalpur	a	c	a	c	a	a	a	Yes	Yes	c	c	a	a	a	a
1178	Sadapur	c	b	b	c	c	b	Yes	b	Yes	c	c	c	b	b	b
1179	Jot Gokul															
1180	Panch Pukuria	c	c	a	c	c	b	Yes	Yes	Yes	c	c	c		Yes	a
1181	Santail	c	c	a	c	c	Yes	Yes	Yes	Yes	c	c	b	Yes	Yes	a
1182	Fakira Kandar	c	Yes	Yes	c	b	Yes	c	Yes	Yes	c	c	c	Yes	Yes	a
1183	Karanjabari	a	b	a	c	b	b	b	a	b	c	c	a	a	a	Yes
1184	Sripur	a	b	a	c	b	b	b	a	b	c	c	a	a	a	Yes
1185	Chak Katla Pukur	a	b	Yes	c	b	Yes	b	Yes	c	c	c	b	Yes	Yes	Yes
1186	Tekura	a	b	Yes	c	c	Yes	b	Yes	b	c	c	b	a	Yes	Yes
1187	Pakuria	c	c	b	c	b	b	Yes	a	Yes	c	c	c	b		b
1188	Sibpur	c	c	b	c	c	b	Yes	a	Yes	c	c	c	b	b	b
1189	Pipratola	c	b	a	c	c	Yes	Yes	b	Yes	a	c	b	a	a	a
1190	Dhumpur	c	b	a	c	c	Yes	Yes	b	Yes	a	c	b	a	a	a
1191	Guhinagar	c	b	a	c	c	Yes	Yes	b	Yes	a	c	b	a	a	a
1192	Baijpur	c	b	a	c	c	a	a	Yes	Yes	c	c	c		Yes	a
1193	Sankopara	c	c	b	c	c	Yes	b	b	Yes	c	c	c	c	b	a
1194	Nimatpur	a	c	a	c	c	a	c	a	a	c	c	c	c	b	a
1195	Bakna	c	c	b	c	c	a	a	a	Yes	c	c	c	a	a	a
1196	Horgao	c	c	b	c	b	a	b	b	Yes	a	c	c	c		b
1197	Damdama	b	c	b	b	b	b	c	Yes	a	c	c	b	b	b	b
1198	Chenchai Chandi	b	c	b	c	b	a	Yes	Yes	Yes	c	c	b	b	Yes	b
1199	Upar Kendua	a	c	a	c	c	a	a	Yes	Yes	c	c	a	a	a	a
1200	Jadabnagar	a	c	a	c	Yes	Yes	Yes	Yes	Yes	a	c		a	Yes	Yes
1201	Rishipur	a	b	Yes	c	c	Yes	c	Yes	Yes	c	c	a		Yes	Yes
1202	Ganramari	a	c	Yes	c	a	Yes	c	Yes	Yes	c	a	b		Yes	Yes
1203	Dakshin Chandpur	c	Yes	b	c	b	a	c	Yes	Yes	c	c	b		Yes	Yes
1204	Anantapur	b	c	a	c	b	a	a	Yes	Yes	Yes	c	b		Yes	Yes
1205	Mahalbaldi															
1206	Srikrishnapur	b	b	a	c	b	a	Yes	a	b	b	c	b	a	a	a
1207	Pathar Srikrishnapur															
1208	Chamarjol															
1209	Janakibati	b	b	a	c	a	Yes	b	a	a	c	c	b	a	a	a
1210	Pathar Niabati															
1211	Jagadishpur															
1212	Jot Maniram	c	c	b	c	c	b	Yes	b	Yes	c	c	c	b	b	b

ys,village roads, banks & credit societies
 :-Yes is given, If not available within the
 code viz; a for < 5 Kms, b for 5-10 Kms
 place where facility is available is given).

Availability of miscellaneous facilities (If amenities available code -Yes is given, If not
 available within the village , the distance range code viz; a for < 5 Kms, b for 5-10 Kms
 and c for 10+ kms of nearest place where facility is available is given).

73	74	75	76	77	78	79	80	81	82	83	84	85	86	87	Name of Village	Serial Number
a	a	a	Yes	a	c	c	Yes	a	c	a	a	Yes	Yes	Yes	Talpukur	1170
b	b	b	Yes	b	a	c	Yes	b	c	b	b	a	Yes	Yes	Telipukur	1171
b	b	b	Yes	a	c	c	a	b	c	b	b	a	a	Yes	Dhala Kandar	1172
a	c	c	Yes	b	c	c	Yes	c	c	b	b	Yes	Yes	b	Anail	1173
a	a	a	Yes	a	c	c	a	a	c	a	a	Yes	Yes	a	Hapania	1174
a	a	a	Yes	a	c	c	a	a	c	a	a	Yes	Yes	Yes	Lota Bhanga	1175
Yes		Yes	b	c	b	Yes	b	b	b	b	b	Yes	Yes	Yes	Phulbhanga	1176
Yes			a	c	c	Yes	a	c	a	Yes	Yes	Yes	Yes	Yes	Akalpur	1177
Yes	Yes		b	c	c	Yes	a	c	b	b	b	Yes	Yes	Yes	Sadapur	1178
															Jot Gokul	1179
a	a		Yes	b	c	c	Yes	Yes	c	Yes	Yes	b	Yes	Yes	Panch Pukuria	1180
Yes	Yes		a	b	c	b	Yes	a	b	Yes	a	Yes	Yes	Yes	Santail	1181
a	a		a	b	c	b	Yes	Yes	c	Yes	a	c	c	Yes	Fakira Kandar	1182
Yes			Yes	a	c	c	Yes	a	c	a	b	a	a	Yes	Karanjabari	1183
Yes			Yes	a	c	c	Yes	a	c	a	b	a	a	Yes	Sripur	1184
Yes			Yes	a	c	c	Yes	b	c	a	b	Yes	Yes	Yes	Chak Katla Pukur	1185
Yes			Yes	a	c	c	Yes	b	c	a	b	Yes	Yes	Yes	Tekura	1186
Yes			Yes	c	c	c	Yes	b	c	a	b	Yes	Yes	Yes	Pakuria	1187
Yes			Yes	c	c	c	Yes	b	c	Yes	c	Yes	Yes	Yes	Sibpur	1188
Yes	a	a	a	b	c	c	Yes	a	c	b	b	Yes	Yes	Yes	Pipratola	1189
a				a	c	c	Yes	Yes	c	a	b	Yes	Yes	Yes	Dhumpur	1190
Yes	a	a	a	a	c	c	Yes	a	c	a	b	Yes	Yes	Yes	Guhinagar	1191
Yes	a	Yes	a	a	c	c	a	Yes	c	b	b	Yes	Yes	Yes	Baijpur	1192
a	b	a	b	b	c	b	Yes	a	c	a	b	Yes	a	Yes	Sankopara	1193
Yes	b	b	Yes	a	c	c	Yes	a	c	a	a	Yes	Yes	Yes	Nimatpur	1194
a	a		Yes	b	c	c	Yes	Yes	b	a	Yes	Yes	Yes	Yes	Bakna	1195
Yes			Yes	b	c	c	Yes	a	c	b	b	Yes	Yes	Yes	Horgao	1196
Yes	c	b		b	c	c	Yes	b	c	b	b	Yes	Yes	Yes	Damdama	1197
Yes				b	c	c	Yes	b	c	b	b	Yes	Yes	Yes	Chenchai Chandi	1198
Yes				a	c	c	Yes	a	c	a	a	Yes	a	Yes	Upar Kendua	1199
Yes		Yes	Yes	Yes	c	Yes	Yes	Yes	c	Yes	Yes	Yes	Yes	Yes	Jadabnagar	1200
a			Yes		c	c	Yes	Yes	c	a	Yes	Yes	Yes	Yes	Rishipur	1201
Yes			Yes	Yes	c	Yes	Yes	Yes	c	b	Yes	Yes	Yes	Yes	Ganramari	1202
Yes			Yes	b	c	c	Yes	a	Yes	a	Yes	Yes	Yes	Yes	Dakshin Chandpur	1203
Yes	Yes		Yes	a	c	c	Yes	a	c	a	Yes	Yes	Yes	Yes	Anantapur	1204
															Mahalbaldi	1205
a	a	a	Yes	b	c	b	Yes	a	c	a	Yes	b	Yes	Yes	Srikrishnapur	1206
															Pathar Srikrishnapur	1207
															Chamarjol	1208
a	Yes	a	Yes	b	c	b	Yes	a	c	c	b	b	Yes	Yes	Janakibati	1209
															Pathar Niabati	1210
															Jagadishpur	1211
Yes			Yes	c	c	b	Yes	a	c	c	c	Yes	Yes	Yes	Jot Maniram	1212

Availability of miscellaneous facilities (If amenities available code -Yes is given, If not available within the village , the distance range code viz; a for < 5 Kms, b for 5-10 Kms and c for 10+ kms of nearest place where facility is available is given).												Availability of electricity (Yes/No)			
Serial Number	Name of Village	ASHA (Accredited Social Health Activist)	Community centre with/without TV	Sports Field,	Sports Club / Recreation Centre	Cinema / Video Hall	Public Library	Public Reading Room	Newspaper Supply	Assembly Polling station	Birth & Death Registration Office	Power Supply for Domestic Use (ED)	Power Supply for Agricultural Use (EAG)	Power Supply for Commercial Use (EC)	Power Supply for All Uses (EA)
1	2	88	89	90	91	92	93	94	95	96	97	98	99	100	101
1170	Talpukur	Yes	a	a	a	a	a	a	a	Yes	a	Yes	Yes	Yes	Yes
1171	Telipukur	a	b	Yes	b	b	b	b	Yes	Yes	b	Yes	Yes	Yes	Yes
1172	Dhala Kandar	a	b	a	b	b	b	b	b	b	b	Yes	Yes	Yes	Yes
1173	Anail	Yes	b	Yes	c	b	c	c	b	Yes	b	Yes	Yes	Yes	Yes
1174	Hapania	Yes	a	a	a	a	a	a	a	Yes	a	Yes	Yes	Yes	Yes
1175	Lota Bhanga	Yes	a	a	a	a	a	a	a	Yes	a	Yes	Yes	Yes	Yes
1176	Phulbhanga	a	c	a	b	b	b	b	b	a	a	Yes	No	No	No
1177	Akalpur	Yes	c	b	c	c	c	c	c	Yes	b	Yes	No	No	No
1178	Sadapur	b	b	Yes	Yes	b	b	b	b	Yes	Yes	Yes	Yes	No	No
1179	Jot Gokul														
1180	Panch Pukuria	b	b	b	b	b	b	b	c	c	a	Yes	Yes	Yes	Yes
1181	Santail	b	b	Yes	Yes	b	b	b	a	a	a	Yes	Yes	Yes	Yes
1182	Fakira Kandar	Yes	b	b	Yes	Yes	b	b	b	Yes	b	Yes	Yes	No	No
1183	Karanjabari	a	a	a	b	b	b	Yes	Yes	a	a	Yes	Yes	No	No
1184	Sripur	a	a	a	b	b	b	Yes	Yes	a	a	Yes	Yes	No	No
1185	Chak Katla Pukur	b	b	Yes	b	b	b	c	a	Yes	a	Yes	No	No	No
1186	Tekura	Yes	Yes	Yes	Yes	b	b	c	a	a	a	Yes	No	No	No
1187	Pakuria	Yes	c	a	c	c	c	c	Yes	a	a	Yes	No	No	No
1188	Sibpur	Yes	Yes	a	Yes	c	b	b	Yes	a	a	Yes	No	No	No
1189	Pipratola	Yes	Yes	Yes	Yes	b	b	b	a	a	a	Yes	No	No	No
1190	Dhumpur	Yes	Yes	Yes	c	Yes	b	b	b	b	b	Yes	Yes	No	No
1191	Guhinagar	a	a	c	Yes	b	b	b	b	a	a	Yes	No	No	No
1192	Baijpur	a	a	Yes	b	b	b	b	a	a	a	Yes	Yes	No	No
1193	Sankopara	b	b	Yes	Yes	b	b	b	b	Yes	b	Yes	Yes	No	No
1194	Nimatpur	b	c	a	a	a	a	c	a	a	a	Yes	No	No	No
1195	Bakna	Yes	Yes	Yes	Yes	b	Yes	Yes	Yes	Yes	b	Yes	No	No	No
1196	Horgao	Yes	b	b	b	b	b	b	b	Yes	a	Yes	Yes	Yes	Yes
1197	Damdama	b	Yes	b	b	b	b	b	b	Yes	b	Yes	Yes	No	No
1198	Chenchai Chandi	Yes	b	b	b	b	b	b	a	a	b	Yes	Yes	No	No
1199	Upar Kendua	Yes	a	a	a	a	a	a	a	a	a	Yes	No	No	No
1200	Jadabnagar	Yes	Yes	Yes	Yes	a	a	Yes	a	Yes	Yes	Yes	Yes	Yes	Yes
1201	Rishipur	Yes	Yes	a	Yes	a	a	a	Yes	a	a	Yes	Yes	Yes	Yes
1202	Ganramari	Yes	Yes	Yes	b	Yes	Yes	Yes	Yes	Yes	Yes	Yes	Yes	Yes	Yes
1203	Dakshin Chandpur	Yes	Yes	a	Yes	Yes	a	a	a	Yes	Yes	Yes	Yes	Yes	Yes
1204	Anantapur	Yes	Yes	a	Yes	b	a	a	Yes	Yes	a	Yes	No	No	No
1205	Mahalbaldi														
1206	Srikrishnapur	Yes	Yes	Yes	Yes	b	b	b	a	Yes	a	Yes	No	No	No
1207	Pathar Srikrishnapur														
1208	Chamarjol														
1209	Janakibati	Yes	a	Yes	Yes	b	b	b	a	a	a	Yes	No	No	No
1210	Pathar Niabati														
1211	Jagadishpur														
1212	Jot Maniram	Yes	c	a	c	c	b	b	a	a	b	Yes	No	No	No

Nearest Town		Land Use							
		Area under different types of land use (in hectares rounded up to one decimal place)							
Name	Distance range code i.e. a for < 5 Kms, b for 5-10 Kms and c for 10+ kms .	Forests	Area under Non-agricultural Uses	Barren and Un-cultivable land	Permanent Pastures and Other Grazing Lands	Land Under Miscellaneous Tree Crops etc.	Culturable Waste Land	Name of Village	Serial Number
102	103	104	105	106	107	108	109	2	1
ENGLISHBAZAR	c	0	2.9	0	0	0	1	Talpukur	1170
ENGLISHBAZAR	c	5	2.1	0	0	0	0	Telipukur	1171
ENGLISHBAZAR	c	6	5	0	0	0	0	Dhala Kandar	1172
ENGLISHBAZAR	c	3	12.3	0	0	0	0.4	Anail	1173
ENGLISHBAZAR	c	2	4.5	0	0	0	1.2	Hapania	1174
ENGLISHBAZAR	c	2.7	0	0	0	0	0.4	Lota Bhanga	1175
ENGLISHBAZAR	c	0	4.8	0	0	0	1.2	Phulbhanga	1176
ENGLISHBAZAR	c	0	11.1	0	0	0	0	Akalpur	1177
ENGLISHBAZAR	c	0	1	0	0	0	1	Sadapur	1178
		0	8	0	0	0	2	Jot Gokul	1179
ENGLISHBAZAR	c	0	4.9	0	0	0	0	Panch Pukuria	1180
ENGLISHBAZAR	c	0	12.1	0	0	0	0.9	Santail	1181
ENGLISHBAZAR	c	0	20.4	0	0	0	2.8	Fakira Kandar	1182
MALDA	c	0	27.6	0	0	0	0	Karanjabari	1183
ENGLISHBAZAR	c	0	18.9	0	0	0	0.8	Sripur	1184
ENGLISHBAZAR	c	0	31.2	0	0	0	5	Chak Katla Pukur	1185
ENGLISHBAZAR	c	0	15	0	0	0	0	Tekura	1186
ENGLISHBAZAR	c	0	10.2	0	0	0	1	Pakuria	1187
ENGLISHBAZAR	c	0	21	0	0	0	1.6	Sibpur	1188
ENGLISHBAZAR	c	0	4.1	0	0	0	3	Pipratola	1189
ENGLISHBAZAR	c	0	10.9	0	0	0	1.6	Dhumpur	1190
ENGLISHBAZAR	c	0	10.9	0	0	0	1.6	Guhinagar	1191
ENGLISHBAZAR	c	0	6.8	0	0	0	1.2	Baijpur	1192
ENGLISHBAZAR	c	0	12.1	0	0	0	1.2	Sankopara	1193
MALDA	c	0	5.4	0	0	0	0.5	Nimatpur	1194
MALDA	c	0	2	0	0	0	1	Bakna	1195
ENGLISHBAZAR	c	0	42	0	0	0	3	Horgao	1196
ENGLISHBAZAR	c	0	24.3	0	0	0	0	Damdama	1197
ENGLISHBAZAR	c	0	21.8	0	0	0	0	Chenchai Chandi	1198
ENGLISHBAZAR	c	0	7.7	0	0	0	0	Upar Kendua	1199
ENGLISHBAZAR	c	0	32.6	0	0	0	0	Jadabnagar	1200
ENGLISHBAZAR	c	0	82.8	0	0	0	5.4	Rishipur	1201
ENGLISHBAZAR	c	0	114.1	0	0	0	8.1	Ganramari	1202
ENGLISHBAZAR	c	0	20	0	0	0	40.4	Dakshin Chandpur	1203
ENGLISHBAZAR	b	0	12.3	0	0	0	1.2	Anantapur	1204
		0	6	0	0	0	0	Mahalbaldi	1205
ENGLISHBAZAR	c	0	19.9	0	0	0	0	Srikrishnapur	1206
		0	4.1	0	0	0	0	Pathar Srikrishnapur	1207
		0	3.2	0	0	0	0	Chamarjol	1208
ENGLISHBAZAR	c	0	8	0	0	0	0	Janakibati	1209
		0	2	0	0	0	0	Pathar Niabati	1210
		1	0	0	0	0	1	Jagadishpur	1211
ENGLISHBAZAR	c	0	22	0	0	0	1	Jot Maniram	1212

Land Use												
Area under different types of land use (in hectares rounded up to one decimal place)							Area irrigated by source (in hectare).					
Serial Number	Name of Village	Fallow lands other than current fallows	Current Fallows	Net Area Sown	Total Irrigated Land Area	Total Un-irrigated Land Area	Canals (C)	Wells/Tube-wells(W/TW)	Tanks/Lakes(T/L)	Water Falls(WF)	Others(O)	
1	2	110	111	112	113	114	115	116	117	118	119	
1170	Talpukur	0	0	79.8	59.8	20	0	43.6	16.2	0	0	
1171	Telipukur	0	0	49.6	14.1	35.5	6.1	8	0	0	0	
1172	Dhala Kandar	0	0	70.2	58	12.2	0	30	28	0	0	
1173	Anail	0	0	171.7	71.7	100	0	0	0	0	71.7	
1174	Hapania	0	0	174	53.1	120.9	0	0	0	0	53.1	
1175	Lota Bhanga	0	0	36	8.1	27.9	0	0	0	0	8.1	
1176	Phulbhanga	0	0	44.9	0	44.9	0	0	0	0	0	
1177	Akalpur	0	0	83.4	0	83.4	0	0	0	0	0	
1178	Sadapur	0	0	70.4	55.4	15	0	0	0	0	55.4	
1179	Jot Gokul	0	0	48.2	0	48.2	0	0	0	0	0	
1180	Panch Pukuria	0	0	41.5	40.5	1	0	0	0	0	40.5	
1181	Santail	0	0	69.9	50.9	19	30.8	0	20	0	0.1	
1182	Fakira Kandar	0	0	121.4	0	121.4	0	0	0	0	0	
1183	Karanjabari	0	0	65.6	5.8	59.8	0	0	5.8	0	0	
1184	Sripur	0	0	64.2	60	4.2	10	10	10	0	30	
1185	Chak Katla Pukur	0	0	15	15	0	10	0	5	0	0	
1186	Tekura	0	0	101.3	15	86.3	10	0	5	0	0	
1187	Pakuria	0	0	91.2	90.2	1	0	50	40.2	0	0	
1188	Sibpur	0	0	44.1	0	44.1	0	0	0	0	0	
1189	Pipratola	0	0	50	48	2	0	0	0	0	48	
1190	Dhumpur	0	0	65.8	0	65.8	0	0	0	0	0	
1191	Guhinagar	0	0	80.9	60.9	20	0	0	0	0	60.9	
1192	Baijpur	0	0	79.8	50.9	28.8	0	30.9	20	0	0	
1193	Sankopara	0	0	38.8	20.8	18	0	15.8	5	0	0	
1194	Nimatpur	0	0	83	78	5	45	0	5	0	28	
1195	Bakna	0	0	100.5	98.5	2	0	45.5	50	0	3	
1196	Horgao	0	0	230.7	90	140.7	0	90	0	0	0	
1197	Damdama	0	0	123.4	8	115.4	0	0	8	0	0	
1198	Chenchai Chandi	0	0	108.3	11	97.3	0	0	11	0	0	
1199	Upar Kendua	0	0	83.8	2.5	81.3	0	2.5	0	0	0	
1200	Jadabnagar	0	0	86	60.8	25.2	0	3.5	16.7	0	40.6	
1201	Rishipur	0	0	390.8	308	82.8	100.6	0	200.2	0	7.2	
1202	Ganramari	0	0	303.8	131.4	172.4	131.4	0	0	0	0	
1203	Dakshin Chandpur	0	0	141.4	137	4.4	58.8	52.8	0	0	25.4	
1204	Anantapur	0	0	125.4	48.5	76.9	0	0	0	0	48.5	
1205	Mahalbaldi	0	0	40.5	12.1	28.3	0	0	12.1	0	0	
1206	Srikrishnapur	0	0	161.8	22.2	139.5	0	22.2	0	0	0	
1207	Pathar Srikrishnapur	0	0	148.1	90.9	57.2	0	50.5	40.4	0	0	
1208	Chamarjol	0	0	32.4	28.3	4.1	0	16.2	0	0	12.1	
1209	Janakibati	0	0	52.3	12.1	40.2	0	0	12.1	0	0	
1210	Pathar Niabati	0	0	34.8	26.8	8	0	0	0	0	26.8	
1211	Jagadishpur	0	0	45.1	40	5.1	0	0	0	0	40	
1212	Jot Maniram	0	0	85.2	55.2	30	0	0	55.2	0	0	

Name of three most important commodities manufactured			Name of Village	Serial Number
First	Second	Third		
120	121	122	2	1

			Talpukur	1170
			Telipukur	1171
			Dhala Kandar	1172
			Anail	1173
			Hapania	1174
			Lota Bhanga	1175
			Phulbhanga	1176
			Akalpur	1177
			Sadapur	1178
			Jot Gokul	1179
			Panch Pukuria	1180
			Santail	1181
			Fakira Kandar	1182
			Karanjabari	1183
			Sripur	1184
			Chak Katla Pukur	1185
			Tekura	1186
			Pakuria	1187
			Sibpur	1188
			Pipratola	1189
			Dhumpur	1190
			Guhinagar	1191
			Baijpur	1192
			Sankopara	1193
			Nimatpur	1194
			Bakna	1195
			Horgao	1196
			Damdama	1197
Jhuri	Pati		Chenchai Chandi	1198
Jhuri	Pati		Upar Kendua	1199
Tasar	Rope		Jadabnagar	1200
			Rishipur	1201
			Ganramari	1202
			Dakshin Chandpur	1203
			Anantapur	1204
			Mahalbaldi	1205
			Srikrishnapur	1206
			Pathar Srikrishnapur	1207
			Chamarjol	1208
			Janakibati	1209
			Pathar Niabati	1210
			Jagadishpur	1211
			Jot Maniram	1212

Serial Number	Name of Village	Location code no.	Total area of the village (in hectares rounded up to one decimal place)	Total population (2011 census)	Number of households (2011 census)	Number of educational amenities available in village, the distance range code viz; a for 0-5 kms, b for 5-10 kms, c for 10+ kms of nearest place where facility is available							
						Pre-Primary school (PP)	Primary school (P)	Middle school (M)	Secondary School (S)	Senior Secondary school (SS)	Degree college of arts, science & commerce (ASC)	Engineering college(EC)	Medical college (MC)
1	2	3	4	5	6	7	8	9	10	11	12	13	14
1213	Krishnapur	313181	169.1	893	211	1	1	b	b	c	c	c	c
1214	Sitalpur	313182	104.6	390	88	1	1	a	b	c	c	c	c
1215	Pathar Bhikan	313183	119.5	0	0								
1216	Dakshin Kharikadanga	313184	81.4	0	0								
1217	Tilashan	313185	118.2	2355	550	1	1	a	c	c	c	c	c
1218	Pathar Mahadebbati	313186	194.3	0	0								
1219	Pathar Banpur	313187	214.1	215	50	a							
1220	Jot Kandarpapur	313188	62.1	333	81	1	1	a	a	a	c	c	c
1221	Pathar Domaichand	313189	43.7	0	0								
1222	Pathar Bhabsa	313190	88.1	0	0								
1223	Uttar Chandpur	313191	98.8	123	28	1	1	a	a	a	c	c	c
1224	Banpur	313192	121.9	1320	313	1	1	1	a	a	c	c	c
1225	Komarapur	313193	162.8	258	65	1	1	a	a	a	c	c	c
1226	Nasratpur	313194	85	145	34	1	1	a	a	a	c	c	c
1227	Srirampur	313195	134	1746	420	1	1	1	1	1	c	c	c
1228	Mianagar	313196	125	1749	376	1	1	a	a	a	c	c	c
1229	Ashrafpur	313197	279.6	991	201	2	2	a	b	b	c	c	c
1230	Nij Hosenpur	313198	84.2	362	75	b	a	a	b	b	c	c	c
1231	Nabaghar	313199	76	217	48	1	1	a	a	a	c	c	c
1232	Parulia Hossenpur	313200	66.6	97	20	a	a	a	a	a	c	c	c
1233	Jot Srihari	313201	56.9	0	0								
1234	Eklaspur	313202	189.7	898	213	1	1	a	a	a	c	c	c
1235	Pirozabad	313203	97.4	632	156	b	a	a	a	a	c	c	c
1236	Jagannathpur	313204	118.8	247	47	1	1	a	a	a	c	c	c
1237	Tegharia	313205	50.6	338	75	1	1	b	b	b	c	c	c
1238	Dakshin Brindabanbati	313206	207	3905	929	2	2	a	a	a	c	c	c
1239	Khasharipur	313207	137.8	397	86	1	1	a	a	a	c	c	c
1240	Dhaka Pathar	313208	255.9	806	182	b	a	a	a	a	c	c	c
1241	Pathar Nachhratpur	313209	66.8	0	0								
1242	Mashai Chak	313210	52.7	0	0								
1243	Ananda Pathar	313211	550.1	0	0								
Block T O T A L :			39201.4	185342	42042	223	205	32	15	15	0	0	0

- Village Directory

(As in 2009)

le. (If not available within the < 5 Kms, b for 5-10 Kms and c cility is available is given).						Number of Medical Amenities available. (If not available within the village , the distance range code viz; a for < 5 Kms, b for 5-10 Kms and c for 10+ kms of nearest place where facility is available is given).						Name of Village	Serial Number						
Management institute (MI)	Polytechnic (Pt)	Vocational training school /ITI	Non-formal training centre (NFTC)	Special school for disabled (SSD)	Others (specify)	Community health centre (CHC)	Primary health centre (PHC)	Primary health sub centre (PHS)	Maternity and child welfare centre (MCW)	T.B. clinic (TBC)	Hospital-allopathic (HA)			Hospital-alternative medicine (HO)	Dispensary (D)	Veterinary hospital (VH)	Mobile health clinic (MHC)	Family welfare centre (FWC)	
15	16	17	18	19	20	21	22	23	24	25	26	27	28	29	30	31	2	1	
c	c	c	c	c		c	c	b	a	c	c		b	c		1	Krishnapur	1213	
c	c	c	c	c		c	c	a	a	c	c	c	b	c	c	1	Sitalpur	1214	
																	Pathar Bhikan	1215	
																	Dakshin Kharikadanga	1216	
c	c	c	c	c		c	a	a	a	c	c	c	a	c	c	a	Tilashan	1217	
																	Pathar Mahadebbati	1218	
																	Pathar Banpur	1219	
c	c	c	c	c		c	b	a	c	c	c	c	c	c	c	c	Jot Kandarpapur	1220	
																	Pathar Domaichand	1221	
																	Pathar Bhabsa	1222	
c	c	a	c	c		c	b	a	c	c	c	c	c	c			Uttar Chandpur	1223	
c	c	a	b	b		c	a	a	c	c	c	c	a	c	c	c	Banpur	1224	
c	c	a	c	c		c	a	a	c	c	c	c	a	c	c	c	Komarpur	1225	
c	c	c	c	c		c	b	a	c	c	c	c	b	c	c	c	Nasratpur	1226	
c	c	c	c	c		c	a	1	c	c	c	c	c	c	c	c	Srirampur	1227	
c	c	c	c	c		c	c	a	c	c	c	c	c	c	c	c	Mianagar	1228	
c	c	c	c	c		c	c	a	c	c	c		c	c		c	Ashrafpur	1229	
c	c	c	c	c		c	b	b	c	c	c	c	c	c	c	c	Nij Hosenpur	1230	
c	c	c	c	c		c	a	a	c	c	c	c	a	c	c		Nabaghar	1231	
c	c	c	c	c		c	a	b	c	c	c	c	c	c	c	c	Parulia Hossenpur	1232	
																	Jot Srihari	1233	
c	c	c	c	c		c	c	1	c	c	c	c	a	c	c	c	Eklaspur	1234	
c	c	c	c	c		c	b	a	c	c	c	c	a	c	c	c	Pirozabad	1235	
c	c	c	c	c		c	b	a	c	c	c	c	c	c	c	c	Jagannathpur	1236	
c	c	c	c	c		c	b	a	c	c	c	c	c	c	c	c	Tegharia	1237	
c	c	c	c	c		c	b	a	c	c	c	c	c	c	c	c	Dakshin Brindabanbati	1238	
c	c	c	c	c		c	b	a	c	c	c	c	c	c	c	c	Khasharipur	1239	
c	c	c	c	c		c	b	a	c	c	c	c	c	c	c	c	Dhaka Pathar	1240	
																	Pathar Nachhratpur	1241	
																	Mashai Chak	1242	
																	Ananda Pathar	1243	
0	0	0	0	0	0	0	0	6	20	12	1	0	0	2	0	0	7	Block TOTAL	

Serial Number	Name of Village	Number of Non-Government Medical Amenities available.							Availability of drinking water - Yes / No							
		Charitable non Govt. hospital/Nursing home.	Medical practitioner with MBBS Degree	Medical practitioner with other degree	Medical practitioner with no degree	Traditional practitioner and faith healer	Medicine Shop	Others	Tap water (Treated/Untreated)	Well water (Covered / Uncovered well)	Hand Pump	Tube wells / Bore well	Spring	River / Canal	Tank / Pond / Lake	Others
1	2	32	33	34	35	36	37	38	39	40	41	42	43	44	45	46
1213	Krishnapur	0	0	0	0	0	0	0	No	Yes	Yes	No	No	No	Yes	No
1214	Sitalpur	0	0	0	0	0	0	0	No	No	Yes	No	No	No	Yes	No
1215	Pathar Bhikan															
1216	Dakshin Kharikadanga															
1217	Tilashan	0	0	0	0	0	0	0	Yes	Yes	Yes	Yes	No	Yes	Yes	No
1218	Pathar Mahadebbati															
1219	Pathar Banpur	0	0	0	0	0	0	0	No	Yes	No	Yes	No	No	No	No
1220	Jot Kandarpapur	0	0	0	0	0	0	0	No	Yes	Yes	Yes	No	No	Yes	No
1221	Pathar Domaichand															
1222	Pathar Bhabsa															
1223	Uttar Chandpur	0	0	0	0	0	0	0	No	Yes	Yes	Yes	No	No	Yes	No
1224	Banpur	0	0	1	1	0	0	0	No	Yes	Yes	Yes	No	No	Yes	No
1225	Komarapur	0	0	0	0	0	0	0	No	Yes	No	Yes	No	No	Yes	No
1226	Nasratpur	0	0	0	0	0	0	0	No	Yes	No	Yes	No	No	Yes	No
1227	Srirampur	0	0	0	0	0	0	0	No	Yes	No	Yes	No	No	No	No
1228	Mianagar	0	0	0	0	0	0	0	No	Yes	Yes	Yes	No	No	No	No
1229	Ashrafpur	0	0	0	0	0	0	0	Yes	No	Yes	No	No	Yes	Yes	No
1230	Nij Hosenpur	0	0	0	0	0	0	0	No	Yes	No	Yes	No	No	Yes	No
1231	Nabaghar	0	0	0	0	0	0	0	No	Yes	No	Yes	No	No	Yes	No
1232	Parulia Hossenpur	0	0	0	0	0	0	0	No	Yes	No	Yes	No	No	Yes	No
1233	Jot Srihari															
1234	Eklaspur	0	0	0	0	0	0	0	No	Yes	Yes	Yes	No	No	Yes	No
1235	Pirozabad	0	0	0	0	1	0	0	No	Yes	Yes	Yes	No	No	Yes	No
1236	Jagannathpur	0	0	0	0	0	0	0	No	Yes	Yes	No	No	No	Yes	No
1237	Tegharia	0	0	0	0	0	0	0	No	Yes	No	Yes	No	No	Yes	No
1238	Dakshin Brindabanbati	0	0	0	3	0	3	0	No	Yes	Yes	Yes	No	Yes	Yes	No
1239	Khasharipur	0	0	0	0	0	0	0	No	Yes	No	Yes	No	No	Yes	No
1240	Dhaka Pathar	0	0	0	0	0	0	0	No	Yes	Yes	No	No	Yes	Yes	No
1241	Pathar Nachhratpur															
1242	Mashai Chak															
1243	Ananda Pathar															
Block T O T A L :		0	1	8	34	4	20	1	26	169	165	120	0	31	192	6

Availability of toilet & others Yes / No				Communication and transport facilities (If amenities available code -Yes is given except for Village Pin Code ,If not available within the village , the distance range code viz; a for < 5 Kms, b for 5-10 Kms and c for 10+ kms of nearest place where facility is available is given).									
Community toilet including bath.	Community toilet excluding bath.	Rural sanitary mart or sanitary hardware outlet available near the village.	Community bio- gas or recycle of waste for productive use.	Post office(PO)	Sub post office (SPO)	Post & Telegraph office (P&TO)	Village Pin Code	Telephones (Land lines)	Public call office (PCO)	Mobile phone coverage	Name of Village	Serial Number	
47	48	49	50	51	52	53	54	55	56	57	2	1	
No	No	No	No	b	c	c	732122	c	b	Yes	Krishnapur	1213	
No	No	No	No	c	c	c	732121	c	c	b	Sitalpur	1214	
											Pathar Bhikan	1215	
											Dakshin Kharikadanga	1216	
No	No	No	No	a	a	c	732122	Yes	c	Yes	Tilashan	1217	
											Pathar Mahadebbati	1218	
No	No	No	No			c	732121	a	b	Yes	Pathar Banpur	1219	
No	No	No	No	c	c	c	732122	a	a	Yes	Jot Kandarpapur	1220	
											Pathar Domaichand	1221	
											Pathar Bhabsa	1222	
No	No	No	No	b	a	c	732122	a	a	Yes	Uttar Chandpur	1223	
No	No	No	No	b	a	c	732122	Yes	Yes	Yes	Banpur	1224	
No	No	No	No	c	a	c	732122	a	a	Yes	Komarpur	1225	
No	No	No	No	c	b	c	732121	a	a	Yes	Nasratpur	1226	
No	No	No	No		a	c	732121	Yes	Yes	Yes	Srirampur	1227	
No	No	No	No		Yes	c	732122	b	Yes	Yes	Mianagar	1228	
No	No	No	No	c	b	c	732121	a	a	a	Ashrafpur	1229	
No	No	No	No	c	a	c	732121	b	a	Yes	Nij Hosenpur	1230	
No	No	No	No	b	a	c	732122	a	b	Yes	Nabaghar	1231	
No	No	No	No		a	c	732122	a	a	Yes	Parulia Hossenpur	1232	
											Jot Srihari	1233	
No	No	No	No	c	a	c	732122	a	a	Yes	Ekhaspur	1234	
No	No	No	No	c	a	c	732122	a	a	Yes	Pirozabad	1235	
No	No	No	No	c	c	c	732121	a	a	c	Jagannathpur	1236	
No	No	No	No	c	c	c	732121	c	a	c	Tegharia	1237	
No	No	No	No	c	c	c	732122	c	Yes	Yes	Dakshin Brindabanbati	1238	
No	No	No	No	c	a	c	732121	a	a	Yes	Khasharipur	1239	
No	No	No	No	c	c	c	732121	a	a	c	Dhaka Pathar	1240	
											Pathar Nachhratpur	1241	
											Mashai Chak	1242	
											Ananda Pathar	1243	
4	3	42	1	6	13	3	233	54	23	170	: Block T O T A L		

Communication and transport facilities (If amenities available code -Yes is given except for Village Pin Code ,If not available within the village , the distance range code viz; a for < 5 Kms, b for 5-10 Kms and c for 10+ kms of nearest place where facility is available is given).													Village connected to highway (If amenities available code viz; a for < 5 Kms, b for 5-10 Kms and c for 10+ kms of nearest place where facility is available is given).				
Serial Number	Name of Village	Internet cafes/ Common service centre (CSC)	Private courier facility	Bus service (Public & Private)	Railway stations	Auto/Modified Autos	Taxis and Vans	Tractors	Cycle-pulled rickshaws(Manual & Machine driven)	Carts driven by animals	Sea /River ferry service	Connected to national highway(NH)	Connected to state highway(SH)	Connected to major district road (MDR)	Connected to others district road	Pucca roads	
1	2	58	59	60	61	62	63	64	65	66	67	68	69	70	71	72	
1213	Krishnapur	c	c	b	c	b	Yes	Yes	c	Yes	c	c	c	c	Yes	b	
1214	Sitalpur	c	c	b	c	c	b	c	b	Yes	c	c	c	b	b	b	
1215	Pathar Bhikan																
1216	Dakshin Kharikadanga																
1217	Tilashan	c	c	b	c	c	Yes	Yes	c	Yes	a	c	c	b	b	Yes	
1218	Pathar Mahadebbati																
1219	Pathar Banpur	c	b	a	c	c	Yes	c	Yes	b	c					a	
1220	Jot Kandarpapur	a	c	a	c	c	c	a	a	Yes	c	c	c	c	a	b	
1221	Pathar Domaichand																
1222	Pathar Bhabsa																
1223	Uttar Chandpur	b	b	a	c	b	a	Yes	a	b	c	c	b	a	a	a	
1224	Banpur	b	b	a	c	b	Yes	Yes	b	b	c	c	b	a	a	Yes	
1225	Komarapur	c	c	a	c	a	Yes	a	Yes	Yes	c	c	a	a	a	a	
1226	Nasratpur	a	c	a	b	c	c	a	a	Yes	c	c	c	c	a	a	
1227	Srirampur	b	c	Yes	Yes	b	Yes	Yes	Yes	Yes	c	c	b			Yes	
1228	Mianagar	b	c	a	a	c	Yes	Yes	Yes	a	c	c	b	a	a	Yes	
1229	Ashrafpur	a	b	b	b	b	a	c	Yes	Yes	c	c	c	b	Yes	Yes	
1230	Nij Hosenpur	b	b	a	b	b	a	c	a	Yes	c	c	c	b	a	a	
1231	Nabaghar	b	b	a	c	b	a	c	a	Yes	c					a	
1232	Parulia Hossenpur	b	b	a	a	c	a	a	a	Yes	b	c	c	a	c	a	
1233	Jot Srihari																
1234	Ekhaspur	Yes	b	Yes	a	Yes	Yes	Yes	Yes	Yes	c	c	b			Yes	
1235	Pirozabad	a	c	a	a	a	Yes	a	Yes	Yes	c	c	c	a	a	a	
1236	Jagannathpur	a	c	a	a	c	c	a	a	a	c	c	c	c	a	a	
1237	Tegharia	b	c	a	b	c	c	a	a	Yes	c	c	c	c	a	a	
1238	Dakshin Brindabanbati	c	c	Yes	a	a	c	Yes	Yes	Yes	Yes	c	c		Yes	Yes	
1239	Khasharipur	c	c	a	a	c	a	a	a	Yes	c	c	c	a	b	a	
1240	Dhaka Pathar	b	c	a	b	c	c	a	a	Yes	c	c	c	c	a	a	
1241	Pathar Nachhratpur																
1242	Mashai Chak																
1243	Ananda Pathar																
Block T O T A L :		5	4	41	3	3	88	86	150	146	6	0	0	24	73	69	

ys,village roads, banks & credit societies :-Yes is given, If not available within the code viz; a for < 5 Kms, b for 5-10 Kms place where facility is available is given).													Availability of miscellaneous facilities (If amenities available code -Yes is given, If not available within the village , the distance range code viz; a for < 5 Kms, b for 5-10 Kms and c for 10+ kms of nearest place where facility is available is given).			
73	74	75	76	77	78	79	80	81	82	83	84	85	86	87	Name of Village	Serial Number
Yes	Yes						Yes	a	c	c	c	Yes	a	Yes	Krishnapur	1213
Yes		a		b	c	c	Yes	a	c	c	c	Yes	Yes	Yes	Sitalpur	1214
															Pathar Bhikan	1215
															Dakshin Kharikadanga	1216
Yes	a		Yes	Yes	Yes	c	Yes	Yes	Yes	c	c	c	Yes	Yes	Tilashan	1217
															Pathar Mahadebbati	1218
a						c	Yes	Yes	c	b	Yes	Yes	Yes	Yes	Pathar Banpur	1219
a	c		Yes	b	c	c	Yes	a	c	c	c	c	Yes	Yes	Jot Kandarpapur	1220
															Pathar Domaichand	1221
															Pathar Bhabsa	1222
a	a		Yes	b	c	b	Yes	a	c	c	b	c	Yes	Yes	Uttar Chandpur	1223
Yes			Yes	b	c	c	Yes	b	c	c	Yes	b	Yes	Yes	Banpur	1224
Yes			Yes	b	c	c	Yes	a	c	c	c	Yes	Yes	Yes	Komarapur	1225
a	c		Yes	b	c	c	Yes	a	c	c	c	c	Yes	Yes	Nasratpur	1226
a			Yes	a	c	c	Yes	Yes	Yes	c	b	c	Yes	Yes	Srirampur	1227
Yes			Yes	b	c	c	Yes	a	c	Yes	b	c	Yes	Yes	Mianagar	1228
Yes	Yes		Yes	b	c	c	Yes	a	c	a	c	Yes	a	Yes	Ashrafpur	1229
a	a		Yes	b	c	c	Yes	a	c	a	c	c	Yes	Yes	Nij Hosenpur	1230
a			Yes	a	c	c	Yes	Yes	c	a	Yes	Yes	Yes	Yes	Nabaghar	1231
a			Yes	b	c	c	Yes	a	c	a	c	c	Yes	Yes	Parulia Hossenpur	1232
															Jot Srihari	1233
Yes		a	Yes	b	c	c	Yes	a	b	a	b	c	Yes	Yes	Eklaspur	1234
a	a	a	Yes	b	c	c	Yes	a	c	a	a	c	Yes	Yes	Pirozabad	1235
a			Yes	b	c	c	Yes	a	c	b	c	c	Yes	a	Jagannathpur	1236
a	c		Yes	b	c	c	Yes	a	c	b	c	c	Yes	Yes	Tegharia	1237
a			Yes	b	c	Yes	Yes	Yes	Yes	b	c	c	Yes	Yes	Dakshin Brindabanbati	1238
a			Yes	a	c	b	Yes	a	c	a	b	c	Yes	Yes	Khasharipur	1239
a			Yes	b	c	c	Yes	a	c	b	c	c	Yes	Yes	Dhaka Pathar	1240
															Pathar Nachhratpur	1241
															Mashai Chak	1242
															Ananda Pathar	1243
159	17	5	152	10	1	7	215	67	12	34	51	166	182	216	: Block T O T A L	

Availability of miscellaneous facilities (If amenities available code -Yes is given, If not available within the village , the distance range code viz; a for < 5 Kms, b for 5-10 Kms and c for 10+ kms of nearest place where facility is available is given).												Availability of electricity (Yes/No)			
Serial Number	Name of Village	ASHA (Accredited Social Health Activist)	Community centre with/without TV	Sports Field,	Sports Club / Recreation Centre	Cinema / Video Hall	Public Library	Public Reading Room	Newspaper Supply	Assembly Polling station	Birth & Death Registration Office	Power Supply for Domestic Use (ED)	Power Supply for Agricultural Use (EAG)	Power Supply for Commercial Use (EC)	Power Supply for All Uses (EA)
1	2	88	89	90	91	92	93	94	95	96	97	98	99	100	101
1213	Krishnapur	Yes	c	Yes	Yes	b	b	Yes	b	Yes	a	Yes	Yes	No	No
1214	Sitalpur	Yes	c	a	c	c	b	b	b	a	a	Yes	No	No	No
1215	Pathar Bhikan														
1216	Dakshin Kharikadanga														
1217	Tilashan	Yes	c	b	Yes	c	a	b	Yes	a	Yes	Yes	No	No	No
1218	Pathar Mahadebbati														
1219	Pathar Banpur	Yes	Yes	Yes	Yes	Yes	Yes	Yes	Yes	Yes	Yes	Yes	No	No	No
1220	Jot Kandarpapur	Yes	c	a	c	c	b	b	a	a	a	Yes	Yes	No	No
1221	Pathar Domaichand														
1222	Pathar Bhabsa														
1223	Uttar Chandpur	Yes	Yes	a	Yes	a	b	b	a	a	Yes	Yes	No	No	No
1224	Banpur	Yes	Yes	Yes	b	b	b	b	Yes	Yes	a	Yes	Yes	Yes	Yes
1225	Komarapur	Yes	Yes	Yes	c	a	b	b	a	Yes	a	Yes	Yes	No	No
1226	Nasratpur	Yes	Yes	a	c	b	b	b	a	a	a	Yes	Yes	No	No
1227	Srirampur	Yes	Yes	Yes	Yes	a	a	a	Yes	Yes	Yes	Yes	Yes	Yes	Yes
1228	Mianagar	Yes	Yes	a	Yes	a	a	a	Yes	Yes	a	Yes	No	No	No
1229	Ashrafpur	a	Yes	a	a	a	b	b	Yes	Yes	Yes	Yes	No	No	No
1230	Nij Hosenpur	a	c	a	c	b	b	b	a	a	a	Yes	No	No	No
1231	Nabaghar	Yes	Yes	Yes	Yes	Yes	Yes	Yes	Yes	Yes	Yes	Yes	No	No	No
1232	Parulia Hossenpur	Yes	c	a	c	b	b	b	a	a	a	Yes	No	No	No
1233	Jot Srihari														
1234	Ekhaspur	a	b	a	b	a	b	b	a	Yes	a	Yes	Yes	Yes	Yes
1235	Pirozabad	a	a	a	c	a	b	b	Yes	a	a	Yes	Yes	Yes	Yes
1236	Jagannathpur	c	a	c	c	b	b	a	a	a	a	Yes	No	No	No
1237	Tegharia	Yes	Yes	b	c	c	b	b	a	a	b	Yes	Yes	No	No
1238	Dakshin Brindabanbati	Yes	c	a	c	c	b	b	Yes	Yes	a	Yes	Yes	No	No
1239	Khasharipur	a	c	a	c	b	b	b	a	a	a	Yes	No	No	No
1240	Dhaka Pathar	Yes	Yes	b	c	c	b	b	a	a	b	Yes	Yes	No	No
1241	Pathar Nachhratpur														
1242	Mashai Chak														
1243	Ananda Pathar														
Block T O T A L :		124	57	90	48	17	37	38	55	106	43	233	64	41	33

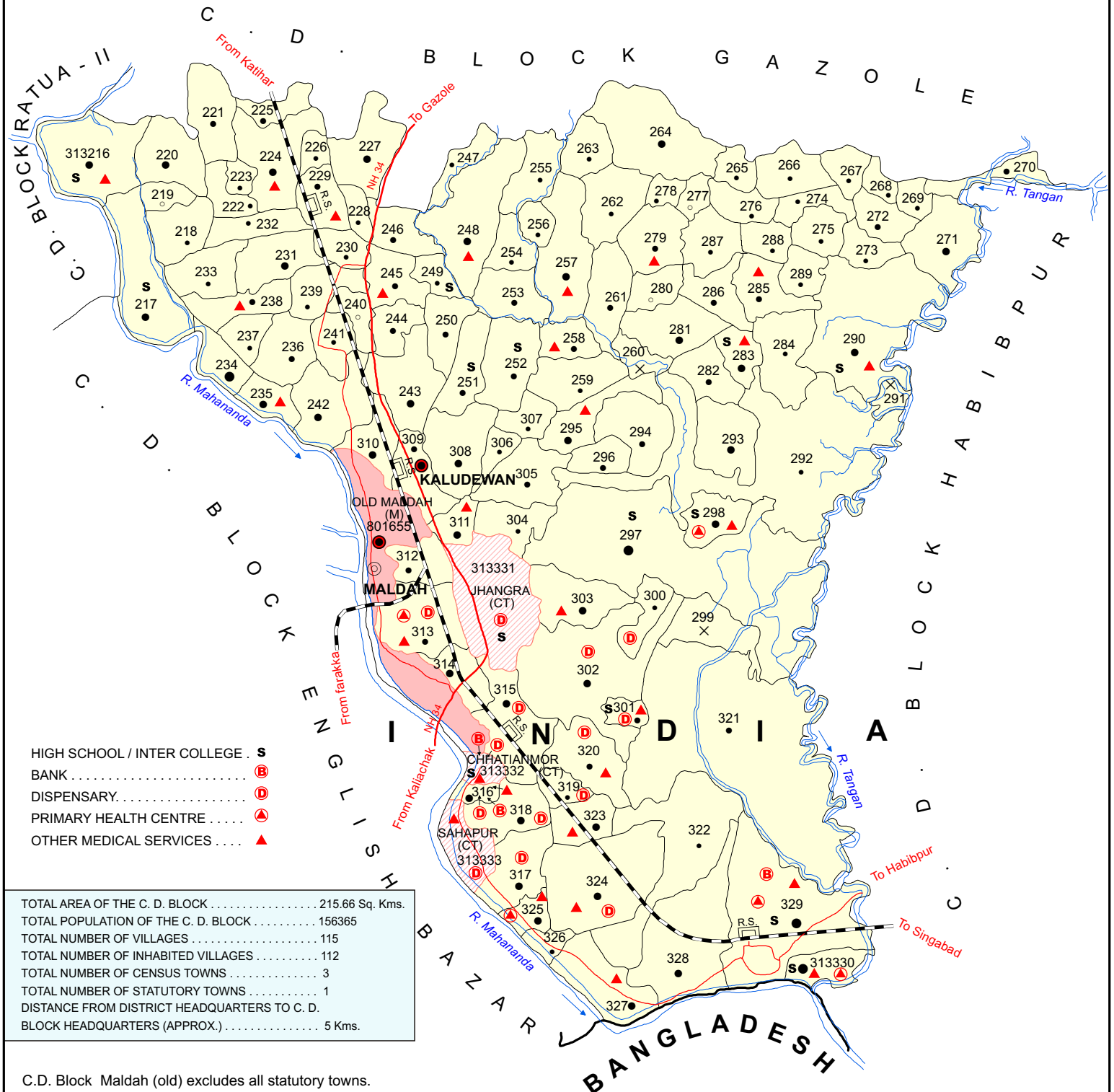
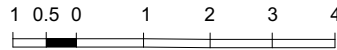
Nearest Town		Land Use							
		Area under different types of land use (in hectares rounded up to one decimal place)							
Name	Distance range code i.e. a for < 5 Kms, b for 5-10 Kms and c for 10+ kms .	Forests	Area under Non-agricultural Uses	Barren and Un-cultivable land	Permanent Pastures and Other Grazing Lands	Land Under Miscellaneous Tree Crops etc.	Culturable Waste Land	Name of Village	Serial Number
102	103	104	105	106	107	108	109	2	1
ENGLISHBAZAR	c	0	3	0	0	0	1	Krishnapur	1213
ENGLISHBAZAR	c	0	10	0	0	0	1	Sitalpur	1214
		0	3	0	0	0	1	Pathar Bhikan	1215
		0	4	0	0	0	2	Dakshin Kharikadanga	1216
MALDA	c	0	25.1	0	0	0	30.4	Tilashan	1217
		0	46.3	0	0	0	4	Pathar Mahadebbati	1218
ENGLISHBAZAR	b	0	12.3	0	0	0	0	Pathar Banpur	1219
ENGLISHBAZAR	c	0	5.4	0	0	0	0	Jot Kandarpapur	1220
		0	2	0	0	0	2.1	Pathar Domaichand	1221
		0	2	0	0	0	3	Pathar Bhabsa	1222
ENGLISHBAZAR	c	0	4	0	0	0	6.6	Uttar Chandpur	1223
ENGLISHBAZAR	c	0	21.5	0	0	0	0	Banpur	1224
ENGLISHBAZAR	c	0	19.2	0	0	0	0	Komarpur	1225
ENGLISHBAZAR	c	0	8.5	0	0	0	0	Nasratpur	1226
ENGLISHBAZAR	c	0	20.7	0	0	0	0	Srirampur	1227
ENGLISHBAZAR	c	0	12.1	0	0	0	0	Mianagar	1228
ENGLISHBAZAR	c	0	68.8	0	0	0	7.3	Ashrafpur	1229
ENGLISHBAZAR	c	0	11.4	0	0	0	0	Nij Hosenpur	1230
ENGLISH BAZAR	c	0	9.3	0	0	0	0	Nabaghar	1231
ENGLISH BAZAR	c	0	6.3	0	0	0	0	Parulia Hossenpur	1232
		0	6.2	0	0	0	0	Jot Srihari	1233
ENGLISH BAZAR	c	0	23.8	0	0	0	0	Eklaspur	1234
ENGLISH BAZAR	c	0	12.8	0	0	0	0	Pirozabad	1235
ENGLISH BAZAR	c	0	17.6	0	0	0	0	Jagannathpur	1236
ENGLISH BAZAR	c	0	10.1	0	0	0	0	Tegharia	1237
ENGLISH BAZAR	c	0	21.3	0	0	0	0	Dakshin Brindabanbati	1238
ENGLISH BAZAR	c	0	40.7	0	0	0	0	Khasharipur	1239
ENGLISH BAZAR	c	0	13.1	0	0	0	0	Dhaka Pathar	1240
		0	6.1	0	0	0	0	Pathar Nachhratpur	1241
		0	4.1	0	0	0	0	Mashai Chak	1242
		0	8.4	0	0	0	0	Ananda Pathar	1243
0	0	564.6	5339.8	0	0	0	608.5	: Block T O T A L	

Land Use											
Area under different types of land use (in hectares rounded up to one decimal place)							Area irrigated by source (in hectare).				
Serial Number	Name of Village	Fallow lands other than current fallows	Current Fallows	Net Area Sown	Total Irrigated Land Area	Total Un-irrigated Land Area	Canals (C)	Wells/Tube-wells(W/TW)	Tanks/Lakes(T/L)	Water Falls(WF)	Others(O)
1	2	110	111	112	113	114	115	116	117	118	119
1213	Krishnapur	0	0	165.1	125.1	40	0	70.1	55	0	0
1214	Sitalpur	0	0	93.6	45.6	48	0	0	0	0	45.6
1215	Pathar Bhikan	0	0	115.5	55.5	60	0	0	55.5	0	0
1216	Dakshin Kharikadanga	0	0	75.4	30	45.4	0	0	30	0	0
1217	Tilashan	0	0	62.7	10.3	52.4	0	0	10.3	0	0
1218	Pathar Mahadebbati	0	0	143.9	117.1	26.8	0	0	100.2	0	16.9
1219	Pathar Banpur	0	0	201.8	80.3	121.4	0	0	0	0	80.3
1220	Jot Kandarpapur	0	0	56.7	16.2	40.5	0	0	16.2	0	0
1221	Pathar Domaichand	0	0	39.7	39.7	0	0	0	39.7	0	0
1222	Pathar Bhabsa	0	0	83.1	50.1	33	0	0	50.1	0	0
1223	Uttar Chandpur	0	0	88.3	18.3	70	0	10.9	3.2	0	4.2
1224	Banpur	0	0	100.4	19.4	81	0	0	0	0	19.4
1225	Komarapur	0	0	143.6	123.4	20.2	0	100.4	0	0	23
1226	Nasratpur	0	0	76.5	16.2	60.3	0	16.2	0	0	0
1227	Srirampur	0	0	113.3	24.3	89	0	24.3	0	0	0
1228	Mianagar	0	0	112.9	28.3	84.6	0	0	28.3	0	0
1229	Ashrafpur	0	0	203.6	127.8	75.8	46.8	40.5	40.5	0	0
1230	Nij Hosenpur	0	0	72.8	24.3	48.6	0	12.1	12.1	0	0
1231	Nabaghar	0	0	66.7	12.1	54.6	0	6	6.1	0	0
1232	Parulia Hossenpur	0	0	60.3	16.3	44	0	8.2	8.1	0	0
1233	Jot Srihari	0	0	50.7	8.2	42.5	0	0	8.2	0	0
1234	Eklaspur	0	0	165.9	40.5	125.4	0	20.2	20.2	0	0
1235	Pirozabad	0	0	84.6	16.2	68.4	0	8.1	8.1	0	0
1236	Jagannathpur	0	0	101.2	36.4	64.8	0	0	0	0	36.4
1237	Tegharia	0	0	40.5	8.1	32.4	0	0	0	0	8.1
1238	Dakshin Brindabanbati	0	0	185.7	24.3	161.4	0	0	0	0	24.3
1239	Khasharipur	0	0	97.1	16.2	80.9	0	0	8.9	0	7.3
1240	Dhaka Pathar	0	0	242.8	86.9	155.9	0	43.5	43.4	0	0
1241	Pathar Nachhratpur	0	0	60.7	20.2	40.5	0	10.1	10.1	0	0
1242	Mashai Chak	0	0	48.6	10	38.6	5	5	0	0	0
1243	Ananda Pathar	0	0	541.7	189.4	352.4	92.3	48.6	48.5	0	0
Block T O T A L :		0	0	32687	16670	16018	892.2	3569.1	4091.1	0	

Name of three most important commodities manufactured			Name of Village	Serial Number
First	Second	Third		
120	121	122	2	1
			Krishnapur	1213
			Sitalpur	1214
			Pathar Bhikan	1215
			Dakshin Kharikadanga	1216
			Tilashan	1217
			Pathar Mahadebbati	1218
			Pathar Banpur	1219
			Jot Kandarpapur	1220
			Pathar Domaichand	1221
			Pathar Bhabsa	1222
			Uttar Chandpur	1223
			Banpur	1224
			Komarpur	1225
			Nasratpur	1226
			Srirampur	1227
			Mianagar	1228
			Ashrafpur	1229
			Nij Hosenpur	1230
			Nabaghar	1231
			Parulia Hossenpur	1232
			Jot Srihari	1233
			Eklaspur	1234
			Pirozabad	1235
			Jagannathpur	1236
			Tegharia	1237
			Dakshin Brindabanbati	1238
			Khasharipur	1239
			Dhaka Pathar	1240
			Pathar Nachhratpur	1241
			Mashai Chak	1242
			Ananda Pathar	1243
			: Block T O T A L	

WEST BENGAL
C. D. BLOCK MALDAH (OLD)
 DISTRICT MALDAH

KILOMETRES



- HIGH SCHOOL / INTER COLLEGE **s**
- BANK **(B)**
- DISPENSARY **(D)**
- PRIMARY HEALTH CENTRE **(▲)**
- OTHER MEDICAL SERVICES **(▲)**

TOTAL AREA OF THE C. D. BLOCK	215.66 Sq. Kms.
TOTAL POPULATION OF THE C. D. BLOCK	156365
TOTAL NUMBER OF VILLAGES	115
TOTAL NUMBER OF INHABITED VILLAGES	112
TOTAL NUMBER OF CENSUS TOWNS	3
TOTAL NUMBER OF STATUTORY TOWNS	1
DISTANCE FROM DISTRICT HEADQUARTERS TO C. D. BLOCK HEADQUARTERS (APPROX.)	5 Kms.

C.D. Block Maldah (old) excludes all statutory towns.
 C.D. Block Headquarter of ENGLISH BAZAR is located at MALDAH (Old).

- BOUNDARY, INTERNATIONAL
- „ C. D. BLOCK
- „ VILLAGE WITH MDDS CODE
- HEADQUARTERS : POLICE STATION, C.D. BLOCK
- POPULATION SIZE OF VILLAGES : BELOW 200, 200-499, 500-999, 1000-4999, 5000 AND ABOVE

- UNINHABITED VILLAGE WITH MDDS CODE
- STATUTORY TOWN WITH MDDS CODE
- CENSUS TOWN WITH MDDS CODE
- NATIONAL HIGHWAY
- IMPORTANT METALLED ROADS
- RAILWAY LINE WITH STATION, BROAD GAUGE
- RIVER AND STREAM

Alphabetical List of Villages

Name of the CD Block : Maldah (Old)

CD Block Code (2011) : 0064

Sl. No.	Name of the Village	PLCN 2001	MDDS PLCN 2011
1	2	3	4
1	Adampur	00717300	313327
2	Aihorani	00707100	313228
3	Akhira Pukur	00711000	313267
4	Aradpur	00715400	313311
5	Azmatpur	00717200	313326
6	Badanpur	00707900	313236
7	Bag Malancha	00709900	313256
8	Balarampur	00705900	313216
9	Bangabari	00707500	313232
10	Banshata (P)	00715600	313312
11	Barabari	00712300	313280
12	Barkol	00706000	313217
13	Basudebpur	00713800	313295
14	Belahar	00706400	313221
15	Bhabuk	00709500	313252
16	Bhatkalna	00711500	313272
17	Bintara	00710900	313266
18	Boglahagi	00711300	313270
19	Briddhi Kamancha	00712400	313281
20	Chaita	00712800	313285
21	Chhotapara	00708000	313237
22	Chinibari	00711900	313276
23	Chirakuti	00709700	313254
24	Dakshin Bhatra	00716600	313320
25	Darial	00710400	313261
26	Dhalsana	00710700	313264
27	Dharampur	00710800	313265
28	Dhumadighi	00708800	313245
29	Dilalpur	00716500	313319
30	Dudhabari	00711800	313275
31	Fatepur	00709300	313250
32	Goalchaita	00712700	313284
33	Goalpara	00707000	313227
34	Gondha	00711600	313273
35	Gongra	00712000	313277
36	Gotpara	00707200	313229
37	Guabari	00712100	313278
38	Gungaon	00708900	313246
39	Gunshankrul	00709200	313249
40	Halna	00713500	313292

Alphabetical List of Villages

Name of the CD Block : Maldah (Old)

CD Block Code (2011) : 0064

Sl. No.	Name of the Village	PLCN 2001	MDDS PLCN 2011
1	2	3	4
41	Harirampur	00708400	313241
42	Harkhorkha	00710600	313263
43	Hatidubi	00709800	313255
44	Hatra Kandar	00711700	313274
45	Ijjatpur	00713900	313296
46	Itapajha	00712500	313282
47	Jadupur	00708600	313243
48	Jalakar Bithan	00716700	313321
49	Jatradanga	00714100	313298
50	Jharpukuria	00710100	313258
51	Jotgobinda	00717100	313325
52	Kadamtali	00707800	313235
53	Kadirpur	00716300	313317
54	Kaluari	00714000	313297
55	Kaludewan	00715200	313309
56	Kamaldighi	00708700	313244
57	Kamancha	00714600	313303
58	Kesrail Pirgain	00706800	313225
59	Khaihata (P)	00715800	313314
60	Koar	00714200	313299
61	Kuchinda	00711400	313271
62	Kuriapara	00709400	313251
63	Kutubpur	00713700	313294
64	Lakshmi Kandar	00708100	313238
65	Mabarakpur	00717500	313329
66	Madhaipur	00714400	313301
67	Mahajib Nagar	00709100	313248
68	Mahammadpur	00713600	313293
69	Maheshkuri	00706500	313222
70	Mahish Bathani	00707700	313234
71	Majhilkhan	00713200	313289
72	Maligram	00714700	313304
73	Mandipur	00715100	313308
74	Maulpur (P)	00715700	313313
75	Mehamanpur	00714900	313306
76	Meherpur	00713300	313290
77	Mekpur	00707400	313231
78	Memua	00717400	313328
79	Minapara	00715000	313307
80	Morgram	00714500	313302

Alphabetical List of Villages

Name of the CD Block : Maldah (Old)

CD Block Code (2011) : 0064

Sl. No.	Name of the Village	PLCN 2001	MDDS PLCN 2011
1	2	3	4
81	Mostafapur	00712900	313286
82	Muchia	00717600	313330
83	Muralighat	00708200	313239
84	Nageshwarpur	00716100	313316
85	Nityanandapur	00716400	313318
86	Paiti	00706200	313219
87	Panchgaon	00710200	313259
88	Paramanika	00709600	313253
89	Paschim Banjhapara	00709000	313247
90	Patamari	00707600	313233
91	Pathar Madhaipur	00714300	313300
92	Pathar Uzrang	00713400	313291
93	Phuldanga	00711200	313269
94	Popra	00712600	313283
95	Purba Banjhapara	00710500	313262
96	Rachulpur	00712200	313279
97	Rahutgaon	00708500	313242
98	Ranjubil	00710300	313260
99	Rasiladaha (P)	00715900	313315
100	Sabdalkhani	00706600	313223
101	Sadhail	00716800	313322
102	Sahara	00706700	313224
103	Saiyadpur	00710000	313257
104	Sakamma	00717000	313324
105	Samsabad	00707300	313230
106	Sanjail	00706300	313220
107	Santipur	00716900	313323
108	Satbaria	00713100	313288
109	Sonakandar	00711100	313268
110	Sujapur	00715300	313310
111	Sukhandighi	00714800	313305
112	Sultandighi	00708300	313240
113	Tilbhog Sardarpur	00713000	313287
114	Tutkhan	00706900	313226
115	Uttar Bhatra	00706100	313218

Serial Number	Name of Village	Location code no.	Total area of the village (in hectares rounded up to one decimal place)	Total population (2011 census)	Number of households (2011 census)	Number of educational amenities available in village, the distance range code viz; a for 0-5 kms, b for 5-10 kms, c for 10+ kms of nearest place where facility is available							
						Pre-Primary school (PP)	Primary school (P)	Middle school (M)	Secondary School (S)	Senior Secondary school (SS)	Degree college of arts, science & commerce (ASC)	Engineering college(EC)	Medical college (MC)
1	2	3	4	5	6	7	8	9	10	11	12	13	14

Name of District:-Maldah

Name of CD Block:-Maldah (Old)

1244	Balarampur	313216	348	4119	851	4	3	1	1	1	c		
1245	Barkol	313217	346.4	3901	765	4	3	1	1	a	c		
1246	Uttar Bhatra	313218	156.1	446	85	a	a		a	b	c	c	
1247	Paiti	313219	55	129	28	a	a		a	b	c	c	
1248	Sanjail	313220	186.5	1037	254	1	1		b	b	c	c	
1249	Belahar	313221	177.2	706	175	1	1		b	c	c	c	
1250	Maheshkuri	313222	80.8	200	58	1	1		b	c	c	c	
1251	Sabdalkhani	313223	41.7	204	51	1			b	c	c	c	
1252	Sahara	313224	256.2	1184	276	1	1		b	c		c	
1253	Kesrail Pirgain	313225	79.3	524	135	1	1		b	b	c	c	
1254	Tutkhan	313226	47	417	84	a	a		a	a	c		
1255	Goalpara	313227	241	1254	259	2	1		c	c	c	c	
1256	Aihorani	313228	51.4	372	86	1	1		b	a		c	c
1257	Gotpara	313229	128.6	506	132	1	1		b	c	c	c	
1258	Samsabad	313230	111.4	488	107	2	1		b	c	c	c	a
1259	Mekpur	313231	170.7	1070	210	1	1		b	c	c		
1260	Bangabari	313232	106.9	406	92	a	a		b	c	c	c	
1261	Patamari	313233	143.1	499	89	1	1		b	c	c	c	
1262	Mahish Bathani	313234	104.8	5433	1059	3	2	1	b	c	c	c	
1263	Kadamtali	313235	91.1	1804	379	3	2	1	b	b	c	c	
1264	Badanpur	313236	154	686	136	a	a		b	b	b	b	b
1265	Chhotapara	313237	79.8	271	51	a	a		b	b	c	c	
1266	Lakshmi Kandar	313238	145.3	640	123	a	a		a	b			
1267	Muralighat	313239	109.5	204	47	a	a		b	b	b		
1268	Sultandighi	313240	76.8	189	46	a	a		b	c	c	c	
1269	Harirampur	313241	101.4	238	50	1	1		b	b	b		
1270	Rahutgaon	313242	259.8	2424	491	2	2	1	b	b	b	c	
1271	Jadupur	313243	227	1235	294	1	1	a	a	b	b	c	
1272	Kamaldighi	313244	98.8	504	117	1	1	a	a	b	b	c	
1273	Dhumadighi	313245	127.9	735	171	1	1	a	a	b	c	c	
1274	Gungaon	313246	107.8	754	164	1	1	a	a	b	c	c	
1275	Paschim Banjhapara	313247	83.4	329	65	1	1	b	b	c	c	c	
1276	Mahajib Nagar	313248	363.7	1690	364	1	1	a	a	b	b	c	
1277	Gunshankrul	313249	65	420	107	1	1	1	1	b	c	c	
1278	Fatepur	313250	119.9	641	136	1	1	a	a	b	c	c	
1279	Kuriapara	313251	157.4	582	127	1	1	1	1	b	c	c	
1280	Bhabuk	313252	210.3	728	154	1	1	1	1	b	b	c	
1281	Paramanika	313253	152.8	619	137	a	a	a	a	c	c	c	
1282	Chirakuti	313254	92	371	76	1	1	a	a	c	c	c	
1283	Hatidubi	313255	140.8	468	96	1	1	a	a	b	b	c	

- Village Directory

(As in 2009)

le. (If not available within the < 5 Kms, b for 5-10 Kms and c cility is available is given).										Number of Medical Amenities available. (If not available within the village , the distance range code viz; a for < 5 Kms, b for 5-10 Kms and c for 10+ kms of nearest place where facility is available is given).										Name of Village	Serial Number
Management institute (MI)	Polytechnic (Pt)	Vocational training school /ITI	Non-formal training centre (NFTC)	Special school for disabled (SSD)	Others (specify)	Community health centre (CHC)	Primary health centre (PHC)	Primary health sub centre (PHS)	Maternity and child welfare centre (MCW)	T.B. clinic (TBC)	Hospital-allopathic (HA)	Hospital-alternative medicine (HO)	Dispensary (D)	Veterinary hospital (VH)	Mobile health clinic (MHC)	Family welfare centre (FWC)					
15	16	17	18	19	20	21	22	23	24	25	26	27	28	29	30	31	2	1			

Location CodeNo:-332

Location CodeNo:-0064

c	c	c				c	c	1	c	c	c	c	c			c	Balarampur	1244
c	c					c	c	b	c	c	c	c	c	b		c	Barkol	1245
c	c	c	c			c	c	a	c	c	c	c	c	b		c	Uttar Bhatra	1246
c	c		c			c	c	b	c	c	c	c	c	b		c	Paiti	1247
c	c		c			c	c	a	c	c	c	c	c	b		c	Sanjail	1248
c	c		c			c	c	a	c	c	c	c	c	b		c	Belahar	1249
c	c	c	c			c	c	a	c	c	c	c	c	b		c	Maheshkuri	1250
c	c		c			c	c	a	c	c	c	c	c	b		c	Sabdalkhani	1251
c	c		c			c	c	1	c	c	c	c	c	b		c	Sahara	1252
c	c		c			c	c	a	c	c	c	c	c	b		c	Kesrail Pircain	1253
c	c		c			c	c	a	c	c	c	c	c	b		c	Tutkhan	1254
c	c	c	c			c	c	a	c	c	c	c	c	b		c	Goalpara	1255
	c	c		c		c	c	a	c	c	c	c	c	b		c	Aihorani	1256
c	c		c			c	c	1	c	c	c	c	c	b		c	Gotpara	1257
c	c		c			c	c	a	c	c	c	c	c	b		c	Samsabad	1258
c	c		c			a	c	a	c	c	c	c	c	b		c	Mekpur	1259
c	c	c	c			c	c	a	c	c	c	c	c	b		c	Bangabari	1260
c	c	c	c			c	c	a	c	c	c	c	c	b		c	Patamari	1261
c	c	c	c			c	c	a	c	c	c	c	c	b		c	Mahish Bathani	1262
c	c	c	c			c	c	1	c	c	c	c	c	b		c	Kadamtali	1263
c	c		c			c	c	a	c	c	c	c	c	b			Badanpur	1264
c	c	c	c			c	c	a	c	c	c	c	c	b		c	Chhotapara	1265
c	c		c			c	c	1	c	c	c	c	c	b		c	Lakshmi Kandar	1266
c	c		c			c	c	a	c	c	c	c	c	b		c	Muralighat	1267
c	c	c	c			c	c	b	c	c	c	c	c	b		c	Sultandighi	1268
c	c		c			b	b	a	b	b	b	b	b	b			Harirampur	1269
c	c	c	c			b	b	a	b	b	b	b	b	b		b	Rahutgaon	1270
c	c					c	a	c		c		b	c				Jadupur	1271
c	c					c	a	c		c		b	c				Kamaldighi	1272
c	c					c		1	c		c	c	c				Dhumadighi	1273
c	c					c	a	c		c		c	c				Gungaon	1274
c	c					c	a	c		c		c	c				Paschim Banjhapara	1275
c	b					c		1	c		c		b	b			Mahajib Nagar	1276
c	c					c	a	c		c		c	b				Gunshankrul	1277
c	c					c	b	c		c		c	c	c			Fatepur	1278
c	c					c	a	c		c		c	c	c			Kuriapara	1279
c	c					c	a	c		c		b	c				Bhabuk	1280
c	c					c	a	c		c		c	c				Paramanika	1281
c	c					b	a	c		c		c	c				Chirakuti	1282
c	c					b	a	c		c		b	c				Hatidubi	1283

Serial Number	Name of Village	Number of Non-Government Medical Amenities available.							Availability of drinking water - Yes / No							
		Charitable non Govt. hospital/Nursing home.	Medical practitioner with MBBS Degree	Medical practitioner with other degree	Medical practitioner with no degree	Traditional practitioner and faith healer .	Medicine Shop	Others	Tap water (Treated/Untreated)	Well water (Covered / Uncovered well)	Hand Pump	Tube wells / Bore well	Spring	River / Canal	Tank / Pond / Lake	Others
1	2	32	33	34	35	36	37	38	39	40	41	42	43	44	45	46

1244	Balarampur	0	0	0	0	0	4	0	No	No	Yes	Yes	No	Yes	Yes	No
1245	Barkol	0	0	0	0	0	3	0	No	Yes	Yes	Yes	No	Yes	Yes	No
1246	Uttar Bhatra	0	0	0	0	0	0	0	No	No	Yes	No	No	No	Yes	No
1247	Paiti	0	0	0	0	0	0	0	No	No	Yes	No	No	No	Yes	No
1248	Sanjail	0	0	0	0	0	0	0	No	No	Yes	Yes	No	No	Yes	No
1249	Belahar	0	0	0	0	0	0	0	No	No	Yes	Yes	No	No	Yes	No
1250	Maheshkuri	0	0	0	2	0	0	0	No	Yes	Yes	Yes	No	No	Yes	No
1251	Sabdalkhani	0	0	0	0	0	0	0	No	Yes	Yes	Yes	No	No	Yes	No
1252	Sahara	0	0	0	0	0	0	0	No	Yes	Yes	Yes	No	No	Yes	No
1253	Kesrail Pircain	0	0	0	0	0	0	0	No	Yes	Yes	Yes	No	No	Yes	No
1254	Tutkhan	0	0	0	0	0	0	0	No	No	Yes	Yes	No	No	Yes	No
1255	Goalpara	0	0	0	1	0	0	0	No	Yes	Yes	Yes	No	No	Yes	No
1256	Aihorani	0	0	0	0	0	0	0	No	Yes	Yes	Yes	No	No	Yes	No
1257	Gotpara	0	0	0	0	0	0	0	No	Yes	Yes	Yes	No	No	Yes	No
1258	Samsabad	0	0	0	0	0	0	0	No	Yes	Yes	Yes	No	No	Yes	No
1259	Mekpur	0	0	0	0	0	0	0	No	No	Yes	Yes	No	No	Yes	No
1260	Bangabari	0	0	0	0	0	0	0	No	Yes	Yes	Yes	No	No	Yes	No
1261	Patamari	0	0	0	0	0	0	0	No	Yes	Yes	Yes	No	No	Yes	No
1262	Mahish Bathani	0	0	0	4	0	4	0	Yes	No	Yes	Yes	No	Yes	Yes	No
1263	Kadamtali	0	0	0	0	0	0	0	No	Yes	Yes	Yes	No	Yes	Yes	No
1264	Badanpur	0	0	0	0	0	0	0	No	No	Yes	Yes	No	No	Yes	No
1265	Chhotapara	0	0	0	0	0	0	0	No	No	Yes	No	No	No	Yes	No
1266	Lakshmi Kandar	0	0	0	0	0	0	0	No	No	Yes	Yes	No	No	Yes	No
1267	Muralighat	0	0	0	0	0	0	0	No	No	Yes	No	No	No	Yes	No
1268	Sultandighi	0	0	0	0	0	0	0	No	No	Yes	No	No	No	Yes	No
1269	Harirampur	0	0	0	0	0	0	0	No	No	Yes	Yes	No	No	Yes	No
1270	Rahutgaon	0	0	0	5	0	5	0	No	Yes	Yes	Yes	No	Yes	Yes	No
1271	Jadupur	0	0	0	1	1	0	0	No	Yes	Yes	Yes	No	No	Yes	No
1272	Kamaldighi	0	0	0	1	0	0	0	No	Yes	Yes	Yes	No	No	Yes	No
1273	Dhumadighi	0	0	0	0	0	0	0	No	Yes	Yes	Yes	No	No	Yes	No
1274	Gungaon	0	0	0	7	0	1	0	Yes	Yes	Yes	Yes	No	No	Yes	No
1275	Paschim Banjhpara	0	0	0	0	0	0	0	No	Yes	Yes	Yes	No	Yes	Yes	No
1276	Mahajib Nagar	0	0	0	0	2	0	0	No	Yes	Yes	Yes	No	Yes	Yes	No
1277	Gunshankrul	0	0	0	0	0	0	0	No	Yes	Yes	Yes	No	No	Yes	No
1278	Fatepur	0	0	0	0	0	0	0	No	Yes	Yes	Yes	No	No	Yes	No
1279	Kuriapara	0	0	0	2	1	0	0	No	Yes	Yes	Yes	No	No	Yes	No
1280	Bhabuk	0	0	0	1	1	0	0	No	Yes	Yes	Yes	No	No	Yes	No
1281	Paramanika	0	0	0	0	0	0	0	No	Yes	Yes	Yes	No	No	Yes	No
1282	Chirakuti	0	0	0	0	0	0	0	No	Yes	Yes	Yes	No	No	Yes	No
1283	Hatidubi	0	0	0	1	0	0	0	No	Yes	Yes	Yes	No	Yes	Yes	No

Availability of toilet & others Yes / No				Communication and transport facilities (If amenities available code -Yes is given except for Village Pin Code ,If not available within the village , the distance range code viz; a for < 5 Kms, b for 5-10 Kms and c for 10+ kms of nearest place where facility is available is given).								
Community toilet including bath.	Community toilet excluding bath.	Rural sanitary mart or sanitary hardware outlet available near the village.	Community bio- gas or recycle of waste for productive use.	Post office(PO)	Sub post office (SPO)	Post & Telegraph office (P&TO)	Village Pin Code	Telephones (Land lines)	Public call office (PCO)	Mobile phone coverage	Name of Village	Serial Number
47	48	49	50	51	52	53	54	55	56	57	2	1

No	No	No	No	c	a	c	732128	Yes	a	Yes	Balarampur	1244
No	No	No	No	c	Yes	c	732128	Yes	a	Yes	Barkol	1245
No	No	No	No	c	a	c	732142	b	b	Yes	Uttar Bhatra	1246
No	No	No	No	c	a	c	732128	b	b	Yes	Paiti	1247
No	No	No	No	c	a	c	732128	a	a	Yes	Sanjail	1248
No	No	No	No	c	a	c	732102	a	b	b	Belahar	1249
No	No	No	No	c	a	c	732128	b	Yes	c	Maheshkuri	1250
No	No	No	No	c	a	c	732128	b	b	Yes	Sabdalkhani	1251
No	No	No	No	c	a	c	732128	b	b	Yes	Sahara	1252
No	No	No	No	c	a	c	732128	a	b	Yes	Kesrail Pirgain	1253
No	No	No	No	c	a	c	732141	b	c	Yes	Tutkhan	1254
No	No	No	No	c	a	c	732128	b	b	Yes	Goalpara	1255
No	No	No	No		a	c	732128	a	a	Yes	Aihorani	1256
No	No	No	No	c	Yes	c	732128	Yes	a	Yes	Gotpara	1257
No	No	No	No	c	a	c	732128	a	b	Yes	Samsabad	1258
No	No	No	No	c	a	c	732128	b	b	Yes	Mekpur	1259
No	No	No	No		a	c	732128	b	b	Yes	Bangabari	1260
No	No	No	No		a	c	732128	b	b	Yes	Patamari	1261
No	No	No	No	c	b	c	732128	Yes	Yes	Yes	Mahish Bathani	1262
No	No	No	No	b	b	c	732128	Yes	Yes	Yes	Kadamtali	1263
No	No	No	No	b	a	c	732128	a	a	Yes	Badanpur	1264
No	No	No	No	c	b	c	732142	b	b	Yes	Chhotapara	1265
No	No	No	No	c	a	c	732142	a	b	Yes	Lakshmi Kandar	1266
No	No	No	No	c	a	c	732128	b	b	Yes	Muralighat	1267
No	No	No	No	c	a	c	732128	b	b	Yes	Sultandighi	1268
No	No	No	No	b	a	c	732128	a	a	Yes	Harirampur	1269
No	No	No	No	b	a	b	732201	Yes	a	Yes	Rahutgaon	1270
No	No	No	No	c	a	c	732128	a	a	Yes	Jadupur	1271
No	No	No	No	c	a	c	732128	b	a	Yes	Kamaldighi	1272
No	No	No	No	c	Yes	c	732128	a	a	Yes	Dhumadighi	1273
No	Yes	No	No	c	a	c	732128	a	a	Yes	Gungaon	1274
No	No	No	No	c	a	b	732141	a	a	a	Paschim Banjhapara	1275
No	No	No	No	c	a	c	732128	b	a	Yes	Mahajib Nagar	1276
No	No	No	No	c	a	c	732128	a	a	Yes	Gunshankrul	1277
No	No	No	No	c	a	b	732128	a	a	Yes	Fatepur	1278
No	No	No	No	c	a	c	732128	b	a	Yes	Kuriapara	1279
No	No	No	No	c	a	c	732128	a	a	Yes	Bhabuk	1280
No	No	No	No	c	a	b	732128	a	b	Yes	Paramanika	1281
No	No	No	No	c	b	c	732128	a	b	Yes	Chirakuti	1282
No	No	No	No	c	a	b	732128	b	a	Yes	Hatidubi	1283

Communication and transport facilities (If amenities available code -Yes is given except for Village Pin Code ,If not available within the village , the distance range code viz; a for < 5 Kms, b for 5-10 Kms and c for 10+ kms of nearest place where facility is available is given).													Village connected to highway (If amenities available code village , the distance range c and c for 10+ kms of nearest			
Serial Number	Name of Village	Internet cafes/ Common service centre (CSC)	Private courier facility	Bus service (Public & Private)	Railway stations	Auto/Modified Autos	Taxis and Vans	Tractors	Cycle-pulled rickshaws(Manual & Machine driven)	Carts driven by animals	Sea /River ferry service	Connected to national highway(NH)	Connected to state highway(SH)	Connected to major district road (MDR)	Connected to others district road	Pucca roads
1	2	58	59	60	61	62	63	64	65	66	67	68	69	70	71	72

1244	Balarampur	a	a	a	b	a	Yes	Yes	Yes	Yes	Yes	c	a	a	Yes	Yes
1245	Barkol	c	a	a	b	a	Yes	Yes	Yes	Yes	Yes	c	b	a	Yes	Yes
1246	Uttar Bhatra	c	b	b	b	b	Yes	Yes	Yes	Yes	a	c	c	b	b	b
1247	Paiti	b	b	b	b	c	Yes	Yes	Yes	Yes	a	c	b	b	b	b
1248	Sanjail	b	b	b	b	c	Yes	Yes	Yes	Yes	b	c	a	b	Yes	Yes
1249	Belahar	c	b	b	b	c	Yes	Yes	Yes	Yes	b	b	b	b	a	a
1250	Maheshkuri	b	b	a	Yes	Yes	Yes	Yes	Yes	Yes	c	b	b	b	a	a
1251	Sabdalkhani	c	c	b	b	b	Yes	Yes	Yes	Yes	b	b	b	b	a	a
1252	Sahara	c	c	b	a	b	Yes	Yes	Yes	Yes	c	b	b	a	a	Yes
1253	Kesrail Pircain	c	b	b	a	b	Yes	Yes	Yes	Yes	c	b	b	b	a	a
1254	Tutkhan	c	b	b	a	b	Yes	Yes	Yes	Yes	c	b	b	a	a	a
1255	Goalpara	c	c	a	a	a	Yes	Yes	Yes	Yes	c	Yes	a	a	Yes	Yes
1256	Aihorani	c	b	a	a	b	Yes	Yes	Yes	Yes	c	Yes	a		Yes	Yes
1257	Gotpara	c	b	a	Yes	Yes	Yes	Yes	Yes	Yes	c	b	b	a	Yes	Yes
1258	Samsabad	c	c	a	a	a	Yes	Yes	Yes	Yes	c	a	a	Yes	Yes	Yes
1259	Mekpur	c	b	b	a	b	Yes	Yes	Yes	Yes	c	b	b	a	a	a
1260	Bangabari	c	c	b	a	b	Yes	Yes	Yes	Yes	c	b	b	a	a	a
1261	Patamari	c	c	b	a	b	Yes	Yes	Yes	Yes	b	b	b	b	a	a
1262	Mahish Bathani	c	c	b	b	Yes	Yes	Yes	Yes	Yes	Yes	c	c	b	b	b
1263	Kadamtali	b	b	b	b	Yes	Yes	Yes	Yes	Yes	Yes	b	b	b	b	Yes
1264	Badanpur	c	c	b	b	Yes	Yes	Yes	Yes	Yes	a	b	b	a	b	b
1265	Chhotapara	c	c	b	b	b	Yes	Yes	Yes	Yes	b	c	b	b	a	a
1266	Lakshmi Kandar	c	c	b	b	b	Yes	Yes	Yes	Yes	c	c	c	b	a	a
1267	Muralighat	c	b	b	a	c	Yes	Yes	Yes	Yes	c	Yes	b	Yes	a	a
1268	Sultandighi	c	c	b	b	b	Yes	Yes	Yes	Yes	c	Yes	a	Yes	a	Yes
1269	Harirampur	c	c	a	b	Yes	Yes	Yes	Yes	Yes	a	a	a	Yes	a	a
1270	Rahutgaon	b	b	b	a	Yes	Yes	Yes	Yes	Yes	Yes	b	b	Yes	a	Yes
1271	Jadupur	b	c	a	a	a	Yes	Yes	Yes	Yes	a	Yes	a			b
1272	Kamaldighi	a	c	a	b	a	Yes	Yes	Yes	Yes	c	Yes	a			a
1273	Dhumadighi	a	c	a	b	a	Yes	Yes	Yes	Yes	c	Yes	a			b
1274	Gungaon	a	b	a	a	b	Yes	a	Yes	c	Yes					b
1275	Paschim Banjhapara	c	a	a	a	a	Yes	c	a	Yes	c	a				b
1276	Mahajib Nagar	a	b	a	a	b	Yes	Yes	Yes	Yes	c	a				b
1277	Gunshankrul	a	c	a	b	b	Yes	Yes	a	Yes	c	a				b
1278	Fatepur	a	c	a	b	b	Yes	Yes	Yes	Yes	c	a				b
1279	Kuriapara	a	c	a	b	b	Yes	Yes	Yes	a	c	a	a	a	a	a
1280	Bhabuk	a	b	a	b	a	Yes	Yes	Yes	Yes	c	a				b
1281	Paramanika	b	c	b	c	c	Yes	Yes	Yes	Yes	c	b				b
1282	Chirakuti	b	c	b	c	c	Yes	Yes	Yes	Yes	c	b				a
1283	Hatidubi	a	b	a	a	b	Yes	Yes	Yes	Yes	c	a				b

ys,village roads, banks & credit societies :-Yes is given, If not available within the code viz; a for <5 Kms, b for 5-10 Kms place where facility is available is given).													Availability of miscellaneous facilities (If amenities available code -Yes is given, If not available within the village , the distance range code viz; a for < 5 Kms, b for 5-10 Kms and c for 10+ kms of nearest place where facility is available is given).			
Kutchcha roads	Water bounded macadam(WBM) roads	Navigable waterway (river/canal)(NW)	Footpaths (FP)	Commercial & Co-operative Banks	ATM	Agricultural Credit Societies	Self-Help Group (SHG)	Public distribution system (PDS) shop	Mandis / Regular market	Weekly Haat	Agricultural marketing society	Integrated Child Development Scheme (Nutritional Centres)	Anganwadi Centre (Nutritional Centres)	Others (Nutritional Centres)	Name of Village	Serial Number
73	74	75	76	77	78	79	80	81	82	83	84	85	86	87	2	1

Yes	Yes	Yes	c	c	c	Yes	Yes	Yes	a	c	Yes	Yes	Yes	Balarampur	1244
Yes	Yes	Yes	b	c	c	Yes	Yes	c	a	c	Yes	Yes	Yes	Barkol	1245
Yes	a		b	c	c	Yes	a	c	b	b	Yes	Yes	Yes	Uttar Bhatra	1246
Yes	b				c	Yes	a	c	b	Yes	Yes	Yes	Yes	Paiti	1247
Yes	b	Yes			c	Yes	a	c	b	Yes	Yes	Yes	Yes	Sanjail	1248
Yes	b		c	c	c	Yes	a	c	b	Yes	Yes	Yes	Yes	Belahar	1249
Yes			c	c	c	Yes	a	c	a	c	Yes	Yes	Yes	Maheshkuri	1250
Yes			c	c	c	Yes	a	c	a	c	Yes	Yes	Yes	Sabdalkhani	1251
Yes		Yes	c	c	c	Yes	a	c	b	c	Yes	Yes	Yes	Sahara	1252
Yes				c	c	Yes	b	c	a	Yes	Yes	Yes	Yes	Kesrail Pirgain	1253
Yes				c	c	Yes	a	c	a	Yes	a	Yes	Yes	Tutkhan	1254
Yes		Yes			c	Yes	a	c	a	Yes	Yes	Yes	Yes	Goalpara	1255
Yes				c		Yes	a	c	a	Yes	Yes	Yes	Yes	Aihorani	1256
Yes				c		Yes	a	c	Yes	Yes	Yes	Yes	Yes	Gotpara	1257
Yes			c	c	c	Yes	Yes	c	a	c	Yes	Yes	Yes	Samsabad	1258
Yes		Yes		c	c	Yes	a	c	a	Yes	Yes	Yes	Yes	Mekpur	1259
Yes			c	c	c	Yes	a	c	a	c	Yes	Yes	Yes	Bangabari	1260
Yes			c	c	c	Yes	a	c	a	Yes	a	Yes	Yes	Patamari	1261
Yes	Yes	Yes	b	c	c	Yes	a	c	Yes	Yes	Yes	Yes	Yes	Mahish Bathani	1262
Yes	Yes	Yes	a	b	b	Yes	Yes	c	a	c	Yes	Yes	Yes	Kadamtali	1263
Yes			b	b	b	Yes	Yes	c	b	Yes	Yes	b	Yes	Badanpur	1264
Yes			b	c	c	Yes	a	c	a	Yes	a	Yes	Yes	Chhotapara	1265
Yes					c	Yes	a	c	a	Yes	Yes	Yes	Yes	Lakshmi Kandar	1266
Yes				b		Yes	a	c	a	Yes	Yes	Yes	Yes	Muralighat	1267
Yes			c	c	c	Yes	a	c	a	c	Yes	Yes	Yes	Sultandighi	1268
Yes			b	b	b	Yes	a	c	a	c	Yes	Yes	Yes	Harirampur	1269
Yes	Yes	Yes	a	b	c	Yes	Yes	c	a	b	Yes	Yes	Yes	Rahutgaon	1270
a	Yes		c	a	c	Yes	a	c	a	Yes	Yes	Yes	Yes	Jadupur	1271
Yes			c	b	c	Yes	a	c	a	Yes	Yes	Yes	Yes	Kamaldighi	1272
Yes			c	b	Yes	Yes	Yes	c	Yes	Yes	Yes	Yes	Yes	Dhumadighi	1273
a	Yes		c	b	c	Yes	a	b	a	Yes	Yes	Yes	Yes	Gungaon	1274
a	Yes		c	b	c	Yes	a	b	a	Yes	Yes	Yes	Yes	Paschim Banjhapara	1275
a	Yes	Yes	b	b	c	Yes	a	b	a	Yes	Yes	Yes	Yes	Mahajib Nagar	1276
a	Yes		c	b	c	Yes	a	c	a	Yes	Yes	Yes	Yes	Gunshankrul	1277
a	Yes		c	a	c	Yes	a	c	a	Yes	Yes	Yes	Yes	Fatepur	1278
a			c	b	c	Yes	a	c	a	Yes	Yes	Yes	Yes	Kuriapara	1279
a			b	b	c	Yes	a	b	a	Yes	Yes	Yes	Yes	Bhabuk	1280
a	Yes		c	c	c	Yes	a	c	b	Yes	Yes	Yes	Yes	Paramanika	1281
a	Yes		c	c	c	Yes	a	c	b	Yes	Yes	Yes	Yes	Chirakuti	1282
a			b	b	c	Yes	a	b	a	Yes	Yes	Yes	Yes	Hatidubi	1283

Availability of miscellaneous facilities (If amenities available code -Yes is given, If not available within the village , the distance range code viz; a for < 5 Kms, b for 5-10 Kms and c for 10+ kms of nearest place where facility is available is given).													Availability of electricity (Yes/No)			
Serial Number	Name of Village	ASHA (Accredited Social Health Activist)	Community centre with/without TV	Sports Field,	Sports Club / Recreation Centre	Cinema / Video Hall	Public Library	Public Reading Room	Newspaper Supply	Assembly Polling station	Birth & Death Registration Office	Power Supply for Domestic Use (ED)	Power Supply for Agricultural Use (EAG)	Power Supply for Commercial Use (EC)	Power Supply for All Uses (EA)	
1	2	88	89	90	91	92	93	94	95	96	97	98	99	100	101	

1244	Balarampur	Yes	Yes	Yes	Yes	Yes	Yes	Yes	a	Yes	b	Yes	Yes	Yes	Yes
1245	Barkol	Yes	Yes	Yes	Yes	a	b	b	a	Yes	b	Yes	No	No	No
1246	Uttar Bhatra	Yes	b	Yes	Yes	b	b	b	b	a	b	Yes	No	No	No
1247	Paiti	Yes	Yes	Yes	Yes	a	a	Yes	Yes	a	b	Yes	No	No	No
1248	Sanjail	Yes	Yes	Yes	Yes	b	Yes	Yes	Yes	Yes	b	Yes	No	No	No
1249	Belahar	Yes	a	Yes	Yes	b	a	Yes	Yes	Yes	b	Yes	Yes	Yes	Yes
1250	Maheshkuri	Yes	b	Yes	Yes	b	a	a	Yes	a	a	Yes	No	No	No
1251	Sabdalkhani	Yes	b	Yes	Yes	b	a	a	Yes	a	a	Yes	Yes	Yes	Yes
1252	Sahara	Yes	a	Yes	Yes	b	a	a	a	Yes	b	Yes	No	No	No
1253	Kesrail Pircain	Yes	Yes	Yes	Yes	b	b	b	Yes	Yes	a	Yes	No	No	No
1254	Tutkhan	Yes	Yes	Yes	Yes	b	Yes	Yes	Yes	a	a	Yes	No	No	No
1255	Goalpara	Yes	Yes	Yes	Yes	a	b	b	Yes	Yes	Yes	Yes	No	No	No
1256	Aihorani	Yes	Yes	Yes	Yes	a	a	b	Yes	a	a	Yes	Yes	Yes	Yes
1257	Gotpara	Yes	Yes	Yes	Yes	a	b	b	Yes	Yes	Yes	Yes	Yes	Yes	Yes
1258	Samsabad	a	a	Yes	a	a	a	Yes	Yes	a	a	Yes	Yes	Yes	Yes
1259	Mekpur	Yes	Yes	Yes	Yes	Yes	Yes	Yes	Yes	Yes	Yes	Yes	No	No	No
1260	Bangabari	Yes	a	Yes	Yes	b	b	a	a	a	b	Yes	No	No	No
1261	Patamari	Yes	b	Yes	Yes	b	a	a	a	a	a	Yes	No	No	No
1262	Mahish Bathani	Yes	Yes	Yes	Yes	b	Yes	Yes	b	Yes	b	Yes	Yes	Yes	Yes
1263	Kadamtali	Yes	Yes	Yes	Yes	b	b	b	a	Yes	c	Yes	Yes	Yes	Yes
1264	Badanpur	Yes	Yes	Yes	a	b	b	b	Yes	Yes	b	Yes	No	No	No
1265	Chhotapara	Yes	Yes	Yes	Yes	Yes	b	Yes	Yes	a	b	Yes	No	No	No
1266	Lakshmi Kandar	Yes	Yes	Yes	Yes	Yes	Yes	Yes	Yes	a	b	Yes	No	No	No
1267	Muralighat	Yes	Yes	Yes	Yes	b	Yes	Yes	Yes	a	a	Yes	No	No	No
1268	Sultandighi	Yes	a	Yes	Yes	b	b	b	a	a	b	Yes	Yes	Yes	Yes
1269	Harirampur	Yes	Yes	Yes	Yes	c	c	c	Yes	a	b	Yes	No	No	No
1270	Rahutgaon	Yes	a	a	Yes	a	a	a	a	Yes	b	Yes	Yes	Yes	Yes
1271	Jadupur	Yes	Yes	Yes	Yes	a	a	Yes	Yes	Yes	a	Yes	No	No	No
1272	Kamaldighi	Yes	Yes	Yes	Yes	a	a	Yes	Yes	a	a	Yes	No	No	No
1273	Dhumadighi	Yes	Yes	Yes	Yes	a	Yes	Yes	Yes	a	Yes	Yes	No	Yes	No
1274	Gungaon	Yes	Yes	Yes	Yes	Yes	a	Yes	Yes	a	a	Yes	Yes	Yes	Yes
1275	Paschim Banjhpara	Yes	Yes	Yes	Yes	a	a	Yes	Yes	a	a	Yes	No	No	No
1276	Mahajib Nagar	Yes	Yes	Yes	Yes	a	a	Yes	Yes	Yes	a	Yes	Yes	Yes	Yes
1277	Gunshankrul	Yes	Yes	Yes	Yes	a	a	Yes	Yes	Yes	a	Yes	No	No	No
1278	Fatepur	Yes	Yes	Yes	Yes	a	a	Yes	Yes	a	a	Yes	Yes	Yes	Yes
1279	Kuriapara	Yes	Yes	Yes	Yes	a	a	Yes	Yes	Yes	a	Yes	Yes	Yes	Yes
1280	Bhabuk	Yes	Yes	Yes	Yes	a	a	Yes	Yes	a	a	Yes	No	No	No
1281	Paramanika	Yes	Yes	Yes	Yes	b	b	Yes	Yes	a	b	Yes	No	No	No
1282	Chirakuti	Yes	Yes	Yes	Yes	b	b	Yes	Yes	Yes	b	Yes	No	No	No
1283	Hatidubi	Yes	Yes	Yes	Yes	a	a	Yes	Yes	a	a	Yes	No	No	No

Nearest Town		Land Use							
		Area under different types of land use (in hectares rounded up to one decimal place)							
Name	Distance range code i.e. a for < 5 Kms, b for 5-10 Kms and c for 10+ kms .	Forests	Area under Non-agricultural Uses	Barren and Un-cultivable land	Permanent Pastures and Other Grazing Lands	Land Under Miscellaneous Tree Crops etc.	Culturable Waste Land	Name of Village	Serial Number
102	103	104	105	106	107	108	109	2	1

MALDA	c	0	1.8	0	0	0	0	Balarampur	1244
OLD MALDA	c	0	22.4	0	0	0	0	Barkol	1245
MALDA	c	0	48	0	0	0	0	Uttar Bhatra	1246
MALDA	c	0	11.8	0	0	0	0	Paiti	1247
MALDA	c	0	16.5	0	0	0	0	Sanjail	1248
MALDA	c	0	17.2	0	0	0	0	Belahar	1249
MALDA	c	0	4.1	0	0	0	0	Maheshkuri	1250
MALDA	c	0	9.7	0	0	0	0	Sabdalkhani	1251
MALDA	c	0	3.6	0	0	0	0	Sahara	1252
MALDA	c	0	45	0	0	0	0	Kesrail Pirgain	1253
MALDA	b	0	2	0	0	0	0	Tutkhan	1254
MALDA	b	0	30.4	0	0	0	0	Goalpara	1255
MALDA	c	0	10.3	0	0	0	0	Aihorani	1256
MALDA	c	0	10.3	0	0	0	0	Gotpara	1257
MALDA	c	0	34.5	0	0	0	0	Samsabad	1258
MALDA	c	0	10.3	0	0	0	0	Mekpur	1259
MALDA	c	0	20.3	0	0	0	0	Bangabari	1260
MALDA	b	0	10.4	0	0	0	0	Patamari	1261
MALDA	c	0	20	0	0	0	0	Mahish Bathani	1262
MALDA	b	0	7.4	0	0	0	0	Kadamtali	1263
MALDA	b	0	25.4	0	0	0	0	Badanpur	1264
MALDA	b	0	20.8	0	0	0	0	Chhotapara	1265
MALDA	b	0	72.3	0	0	0	0	Lakshmi Kandar	1266
MALDA	b	0	42.7	0	0	0	0	Muralighat	1267
MALDA	c	0	22	0	0	0	0	Sultandighi	1268
MALDA	c	0	10	0	0	0	0	Harirampur	1269
MALDA	c	0	130	0	0	0	0	Rahutgaon	1270
OLD MALDA	b	5.3	31.4	0	0	0	0	Jadupur	1271
OLD MALDA	b	1.5	18.3	0	0	0	0	Kamaldighi	1272
OLD MALDA	b	3.2	20.7	0	0	0	0	Dhumadighi	1273
OLD MALDA	b	3.8	5.2	0	0	0	0	Gungaon	1274
OLD MALDA	b	0	21.4	0	0	0	0	Paschim Banjhapara	1275
OLD MALDA	b	2.3	58	0	0	0	0	Mahajib Nagar	1276
OLD MALDA	b	0	14.4	0	0	0	0	Gunshankrul	1277
OLD MALDA	b	0	9.6	0	0	0	2.4	Fatepur	1278
OLD MALDA	b	3	8.8	0	0	0	0	Kuriapara	1279
OLD MALDA	c	0	23.1	0	0	0	0	Bhabuk	1280
OLD MALDA	c	0	37.9	0	0	0	0	Paramanika	1281
OLD MALDA	c	0	8.9	0	0	0	0	Chirakuti	1282
OLD MALDA	c	2.4	21.6	0	0	0	0	Hatidubi	1283

Land Use											
Area under different types of land use (in hectares rounded up to one decimal place)							Area irrigated by source (in hectare).				
Serial Number	Name of Village	Fallow lands other than current fallows	Current Fallows	Net Area Sown	Total Irrigated Land Area	Total Un-irrigated Land Area	Canals (C)	Wells/Tube-wells(W/TW)	Tanks/Lakes(T/L)	Water Falls(WF)	Others(O)
1	2	110	111	112	113	114	115	116	117	118	119

1244	Balarampur	0	0	346.2	337.2	9	70.7	10.5	45	0	211
1245	Barkol	0	0	324	37.5	286.5	8	6	23.5	0	0
1246	Uttar Bhatra	0	0	108.1	52	56.1	15	9	10	0	18
1247	Paiti	0	0	43.2	7.8	35.4	0	4.8	3	0	0
1248	Sanjail	0	0	170	62.5	107.5	15	30.5	17	0	0
1249	Belahar	0	0	160	110	50	50	3	7	0	50
1250	Maheshkuri	0	0	76.7	31.2	45.4	0	17.2	14	0	0
1251	Sabdalkhani	0	0	32	25	7	0	9	12	0	4
1252	Sahara	0	0	252.6	42.2	210.3	0	12.1	5	0	25.1
1253	Kesrail Pirgain	0	0	34.3	26.2	8.2	0	2	24.2	0	0
1254	Tutkhan	0	0	45	26	19	0	3.5	22.6	0	0
1255	Goalpara	0	0	210.5	32.6	177.9	0	7	25.6	0	0
1256	Aihorani	0	0	41	8	33	0	1	7	0	0
1257	Gotpara	0	0	118.3	24.8	93.4	8	5	11.8	0	0
1258	Samsabad	0	0	76.9	16	60.8	0	10	6	0	0
1259	Mekpur	0	0	160.4	21	139.4	0	12	9	0	0
1260	Bangabari	0	0	86.6	28	58.5	0	18	10	0	0
1261	Patamari	0	0	132.7	33	99.7	0	20.1	12.9	0	0
1262	Mahish Bathani	0	0	84.8	69.6	15.2	0	0	4	0	65.6
1263	Kadamtali	0	0	83.7	73.8	9.9	0	15	48	0	10.8
1264	Badanpur	0	0	128.6	75.8	52.7	0	50	10.8	0	15
1265	Chhotapara	0	0	59	19	40	0	10	0	0	9
1266	Lakshmi Kandar	0	0	73	8	65	0	5	0	0	3
1267	Muralighat	0	0	66.8	37	29.8	0	3	4	0	30
1268	Sultandighi	0	0	54.8	12.5	42.3	0	7	0	0	5.5
1269	Harirampur	0	0	91.4	30	61.4	0	12	18	0	0
1270	Rahutgaon	0	0	129.8	50.5	79.3	0	10.5	15	0	25
1271	Jadupur	0	0	190.3	154.2	36.1	0	104	4	0	46.2
1272	Kamaldighi	0	0	79.1	18.6	60.4	0	0	7.9	0	10.7
1273	Dhumadighi	0	0	104.1	16.4	87.6	0	0	6.7	0	9.7
1274	Gungaon	0	0	98.8	16.9	81.9	0	0	3.4	0	13.4
1275	Paschim Banjhapara	0	0	62.1	7.9	54.1	0	0	2.9	0	5
1276	Mahajib Nagar	0	0	303.4	83.2	220.2	0	60	7.3	0	15.9
1277	Gunshankrul	0	0	50.6	15.4	35.2	0	0	3.9	0	11.5
1278	Fatepur	0	0	107.9	70.1	37.8	0	60	3.9	0	6.2
1279	Kuriapara	0	0	145.6	63.5	82.2	0	49	2.2	0	12.3
1280	Bhabuk	0	0	187.2	56.7	130.5	0	46.8	5.1	0	4.8
1281	Paramanika	0	0	114.9	26.7	88.2	0	0	5.1	0	21.6
1282	Chirakuti	0	0	83.2	15.3	67.8	0	0	3.4	0	11.9
1283	Hatidubi	0	0	116.8	18.4	98.3	0	0	4.2	0	14.3

Name of three most important commodities manufactured			Name of Village	Serial Number
First	Second	Third		
120	121	122	2	1

Balarampur	1244
Barkol	1245
Uttar Bhatra	1246
Paiti	1247
Sanjail	1248
Belahar	1249
Maheshkuri	1250
Sabdalkhani	1251
Sahara	1252
Kesrail Pircain	1253
Tutkhan	1254
Goalpara	1255
Aihorani	1256
Gotpara	1257
Samsabad	1258
Mekpur	1259
Bangabari	1260
Patamari	1261
Mahish Bathani	1262
Kadamtali	1263
Badanpur	1264
Chhotapara	1265
Lakshmi Kandar	1266
Muralighat	1267
Sultandighi	1268
Harirampur	1269
Rahutgaon	1270
Jadupur	1271
Kamaldighi	1272
Dhumadighi	1273
Gungaon	1274
Paschim Banjhapara	1275
Mahajib Nagar	1276
Gunshankrul	1277
Fatepur	1278
Kuriapara	1279
Bhabuk	1280
Paramanika	1281
Chirakuti	1282
Hatidubi	1283

Serial Number	Name of Village	Location code no.	Total area of the village (in hectares rounded up to one decimal place)	Total population (2011 census)	Number of households (2011 census)	Number of educational amenities available in village, the distance range code viz; a for 0-5 kms, b for 5-10 kms, c for 10+ kms of nearest place where facility is available							
						Pre-Primary school (PP)	Primary school (P)	Middle school (M)	Secondary School (S)	Senior Secondary school (SS)	Degree college of arts, science & commerce (ASC)	Engineering college(EC)	Medical college (MC)
1	2	3	4	5	6	7	8	9	10	11	12	13	14
1284	Bag Malancha	313256	64	392	81	1	1	b	b	c	c	c	
1285	Saiyadpur	313257	281.1	1267	280	2	2	1	a	b	c	c	
1286	Jharpukuria	313258	99	826	193	1	1	a	a	c	b	c	
1287	Panchgaon	313259	171.3	420	90	1	1	a	a	b	b	c	
1288	Ranjubil	313260	57.9	0	0								
1289	Darial	313261	183.9	748	161	1	1	a	a	c	c	c	
1290	Purba Banjhapara	313262	186.1	488	103	2	2	a	a	c	c	c	
1291	Harkhorkha	313263	116.2	251	58	b	b	b	b	c	c	c	
1292	Dhalsana	313264	373.2	1253	265	1	1	1	b	c	c	c	
1293	Dharampur	313265	69.2	293	64	1	1	a	a	c	c	c	
1294	Bintara	313266	136.8	383	86	2	2	1	b	c	c	c	c
1295	Akhira Pukur	313267	74.3	294	63	b	a		b	c	c	c	c
1296	Sonakandar	313268	43.4	420	90	1	1	a	a	c	c	c	c
1297	Phuldanga	313269	54.8	428	101	a	a		a	c	c	c	c
1298	Boglahagi	313270	93.3	842	189	1	1	a	a	c	c	c	c
1299	Kuchinda	313271	223.4	1799	394	1	1	a	a	c	c	c	c
1300	Bhatkalna	313272	99.8	514	111	1	1	a	a	c	c	c	c
1301	Gondha	313273	86.2	349	76	1	1	a	a	c	c	c	c
1302	Hatra Kandar	313274	91.3	281	65	1	1	a	a	c	c	c	c
1303	Dudhabari	313275	101.3	498	108	1	1	a	a	c	c	c	c
1304	Chinibari	313276	93.2	467	102	1	1	a	a	c	c	c	c
1305	Gongra	313277	51.1	192	43	a	a		a	c	c	c	c
1306	Guabari	313278	41.1	339	74	1	1	b	b	c	c	c	c
1307	Rachulpur	313279	166.9	698	161	2	2	a	a	c	c	c	c
1308	Barabari	313280	84.6	191	41	a	a		a	c	c	c	c
1309	Briddhi Kamancha	313281	191.4	1226	257	2	1	a	a	c	c	c	c
1310	Itapajha	313282	135	811	172	1	1	a	a	c	c	c	c
1311	Popra	313283	84.4	1687	342	3	2	1	1	1	c	c	c
1312	Goalchaita	313284	212.2	356	83	a	a		a	c	c	c	c
1313	Chaita	313285	153.6	987	216	1	1	a	a	c	c	c	c
1314	Mostafapur	313286	123.5	534	117	a	a		a	c	c	c	c
1315	Tilbhog Sardarpur	313287	144.6	403	94	1	1	a	a	c	c	c	c
1316	Satbaria	313288	76.5	253	52								
1317	Majhilkhan	313289	89.3	271	64	a	a		a	c	c	c	c
1318	Meherpur	313290	607.7	1877	411	3	2	1	1				c
1319	Pathar Uzrang	313291	43.1	0	0								
1320	Halna	313292	916.1	396	99	3	3	1	a	c	c	c	c
1321	Mahammadpur	313293	199.8	2840	667	2	1				b	b	c
1322	Kutubpur	313294	201.2	679	144	1	1	a	a	b	c	c	
1323	Basudebpur	313295	149.9	1074	240	1	1	1	a	c	c	c	
1324	Ijjatpur	313296	92	511	104	1	1	a	a	c	c	c	
1325	Kaluari	313297	1257.8	7024	1454	4	3	1	1	1	b	c	c

- Village Directory

(As in 2009)

le. (If not available within the < 5 Kms, b for 5-10 Kms and c cility is available is given).						Number of Medical Amenities available. (If not available within the village , the distance range code viz; a for < 5 Kms, b for 5-10 Kms and c for 10+ kms of nearest place where facility is available is given).						Name of Village	Serial Number					
15	16	17	18	19	20	21	22	23	24	25	26			27	28	29	30	31
Management institute (MI)	Polytechnic (Pt)	Vocational training school /ITI	Non-formal training centre (NFTC)	Special school for disabled (SSD)	Others (specify)	Community health centre (CHC)	Primary health centre (PHC)	Primary health sub centre (PHS)	Maternity and child welfare centre (MCW)	T.B. clinic (TBC)	Hospital-allopathic (HA)	Hospital-alternative medicine (HO)	Dispensary (D)	Veterinary hospital (VH)	Mobile health clinic (MHC)	Family welfare centre (FWC)		
c	c					c	a	c		c		c	c				Bag Malancha	1284
c	c					c		1 c		c		c	c				Saiyadpur	1285
c	c							1		c		b	c				Jharpukuria	1286
c	c					c	a	c	c	c		b	c				Panchgaon	1287
																	Ranjubil	1288
c	c					c	a	c		c		c	c				Darial	1289
c	c					c	a	c		c		c	c				Purba Banjhapara	1290
c	c						a			c		c	c				Harkhorkha	1291
c	c						a			c		c	c				Dhalsana	1292
c	c					c	a	b	c	c	c	c	c	c	a		Dharampur	1293
c	c	c	c	c		c	b	b	c	c	c	c	c	c	a		Bintara	1294
c	c	c	c	c		c	b	b	c	c	c	c	b	c	a		Akhira Pukur	1295
c	c	c	c	c		c	b	b	c	c	c	c	b	c	c		Sonakandar	1296
c	c	c	c	c	1	c	a	a	c	c	c	c	a	c	c		Phuldanga	1297
c	c	c	c	c		c	a	a	c	c	c	c	a	c	c		Boglahagi	1298
c	c	c	c	c		c	b	b	c	c	c	c	a	c	c		Kuchinda	1299
c	c	c	c	c		c	b	b	c	c	c	c	b	c	c		Bhatkalna	1300
c	c	c	c	c		c	a	b	c	c	c	c	b	c	c		Gondha	1301
c	c	c	c	c		c	a	b	c	c	c	c	b	c	c		Hatra Kandar	1302
c	c	c	c	c		c	b	a	c	c	c	c	b	c	c		Dudhabari	1303
c	c	c	c	c		c	a	a	c	c	c	c	a	c	c		Chinibari	1304
c	c	c	c	c		c	a	a	c	c	c	c	a	c	c		Gongra	1305
c	c	c	c	c		c	b	b	c	c	c	c	b	c	c		Guabari	1306
c	c	c	c	c		c	a	1 c	c	c	c	c	a	c	c		Rachulpur	1307
c	c	c	c	c		c	a	a	c	c	c	c	a	c	c		Barabari	1308
c	c	c	c	c		c	a	a	c	c	c	c	a	c	c		Briddhi Kamancha	1309
c	c	c	c	c		c	a	a	c	c	c	c	a	c	c		Itapajha	1310
c	c	c	c	c		c	c	1 c	c	c	c	c	1 c	c			Popra	1311
c	c	c	c	c		c	a	a	c	c	c	c	a	c	c		Goalchaita	1312
c	c	c	c	c		c	a	1 c	c	c	c	c	a	c	c		Chaita	1313
c	c	c	c	c		c	a	a	c	c	c	c	a	c	c		Mostafapur	1314
c	c	c	c	c		c	a	a	c	c	c	c	a	c	c		Tilbhog Sardarpur	1315
																	Satbaria	1316
c	c	c	c	c		c	a	a	c	c	c	c	a	c	c		Majhilkhan	1317
c								1 c		c							Meherpur	1318
																	Pathar Uzrang	1319
c	c	c	c	c		c	c		c	c	c	c	a	c	c		Halna	1320
c																	Mahammadpur	1321
	c	b						a	c		c	c	c				Kutubpur	1322
	c	c						1 c		c		c	c				Basudebpur	1323
	c	c						a	c		c	c	c				Ijjatpur	1324
c	c	c	c	a	c	c	a	c	c	c		c	b	c			Kaluari	1325

Serial Number	Name of Village	Number of Non-Government Medical Amenities available.							Availability of drinking water - Yes / No							
		Charitable non Govt. hospital/Nursing home.	Medical practitioner with MBBS Degree	Medical practitioner with other degree	Medical practitioner with no degree	Traditional practitioner and faith healer .	Medicine Shop	Others	Tap water (Treated/Untreated)	Well water (Covered / Uncovered well)	Hand Pump	Tube wells / Bore well	Spring	River / Canal	Tank / Pond / Lake	Others
1	2	32	33	34	35	36	37	38	39	40	41	42	43	44	45	46
1284	Bag Malancha	0	0	0	0	0	0	0	No	Yes	Yes	Yes	No	No	Yes	No
1285	Saiyadpur	0	0	2	0	0	0	0	No	Yes	Yes	Yes	No	No	Yes	No
1286	Jharpukuria	0	0	0	0	3	0	0	No	Yes	Yes	Yes	No	Yes	Yes	No
1287	Panchgaon	0	0	0	0	0	0	0	No	Yes	Yes	Yes	No	No	Yes	No
1288	Ranjubil															
1289	Darial	0	0	0	0	0	0	0	No	Yes	Yes	Yes	No	No	Yes	No
1290	Purba Banjhapara	0	0	0	1	0	1	0	No	Yes	Yes	Yes	No	No	Yes	No
1291	Harkhorkha	0	0	0	0	0	0	0	No	Yes	Yes	Yes	No	No	Yes	No
1292	Dhalsana	0	0	0	0	0	0	0	No	Yes	Yes	Yes	No	No	Yes	No
1293	Dharampur	0	0	0	0	0	0	0	No	Yes	No	Yes	No	No	Yes	No
1294	Bintara	0	0	0	0	0	0	0	No	Yes	No	Yes	No	No	Yes	No
1295	Akhira Pukur	0	0	0	0	0	0	0	No	Yes	No	Yes	No	No	Yes	No
1296	Sonakandar	0	0	0	0	0	0	0	No	Yes	No	Yes	No	No	Yes	No
1297	Phuldanga	0	0	0	0	0	0	0	No	Yes	No	Yes	No	No	Yes	No
1298	Boglahagi	0	0	0	0	0	0	0	No	No	No	Yes	No	No	Yes	No
1299	Kuchinda	0	0	0	0	0	0	0	No	Yes	No	Yes	No	No	Yes	No
1300	Bhatkalna	0	0	0	0	0	0	0	No	Yes	No	Yes	No	Yes	Yes	No
1301	Gondha	0	0	0	0	0	0	0	No	Yes	Yes	No	No	Yes	No	No
1302	Hatra Kandar	0	0	0	0	0	0	0	No	Yes	No	Yes	No	Yes	Yes	No
1303	Dudhabari	0	0	0	0	0	0	0	No	Yes	No	Yes	No	No	Yes	No
1304	Chinibari	0	0	0	0	0	0	0	No	Yes	No	Yes	No	No	Yes	No
1305	Gongra	0	0	0	0	0	0	0	No	Yes	No	Yes	No	No	Yes	No
1306	Guabari	0	0	0	0	0	0	0	No	Yes	No	Yes	No	No	Yes	No
1307	Rachulpur	0	0	0	0	0	0	0	No	Yes	No	Yes	No	No	Yes	No
1308	Barabari	0	0	0	0	0	0	0	No	Yes	No	Yes	No	No	Yes	No
1309	Briddhi Kamancha	0	0	0	0	0	0	0	No	Yes	No	Yes	No	No	Yes	No
1310	Itapajha	0	0	0	0	0	0	0	No	Yes	No	Yes	No	No	Yes	No
1311	Popra	0	0	0	2	0	4	0	No	Yes	No	Yes	No	No	Yes	No
1312	Goalchaita	0	0	0	0	0	0	0	No	Yes	No	Yes	No	Yes	Yes	No
1313	Chaita	0	0	0	0	0	0	0	No	Yes	No	Yes	No	No	Yes	No
1314	Mostafapur	0	0	0	0	0	0	0	No	Yes	No	Yes	No	No	Yes	No
1315	Tilbhog Sardarpur	0	0	0	0	0	0	0	No	Yes	No	Yes	No	No	Yes	No
1316	Satbaria	0	0	0	0	0	0	0	No	Yes	No	Yes	No	No	Yes	No
1317	Majhilkhan	0	0	0	0	0	0	0	No	Yes	No	Yes	No	No	Yes	No
1318	Meherpur	0	0	0	0	0	0	0	No	Yes	No	Yes	No	No	Yes	No
1319	Pathar Uzrang															
1320	Halna	0	0	0	0	0	0	0	No	No	No	Yes	No	Yes	Yes	No
1321	Mahammadpur	0	0	0	0	0	0	0	No	No	No	Yes	No	Yes	Yes	No
1322	Kutubpur	0	0	0	0	0	0	0	No	Yes	Yes	Yes	No	No	Yes	No
1323	Basudebpur	0	0	0	0	0	0	0	No	Yes	Yes	Yes	No	No	Yes	No
1324	Ijjatpur	0	0	0	0	0	0	0	No	Yes	Yes	Yes	No	No	Yes	No
1325	Kaluari	0	0	0	0	0	0	0	No	Yes	No	Yes	No	No	Yes	No

Availability of toilet & others Yes / No				Communication and transport facilities (If amenities available code -Yes is given except for Village Pin Code ,If not available within the village , the distance range code viz; a for < 5 Kms, b for 5-10 Kms and c for 10+ kms of nearest place where facility is available is given).								
Community toilet including bath.	Community toilet excluding bath.	Rural sanitary mart or sanitary hardware outlet available near the village.	Community bio- gas or recycle of waste for productive use.	Post office(PO)	Sub post office (SPO)	Post & Telegraph office (P&TO)	Village Pin Code	Telephones (Land lines)	Public call office (PCO)	Mobile phone coverage	Name of Village	Serial Number
47	48	49	50	51	52	53	54	55	56	57	2	1
No	No	No	No	c	b	b	732128	b	b	Yes	Bag Malancha	1284
No	Yes	No	No	c	a	b	732128	a	b	Yes	Saiyadpur	1285
No	No	No	No	c	Yes	c	732128	a	b	Yes	Jharpukuria	1286
No	No	No	No	c	a	c	732128	a	b	Yes	Panchgaon	1287
											Ranjubil	1288
No	No	No	No	c	a	b	732128	b	b	Yes	Darial	1289
No	No	No	No	c	a	b	732128	a	b	Yes	Purba Banjhapara	1290
No	No	No	No	c	Yes	b	732128	a	b	Yes	Harkhorkha	1291
No	No	No	No	c	a	b	732204	b	b	Yes	Dhalsana	1292
No	No	No	No	a		c	732141	a	a	Yes	Dharampur	1293
No	No	No	No	b		b	732141	a	b	Yes	Bintara	1294
No	No	No	No	b		b	732128	b	b	Yes	Akhira Pukur	1295
No	No	No	No	b		c	732142	b	b	b	Sonakandar	1296
No	No	No	No	a		c	732141	a	a	Yes	Phuldanga	1297
No	No	No	No	a		c	732102	a	a	Yes	Boglahagi	1298
No	No	No	No	a		c	732142	a	a	Yes	Kuchinda	1299
No	No	No	No	b		c	732102	a	a	Yes	Bhatkalna	1300
No	No	No	No	a		c	732141	a	a	Yes	Gondha	1301
No	No	No	No	b		c	732142	a	a	Yes	Hatra Kandar	1302
No	No	No	No	b		c	732141	a	a	b	Dudhabari	1303
No	No	No	No	b		c	732141	a	a	b	Chinibari	1304
No	No	No	No	a		c	732141	a	a	b	Gongra	1305
No	No	No	No	b		c	732128	b	b	b	Guabari	1306
No	No	No	No	a		c	732128	a	a	b	Rachulpur	1307
No	No	No	No	a		c	732128	a	a	c	Barabari	1308
No	No	No	No	a		c	732142	a	a	b	Bridddhi Kamancha	1309
No	No	No	No	a		c	732141	a	a	Yes	Itapajha	1310
No	No	No	No	Yes		c	732141	Yes	Yes	Yes	Popra	1311
No	No	No	No	a		b	732128	a	a	Yes	Goalchaita	1312
No	No	No	No	a		b	732141	Yes	a	Yes	Chaita	1313
No	No	No	No	a		c	732141	a	a	Yes	Mostafapur	1314
No	No	No	No	a		c	732141	a	a	Yes	Tilbhog Sardarapur	1315
No	No	No	No			c	732128	b	b	b	Satbaria	1316
No	No	No	No	a		b	732141	a	a	Yes	Majhilkhan	1317
No	No	No	No			b	732141	Yes	Yes	Yes	Meherpur	1318
											Pathar Uzrang	1319
Yes	No	No	No	a		c	732141	Yes	Yes	Yes	Halna	1320
No	No	No	No			c	732128	Yes	Yes	Yes	Mahammadpur	1321
No	No	No	No	c	a	c	732128	a	Yes	Yes	Kutubpur	1322
No	No	No	No	c	a	b	732128	b	a	Yes	Basudebpur	1323
No	No	No	No	c	a	b	732128	a	a	Yes	Ijjatpur	1324
No	No	No	No	c	a	c	732141	b	b	Yes	Kaluari	1325

Communication and transport facilities (If amenities available code -Yes is given except for Village Pin Code ,If not available within the village , the distance range code viz; a for < 5 Kms, b for 5-10 Kms and c for 10+ kms of nearest place where facility is available is given).													Village connected to highway (If amenities available code viz; a for < 5 Kms, b for 5-10 Kms and c for 10+ kms of nearest place where facility is available is given).				
Serial Number	Name of Village	Internet cafes/ Common service centre (CSC)	Private courier facility	Bus service (Public & Private)	Railway stations	Auto/Modified Autos	Taxis and Vans	Tractors	Cycle-pulled rickshaws(Manual & Machine driven)	Carts driven by animals	Sea /River ferry service	Connected to national highway(NH)	Connected to state highway(SH)	Connected to major district road (MDR)	Connected to others district road	Pucca roads	
1	2	58	59	60	61	62	63	64	65	66	67	68	69	70	71	72	
1284	Bag Malancha	b	c	b	c	c	Yes	Yes	Yes	Yes	c	b				a	
1285	Saiyadpur	b	c	b	c	b	Yes	Yes	Yes	Yes	c	b				b	
1286	Jharpukuria	b	b	a	b	b	Yes	Yes	Yes	Yes	c	b				b	
1287	Panchgaon	b	b	b	b	b	Yes	Yes	Yes	Yes	c	b	a			b	
1288	Ranjubil																
1289	Darial	b	c	b	b	c	Yes	Yes	Yes	Yes	c	b				b	
1290	Purba Banjhapara	b	c	b	b	b	Yes	Yes	Yes	Yes	c	b				b	
1291	Harkhorkha	b	c	b	b	b	Yes	Yes	Yes	Yes	c	b				b	
1292	Dhalsana	b	c	b	b	b	Yes	Yes	Yes	Yes	c	b				b	
1293	Dharampur	a	c	a	c	c	a	a	a	Yes	c	c	c	c	c	a	
1294	Bintara	b	c	b	c	c	a	a	a	Yes	c	c	c	c	c	a	
1295	Akhira Pukur	b	c	b	c	b	a	a	a	Yes	c	c	c	c		a	
1296	Sonakandar	b	c	b	c	c	c	b	a	Yes	c	c	c	c	c	a	
1297	Phuldanga	a	c	a	c	c	a	a	a	a	c	c	c	c	c	a	
1298	Boglahagi	a	c	a	c	c	a	a	Yes	a	c	c	c	c	c	a	
1299	Kuchinda	a	c	a	c	b	a	Yes	Yes	Yes	c	c	c	c	c	a	
1300	Bhatkalna	b	c	a	c	c	a	a	Yes	Yes	c	c	c	c	c	a	
1301	Gondha	b	c	a	c	c	a	a	Yes	Yes	c	c	c	c	c	a	
1302	Hatra Kandar	b	c	a	c	c	a	a	a	a	c	c	c	c	c	a	
1303	Dudhabari	b	c	a	c	c	a	a	Yes	Yes	c	c	c	c	c	a	
1304	Chinibari	a	c	a	c	c	a	a	Yes	Yes	c	c	c	c	c	a	
1305	Gongra	a	c	a	c	c	a	a	a	Yes	c	c	c	c	c	a	
1306	Guabari	b	c	b	c	b	a	b	a	Yes	c	c	c	c	c	a	
1307	Rachulpur	a	c	a	c	c	a	a	Yes	b	c	c	c	c	c	a	
1308	Barabari	a	c	a	c	c	a	a	a	Yes	c	c	c	c	c	a	
1309	Briddhi Kamancha	a	c	a	c	b	a	a	Yes	Yes	c	b	b	b	b	Yes	
1310	Itapajha	a	c	a	c	b	a	a	Yes	Yes	c	b	b	b	b	a	
1311	Popra	Yes	c	a	c	b	a	Yes	Yes	Yes	c	c	b	b	b	Yes	
1312	Goalchaita	a	c	a	c	b	a	a	Yes	b	c	b	b	b	b	a	
1313	Chaita	a	c	a	c	a	a	a	Yes	Yes	c	b	b	b	b	a	
1314	Mostafapur	a	c	a	c	c	a	a	Yes	Yes	c	b	b	b	b	a	
1315	Tilbhog Sardarpur	a	c	b	c	c	a	c	Yes	Yes	c	c	c	c	c	a	
1316	Satbaria	c	b	b	c	c	a	c	a	a	c					a	
1317	Majhilkhan	a	c	a	c	c	a	c	a	a	c	c	c	c	c	a	
1318	Meherpur	b	b	a	c	c	a	b	Yes	Yes	c					Yes	
1319	Pathar Uzrang																
1320	Halna	a	c	a	c	c	a	Yes	a	Yes	c					Yes	
1321	Mahammadpur	b	b	a	c	c	a	Yes	Yes	Yes	c					b	
1322	Kutubpur	a	c	a	c	b	Yes	Yes	Yes	Yes	c	a				a	
1323	Basudebpur	a	b	a	b	b	Yes	Yes	Yes	Yes	c	a				b	
1324	Ijjatpur	a	b	b	b	b	Yes	Yes	Yes	Yes	c	b				a	
1325	Kaluari	c	c	b	b	b	Yes	Yes	Yes	Yes	c	b			Yes	b	

ys,village roads, banks & credit societies :-Yes is given, If not available within the code viz; a for <5 Kms, b for 5-10 Kms place where facility is available is given).													Availability of miscellaneous facilities (If amenities available code -Yes is given, If not available within the village , the distance range code viz; a for < 5 Kms, b for 5-10 Kms and c for 10+ kms of nearest place where facility is available is given).			
73	74	75	76	77	78	79	80	81	82	83	84	85	86	87	Name of Village	Serial Number
a	Yes			c	c	c	Yes	a	c	b	Yes	Yes	Yes	Yes	Bag Malancha	1284
a	Yes		Yes	c	b	Yes	Yes	Yes	c	b	Yes	Yes	Yes	Yes	Saiyadpur	1285
Yes				b	b	c	Yes	a	b	b	Yes	Yes	Yes	Yes	Jharpukuria	1286
Yes		Yes		b	b	c	Yes	Yes	b	a	Yes	Yes	Yes	Yes	Panchgaon	1287
															Ranjubil	1288
a	Yes			c	b	c	Yes	a	c	b	Yes	Yes	Yes	Yes	Darial	1289
Yes				c	b	c	Yes	a	c	a	Yes	Yes	Yes	Yes	Purba Banjhapara	1290
a	Yes			c	b	c	Yes	a	c	a	Yes	Yes	Yes	Yes	Harkhorkha	1291
Yes		Yes		c	b	c	Yes	Yes	c	a	Yes	Yes	Yes	Yes	Dhalsana	1292
a				c	c	c	Yes	a	c	a	c	Yes	Yes	Yes	Dharampur	1293
a				c	c	c	Yes	b	c	b	c	Yes	Yes	Yes	Bintara	1294
a				c	c	c	Yes	b	c	b	c	a	Yes	Yes	Akhira Pukur	1295
a				c	c	c	Yes	b	b	b	c	Yes	Yes	Yes	Sonakandar	1296
Yes				c	c	b	Yes	Yes	c	a	c	Yes	Yes	Yes	Phuldanga	1297
Yes				c	c	b	Yes	a	c	a	c	Yes	Yes	Yes	Boglahagi	1298
Yes		Yes		c	c	Yes	Yes	a	c	a	c	Yes	Yes	Yes	Kuchinda	1299
a				c	c	c	Yes	a	c	a	c	Yes	Yes	Yes	Bhatkalna	1300
a				c	c	c	Yes	a	c	a	c	Yes	Yes	Yes	Gondha	1301
a				c	c	c	Yes	a	c	a	c	Yes	Yes	Yes	Hatra Kandar	1302
a				c	c	c	Yes	a	c	a	c	Yes	Yes	Yes	Dudhabari	1303
a				c	c	c	Yes	a	c	a	c	Yes	Yes	Yes	Chinibari	1304
a				c	c	c	Yes	a	c	a	c	Yes	Yes	Yes	Gongra	1305
a				c	c	c	Yes	b	c	b	c	Yes	Yes	Yes	Guabari	1306
a				c	c	c	Yes	a	c	a	c	Yes	Yes	Yes	Rachulpur	1307
a				c	c	c	Yes	a	c	a	c	Yes	Yes	Yes	Barabari	1308
Yes		Yes		c	c	c	Yes	a	c	a	c	Yes	Yes	Yes	Briddhi Kamancha	1309
Yes				c	c	c	Yes	a	c	a	c	Yes	Yes	Yes	Itapajha	1310
Yes		Yes		c	c	c	Yes	Yes	Yes	Yes	c	Yes	Yes	Yes	Popra	1311
Yes				c	c	c	Yes	a	c	a	c	Yes	Yes	Yes	Goalchaita	1312
Yes				c	c	c	Yes	a	c	a	c	Yes	Yes	Yes	Chaita	1313
Yes				c	c	c	Yes	a	c	a	c	Yes	Yes	Yes	Mostafapur	1314
Yes				c	c	c	Yes	a	c	a	c	Yes	Yes	Yes	Tilbhog Sardarpur	1315
a						c	Yes	Yes	c	a	Yes	Yes	Yes	Yes	Satbaria	1316
a				c	c	c	Yes	a	c	a	c	Yes	Yes	Yes	Majhilkhan	1317
a		Yes				c	Yes	Yes	c	Yes	Yes	Yes	Yes	Yes	Meherpur	1318
															Pathar Uzrang	1319
Yes				c	c	c	Yes	Yes	c	Yes	c	Yes	Yes	Yes	Halna	1320
Yes		Yes				c	Yes	Yes	c	a	Yes	Yes	Yes	Yes	Mahammadpur	1321
Yes				c	b	c	Yes	a	c	a	Yes	Yes	Yes	Yes	Kutubpur	1322
Yes		Yes		c	b	c	Yes	a	c	a	Yes	Yes	Yes	Yes	Basudebpur	1323
a	Yes			c	b	c	Yes	a	c	a	Yes	Yes	Yes	Yes	Ijjatpur	1324
Yes		Yes		b	b	c	Yes	Yes	Yes	Yes	Yes	Yes	Yes	Yes	Kaluari	1325

Availability of miscellaneous facilities (If amenities available code -Yes is given, If not available within the village , the distance range code viz; a for < 5 Kms, b for 5-10 Kms and c for 10+ kms of nearest place where facility is available is given).													Availability of electricity (Yes/No)			
Serial Number	Name of Village	ASHA (Accredited Social Health Activist)	Community centre with/without TV	Sports Field,	Sports Club / Recreation Centre	Cinema / Video Hall	Public Library	Public Reading Room	Newspaper Supply	Assembly Polling station	Birth & Death Registration Office	Power Supply for Domestic Use (ED)	Power Supply for Agricultural Use (EAG)	Power Supply for Commercial Use (EC)	Power Supply for All Uses (EA)	
1	2	88	89	90	91	92	93	94	95	96	97	98	99	100	101	
1284	Bag Malancha	Yes	Yes	Yes	Yes	b	b	Yes	Yes	a	b	Yes	No	No	No	
1285	Saiyadpur	Yes	Yes	Yes	b	Yes	b	Yes	Yes	Yes	b	Yes	No	No	No	
1286	Jharpukuria	Yes	Yes	Yes	Yes	b	b	Yes	Yes	Yes	b	Yes	No	No	No	
1287	Panchgaon	Yes	Yes	Yes	Yes	a	b	Yes	Yes	a	b	Yes	No	No	No	
1288	Ranjubil															
1289	Darial	Yes	Yes	Yes	Yes	b	b	Yes	Yes	a	b	Yes	No	No	No	
1290	Purba Banjhapara	Yes	Yes	Yes	Yes	b	b	Yes	Yes	a	b	Yes	No	No	No	
1291	Harkhorkha	Yes	Yes	Yes	Yes	b	b	Yes	Yes	a	b	Yes	No	No	No	
1292	Dhalsana	Yes	Yes	Yes	Yes	b	b	Yes	Yes	Yes	b	Yes	No	No	No	
1293	Dharampur	a	a	Yes	a	a	c	c	a	a	a	Yes	No	No	No	
1294	Bintara	Yes	b	Yes	Yes	b	c	c	b	a	b	Yes	No	No	No	
1295	Akhira Pukur	a	b	Yes	b	b	c	c	b	Yes	b	Yes	No	No	No	
1296	Sonakandar	Yes	b	a	a	b	c	c	b	Yes	b	Yes	No	No	No	
1297	Phuldanga	Yes	Yes	Yes	a	a	c	c	a	Yes	a	Yes	No	No	No	
1298	Boglahagi	Yes	a	a	a	a	c	c	a	Yes	a	Yes	No	Yes	No	
1299	Kuchinda	Yes	Yes	a	a	b	c	c	a	Yes	b	Yes	No	Yes	No	
1300	Bhatkalna	Yes	Yes	Yes	Yes	b	c	c	a	Yes	b	Yes	Yes	No	No	
1301	Gondha	Yes	Yes	a	a	b	c	c	a	Yes	b	Yes	No	No	No	
1302	Hatra Kandar	Yes	Yes	Yes	a	b	c	c	a	Yes	b	Yes	No	No	No	
1303	Dudhabari	Yes	Yes	Yes	a	b	c	c	a	a	b	Yes	No	No	No	
1304	Chinibari	Yes	Yes	a	a	a	c	c	a	a	a	Yes	No	No	No	
1305	Gongra	Yes	Yes	a	a	a	c	c	a	a	a	Yes	No	No	No	
1306	Guabari	Yes	Yes	Yes	a	b	c	c	b	Yes	b	Yes	No	No	No	
1307	Rachulpur	Yes	a	Yes	Yes	a	c	c	a	Yes	a	Yes	No	No	No	
1308	Barabari	Yes	a	Yes	a	a	c	c	a	a	a	Yes	No	No	No	
1309	Briddhi Kamancha	Yes	a	Yes	a	a	c	c	a	Yes	a	Yes	No	No	No	
1310	Itapajha	Yes	a	Yes	a	a	c	c	a	Yes	a	Yes	No	No	No	
1311	Popra	Yes	Yes	Yes	Yes	Yes	c	c	Yes	Yes	Yes	Yes	Yes	Yes	Yes	
1312	Goalchaita	Yes	Yes	a	a	a	c	c	a	Yes	a	Yes	No	No	No	
1313	Chaita	Yes	a	Yes	Yes	a	c	c	a	Yes	a	Yes	No	No	No	
1314	Mostafapur	Yes	Yes	a	a	a	c	c	a	Yes	a	Yes	No	No	No	
1315	Tilbhog Sardarpur	Yes	Yes	Yes	a	a	c	c	a	Yes	a	Yes	No	No	No	
1316	Satbaria	Yes	Yes	Yes	Yes	Yes	Yes	Yes	Yes	Yes	Yes	Yes	No	No	No	
1317	Majhilkhan	Yes	a	a	a	a	c	c	a	a	a	Yes	No	No	No	
1318	Meherpur	Yes	Yes	Yes	Yes	Yes	Yes	Yes	Yes	Yes	Yes	Yes	No	No	No	
1319	Pathar Uzrang															
1320	Halna	Yes	Yes	Yes	a	a	c	c	Yes	Yes	a	Yes	Yes	Yes	Yes	
1321	Mahammadpur	Yes	Yes	Yes	Yes	Yes	Yes	Yes	Yes	Yes	Yes	Yes	No	No	No	
1322	Kutubpur	Yes	a	Yes	Yes	a	b	Yes	Yes	a	b	Yes	No	No	No	
1323	Basudebpur	Yes	Yes	Yes	Yes	c	b	Yes	Yes	Yes	b	Yes	No	No	No	
1324	Ijjatpur	Yes	Yes	Yes	Yes	c	b	Yes	Yes	a	b	Yes	No	No	No	
1325	Kaluari	Yes	Yes	a	Yes	Yes	Yes	Yes	Yes	Yes	a	Yes	Yes	Yes	Yes	

Nearest Town		Land Use							
		Area under different types of land use (in hectares rounded up to one decimal place)							
Name	Distance range code i.e. a for < 5 Kms, b for 5-10 Kms and c for 10+ kms .	Forests	Area under Non-agricultural Uses	Barren and Un-cultivable land	Permanent Pastures and Other Grazing Lands	Land Under Miscellaneous Tree Crops etc.	Culturable Waste Land	Name of Village	Serial Number
102	103	104	105	106	107	108	109	2	1
OLD MALDA	c	0	11.2	0	0	0	0	0 Bag Malancha	1284
OLD MALDA	c	3.9	25.6	0	0	0	0	0 Saiyadpur	1285
OLD MALDA	b	0	5.5	0	0	0	0	0 Jharpukuria	1286
OLD MALDA	b	0	22.8	0	0	0	0	0 Panchgaon	1287
		0	5.3	0	0	0	0	0 Ranjubil	1288
OLD MALDA	c	0	25.9	0	0	0	0	0 Darial	1289
OLD MALDA	c	0	22.6	0	0	0	0	0 Purba Banjhapara	1290
OLD MALDA	c	1.2	38	0	0	0	0	0 Harkhorkha	1291
OLD MALDA	c	1.9	41.7	0	0	0	0	0 Dhalsana	1292
OLD MALDA	c	0	3.7	0	0	0	0	0 Dharampur	1293
OLD MALDA	c	0	15.9	0	0	0	0	0 Bintara	1294
OLD MALDA	c	0	10.3	0	0	0	0	0 Akhira Pukur	1295
OLD MALDA	c	0	3.4	0	0	0	0	0 Sonakandar	1296
OLD MALDA	c	0	3.2	0	0	0	0	0 Phuldanga	1297
OLD MALDA	c	0	10.1	0	0	0	0	0 Boglahagi	1298
OLD MALDA	c	0	19.6	0	0	0	0	0 Kuchinda	1299
OLD MALDA	c	0	13.7	0	0	0	0	0 Bhatkalna	1300
OLD MALDA	c	0	11.6	0	0	0	0	0 Gondha	1301
OLD MALDA	c	0	9.6	0	0	0	0	0 Hatra Kandar	1302
OLD MALDA	c	0	9.1	0	0	0	0	0 Dudhabari	1303
OLD MALDA	c	0	18.1	0	0	0	0	0 Chinibari	1304
OLD MALDA	c	0	8.4	0	0	0	0	0 Gongra	1305
OLD MALDA	c	0	12.2	0	0	0	0	0 Guabari	1306
OLD MALDA	c	0	21	0	0	0	0	0 Rachulpur	1307
OLD MALDA	c	0	14.3	0	0	0	0	0 Barabari	1308
OLD MALDA	c	0	19.2	0	0	0	0	0 Briddhi Kamancha	1309
OLD MALDA	c	0	20	0	0	0	0	0 Itapajha	1310
OLD MALDA	c	0	19.6	0	0	0	0	0 Popra	1311
OLD MALDA	c	0	21.4	0	0	0	0	0 Goalchaita	1312
OLD MALDA	c	0	35.9	0	0	0	0	0 Chaita	1313
OLD MALDA	c	0	29.3	0	0	0	0	0 Mostafapur	1314
OLD MALDA	c	0	27.2	0	0	0	0	0 Tilbhog Sardarpur	1315
OLD MALDA	c	0	16	0	0	0	0	0 Satbaria	1316
OLD MALDA	c	8.5	11.6	0	0	0	0	0 Majhilkhan	1317
OLD MALDA	c	0	50.1	0	0	0	0	0 Meherpur	1318
		0	17.9	0	0	0	0	0 Pathar Uzrang	1319
OLD MALDA	c	142.2	23.2	0	0	0	0	0 Halna	1320
OLD MALDA	c	0	22.4	0	0	0	0	0 Mahammadpur	1321
OLD MALDA	c	9.8	44.5	0	0	0	0	0 Kutubpur	1322
OLD MALDA	c	1.3	10.7	0	0	0	0	0 Basudebpur	1323
OLD MALDA	b	2.1	14.9	0	0	0	0	0 Ijjatpur	1324
MALDA	c	2.6	576.2	0	0	0	3	3 Kaluari	1325

Land Use											
Area under different types of land use (in hectares rounded up to one decimal place)							Area irrigated by source (in hectare).				
Serial Number	Name of Village	Fallow lands other than current fallows	Current Fallows	Net Area Sown	Total Irrigated Land Area	Total Un-irrigated Land Area	Canals (C)	Wells/Tube-wells(W/TW)	Tanks/Lakes(T/L)	Water Falls(WF)	Others(O)
1	2	110	111	112	113	114	115	116	117	118	119
1284	Bag Malancha	0	0	52.9	16.1	36.7	0	0	2.8	0	13.3
1285	Saiyadpur	0	0	251.6	23.4	228.2	0	0	6.3	0	17.1
1286	Jharpukuria	0	0	93.5	80.3	13.2	0	63.1	6	0	11.1
1287	Panchgaon	0	0	148.5	19.4	129.1	0	0	9	0	10.4
1288	Ranjubil	0	0	52.6	0	52.6	0	0	0	0	0
1289	Darial	0	0	158	39.6	118.5	0	0	6.3	0	33.2
1290	Purba Banjhapara	0	0	163.5	17.9	145.6	0	0	5.4	0	12.5
1291	Harkhorkha	0	0	76.9	18.5	58.4	0	0	3.4	0	15.1
1292	Dhalsana	0	0	329.5	26.4	303.1	0	0	10.1	0	16.2
1293	Dharampur	0	0	65.5	15.1	50.3	0	8.8	6.4	0	0
1294	Bintara	0	0	120.9	24.7	96.2	0	8.5	16.2	0	0
1295	Akhira Pukur	0	0	64	13	51	0	5.7	7.3	0	0
1296	Sonakandar	0	0	40	4.3	35.7	0	0.3	4	0	0
1297	Phuldanga	0	0	51.6	28.1	23.4	1.2	26.9	0	0	0
1298	Boglahagi	0	0	83.2	23.4	59.8	0	1.1	8	0	14.3
1299	Kuchinda	0	0	203.8	60.6	143.2	0	2.5	50.3	0	7.8
1300	Bhatkalna	0	0	86.2	27.4	58.8	0	2.2	8.1	0	17
1301	Gondha	0	0	74.5	17.5	57	0	1.4	16.1	0	0
1302	Hatra Kandar	0	0	81.7	12.3	69.4	0	1	11.2	0	0
1303	Dudhabari	0	0	92.2	12.1	80.2	0	1	11.1	0	0
1304	Chinibari	0	0	75.1	16.4	58.7	0	1.3	9.8	0	5.2
1305	Gongra	0	0	42.7	7	35.7	0	1	6	0	0
1306	Guabari	0	0	28.9	4.8	24.2	0	1	3.8	0	0
1307	Rachulpur	0	0	145.8	35.6	110.3	0	2.1	33.4	0	0
1308	Barabari	0	0	70.3	13.2	57.1	0	1.3	7.8	0	4.1
1309	Briddhi Kamancha	0	0	172.3	51	121.2	0	40.3	10.8	0	0
1310	Itapajha	0	0	115.1	18.7	96.4	0	2.3	16.4	0	0
1311	Popra	0	0	64.8	6.4	58.4	0	1	5.4	0	0
1312	Goalchaita	0	0	190.8	32.5	158.3	0	5.6	26.9	0	0
1313	Chaita	0	0	117.8	57.1	60.7	0	57.1	0	0	0
1314	Mostafapur	0	0	94.2	13.4	80.8	0	13.4	0	0	0
1315	Tilbhog Sardarpur	0	0	117.4	25.3	92.1	0	2	23.3	0	0
1316	Satbaria	0	0	60.5	8.1	52.4	0	0	8.1	0	0
1317	Majhilkhan	0	0	69.2	10.1	59.1	0	0	10.1	0	0
1318	Meherpur	0	0	557.6	135.7	422	0	0	20.2	0	115.5
1319	Pathar Uzrang	0	0	25.2	24.3	0.9	0	0	24.3	0	0
1320	Halna	0	0	750.6	318.4	432.2	0	99.8	218.7	0	0
1321	Mahammadpur	0	0	177.4	27.2	150.2	0	4	23.2	0	0
1322	Kutubpur	0	0	146.8	89.4	57.4	0	61	6.7	0	21.7
1323	Basudebpur	0	0	138	29.3	108.6	0	0	9.3	0	20
1324	Ijjatpur	0	0	75	48.6	26.4	0	0	7.3	0	41.3
1325	Kaluari	0	0	676	376	300	0	259.3	60	0	56.7

Name of three most important commodities manufactured			Name of Village	Serial Number
First	Second	Third		
120	121	122	2	1

Bag Malancha	1284
Saiyadpur	1285
Jharpukuria	1286
Panchgaon	1287
Ranjubil	1288
Darial	1289
Purba Banjhapara	1290
Harkhorkha	1291
Dhalsana	1292
Dharampur	1293
Bintara	1294
Akhira Pukur	1295
Sonakandar	1296
Phuldanga	1297
Boglahagi	1298
Kuchinda	1299
Bhatkalna	1300
Gondha	1301
Hatra Kandar	1302
Dudhabari	1303
Chinibari	1304
Gongra	1305
Guabari	1306
Rachulpur	1307
Barabari	1308
Briddhi Kamancha	1309
Itapajha	1310
Popra	1311
Goalchaita	1312
Chaita	1313
Mostafapur	1314
Tilbhog Sardarpur	1315
Satbaria	1316
Majhilkhan	1317
Meherpur	1318
Pathar Uzrang	1319
Halna	1320
Mahammadpur	1321
Kutubpur	1322
Basudebpur	1323
Ijjatpur	1324
Kaluari	1325

Serial Number	Name of Village	Location code no.	Total area of the village (in hectares rounded up to one decimal place)	Total population (2011 census)	Number of households (2011 census)	Number of educational amenities available in village, the distance range code viz; a for 0-5 kms, b for 5-10 kms, c for 10+ kms of nearest place where facility is available							
						Pre-Primary school (PP)	Primary school (P)	Middle school (M)	Secondary School (S)	Senior Secondary school (SS)	Degree college of arts, science & commerce (ASC)	Engineering college(EC)	Medical college (MC)
1	2	3	4	5	6	7	8	9	10	11	12	13	14
1326	Jatradanga	313298	128.8	3740	934	5	4	1	1	1			c
1327	Koar	313299	179.1	0	0								
1328	Pathar Madhaipur	313300	97.8	479	85	1	1						
1329	Madhaipur	313301	51.5	861	196	2	2	1	1	1			
1330	Morgram	313302	566.4	4786	985	1	1						
1331	Kamancha	313303	199.4	1460	341	1	1	a	a	b	b	c	
1332	Maligram	313304	125.9	476	104	1	1	a	a	a	c	c	
1333	Sukhandighi	313305	198.8	712	158	1	1	a	a	b	c	c	
1334	Mehamanpur	313306	54.8	269	62	a	a	a	a	b	b	c	
1335	Minapara	313307	84.4	349	75	a	a	b	b	b	b	c	
1336	Mandilpur	313308	223.8	1261	274	1	1	1	a	b	b	b	
1337	Kaludewan	313309	147.6	633	129	1	1	a	a	b	b	c	
1338	Sujapur	313310	119.7	1712	368	1	1	a	a	b	b	c	
1339	Aradpur	313311	72.6	4174	675	1	1	b	b	a	c	c	
1340	Banshata (P)	313312	101.2	650	135	a	a		a	a	b	c	c
1341	Maulpur (P)	313313	64.3	659	134	1	1	b	b	a	b	c	
1342	Khaihata (P)	313314	52.4	2462	556	1	1	a	a		b	c	
1343	Rasiladaha (P)	313315	172.7	2182	497	1	1						
1344	Nageshwarpur	313316	40.9	3119	630	3	2						
1345	Kadirpur	313317	174.3	3197	695	2	2						
1346	Nityanandapur	313318	157.8	1552	294	1	1	1					
1347	Dilalpur	313319	77.7	474	98	1	1						
1348	Dakshin Bhatra	313320	205.2	958	208	2	2						
1349	Jalakar Bithan	313321	1409.1	871	213	1	1	a	a	c	a	c	
1350	Sadhail	313322	493	224	50	2	2	1	b	b	c	c	c
1351	Santipur	313323	145.8	1668	346	1	1	b	b	b	b	c	
1352	Sakaromma	313324	429.8	1391	290	2	2	1					
1353	Jotgobinda	313325	74.3	1231	270	1	1						
1354	Azmatpur	313326	37.5	358	67	a							
1355	Adampur	313327	237.3	3272	690	2	2	1	b	b	c	c	c
1356	Memua	313328	470.4	2603	552	2	2	b	a	b	c	c	
1357	Mabarakpur	313329	662.8	9842	2268	6	5	b		1	c	c	c
1358	Muchia	313330	119	5241	1195	5	4	1	1	1	c	c	c
Block T O T A L :			20894.2	135855	29216	139	123	24	11	7	0	0	0

- Village Directory

(As in 2009)

le. (If not available within the < 5 Kms, b for 5-10 Kms and c cility is available is given).					Number of Medical Amenities available. (If not available within the village , the distance range code viz; a for < 5 Kms, b for 5-10 Kms and c for 10+ kms of nearest place where facility is available is given).										Name of Village	Serial Number		
15	16	17	18	19	20	21	22	23	24	25	26	27	28	29			30	31
Management institute (MI)	Polytechnic (Pt)	Vocational training school /ITI	Non-formal training centre (NFTC)	Special school for disabled (SSD)	Others (specify)	Community health centre (CHC)	Primary health centre (PHC)	Primary health sub centre (PHS)	Maternity and child welfare centre (MCW)	T.B. clinic (TBC)	Hospital-allopathic (HA)	Hospital-alternative medicine (HO)	Dispensary (D)	Veterinary hospital (VH)	Mobile health clinic (MHC)	Family welfare centre (FWC)		
c							1	1	c		c						Jatradanga	1326
																	Koar	1327
							b		c		c		1				Pathar Madhaipur	1328
							c	1	1		c		4				Madhaipur	1329
							c		c		c		3				Morgram	1330
c	c	b		c	a	b	b	1	b	b	c		c	a		b	Kamancha	1331
c	c	b		c	a	b	b	a	b	b	b		b	a		b	Maligram	1332
							b	a	c		c	c	b	b			Sukhandighi	1333
							b	a	c		c		b	c			Mehamanpur	1334
							b	a	c		c		b	c			Minapara	1335
							b	a	c		b		b	b			Mandilpur	1336
								b	c		c		b	c			Kaludewan	1337
							b	b	b		c		b	c			Sujapur	1338
c	c	b		c	a	b	b	1	b	b	b		b	a		b	Aradpur	1339
c	b	b		c	a	b	a	a	b	b	a		c	b		b	Banshata (P)	1340
c	b	b	a	c	a	b	1	1	b	b	1		1	a		b	Maulpur (P)	1341
c	b	a		c	a	b	b	a	b	b	a		b	a		b	Khaihata (P)	1342
							a	a	a	a	a		2				Rasiladaha (P)	1343
							b	1	b	b	b		3	1			Nageshwarpur	1344
							b		c		c		6				Kadirpur	1345
							a		c		c		3				Nityanandapur	1346
							b		c		c		1				Dilalpur	1347
							b		1	b	b		2				Dakshin Bhatra	1348
c	c	c	c	c		c	b	a	a	b	b	b	b	b		b	Jalakar Bithan	1349
c	c	c	c	c		c	a	a	c	c	c	c	c	b		c	Sadhail	1350
							b	b	b	2	c	b		b	b	b	Santipur	1351
							b		1	b	b		2				Sakamma	1352
							1		1	b	b						Jotgobinda	1353
							b		b	b	b						Azmatpur	1354
c	c	c	c	c	1	c	b	1	c	c	c	c	c	b		c	Adampur	1355
c	c	c	c	c		c	a	a	b	c	c	c	c	a		c	Memua	1356
c	c	c	c	c		c	1	1	c	c	c	c	c	1			Mabarakpur	1357
c	c	c	c	c		c	1	1	b	b	b	b	b	c		b	Muchia	1358
0	0	0	0	0	2	0	5	23	6	0	1	0	28	3	0	0	: Block TOTAL	

Serial Number	Name of Village	Number of Non-Government Medical Amenities available.							Availability of drinking water - Yes / No							
		Charitable non Govt. hospital/Nursing home.	Medical practitioner with MBBS Degree	Medical practitioner with other degree	Medical practitioner with no degree	Traditional practitioner and faith healer .	Medicine Shop	Others	Tap water (Treated/Untreated)	Well water (Covered / Uncovered well)	Hand Pump	Tube wells / Bore well	Spring	River / Canal	Tank / Pond / Lake	Others
1	2	32	33	34	35	36	37	38	39	40	41	42	43	44	45	46
1326	Jatradanga	0	0	1	3	0	3	0	Yes	Yes	No	Yes	No	Yes	Yes	No
1327	Koar															
1328	Pathar Madhaipur	0	0	0	0	2	2	0	No	Yes	Yes	Yes	No	No	Yes	No
1329	Madhaipur	0	0	0	0	4	4	0	No	Yes	Yes	Yes	No	No	Yes	No
1330	Morgram	0	0	0	0	3	3	0	No	Yes	Yes	Yes	No	No	Yes	No
1331	Kamancha	0	0	0	1	0	0	0	No	No	No	Yes	No	No	Yes	No
1332	Maligram	0	0	0	1	1	0	0	No	Yes	No	Yes	No	No	Yes	No
1333	Sukhandighi	0	0	0	0	0	0	0	No	Yes	Yes	Yes	No	No	Yes	No
1334	Mehamanpur	0	0	0	0	0	0	0	No	Yes	Yes	Yes	No	No	Yes	No
1335	Minapara	0	0	0	0	0	0	0	No	Yes	Yes	Yes	No	No	Yes	No
1336	Mandilpur	0	0	0	0	0	0	0	No	Yes	Yes	Yes	No	No	Yes	No
1337	Kaludewan	0	0	0	1	0	0	0	No	Yes	Yes	Yes	No	No	Yes	No
1338	Sujapur	0	0	0	1	0	0	0	No	Yes	Yes	Yes	No	No	Yes	No
1339	Aradpur	0	0	0	1	0	0	0	No	Yes	No	Yes	No	No	Yes	No
1340	Banshata (P)	0	0	0	0	0	0	0	No	No	No	Yes	No	Yes	No	No
1341	Maulpur (P)	0	0	0	0	0	0	0	No	Yes	No	Yes	No	Yes	Yes	No
1342	Khaihata (P)	0	0	0	0	0	0	0	No	No	No	Yes	No	No	Yes	Yes
1343	Rasiladaha (P)	0	0	0	0	2	2	0	No	Yes	Yes	Yes	No	No	Yes	No
1344	Nageshwarpur	0	0	0	3	0	3	0	Yes	No	Yes	Yes	No	No	Yes	No
1345	Kadirpur	0	0	0	0	6	6	0	No	Yes	Yes	Yes	No	Yes	Yes	No
1346	Nityanandapur	0	0	0	0	3	3	0	No	Yes	Yes	Yes	No	No	Yes	No
1347	Dilalpur	0	0	0	0	1	1	0	No	Yes	Yes	Yes	No	No	Yes	No
1348	Dakshin Bhatra	0	0	0	0	0	0	0	No	Yes	Yes	Yes	No	No	Yes	No
1349	Jalakar Bithan	0	0	0	0	0	0	0	No	No	No	Yes	No	Yes	No	No
1350	Sadhail	0	0	0	0	0	0	0	No	No	No	Yes	No	Yes	Yes	No
1351	Santipur	0	0	0	0	0	0	0	No	No	Yes	Yes	No	No	Yes	No
1352	Sakarmma	0	0	0	2	0	2	0	No	Yes	Yes	Yes	No	No	Yes	No
1353	Jotgobinda	0	0	0	0	0	0	0	No	Yes	Yes	Yes	No	No	No	No
1354	Azmatpur	0	0	0	0	0	0	0	No	Yes	Yes	Yes	No	No	Yes	No
1355	Adampur	0	0	0	0	0	0	0	No	No	No	Yes	No	Yes	Yes	No
1356	Memua	0	0	0	0	0	0	0	No	No	No	Yes	No	Yes	Yes	No
1357	Mabarakpur	0	0	0	1	0	0	0	No	No	No	Yes	No	Yes	Yes	No
1358	Muchia	0	0	0	0	0	0	0	No	No	No	Yes	No	Yes	No	No
Block T O T A L :		0	0	3	42	30	51	0	4	84	71	106	0	25	107	1

Availability of toilet & others Yes / No				Communication and transport facilities (If amenities available code -Yes is given except for Village Pin Code ,If not available within the village , the distance range code viz; a for < 5 Kms, b for 5-10 Kms and c for 10+ kms of nearest place where facility is available is given).									
Community toilet including bath.	Community toilet excluding bath.	Rural sanitary mart or sanitary hardware outlet available near the village.	Community bio- gas or recycle of waste for productive use.	Post office(PO)	Sub post office (SPO)	Post & Telegraph office (P&TO)	Village Pin Code	Telephones (Land lines)	Public call office (PCO)	Mobile phone coverage	Name of Village	Serial Number	
47	48	49	50	51	52	53	54	55	56	57	2	1	
No	Yes	No	No	Yes		c	732141	Yes	Yes	Yes	Jatradanga	1326	
											Koar	1327	
No	No	No	No			c	732142	a	b	Yes	Pathar Madhaipur	1328	
No	No	No	No	Yes		c	732142	Yes	b	Yes	Madhaipur	1329	
No	Yes	No	No			c	732142	Yes		Yes	Morgram	1330	
No	No	No	No	b	Yes	b	732141	a	a	Yes	Kamancha	1331	
No	No	No	No	b	a	b	732141	a	a	Yes	Maligram	1332	
No	No	No	No	c	a	b	732128	b	a	Yes	Sukhandighi	1333	
No	No	No	No	c	a	b	732128	a	a	Yes	Mehamanpur	1334	
No	No	No	No	c	a	b	732128	b	a	Yes	Minapara	1335	
No	No	No	No	b	a	c	732141	a	b	Yes	Mandilpur	1336	
No	No	No	No	c	a	c	732128	a	b	Yes	Kaludewan	1337	
No	Yes	No	No	c	a	b	732142	a	b	Yes	Sujapur	1338	
No	No	No	No	b	Yes	b	732141		a	Yes	Aradpur	1339	
No	No	No	No	b	a	b	732128	a	a	Yes	Banshata (P)	1340	
No	No	No	No	b	b	b	732128	Yes	Yes	Yes	Maulpur (P)	1341	
No	No	No	No			a	732142	a	Yes	Yes	Khaihata (P)	1342	
No	No	No	No			b	732128	Yes	b	Yes	Rasiladaha (P)	1343	
No	No	No	No			c	732142	Yes	b	Yes	Nageshwarpur	1344	
No	No	No	No			b	732142	Yes	b	Yes	Kadirpur	1345	
No	No	No	No			b	732142	Yes	a	Yes	Nityanandapur	1346	
No	No	No	No			b	732142	Yes	b	Yes	Dilalpur	1347	
Yes	No	No	No			c	732142	Yes	b	Yes	Dakshin Bhatra	1348	
No	No	No	No	a	b	b	732141	b	a	Yes	Jalakar Bithan	1349	
No	No	No	No	b	a	b	732128	b	a	Yes	Sadhail	1350	
No	No	No	Yes	b	b	b	732128	b	b	Yes	Santipur	1351	
No	No	No	No			b	732128	Yes		Yes	Sakarma	1352	
No	No	No	No			b	732128	Yes	b	Yes	Jotgobinda	1353	
No	No	No	No			b	732128	Yes	b	Yes	Azmatpur	1354	
No	No	Yes	No	b	a	c	732142	a	a	Yes	Adampur	1355	
No	No	Yes	No	b	a	c	732142	b	a	Yes	Memua	1356	
No	Yes	Yes	No	b	Yes	c	732142	b	Yes	Yes	Mabarakpur	1357	
No	No	Yes	No	a	a	c	732142		a	Yes	Muchia	1358	
2	6	4	1	2	9	0	112	24	12	100	: Block T O T A L		

Communication and transport facilities (If amenities available code -Yes is given except for Village Pin Code ,If not available within the village , the distance range code viz; a for < 5 Kms, b for 5-10 Kms and c for 10+ kms of nearest place where facility is available is given).													Village connected to highway (If amenities available code village , the distance range c and c for 10+ kms of nearest				
Serial Number	Name of Village	Internet cafes/ Common service centre (CSC)	Private courier facility	Bus service (Public & Private)	Railway stations	Auto/Modified Autos	Taxis and Vans	Tractors	Cycle-pulled rickshaws(Manual & Machine driven)	Carts driven by animals	Sea /River ferry service	Connected to national highway(NH)	Connected to state highway(SH)	Connected to major district road (MDR)	Connected to others district road	Pucca roads	
1	2	58	59	60	61	62	63	64	65	66	67	68	69	70	71	72	
1326	Jatradanga	c	b	a	c	c	a	b	Yes	Yes	c					a	
1327	Koar																
1328	Pathar Madhaipur	c	b	a	c	b	Yes	Yes	Yes	Yes	c				Yes	a	
1329	Madhaipur	c	b	b	c	Yes	Yes	Yes	Yes	Yes	c				Yes	Yes	
1330	Morgram	c	b	a	c	Yes	Yes	Yes	Yes	Yes	c				Yes	Yes	
1331	Kamancha	b	b	a	c	a	Yes	a	Yes	Yes	c	a		a	a		
1332	Maligram	b	b	a	b	a	Yes	Yes	b	Yes	c	a		Yes	a		
1333	Sukhandighi	a	c	a	b	b	Yes	Yes	Yes	Yes	c	a			a		
1334	Mehamanpur	b	b	a	b	a	Yes	Yes	a	Yes	c	a			a		
1335	Minapara	a	b	a	b	b	Yes	Yes	a	Yes	c	a			a		
1336	Mandilpur	b	c	a	b	a	Yes	Yes	Yes	Yes	c	a			b		
1337	Kaludewan	b	b	a	Yes	a	Yes	Yes	Yes	Yes	c	Yes			a		
1338	Sujapur	a	c	a	Yes	a	Yes	Yes	Yes	Yes	c	Yes	Yes		a		
1339	Aradpur	a	a	a	b	a	Yes	b	Yes	a	c				a		
1340	Banshata (P)	b	b	a	a	a	a	b	Yes	a	Yes	a	a		b		
1341	Maulpur (P)	b	b	a	a	a	Yes	Yes	Yes	Yes	Yes	a	Yes		a		
1342	Khaihata (P)	b	a	Yes	b	a	Yes	Yes	Yes	Yes	c	Yes			a		
1343	Rasiladaha (P)	c	b	b	Yes	Yes	Yes	Yes	Yes	Yes	c			Yes	a		
1344	Nageshwarpur	Yes	Yes	b	b	b	Yes	c	Yes	Yes	c		Yes	Yes	Yes	Yes	
1345	Kadirpur	c	b	Yes	c	Yes	Yes	Yes	Yes	Yes	c		Yes	Yes	Yes	Yes	
1346	Nityanandapur	b	b	a	c	Yes	Yes	Yes	Yes	Yes	c			Yes	Yes	Yes	
1347	Dilalpur	b	b	b	c	Yes	Yes	Yes	Yes	Yes	c			Yes	Yes	Yes	
1348	Dakshin Bhatra	b	b	a	c	Yes	Yes	Yes	Yes	Yes	c			Yes	Yes	Yes	
1349	Jalakar Bithan	c	b	a	c	c	Yes	a	Yes	Yes	c	c	a	a		a	
1350	Sadhail	c	c	a	c	c	Yes	b	b	Yes	c	c	a	a		a	
1351	Santipur	b	b	b	c	b	Yes	Yes	Yes	Yes	b	b	b		Yes	b	
1352	Sakaromma	b	b	Yes	c	c	Yes	Yes	Yes	Yes	c					Yes	
1353	Jotgobinda	b	b	Yes	c	c	Yes	Yes	Yes	Yes	c		Yes			Yes	
1354	Azmatpur	b	c	a	c	c	Yes	Yes	Yes	Yes	c		Yes	Yes	a		
1355	Adampur	c	c	Yes	c	c	Yes	b	c	Yes	c	c	Yes		a		
1356	Memua	c	c	a	c	c	Yes	Yes	b	Yes	Yes	b	Yes	Yes	Yes	Yes	
1357	Mabarakpur	c	c	Yes	Yes	c	Yes	Yes	b	Yes	c	c	Yes		Yes	Yes	
1358	Muchia	c	c	Yes	c	c	Yes	a	Yes	Yes	Yes	c				Yes	
Block T O T A L :		2	1	7	6	14	78	78	90	102	9	11	0	14	20	27	

ys,village roads, banks & credit societies :-Yes is given, If not available within the code viz; a for <5 Kms, b for 5-10 Kms place where facility is available is given).														Availability of miscellaneous facilities (If amenities available code -Yes is given, If not available within the village , the distance range code viz; a for < 5 Kms, b for 5-10 Kms and c for 10+ kms of nearest place where facility is available is given).		
Kutchcha roads	Water bounded macadam(WBM) roads	Navigable waterway (river/canal)(NW)	Footpaths (FP)	Commercial & Co-operative Banks	ATM	Agricultural Credit Societies	Self-Help Group (SHG)	Public distribution system (PDS) shop	Mandis / Regular market	Weekly Haat	Agricultural marketing society	Integrated Child Development Scheme (Nutritional Centres)	Anganwadi Centre (Nutritional Centres)	Others (Nutritional Centres)	Name of Village	Serial Number
73	74	75	76	77	78	79	80	81	82	83	84	85	86	87		1
Yes			Yes			c	Yes	Yes	c	a	Yes	Yes	Yes	Yes	Jatradanga	1326
															Koar	1327
Yes						c	Yes	Yes	c	a	Yes	Yes	Yes	Yes	Pathar Madhaipur	1328
Yes						c	Yes	Yes	c	b	Yes	Yes	Yes	Yes	Madhaipur	1329
Yes	a	Yes				c	Yes	Yes	c	a	Yes	Yes	Yes	Yes	Morgram	1330
Yes	b	Yes	b	a	c	Yes	b	c	a	Yes	Yes	Yes	Yes	Yes	Kamancha	1331
Yes	a	Yes	b	a	c	Yes	a	c	a	Yes	Yes	Yes	Yes	Yes	Maligram	1332
a	Yes		a	b	c	Yes	a	c	b	Yes	Yes	Yes	Yes	Yes	Sukhandighi	1333
Yes			b	a	c	Yes	a	b	b	Yes	Yes	Yes	Yes	Yes	Mehamanpur	1334
Yes			b	b	c	Yes	a	b	a	Yes	Yes	Yes	Yes	Yes	Minapara	1335
Yes		Yes	b	a	c	Yes	a	c	b	Yes	Yes	Yes	Yes	Yes	Mandilpur	1336
a	Yes		a	c	Yes	a	c	a	Yes	Yes	Yes	Yes	Yes	Yes	Kaludewan	1337
a	Yes	Yes	b	a	c	Yes	Yes	c	a	Yes	Yes	Yes	Yes	Yes	Sujapur	1338
Yes	a	Yes	b	a	c	Yes	Yes	c	a	Yes	Yes	Yes	Yes	Yes	Aradpur	1339
Yes		Yes	a	a	c	Yes	a	c	b	Yes	Yes	Yes	Yes	Yes	Banshata (P)	1340
Yes	Yes	Yes	b	b	b	Yes	b	c	b	Yes	Yes	Yes	Yes	Yes	Maulpur (P)	1341
Yes		Yes	b	a	b	Yes	a	c	b	Yes	Yes	Yes	Yes	Yes	Khaihata (P)	1342
Yes		Yes			c	Yes	Yes	c	b	Yes	Yes	Yes	Yes	Yes	Rasiladaha (P)	1343
Yes	Yes	a	Yes		c	Yes	Yes	Yes	b	Yes	Yes	Yes	Yes	Yes	Nageshwarpur	1344
Yes		Yes			c	Yes	Yes	c	b	Yes	Yes	Yes	Yes	Yes	Kadirpur	1345
Yes		Yes			c	Yes	Yes	c	b	Yes	Yes	Yes	Yes	Yes	Nityanandapur	1346
Yes					c	Yes	Yes	b	a	Yes	Yes	Yes	Yes	Yes	Dilalpur	1347
Yes	Yes				c	Yes	Yes	c	a	Yes	Yes	Yes	Yes	Yes	Dakshin Bhatra	1348
Yes			a	c	c	Yes	Yes	c	a	Yes	Yes	Yes	Yes	Yes	Jalakar Bithan	1349
Yes			a	c	c	Yes	Yes	c	b	Yes	Yes	Yes	Yes	Yes	Sadhail	1350
Yes	Yes	Yes	b	b	c	Yes	b	c	b	Yes	Yes	Yes	Yes	Yes	Santipur	1351
Yes	Yes	Yes			c	Yes	Yes	Yes	b	Yes	Yes	Yes	Yes	Yes	Sakarma	1352
Yes		Yes			c	Yes	Yes	Yes	b	Yes	Yes	Yes	Yes	Yes	Jotgobinda	1353
Yes					c	Yes	Yes	c	c	Yes	Yes	Yes	Yes	Yes	Azmatpur	1354
Yes		Yes	a	c	c	Yes	Yes	c	c	Yes	Yes	Yes	Yes	Yes	Adampur	1355
Yes		Yes	a	b	c	Yes	a	c	c	Yes	Yes	Yes	Yes	Yes	Memua	1356
Yes		Yes	Yes	c	c	Yes	Yes	Yes	b	Yes	Yes	Yes	Yes	Yes	Mabarakpur	1357
Yes		Yes	a	c	c	Yes	Yes	c	a	a	Yes	Yes	Yes	Yes	Muchia	1358
77	19	7	41	2	0	3	112	37	7	7	74	108	111	112	: Block T O T A L	

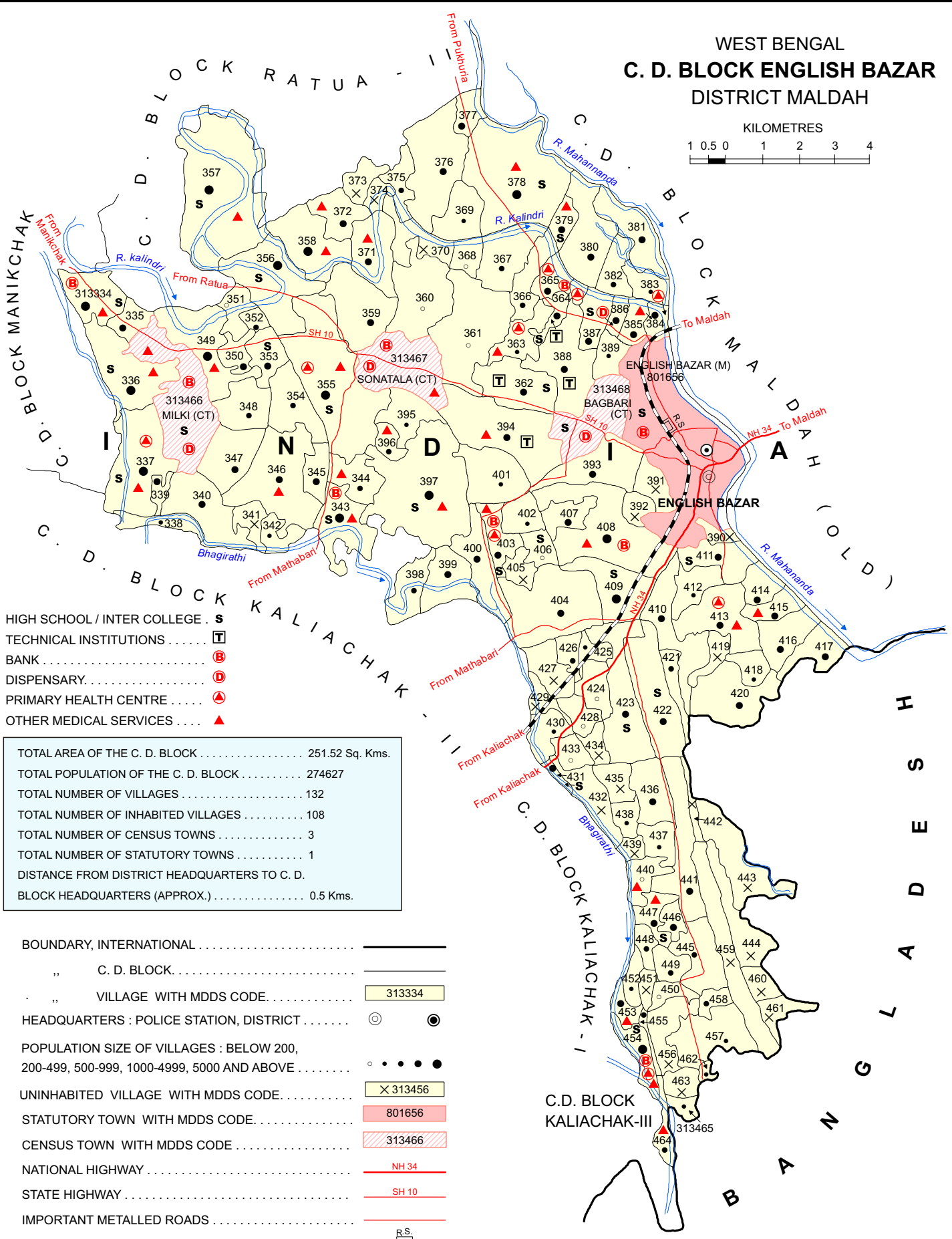
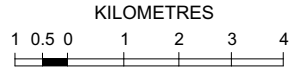
Availability of miscellaneous facilities (If amenities available code -Yes is given, If not available within the village , the distance range code viz; a for < 5 Kms, b for 5-10 Kms and c for 10+ kms of nearest place where facility is available is given).												Availability of electricity (Yes/No)			
Serial Number	Name of Village	ASHA (Accredited Social Health Activist)	Community centre with/without TV	Sports Field,	Sports Club / Recreation Centre	Cinema / Video Hall	Public Library	Public Reading Room	Newspaper Supply	Assembly Polling station	Birth & Death Registration Office	Power Supply for Domestic Use (ED)	Power Supply for Agricultural Use (EAG)	Power Supply for Commercial Use (EC)	Power Supply for All Uses (EA)
1	2	88	89	90	91	92	93	94	95	96	97	98	99	100	101
1326	Jatradanga	Yes	Yes	Yes	Yes	Yes	Yes	Yes	Yes	Yes	Yes	Yes	Yes	Yes	Yes
1327	Koar														
1328	Pathar Madhaipur	Yes	Yes	Yes	Yes	Yes	Yes	Yes	Yes	Yes	b	Yes	No	No	No
1329	Madhaipur	Yes	Yes	Yes	Yes	Yes	Yes	Yes	Yes	Yes	b	Yes	Yes	Yes	Yes
1330	Morgram	Yes	Yes	Yes	Yes	Yes	Yes	Yes	Yes	Yes	b	Yes	Yes	Yes	Yes
1331	Kamancha	Yes	Yes	Yes	Yes	b	Yes	Yes	Yes	Yes	Yes	Yes	Yes	No	No
1332	Maligram	Yes	Yes	Yes	Yes	b	Yes	Yes	a	a	a	Yes	Yes	No	No
1333	Sukhandighi	Yes	Yes	Yes	Yes	b	b	Yes	Yes	Yes	b	Yes	No	No	No
1334	Mehamanpur	Yes	Yes	Yes	Yes	b	b	Yes	Yes	a	b	Yes	No	Yes	No
1335	Minapara	Yes	Yes	Yes	Yes	a	b	Yes	Yes	a	b	Yes	No	No	No
1336	Mandilpur	Yes	Yes	Yes	Yes	b	b	Yes	Yes	Yes	b	Yes	No	No	No
1337	Kaludewan	Yes	Yes	Yes	Yes	b	a	Yes	Yes	a	a	Yes	No	No	No
1338	Sujapur	Yes	Yes	Yes	Yes	a	a	Yes	Yes	Yes	a	Yes	No	Yes	No
1339	Aradpur	Yes	Yes	a	Yes	b	Yes	Yes	a	Yes	Yes	Yes	No	Yes	No
1340	Banshata (P)	Yes	Yes	a	Yes	b	Yes	Yes	b	a	a	Yes	No	No	No
1341	Maulpur (P)	Yes	Yes	b	Yes	a	Yes	Yes	b	Yes	Yes	Yes	Yes	Yes	Yes
1342	Khaihata (P)	Yes	Yes	Yes	Yes	a	Yes	Yes	Yes	Yes	b	Yes	No	Yes	No
1343	Rasiladaha (P)	Yes	Yes	Yes	Yes	Yes	Yes	Yes	Yes	Yes	a	Yes	Yes	Yes	Yes
1344	Nageshwarpur	Yes	Yes	Yes	Yes	Yes	Yes	Yes	Yes	Yes	Yes	Yes	Yes	Yes	Yes
1345	Kadirpur	Yes	Yes	Yes	Yes	Yes	Yes	Yes	Yes	Yes	Yes	Yes	Yes	Yes	Yes
1346	Nityanandapur	Yes	Yes	Yes	Yes	Yes	Yes	Yes	Yes	Yes	a	Yes	Yes	Yes	Yes
1347	Dilalpur	Yes	Yes	Yes	Yes	Yes	Yes	Yes	Yes	Yes	Yes	Yes	Yes	Yes	Yes
1348	Dakshin Bhatra	Yes	Yes	Yes	Yes	Yes	Yes	Yes	Yes	Yes	b	Yes	Yes	Yes	Yes
1349	Jalakar Bithan	Yes	Yes	Yes	Yes	b	b	c	b	Yes	b	Yes	Yes	No	No
1350	Sadhail	Yes	Yes	b	b	c	b	c	b	Yes	b	Yes	Yes	Yes	Yes
1351	Santipur	Yes	b	Yes	Yes	b	b	b	a	Yes	b	Yes	No	No	No
1352	Sakarmma	Yes	Yes	Yes	Yes	Yes	Yes	Yes	Yes	Yes	a	Yes	Yes	Yes	Yes
1353	Jotgobinda	Yes	Yes	Yes	Yes	Yes	Yes	Yes	Yes	Yes	Yes	Yes	Yes	Yes	Yes
1354	Azmatpur	Yes	Yes	Yes	Yes	Yes	Yes	Yes	Yes	Yes	a	Yes	Yes	Yes	Yes
1355	Adampur	Yes	Yes	b	b	b	b	c	b	Yes	b	Yes	Yes	Yes	Yes
1356	Memua	Yes	Yes	a	a	b	a	c	a	Yes	a	Yes	Yes	Yes	Yes
1357	Mabarakpur	Yes	Yes	Yes	Yes	c	Yes	c	Yes	Yes	Yes	Yes	Yes	Yes	Yes
1358	Muchia	Yes	Yes	a	a	b	b	c	b	Yes	b	Yes	No	No	No
Block T O T A L :		109	89	94	85	24	32	64	69	71	17	112	38	41	34

Nearest Town		Land Use							
		Area under different types of land use (in hectares rounded up to one decimal place)							
Name	Distance range code i.e. a for < 5 Kms, b for 5-10 Kms and c for 10+ kms .	Forests	Area under Non-agricultural Uses	Barren and Un-cultivable land	Permanent Pastures and Other Grazing Lands	Land Under Miscellaneous Tree Crops etc.	Culturable Waste Land	Name of Village	Serial Number
102	103	104	105	106	107	108	109	2	1
OLD MALDA	c	0	6.1	0	0	0	0	Jatradanga	1326
		0	20.1	0	0	0	0	Koar	1327
OLD MALDA	b	0	6.8	0	0	0	0	Pathar Madhaipur	1328
MANGALBARI	b	0	3.6	0	0	0	0	Madhaipur	1329
MANGALBARI	b	0	126.2	0	0	0	0	Morgram	1330
MALDA	b	0.3	58.1	0	0	0	2	Kamancha	1331
MALDA	b	0.7	28	0	0	0	1.2	Maligram	1332
OLD MALDA	b	1.2	32.1	0	0	0	0	Sukhandighi	1333
OLD MALDA	b	1.7	9	0	0	0	0	Mehamanpur	1334
OLD MALDA	b	2	17.8	0	0	0	0	Minapara	1335
OLD MALDA	b	5.2	60.2	0	0	0	0	Mandilpur	1336
OLD MALDA	b	0	33	0	0	0	0	Kaludewan	1337
OLD MALDA	b	1.8	18.6	0	0	0	0	Sujapur	1338
MALDA	b	1	10.6	0	0	0	1	Aradpur	1339
MALDA	b	0	24.2	0	0	0	2	Banshata (P)	1340
MALDA	b	0	22	0	0	0	1.3	Maulpur (P)	1341
MALDA	a	2.5	35.2	0	0	0	1	Khaihata (P)	1342
MALDA	a	0	130.2	0	0	0	0.5	Rasiladaha (P)	1343
MANGALBARI	b	0	32.9	0	0	0	0	Nageshwarpur	1344
MANGALBARI	b	0	23.9	0	0	0	0	Kadirpur	1345
MANGALBARI	b	0	27.8	0	0	0	0	Nityanandapur	1346
MANGALBARI	b	0	20.1	0	0	0	0	Dilalpur	1347
MANGALBARI	b	0	47.2	0	0	0	0	Dakshin Bhatra	1348
MALDA	b	2	248.1	0	0	0	0	Jalakar Bithan	1349
MALDA	b	2.2	57.9	0	0	0	0	Sadhail	1350
MANGALBARI	b	0	42.6	0	0	0	0	Santipur	1351
MANGALBARI	b	0	121.5	0	0	0	0	Sakarmma	1352
MANGALBARI	b	0	25.4	0	0	0	0	Jotgobinda	1353
MANGALBARI	b	0	8	0	0	0	0	Azmatpur	1354
MALDA	b	0	78.2	0	0	0	0	Adampur	1355
MALDA	b	0	81.1	0	0	0	0	Memua	1356
MALDA	b	0	50.2	0	0	0	0	Mabarakpur	1357
MALDA	b	0	50.1	0	0	0	0	Muchia	1358
0	0	215.6	3838.2	0	0	0	14.4	Block T O T A L	

Land Use												
Area under different types of land use (in hectares rounded up to one decimal place)							Area irrigated by source (in hectare).					
Serial Number	Name of Village	Fallow lands other than current fallows	Current Fallows	Net Area Sown	Total Irrigated Land Area	Total Un-irrigated Land Area	Canals (C)	Wells/Tube-wells(W/TW)	Tanks/Lakes(T/L)	Water Falls(WF)	Others(O)	
1	2	110	111	112	113	114	115	116	117	118	119	
1326	Jatradanga	0	0	122.6	111.1	11.5	55.6	50.6	5	0	0	
1327	Koar	0	0	159	119	40	0	19	0	0	100	
1328	Pathar Madhaipur	0	0	91	60.4	30.6	0	6	0	0	54.4	
1329	Madhaipur	0	0	47.9	37.2	10.7	0	12.1	0	0	25.1	
1330	Morgram	0	0	440.2	95	345.2	0	70.8	24.2	0	0	
1331	Kamancha	0	0	139	106	33	0	23	50	0	33	
1332	Maligram	0	0	96	58	38	0	58	0	0	0	
1333	Sukhandighi	0	0	165.6	59.3	106.3	0	44.8	14.4	0	0	
1334	Mehamanpur	0	0	44.1	25.3	18.8	0	18	7.3	0	0	
1335	Minapara	0	0	64.6	14.4	50.2	0	0	6.4	0	7.9	
1336	Mandilpur	0	0	158.4	16.9	141.6	0	0	12.4	0	4.5	
1337	Kaludewan	0	0	114.6	11.4	103.2	0	0	7.2	0	4.2	
1338	Sujapur	0	0	99.2	25	74.2	0	12.3	0	0	12.7	
1339	Aradpur	0	0	60	53	7	0	0	4	0	49	
1340	Banshata (P)	0	0	75	44	31	0	15	0	0	29	
1341	Maulpur (P)	0	0	41	30	11	0	26	0	0	4	
1342	Khaihata (P)	0	0	13.7	3.7	10	0	1.7	1	0	1	
1343	Rasiladaha (P)	0	0	42	3	39	0	0	0	0	3	
1344	Nageshwarpur	0	0	8	0	8	0	0	0	0	0	
1345	Kadirpur	0	0	150.4	75	75.4	0	25	0	0	50	
1346	Nityanandapur	0	0	130	64.6	65.4	0	64.6	0	0	0	
1347	Dilalpur	0	0	57.6	18.8	38.8	0	13.7	5.1	0	0	
1348	Dakshin Bhatra	0	0	158	107.8	50.2	0	57	0	0	50.8	
1349	Jalakar Bithan	0	0	1159	1081.7	77.3	0	117.3	0	0	964.4	
1350	Sadhail	0	0	433	107.2	325.7	0	52.6	0	0	54.6	
1351	Santipur	0	0	103.2	44.2	59	0	10.1	0	0	34.1	
1352	Sakaromma	0	0	308.3	157.5	150.8	0	87.5	0	0	70	
1353	Jotgobinda	0	0	48.9	0	48.9	0	0	0	0	0	
1354	Azmatpur	0	0	29.5	0	29.5	0	0	0	0	0	
1355	Adampur	0	0	159.1	99.6	59.5	0	4.1	17.1	0	78.4	
1356	Memua	0	0	389.3	288.7	100.6	0	87.9	25.3	0	175.5	
1357	Mabarakpur	0	0	612.6	68.8	543.8	0	8	0	0	60.8	
1358	Muchia	0	0	68.9	68.9	0	0	8.9	0	0	60	
Block T O T A L :		0	0	16826	6744.6	10081	223.5	2182	1324.3	0		

Name of three most important commodities manufactured			Name of Village	Serial Number
First	Second	Third		
120	121	122	2	1
			Jatradanga	1326
			Koar	1327
			Pathar Madhaipur	1328
			Madhaipur	1329
			Morgram	1330
			Kamancha	1331
			Maligram	1332
			Sukhandighi	1333
			Mehamanpur	1334
			Minapara	1335
			Mandilpur	1336
			Kaludewan	1337
			Sujapur	1338
			Aradpur	1339
			Banshata (P)	1340
			Maulpur (P)	1341
			Khaihata (P)	1342
			Rasiladaha (P)	1343
			Nageshwarpur	1344
			Kadirpur	1345
			Nityanandapur	1346
			Dilalpur	1347
			Dakshin Bhatra	1348
			Jalakar Bithan	1349
			Sadhail	1350
			Santipur	1351
			Sakarma	1352
			Jotgobinda	1353
			Azmatpur	1354
			Adampur	1355
			Memua	1356
			Mabarakpur	1357
			Muchia	1358
			: Block T O T A L	

WEST BENGAL
C. D. BLOCK ENGLISH BAZAR
 DISTRICT MALDAH



- HIGH SCHOOL / INTER COLLEGE **S**
- TECHNICAL INSTITUTIONS **T**
- BANK **B**
- DISPENSARY **D**
- PRIMARY HEALTH CENTRE **A**
- OTHER MEDICAL SERVICES **▲**

TOTAL AREA OF THE C. D. BLOCK	251.52 Sq. Kms.
TOTAL POPULATION OF THE C. D. BLOCK	274627
TOTAL NUMBER OF VILLAGES	132
TOTAL NUMBER OF INHABITED VILLAGES	108
TOTAL NUMBER OF CENSUS TOWNS	3
TOTAL NUMBER OF STATUTORY TOWNS	1
DISTANCE FROM DISTRICT HEADQUARTERS TO C. D. BLOCK HEADQUARTERS (APPROX.)	0.5 Kms.

- BOUNDARY, INTERNATIONAL
- " C. D. BLOCK
- " VILLAGE WITH MDSS CODE
- HEADQUARTERS : POLICE STATION, DISTRICT
- POPULATION SIZE OF VILLAGES : BELOW 200, 200-499, 500-999, 1000-4999, 5000 AND ABOVE
- UNINHABITED VILLAGE WITH MDSS CODE
- STATUTORY TOWN WITH MDSS CODE
- CENSUS TOWN WITH MDSS CODE
- NATIONAL HIGHWAY
- STATE HIGHWAY
- IMPORTANT METALLED ROADS
- RAILWAY LINE WITH STATION, BROAD GAUGE
- RIVER AND STREAM

C.D. Block Headquarter of ENGLISH BAZAR is located at MALDAH (Old).
 C.D. Block English Bazar excludes all statutory towns.

Alphabetical List of Villages

Name of the CD Block : English Bazar

CD Block Code (2011) : 0065

Sl. No.	Name of the Village	PLCN 2001	MDDS PLCN 2011
1	2	3	4
1	Anandamohanpur	00719400	313350
2	Anandipur	00722600	313381
3	Arapur	00723200	313387
4	Arazi Dilalpur	00723700	313392
5	Arazi Nazirkhani	00730900	313463
6	Arazi Phulbari	00727100	313425
7	Atgama	00719300	313349
8	Azimpur	00724800	313402
9	Badulyabari	00729400	313448
10	Bahadurpur	00728400	313438
11	Balupur	00720300	313359
12	Bara Phulbari	00726800	313422
13	Barachak	00727200	313426
14	Barampur	00719100	313347
15	Basudebpur	00719700	313353
16	Bhabanipur	00717900	313336
17	Bholanathpur	00729200	313446
18	Bilbari	00730400	313458
19	Binodpur	00719800	313354
20	Byaspur	00727900	313433
21	Byaspur Arazi Inlis	00727800	313432
22	Byaspurarazi	00727600	313430
23	Chandangar	00729600	313450
24	Chandipur	00724900	313403
25	Chauka Para	00730200	313456
26	Daibakipur	00721200	313367
27	Daigram	00728100	313435
28	Dakshin Chandipur	00718600	313342
29	Dakshin Jadupur	00725500	313409
30	Dariadaha	00728000	313434
31	Daulatpur	00720700	313362
32	Dharampur	00727300	313427

Alphabetical List of Villages

Name of the CD Block : English Bazar

CD Block Code (2011) : 0065

Sl. No.	Name of the Village	PLCN 2001	MDDS PLCN 2011
1	2	3	4
33	Dilalpur	00725300	313407
34	Fatepur	00719500	313351
35	Gabgachhi	00725600	313410
36	Ganga Gobindapur	00718100	313338
37	Gangarampur	00721500	313370
38	Gani Bahadurkhan	00728300	313437
39	Gani Bahadurkhan Arazi Inlish	00729800	313452
40	Garmahali	00731100	313465
41	Ghurnimadia	00730700	313461
42	Gobindapur	00726200	313416
43	Golahat	00728800	313442
44	Gonsaipur	00718400	313340
45	Gopalpur	00726000	313414
46	Gopinathpur	00727500	313429
47	Harishpur	00718800	313344
48	Hazarat Nagar	00725200	313406
49	Ichhlampur	00719600	313352
50	Imamnagar	00718200	313339
51	Itakhola	00722800	313383
52	Jagadishpur	00725800	313412
53	Jamalpur	00728900	313443
54	Jatalpur	00723000	313385
55	Jot	00723100	313386
56	Jot Basanta	00722300	313378
57	Jot Gopal	00722500	313380
58	Jot Narasinha	00721100	313366
59	Jot Prithwi	00724400	313398
60	Jotpuran	00718500	313341
61	Kamalpur	00724700	313401
62	Kanaipur	00720400	313360
63	Kanakpur	00729500	313449
64	Karmmanigram	00724500	313399

Alphabetical List of Villages

Name of the CD Block : English Bazar

CD Block Code (2011) : 0065

Sl. No.	Name of the Village	PLCN 2001	MDDS PLCN 2011
1	2	3	4
65	Khalilabad	00721900	313374
66	Khalimpur	00720800	313363
67	Khaskol Chandipur	00718000	313337
68	Khirki	00729900	313453
69	Khorda Jalalpur	00721300	313368
70	Kishanpur	00728600	313440
71	Krishna Prasad Nij	00726700	313421
72	Krishnapur	00726400	313418
73	Kumarpur	00726300	313417
74	Lakshmighat	00720200	313358
75	Lakshmipur	00724000	313394
76	Lalapur	00719200	313348
77	Madapur	00724300	313397
78	Madia	00717800	313335
79	Mahadipur	00730000	313454
80	Mahajampur	00724200	313396
81	Maheshpur (P)	00725700	313411
82	Majhagar	00730500	313459
83	Makdumpur (P)	00723500	313390
84	Malihat	00721400	313369
85	Manganpara	00724100	313395
86	Mathurapur	00718900	313345
87	Mobarakpur	00719000	313346
88	Mollapara	00725100	313405
89	Moslempur	00726600	313420
90	Nagharia	00720100	313357
91	Nagrai	00722000	313375
92	Naoda Bazar	00724600	313400
93	Narhatta	00722400	313379
94	Naya Guamalati	00727400	313428
95	Nazir Khani	00730300	313457
96	Nazirkhani Arazi	00729100	313445

Alphabetical List of Villages

Name of the CD Block : English Bazar

CD Block Code (2011) : 0065

Sl. No.	Name of the Village	PLCN 2001	MDDS PLCN 2011
1	2	3	4
97	Nazirpur	00723400	313389
98	Niamatpur	00719900	313355
99	Nima Sarai	00722900	313384
100	Nischintapur	00725900	313413
101	Nrisimhapur	00726500	313419
102	Parbatipur	00730100	313455
103	Paschim Nazirkhani Arazi	00729700	313451
104	Phulbari	00728500	313439
105	Phulbari Arazi	00728700	313441
106	Phulbaria	00720000	313356
107	Pichli	00721600	313371
108	Pirozpur (P)	00723600	313391
109	Poramadia	00729000	313444
110	Purana Guamalati	00727000	313424
111	Pyalapur	00721800	313373
112	Ramchandrapur	00727700	313431
113	Ramkeli	00729300	313447
114	Raypur	00726100	313415
115	Sadullapur	00725000	313404
116	Sahazalapur	00721000	313365
117	Satgada	00730800	313462
118	Sattari	00718700	313343
119	Shailapur	00722100	313376
120	Shyampur	00720600	313361
121	Sultanpur	00723300	313388
122	Tantipara	00728200	313436
123	Tentulia	00730600	313460
124	Tiakati	00726900	313423
125	Uttar Chandipur	00717700	313334
126	Uttar Gobindapur	00722700	313382
127	Uttar Gopinathpur	00722200	313377
128	Uttar Jadupur	00725400	313408

Alphabetical List of Villages

Name of the CD Block : English Bazar

CD Block Code (2011) : 0065

Sl. No.	Name of the Village	PLCN 2001	MDDS PLCN 2011
1	2	3	4
129	Uttar Lakshmipur	00721700	313372
130	Uttar Nazirpur	00720900	313364
131	Uttar Ramchandrapur (P)	00723800	313393
132	Uttar Umarpur	00731000	313464

Serial Number	Name of Village	Location code no.	Total area of the village (in hectares rounded up to one decimal place)	Total population (2011 census)	Number of households (2011 census)	Number of educational amenities available in village, the distance range code viz; a for 0-5 kms, b for 5-10 kms, c for 10+ kms of nearest place where facility is available							
						Pre-Primary school (PP)	Primary school (P)	Middle school (M)	Secondary School (S)	Senior Secondary school (SS)	Degree college of arts, science & commerce (ASC)	Engineering college(EC)	Medical college (MC)
1	2	3	4	5	6	7	8	9	10	11	12	13	14

Name of District:-Maldah

Name of CD Block:-English Bazar

1359	Uttar Chandipur	313334	197	8807	1953	5	4	1	1	a			
1360	Madia	313335	73	3441	775	3	2	b			b		
1361	Bhabanipur	313336	334.3	11930	2531	6	5	1	1	1	c	c	c
1362	Khaskol Chandipur	313337	393.9	9752	2121	5	5	1	2	b	c		c
1363	Ganga Gobindapur	313338	49.5	367	88	a	a	a	b	b	c	b	c
1364	Imamnagar	313339	81.4	1389	341	1	1	a	a	b	c	c	c
1365	Gonsaipur	313340	298.9	1499	340	3	3	a	a	b	c	b	c
1366	Jotpuran	313341	74.9	0	0								
1367	Dakshin Chandipur	313342	85	326	82	1	1	a	a	a	c	b	
1368	Sattari	313343	236	10538	2318	5	5	1	1	1	c	a	
1369	Harishpur	313344	141.9	910	197	1	1	1			b		
1370	Mathurapur	313345	98.9	1036	229	1	1	a	a	a	c	b	
1371	Mobarakpur	313346	460.6	1641	357	1	1	a	a	a	c	c	
1372	Barampur	313347	221.8	1595	377	1	1	1	a	a	c	a	
1373	Lalapur	313348	170.2	767	170	2	2	1	a	a	c	b	
1374	Atgama	313349	296	7247	1561	2	2	a	a	a	c	c	
1375	Anandamohanpur	313350	76.7	1454	356	2	2	1	a	a	c	c	
1376	Fatepur	313351	85.4	4	1	1	1	a	a	a	c	c	
1377	Ichhlampur	313352	36.7	761	166	2	2	a	a	b	c	c	
1378	Basudebpur	313353	121.3	3475	775	3	3	1	1	b	c	c	
1379	Binodpur	313354	208.3	595	120	1	1	1	a	a	c	b	
1380	Niamatpur	313355	680.2	11089	2550	8	7	2	2	1	c		1
1381	Phulbaria	313356	390.8	5097	1180	4	4	1	1	1	c		1
1382	Nagharia	313357	828.4	6408	1371	3	3	2	1	1	c	c	
1383	Lakshmighat	313358	279	5543	1112	2	2	c	a	c	c	c	c
1384	Balupur	313359	309.7	1653	397	2	2	a	a	a	c	c	c
1385	Kanaipur	313360	339.8	44	9	2	2	a	a	a	c	b	c
1386	Shyampur	313361	464.2	104	22	1	1	a	a	a	a	a	a
1387	Daulatpur	313362	249.6	3411	743	1	1	1	1	1			
1388	Khalimpur	313363	131.6	429	103	2	1	a	a	a	b	b	a
1389	Uttar Nazirpur	313364	72.5	1461	334	2	1	1	1	a	b	b	
1390	Sahazalapur	313365	88.4	3195	724	2	1		a	a	b	b	
1391	Jot Narasinha	313366	149.9	869	197	a	a		a	a	b	b	b
1392	Daibakipur	313367	216.8	703	151	1	1		a	a	b	b	b
1393	Khorda Jalalpur	313368	69.7	99	19	1	1		b	b	b	b	b
1394	Malihat	313369	179.3	446	106	1	1	b	a	b	b	b	b
1395	Gangarampur	313370	152.9	0	0								
1396	Pichli	313371	224.6	1145	221	1	1	1	a	c	c	c	c
1397	Uttar Lakshmipur	313372	139.2	3959	826	1	1	1	a	c	c	c	c
1398	Pyalapur	313373	78	0	0								

- Village Directory

(As in 2009)

le. (If not available within the < 5 Kms, b for 5-10 Kms and c cility is available is given).										Number of Medical Amenities available. (If not available within the village , the distance range code viz; a for < 5 Kms, b for 5-10 Kms and c for 10+ kms of nearest place where facility is available is given).										Name of Village	Serial Number
Management institute (MI)	Polytechnic (Pt)	Vocational training school /ITI	Non-formal training centre (NFTC)	Special school for disabled (SSD)	Others (specify)	Community health centre (CHC)	Primary health centre (PHC)	Primary health sub centre (PHS)	Maternity and child welfare centre (MCW)	T.B. clinic (TBC)	Hospital-allopathic (HA)	Hospital-alternative medicine (HO)	Dispensary (D)	Veterinary hospital (VH)	Mobile health clinic (MHC)	Family welfare centre (FWC)					
15	16	17	18	19	20	21	22	23	24	25	26	27	28	29	30	31	2	1			

Location CodeNo:-332

Location CodeNo:-0065

c	c				1	c	a	1	c	c	c		c	c	c		Uttar Chandipur	1359
c						c	a	a	c	c	c		c	c	c		Madia	1360
c						c	a	1	c	c	c	c	c	c	c		Bhabanipur	1361
c						c	1	1	c	c	c	c	c	c	c		Khaskol Chandipur	1362
c	b		b			c	b	a	a	b	c		b	b	b		Ganga Gobindapur	1363
c	c					b	b	b	b	1	c						Imamnagar	1364
c	b		b			c	b	a	a	a	c		b	b			Gonsaipur	1365
																	Jotpuran	1366
c	b		b			c	b	a	b	b	c		b	b			Dakshin Chandipur	1367
c	b					c	a	1			c		b	b	b		Sattari	1368
										1							Harishpur	1369
c	b		b			c	b	a	b	b	b		b	b	b		Mathurapur	1370
c	b		b			c	b	1	c	b	c		b	b			Mobarakpur	1371
c	b		a			c	b	a	b	b	c		b	b	c		Barampur	1372
c	b		b			c	b	a	c	a	c		a	a			Lalapur	1373
c	c					a	a	1	a	1	c			c			Atgama	1374
c	c					b	a	a	b	b	c			c			Anandamohanpur	1375
c	c					b	a	a	b	b	c			c			Fatepur	1376
c	c					c	b	a	b	a	c		a				Ichhlampur	1377
c	c					b	a	a	b	b	c			c			Basudebpur	1378
c	b		b			c	a	a	a	a	c	b	a	a	a		Binodpur	1379
c	c							1	1	1	1	1	c	c	1	1	Niamatpur	1380
c			a			b	b		c	c			c	c			Phulbaria	1381
c	c		c			c		1		c	c	c	c	c			Nagharia	1382
c	c		c			c	c	1	c	c	c	c	c	c	c	c	Lakshmighat	1383
c	b		c			b	a	b		c	c	c	c	c			Balupur	1384
c	b		c			b	b	a	a	b	c	b	a	a	a		Kanaipur	1385
a	a		a			a	a	a	a	a	a	a	a	a	a	a	Shyampur	1386
	1					b	b	b	b	b	b	b	b	b	b	b	Daulatpur	1387
	b		b			b	1	1	b	b	b	b	b	b	b	b	Khalimpur	1388
	1		b			b	1	b	b	b	b	b	b	b	b	b	Uttar Nazirpur	1389
b	b		a			b	1	b	b	b	b	b	b	b	b	b	Sahazalapur	1390
b	b		b			b	a	b	b	b	b	b	b	b	b	b	Jot Narasinha	1391
b	b		b			b	a	b	b	b	b	b	b	b	b	b	Daibakipur	1392
b	b		b			b	a	b	b	b	b	b	b	b	b	b	Khorda Jalapur	1393
b	b		b			b	b	b	a	a	b	b	b	b	b	b	Malihat	1394
																	Gangarampur	1395
c	c		c			c	c	c	1	1	c	c	c	c	c	c	Pichli	1396
c	c		c			c	c	c	1	1	c	c	c	c	c	c	Uttar Lakshmipur	1397
																	Pyalapur	1398

Serial Number	Name of Village	Number of Non-Government Medical Amenities available.							Availability of drinking water - Yes / No							
		Charitable non Govt. hospital/Nursing home.	Medical practitioner with MBBS Degree	Medical practitioner with other degree	Medical practitioner with no degree	Traditional practitioner and faith healer .	Medicine Shop	Others	Tap water (Treated/Untreated)	Well water (Covered / Uncovered well)	Hand Pump	Tube wells / Bore well	Spring	River / Canal	Tank / Pond / Lake	Others
1	2	32	33	34	35	36	37	38	39	40	41	42	43	44	45	46

1359	Uttar Chandipur	0	0	0	0	0	1	0	Yes	Yes	Yes	No	No	No	Yes	No
1360	Madia	0	0	0	0	0	1	0	Yes	Yes	Yes	No	No	No	Yes	No
1361	Bhabanipur	0	0	0	0	0	2	0	Yes	Yes	Yes	No	No	No	Yes	No
1362	Khaskol Chandipur	0	0	0	0	0	1	1	Yes	Yes	Yes	No	No	No	Yes	No
1363	Ganga Gobindapur	0	0	0	0	0	0	0	No	No	Yes	No	No	Yes	No	No
1364	Imamnagar	0	0	0	0	0	0	0	No	Yes	Yes	No	No	Yes	No	No
1365	Gonsaipur	0	0	0	1	0	0	0	No	No	Yes	Yes	No	Yes	Yes	No
1366	Jotpuran															
1367	Dakshin Chandipur	0	0	0	0	0	0	0	Yes	Yes	Yes	Yes	No	Yes	No	No
1368	Sattari	0	0	0	5	0	1	1	Yes	Yes	Yes	No	No	Yes	No	No
1369	Harishpur	0	1	0	1	0	0	0	Yes	No	No	Yes	No	No	Yes	No
1370	Mathurapur	0	0	0	1	0	0	0	Yes	No	Yes	No	No	No	No	No
1371	Mobarakpur	0	0	0	0	0	0	0	No	Yes	Yes	Yes	No	No	Yes	No
1372	Barampur	0	0	0	1	0	0	0	No	No	Yes	Yes	No	No	No	No
1373	Lalapur	0	0	0	1	0	0	0	No	No	Yes	Yes	No	No	No	No
1374	Atgama	0	0	0	0	0	0	0	Yes	Yes	Yes	Yes	No	Yes	No	No
1375	Anandamohanpur	0	0	0	0	0	0	0	Yes	Yes	Yes	Yes	No	Yes	Yes	No
1376	Fatepur	0	0	0	0	0	0	0	No	No	No	No	No	Yes	Yes	No
1377	Ichhlampur	0	0	0	0	0	0	0	Yes	No	Yes	No	No	Yes	No	No
1378	Basudebpur	0	0	0	0	0	0	0	Yes	Yes	Yes	Yes	No	No	Yes	No
1379	Binodpur	0	0	0	1	0	0	0	No	Yes	Yes	Yes	No	No	Yes	No
1380	Niamatpur	0	0	4	2	2	3	0	Yes	Yes	Yes	No	No	Yes	Yes	No
1381	Phulbaria	0	0	0	0	0	0	0	Yes	Yes	Yes	No	No	Yes	Yes	No
1382	Nagharia	0	0	0	2	1	0	0	Yes	Yes	Yes	No	No	Yes	Yes	No
1383	Lakshmighat	0	0	0	0	0	0	0	No	No	Yes	Yes	No	Yes	No	No
1384	Balupur	0	0	0	0	0	0	0	No	Yes	Yes	No	No	Yes	Yes	No
1385	Kanaipur	0	0	0	1	0	1	0	Yes	Yes	Yes	No	No	Yes	Yes	No
1386	Shyampur	0	0	0	0	0	0	0	No	No	Yes	No	No	No	Yes	No
1387	Daulatpur	0	0	0	0	0	0	0	Yes	No	Yes	No	No	No	Yes	No
1388	Khalimpur	0	0	0	0	0	0	0	Yes	No	Yes	Yes	No	No	No	No
1389	Uttar Nazirpur	0	0	0	0	0	0	0	Yes	No	Yes	Yes	No	Yes	Yes	No
1390	Sahazalapur	0	0	0	2	0	2	0	Yes	No	Yes	Yes	No	Yes	Yes	No
1391	Jot Narasinha	0	0	0	0	0	0	0	No	No	Yes	Yes	No	Yes	Yes	No
1392	Daibakipur	0	0	0	0	0	0	0	No	Yes	Yes	Yes	No	Yes	Yes	No
1393	Khorda Jalapur	0	0	0	0	0	0	0	No	No	Yes	No	No	Yes	Yes	No
1394	Malihat	0	0	0	0	0	0	0	No	No	Yes	Yes	No	Yes	Yes	No
1395	Gangarampur															
1396	Pichli	0	0	0	0	0	0	0	No	No	Yes	Yes	No	No	No	No
1397	Uttar Lakshmipur	0	0	0	0	0	0	0	No	No	Yes	Yes	No	Yes	No	No
1398	Pyalapur															

Availability of toilet & others Yes / No				Communication and transport facilities (If amenities available code -Yes is given except for Village Pin Code ,If not available within the village , the distance range code viz; a for < 5 Kms, b for 5-10 Kms and c for 10+ kms of nearest place where facility is available is given).								
Community toilet including bath.	Community toilet excluding bath.	Rural sanitary mart or sanitary hardware outlet available near the village.	Community bio- gas or recycle of waste for productive use.	Post office(PO)	Sub post office (SPO)	Post & Telegraph office (P&TO)	Village Pin Code	Telephones (Land lines)	Public call office (PCO)	Mobile phone coverage	Name of Village	Serial Number
47	48	49	50	51	52	53	54	55	56	57	2	1

No	No	No	No	c	Yes	c	732103	Yes	Yes	Yes	Uttar Chandipur	1359
No	No	No	No	c	a	c	732211	a	a	Yes	Madia	1360
No	No	No	No	c	Yes	c	732209	c	Yes	Yes	Bhabanipur	1361
No	No	No	No	c	Yes	c	732207	c	Yes	Yes	Khaskol Chandipur	1362
No	No	No	No	b	a	c	732103	a	a	Yes	Ganga Gobindapur	1363
No	No	No	No	c	a	c	732211	a	b	Yes	Imamnagar	1364
No	No	No	No	b	a	c	732211	a	a	Yes	Gonsaipur	1365
											Jotpuran	1366
No	No	Yes	No	a	a	c	732103	a	a	Yes	Dakshin Chandipur	1367
No	No	Yes	No	a	Yes	c	732208	Yes	Yes	Yes	Sattari	1368
No	No	Yes	No	a		c	732102	a	Yes	a	Harishpur	1369
No	No	Yes	No	a	a	c	732209	a	a	Yes	Mathurapur	1370
No	No	Yes	No	a	a	c	732206	Yes	a	Yes	Mobarakpur	1371
No	No	Yes	No	b	a	c	732216	a	a	Yes	Barampur	1372
No	No	Yes	No	a	a	c	732209	Yes	a	Yes	Lalapur	1373
No	No	No	No	c	Yes	c	732208	Yes	a	Yes	Atgama	1374
No	No	No	No	b	Yes	c	732103	Yes	a	Yes	Anandamohanpur	1375
No	No	No	No	c	a	c	732206	a	a	Yes	Fatepur	1376
No	No	No	No	c	a	c	732216	Yes	b	Yes	Ichhlampur	1377
No	No	No	No	c	a	c	732208	Yes	b	Yes	Basudebpur	1378
No	No	Yes	No	b	a	c	732103	Yes	a	Yes	Binodpur	1379
No	No	No	Yes	Yes	Yes	c	732208	Yes	Yes	Yes	Niamatpur	1380
No	No	No	No	a	Yes	c	732208	Yes	a	Yes	Phulbaria	1381
No	No	No	No	b	Yes	c	732208	Yes	b	Yes	Nagharia	1382
No	No	No	No	c	a	c	732206	a	a	a	Lakshmighat	1383
No	No	No	No	a	a	c	732208	Yes	a	Yes	Balupur	1384
No	No	Yes	No	a	a	c	732209	Yes	a	Yes	Kanaipur	1385
No	No	No	No	a	a	a	732103	a	a	a	Shyampur	1386
No	No	No	No	a	Yes	a	732216	Yes	Yes	Yes	Daulatpur	1387
No	No	No	No	b	a	b	732208	Yes	a	Yes	Khalimpur	1388
No	No	No	No	b	b	b	732206	Yes	Yes	Yes	Uttar Nazirpur	1389
No	No	No	No	b	Yes	b	732103	Yes	Yes	Yes	Sahazalapur	1390
No	No	No	No	b	a	b	732143	a	a	Yes	Jot Narasinha	1391
No	No	No	No	b	a	b	732208	Yes	a	Yes	Daibakipur	1392
No	No	No	No	b	a	b	732206	a	a	Yes	Khorda Jalalpur	1393
No	No	No	No	b	a	b	732208	a	a	a	Malihat	1394
											Gangarampur	1395
No	No	No	No	c	c	c	732216	a	a	a	Pichli	1396
No	No	No	No	c	a	c	732102	Yes	Yes	a	Uttar Lakshmpur	1397
											Pyalapur	1398

Communication and transport facilities (If amenities available code -Yes is given except for Village Pin Code ,If not available within the village , the distance range code viz; a for < 5 Kms, b for 5-10 Kms and c for 10+ kms of nearest place where facility is available is given).													Village connected to highway (If amenities available code village , the distance range c and c for 10+ kms of nearest			
Serial Number	Name of Village	Internet cafes/ Common service centre (CSC)	Private courier facility	Bus service (Public & Private)	Railway stations	Auto/Modified Autos	Taxis and Vans	Tractors	Cycle-pulled rickshaws(Manual & Machine driven)	Carts driven by animals	Sea /River ferry service	Connected to national highway(NH)	Connected to state highway(SH)	Connected to major district road (MDR)	Connected to others district road	Pucca roads
1	2	58	59	60	61	62	63	64	65	66	67	68	69	70	71	72

1359	Uttar Chandipur	a	c	Yes	c	a	Yes	Yes	Yes	Yes	c	c	Yes	c	Yes
1360	Madia	a	Yes	Yes	c	a	Yes	Yes	Yes	Yes	c	c	Yes	c	Yes
1361	Bhabanipur	c	Yes	a	c	a	Yes	Yes	Yes	Yes	c	c	a	Yes	Yes
1362	Khaskol Chandipur	c	Yes	b	c	a	Yes	Yes	Yes	Yes	c	c	b	Yes	Yes
1363	Ganga Gobindapur	c	c	b	c	b	b	b	b	Yes	c	c	b	a	a
1364	Imamnagar	b	c	b	c	b	b	a	Yes	Yes	c	c	b	Yes	Yes
1365	Gonsaipur	c	c	a	c	c	Yes	Yes	a	Yes	c	c	b	b	a
1366	Jotpuran														
1367	Dakshin Chandipur	c	c	a	c	a	Yes	Yes	a	Yes	c	c	a	a	a
1368	Sattari	c	c	Yes	c	c	Yes	Yes	Yes	Yes	c	c	Yes	Yes	Yes
1369	Harishpur	b	b	a	c	c	Yes	a	Yes	b	c	a	Yes	a	
1370	Mathurapur	c	c	a	c	a	Yes	Yes	a	Yes	c	c	a	a	a
1371	Mobarakpur	c	c	a	c	c	Yes	Yes	Yes	Yes	c	c	a	a	a
1372	Barampur	c	c	a	c	c	Yes	Yes	a	Yes	c	c	a	a	a
1373	Lalapur	c	c	a	c	a	Yes	Yes	a	Yes	c	c	a	a	a
1374	Atgama	a	c	Yes	c	Yes	Yes	Yes	Yes	Yes	c	c	Yes	Yes	Yes
1375	Anandamohanpur	a	c	Yes	b	Yes	Yes	Yes	Yes	Yes	c	c	Yes	Yes	Yes
1376	Fatepur	a	c	a	c	a	a	Yes	Yes	Yes	Yes	c	a	Yes	a
1377	Ichhlampur	b	c	a	c	a	a	Yes	Yes	Yes	Yes	c	a	Yes	Yes
1378	Basudebpur	b	c	Yes	c	Yes	Yes	Yes	Yes	Yes	Yes	c	Yes	Yes	Yes
1379	Binodpur	c	c	a	c	a	Yes	Yes	Yes	Yes	c	c	a	a	a
1380	Niamatpur	c	c	Yes	c	c	Yes	Yes	Yes	Yes	c	c	Yes	Yes	Yes
1381	Phulbaria	c	c	a	c	c	Yes	Yes	a	Yes	c	c	a	a	a
1382	Nagharia	c	c	b	c	c	b	Yes	b	Yes	Yes	c	b	b	b
1383	Lakshmighat	c	a	a	c	c	a	c	a	a	c	c	a	c	a
1384	Balupur	c	c	a	c	c	a	Yes	a	Yes	c	c	Yes	a	Yes
1385	Kanaipur	c	c	Yes	c	c	Yes	Yes	Yes	Yes	c	c		Yes	a
1386	Shyampur	a	a	b	b	a	Yes	a	Yes	a	c	a	Yes	a	a
1387	Daulatpur	a	a	b	b	b	Yes	Yes	Yes	Yes	c	a	Yes	Yes	Yes
1388	Khalimpur	b	b	b	b	b	Yes	Yes	Yes	a	c	b		Yes	Yes
1389	Uttar Nazirpur	b	b	b	b	b	Yes	Yes	Yes	Yes	c	b	a	Yes	Yes
1390	Sahazalapur	b	b	b	b	b	Yes	Yes	Yes	Yes	c	b	Yes	Yes	Yes
1391	Jot Narasinha	b	b	b	b	b	Yes	a	Yes	a	c	b	a	Yes	a
1392	Daibakipur	b	b	b	b	b	Yes	Yes	Yes	Yes	c	b	b	Yes	a
1393	Khorda Jalapur	b	b	b	b	b	Yes	b	a	Yes	c	b	b	a	a
1394	Malihat	b	a	a	b	b	a	b	a	b	c	b	a	b	a
1395	Gangarampur														
1396	Pichli	c	a	a	c	c	a	c	a	c	c	c	a	c	a
1397	Uttar Lakshmipur	c	a	a	c	c	a	c	a	c	c	c	a	c	a
1398	Pyalapur														

ys,village roads, banks & credit societies
 :-Yes is given, If not available within the
 code viz; a for <5 Kms, b for 5-10 Kms
 place where facility is available is given).

Availability of miscellaneous facilities (If amenities available code -Yes is given, If not
 available within the village , the distance range code viz; a for < 5 Kms, b for 5-10 Kms
 and c for 10+ kms of nearest place where facility is available is given).

Kutchcha roads	Water bounded macadam(WBM) roads	Navigable waterway (river/canal)(NW)	Footpaths (FP)	Commercial & Co-operative Banks	ATM	Agricultural Credit Societies	Self-Help Group (SHG)	Public distribution system (PDS) shop	Mandis / Regular market	Weekly Haat	Agricultural marketing society	Integrated Child Development Scheme (Nutritional Centres)	Anganwadi Centre (Nutritional Centres)	Others (Nutritional Centres)	Name of Village	Serial Number
73	74	75	76	77	78	79	80	81	82	83	84	85	86	87	2	1

Yes	b	Yes	Yes	c	c	Yes	c	c	Yes	c	Yes	Yes	Yes	Yes	Uttar Chandipur	1359
Yes		Yes	a	c	c	Yes	c	c	a	c	Yes	Yes	Yes	Yes	Madia	1360
Yes		Yes	a	c	c	Yes	a	Yes	Yes	Yes	Yes	Yes	Yes	Yes	Bhabanipur	1361
a		Yes	c	c	c	Yes	a	Yes	Yes	c	Yes	Yes	Yes	Yes	Khaskol Chandipur	1362
Yes	a	a	c	b	c	c	a	Yes	c	b	c	a	Yes	a	Ganga Gobindapur	1363
Yes	Yes	Yes	b	c	c	Yes	b	c	a	Yes	Yes	Yes	Yes	Yes	Imamnagar	1364
Yes	a	a	Yes	a	c	c	Yes	Yes	c	a	b	Yes	c	Yes	Gonsaipur	1365
															Jotpuran	1366
Yes	a		a	c	c	Yes	a	c	b	c	c	Yes	Yes	Yes	Dakshin Chandipur	1367
Yes	Yes	a	Yes	Yes	c	Yes	Yes	Yes	Yes	Yes	Yes	Yes	Yes	Yes	Sattari	1368
Yes		Yes	b	b	Yes	Yes	c	Yes	Yes	Yes	Yes	Yes	Yes	Yes	Harishpur	1369
Yes	a	a	Yes	a	c	b	Yes	a	c	b	c	c	Yes	Yes	Mathurapur	1370
Yes	a	a	Yes	a	c	c	Yes	Yes	c	Yes	a	c	Yes	Yes	Mobarakpur	1371
Yes	a	a	Yes	a	c	c	Yes	Yes	c	a	a	c	Yes	Yes	Barampur	1372
Yes	a	a	a	c	c	Yes	a	c	a	a	c	Yes	Yes	Yes	Lalapur	1373
Yes	Yes	Yes	a	c	c	Yes	c	c	a	c	Yes	Yes	Yes	Yes	Atgama	1374
Yes	Yes	Yes	a	c	c	Yes	c	c	a	c	Yes	Yes	Yes	Yes	Anandamohanpur	1375
Yes	a		a	c	c	a	c	c	a	c	a	a	a	a	Fatepur	1376
Yes	Yes		a	c	c	Yes	c	c	a	c	Yes	Yes	Yes	Yes	Ichhlampur	1377
Yes	Yes	Yes	a	c	c	Yes	c	c	b	c	Yes	Yes	Yes	Yes	Basudebpur	1378
a	a	a	a	b	c	c	Yes	a	c	a	Yes	c	Yes	Yes	Binodpur	1379
Yes		Yes	a	c	Yes	Yes	Yes	c	Yes	c	Yes	Yes	Yes	Yes	Niamatpur	1380
Yes		Yes	a	c	Yes	Yes	Yes	c	a	c	Yes	Yes	Yes	Yes	Phulbaria	1381
Yes		Yes	b	c	Yes	Yes	Yes	c	a	Yes	Yes	Yes	Yes	Yes	Nagharia	1382
Yes	b	c	Yes	c	c	c	Yes	c	b	a	c	c	Yes	a	Lakshmighat	1383
Yes		Yes	a	c	c	Yes	a	c	a	c	Yes	Yes	Yes	Yes	Balupur	1384
Yes	Yes	Yes	c	a	c	c	Yes	c	b	a	c	Yes	Yes	c	Kanaipur	1385
Yes		a	a	a	c	a	b	c	b	b	Yes	Yes	Yes	Yes	Shyampur	1386
Yes	Yes	a	Yes	a	a	c	Yes	a	c	c	a	Yes	Yes	Yes	Daulatpur	1387
Yes	Yes	a	Yes	a	b	c	Yes	a	c	b	c	Yes	Yes	Yes	Khalimpur	1388
Yes	Yes	a	Yes	a	b	c	Yes	Yes	c	b	b	Yes	Yes	Yes	Uttar Nazirpur	1389
Yes	Yes	Yes	Yes	Yes	b	c	Yes	Yes	Yes	b	b	Yes	Yes	Yes	Sahazalapur	1390
a	a	a	Yes	a	b	c	Yes	a	c	b	b	Yes	Yes	Yes	Jot Narasinha	1391
Yes	a	Yes	a	a	b	c	a	a	c	b	b	a	a	Yes	Daibakipur	1392
a	a	Yes	a	b	c	a	a	b	b	b	b	a	Yes	Yes	Khorda Jalapur	1393
Yes	b	b	b	b	c	Yes	Yes	c	a	a	Yes	Yes	Yes	Yes	Malihat	1394
															Gangarampur	1395
Yes	b	c	Yes	c	c	c	Yes	Yes	c	a	Yes	Yes	Yes	Yes	Pichli	1396
Yes	b	c	Yes	c	c	c	Yes	c	c	a	c	a	Yes	c	Uttar Lakshmipur	1397
															Pyalapur	1398

Availability of miscellaneous facilities (If amenities available code -Yes is given, If not available within the village , the distance range code viz; a for < 5 Kms, b for 5-10 Kms and c for 10+ kms of nearest place where facility is available is given).													Availability of electricity (Yes/No)			
Serial Number	Name of Village	ASHA (Accredited Social Health Activist)	Community centre with/without TV	Sports Field,	Sports Club / Recreation Centre	Cinema / Video Hall	Public Library	Public Reading Room	Newspaper Supply	Assembly Polling station	Birth & Death Registration Office	Power Supply for Domestic Use (ED)	Power Supply for Agricultural Use (EAG)	Power Supply for Commercial Use (EC)	Power Supply for All Uses (EA)	
1	2	88	89	90	91	92	93	94	95	96	97	98	99	100	101	

1359	Uttar Chandipur	Yes	Yes	Yes	c	a	Yes	c	Yes	Yes	a	Yes	Yes	Yes	Yes
1360	Madia	Yes	Yes	a	Yes	a	c	c	Yes	Yes	a	Yes	Yes	Yes	Yes
1361	Bhabanipur	Yes	Yes	Yes	Yes	Yes	c	Yes	Yes	Yes	Yes	Yes	Yes	Yes	Yes
1362	Khaskol Chandipur	Yes	Yes	Yes	Yes	b	c	Yes	Yes	Yes	Yes	Yes	Yes	Yes	Yes
1363	Ganga Gobindapur	b	Yes	Yes	Yes	Yes	b	b	b	a	a	Yes	No	No	No
1364	Imamnagar	Yes	Yes	Yes	c	b	b	c	Yes	Yes	b	Yes	Yes	Yes	Yes
1365	Gonsaipur	Yes	Yes	Yes	a	Yes	c	a	Yes	Yes	a	Yes	Yes	Yes	Yes
1366	Jotpuran														
1367	Dakshin Chandipur	Yes	a	a	Yes	c	a	a	a	a	a	Yes	Yes	Yes	Yes
1368	Sattari	Yes	Yes	Yes	Yes	Yes	Yes	Yes	Yes	Yes	Yes	Yes	Yes	Yes	Yes
1369	Harishpur	Yes	Yes	Yes	Yes	Yes	Yes	Yes	Yes	Yes	Yes	Yes	No	No	No
1370	Mathurapur	Yes	a	a	a	c	a	a	a	a	a	Yes	Yes	Yes	Yes
1371	Mobarakpur	Yes	a	a	a	c	a	a	a	Yes	a	Yes	Yes	Yes	Yes
1372	Barampur	Yes	a	Yes	Yes	c	a	a	a	Yes	Yes	Yes	Yes	Yes	Yes
1373	Lalapur	Yes	a	Yes	Yes	c	a	a	a	Yes	a	Yes	Yes	Yes	Yes
1374	Atgama	Yes	Yes	a	c	a	a	c	Yes	Yes	a	Yes	Yes	Yes	Yes
1375	Anandamohanpur	Yes	Yes	a	c	a	a	c	Yes	Yes	a	Yes	Yes	Yes	Yes
1376	Fatepur	a	a	c	b	b	c	a	a	a	a	Yes	Yes	No	No
1377	Ichhlampur	Yes	a	a	c	b	a	c	Yes	Yes	b	Yes	Yes	Yes	Yes
1378	Basudebpur	Yes	c	b	c	b	b	c	Yes	Yes	b	Yes	Yes	Yes	Yes
1379	Binodpur	Yes	a	a	Yes	c	a	a	a	Yes	Yes	Yes	Yes	Yes	Yes
1380	Niamatpur	Yes	c	a	c	Yes	a	a	Yes	Yes	Yes	Yes	Yes	Yes	Yes
1381	Phulbaria	Yes	Yes	Yes	c	a	Yes	Yes	Yes	Yes	Yes	Yes	Yes	Yes	Yes
1382	Nagharia	Yes	c	b	c	b	b	b	Yes	Yes	b	Yes	Yes	Yes	Yes
1383	Lakshmighat	c	a	c	c	c	c	a	Yes	Yes	b	Yes	Yes	Yes	Yes
1384	Balupur	Yes	c	a	c	a	a	a	a	Yes	Yes	Yes	Yes	Yes	Yes
1385	Kanaipur	Yes	Yes	a	a	c	a	a	Yes	a	a	Yes	Yes	Yes	Yes
1386	Shyampur	Yes	b	b	b	a	b	b	a	a	a	Yes	No	No	No
1387	Daulatpur	Yes	c	a	a	a	a	a	Yes	a	a	Yes	Yes	Yes	Yes
1388	Khalimpur	Yes	Yes	a	a	b	b	b	a	Yes	a	Yes	Yes	Yes	Yes
1389	Uttar Nazirpur	Yes	Yes	a	a	b	b	b	b	a	a	Yes	Yes	Yes	Yes
1390	Sahazalapur	Yes	b	Yes	Yes	b	b	b	b	Yes	a	Yes	Yes	Yes	Yes
1391	Jot Narasinha	Yes	b	a	a	b	b	b	b	a	a	Yes	No	No	No
1392	Daibakipur	a	b	a	a	b	b	b	b	b	a	Yes	No	No	No
1393	Khorda Jalalpur	Yes	b	a	a	a	b	b	b	a	a	Yes	No	No	No
1394	Malihat	Yes	b	a	b	b	a	b	a	Yes	a	Yes	No	No	No
1395	Gangarampur														
1396	Pichli	Yes	c	a	c	c	c	c	a	Yes	b	Yes	No	No	No
1397	Uttar Lakshmipur	Yes	c	a	c	c	c	c	a	a	b	Yes	Yes	Yes	Yes
1398	Pyalapur														

Nearest Town		Land Use							
		Area under different types of land use (in hectares rounded up to one decimal place)							
Name	Distance range code i.e. a for < 5 Kms, b for 5-10 Kms and c for 10+ kms .	Forests	Area under Non-agricultural Uses	Barren and Un-cultivable land	Permanent Pastures and Other Grazing Lands	Land Under Miscellaneous Tree Crops etc.	Culturable Waste Land	Name of Village	Serial Number
102	103	104	105	106	107	108	109	2	1

MALDA TOWN	c	0	25.3	0	0	0	0	Uttar Chandipur	1359
MALDA TOWN	c	0	14.8	0	0	0	0	Madia	1360
MALDA TOWN	c	0	50.9	0	0	0	0	Bhabanipur	1361
MALDA	c	0	162.2	0	0	0	0	Khaskol Chandipur	1362
		0	21.2	0	0	0	0	Ganga Gobindapur	1363
MALDA	c	0	36.4	0	0	0	0	Imamnagar	1364
MALDA TOWN	c	0	67	0	0	0	8	Gonsaipur	1365
		0	2.8	0	0	0	0	Jotpuran	1366
MALDA TOWN	c	0	5	0	0	0	13.4	Dakshin Chandipur	1367
MALDA TOWN	c	0	80.3	0	0	0	15.8	Sattari	1368
MALDA	c	0	0	0	0	0	48.8	Harishpur	1369
MALDA TOWN	c	0	13.3	0	0	0	5.6	Mathurapur	1370
MALDA TOWN	c	0	13.3	0	0	0	253.6	Mobarakpur	1371
MALDA TOWN	c	8.4	0	0	0	0	13.6	Barampur	1372
MALDA TOWN	c	0	3.2	0	0	0	10.4	Lalapur	1373
MALDA	c	0	145	0	0	0	0	Atgama	1374
MALDA TOWN	c	0	17.7	0	0	0	0	Anandamohanpur	1375
MALDA TOWN	c	0	35	0	0	0	10.4	Fatepur	1376
MALDA	c	0	14	0	0	0	0	Ichhlampur	1377
MALDA	c	0	17	0	0	0	0	Basudebpur	1378
MALDA	c	0	8.3	0	0	0	26.9	Binodpur	1379
MALDA	c	0	478	0	0	0	0	Niamatpur	1380
ENGLISH BAZAR	c	0	143.1	0	0	0	0	Phulbaria	1381
ENGLISH BAZAR	c	0	113.4	0	0	0	8.1	Nagharia	1382
MALDA	c	0	187	0	0	0	0	Lakshmighat	1383
ENGLISH BAZAR	c	0	50	0	0	0	68.8	Balupur	1384
MALDA	c	0	250	0	0	0	19.8	Kanaipur	1385
MALDA	b	0	403.6	0	0	0	0	Shyampur	1386
MALDA	b	0	244.7	0	0	0	0	Daulatpur	1387
MALDA	b	0	111.2	0	0	0	0	Khalimpur	1388
MALDA	b	0	72.5	0	0	0	0	Uttar Nazirpur	1389
MALDA	b	0	88.4	0	0	0	0	Sahazalapur	1390
MALDA	b	0	110.4	0	0	0	0	Jot Narasinha	1391
MALDA	b	0	215.7	0	0	0	0	Daibakipur	1392
MALDA	b	0	67.5	0	0	0	0	Khorda Jalapur	1393
MALDA	b	0	119.3	0	0	0	0	Malihat	1394
MALDA	b	0	80.5	0	0	0	0	Gangarampur	1395
MALDA	c	0	120.3	0	0	0	0	Pichli	1396
MALDA	c	0	36.4	0	0	0	0	Uttar Lakshmipur	1397
		0	38.5	0	0	0	0	Pyalapur	1398

Land Use											
Area under different types of land use (in hectares rounded up to one decimal place)							Area irrigated by source (in hectare).				
Serial Number	Name of Village	Fallow lands other than current fallows	Current Fallows	Net Area Sown	Total Irrigated Land Area	Total Un-irrigated Land Area	Canals (C)	Wells/Tube-wells(W/TW)	Tanks/Lakes(T/L)	Water Falls(WF)	Others(O)
1	2	110	111	112	113	114	115	116	117	118	119

1359	Uttar Chandipur	0	0	171.8	90.8	81	0	44.5	26	0	20.2
1360	Madia	0	0	58.3	58.3	0	0	44.1	0	0	14.2
1361	Bhabanipur	0	0	283.4	141.7	141.7	0	103.2	0	0	38.5
1362	Khaskol Chandipur	0	0	231.7	127.4	104.3	0	85	8	0	34.4
1363	Ganga Gobindapur	0	0	28.3	12.2	16.2	0	12.2	0	0	0
1364	Imamnagar	0	0	45	25	20	0	20	5	0	0
1365	Gonsaipur	0	0	223.9	74.6	149.3	0	53.3	0	0	21.4
1366	Jotpuran	0	0	72	32	40	0	13.3	0	0	18.7
1367	Dakshin Chandipur	0	0	66.6	13.3	53.3	0	13.3	0	0	0
1368	Sattari	0	0	139.8	40	99.9	0	26.6	0	0	13.3
1369	Harishpur	0	0	93.1	87	6.1	0	85	2	0	0
1370	Mathurapur	0	0	80	26.6	53.4	0	26.6	0	0	0
1371	Mobarakpur	0	0	193.7	66.6	127.2	0	53.3	0	0	13.3
1372	Barampur	0	0	199.8	79.9	119.9	0	53.3	0	0	26.6
1373	Lalapur	0	0	156.6	26.6	130	0	20	0	0	6.7
1374	Atgama	0	0	151	75	76	20	55	0	0	0
1375	Anandamohanpur	0	0	59	39	20	0	39	0	0	0
1376	Fatepur	0	0	40	15	25	15	0	0	0	0
1377	Ichhlampur	0	0	22.7	20	2.7	15	5	0	0	0
1378	Basudebpur	0	0	104.3	44.5	59.8	0	44.5	0	0	0
1379	Binodpur	0	0	173.1	66.6	106.5	0	40	0	0	26.6
1380	Niamatpur	0	0	202.2	81	121.2	0	81	0	0	0
1381	Phulbaria	0	0	247.7	48.4	199.4	0	5	0	0	43.4
1382	Nagharia	0	0	707	81	626	0	25	0	0	56
1383	Lakshmighat	0	0	92	64.2	27.8	0	64.2	0	0	0
1384	Balupur	0	0	190.9	32.4	158.6	0	0	0	0	32.4
1385	Kanaipur	0	0	70	39.7	30.3	9.7	0	0	0	30
1386	Shyampur	0	0	60.7	0	60.7	0	0	0	0	0
1387	Daulatpur	0	0	4.9	0	4.9	0	0	0	0	0
1388	Khalimpur	0	0	20.4	17.2	3.2	0	17.2	0	0	0
1389	Uttar Nazirpur	0	0	0	0	0	0	0	0	0	0
1390	Sahazalapur	0	0	0	0	0	0	0	0	0	0
1391	Jot Narasinha	0	0	39.5	39.5	0	0	39.5	0	0	0
1392	Daibakipur	0	0	1.1	1.1	0	0	1.1	0	0	0
1393	Khorda Jalapur	0	0	2.2	2.2	0	0	2.2	0	0	0
1394	Malihat	0	0	60	8.2	51.8	0	8.2	0	0	0
1395	Gangarampur	0	0	72.4	0	72.4	0	0	0	0	0
1396	Pichli	0	0	104.3	20.2	84.1	0	20.2	0	0	0
1397	Uttar Lakshmipur	0	0	102.8	10	92.8	0	10	0	0	0
1398	Pyalapur	0	0	39.5	3	36.5	0	3	0	0	0

Name of three most important commodities manufactured			Name of Village	Serial Number
First	Second	Third		
120	121	122	2	1

			Uttar Chandipur	1359
			Madia	1360
Bidi			Bhabanipur	1361
			Khaskol Chandipur	1362
			Ganga Gobindapur	1363
			Imamnagar	1364
			Gonsaipur	1365
			Jotpuran	1366
			Dakshin Chandipur	1367
Bambu Busket	Gur		Sattari	1368
			Harishpur	1369
Gur	Mango Cake		Mathurapur	1370
Mango Cake			Mobarakpur	1371
Mango Cake			Barampur	1372
Mango Cake			Lalapur	1373
			Atgama	1374
			Anandamohanpur	1375
			Fatepur	1376
			Ichhlampur	1377
			Basudebpur	1378
			Binodpur	1379
			Niamatpur	1380
			Phulbaria	1381
			Nagharia	1382
			Lakshmighat	1383
			Balupur	1384
Mango Cake	Towel		Kanaipur	1385
			Shyampur	1386
			Daulatpur	1387
			Khalimpur	1388
			Uttar Nazirpur	1389
Couints Hig			Sahazalapur	1390
			Jot Narasinha	1391
			Daibakipur	1392
			Khorda Jalalpur	1393
			Malihat	1394
			Gangarampur	1395
			Pichli	1396
			Uttar Lakshmipur	1397
			Pyalapur	1398

Serial Number	Name of Village	Location code no.	Total area of the village (in hectares rounded up to one decimal place)	Total population (2011 census)	Number of households (2011 census)	Number of educational amenities available in village, the distance range code viz; a for 0-5 kms, b for 5-10 kms, c for 10+ kms of nearest place where facility is available							
						Pre-Primary school (PP)	Primary school (P)	Middle school (M)	Secondary School (S)	Senior Secondary school (SS)	Degree college of arts, science & commerce (ASC)	Engineering college(EC)	Medical college (MC)
1	2	3	4	5	6	7	8	9	10	11	12	13	14
1399	Khalilabad	313374	46.7	0	0								
1400	Nagrai	313375	89.6	897	155	1	1	b	b	b	b	b	b
1401	Shailapur	313376	414.3	2432	451	1	1	b	a	b	b	b	b
1402	Uttar Gopinathpur	313377	78.1	1240	263	1	1			a	c	c	c
1403	Jot Basanta	313378	690.9	11438	2388	4	3	1	2	a	c	c	c
1404	Narhatta	313379	66.8	1107	247	1	1	1	1	1	b	b	
1405	Jot Gopal	313380	293.6	3830	825	3	3			a	b	b	
1406	Anandipur	313381	215	4798	904	4	3	a	a	c	c	c	
1407	Uttar Gobindapur	313382	795	962	222	1	1	b	a	b	b	b	b
1408	Itakhola	313383	99.5	312	66	2	2	b	b	b	b	b	b
1409	Nima Sarai	313384	58.9	2995	643	3	2	a	a	a	b		
1410	Jatalpur	313385	69.5	2559	569	3	2	a	a	a	b	b	b
1411	Jot	313386	39.5	1479	343	1	1	a	a	a	b		
1412	Arapur	313387	138.7	3634	768	2	2	2	2	2	b		
1413	Sultanpur	313388	312.6	3063	679	2	1	a	a	a	a	a	a
1414	Nazirpur	313389	94	432	97	1	1	a	a	a	b	b	c
1415	Makdumpur (P)	313390	60.8	0	0								
1416	Pirozpur (P)	313391	202	0	0								
1417	Arazi Dilalpur	313392	59.7	0	0								
1418	Uttar Ramchandrapur (P)	313393	237.1	1934	403	2	1	1	a	a	a		
1419	Lakshampur	313394	471.4	2260	464	2	2	b	b	b	b	b	
1420	Manganpara	313395	137.2	311	78	1	1	a	a	a	c	c	c
1421	Mahajampur	313396	52.2	953	223	1	1				c	c	c
1422	Madapur	313397	742.9	7962	1703	5	5	1	1				
1423	Jot Prithwi	313398	144.4	841	197	1	1						
1424	Karmmanigram	313399	191.6	1936	456	3	3	1				b	b
1425	Naoda Bazar	313400	180.3	2150	432	2	1						
1426	Kamalpur	313401	247.9	234	43	1							
1427	Azampur	313402	104.7	353	78	a					b	b	b
1428	Chandipur	313403	145.5	2191	465	4	4	2	1	1		1	
1429	Sadullapur	313404	487.7	1784	363	2	2						
1430	Mollapara	313405	70	0	0								
1431	Hazarat Nagar	313406	77.7	186	41	1	1	1	1				
1432	Dilalpur	313407	103	1061	217	2	2						
1433	Uttar Jadupur	313408	526.7	5911	1208	1	1		a	a	a	b	
1434	Dakshin Jadupur	313409	231.9	5623	1180	2	1		1	a	a	a	b
1435	Gabgachhi	313410	276.9	1806	389	1	1		a	a	a	a	b
1436	Maheshpur (P)	313411	173.2	1178	256	1	1	1	1	a	a	b	
1437	Jagadishpur	313412	101.3	483	105	a						b	
1438	Nischintapur	313413	294.4	2808	580	3	3	1					
1439	Gopalpur	313414	89.6	2759	587	1	1		a	a	a	a	b
1440	Raypur	313415	92.3	1523	297	1	1	a	a	a	b	b	

- Village Directory

(As in 2009)

le. (If not available within the < 5 Kms, b for 5-10 Kms and c cility is available is given).										Number of Medical Amenities available. (If not available within the village , the distance range code viz; a for < 5 Kms, b for 5-10 Kms and c for 10+ kms of nearest place where facility is available is given).										Name of Village	Serial Number
Management institute (MI)	Polytechnic (Pt)	Vocational training school /ITI	Non-formal training centre (NFTC)	Special school for disabled (SSD)	Others (specify)	Community health centre (CHC)	Primary health centre (PHC)	Primary health sub centre (PHS)	Maternity and child welfare centre (MCW)	T.B. clinic (TBC)	Hospital-allopathic (HA)	Hospital-alternative medicine (HO)	Dispensary (D)	Veterinary hospital (VH)	Mobile health clinic (MHC)	Family welfare centre (FWC)					
15	16	17	18	19	20	21	22	23	24	25	26	27	28	29	30	31	2	1			
																		Khalilabad	1399		
b	b	b		c		b	b	b	b	b	b	b	b	b	b	b	b	Nagrai	1400		
b	b	b	b	b		b	b	b	a	a	b	b	b	b	b	b	b	Shailapur	1401		
c	c	c		c		c	c	c	a	a	c	c	c	c	c	c	c	Uttar Gopinathpur	1402		
c	c	c		c		c	b	1	2	2	b	b	b	b	b	b	b	Jot Basanta	1403		
	b	b		b		b	b	1	a	a	b	b	b	b	b	b	b	Narhatta	1404		
				b		b	b	b	a	a	b	b	b	b	b	b	b	Jot Gopal	1405		
	c	c		c		c	c	c	a	a	c	c	c	c	c	c	c	Anandipur	1406		
b	b	b		b		b	b	b	a	a	b	b	b	b	b	b	b	Uttar Gobindapur	1407		
b	b	b		b		b	b	b	a	a	b	b	b	b	b	b	b	Itakhola	1408		
	b	b		b				1	1	b	b	b	b	b	b	b	b	Nima Sarai	1409		
	b	a		b		b	a	b	b	b	b	b	b	b	b	b	b	Jatalpur	1410		
	b	b				b	2	b	b	b	b	b	1	b	b	b	b	Jot	1411		
	b	b		b			a	b	b	b	b	b	b	b	b	b	b	Arapur	1412		
	1	a		a		a	b	b	b	b	b	b	b	a	b	b	b	Sultanpur	1413		
	b	b		b		b	a	b	b	b	b		b	b	b	b	b	Nazirpur	1414		
																		Makdumpur (P)	1415		
																		Pirozpur (P)	1416		
																		Arazi Dilalpur	1417		
						a	a	a										Uttar Ramchandrapur (P)	1418		
b	1					b	b	1	1									Lakshmipur	1419		
c	c	c	c	c	c	b	b	a	a	b	c	b	a	a				Manganpara	1420		
c	c					c			1	c	c							Mahajampur	1421		
							2	1										Madapur	1422		
						c	c	c	c	c	c	c	c	c	c	c	c	Jot Prithwi	1423		
b	b	b																Karmmanigram	1424		
																		Naoda Bazar	1425		
																		Kamalpur	1426		
																		Azimpur	1427		
							1	1		1								Chandipur	1428		
																		Sadullapur	1429		
																		Mollapara	1430		
																		Hazarat Nagar	1431		
																		Dilalpur	1432		
	b	a		b	1	a	b	1	a	a	a		a	a		a		Uttar Jadupur	1433		
	b	a		b	a	a	b	a	a	a	a		a	a		a		Dakshin Jadupur	1434		
	b	a		b	a	a	a	a	a	a	a		a	a		a		Gabgachhi	1435		
	b	a		a	a	a	a	a	a	a	a		a	a		a		Maheshpur (P)	1436		
						a	c	a	a	a	a		a	a		a		Jagadishpur	1437		
						a	1	1	a	a	a		a	a		a		Nischintapur	1438		
		b	a	a	a	b	c	a	b	b	b		b	a		a		Gopalpur	1439		
	b	b	b	b	b	b	c	1	b	b	b		b	a		a		Raypur	1440		

Serial Number	Name of Village	Number of Non-Government Medical Amenities available.							Availability of drinking water - Yes / No							
		Charitable non Govt. hospital/Nursing home.	Medical practitioner with MBBS Degree	Medical practitioner with other degree	Medical practitioner with no degree	Traditional practitioner and faith healer .	Medicine Shop	Others	Tap water (Treated/Untreated)	Well water (Covered / Uncovered well)	Hand Pump	Tube wells / Bore well	Spring	River / Canal	Tank / Pond / Lake	Others
1	2	32	33	34	35	36	37	38	39	40	41	42	43	44	45	46
1399	Khalilabad															
1400	Nagrai	0	0	0	0	0	0	0	No	No	No	Yes	No	Yes	No	No
1401	Shailapur	0	0	0	0	0	0	0	No	No	Yes	Yes	No	Yes	No	No
1402	Uttar Gopinathpur	0	0	0	0	0	0	0	No	No	No	Yes	No	Yes	No	No
1403	Jot Basanta	0	0	0	0	0	0	0	No	No	Yes	Yes	No	Yes	No	No
1404	Narhatta	0	0	0	0	0	0	0	No	No	No	Yes	No	No	No	No
1405	Jot Gopal	0	0	0	0	0	0	0	Yes	Yes	Yes	Yes	No	Yes	Yes	No
1406	Anandipur	0	0	0	0	0	0	0	No	No	No	Yes	No	Yes	No	No
1407	Uttar Gobindapur	0	0	0	0	0	0	0	No	No	Yes	Yes	No	Yes	No	No
1408	Itakhola	0	0	0	0	0	0	0	No	No	Yes	Yes	No	Yes	No	No
1409	Nima Sarai	0	0	0	1	0	1	0	No	Yes	Yes	Yes	No	No	Yes	No
1410	Jatalpur	0	0	2	0	1	0	0	No	No	Yes	Yes	No	Yes	Yes	No
1411	Jot	0	0	0	1	0	0	0	No	No	Yes	Yes	No	Yes	Yes	No
1412	Arapur	0	0	0	0	0	0	0	No	No	Yes	Yes	No	No	Yes	No
1413	Sultanpur	0	0	0	0	0	0	0	Yes	No	Yes	Yes	No	No	Yes	No
1414	Nazirpur	0	0	0	0	0	0	0	Yes	No	Yes	Yes	No	No	Yes	No
1415	Makdumpur (P)															
1416	Pirozpur (P)															
1417	Arazi Dilalpur															
1418	Uttar Ramchandrapur (P)	0	0	0	1	1	0	0	Yes	No	Yes	Yes	No	Yes	Yes	Yes
1419	Lakshnipur	0	0	0	2	2	0	0	Yes	No	No	Yes	No	No	No	No
1420	Manganpara	0	0	0	0	0	0	0	Yes	No	Yes	No	No	Yes	Yes	No
1421	Mahajampur	0	0	0	1	1	0	0	No	No	No	Yes	No	No	Yes	No
1422	Madapur	0	0	0	2	2	0	0	No	No	Yes	Yes	No	No	No	No
1423	Jot Prithwi	0	0	0	0	1	0	0	No	No	No	Yes	No	No	No	No
1424	Karmmanigram	0	0	0	0	1	0	0	No	No	No	Yes	No	No	No	No
1425	Naoda Bazar	0	0	0	0	1	0	0	No	No	Yes	Yes	No	No	No	No
1426	Kamalpur	0	0	0	0	0	0	0	No	No	No	Yes	No	No	No	No
1427	Azimpur	0	0	0	0	0	0	0	No	No	No	Yes	No	No	No	No
1428	Chandipur	0	0	0	0	1	0	0	No	No	No	Yes	No	No	No	No
1429	Sadullapur	0	0	0	0	1	0	0	No	No	No	Yes	No	Yes	No	No
1430	Mollapara															
1431	Hazarat Nagar	0	0	0	0	0	1	0	No	No	No	Yes	No	No	No	No
1432	Dilalpur	0	0	0	0	1	0	0	No	No	No	Yes	No	No	No	No
1433	Uttar Jadupur	1	0	0	0	0	0	0	No	No	Yes	No	No	No	No	No
1434	Dakshin Jadupur	0	0	0	0	0	0	0	No	No	Yes	No	No	No	No	No
1435	Gabgachhi	0	0	0	0	0	0	0	No	No	Yes	No	No	No	No	No
1436	Maheshpur (P)	0	0	0	0	0	0	0	Yes	No	Yes	No	No	No	No	No
1437	Jagadishpur	0	0	0	0	0	0	0	Yes	No	Yes	No	No	No	No	No
1438	Nischintapur	0	0	0	0	0	0	0	Yes	No	Yes	No	No	No	No	No
1439	Gopalpur	0	0	0	0	0	0	0	Yes	No	Yes	No	No	No	No	No
1440	Raypur	0	0	0	0	0	0	0	Yes	No	Yes	No	No	No	No	No

Availability of toilet & others Yes / No				Communication and transport facilities (If amenities available code -Yes is given except for Village Pin Code ,If not available within the village , the distance range code viz; a for < 5 Kms, b for 5-10 Kms and c for 10+ kms of nearest place where facility is available is given).									
Community toilet including bath.	Community toilet excluding bath.	Rural sanitary mart or sanitary hardware outlet available near the village.	Community bio- gas or recycle of waste for productive use.	Post office(PO)	Sub post office (SPO)	Post & Telegraph office (P&TO)	Village Pin Code	Telephones (Land lines)	Public call office (PCO)	Mobile phone coverage	Name of Village	Serial Number	
47	48	49	50	51	52	53	54	55	56	57	2	1	
											Khalilabad	1399	
No	No	No	No	b	a	b	732216	a	a	a	Nagrai	1400	
No	No	No	No	b	a	b	732128	a	a	a	Shailapur	1401	
No	No	No	No	c	a	c	732206	Yes	a	a	Uttar Gopinathpur	1402	
No	No	No	No	b	Yes	b	732128	Yes	a	Yes	Jot Basanta	1403	
No	No	No	No	b	a	b	732144	a	a	a	Narhatta	1404	
No	No	No	No	b	a	b	732207	Yes	a	Yes	Jot Gopal	1405	
No	No	No	No	c	a	c	732128	a	a	a	Anandipur	1406	
No	No	No	No	b	a	b	732208	a	a	a	Uttar Gobindapur	1407	
No	No	No	No	b	a	b	732128	a	a	a	Itakhola	1408	
No	No	No	No	a	a	b	732102	Yes	Yes	Yes	Nima Sarai	1409	
No	No	No	No	b	a	b	732216	Yes	Yes	Yes	Jatalpur	1410	
No	No	No	No	b	a	b	732206	Yes	b	Yes	Jot	1411	
No	No	No	No	b	Yes	b	732143	Yes	b	Yes	Arapur	1412	
No	No	No	No	b	Yes	b	732102	Yes	Yes	Yes	Sultanpur	1413	
No	No	No	No	b	a	b	732206	Yes	a	Yes	Nazirpur	1414	
											Makdumpur (P)	1415	
											Pirozpur (P)	1416	
											Arazi Dilalpur	1417	
No	No	Yes	No	a		b	732102	Yes		Yes	Uttar Ramchandrapur (P)	1418	
No	No	Yes	No	b	b	b	732102	b	Yes	b	Lakshmipur	1419	
No	No	Yes	No	c	c	c	732208	Yes	a	Yes	Manganpara	1420	
No	No	Yes	No	b	b	b	732208	b	b	b	Mahajamapur	1421	
No	No	Yes	No	Yes		c	732208	Yes	c	b	Madapur	1422	
No	No	Yes	No	b	b	b	732143	Yes	b	b	Jot Prithwi	1423	
No	No	Yes	No	b	b	b	732209	b	b	b	Karmmanigram	1424	
No	No	Yes	No	b	b	b	732216	a	b	b	Naoda Bazar	1425	
No	No	Yes	No			b	732209	b	b	b	Kamalpur	1426	
No	No	Yes	No	a	a	a	732208	a	c	a	Azimpur	1427	
No	No	Yes	No	a	a	b	732103	a	a	a	Chandipur	1428	
No	No	No	No			b	732103	Yes	b	b	Sadullapur	1429	
											Mollapara	1430	
No	No	Yes	No	a	a	b	732208	a	a	a	Hazarat Nagar	1431	
No	No	Yes	No	a	a	a	732208	a	a	a	Dilalpur	1432	
No	No	No	No	a	a	a	732103	a	a	Yes	Uttar Jadupur	1433	
No	No	No	No	a	a	a	732103	Yes	Yes	Yes	Dakshin Jadupur	1434	
No	No	No	No	a	a	a	732103	Yes	Yes	Yes	Gabgachhi	1435	
No	No	No	No	a		b	732103	a	b	Yes	Maheshpur (P)	1436	
No	No	No	No	a		b	732103	Yes	c	Yes	Jagadishpur	1437	
No	No	No	No	a	a	a	732208	a	a	Yes	Nischintapur	1438	
No	No	No	No	a		b	732209	Yes	b	a	Gopalpur	1439	
No	No	No	No	a	a	a	732208	Yes	b	Yes	Raypur	1440	

Communication and transport facilities (If amenities available code -Yes is given except for Village Pin Code ,If not available within the village , the distance range code viz; a for < 5 Kms, b for 5-10 Kms and c for 10+ kms of nearest place where facility is available is given).												Village connected to highway (If amenities available code village , the distance range c and c for 10+ kms of nearest				
Serial Number	Name of Village	Internet cafes/ Common service centre (CSC)	Private courier facility	Bus service (Public & Private)	Railway stations	Auto/Modified Autos	Taxis and Vans	Tractors	Cycle-pulled rickshaws(Manual & Machine driven)	Carts driven by animals	Sea /River ferry service	Connected to national highway(NH)	Connected to state highway(SH)	Connected to major district road (MDR)	Connected to others district road	Pucca roads
1	2	58	59	60	61	62	63	64	65	66	67	68	69	70	71	72
1399	Khalilabad															
1400	Nagrai	b	a	a	b	b	a		a	b	a	b	a	b	b	a
1401	Shailapur	b	a	a	b	b	Yes		a	b	b	b	a	b	b	a
1402	Uttar Gopinathpur	c	c	Yes	c	c	Yes	Yes	Yes	c	c	c	a	Yes	c	a
1403	Jot Basanta	b	b	Yes	b	b	Yes	Yes	Yes	b	c	b	a	Yes	b	a
1404	Narhatta	b	b	Yes	b	b	Yes	b	Yes	b	c	b	a	b	b	a
1405	Jot Gopal	b	b	Yes	b	b	Yes	Yes	b	b	c	b	a	b	b	a
1406	Anandipur	c	a	a	a	a	a	a	a	a	c	c	c	c	c	a
1407	Uttar Gobindapur	b	a	a	b	b	Yes	b	a	b	c	b	a	b	b	b
1408	Itakhola	b	a	a	b	b	Yes		a	b	c	b	a	b	b	a
1409	Nima Sarai	b	b	b	a	b	b	Yes	Yes		c	b			Yes	Yes
1410	Jatalpur	b	b	b	b	b	a	a	Yes	b	Yes	b	a	Yes	Yes	Yes
1411	Jot	b	b	b	b	b	Yes	a	Yes	a	c	b		Yes	Yes	Yes
1412	Arapur	b	b	b	b	b	Yes	Yes	Yes	Yes	c	b		Yes	Yes	Yes
1413	Sultanpur	b	b	b	b	c	Yes	Yes	Yes	Yes	c			Yes	Yes	Yes
1414	Nazirpur	b	b	b	b	b	Yes	Yes	Yes	Yes	c	a			Yes	a
1415	Makdumpur (P)															
1416	Pirozpur (P)															
1417	Arazi Dilalpur															
1418	Uttar Ramchandrapur (P)	b	b	a	a	Yes	Yes	Yes	Yes	b	c	a	Yes		Yes	a
1419	Lakshnipur	b	b	b	b	b	a	a	Yes	Yes	c	b	a	Yes	Yes	b
1420	Manganpara	c	c	a	a	a	Yes	Yes	Yes	Yes	c	c	a		Yes	a
1421	Mahajampur	b	b	b	b	b	b	b	b	b	c				a	a
1422	Madapur	c	c	a	c	c	c				c					a
1423	Jot Prithwi	c	b	c	c	c	a	a	Yes	Yes	c			b	b	Yes
1424	Karmmanigram	b	b	b	b	b	b	b	b	b	c	b	b	b	b	a
1425	Naoda Bazar	b	b	b	b	Yes	Yes	Yes	b	b	c			Yes	Yes	b
1426	Kamalpur	a	b	b	b	b	a	b	a	b	c			Yes		a
1427	Azimpur	a	a	a	a	a	a	a	a	a	c			Yes		a
1428	Chandipur	a	a	a	a	a	a	a	a	a	c	a	a	Yes	a	a
1429	Sadullapur	b	b	Yes	c	Yes	Yes				c			Yes		b
1430	Mollapara															
1431	Hazarat Nagar	a	a	a	a	a	a	a	a	a	c	a	a	a	a	a
1432	Dilalpur	a	a	a	a	a	a	a	a	a	c	a	a	a	a	a
1433	Uttar Jadupur	a	a	a	b	a	a		Yes		c					a
1434	Dakshin Jadupur	a	a	Yes	b	a	a		Yes		c	Yes		Yes		a
1435	Gabgachhi	a	a	Yes	b	a	a		Yes		c				Yes	b
1436	Maheshpur (P)	a	b	a	a	c	Yes	Yes	Yes	Yes	Yes			Yes		Yes
1437	Jagadishpur	c	b	a	c	c	Yes	Yes	Yes	Yes	Yes	a				Yes
1438	Nischintapur	a	a	a	a	a	Yes	Yes	Yes	Yes	Yes					Yes
1439	Gopalpur	b	b	a	b	c	Yes	Yes	Yes	Yes	Yes					Yes
1440	Raypur	b	b	a	b	c	Yes	Yes	Yes	Yes	c					b

ys,village roads, banks & credit societies :-Yes is given, If not available within the code viz; a for <5 Kms, b for 5-10 Kms place where facility is available is given).														Availability of miscellaneous facilities (If amenities available code -Yes is given, If not available within the village , the distance range code viz; a for < 5 Kms, b for 5-10 Kms and c for 10+ kms of nearest place where facility is available is given).		
Kutchcha roads	Water bounded macadam(WBM) roads	Navigable waterway (river/canal)(NW)	Footpaths (FP)	Commercial & Co-operative Banks	ATM	Agricultural Credit Societies	Self-Help Group (SHG)	Public distribution system (PDS) shop	Mandis / Regular market	Weekly Haat	Agricultural marketing society	Integrated Child Development Scheme (Nutritional Centres)	Anganwadi Centre (Nutritional Centres)	Others (Nutritional Centres)	Name of Village	Serial Number
73	74	75	76	77	78	79	80	81	82	83	84	85	86	87		1
															Khalilabad	1399
Yes	b	b	b	b	b	b	Yes	b	c	a	b	b	Yes	Yes	Nagrai	1400
Yes	b	b	Yes	b	b	c	Yes	b	c	a	a	b	Yes	b	Shailapur	1401
Yes	c	a	Yes	c	c	c	a	c	c	a	c	c	Yes	Yes	Uttar Gopinathpur	1402
Yes	c	a	Yes	b	b	b	Yes	b	c	a	b	b	Yes	Yes	Jot Basanta	1403
Yes	b	a	Yes	b	b	c	Yes	Yes	c	a	a	b	Yes	b	Narhatta	1404
Yes	b	a	Yes	b	b	c	Yes	b	c	a	b	b	Yes	Yes	Jot Gopal	1405
Yes	c	a	Yes	c	b	c	Yes	Yes	b	a	a	a	Yes	Yes	Anandipur	1406
Yes	b	b		b	b	c	Yes	Yes	b	Yes	Yes	Yes	Yes	Yes	Uttar Gobindapur	1407
Yes	b	b		b	b	c	a	a	c	a	a	Yes	Yes	Yes	Itakhola	1408
Yes	Yes	Yes	Yes	b	b	c	Yes	Yes	Yes	b	b	b	Yes	Yes	Nima Sarai	1409
Yes	Yes	Yes	Yes	b	b	c	Yes	Yes	c	b	b	Yes	Yes	Yes	Jatalpur	1410
Yes	Yes	a	Yes	a	b	c	Yes	a	c	b	b	a	Yes	Yes	Jot	1411
Yes	Yes		Yes	a	b	c	Yes	Yes	Yes	b	b	b	Yes	Yes	Arapur	1412
Yes	Yes		Yes	b	b	c	Yes	a	c	b	b	b	Yes	Yes	Sultanpur	1413
Yes	Yes			a	b	c	Yes	a	c	b	b	Yes	Yes	Yes	Nazirpur	1414
															Makdumpur (P)	1415
															Pirozpur (P)	1416
															Arazi Dilalpur	1417
Yes		Yes	Yes		a	b	Yes	Yes	b	Yes	Yes	Yes	Yes	Yes	Uttar Ramchandrapur (P)	1418
a			Yes	b	b	c	b	Yes	b	Yes	Yes	a	Yes	Yes	Lakshmipur	1419
Yes	a	c	c	a	a	c	Yes	Yes	c	c	c	Yes	a	c	Manganpara	1420
a			Yes	b	b	c	Yes	Yes	b	c	Yes	Yes	Yes	Yes	Mahajampur	1421
a	a	a	Yes	b	b	c	Yes	Yes	Yes	Yes	Yes	Yes	Yes	Yes	Madapur	1422
a			Yes	b	b	c	Yes	Yes	b	Yes	Yes	Yes	Yes	Yes	Jot Prithwi	1423
a	a	b	Yes	b	b	c	Yes	Yes	b	Yes	Yes	Yes	Yes	Yes	Karmmanigram	1424
Yes		Yes	Yes			c	Yes	Yes	b	Yes	Yes	Yes	Yes	Yes	Naoda Bazar	1425
a						c	Yes	Yes	c	Yes	Yes	Yes	Yes	Yes	Kamalpur	1426
a				a	a	c	Yes	Yes	b	c	Yes	Yes	Yes	Yes	Azampur	1427
a	a	a	Yes	Yes		c	Yes	Yes	b	Yes	Yes	Yes	Yes	Yes	Chandipur	1428
Yes			Yes			c	Yes	Yes	b	Yes	Yes	Yes	Yes	Yes	Sadullapur	1429
															Mollapara	1430
Yes	a	a	a	a	a	c	Yes	Yes	b	Yes	Yes	Yes	Yes	Yes	Hazarat Nagar	1431
Yes	a	a	Yes	a	a	c	Yes	a	c	a	a	Yes	a	a	Dilalpur	1432
Yes			Yes	Yes	a	c	Yes	Yes	c	b	b	Yes	Yes	Yes	Uttar Jadupur	1433
Yes			Yes	a	a	c	Yes	a	c	b	Yes	Yes	Yes	Yes	Dakshin Jadupur	1434
Yes			Yes	a	a	c	Yes	a	c	b	Yes	Yes	Yes	Yes	Gabgachhi	1435
Yes			Yes	a	a	c	Yes	Yes	b	Yes	Yes	Yes	Yes	Yes	Maheshpur (P)	1436
Yes				a		c	Yes	Yes	c	Yes	Yes	Yes	Yes	Yes	Jagadishpur	1437
Yes			Yes	a	a	c	Yes	Yes	b	a	Yes	Yes	Yes	Yes	Nischintapur	1438
Yes			Yes	a	a	c	Yes	Yes	b	Yes	Yes	Yes	Yes	Yes	Gopalpur	1439
Yes			Yes	a	a	c	Yes	Yes	b	Yes	Yes	Yes	Yes	Yes	Raypur	1440

Availability of miscellaneous facilities (If amenities available code -Yes is given, If not available within the village , the distance range code viz; a for < 5 Kms, b for 5-10 Kms and c for 10+ kms of nearest place where facility is available is given).												Availability of electricity (Yes/No)			
Serial Number	Name of Village	ASHA (Accredited Social Health Activist)	Community centre with/without TV	Sports Field,	Sports Club / Recreation Centre	Cinema / Video Hall	Public Library	Public Reading Room	Newspaper Supply	Assembly Polling station	Birth & Death Registration Office	Power Supply for Domestic Use (ED)	Power Supply for Agricultural Use (EAG)	Power Supply for Commercial Use (EC)	Power Supply for All Uses (EA)
1	2	88	89	90	91	92	93	94	95	96	97	98	99	100	101
1399	Khalilabad														
1400	Nagrai	Yes	b	b	a	b	b	b	b	a	Yes	Yes	Yes	Yes	Yes
1401	Shailapur	Yes	b	a	b	b	a	b	a	Yes	a	Yes	Yes	Yes	Yes
1402	Uttar Gopinathpur	Yes	c	Yes	c	c	a	c	Yes	Yes	Yes	Yes	Yes	Yes	Yes
1403	Jot Basanta	Yes	b	Yes	b	b	Yes	a	Yes	Yes	Yes	Yes	Yes	Yes	Yes
1404	Narhatta	a	b	a	b	b	a	a	Yes	Yes	Yes	Yes	Yes	No	No
1405	Jot Gopal	Yes	Yes	Yes	Yes	Yes	Yes	Yes	Yes	Yes	Yes	Yes	Yes	Yes	Yes
1406	Anandipur	c	a	a	a	c	c	a	Yes	Yes	a	Yes	Yes	Yes	Yes
1407	Uttar Gobindapur	Yes	b	b	b	b	a	b	a	Yes	Yes	Yes	Yes	Yes	Yes
1408	Itakhola	a	b	a	b	b	a	b	a	a	a	Yes	Yes	Yes	Yes
1409	Nima Sarai	Yes	Yes	Yes	Yes	b	b	b	b	Yes	a	Yes	Yes	Yes	Yes
1410	Jatalpur	Yes	b	a	a	b	b	b	b	Yes	a	Yes	Yes	Yes	Yes
1411	Jot	Yes	b	b	b	b	a	a	a	Yes	Yes	Yes	Yes	Yes	Yes
1412	Arapur	Yes	b	Yes	Yes	b	Yes	Yes	b	Yes	a	Yes	Yes	Yes	Yes
1413	Sultanpur	Yes	b	Yes	b	b	b	b	Yes	a	a	Yes	Yes	Yes	Yes
1414	Nazirpur	Yes	b	b	b	b	b	a	a	a	a	Yes	Yes	Yes	Yes
1415	Makdumpur (P)														
1416	Pirozpur (P)														
1417	Arazi Dilalpur														
1418	Uttar Ramchandrapur (P)	Yes	Yes	Yes	Yes	Yes	Yes	Yes	Yes	Yes	Yes	Yes	Yes	Yes	Yes
1419	Lakshmipur	Yes	Yes	Yes	Yes	Yes	Yes	Yes	Yes	b	Yes	Yes	Yes	Yes	Yes
1420	Manganpara	Yes	c	Yes	c	c	a	a	Yes	a	a	Yes	Yes	Yes	Yes
1421	Mahajampur	Yes	Yes	Yes	Yes	Yes	Yes	Yes	Yes	Yes	Yes	Yes	Yes	Yes	Yes
1422	Madapur	Yes	Yes	Yes	Yes	Yes	Yes	Yes	Yes	Yes	Yes	Yes	Yes	Yes	Yes
1423	Jot Prithwi	Yes	Yes	Yes	Yes	Yes	Yes	Yes	Yes	Yes	Yes	Yes	No	No	No
1424	Karmmanigram	Yes	Yes	Yes	Yes	Yes	Yes	Yes	Yes	Yes	Yes	Yes	Yes	Yes	Yes
1425	Naoda Bazar	Yes	Yes	Yes	Yes	Yes	Yes	Yes	Yes	Yes	Yes	Yes	Yes	Yes	Yes
1426	Kamalpur	Yes	Yes	Yes	Yes	Yes	Yes	Yes	Yes	Yes	Yes	Yes	Yes	Yes	Yes
1427	Azimpur	Yes	Yes	Yes	Yes	Yes	Yes	Yes	Yes	Yes	Yes	Yes	Yes	Yes	Yes
1428	Chandipur	Yes	Yes	Yes	Yes	Yes	Yes	Yes	Yes	Yes	Yes	Yes	Yes	Yes	Yes
1429	Sadullapur	Yes	Yes	Yes	Yes	Yes	Yes	Yes	Yes	Yes	Yes	Yes	Yes	Yes	Yes
1430	Mollapara														
1431	Hazarat Nagar	Yes	Yes	Yes	Yes	Yes	Yes	Yes	Yes	Yes	Yes	Yes	Yes	Yes	Yes
1432	Dilalpur	a	a	a	a	a	a	a	a	a	a	Yes	Yes	Yes	Yes
1433	Uttar Jadupur	a	Yes	a	a	a	a	a	Yes	Yes	a	Yes	Yes	Yes	Yes
1434	Dakshin Jadupur	a	Yes	a	a	a	a	a	Yes	Yes	Yes	Yes	Yes	Yes	Yes
1435	Gabgachhi	a	Yes	Yes	a	a	a	a	Yes	Yes	a	Yes	Yes	Yes	Yes
1436	Maheshpur (P)	Yes	Yes	Yes	Yes	Yes	Yes	Yes	Yes	Yes	Yes	Yes	Yes	Yes	Yes
1437	Jagadishpur	Yes	Yes	Yes	Yes	Yes	Yes	Yes	Yes	Yes	Yes	Yes	Yes	Yes	Yes
1438	Nischintapur	Yes	a	Yes	Yes	Yes	Yes	Yes	Yes	Yes	a	Yes	Yes	Yes	Yes
1439	Gopalpur	Yes	Yes	Yes	Yes	Yes	Yes	Yes	Yes	Yes	Yes	Yes	Yes	Yes	Yes
1440	Raypur	Yes	Yes	Yes	Yes	Yes	Yes	Yes	Yes	Yes	Yes	Yes	Yes	Yes	Yes

Nearest Town		Land Use							
		Area under different types of land use (in hectares rounded up to one decimal place)							
Name	Distance range code i.e. a for < 5 Kms, b for 5-10 Kms and c for 10+ kms .	Forests	Area under Non-agricultural Uses	Barren and Un-cultivable land	Permanent Pastures and Other Grazing Lands	Land Under Miscellaneous Tree Crops etc.	Culturable Waste Land	Name of Village	Serial Number
102	103	104	105	106	107	108	109	2	1
		0	25.8	0	0	0	0	Khalilabad	1399
MALDA	b	0	5.7	0	0	0	0	Nagrai	1400
MALDA	b	0	98	0	0	0	0	Shailapur	1401
MALDA	c	0	44.1	0	0	0	0	Uttar Gopinathpur	1402
MALDA	b	0	54.9	0	0	0	0	Jot Basanta	1403
MALDA	b	0	25.6	0	0	0	0	Narhatta	1404
MALDA	b	0	97.7	0	0	0	0	Jot Gopal	1405
MALDA	b	0	81.6	0	0	0	0	Anandipur	1406
MALDA	b	0	372	0	0	0	0	Uttar Gobindapur	1407
MALDA	b	0	15.3	0	0	0	0	Itakhola	1408
MALDA	b	0	58.9	0	0	0	0	Nima Sarai	1409
MALDA	b	0	69.5	0	0	0	0	Jatalpur	1410
MALDA	b	0	39.5	0	0	0	0	Jot	1411
MALDA TOWN	b	0	138.7	0	0	0	0	Arapur	1412
MALDA	a	0	305.9	0	0	0	0	Sultanpur	1413
MALDA TOWN	b	0	94	0	0	0	0	Nazirpur	1414
		0	42.8	0	0	0	0	Makdumpur (P)	1415
		0	152	0	0	0	0	Pirozpur (P)	1416
		0	19.7	0	0	0	0	Arazi Dilalpur	1417
MALDA	a	0	81	0	0	0	0	Uttar Ramchandrapur (P)	1418
MALDA	a	0	0	0	0	0	16	Lakshmipur	1419
MALDA	c	0	66.4	0	0	0	0.2	Manganpara	1420
MALDA	b	0	0	0	0	0	12.1	Mahajamapur	1421
MALDA	b	0	0	0	0	0	242.9	Madapur	1422
MALDA	c	0	0	0	0	0	24.9	Jot Prithwi	1423
MALDA	b	0	0	0	0	0	42.5	Karmmanigram	1424
MALDA	b	0	0	0	0	0	37.1	Naoda Bazar	1425
MALDA	b	0	178.4	0	0	0	0	Kamalpur	1426
MALDA	b	0	11.2	0	0	0	0	Azimpur	1427
MALDA	b	0	77.4	0	0	0	0	Chandipur	1428
MALDA	b	0	244.8	0	0	0	0	Sadullapur	1429
MALDA	b	0	18	0	0	0	0	Mollapara	1430
MALDA	b	0	27.5	0	0	0	0	Hazarat Nagar	1431
ENGLISH BAZAR	a	0	0.8	0	0	0	5	Dilalpur	1432
MALDA TOWN	b	0	226.7	0	0	0	0	Uttar Jadupur	1433
ENGLISH BAZAR	b	0	91.9	0	0	0	0	Dakshin Jadupur	1434
MALDA TOWN	a	0	42	0	0	0	0	Gabgachhi	1435
MALDA	a	0	93.2	0	0	0	0	Maheshpur (P)	1436
MALDA TOWN	a	0	11.3	0	0	0	0	Jagadishpur	1437
MALDA TOWN	b	0	6.8	0	0	0	0	Nischintapur	1438
MALDA TOWN	a	0	38	0	0	0	2	Gopalpur	1439
MALDA TOWN	a	0	16	0	0	0	8.1	Raypur	1440

Land Use												
Area under different types of land use (in hectares rounded up to one decimal place)								Area irrigated by source (in hectare).				
Serial Number	Name of Village	Fallow lands other than current fallows	Current Fallows	Net Area Sown	Total Irrigated Land Area	Total Un-irrigated Land Area	Canals (C)	Wells/Tube-wells(W/TW)	Tanks/Lakes(T/L)	Water Falls(WF)	Others(O)	
1	2	110	111	112	113	114	115	116	117	118	119	
1399	Khalilabad	0	0	20.9	7.5	13.4	0	7.5	0	0	0	
1400	Nagrai	0	0	83.9	0	83.9	0	0	0	0	0	
1401	Shailapur	0	0	316.3	205.8	110.5	0	205.8	0	0	0	
1402	Uttar Gopinathpur	0	0	34	14	20	0	14	0	0	0	
1403	Jot Basanta	0	0	636	446	190	0	446	0	0	0	
1404	Narhatta	0	0	41.2	36	5.2	0	36	0	0	0	
1405	Jot Gopal	0	0	195.8	100.5	95.4	0	100.5	0	0	0	
1406	Anandipur	0	0	133.4	55	78.4	0	55	0	0	0	
1407	Uttar Gobindapur	0	0	423	56	367	0	56	0	0	0	
1408	Itakhola	0	0	84.2	70.4	13.8	0	70.4	0	0	0	
1409	Nima Sarai	0	0	0	0	0	0	0	0	0	0	
1410	Jatalpur	0	0	0	0	0	0	0	0	0	0	
1411	Jot	0	0	0	0	0	0	0	0	0	0	
1412	Arapur	0	0	0	0	0	0	0	0	0	0	
1413	Sultanpur	0	0	6.7	6.7	0	0	6.7	0	0	0	
1414	Nazirpur	0	0	0	0	0	0	0	0	0	0	
1415	Makdumpur (P)	0	0	18	0	18	0	0	0	0	0	
1416	Pirozpur (P)	0	0	50	0	50	0	0	0	0	0	
1417	Arazi Dilalpur	0	0	40	10	30	0	0	0	0	10	
1418	Uttar Ramchandrapur (P)	0	0	156.1	60.7	95.4	0	60.7	0	0	0	
1419	Lakshnipur	0	0	455.4	447.4	8	0	446.4	1	0	0	
1420	Manganpara	0	0	70.6	40.5	30.1	20	20.5	0	0	0	
1421	Mahajampur	0	0	40.1	30	10.1	0	27	3	0	0	
1422	Madapur	0	0	500	461.5	38.5	1	458.5	2	0	0	
1423	Jot Prithwi	0	0	119.4	107.3	12.2	1	104.3	2	0	0	
1424	Karmmanigram	0	0	149.1	48.6	100.6	1	45.6	2	0	0	
1425	Naoda Bazar	0	0	143.2	25.1	118.1	0	23.1	2	0	0	
1426	Kamalpur	0	0	69.5	27	42.5	0	25	2	0	0	
1427	Azimpur	0	0	93.5	53	40.5	0	50	3	0	0	
1428	Chandipur	0	0	68.1	60	8.1	0	60	0	0	0	
1429	Sadullapur	0	0	242.9	242.9	0	1	239.9	2	0	0	
1430	Mollapara	0	0	52	52	0	0	50	2	0	0	
1431	Hazarat Nagar	0	0	50.2	42	8.2	0	40	2	0	0	
1432	Dilalpur	0	0	97.2	76.9	20.2	1	73.9	2	0	0	
1433	Uttar Jadupur	0	0	300	280	20	0	280	0	0	0	
1434	Dakshin Jadupur	0	0	140	110	30	0	110	0	0	0	
1435	Gabgachhi	0	0	234.9	219.9	15	0	219.9	0	0	0	
1436	Maheshpur (P)	0	0	80	20	60	0	20	0	0	0	
1437	Jagadishpur	0	0	90	86	4	0	76	10	0	0	
1438	Nischintapur	0	0	287.6	268.2	19.4	0	221	23	0	24.2	
1439	Gopalpur	0	0	49.6	39.6	10	0	0	0	0	39.6	
1440	Raypur	0	0	68.2	6	62.2	0	0	6	0	0	

Name of three most important commodities manufactured			Name of Village	Serial Number
First	Second	Third		
120	121	122	2	1

Mango Cake	Bamboo Bucket		Khalilabad	1399
			Nagrai	1400
			Shailapur	1401
			Uttar Gopinathpur	1402
			Jot Basanta	1403
			Narhatta	1404
			Jot Gopal	1405
			Anandipur	1406
			Uttar Gobindapur	1407
			Itakhola	1408
			Nima Sarai	1409
			Jatalpur	1410
			Jot	1411
			Arapur	1412
			Sultanpur	1413
			Nazirpur	1414
			Makdumpur (P)	1415
			Pirozpur (P)	1416
			Arazi Dilalpur	1417
			Uttar Ramchandrapur (P)	1418
			Lakshmipur	1419
			Manganpara	1420
			Mahajamapur	1421
			Madapur	1422
			Jot Prithwi	1423
			Karmmanigram	1424
			Naoda Bazar	1425
			Kamalpur	1426
			Azimpur	1427
			Chandipur	1428
			Sadullapur	1429
			Mollapara	1430
			Hazarat Nagar	1431
			Dilalpur	1432
			Uttar Jadupur	1433
			Dakshin Jadupur	1434
			Gabgachhi	1435
			Maheshpur (P)	1436
			Jagadishpur	1437
			Nischintapur	1438
			Gopalpur	1439
			Raypur	1440

Serial Number	Name of Village	Location code no.	Total area of the village (in hectares rounded up to one decimal place)	Total population (2011 census)	Number of households (2011 census)	Number of educational amenities available in village, the distance range code viz; a for 0-5 kms, b for 5-10 kms, c for 10+ kms of nearest place where facility is available							
						7	8	9	10	11	12	13	14
1	2	3	4	5	6	Pre-Primary school (PP)	Primary school (P)	Middle school (M)	Secondary School (S)	Senior Secondary school (SS)	Degree college of arts, science & commerce (ASC)	Engineering college(EC)	Medical college (MC)
1441	Gobindapur	313416	168.1	2641	520	2	2	a	b	b	b	b	
1442	Kumarpur	313417	182.1	1842	374	1	1	a	a	b	b	b	b
1443	Krishnapur	313418	77.2	384	78	2	2	a	a	a	a	b	
1444	Nrisimhapur	313419	64.9	0	0								
1445	Moslempur	313420	353.8	1517	296	1	1	1	a	b	b	b	c
1446	Krishna Prasad Nij	313421	72.8	749	148	1	1	a	b	b	b	b	c
1447	Bara Phulbari	313422	346.3	4854	1000	3	2	1	1	a	b	b	b
1448	Tiakati	313423	368.3	4378	890	3	3	1	1	b	b	c	c
1449	Purana Guamalati	313424	110.6	86	19	1	a		a	b	b	c	c
1450	Arazi Phulbari	313425	62.1	375	95	a	a		a	b	b	c	c
1451	Barachak	313426	66.4	807	179	1	1		a	b	b	c	c
1452	Dharampur	313427	148.2	0	0								
1453	Naya Guamalati	313428	73.1	110	21	a							
1454	Gopinathpur	313429	55.3	0	0								
1455	Byaspurarazi	313430	76.3	324	68	1	1		b	a	b	c	c
1456	Ramchandrapur	313431	54.2	1177	274	2	1		1		c	c	c
1457	Byaspur Arazi Inlis	313432	156.6	0	0								
1458	Byaspur	313433	76.9	67	14	1	1		a	a	b	c	c
1459	Dariadaha	313434	62.7	0	0								
1460	Daigram	313435	97.8	0	0								
1461	Tantipara	313436	153.4	1718	350	1	1	b	b	b	c	c	c
1462	Gani Bahadurkhan	313437	96.3	214	36	a	a	b	b	b			
1463	Bahadurpur	313438	65.4	214	44	a							
1464	Phulbari	313439	41	0	0								
1465	Kishanpur	313440	94	1	1	b							
1466	Phulbari Arazi	313441	307.4	2205	475	1	1						
1467	Golahat	313442	53.8	0	0								
1468	Jamalpur	313443	294.2	0	0								
1469	Poramadia	313444	215.7	0	0								
1470	Nazirkhani Arazi	313445	207.5	943	183	1	2	1					
1471	Bholanathpur	313446	93.1	1606	359	2	2						
1472	Ramkeli	313447	52.2	1601	317	2	1		1				
1473	Badulyabari	313448	54.3	591	113	1	1						
1474	Kanakpur	313449	80.5	724	136	1	1						
1475	Chandangar	313450	60.9	85	18	b							
1476	Paschim Nazirkhani Arazi	313451	41.5	0	0								
1477	Gani Bahadurkhan Arazi Inlish	313452	93.4	450	95	1	1						
1478	Khirki	313453	47.7	1106	224	2	2	a	a	a			
1479	Mahadipur	313454	113.7	8638	1778	4	4	2	2	1			
1480	Parbatipur	313455	42.8	508	98	1	1						
1481	Chauka Para	313456	134.6	0	0								
1482	Nazir Khani	313457	336.3	408	94	1	1						

- Village Directory

(As in 2009)

le. (If not available within the < 5 Kms, b for 5-10 Kms and c cility is available is given).						Number of Medical Amenities available. (If not available within the village , the distance range code viz; a for < 5 Kms, b for 5-10 Kms and c for 10+ kms of nearest place where facility is available is given).						Name of Village	Serial Number					
Management institute (MI)	Polytechnic (Pt)	Vocational training school /ITI	Non-formal training centre (NFTC)	Special school for disabled (SSD)	Others (specify)	Community health centre (CHC)	Primary health centre (PHC)	Primary health sub centre (PHS)	Maternity and child welfare centre (MCW)	T.B. clinic (TBC)	Hospital-allopathic (HA)			Hospital-alternative medicine (HO)	Dispensary (D)	Veterinary hospital (VH)	Mobile health clinic (MHC)	Family welfare centre (FWC)
15	16	17	18	19	20	21	22	23	24	25	26	27	28	29	30	31	2	1
b	b	a	a	a	a	a	c	a	a	a	a	a	a	a	a	a	Gobindapur	1441
	c	b	b	b	b	b	c	a	b	b	b	b	b	b		b	Kumarpur	1442
b	a		a	a	a	a	c	a	a	a	a	a	a	a	a	a	Krishnapur	1443
																	Nrisimhapur	1444
	c	b		b	b	b	c	a	b	b	b	b	b	b		b	Moslempur	1445
c	b		b	b	b	b	c	b	b	b	b	b	b	b		b	Krishna Prasad Nij	1446
c	b		b	b	b	b	c	b	b	b	b	b	b	b		b	Bara Phulbari	1447
c	c	b	c	b	b	c	b	a	b	b	b		b	b		b	Tiakati	1448
c	c	b		b	b	b	a	a	b	b	b		b	b		b	Purana Guamalati	1449
c	b	b	c	a	b	b	a	b	b	b	b	b	b	b		b	Arazi Phulbari	1450
c	c	b		c	a	b	c	a	b	b	b		b	b		b	Barachak	1451
																	Dharampur	1452
																	Naya Guamalati	1453
																	Gopinathpur	1454
c	c	b		c	b	b	a	a	a	b	b		b	b		b	Byaspurarazi	1455
c	c	c	c														Ramchandrapur	1456
																	Byaspur Arazi Inlis	1457
c	c	b		c	b	b	a	b	b	b	b		b	b		b	Byaspur	1458
																	Dariadaha	1459
																	Daigram	1460
	c	c	b	c		c	c	c	c	c	c	c	c	c	c	c	Tantipara	1461
																	Gani Bahadurkhan	1462
																	Bahadurpur	1463
																	Phulbari	1464
								1									Kishanpur	1465
																	Phulbari Arazi	1466
																	Golihat	1467
																	Jamalpur	1468
																	Poramadia	1469
																	Nazirkhani Arazi	1470
																	Bholanathpur	1471
									1	1				1	2	2	Ramkeli	1472
																	Badulyabari	1473
						c	c	b	b	c	c			c			Kanakpur	1474
																	Chandangar	1475
																	Paschim Nazirkhani Arazi	1476
																	Gani Bahadurkhan Arazi Inlish	1477
						a	a		1	1	a	a		a	a	a	Khirki	1478
								1		1							Mahadipur	1479
											1						Parbatipur	1480
																	Chauka Para	1481
																	Nazir Khani	1482

Serial Number	Name of Village	Number of Non-Government Medical Amenities available.							Availability of drinking water - Yes / No							
		Charitable non Govt. hospital/Nursing home.	Medical practitioner with MBBS Degree	Medical practitioner with other degree	Medical practitioner with no degree	Traditional practitioner and faith healer .	Medicine Shop	Others	Tap water (Treated/Untreated)	Well water (Covered / Uncovered well)	Hand Pump	Tube wells / Bore well	Spring	River / Canal	Tank / Pond / Lake	Others
1	2	32	33	34	35	36	37	38	39	40	41	42	43	44	45	46
1441	Gobindapur	0	0	0	0	0	0	0	Yes	No	Yes	No	No	No	No	No
1442	Kumarpur	0	0	0	0	0	0	0	Yes	No	Yes	No	No	No	Yes	No
1443	Krishnapur	0	0	0	0	0	0	0	Yes	No	Yes	No	No	No	Yes	No
1444	Nrisimhapur															
1445	Moslempur	0	0	0	0	0	0	0	Yes	No	Yes	No	No	No	Yes	No
1446	Krishna Prasad Nij	0	0	0	0	0	0	0	No	No	Yes	No	No	No	Yes	No
1447	Bara Phulbari	0	0	0	0	0	0	0	No	No	Yes	No	No	No	Yes	No
1448	Tiakati	0	0	0	0	0	0	0	No	No	No	No	No	No	No	No
1449	Purana Guamalati	0	0	0	0	0	0	0	No	No	Yes	No	No	No	No	No
1450	Arazi Phulbari	0	0	0	0	0	0	0	No	No	Yes	No	No	No	No	No
1451	Barachak	0	0	0	0	0	0	0	No	No	Yes	No	No	No	No	No
1452	Dharampur															
1453	Naya Guamalati	0	0	0	0	0	0	0	No	No	No	No	No	No	No	No
1454	Gopinathpur															
1455	Byaspurarazi	0	0	0	0	0	0	0	No	No	Yes	No	No	Yes	No	No
1456	Ramchandrapur	0	0	0	0	0	0	0	No	No	Yes	No	No	No	No	No
1457	Byaspur Arazi Inlis															
1458	Byaspur	0	0	0	0	0	0	0	No	No	Yes	No	No	No	No	No
1459	Dariadaha															
1460	Daigram															
1461	Tantipara	0	0	0	0	0	0	0	No	No	No	No	No	No	Yes	No
1462	Gani Bahadurkhan	0	0	0	0	0	0	0	No	No	No	No	No	No	No	No
1463	Bahadurpur	0	0	0	0	0	0	0	No	No	No	Yes	No	No	No	No
1464	Phulbari															
1465	Kishanpur	0	0	0	0	0	0	0	No	No	No	No	No	No	No	No
1466	Phulbari Arazi	0	0	0	0	0	0	0	No	No	No	No	No	No	No	No
1467	Golahat															
1468	Jamalpur															
1469	Poramadia															
1470	Nazirkhani Arazi	0	0	0	0	0	0	0	No	No	No	No	No	No	No	No
1471	Bholanathpur	0	0	0	0	0	0	0	No	Yes	No	No	No	No	No	No
1472	Ramkeli	0	0	0	2	0	0	0	No	No	No	Yes	No	No	No	No
1473	Badulyabari	0	0	0	0	0	0	0	No	No	No	No	No	No	No	No
1474	Kanakpur	0	0	0	0	0	0	0	No	Yes	Yes	No	No	No	No	No
1475	Chandangar	0	0	0	0	0	0	0	No	Yes	Yes	No	No	No	No	No
1476	Paschim Nazirkhani Arazi															
1477	Gani Bahadurkhan Arazi Inlish	0	0	0	0	0	0	0	No	No	Yes	No	No	No	No	No
1478	Khirkhi	0	0	0	0	0	0	0	No	Yes	Yes	No	No	No	No	No
1479	Mahadipur	0	0	0	0	0	0	0	No	No	Yes	Yes	No	No	No	No
1480	Parbatipur	0	0	0	0	0	0	0	No	No	Yes	No	No	No	No	No
1481	Chauka Para															
1482	Nazir Khani	0	0	0	0	0	0	0	No	Yes	Yes	No	No	No	No	No

Availability of toilet & others Yes / No				Communication and transport facilities (If amenities available code -Yes is given except for Village Pin Code ,If not available within the village , the distance range code viz; a for < 5 Kms, b for 5-10 Kms and c for 10+ kms of nearest place where facility is available is given).								
Community toilet including bath.	Community toilet excluding bath.	Rural sanitary mart or sanitary hardware outlet available near the village.	Community bio- gas or recycle of waste for productive use.	Post office(PO)	Sub post office (SPO)	Post & Telegraph office (P&TO)	Village Pin Code	Telephones (Land lines)	Public call office (PCO)	Mobile phone coverage	Name of Village	Serial Number
47	48	49	50	51	52	53	54	55	56	57	2	1
No	No	No	No	a	a	a	732103	a	Yes	b	Gobindapur	1441
No	No	No	No	b	a	b	732209	Yes	b	Yes	Kumarpur	1442
No	No	No	No	a	a	b	732209	a	b	Yes	Krishnapur	1443
											Nrisimhapur	1444
No	No	No	No	b		b	732216	a	b	Yes	Moslempur	1445
No	No	No	No	Yes		c	732209	Yes	b	Yes	Krishna Prasad Nij	1446
No	No	No	No			c	732208			Yes	Bara Phulbari	1447
No	No	No	No	b	Yes	b	732144	Yes	Yes	Yes	Tiakati	1448
No	No	No	No	b	a	b	732208	Yes	a	Yes	Purana Guamalati	1449
No	No	No	No	b	a	b	732208	b	b	Yes	Arazi Phulbari	1450
No	No	No	No	b	a	b	732216	a	a	Yes	Barachak	1451
											Dharampur	1452
No	No	No	No			b	732209	Yes	b	a	Naya Guamalati	1453
											Gopinathpur	1454
No	No	No	No	b	a	b	732208	Yes	Yes	Yes	Byaspurarazi	1455
No	No	No	No			b	732102	Yes	b	b	Ramchandrapur	1456
											Byaspur Arazi Inlis	1457
No	No	No	No	b	a	b	732208	Yes	a	Yes	Byaspur	1458
											Dariadaha	1459
											Daigram	1460
No	No	No	No	b	a	b	732216	a	a	Yes	Tantipara	1461
No	No	No	No			c	732144	Yes	b	a	Gani Bahadurkhan	1462
No	No	No	No			c	732208	a	c	Yes	Bahadurpur	1463
											Phulbari	1464
No	No	No	No			b	732206	Yes	b	a	Kishanpur	1465
No	No	No	No			c	732208	Yes	b	b	Phulbari Arazi	1466
											Golahat	1467
											Jamalpur	1468
											Poramadia	1469
No	No	No	No		Yes	c	732211	Yes	b	a	Nazirkhani Arazi	1470
No	No	No	No		Yes	b	732208	Yes	b	Yes	Bholanathpur	1471
No	No	No	No		Yes	Yes	732216	Yes	b	Yes	Ramkeli	1472
No	No	No	No			c	732208	Yes	b	b	Badulyabari	1473
No	No	No	No	b	a	b	732209	Yes	Yes	a	Kanakupur	1474
No	No	No	No			b	732206	Yes	b	a	Chandangar	1475
											Paschim Nazirkhani Arazi	1476
No	No	No	No			b	732144	Yes	b	c	Gani Bahadurkhan Arazi Inlish	1477
No	No	No	No	a	a	b	732209	Yes	b	Yes	Khirki	1478
No	No	Yes	No			c	732216	Yes	c	c	Mahadipur	1479
No	No	No	No			c	732208	Yes	b	b	Parbatipur	1480
											Chauka Para	1481
No	No	No	No			b	732208	Yes	b	b	Nazir Khani	1482

Communication and transport facilities (If amenities available code -Yes is given except for Village Pin Code ,If not available within the village , the distance range code viz; a for < 5 Kms, b for 5-10 Kms and c for 10+ kms of nearest place where facility is available is given).													Village connected to highway (If amenities available code village , the distance range c and c for 10+ kms of nearest				
Serial Number	Name of Village	Internet cafes/ Common service centre (CSC)	Private courier facility	Bus service (Public & Private)	Railway stations	Auto/Modified Autos	Taxis and Vans	Tractors	Cycle-pulled rickshaws(Manual & Machine driven)	Carts driven by animals	Sea /River ferry service	Connected to national highway(NH)	Connected to state highway(SH)	Connected to major district road (MDR)	Connected to others district road	Pucca roads	
1	2	58	59	60	61	62	63	64	65	66	67	68	69	70	71	72	
1441	Gobindapur	c	c	a	c	c	Yes	Yes	Yes	Yes	Yes	a	a			a	
1442	Kumarpur	b	b	a	b	c	a	Yes	Yes	Yes	c					a	
1443	Krishnapur	b	b	b	b	c	a	Yes	Yes	Yes	c					Yes	
1444	Nrisimhapur																
1445	Moslempur	b	b	a	b	b	a	Yes	Yes	Yes	Yes					Yes	
1446	Krishna Prasad Nij	c	b	a	c	c	a	Yes	Yes	Yes	Yes	a		a		Yes	
1447	Bara Phulbari	b	b	a	b	b	a	Yes	Yes	Yes	c			Yes		Yes	
1448	Tiakati	b	b	b	a	b	b		Yes		c	Yes				a	
1449	Purana Guamalati	b	b	b	Yes	b	b		Yes		c	Yes	a			a	
1450	Arazi Phulbari	b	b	a	a	b	Yes		a		c	a				b	
1451	Barachak	b	b	a	b	b	b				c	a				a	
1452	Dharampur																
1453	Naya Guamalati	c	b	a	c	c	a				c	Yes				a	
1454	Gopinathpur																
1455	Byaspurarazi	b	b	a	a	b	a		a		c	Yes	a			a	
1456	Ramchandrapur	c	b	a	c	b	a				c	Yes			Yes	b	
1457	Byaspur Arazi Inlis																
1458	Byaspur	b	b	a	a	b	a				c	Yes		a		a	
1459	Dariadaha																
1460	Daigram																
1461	Tantipara	c	c	a	c	c	Yes				c	c	c	Yes	a	a	
1462	Gani Bahadurkhan	b	b	b	c	b	b				c			Yes		b	
1463	Bahadurpur	b	b	a	a	c	a	b	Yes	b	c					a	
1464	Phulbari																
1465	Kishanpur	c	b	b	c	c	a				c					a	
1466	Phulbari Arazi	c	b	b	c	c	a				c			Yes		b	
1467	Golahat																
1468	Jamalpur																
1469	Poramadia																
1470	Nazirkhani Arazi	b	b	a	c	a	a				c			Yes		a	
1471	Bholanathpur	b	b	a	c	b	b				c			Yes		a	
1472	Ramkeli	b	b	Yes	c	b	Yes				c				Yes	Yes	
1473	Badulyabari	b	b	b	c	b	a				c					a	
1474	Kanakpur	b	Yes	a	c	c	b				c	b			Yes	a	
1475	Chandangar	b	b	b	c	c	a				c			Yes	Yes	a	
1476	Paschim Nazirkhani Arazi																
1477	Gani Bahadurkhan Arazi Inlish	b	b	b	c	b	a				c				Yes	a	
1478	Khirki	c	b	a	c	b	Yes		Yes	Yes	c				Yes	b	
1479	Mahadipur	c	c	Yes	c	Yes	Yes	Yes	Yes	Yes	c	b		b	Yes	Yes	
1480	Parbatipur	c	b	a	c	b	a				c			Yes		b	
1481	Chauka Para																
1482	Nazir Khani	c	b	a	c	b	a				c			Yes	Yes	b	

ys,village roads, banks & credit societies :-Yes is given, If not available within the code viz; a for <5 Kms, b for 5-10 Kms place where facility is available is given).													Availability of miscellaneous facilities (If amenities available code -Yes is given, If not available within the village , the distance range code viz; a for < 5 Kms, b for 5-10 Kms and c for 10+ kms of nearest place where facility is available is given).			
73	74	75	76	77	78	79	80	81	82	83	84	85	86	87	Name of Village	Serial Number
Yes			Yes	a	a	c	Yes	Yes	b	Yes	Yes	Yes	Yes	Yes	Gobindapur	1441
Yes			Yes	b	b	c	Yes	Yes	c	Yes	Yes	Yes	Yes	Yes	Kumarpur	1442
Yes				a	a	c	Yes	Yes	b	b	Yes	Yes	Yes	Yes	Krishnapur	1443
															Nrisimhapur	1444
Yes			Yes	a	a	c	Yes	Yes	c	b	Yes	Yes	Yes	Yes	Moslempur	1445
Yes				b	b	c	Yes	Yes	c	b	Yes	Yes	Yes	Yes	Krishna Prasad Nij	1446
Yes	Yes	Yes	Yes	a	b	c	Yes	Yes	Yes	b	Yes	Yes	Yes	Yes	Bara Phulbari	1447
b			Yes	b	b	c	Yes	a	b	b	c	Yes	Yes	Yes	Tiakati	1448
Yes				b	b	c	Yes	b	c	a	a	Yes	Yes	Yes	Purana Guamalati	1449
Yes				a	b	c	Yes	a	c	b	c	a	a	Yes	Arazi Phulbari	1450
Yes				a	b	c	Yes	a	c	b	c	Yes	Yes	Yes	Barachak	1451
															Dharampur	1452
b						c	Yes	Yes	c	Yes	Yes	Yes	Yes	Yes	Naya Guamalati	1453
															Gopinathpur	1454
Yes				b	b	c	Yes	a	c	a	c	Yes	Yes	Yes	Byaspurarazi	1455
Yes			Yes			c	Yes	Yes	b	Yes	Yes	Yes	Yes	Yes	Ramchandrapur	1456
															Byaspur Arazi Inlis	1457
Yes				a	b	c	Yes	a	c	a	c	Yes	Yes	Yes	Byaspur	1458
															Dariadaha	1459
															Daigram	1460
Yes			Yes			c	Yes	Yes	c	Yes	Yes	Yes	Yes	Yes	Tantipara	1461
Yes						c	Yes	Yes	b	Yes	Yes	Yes	Yes	Yes	Gani Bahadurkhan	1462
Yes		Yes	Yes			c	Yes	Yes	b	Yes	Yes	Yes	Yes	Yes	Bahadurpur	1463
															Phulbari	1464
Yes						c	Yes	Yes	b	Yes	Yes	Yes	Yes	Yes	Kishanpur	1465
a			Yes			b	Yes	Yes	b	Yes	Yes	Yes	Yes	Yes	Phulbari Arazi	1466
															Golahat	1467
															Jamalpur	1468
															Poramadia	1469
a						c	Yes	Yes	c	Yes	Yes	Yes	Yes	Yes	Nazirkhani Arazi	1470
a			Yes			c	Yes	Yes	b	Yes	Yes	Yes	Yes	Yes	Bholanathpur	1471
Yes			Yes			c	Yes	Yes	Yes	Yes	Yes	Yes	Yes	Yes	Ramkeli	1472
Yes						c	Yes	Yes	c	Yes	Yes	Yes	Yes	Yes	Badulyabari	1473
Yes						c	Yes	Yes	c	Yes	Yes	Yes	Yes	Yes	Kanakpur	1474
Yes						c	Yes	Yes	c	Yes	Yes	Yes	Yes	Yes	Chandangar	1475
															Paschim Nazirkhani Arazi	1476
Yes						c	Yes	Yes	c	Yes	Yes	Yes	Yes	Yes	Gani Bahadurkhan Arazi Inlish	1477
Yes			Yes			c	Yes	Yes	c	a	Yes	Yes	Yes	Yes	Khirki	1478
Yes			Yes	Yes	c	Yes	Yes	Yes	c	Yes	Yes	Yes	Yes	Yes	Mahadipur	1479
Yes						c	Yes	Yes	c	Yes	Yes	Yes	Yes	Yes	Parbatipur	1480
															Chauka Para	1481
Yes						c	Yes	Yes	c	Yes	Yes	Yes	Yes	Yes	Nazir Khani	1482

Availability of miscellaneous facilities (If amenities available code -Yes is given, If not available within the village , the distance range code viz; a for < 5 Kms, b for 5-10 Kms and c for 10+ kms of nearest place where facility is available is given).													Availability of electricity (Yes/No)			
Serial Number	Name of Village	ASHA (Accredited Social Health Activist)	Community centre with/without TV	Sports Field,	Sports Club / Recreation Centre	Cinema / Video Hall	Public Library	Public Reading Room	Newspaper Supply	Assembly Polling station	Birth & Death Registration Office	Power Supply for Domestic Use (ED)	Power Supply for Agricultural Use (EAG)	Power Supply for Commercial Use (EC)	Power Supply for All Uses (EA)	
1	2	88	89	90	91	92	93	94	95	96	97	98	99	100	101	
1441	Gobindapur	Yes	Yes	Yes	Yes	Yes	Yes	Yes	Yes	Yes	Yes	Yes	Yes	Yes	Yes	
1442	Kumarpur	Yes	Yes	Yes	Yes	Yes	Yes	Yes	Yes	Yes	Yes	Yes	Yes	Yes	Yes	
1443	Krishnapur	Yes	Yes	Yes	Yes	Yes	Yes	Yes	Yes	Yes	Yes	Yes	Yes	Yes	Yes	
1444	Nrisimhapur															
1445	Moslempur	Yes	Yes	Yes	Yes	Yes	Yes	Yes	Yes	Yes	Yes	Yes	Yes	Yes	Yes	
1446	Krishna Prasad Nij	Yes	Yes	Yes	Yes	Yes	Yes	Yes	Yes	Yes	Yes	Yes	Yes	Yes	Yes	
1447	Bara Phulbari	Yes	Yes	Yes	Yes	Yes	Yes	Yes	Yes	Yes	Yes	Yes	Yes	Yes	Yes	
1448	Tiakati	Yes	Yes	a	b	b	b	b	Yes	Yes	a	Yes	Yes	Yes	Yes	
1449	Purana Guamalati	a	b	a	b	b	b	b	a	a	Yes	Yes	Yes	Yes	Yes	
1450	Arazi Phulbari	a	b	a	b	b	b	b	a	a	Yes	Yes	Yes	Yes	Yes	
1451	Barachak	a	b	a	b	b	b	a	Yes	a	Yes	Yes	Yes	Yes	Yes	
1452	Dharampur															
1453	Naya Guamalati	Yes	Yes	Yes	Yes	Yes	Yes	Yes	Yes	Yes	Yes	Yes	No	No	No	
1454	Gopinathpur															
1455	Byaspurarazi	Yes	b	a	b	b	a	a	Yes	Yes	a	Yes	Yes	Yes	Yes	
1456	Ramchandrapur	Yes	Yes	Yes	Yes	Yes	Yes	Yes	Yes	Yes	Yes	Yes	Yes	Yes	Yes	
1457	Byaspur Arazi Inlis															
1458	Byaspur	Yes	b	a	b	b	a	a	Yes	Yes	a	Yes	Yes	Yes	Yes	
1459	Dariadaha															
1460	Daigram															
1461	Tantipara	Yes	Yes	Yes	Yes	Yes	Yes	Yes	Yes	Yes	Yes	Yes	No	No	No	
1462	Gani Bahadurkhan	Yes	Yes	Yes	Yes	Yes	Yes	Yes	Yes	Yes	Yes	Yes	No	No	No	
1463	Bahadurpur	Yes	Yes	Yes	Yes	Yes	Yes	Yes	Yes	Yes	Yes	Yes	No	No	No	
1464	Phulbari															
1465	Kishanpur	Yes	Yes	Yes	Yes	Yes	Yes	Yes	Yes	Yes	Yes	Yes	No	No	No	
1466	Phulbari Arazi	Yes	Yes	Yes	Yes	Yes	Yes	Yes	Yes	Yes	Yes	Yes	No	No	No	
1467	Golahat															
1468	Jamalpur															
1469	Poramadia															
1470	Nazirkhani Arazi	Yes	Yes	Yes	Yes	Yes	Yes	Yes	Yes	Yes	Yes	Yes	No	No	No	
1471	Bholanathpur	Yes	Yes	Yes	Yes	Yes	Yes	Yes	Yes	Yes	Yes	Yes	Yes	Yes	Yes	
1472	Ramkeli	Yes	Yes	Yes	Yes	Yes	Yes	Yes	Yes	Yes	Yes	Yes	Yes	Yes	Yes	
1473	Badulyabari	Yes	Yes	Yes	Yes	Yes	Yes	Yes	Yes	Yes	Yes	Yes	No	No	No	
1474	Kanakpur	Yes	Yes	Yes	Yes	Yes	Yes	Yes	Yes	Yes	Yes	Yes	Yes	Yes	Yes	
1475	Chandangar	Yes	Yes	Yes	Yes	Yes	Yes	Yes	Yes	Yes	Yes	Yes	Yes	Yes	Yes	
1476	Paschim Nazirkhani Arazi															
1477	Gani Bahadurkhan Arazi Inlish	Yes	Yes	Yes	Yes	Yes	Yes	Yes	Yes	Yes	Yes	Yes	Yes	Yes	Yes	
1478	Khirki	Yes	Yes	Yes	Yes	Yes	Yes	Yes	Yes	Yes	Yes	Yes	Yes	Yes	Yes	
1479	Mahadipur	Yes	Yes	Yes	Yes	c	a	a	Yes	Yes	Yes	Yes	Yes	Yes	Yes	
1480	Parbatipur	Yes	Yes	Yes	Yes	Yes	Yes	Yes	Yes	Yes	Yes	Yes	No	No	No	
1481	Chauka Para															
1482	Nazir Khani	Yes	Yes	Yes	Yes	Yes	Yes	Yes	Yes	Yes	Yes	Yes	Yes	Yes	Yes	

Nearest Town		Land Use							
		Area under different types of land use (in hectares rounded up to one decimal place)							
Name	Distance range code i.e. a for < 5 Kms, b for 5-10 Kms and c for 10+ kms .	Forests	Area under Non-agricultural Uses	Barren and Un-cultivable land	Permanent Pastures and Other Grazing Lands	Land Under Miscellaneous Tree Crops etc.	Culturable Waste Land	Name of Village	Serial Number
102	103	104	105	106	107	108	109	2	1
MALDA TOWN	b	0	1.7	0	0	0	2	Gobindapur	1441
MALDA TOWN	b	0	94.3	0	0	0	0	Kumarpur	1442
MALDA TOWN	b	0	23.2	0	0	0	1.6	Krishnapur	1443
		0	6.8	0	0	0	1.2	Nrisimhapur	1444
MALDA TOWN	b	0	21.8	0	0	0	1.2	Moslempur	1445
MALDA TOWN	b	0	8.1	0	0	0	2	Krishna Prasad Nij	1446
MALDA TOWN	a	0	37	0	0	0	24	Bara Phulbari	1447
MALDA	b	0	100	0	0	0	0	Tiakati	1448
MALDA	b	0	25	0	0	0	0.5	Purana Guamalati	1449
MALDA TOWN	b	0	10	0	0	0	0	Arazi Phulbari	1450
MALDA	b	0	11	0	0	0	0	Barachak	1451
		0	10	0	0	0	0	Dharampur	1452
MALDA	b	0	6	0	0	0	0	Naya Guamalati	1453
		0	9	0	0	0	0	Gopinathpur	1454
ENGLISH BAZAR	b	0	13	0	0	0	0	Byaspurarazi	1455
MALDA	b	0	8	0	0	0	0	Ramchandrapur	1456
		0	61.6	0	0	0	0	Byaspur Arazi Inlis	1457
MALDA	b	0	12	0	0	0	0	Byaspur	1458
		0	7	0	0	0	0	Dariadaha	1459
		0	39.8	0	0	0	0	Daigram	1460
MALDA	b	0	42	0	0	0	0	Tantipara	1461
MALDA	b	0	39.3	0	0	0	0	Gani Bahadurkhan	1462
ENGLISH BAZAR	c	0	65.4	0	0	0	0	Bahadurpur	1463
		0	20	0	0	0	0	Phulbari	1464
ENGLISH BAZAR	c	0	0.4	0	0	0	0	Kishanpur	1465
MALDA	b	0	32.4	0	0	0	0	Phulbari Arazi	1466
		0	1.8	0	0	0	0	Golahat	1467
		0	74.2	0	0	0	0	Jamalpur	1468
		0	65.7	0	0	0	0	Poramadia	1469
MALDA	c	0	62.5	0	0	0	0	Nazirkhani Arazi	1470
MALDA	b	0	40.1	0	0	0	0	Bholanathpur	1471
MALDA	b	0	7.2	0	0	0	0	Ramkeli	1472
ENGLISH BAZAR	c	0	4.3	0	0	0	0	Badulyabari	1473
MALDA	b	0	5.5	0	0	0	0	Kanakpur	1474
MALDA	c	0	46.8	0	0	0	0	Chandangar	1475
		0	27.3	0	0	0	0	Paschim Nazirkhani Arazi	1476
ENGLISH BAZAR	c	0	2.1	0	0	0	0	Gani Bahadurkhan Arazi Inlish	1477
MALDA	c	0	1.4	0	0	0	0	Khirki	1478
MALDA	c	1.2	78.2	0	0	0	0	Mahadipur	1479
MALDA	c	0	30.6	0	0	0	0	Parbatipur	1480
		0	106.3	0	0	0	0	Chauka Para	1481
MALDA	c	0	307.9	0	0	0	0	Nazir Khani	1482

Land Use												
Area under different types of land use (in hectares rounded up to one decimal place)							Area irrigated by source (in hectare).					
Serial Number	Name of Village	Fallow lands other than current fallows	Current Fallows	Net Area Sown	Total Irrigated Land Area	Total Un-irrigated Land Area	Canals (C)	Wells/Tube-wells(W/TW)	Tanks/Lakes(T/L)	Water Falls(WF)	Others(O)	
1	2	110	111	112	113	114	115	116	117	118	119	
1441	Gobindapur	0	0	164.4	80	84.4	0	79	1	0	0	
1442	Kumarpur	0	0	87.8	71	16.8	0	1	5	0	65	
1443	Krishnapur	0	0	52.4	51.6	0.8	0	41.6	10	0	0	
1444	Nrisimhapur	0	0	56.9	55.2	1.7	0	45.2	10	0	0	
1445	Moslempur	0	0	330.8	268.8	62	0	253.8	15	0	0	
1446	Krishna Prasad Nij	0	0	62.7	60	2.7	0	41	15	0	4	
1447	Bara Phulbari	0	0	285.3	280	5.3	0	200	20	0	60	
1448	Tiakati	0	0	268.3	238.3	30	0	238.3	0	0	0	
1449	Purana Guamalati	0	0	85.1	70.1	15	0	70.1	0	0	0	
1450	Arazi Phulbari	0	0	52.1	45.1	7	0	45.1	0	0	0	
1451	Barachak	0	0	55.4	46.4	9	0	46.4	0	0	0	
1452	Dharampur	0	0	138.2	118.2	20	0	118.2	0	0	0	
1453	Naya Guamalati	0	0	67.1	7.1	60	0	7.1	0	0	0	
1454	Gopinathpur	0	0	46.3	41.3	5	0	41.3	0	0	0	
1455	Byaspurarazi	0	0	63.3	56.3	7	0	56.3	0	0	0	
1456	Ramchandrapur	0	0	46.2	22.2	24	0	22.2	0	0	0	
1457	Byaspur Arazi Inlis	0	0	95	55	40	0	10	15	0	30	
1458	Byaspur	0	0	64.9	60.9	4	0	60.9	0	0	0	
1459	Dariadaha	0	0	55.7	49.7	6	0	49.7	0	0	0	
1460	Daigram	0	0	58	38	20	0	7	10	0	21	
1461	Tantipara	0	0	111.4	61	50.4	0	12	20	0	29	
1462	Gani Bahadurkhan	0	0	57	32	25	0	10	0	0	22	
1463	Bahadurpur	0	0	0	0	0	0	0	0	0	0	
1464	Phulbari	0	0	21	16	5	0	16	0	0	0	
1465	Kishanpur	0	0	93.7	0	93.7	0	0	0	0	0	
1466	Phulbari Arazi	0	0	275	100	175	0	45	25	0	30	
1467	Golahat	0	0	52	32	20	0	15	7	0	10	
1468	Jamalpur	0	0	220	160	60	0	40	0	0	120	
1469	Poramadia	0	0	150	80	70	0	30	0	0	50	
1470	Nazirkhani Arazi	0	0	145	85	60	0	80	5	0	0	
1471	Bholanathpur	0	0	53	28	25	0	18	10	0	0	
1472	Ramkeli	0	0	45	40	5	0	30	10	0	0	
1473	Badulyabari	0	0	50	0	50	0	0	0	0	0	
1474	Kanakpur	0	0	75	70	5	0	30	20	0	20	
1475	Chandangar	0	0	14.2	10.1	4	0	10.1	0	0	0	
1476	Paschim Nazirkhani Arazi	0	0	14.2	10.1	4	0	10.1	0	0	0	
1477	Gani Bahadurkhan Arazi Inlish	0	0	91.2	1.2	90	0	1.2	0	0	0	
1478	Khirki	0	0	46.3	5.4	40.9	0	5.4	0	0	0	
1479	Mahadipur	0	0	34.4	14.1	20.2	0	6.1	4	0	4	
1480	Parbatipur	0	0	12.2	4	8.1	0	0	4	0	0	
1481	Chauka Para	0	0	28.4	20.2	8.1	0	20.2	0	0	0	
1482	Nazir Khani	0	0	28.3	8.1	20.2	0	0	8.1	0	0	

Name of three most important commodities manufactured			Name of Village	Serial Number
First	Second	Third		
120	121	122	2	1

			Gobindapur	1441
			Kumarpur	1442
			Krishnapur	1443
			Nrisimhapur	1444
			Moslempur	1445
			Krishna Prasad Nij	1446
			Bara Phulbari	1447
			Tiakati	1448
			Purana Guamalati	1449
			Arazi Phulbari	1450
			Barachak	1451
			Dharampur	1452
			Naya Guamalati	1453
			Gopinathpur	1454
			Byaspurarazi	1455
			Ramchandrapur	1456
			Byaspur Arazi Inlis	1457
			Byaspur	1458
			Dariadaha	1459
			Daigram	1460
			Tantipara	1461
			Gani Bahadurkhan	1462
			Bahadurpur	1463
			Phulbari	1464
			Kishanpur	1465
			Phulbari Arazi	1466
			Golahat	1467
			Jamalpur	1468
			Poramadia	1469
			Nazirkhani Arazi	1470
			Bholanathpur	1471
Cow Milk	Product		Ramkeli	1472
			Badulyabari	1473
			Kanakpur	1474
			Chandangar	1475
			Paschim Nazirkhani Arazi	1476
			Gani Bahadurkhan Arazi Inlish	1477
			Khirki	1478
			Mahadipur	1479
			Parbatipur	1480
			Chauka Para	1481
			Nazir Khani	1482

Serial Number	Name of Village	Location code no.	Total area of the village (in hectares rounded up to one decimal place)	Total population (2011 census)	Number of households (2011 census)	Number of educational amenities available in village, the distance range code viz; a for 0-5 kms, b for 5-10 kms, c for 10+ kms of nearest place where facility is available							
						7	8	9	10	11	12	13	14
1	2	3	4	5	6	Pre-Primary school (PP)	Primary school (P)	Middle school (M)	Secondary School (S)	Senior Secondary school (SS)	Degree college of arts, science & commerce (ASC)	Engineering college(EC)	Medical college (MC)
1483	Bilbari	313458	53.5	623	133	b							
1484	Majhagar	313459	316.1	0	0								
1485	Tentulia	313460	65.1	0	0								
1486	Ghurnimadia	313461	102.4	0	0								
1487	Satgada	313462	48	301	59	b					c	c	c
1488	Arazi Nazirkhani	313463	70.3	0	0								
1489	Uttar Umarpur	313464	98.5	711	168		2	1					
1490	Garmahali	313465	63	225	44		1	1					
Block T O T A L :			23961.7	242797	52009	187	167	37	28	11	0	3	0

- Village Directory

(As in 2009)

le. (If not available within the < 5 Kms, b for 5-10 Kms and c cility is available is given).										Number of Medical Amenities available. (If not available within the village , the distance range code viz; a for < 5 Kms, b for 5-10 Kms and c for 10+ kms of nearest place where facility is available is given).										Name of Village	Serial Number
Management institute (MI)	Polytechnic (Pt)	Vocational training school /ITI	Non-formal training centre (NFTC)	Special school for disabled (SSD)	Others (specify)	Community health centre (CHC)	Primary health centre (PHC)	Primary health sub centre (PHS)	Maternity and child welfare centre (MCW)	T.B. clinic (TBC)	Hospital-allopathic (HA)	Hospital-alternative medicine (HO)	Dispensary (D)	Veterinary hospital (VH)	Mobile health clinic (MHC)	Family welfare centre (FWC)					
15	16	17	18	19	20	21	22	23	24	25	26	27	28	29	30	31	2	1			
																	Bilbari	1483			
																	Majhagar	1484			
																	Tentulia	1485			
																	Ghurnimadia	1486			
																	Satgada	1487			
																	Arazi Nazirkhani	1488			
																	Uttar Umarpur	1489			
																	Garmahali	1490			
																	3 : Block T O T A L				

c c

1

Serial Number	Name of Village	Number of Non-Government Medical Amenities available.							Availability of drinking water - Yes / No								
		Charitable non Govt. hospital/Nursing home.	Medical practitioner with MBBS Degree	Medical practitioner with other degree	Medical practitioner with no degree	Traditional practitioner and faith healer .	Medicine Shop	Others	Tap water (Treated/Untreated)	Well water (Covered / Uncovered well)	Hand Pump	Tube wells / Bore well	Spring	River / Canal	Tank / Pond / Lake	Others	
1	2	32	33	34	35	36	37	38	39	40	41	42	43	44	45	46	
1483	Bilbari	0	0	0	0	0	0	0	No	No	Yes	No	No	No	No	No	
1484	Majhagar																
1485	Tentulia																
1486	Ghurnimadia																
1487	Satgada	0	0	0	0	0	0	0	No	No	Yes	No	No	No	No	No	
1488	Arazi Nazirkhani																
1489	Uttar Umarpur	0	0	0	0	0	0	0	No	Yes	Yes	No	No	No	No	No	
1490	Garmahali	0	0	0	0	0	0	0	No	No	Yes	No	No	No	No	No	
Block T O T A L :		1	1	6	28	16	14	2	35	26	81	50	0	36	40	1	

Availability of toilet & others Yes / No				Communication and transport facilities (If amenities available code -Yes is given except for Village Pin Code ,If not available within the village , the distance range code viz; a for < 5 Kms, b for 5-10 Kms and c for 10+ kms of nearest place where facility is available is given).									
Community toilet including bath.	Community toilet excluding bath.	Rural sanitary mart or sanitary hardware outlet available near the village.	Community bio- gas or recycle of waste for productive use.	Post office(PO)	Sub post office (SPO)	Post & Telegraph office (P&TO)	Village Pin Code	Telephones (Land lines)	Public call office (PCO)	Mobile phone coverage	Name of Village	Serial Number	
47	48	49	50	51	52	53	54	55	56	57	2	1	
No	No	No	No			b	732208	Yes	b	b	Bilbari	1483	
											Majhagar	1484	
											Tentulia	1485	
											Ghurnimadia	1486	
No	No	No	No			b	732103	Yes	b	b	Satgada	1487	
											Arazi Nazirkhani	1488	
No	No	No	No	Yes	Yes		732216	Yes	b	b	Uttar Umarpur	1489	
No	No	No	No			b	732216	Yes	b	Yes	Garmahali	1490	
0	0	23	1	4	18	2	108	65	20	65	: Block T O T A L		

Communication and transport facilities (If amenities available code -Yes is given except for Village Pin Code ,If not available within the village , the distance range code viz; a for < 5 Kms, b for 5-10 Kms and c for 10+ kms of nearest place where facility is available is given).												Village connected to highway (If amenities available code viz; a for < 5 Kms, b for 5-10 Kms and c for 10+ kms of nearest place where facility is available is given).				
Serial Number	Name of Village	Internet cafes/ Common service centre (CSC)	Private courier facility	Bus service (Public & Private)	Railway stations	Auto/Modified Autos	Taxis and Vans	Tractors	Cycle-pulled rickshaws(Manual & Machine driven)	Carts driven by animals	Sea /River ferry service	Connected to national highway(NH)	Connected to state highway(SH)	Connected to major district road (MDR)	Connected to others district road	Pucca roads
1	2	58	59	60	61	62	63	64	65	66	67	68	69	70	71	72
1483	Bilbari	b	b	b	c	b	b				c				Yes	b
1484	Majhagar															
1485	Tentulia															
1486	Ghurnimadia															
1487	Satgada	c	b	b	b	c	a				c			Yes		a
1488	Arazi Nazirkhani															
1489	Uttar Umarpur	b	b	Yes	c	c	Yes			Yes	c					Yes
1490	Garmahali	b	b	a	c	c	a				c				Yes	Yes
Block T O T A L :		0	4	18	1	7	54	49	55	49	12	7	9	34	36	35

ys,village roads, banks & credit societies :-Yes is given, If not available within the code viz; a for <5 Kms, b for 5-10 Kms place where facility is available is given).													Availability of miscellaneous facilities (If amenities available code -Yes is given, If not available within the village , the distance range code viz; a for < 5 Kms, b for 5-10 Kms and c for 10+ kms of nearest place where facility is available is given).			
Kutchcha roads	Water bounded macadam(WBM) roads	Navigable waterway (river/canal)(NW)	Footpaths (FP)	Commercial & Co-operative Banks	ATM	Agricultural Credit Societies	Self-Help Group (SHG)	Public distribution system (PDS) shop	Mandis / Regular market	Weekly Haat	Agricultural marketing society	Integrated Child Development Scheme (Nutritional Centres)	Anganwadi Centre (Nutritional Centres)	Others (Nutritional Centres)	Name of Village	Serial Number
73	74	75	76	77	78	79	80	81	82	83	84	85	86	87		1
Yes						c	Yes	Yes	c	Yes	Yes	Yes	Yes	Yes	Bilbari	1483
															Majhagar	1484
															Tentulia	1485
															Ghurnimadia	1486
Yes						c	Yes	Yes	c	Yes	Yes	Yes	Yes	Yes	Satgada	1487
															Arazi Nazirkhani	1488
Yes						c	Yes	Yes	c	Yes	Yes	Yes	Yes	Yes	Uttar Umarpur	1489
Yes						c	Yes	Yes	c	Yes	Yes	Yes	Yes	Yes	Garmahali	1490
91	17	11	67	6	0	5	100	66	9	45	54	82	100	99	: Block T O T A L	

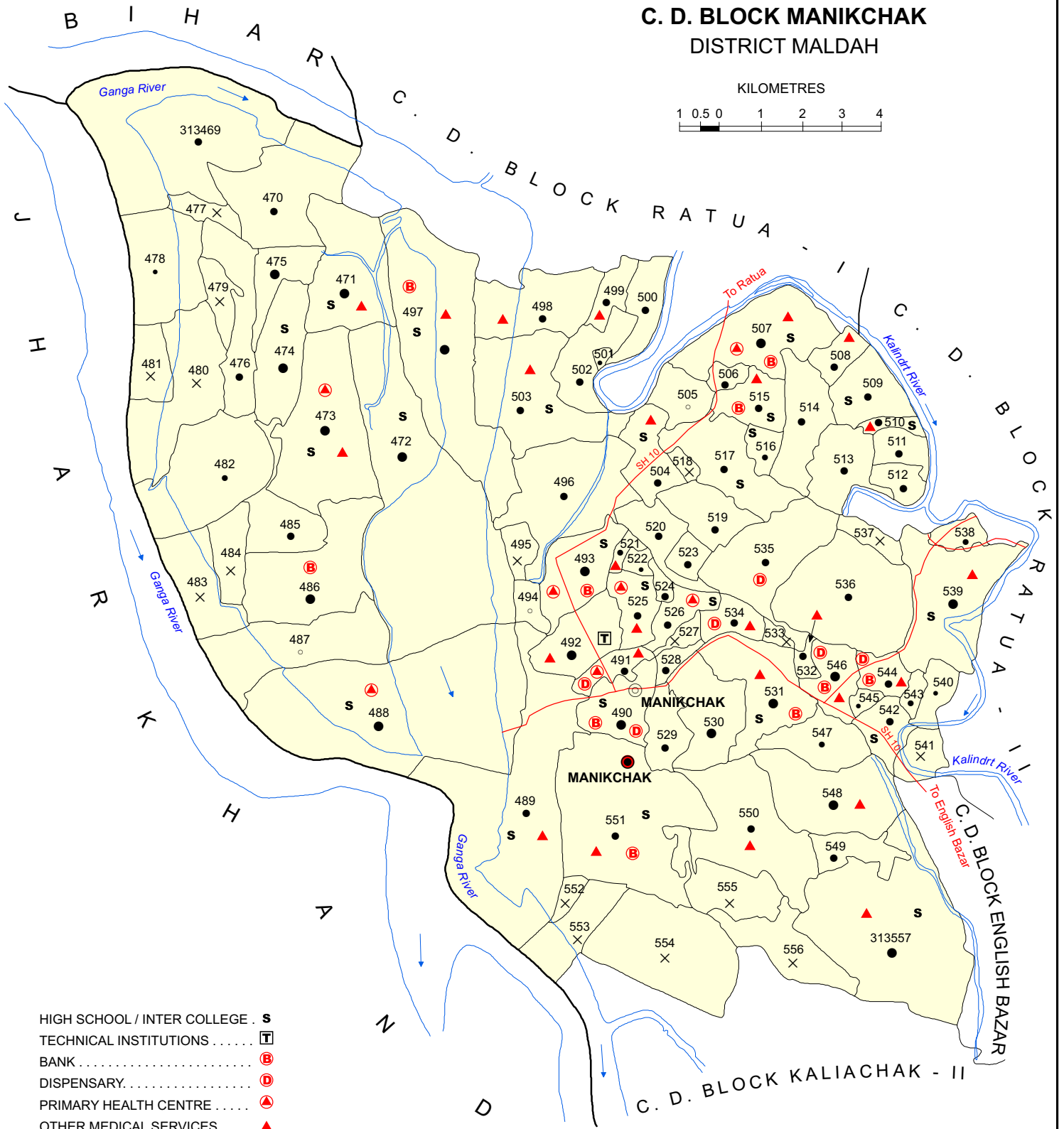
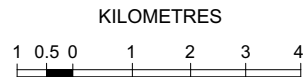
Availability of miscellaneous facilities (If amenities available code -Yes is given, If not available within the village , the distance range code viz; a for < 5 Kms, b for 5-10 Kms and c for 10+ kms of nearest place where facility is available is given).												Availability of electricity (Yes/No)			
Serial Number	Name of Village	ASHA (Accredited Social Health Activist)	Community centre with/without TV	Sports Field,	Sports Club / Recreation Centre	Cinema / Video Hall	Public Library	Public Reading Room	Newspaper Supply	Assembly Polling station	Birth & Death Registration Office	Power Supply for Domestic Use (ED)	Power Supply for Agricultural Use (EAG)	Power Supply for Commercial Use (EC)	Power Supply for All Uses (EA)
1	2	88	89	90	91	92	93	94	95	96	97	98	99	100	101
1483	Bilbari	Yes	Yes	Yes	Yes	Yes	Yes	Yes	Yes	Yes	Yes	Yes	Yes	Yes	Yes
1484	Majhagar														
1485	Tentulia														
1486	Ghurnimadia														
1487	Satgada	Yes	Yes	Yes	Yes	Yes	Yes	Yes	Yes	Yes	Yes	Yes	Yes	Yes	Yes
1488	Arazi Nazirkhani														
1489	Uttar Umarpur	Yes	Yes	Yes	Yes	Yes	Yes	Yes	Yes	Yes	Yes	Yes	Yes	Yes	Yes
1490	Garmahali	Yes	Yes	Yes	Yes	Yes	Yes	Yes	Yes	Yes	Yes	Yes	Yes	Yes	Yes
Block T O T A L :		94	65	65	59	51	51	51	76	87	61	108	90	88	88

Nearest Town		Land Use								
		Area under different types of land use (in hectares rounded up to one decimal place)								
Name	Distance range code i.e. a for < 5 Kms, b for 5-10 Kms and c for 10+ kms .	Forests	Area under Non-agricultural Uses	Barren and Un-cultivable land	Permanent Pastures and Other Grazing Lands	Land Under Miscellaneous Tree Crops etc.	Culturable Waste Land	Name of Village	Serial Number	
102	103	104	105	106	107	108	109	2	1	
MALDA	c	0	41.4	0	0	0	0	Bilbari	1483	
		0	275.6	0	0	0	0	Majhagar	1484	
		0	53	0	0	0	0	Tentulia	1485	
		0	81.3	0	0	0	0	Ghurmimadia	1486	
ENGLISH BAZAR	c	0	8	0	0	0	0	Satgada	1487	
		0	38	0	0	0	8.1	Arazi Nazirkhani	1488	
MALDA	c	0	86.4	0	0	0	0	Uttar Umarpur	1489	
MALDA	c	0	52.8	0	0	0	0	Garmahali	1490	
0	0	9.6	8839.5	0	0	0	934.6	: Block T O T A L		

Land Use												
Area under different types of land use (in hectares rounded up to one decimal place)								Area irrigated by source (in hectare).				
Serial Number	Name of Village	Fallow lands other than current fallows	Current Fallows	Net Area Sown	Total Irrigated Land Area	Total Un-irrigated Land Area	Canals (C)	Wells/Tube-wells(W/TW)	Tanks/Lakes(T/L)	Water Falls(WF)	Others(O)	
1	2	110	111	112	113	114	115	116	117	118	119	
1483	Bilbari	0	0	12.2	8.1	4	0	0	8.1	0	0	
1484	Majhagar	0	0	40.5	32.4	8.1	0	32.4	0	0	0	
1485	Tentulia	0	0	12.1	10.1	2	0	10.1	0	0	0	
1486	Ghurnimadia	0	0	21.1	17	4.1	0	17	0	0	0	
1487	Satgada	0	0	40	0	40	0	0	0	0	0	
1488	Arazi Nazirkhani	0	0	24.3	24.3	0	0	24.3	0	0	0	
1489	Uttar Umarpur	0	0	12.2	4	8.1	0	0	0	0	4	
1490	Garmahali	0	0	10.1	4	6.1	0	0	0	0	4	
Block T O T A L :		0	0	14178	8015	6163.4	84.7	6660.6	327.2	0		

Name of three most important commodities manufactured			Name of Village	Serial Number
First	Second	Third		
120	121	122	2	1
			Bilbari	1483
			Majhagar	1484
			Tentulia	1485
			Ghurnimadia	1486
			Satgada	1487
			Arazi Nazirkhani	1488
			Uttar Umarpur	1489
			Garmahali	1490
			: Block T O T A L	

INDIA
WEST BENGAL
C. D. BLOCK MANIKCHAK
DISTRICT MALDAH



- HIGH SCHOOL / INTER COLLEGE **S**
- TECHNICAL INSTITUTIONS **T**
- BANK **B**
- DISPENSARY **D**
- PRIMARY HEALTH CENTRE **A**
- OTHER MEDICAL SERVICES **▲**

- BOUNDARY, STATE ————
- " C. D. BLOCK ————
- " VILLAGE WITH MDDS CODE 313469
- HEADQUARTERS : POLICE STATION, C.D. BLOCK **◎** **●**
- POPULATION SIZE OF VILLAGES : BELOW 200,
 200-499, 500-999, 1000-4999, 5000 AND ABOVE ○ ● ● ● ●
- UNINHABITED VILLAGE WITH MDDS CODE X 313555
- STATE HIGHWAY **SH 10**
- IMPORTANT METALLED ROADS ————
- RIVER AND STREAM

TOTAL AREA OF THE C. D. BLOCK	321.77 Sq. Kms.
TOTAL POPULATION OF THE C. D. BLOCK	269813
TOTAL NUMBER OF VILLAGES	89
TOTAL NUMBER OF INHABITED VILLAGES	72
TOTAL NUMBER OF CENSUS TOWNS	NIL
TOTAL NUMBER OF STATUTORY TOWNS	NIL
DISTANCE FROM DISTRICT HEADQUARTERS TO C. D.	
BLOCK HEADQUARTERS (APPROX.)	30 Kms.

Alphabetical List of Villages

Name of the CD Block : Manikchak

CD Block Code (2011) : 0066

Sl. No.	Name of the Village	PLCN 2001	MDDS PLCN 2011
1	2	3	4
1	Anantapur	00737600	313533
2	Anathpur	00736700	313524
3	Anupnagar	00734800	313505
4	Arazi Mathurapur	00736500	313522
5	Bagdukra	00732500	313482
6	Bahadurpur	00733800	313495
7	Bankipur	00737100	313528
8	Bara Bhabanipur	00735900	313516
9	Bhakta Ballabhpur	00738100	313538
10	Bishanpur Srirampara	00737900	313536
11	Bishnuprasad	00738800	313545
12	Biswambhar Binodpur	00735800	313515
13	Brahman Gram	00735300	313510
14	Chandipur	00734000	313497
15	Chandipur Tafir	00732800	313485
16	Chandipurmal	00731500	313472
17	Chandpur	00736900	313526
18	Chauki Mirdadpur	00738900	313546
19	Chhota Bhabanipur	00736100	313518
20	Dakshin Chandipur	00732900	313486
21	Damodarpur	00738400	313541
22	Dergama	00732000	313477
23	Dharampur	00739300	313550
24	Dharampur Bhagabanpur	00738300	313540
25	Duani Tafir	00733000	313487
26	Enayetpur	00737400	313531
27	Fatenagar	00736400	313521
28	Gadai	00731200	313469
29	Gangaprasad	00737800	313535
30	Gauripur	00739000	313547
31	Ghansigan	00733700	313494
32	Gidhapatan	00737000	313527
33	Gobindapur	00735400	313511
34	Gobindapur	00739600	313553
35	Gopalpur	00740000	313557
36	Harachandapur	00731700	313474
37	Haripur	00734300	313500
38	Hiranandapur	00732300	313480
39	Islampur	00738500	313542
40	Jitmanpur	00734500	313502

Alphabetical List of Villages

Name of the CD Block : Manikchak

CD Block Code (2011) : 0066

Sl. No.	Name of the Village	PLCN 2001	MDDS PLCN 2011
1	2	3	4
41	Jognigaon	00735500	313512
42	Jot Bhabani	00739200	313549
43	Kamalpur	00733500	313492
44	Kangsha Binodpur	00736200	313519
45	Karia Sultanpur	00733400	313491
46	Kasimnagar	00736300	313520
47	Kesarpur	00731300	313470
48	Khanpur	00739100	313548
49	Khartala	00734900	313506
50	Lakshmipur	00737700	313534
51	Lalbathani	00736000	313517
52	Laskarpur	00734200	313499
53	Mahabbatpur	00734100	313498
54	Manikchak	00739400	313551
55	Masaha	00732400	313481
56	Mathurapur	00733600	313493
57	Miragram	00737500	313532
58	Mirpara	00738000	313537
59	Mirpur	00739800	313555
60	Naobarar Jaigir	00731800	313475
61	Naoda Maheshpur	00735700	313514
62	Narayanpur	00733200	313489
63	Nawada	00737300	313530
64	Nazirpur	00734600	313503
65	Nazirpur Sahebdi	00735600	313513
66	Niranjanpur	00734700	313504
67	Nurpur	00735000	313507
68	Paramananandapur	00734400	313501
69	Paschim Chandipur	00731600	313473
70	Paschim Narayanpur	00733100	313488
71	Purbba Saidpur	00738200	313539
72	Rahimpur	00739900	313556
73	Rambari	00732100	313478
74	Raniganj	00739500	313552
75	Rostampur	00739700	313554
76	Saidpur	00736600	313523
77	Salabatganj	00738700	313544
78	Samastipur	00732600	313483
79	Sekhpura	00736800	313525
80	Shobhanathpur	00732200	313479

Alphabetical List of Villages

Name of the CD Block : Manikchak

CD Block Code (2011) : 0066

Sl. No.	Name of the Village	PLCN 2001	MDDS PLCN 2011
1	2	3	4
81	Shobhapur	00732700	313484
82	Shyamlalpara	00735100	313508
83	Sukhsena	00731900	313476
84	Syamsundari	00737200	313529
85	Talim Nagar	00733900	313496
86	Tiarpara	00735200	313509
87	Ugritola	00733300	313490
88	Uttar Chandipur	00731400	313471
89	Uttar Dharampur	00738600	313543

Serial Number	Name of Village	Location code no.	Total area of the village (in hectares rounded up to one decimal place)	Total population (2011 census)	Number of households (2011 census)	Number of educational amenities available in village, the distance range code viz; a for 0-5 kms, b for 5-10 kms, c for 10+ kms of nearest place where facility is available							
						Pre-Primary school (PP)	Primary school (P)	Middle school (M)	Secondary School (S)	Senior Secondary school (SS)	Degree college of arts, science & commerce (ASC)	Engineering college(EC)	Medical college (MC)
1	2	3	4	5	6	7	8	9	10	11	12	13	14

Name of District:-Maldah

Name of CD Block:-Manikchak

1491	Gadai	313469	1474.3	3002	610	1	1	b	b	c	c	c	c	
1492	Kesarpur	313470	685.4	1544	357	2	2	a	a	b	c	c	c	
1493	Uttar Chandipur	313471	583.6	10549	2472	9	9	1	1	b	c	c	c	
1494	Chandipurmal	313472	1884.6	6799	1612	4	4	1	1	a	c	c	c	
1495	Paschim Chandipur	313473	807.8	9522	2085	5	5	1	1	1	c			
1496	Harachandapur	313474	361	8191	1993	3	3	1	1	a	c	c	c	
1497	Naobarar Jaigir	313475	190.2	6632	1576	6	5	1	a	b	c	c	c	
1498	Sukhsena	313476	354.6	1502	406	4	4	a	a	b	c	c	c	
1499	Dergama	313477	91.1	0	0									
1500	Rambari	313478	656.8	201	39	b	b		b	c	c	c	c	
1501	Shobhanathpur	313479	113.5	0	0									
1502	Hiranandapur	313480	624.8	0	0									
1503	Masaha	313481	323.8	0	0									
1504	Bagdukra	313482	664.9	838	177	2	2	a	a	a	c	c	c	
1505	Samastipur	313483	244.4	0	0									
1506	Shobhapur	313484	190.2	0	0									
1507	Chandipur Tafir	313485	278.8	2483	515	3	3	a	a	a	c			
1508	Dakshin Chandipur	313486	669	5804	1304	6	6				c			
1509	Duani Tafir	313487	612.3	165	34	1	1	b	b	c	c	c	c	
1510	Paschim Narayanpur	313488	1912.2	5542	1274	5	4	c		1	b	c	c	b
1511	Narayanpur	313489	712.7	4072	789	5	5	2	1	a	c	c	c	
1512	Ugritola	313490	265.4	7088	1497	4	3	3	3	1	c	c	c	
1513	Karia Sultanpur	313491	111.6	3344	781	2	2	a	a	a	c	c	c	
1514	Kamalpur	313492	298.2	6519	1397	2	2	a	a	a	c	c	c	
1515	Mathurapur	313493	364.8	12755	2837	10	10	3	2	2	c	c	c	
1516	Ghansigan	313494	87.8	105	29	a	a	a	a	a	c	c	c	
1517	Bahadurpur	313495	106	0	0									
1518	Talim Nagar	313496	639	4023	910	1	1	a	a	a	c	c	c	
1519	Chandipur	313497	1219.7	16017	4067	12	12	2	2	2	c	c	c	
1520	Mahabbatpur	313498	446.4	2741	633	2	2	a	a	c		c	c	
1521	Laskarpur	313499	114.3	1532	325	1	1	1	a	a	c	c	c	
1522	Haripur	313500	204.6	2004	411	1	1	a	a	a	c	c	c	
1523	Paramananandapur	313501	15.4	433	100	1	1	a	a	a	c	c	c	
1524	Jitmanpur	313502	253.8	1439	314	1	1	a	a	a	c	c	c	
1525	Nazirpur	313503	698.9	3466	934	4	4	1	1	1	c	c	c	
1526	Niranjanpur	313504	224.2	2265	525	2	2	1	1	1	c	c	c	
1527	Anupnagar	313505	179	48	12	a	a	a	a	a	c	c	c	
1528	Khartala	313506	61.5	3168	669	2	2	1	a	a	c	c	c	
1529	Nurpur	313507	564.4	14066	2933	4	3	3	2	1	c	c	c	
1530	Shyاملalpara	313508	114.5	2364	517	1	1	a	a	a	c	c	c	

- Village Directory

(As in 2009)

le. (If not available within the < 5 Kms, b for 5-10 Kms and c cility is available is given).										Number of Medical Amenities available. (If not available within the village , the distance range code viz; a for < 5 Kms, b for 5-10 Kms and c for 10+ kms of nearest place where facility is available is given).										Name of Village	Serial Number
Management institute (MI)	Polytechnic (Pt)	Vocational training school /ITI	Non-formal training centre (NFTC)	Special school for disabled (SSD)	Others (specify)	Community health centre (CHC)	Primary health centre (PHC)	Primary health sub centre (PHS)	Maternity and child welfare centre (MCW)	T.B. clinic (TBC)	Hospital-allopathic (HA)	Hospital-alternative medicine (HO)	Dispensary (D)	Veterinary hospital (VH)	Mobile health clinic (MHC)	Family welfare centre (FWC)					
15	16	17	18	19	20	21	22	23	24	25	26	27	28	29	30	31	2	1			

Location CodeNo:-332

Location CodeNo:-0066

c	c	c		c		c	c	b	c	c	c	c					Gadai	1491
c	c	c		c		a	c	b	b	c	c		c	c			Kesarpur	1492
c	c	c	b	c		c	c	1	a	c	b	c	b	a			Uttar Chandipur	1493
c	c	c	b	c		c	b	a	a	c	a	b	b	a			Chandipurmal	1494
	c	c		c		c		1	1	c	c	c	c		1	c	Paschim Chandipur	1495
c	c	c		c		1	c	a	a	c	c	c	c	c			Harachandapur	1496
c	c	c		c		a	c	b	b	c	c	c	c	c			Naobarar Jaigir	1497
c	c	c		c		a	c	a	a	c	c		c	c			Sukhsena	1498
																	Dergama	1499
c	c	c		c		c	c	b		c	c	c		c			Rambari	1500
																	Shobhanathpur	1501
																	Hiranandapur	1502
																	Masaha	1503
c	c	c		c		a	c	a	a	c	c		c	c			Bagdukra	1504
																	Samastipur	1505
																	Shobhapur	1506
	c	c				c	a	a	c	c	c	c	a	c	c		Chandipur Tafir	1507
	c					c	a		c	c	c	c	a	c	c		Dakshin Chandipur	1508
c	c	c	c	c		c	c	b	c	c	c		c	c	c		Duani Tafir	1509
c	c	c	c	c		c		1	b	c	c	b	b	b	c	c	Paschim Narayanpur	1510
c	c	b	c	c		c	a		1	a	a	a	c	a	a	c	Narayanpur	1511
c	c	b	c	c		c	a	a	a	a	a	c		1	a	c	Ugritola	1512
c	a	a		c		c		1	1	1	1	1		1	1	c	Karia Sultanpur	1513
	c	1		c		c	a		1	a	c	a			a		Kamalpur	1514
	c	a		c		c		1	a	c	a			a			Mathurapur	1515
c	c	a				c	b	a	b	c	c	c	b	b			Ghansigan	1516
																	Bahadurpur	1517
	c	a		c		c	a	a	a	c	a	a		a			Talim Nagar	1518
c	c	c	b	c		c	b			1	c	b	b	b		1	Chandipur	1519
c	c	c				c	c		1	c	c	c	c	c	c	c	Mahabbatpur	1520
						c	c		1	c	c	c	c	b	c	c	Laskarpur	1521
						c	c	a	c	c	c	c	c	b	c	c	Haripur	1522
c	c	c				c	c	a	c	c	c	c	c	c	c	c	Paramananandapur	1523
						c	c	a	c	c	c	c	c	c	c	c	Jitmanpur	1524
						c	c	b		1	b	c	c	c	c	c	Nazirpur	1525
						c	b		1	b	c	c	c	b	e	c	Niranjanpur	1526
						c	b	a	b	c	c	c	b	e	c	c	Anupnagar	1527
						c	b		b	c	c	c	b	e	c	c	Khartala	1528
c	c	c	c	c		c		1	1	1	c		1	c	c	b	Nurpur	1529
c	c	c	c	c		c	b		1	b	c	b	c	c	b	c	Shyاملalpara	1530

Serial Number	Name of Village	Number of Non-Government Medical Amenities available.							Availability of drinking water - Yes / No							
		Charitable non Govt. hospital/Nursing home.	Medical practitioner with MBBS Degree	Medical practitioner with other degree	Medical practitioner with no degree	Traditional practitioner and faith healer .	Medicine Shop	Others	Tap water (Treated/Untreated)	Well water (Covered / Uncovered well)	Hand Pump	Tube wells / Bore well	Spring	River / Canal	Tank / Pond / Lake	Others
1	2	32	33	34	35	36	37	38	39	40	41	42	43	44	45	46

1491	Gadai	0	0	0	1	0	0	0	No	No	Yes	No	No	Yes	No	No
1492	Kesarpur	0	0	0	0	0	0	0	No	No	Yes	No	No	Yes	Yes	No
1493	Uttar Chandipur	0	0	0	0	0	1	0	Yes	No	Yes	No	No	No	No	No
1494	Chandipurmal	0	0	0	1	0	0	0	No	No	Yes	No	No	No	No	No
1495	Paschim Chandipur	0	0	0	0	0	0	0	Yes	No	Yes	No	No	No	Yes	No
1496	Harachandapur	0	0	0	6	0	0	0	Yes	No	Yes	No	No	Yes	No	No
1497	Naobarar Jaigir	0	0	0	4	0	0	0	No	No	Yes	No	No	No	No	No
1498	Sukhsena	0	0	0	0	0	0	0	No	No	Yes	No	No	Yes	No	No
1499	Dergama															
1500	Rambari	0	0	0	0	0	0	0	No	No	No	No	No	No	No	No
1501	Shobhanathpur															
1502	Hiranandapur															
1503	Masaha															
1504	Bagdukra	0	0	0	4	0	0	0	No	No	Yes	No	No	Yes	No	No
1505	Samastipur															
1506	Shobhapur															
1507	Chandipur Tafir	0	0	0	0	0	0	0	No	No	Yes	No	No	No	No	No
1508	Dakshin Chandipur	0	0	0	4	0	1	0	No	No	Yes	No	No	No	No	No
1509	Duani Tafir	0	0	0	0	0	0	0	No	No	Yes	No	No	Yes	No	No
1510	Paschim Narayanpur	0	0	5	1	0	0	0	No	No	Yes	No	No	Yes	No	No
1511	Narayanpur	0	0	0	2	0	0	0	No	No	Yes	Yes	No	Yes	No	No
1512	Ugritola	0	4	0	0	0	1	0	Yes	Yes	Yes	Yes	No	No	Yes	No
1513	Karia Sultanpur	0	0	0	0	0	2	0	Yes	Yes	Yes	Yes	No	No	No	No
1514	Kamalpur	0	0	0	0	0	0	0	Yes	Yes	Yes	No	No	No	Yes	No
1515	Mathurapur	0	3	0	0	0	3	0	Yes	Yes	Yes	Yes	No	No	No	No
1516	Ghansigan	0	0	0	0	0	0	0	Yes	No	Yes	No	No	No	Yes	No
1517	Bahadurpur															
1518	Talim Nagar	0	0	2	0	0	3	0	No	Yes	Yes	Yes	No	Yes	Yes	No
1519	Chandipur	0	0	0	4	0	1	0	Yes	No	Yes	No	No	No	No	No
1520	Mahabbatpur	0	0	0	0	0	0	0	No	Yes	Yes	No	No	Yes	No	No
1521	Laskarpur	0	0	0	0	0	0	0	No	Yes	Yes	No	No	Yes	Yes	No
1522	Haripur	0	0	0	0	0	0	0	No	Yes	Yes	No	No	No	Yes	No
1523	Paramananandapur	0	0	0	0	0	0	0	No	Yes	Yes	No	No	No	No	No
1524	Jitmanpur	0	0	0	0	0	0	0	No	Yes	Yes	No	No	No	No	No
1525	Nazirpur	0	0	0	0	0	0	0	Yes	Yes	Yes	Yes	No	Yes	Yes	No
1526	Niranjanpur	0	0	0	0	0	0	0	Yes	Yes	No	No	No	No	Yes	No
1527	Anupnagar	0	0	0	0	0	0	0	Yes	No	No	No	No	No	No	No
1528	Khartala	0	0	0	0	0	0	0	Yes	Yes	Yes	Yes	No	No	No	No
1529	Nurpur	0	0	0	0	0	3	0	Yes	No	Yes	Yes	No	Yes	Yes	No
1530	Shyاملalpara	0	0	0	0	0	0	0	Yes	No	Yes	No	No	No	Yes	No

Availability of toilet & others Yes / No				Communication and transport facilities (If amenities available code -Yes is given except for Village Pin Code ,If not available within the village , the distance range code viz; a for < 5 Kms, b for 5-10 Kms and c for 10+ kms of nearest place where facility is available is given).								
Community toilet including bath.	Community toilet excluding bath.	Rural sanitary mart or sanitary hardware outlet available near the village.	Community bio- gas or recycle of waste for productive use.	Post office(PO)	Sub post office (SPO)	Post & Telegraph office (P&TO)	Village Pin Code	Telephones (Land lines)	Public call office (PCO)	Mobile phone coverage	Name of Village	Serial Number
47	48	49	50	51	52	53	54	55	56	57	2	1

No	No	No	No	c	b	c	732203	c	b	b	Gadai	1491
No	No	No	No	c	a	c	732205	c	c	Yes	Kesarpur	1492
No	No	Yes	No	c	Yes	c	732203	b	b	Yes	Uttar Chandipur	1493
No	No	No	No	a	a	b	732203	b	b	Yes	Chandipurmal	1494
No	No	No	No	c	a	c	732203	c	c	Yes	Paschim Chandipur	1495
No	No	No	No	c	Yes	c	732202	c	c	Yes	Harachandapur	1496
No	No	No	No	c	Yes	c	732203	c	c	Yes	Naobarar Jaigir	1497
No	No	No	No	c	a	c	732203	c	c	Yes	Sukhsena	1498
											Dergama	1499
No	No	No	No	c	b	c	732203	c	b	b	Rambari	1500
											Shobhanathpur	1501
											Hiranandapur	1502
											Masaha	1503
No	No	No	No	c	Yes	c	732203	c	c	Yes	Bagdukra	1504
											Samastipur	1505
											Shobhapur	1506
No	No	No	No	c	a	c	732203	c	c	Yes	Chandipur Tafir	1507
No	No	No	No	c	Yes	c	732203	c	c	Yes	Dakshin Chandipur	1508
No	No	No	No	c	b	c	732203	c	c	b	Duani Tafir	1509
No	No	No	No	b	Yes	c	732202	b	b	b	Paschim Narayanpur	1510
No	No	Yes	No	a	a	a	732202	Yes	a	Yes	Narayanpur	1511
No	No	Yes	No	Yes	a	Yes	732203	Yes	a	Yes	Ugritola	1512
No	Yes	Yes	No	a	a	b	732203	Yes	Yes	Yes	Karia Sultanpur	1513
No	Yes	Yes	No	a		b	732203	Yes	Yes	Yes	Kamalpur	1514
No	Yes	Yes	No	Yes		a	732203	Yes	Yes	Yes	Mathurapur	1515
No	No	No	No	a	a	b	732203	a	a	Yes	Ghansigan	1516
											Bahadurpur	1517
No	Yes	Yes	No	a		a	732203	Yes	Yes	a	Talim Nagar	1518
No	No	No	No	b	a	b	732203	a	a	Yes	Chandipur	1519
No	No	No	No	c	Yes	c	732202	Yes	b	Yes	Mahabbatpur	1520
No	No	No	No	c	Yes	c	732205	Yes	a	Yes	Laskarpur	1521
No	No	No	No	c	c	c	732203	Yes	a	Yes	Haripur	1522
No	No	No	No	c	c	c	732204	Yes	a	Yes	Paramananandapur	1523
No	No	No	No	c	c	c	732203	Yes	a	Yes	Jitmanpur	1524
No	No	No	No	c	Yes	c	732203	Yes	a	Yes	Nazirpur	1525
No	No	No	No	c	Yes	c	732207	Yes	a	Yes	Niranjanpur	1526
No	No	No	No	c	a	c	732203	Yes	a	b	Anupnagar	1527
No	No	No	No	c	Yes	c	732203	Yes	Yes	Yes	Khartala	1528
No	No	No	No	Yes	b	c	732203	Yes	Yes	Yes	Nurpur	1529
No	No	No	No	a	b	c	732205	Yes	b	Yes	Shyاملalpara	1530

Communication and transport facilities (If amenities available code -Yes is given except for Village Pin Code ,If not available within the village , the distance range code viz; a for < 5 Kms, b for 5-10 Kms and c for 10+ kms of nearest place where facility is available is given).												Village connected to highway (If amenities available code viz; a for < 5 Kms, b for 5-10 Kms and c for 10+ kms of nearest place where facility is available is given).				
Serial Number	Name of Village	Internet cafes/ Common service centre (CSC)	Private courier facility	Bus service (Public & Private)	Railway stations	Auto/Modified Autos	Taxis and Vans	Tractors	Cycle-pulled rickshaws(Manual & Machine driven)	Carts driven by animals	Sea /River ferry service	Connected to national highway(NH)	Connected to state highway(SH)	Connected to major district road (MDR)	Connected to others district road	Pucca roads
1	2	58	59	60	61	62	63	64	65	66	67	68	69	70	71	72

1491	Gadai	c	c	b	c	c	c	b	c	Yes	Yes	c	c	c	c	b
1492	Kesarpur	c	c	a	c	c	b	Yes	b	Yes	Yes	c	c	c	c	b
1493	Uttar Chandipur		c	b	c	c	b	b	Yes	Yes	c	c	b	b	b	b
1494	Chandipurmal	b	b	b	c	b	b	b	Yes	Yes	Yes	c	b	b	b	b
1495	Paschim Chandipur	c	c	c	c	c	Yes	Yes	c	Yes	c	c		c	c	b
1496	Harachandapur	c	c	b	c	c	b	Yes	b	Yes	Yes	c	c	c	c	b
1497	Naobarar Jaigir	c	c	b	c	c	c	Yes	b	Yes	b	c	c	c	c	b
1498	Sukhsena	c	c	b	c	c	b	a	b	a	Yes	c	c	c	c	b
1499	Dergama															
1500	Rambari	c	c	b	c	c	c	b	c	b	b	c	c	c	c	b
1501	Shobhanathpur															
1502	Hiranandapur															
1503	Masaha															
1504	Bagdukra	c	c	b	c	c	b	Yes	b	Yes	c	c	c	c	c	b
1505	Samastipur															
1506	Shobhapur															
1507	Chandipur Tafir	c	c	c	c	c	a	Yes	c	Yes	c	c	c	c	c	a
1508	Dakshin Chandipur	c	c	c	c	c	Yes	Yes	c	Yes	c	c	c	c	c	a
1509	Duani Tafir	c	c	c	c	c	c	b	c	Yes	c	c	c	c	c	a
1510	Paschim Narayanpur	c	b	b	c	b	b	c	c	Yes	Yes	c	Yes	b	b	Yes
1511	Narayanpur	a	a	a	c	c	Yes	Yes	Yes	Yes	Yes	c	Yes		Yes	Yes
1512	Ugritola	a	a	Yes	c	c	Yes	Yes	Yes	Yes	c	c	Yes		Yes	Yes
1513	Karia Sultanpur	Yes	Yes	Yes	c	c	Yes	Yes	Yes	Yes	c	c		Yes	Yes	Yes
1514	Kamalpur	a	c	Yes	c	c	Yes	Yes	Yes	Yes	c	c		Yes	Yes	Yes
1515	Mathurapur	Yes	c	Yes	c	c	Yes	Yes	Yes	Yes	Yes			Yes		Yes
1516	Ghansigan	a	c	a	c	c	Yes	a	Yes	Yes	c	c	a	a	Yes	a
1517	Bahadurpur															
1518	Talim Nagar	a	c	Yes	c	c	Yes	Yes	Yes	Yes	Yes	c		Yes	Yes	Yes
1519	Chandipur	a	b	a	c	b	a	a	Yes	Yes	c	c	a	a	a	a
1520	Mahabbatpur	b	c	b	c	c	b	Yes	Yes	Yes	Yes	c	b	a	a	a
1521	Laskarpur	a	c	a	c	c	a	Yes	Yes	Yes	c	c	a	a	a	a
1522	Haripur	a	c	a	c	c	a	Yes	Yes	Yes	c	c	a	a	a	a
1523	Paramananandapur	a	c	a	c	c	a	Yes	Yes	Yes	c	c	a	a	a	a
1524	Jitmanpur	a	c	a	c	c	a	Yes	Yes	Yes	c	c	a	a	a	a
1525	Nazirpur	a	c	a	c	a	Yes	Yes	Yes	Yes	Yes	c	a		Yes	Yes
1526	Niranjanpur	a	c	a	c	a	Yes	Yes	Yes	Yes	c	c	a	Yes	Yes	Yes
1527	Anupnagar	a	c	a	c	a	a	Yes	a	a	c	c	a		Yes	Yes
1528	Khartala	c	c	Yes	c	Yes	Yes	Yes	Yes	Yes	c	c		Yes	Yes	Yes
1529	Nurpur	Yes	Yes	Yes	c	Yes	Yes	Yes	Yes	Yes	c	c	c	Yes	Yes	Yes
1530	Shyamlalpara	b	b	b	c	b	b	a	Yes	Yes	Yes	c	c	b	b	Yes

ys,village roads, banks & credit societies
 :-Yes is given, If not available within the
 code viz; a for <5 Kms, b for 5-10 Kms
 place where facility is available is given).

Availability of miscellaneous facilities (If amenities available code -Yes is given, If not
 available within the village , the distance range code viz; a for < 5 Kms, b for 5-10 Kms
 and c for 10+ kms of nearest place where facility is available is given).

Kutchcha roads	Water bounded macadam(WBM) roads	Navigable waterway (river/canal)(NW)	Footpaths (FP)	Commercial & Co-operative Banks	ATM	Agricultural Credit Societies	Self-Help Group (SHG)	Public distribution system (PDS) shop	Mandis / Regular market	Weekly Haat	Agricultural marketing society	Integrated Child Development Scheme (Nutritional Centres)	Anganwadi Centre (Nutritional Centres)	Others (Nutritional Centres)	Name of Village	Serial Number
73	74	75	76	77	78	79	80	81	82	83	84	85	86	87	2	1

Yes	b	Yes	Yes	b	c	c	Yes	b	c	b	b	Yes	b	Yes	Gadai	1491
Yes		b	Yes	b	c	c	Yes	a	c	a	c	c	Yes	Yes	Kesarpur	1492
b	b	b	Yes	a	c	Yes	Yes	Yes	Yes	a	c	c	Yes	c	Uttar Chandipur	1493
Yes	b	Yes	Yes	b	b	c	Yes	Yes	b	b	c	b	Yes	b	Chandipurmal	1494
a			Yes	a	c	c	Yes	c	c	a	c	c	Yes	Yes	Paschim Chandipur	1495
Yes			Yes	b	c	c	Yes	Yes	c	b	c	c	Yes	Yes	Harachandapur	1496
Yes			Yes	b	c	c	Yes	Yes	c	Yes	c	c	Yes	Yes	Naobarar Jaagir	1497
a			Yes	b	c	c	a	a	c	b	c	c	a	Yes	Sukhsena	1498
															Dergama	1499
b	b		b	c	c	c	b	b	c	b	c	b	b	Yes	Rambari	1500
															Shobhanathpur	1501
															Hiranandapur	1502
															Masaha	1503
Yes				b	c	c	Yes	Yes	c	b	c	b	Yes	Yes	Bagdukra	1504
															Samastipur	1505
															Shobhapur	1506
a			Yes	a	c	c	Yes	a	c	a	c	c	Yes	Yes	Chandipur Tafir	1507
Yes			Yes	Yes		Yes	Yes	c	c	b	c	c	Yes	Yes	Dakshin Chandipur	1508
a	c	Yes	c	c	c	c	Yes	b	c	c	c	c	b	Yes	Duani Tafir	1509
a	b	Yes	Yes	b	c	c	Yes	a	c	b	b	Yes	Yes	Yes	Paschim Narayanpur	1510
Yes	a		Yes	a	c	c	Yes	a	c	b	a	a	Yes	Yes	Narayanpur	1511
Yes			Yes	Yes	c	c	Yes	Yes	Yes	a	Yes	a	Yes	a	Ugritola	1512
Yes	Yes	a	Yes	a	c	Yes	Yes	Yes	Yes	a	Yes	Yes	Yes	Yes	Karia Sultanpur	1513
Yes	Yes	a	Yes	a	a	c	Yes	Yes	c	a	a	a	Yes	Yes	Kamalpur	1514
a	Yes	a	Yes	Yes	Yes	c	Yes	Yes	Yes	Yes	a	a	Yes	Yes	Mathurapur	1515
a		a	Yes	a	a	c	Yes	a	c	a	b	b	a	Yes	Ghansigan	1516
															Bahadurpur	1517
Yes	a	Yes	Yes	a	a	c	a	a	c	a	Yes	a	Yes	Yes	Talim Nagar	1518
Yes	a	a	Yes	Yes	b	Yes	Yes	Yes	c	Yes	c	b	Yes	b	Chandipur	1519
Yes		a	Yes	b	c	Yes	Yes	Yes	Yes	b	c	Yes	Yes	Yes	Mahabbatpur	1520
Yes	a	Yes	Yes	b	c	c	Yes	a	c	b	c	a	Yes	Yes	Laskarpur	1521
Yes		a	Yes	b	c	Yes	Yes	a	c	b	c	Yes	Yes	Yes	Haripur	1522
Yes		a	Yes		a	c	Yes	a	c	b	c	Yes	Yes	Yes	Paramananandapur	1523
Yes		a	Yes		a	c	Yes	Yes	c	b	Yes	Yes	Yes	Yes	Jitmanpur	1524
Yes		Yes	Yes	a	c	c	Yes	a	c	a	c	Yes	Yes	Yes	Nazirpur	1525
Yes		a	Yes	a	c	c	Yes	Yes	c	a	c	Yes	Yes	Yes	Niranjanpur	1526
Yes		a	Yes	a	c	c	Yes	a	c	a	c	a	Yes	Yes	Anupnagar	1527
Yes		a	Yes		c	c	Yes	Yes	c	Yes	c	Yes	Yes	Yes	Khartala	1528
Yes	Yes	Yes	Yes	Yes	c	c	Yes	Yes	Yes	Yes	c	Yes	Yes	Yes	Nurpur	1529
Yes		Yes	Yes	b	c	c	Yes	Yes	c	a	b	Yes	Yes	Yes	Shyاملالpara	1530

Availability of miscellaneous facilities (If amenities available code -Yes is given, If not available within the village , the distance range code viz; a for < 5 Kms, b for 5-10 Kms and c for 10+ kms of nearest place where facility is available is given).												Availability of electricity (Yes/No)			
Serial Number	Name of Village	ASHA (Accredited Social Health Activist)	Community centre with/without TV	Sports Field,	Sports Club / Recreation Centre	Cinema / Video Hall	Public Library	Public Reading Room	Newspaper Supply	Assembly Polling station	Birth & Death Registration Office	Power Supply for Domestic Use (ED)	Power Supply for Agricultural Use (EAG)	Power Supply for Commercial Use (EC)	Power Supply for All Uses (EA)
1	2	88	89	90	91	92	93	94	95	96	97	98	99	100	101

1491	Gadai	c	Yes	c	Yes	c	c	c	c	Yes	b	Yes	No	No	No
1492	Kesarpur	Yes	Yes	b	b	c	c	c	c	Yes	a	Yes	No	No	No
1493	Uttar Chandipur	Yes	c	Yes	Yes	Yes	Yes	c	b	Yes	a	Yes	No	No	No
1494	Chandipurmal	Yes	c	b	b	b	b	b	b	Yes	a	Yes	No	No	No
1495	Paschim Chandipur	Yes	Yes	Yes	c	c	c	c	c	Yes	Yes	Yes	No	No	No
1496	Harachandapur	Yes	Yes	a	Yes	c	c	c	c	Yes	a	Yes	No	No	No
1497	Naobarar Jaigir	Yes	Yes	b	Yes	c	c	c	c	Yes	a	Yes	No	No	No
1498	Sukhsena	Yes	Yes	a	Yes	c	c	c	c	Yes	a	Yes	No	No	No
1499	Dergama														
1500	Rambari	b	c	c	c	c	b	b	c	b	b	Yes	No	No	No
1501	Shobhanathpur														
1502	Hiranandapur														
1503	Masaha														
1504	Bagdukra	Yes	Yes	a	Yes	c	c	c	c	Yes	a	Yes	No	No	No
1505	Samastipur														
1506	Shobhapur														
1507	Chandipur Tafir	Yes	Yes	a	c	c	a	a	c	Yes	a	Yes	No	No	No
1508	Dakshin Chandipur	Yes	Yes	a	c	c	Yes	Yes	c	Yes	a	Yes	No	No	No
1509	Duani Tafir	b	c	c	c	c	c	c	c	c	c	Yes	No	No	No
1510	Paschim Narayanpur	Yes	Yes	Yes	Yes	Yes	Yes	Yes	Yes	Yes	Yes	Yes	No	No	No
1511	Narayanpur	Yes	a	Yes	a	a	a	a	Yes	Yes	a	Yes	Yes	Yes	Yes
1512	Ugritola	Yes	a	a	Yes	a	a	a	Yes	Yes	a	Yes	Yes	Yes	Yes
1513	Karia Sultanpur	Yes	Yes	Yes	a	Yes	Yes	Yes	Yes	Yes	a	Yes	Yes	Yes	Yes
1514	Kamalpur	Yes	a	a	a	a	a	a	Yes	Yes	a	Yes	Yes	Yes	Yes
1515	Mathurapur	Yes	a	Yes	Yes	a	Yes	Yes	Yes	Yes	Yes	Yes	Yes	Yes	Yes
1516	Ghansigan	a	b	a	b	a	a	a	a	b	a	Yes	Yes	Yes	Yes
1517	Bahadurpur														
1518	Talim Nagar	Yes	a	a	a	Yes	a	a	Yes	Yes	Yes	Yes	Yes	Yes	Yes
1519	Chandipur	Yes	c	a	a	a	a	c	a	Yes	Yes	Yes	No	Yes	No
1520	Mahabbatpur	Yes	a	a	a	b	b	b	a	Yes	b	Yes	Yes	Yes	Yes
1521	Laskarpur	Yes	c	a	b	c	b	b	b	Yes	b	Yes	Yes	Yes	Yes
1522	Haripur	Yes	a	a	a	c	a	a	b	Yes	b	Yes	Yes	Yes	Yes
1523	Paramananandapur	a	a	Yes	a	c	a	a	a	Yes	a	Yes	Yes	Yes	Yes
1524	Jitmanpur	Yes	a	a	a	c	a	a	a	Yes	a	Yes	Yes	Yes	Yes
1525	Nazirpur	Yes	a	a	a	b	a	a	a	Yes	b	Yes	Yes	Yes	Yes
1526	Niranjanpur	Yes	a	a	a	b	a	a	a	Yes	a	Yes	Yes	Yes	Yes
1527	Anupnagar	a	a	a	b	a	a	a	a	a	a	Yes	Yes	Yes	Yes
1528	Khartala	Yes	Yes	a	Yes	b	a	a	Yes	Yes	Yes	Yes	Yes	Yes	Yes
1529	Nurpur	Yes	c	Yes	Yes	Yes	Yes	Yes	Yes	Yes	Yes	Yes	Yes	Yes	Yes
1530	Shyamlalpara	Yes	c	a	a	a	b	b	b	Yes	a	Yes	Yes	Yes	Yes

Nearest Town		Land Use							
		Area under different types of land use (in hectares rounded up to one decimal place)							
Name	Distance range code i.e. a for < 5 Kms, b for 5-10 Kms and c for 10+ kms .	Forests	Area under Non-agricultural Uses	Barren and Un-cultivable land	Permanent Pastures and Other Grazing Lands	Land Under Miscellaneous Tree Crops etc.	Culturable Waste Land	Name of Village	Serial Number
102	103	104	105	106	107	108	109	2	1

ENGLISH BAZAR c	0	1458.3	0	0	0	4	Gadai	1491
ENGLISH BAZAR c	0	87.3	0	0	0	300	Kesarpur	1492
ENGLISH BAZAR c	0	2	0	0	0	0	Uttar Chandipur	1493
ENGLISH BAZAR c	0	471.4	0	0	0	15	Chandipurmal	1494
ENGLISH BAZAR c	0	139.6	0	0	0	15	Paschim Chandipur	1495
ENGLISH BAZAR c	0	50	0	0	0	0	Harachandapur	1496
ENGLISH BAZAR c	0	10	0	0	0	0.2	Naobarar Jaigir	1497
ENGLISH BAZAR c	0	322.6	0	0	0	5	Sukhsena	1498
	0	91.1	0	0	0	0	Dergama	1499
	0	656.8	0	0	0	0	Rambari	1500
ENGLISH BAZAR c	0	69.2	0	0	0	0	Shobhanathpur	1501
	0	624.8	0	0	0	0	Hiranandapur	1502
	0	323.8	0	0	0	0	Masaha	1503
ENGLISH BAZAR c	0	634.9	0	0	0	15	Bagdukra	1504
	0	244.4	0	0	0	0	Samastipur	1505
	0	190.2	0	0	0	0	Shobhapur	1506
MALDA TOWN c	0	14	0	0	0	135	Chandipur Tafir	1507
ENGLISH BAZAR b	0	200.8	0	0	0	0	Dakshin Chandipur	1508
ENGLISH BAZAR c	0	224.3	0	0	0	0	Duani Tafir	1509
ENGLISH BAZAR c	0	1199.9	0	0	0	1.6	Paschim Narayanpur	1510
ENGLISH BAZAR c	0	513.7	0	0	0	0	Narayanpur	1511
ENGLISH BAZAR c	0	4	0	0	0	0.4	Ugritola	1512
ENGLISH BAZAR c	0	59.4	0	0	0	0	Karia Sultanpur	1513
MALDA c	0	27.5	0	0	0	0.5	Kamalpur	1514
ENGLISH BAZAR c	0	21.6	0	0	0	1.4	Mathurapur	1515
MALDA c	0	1.3	0	0	0	0	Ghansigan	1516
	0	106	0	0	0	0	Bahadurpur	1517
ENGLISH BAZAR c	0	59.6	0	0	0	0	Talim Nagar	1518
ENGLISH BAZAR c	3	1.1	0	0	0	0	Chandipur	1519
ENGLISH BAZAR c	0	1	0	0	0	0	Mahabbatpur	1520
ENGLISH BAZAR c	0	24.9	0	0	0	0.3	Laskarpur	1521
ENGLISH BAZAR c	0	5.8	0	0	0	0	Haripur	1522
ENGLISH BAZAR b	0	2	0	0	0	0	Paramananandapur	1523
ENGLISH BAZAR b	0	51.8	0	0	0	14.9	Jitmanpur	1524
ENGLISH BAZAR c	0	51	0	0	0	0	Nazirpur	1525
ENGLISH BAZAR c	0	6.8	0	0	0	0	Niranjanpur	1526
ENGLISH BAZAR c	0	2.3	0	0	0	0	Anupnagar	1527
ENGLISH BAZAR c	0	3.5	0	0	0	0	Khartala	1528
ENGLISH BAZAR b	0	16.4	0	0	0	3.1	Nurpur	1529
ENGLISH BAZAR b	0	7.5	0	0	0	1.5	Shyاملالpara	1530

Land Use											
Area under different types of land use (in hectares rounded up to one decimal place)							Area irrigated by source (in hectare).				
Serial Number	Name of Village	Fallow lands other than current fallows	Current Fallows	Net Area Sown	Total Irrigated Land Area	Total Un-irrigated Land Area	Canals (C)	Wells/Tube-wells(W/TW)	Tanks/Lakes(T/L)	Water Falls(WF)	Others(O)
1	2	110	111	112	113	114	115	116	117	118	119

1491	Gadai	0	0	12	8	4	0	8	0	0	0
1492	Kesarpur	0	0	298.1	8	290.1	0	2.9	0	0	5.1
1493	Uttar Chandipur	0	0	581.6	575.3	6.3	0	506	15	0	54.3
1494	Chandipurmal	0	0	1398.3	94.4	1303.9	0	94.4	0	0	0
1495	Paschim Chandipur	0	0	653.2	195	458.2	0	195	0	0	0
1496	Harachandapur	0	0	311	150	161	0	150	0	0	0
1497	Naobarar Jaigir	0	0	180	90	90	0	90	0	0	0
1498	Sukhsena	0	0	27	22	5	0	22	0	0	0
1499	Dergama	0	0	0	0	0	0	0	0	0	0
1500	Rambari	0	0	0	0	0	0	0	0	0	0
1501	Shobhanathpur	0	0	44.3	0	44.3	0	0	0	0	0
1502	Hiranandapur	0	0	0	0	0	0	0	0	0	0
1503	Masaha	0	0	0	0	0	0	0	0	0	0
1504	Bagdukra	0	0	15	10	5	0	10	0	0	0
1505	Samastipur	0	0	0	0	0	0	0	0	0	0
1506	Shobhapur	0	0	0	0	0	0	0	0	0	0
1507	Chandipur Tafir	0	0	129.8	11.5	118.3	0	11.5	0	0	0
1508	Dakshin Chandipur	0	0	468.2	298.1	170.1	0	298.1	0	0	0
1509	Duani Tafir	0	0	388	206.3	181.7	0	60.3	0	0	146
1510	Paschim Narayanpur	0	0	710.7	467.9	242.8	0	65.5	400	0	2.4
1511	Narayanpur	0	0	199	99	100	0	80	0	0	19
1512	Ugritola	0	0	261.1	127	134.1	0	103.6	0	0	23.4
1513	Karia Sultanpur	0	0	52.2	38.8	13.5	0	29.8	0	0	9
1514	Kamalpur	0	0	270.3	90.1	180.2	0	60.1	0	0	30
1515	Mathurapur	0	0	341.8	190.8	151	0	140.5	0	0	50.2
1516	Ghansigan	0	0	86.6	41.5	45.1	0	31.4	0	0	10.1
1517	Bahadurpur	0	0	0	0	0	0	0	0	0	0
1518	Talim Nagar	0	0	579.4	481.3	98	0	184.9	151	0	145.4
1519	Chandipur	0	0	1215.6	1215.6	0	0	1010	50	0	155.6
1520	Mahabbatpur	0	0	445.4	334.9	110.5	5	5	0	0	324.9
1521	Laskarpur	0	0	89.1	58.6	30.4	30.6	0	0	0	28
1522	Haripur	0	0	198.8	59	139.8	5	2	0	0	52
1523	Paramananandapur	0	0	13.4	11.8	1.6	3.2	0	0	0	8.6
1524	Jitmanpur	0	0	187	87	100	25	10	0	0	52
1525	Nazirpur	0	0	647.9	547.9	100	15	280.9	0	0	252
1526	Niranjanpur	0	0	217.4	80	137.4	0	10	0	0	70
1527	Anupnagar	0	0	176.7	70	106.7	0	0	0	0	70
1528	Khartala	0	0	58	27	31	0	2	0	0	25
1529	Nurpur	0	0	544.9	212.2	332.6	51.3	150.9	0	0	10
1530	Shyamlalpara	0	0	105.5	45.5	60	2	30.2	0	0	13.4

Name of three most important commodities manufactured			Name of Village	Serial Number
First	Second	Third		
120	121	122	2	1

Gadai	1491
Kesarpur	1492
Uttar Chandipur	1493
Chandipurmal	1494
Paschim Chandipur	1495
Harachandapur	1496
Naobarar Jaigir	1497
Sukhsena	1498
Dergama	1499
Rambari	1500
Shobhanathpur	1501
Hiranandapur	1502
Masaha	1503
Bagdukra	1504
Samastipur	1505
Shobhapur	1506
Chandipur Tafir	1507
Dakshin Chandipur	1508
Duani Tafir	1509
Paschim Narayanpur	1510
Narayanpur	1511
Ugritola	1512
Karia Sultanpur	1513
Kamalpur	1514
Mathurapur	1515
Ghansigan	1516
Bahadurpur	1517
Talim Nagar	1518
Chandipur	1519
Mahabbatpur	1520
Laskarpur	1521
Haripur	1522
Paramananandapur	1523
Jitmanpur	1524
Nazirpur	1525
Niranjanpur	1526
Anupnagar	1527
Khartala	1528
Nurpur	1529
Shyاملalpara	1530

Serial Number	Name of Village	Location code no.	Total area of the village (in hectares rounded up to one decimal place)	Total population (2011 census)	Number of households (2011 census)	Number of educational amenities available in village, the distance range code viz; a for 0-5 kms, b for 5-10 kms, c for 10+ kms of nearest place where facility is available							
						Pre-Primary school (PP)	Primary school (P)	Middle school (M)	Secondary School (S)	Senior Secondary school (SS)	Degree college of arts, science & commerce (ASC)	Engineering college(EC)	Medical college (MC)
1	2	3	4	5	6	7	8	9	10	11	12	13	14
1531	Tiarpara	313509	247.6	1822	402	2	1	1	1	b	c	c	c
1532	Brahman Gram	313510	48.2	1508	337	1	1	a	1	b	c	c	c
1533	Gobindapur	313511	116.1	1323	272	a	a	a	a	b	c	c	c
1534	Jognigaon	313512	103.6	1448	311	2	2	a	a	b	c	c	c
1535	Nazirpur Sahebdi	313513	275.6	1266	259	1	1	a	a	b	c	c	c
1536	Naoda Maheshpur	313514	323.2	2235	445	2	2	a	a	a	c	c	c
1537	Biswambhar Binodpur	313515	191.5	1325	291	1	1	1	1	a	c	c	c
1538	Bara Bhabanipur	313516	84.5	565	119	1	1	1	1	b	c	c	c
1539	Lalbathani	313517	402	4067	883	4	3	1	1	1	c	c	c
1540	Chhota Bhabanipur	313518	38.3	0	0								
1541	Kangsha Binodpur	313519	240.8	1525	315	1	1	a	a	a	c	c	c
1542	Kasimnagar	313520	219.3	3790	853	4	4	a	a	a	c	c	c
1543	Fatenagar	313521	29.7	709	158	1	1	a	a	a	c	c	c
1544	Arazi Mathurapur	313522	46.5	324	77	1	1	a	a	a	c	c	c
1545	Saidpur	313523	78.3	1535	325	4	3	1			c	c	c
1546	Anathpur	313524	34.6	1732	375	2	2	1	a	a	c	c	
1547	Sekhpura	313525	187.3	3022	645	3	3	1	1	a	c	c	
1548	Chandpur	313526	125.8	1261	277	1	1	a	1	a	c	c	
1549	Gidhapatan	313527	57.2	0	0								
1550	Bankipur	313528	61.1	1028	219	2	2	1	a	a	c	c	c
1551	Syamsundari	313529	173.2	3520	776	2	2	a	a	a	c	c	c
1552	Nawada	313530	372.3	7516	1634	3	2	a	a	a	c	c	c
1553	Enayetpur	313531	456.3	14729	3089	5	4	2	2	2	c	c	c
1554	Miragram	313532	39.7	2910	655	3	3	a	a	a	c	c	c
1555	Anantapur	313533	27.5	0	0								
1556	Lakshmipur	313534	129.9	3012	627	3	2	a	a	a	c	c	
1557	Gangaprasad	313535	535.4	1556	383	1	1	a	a	c	c	c	
1558	Bishanpur Srirampara	313536	772.7	1477	327	1	1	a	a	a	c	c	c
1559	Mirpara	313537	83.9	0	0								
1560	Bhakta Ballabhpur	313538	90.1	827	184	1	1	a	a	a	c	c	c
1561	Purbba Saidpur	313539	661.6	6883	1467	7	6	1	1	b	c	c	c
1562	Dharampur Bhagabanpur	313540	110.7	216	46	a	a	a	a	a	c	c	c
1563	Damodarapur	313541	135	0	0								
1564	Islampur	313542	158.8	3602	789	1	1	1	1	1	c	c	c
1565	Uttar Dharampur	313543	40.8	846	183	2	2	a	a	a	c	c	c
1566	Salabatganj	313544	135.4	4744	1018	3	2	a	a	a	c	c	c
1567	Bishnuprasad	313545	25.1	273	71	2	2	a	a	a	c	c	c
1568	Chauki Mirdadpur	313546	200.7	8493	1839	6	5	1	a	a	c	c	c
1569	Gauripur	313547	249.5	843	166	2	2	a	a	a	c	c	c
1570	Khanpur	313548	551.2	7463	1357	4	3	1	a	a	c	c	c
1571	Jot Bhabani	313549	164.9	2582	489	6	6	a	a	a	c	c	c
1572	Dharampur	313550	678.8	3708	832	5	5	1	a	a	c	c	

- Village Directory

(As in 2009)

le. (If not available within the < 5 Kms, b for 5-10 Kms and c cility is available is given).						Number of Medical Amenities available. (If not available within the village , the distance range code viz; a for < 5 Kms, b for 5-10 Kms and c for 10+ kms of nearest place where facility is available is given).						Name of Village	Serial Number					
15	16	17	18	19	20	21	22	23	24	25	26			27	28	29	30	31
c	c	c	c	c	c	c	b	a	a	c	b	c	c	b	c	a	Tiarpara	1531
c	c	c	c	c	c	c	b	1	b	c	b	c	c	c	c	b	Brahman Gram	1532
c	c	c	c	c	c	c	b	a	a	c	b	c	c	c	c	a	Gobindapur	1533
c	c	c	c	c	c	c	b	a	a	c	b	c	c	c	c	a	Jognigaon	1534
c	c	c	c	c	c	c	b	a	a	c	b	c	c	c	c	a	Nazirpur Sahebdi	1535
c	c	c	c	c	c	c	b	a	a	c	b	c	c	b	c	a	Naoda Maheshpur	1536
c	c	c	c	c	c	c	b	1	b	c	c	c	b	c	c	c	Biswambhar Binodpur	1537
c	c	c	c	c	c	c	b	a	a	c	b	c	c	b	c	a	Bara Bhabanipur	1538
c	c	c	b	c	c	c	b	1	b	c	b	c	c	b	c	a	Lalbathani	1539
c	c	c	b	c	c	c	a	a	a	c	a	c	b	a	c	a	Chhota Bhabanipur	1540
c	c	c	c	c	c	c	a	a	a	a	c	a	a	a	a	a	Kangsha Binodpur	1541
c	c	c	c	c	c	c	a	a	a	a	c	a	a	a	a	a	Kasimnagar	1542
c	c	c	c	c	c	c	a	1	a	c	a	a	a	a	a	a	Fatenagar	1543
c	c	a	c	c	c	c	a	a	a	c	a	a	a	a	a	a	Arazi Mathurapur	1544
c	c	a	c	c	c	c	a	a	a	c	a	a	a	a	a	a	Saidpur	1545
c	c	c	c	c	c	c	a	a	b	c	b	b	a	a	a	a	Anathpur	1546
c	c	c	c	c	c	c	1	1	a	c	a	a	a	a	a	a	Sekhpura	1547
c	c	c	c	c	c	c	1	a	b	c	c	a	a	a	a	b	Chandpur	1548
c	c	b	c	c	c	c	a	a	a	a	a	a	a	a	c	c	Gidhapatan	1549
c	c	c	c	c	c	c	a	c	a	a	a	c	a	b	c	c	Bankipur	1550
c	a	c	c	c	c	c	b	b	c	b	b	c	b	b	c	c	Syamsundari	1551
c	c	c	c	c	c	c	a	1	a	c	a	a	a	1	a	a	Nawada	1552
c	c	c	c	c	c	c	a	1	a	c	a	a	a	a	a	a	Enayetpur	1553
c	c	c	c	c	c	c	a	1	a	c	a	a	a	a	a	a	Miragram	1554
c	c	c	c	c	c	c	b	1	b	c	b	b	1	b	b	b	Anantapur	1555
c	c	c	c	c	c	c	b	b	c	b	b	b	1	b	b	b	Lakshmipur	1556
c	c	c	c	c	c	c	c	a	c	c	c	c	a	b	a	a	Gangaprasad	1557
c	c	c	c	c	c	c	c	a	c	c	c	c	a	b	a	a	Bishanpur Srirampara	1558
c	c	c	c	c	c	c	b	a	b	a	b	b	a	b	a	a	Mirpara	1559
c	c	c	c	c	c	c	b	1	b	c	c	b	c	a	1	a	Bhakta Ballabhpur	1560
c	c	c	c	c	c	c	c	a	c	a	c	c	a	b	a	a	1 Purbba Saidpur	1561
c	c	c	c	c	c	c	c	a	c	a	c	c	a	b	a	a	Dharampur Bhagabanpur	1562
c	c	c	b	c	c	c	b	a	b	c	b	a	a	a	a	a	Damodarapur	1563
c	c	c	c	c	c	c	b	a	b	a	b	b	a	b	c	c	Islampur	1564
c	c	c	c	c	c	c	b	1	1	b	b	b	1	1	b	b	Uttar Dharampur	1565
c	c	c	c	c	c	c	b	a	b	b	a	a	a	a	b	b	Salabatganj	1566
c	c	c	b	c	c	c	b	1	b	c	b	a	a	a	a	b	Bishnuprasad	1567
c	c	c	c	c	c	c	c	a	c	c	c	c	c	c	2	2	Chauki Mirdadpur	1568
c	c	c	c	c	c	c	c	a	c	c	c	c	c	c	c	c	Gauripur	1569
c	c	c	c	c	c	c	c	1	c	c	c	c	c	c	c	c	Khanpur	1570
c	c	c	c	c	c	c	c	a	c	c	c	c	c	c	c	c	Jot Bhabani	1571
c	c	c	c	c	c	c	a	1	c	c	a	a	a	a	a	a	Dharampur	1572

Serial Number	Name of Village	Number of Non-Government Medical Amenities available.							Availability of drinking water - Yes / No							
		Charitable non Govt. hospital/Nursing home.	Medical practitioner with MBBS Degree	Medical practitioner with other degree	Medical practitioner with no degree	Traditional practitioner and faith healer .	Medicine Shop	Others	Tap water (Treated/Untreated)	Well water (Covered / Uncovered well)	Hand Pump	Tube wells / Bore well	Spring	River / Canal	Tank / Pond / Lake	Others
1	2	32	33	34	35	36	37	38	39	40	41	42	43	44	45	46
1531	Tiarpara	0	0	0	0	0	0	0	Yes	No	Yes	No	No	No	Yes	No
1532	Brahman Gram	0	0	0	0	0	0	0	Yes	No	Yes	No	No	No	No	No
1533	Gobindapur	0	0	0	0	0	0	0	Yes	No	Yes	No	No	No	Yes	No
1534	Jognigaon	0	0	0	0	0	0	0	Yes	No	Yes	No	No	No	Yes	No
1535	Nazirpur Sahebdi	0	0	0	0	0	0	0	Yes	No	Yes	No	No	No	Yes	No
1536	Naoda Maheshpur	0	0	0	0	0	0	0	Yes	No	Yes	Yes	No	No	Yes	No
1537	Biswambhar Binodpur	0	0	0	0	0	0	0	Yes	Yes	Yes	Yes	No	No	Yes	No
1538	Bara Bhabanipur	0	0	0	0	0	0	0	Yes	No	Yes	No	No	No	Yes	No
1539	Lalbathani	0	0	0	0	0	0	0	Yes	No	Yes	Yes	No	No	Yes	No
1540	Chhota Bhabanipur															
1541	Kangsha Binodpur	0	0	0	0	0	0	0	Yes	No	Yes	No	No	No	Yes	No
1542	Kasimnagar	0	0	0	0	0	0	0	Yes	Yes	Yes	No	No	No	Yes	No
1543	Fatenagar	0	0	0	0	0	0	0	Yes	Yes	Yes	No	No	No	Yes	No
1544	Arazi Mathurapur	0	0	0	0	0	0	0	Yes	No	No	No	No	No	Yes	No
1545	Saidpur	0	0	0	0	0	0	0	No	Yes	Yes	No	No	No	Yes	No
1546	Anathpur	0	0	0	0	0	0	0	No	No	No	No	No	No	No	No
1547	Sekhpura	0	0	0	0	0	0	0	Yes	Yes	No	Yes	No	No	No	No
1548	Chandpur	0	0	0	0	0	0	0	Yes	No	No	Yes	No	Yes	No	No
1549	Gidhapatan															
1550	Bankipur	0	0	0	2	0	0	0	No	No	Yes	Yes	No	No	Yes	No
1551	Syamsundari	0	0	0	0	0	0	0	Yes	No	Yes	Yes	No	Yes	Yes	No
1552	Nawada	0	0	0	0	0	0	0	Yes	No	Yes	Yes	No	Yes	Yes	No
1553	Enayetpur	0	0	0	0	0	10	0	Yes	Yes	Yes	Yes	No	No	Yes	No
1554	Miragram	0	0	0	0	0	2	0	Yes	No	No	Yes	No	No	No	No
1555	Anantapur															
1556	Lakshmipur	0	0	0	0	0	1	0	Yes	No	No	Yes	No	No	No	No
1557	Gangaprasad	0	0	0	0	0	1	0	Yes	No	No	Yes	No	No	No	No
1558	Bishanpur Srirampara	0	0	0	0	0	0	0	Yes	Yes	Yes	Yes	No	Yes	Yes	No
1559	Mirpara															
1560	Bhakta Ballabhpur	0	0	0	0	0	0	0	No	No	Yes	No	No	Yes	No	No
1561	Purbba Saidpur	0	0	0	0	0	1	0	Yes	Yes	Yes	Yes	No	Yes	Yes	No
1562	Dharampur Bhagabanpur	0	0	0	0	0	0	0	No	Yes	Yes	No	No	Yes	Yes	No
1563	Damodarpur															
1564	Islampur	0	0	0	0	0	0	0	Yes	Yes	Yes	Yes	No	Yes	Yes	No
1565	Uttar Dharampur	0	0	0	0	0	0	0	No	Yes	Yes	No	No	No	No	No
1566	Salabatganj	0	1	0	0	0	0	0	Yes	Yes	Yes	Yes	No	No	No	No
1567	Bishnuprasad	0	0	0	0	0	4	0	Yes	Yes	Yes	Yes	No	No	No	No
1568	Chauki Mirdadpur	0	0	1	1	4	0	0	Yes	Yes	Yes	Yes	No	No	No	No
1569	Gauripur	1	0	0	0	0	0	0	No	No	Yes	No	No	No	No	No
1570	Khanpur	1	0	0	0	0	0	0	No	No	Yes	No	No	No	No	No
1571	Jot Bhabani	1	0	0	0	0	0	0	No	No	Yes	No	No	No	No	No
1572	Dharampur	0	0	0	0	0	0	0	No	No	Yes	No	No	Yes	No	No

Availability of toilet & others Yes / No				Communication and transport facilities (If amenities available code -Yes is given except for Village Pin Code ,If not available within the village , the distance range code viz; a for < 5 Kms, b for 5-10 Kms and c for 10+ kms of nearest place where facility is available is given).								
Community toilet including bath.	Community toilet excluding bath.	Rural sanitary mart or sanitary hardware outlet available near the village.	Community bio- gas or recycle of waste for productive use.	Post office(PO)	Sub post office (SPO)	Post & Telegraph office (P&TO)	Village Pin Code	Telephones (Land lines)	Public call office (PCO)	Mobile phone coverage	Name of Village	Serial Number
47	48	49	50	51	52	53	54	55	56	57	2	1
No	No	No	No	a	a	c	732203	Yes	b	Yes	Tiarpara	1531
No	No	No	No	Yes	b	c	732204	Yes	Yes	Yes	Brahman Gram	1532
No	No	No	No	a	a	c		Yes	Yes	b	Gobindapur	1533
No	No	No	No	a	a	c	732203	Yes	b	Yes	Jognigaon	1534
No	No	No	No	a	a	c	732203	Yes	b	Yes	Nazirpur Sahebdi	1535
No	No	No	No	a	b	c	732202	Yes	a	Yes	Naoda Maheshpur	1536
No	No	No	No	c	Yes	c	732203	Yes	Yes	Yes	Biswambhar Binodpur	1537
No	No	No	No	a	b	c	732203	Yes	a	Yes	Bara Bhabanipur	1538
No	No	No	No	a	Yes	c	732203	Yes	Yes	Yes	Lalbathani	1539
											Chhota Bhabanipur	1540
No	No	No	No	a	a	b	732203	Yes	a	Yes	Kangsha Binodpur	1541
No	Yes	Yes	No	a	a	b	732203	Yes		Yes	Kasimnagar	1542
No	No	No	No	a		b	732203	Yes	b	Yes	Fatenagar	1543
No	No	No	No	a		c	732203	a	a	b	Arazi Mathurapur	1544
No	Yes	No	No	a	a	c	732202	Yes	b	Yes	Saidpur	1545
No	No	No	No	a	a	c	732203	a	a	a	Anathpur	1546
No	No	No	No	a	a	c	732203	Yes	a	a	Sekhpura	1547
No	No	No	No	a	a	c	732202	Yes	a	a	Chandpur	1548
											Gidhapatan	1549
No	No	Yes	No	a	a	c	732202	Yes	a	Yes	Bankipur	1550
No	No	No	No	b	a	b	732202	Yes	b	Yes	Syamsundari	1551
No	No	No	No	a	a	a	732202	Yes	b	Yes	Nawada	1552
Yes	Yes	Yes	No	Yes	a	c	732202	Yes	Yes	Yes	Enayetpur	1553
No	No	No	No	a	a	c	732202	Yes	a	a	Miragram	1554
											Anantapur	1555
No	No	No	No	Yes	b	c	732203	Yes	a	b	Lakshmipur	1556
No	No	No	No		b	c	732203	Yes		Yes	Gangaprasad	1557
No	No	Yes	No	c	a	c	732203	Yes	Yes	Yes	Bishanpur Srirampara	1558
											Mirpara	1559
No	No	No	No	c	a	c	732203	b	b	Yes	Bhakta Ballabhpur	1560
No	No	Yes	No	c	Yes	b	732202	Yes	Yes	Yes	Purbba Saidpur	1561
No	No	No	No	c	a	c	732202	b	b	Yes	Dharampur Bhagabanpur	1562
											Damodarpur	1563
No	No	Yes	No	b	a	b	732205	Yes	Yes	Yes	Islampur	1564
No	No	No	No	b	a	c	732202	b	b	Yes	Uttar Dharampur	1565
No	No	No	No	b	a	c	732202	Yes	Yes	Yes	Salabatganj	1566
No	No	Yes	No	c	b	c	732203	Yes	Yes	Yes	Bishnuprasad	1567
No	Yes	Yes	No	b	Yes	b	732202	Yes	Yes	Yes	Chauki Mirdadpur	1568
No	No	No	No	c	b	c	732204	a	a	Yes	Gauripur	1569
No	No	No	No	c	a	c	732202	a	a	Yes	Khanpur	1570
No	No	No	No	c	a	c	732203			Yes	Jot Bhabani	1571
No	No	No	No	a	Yes	a	732202	a	Yes	Yes	Dharampur	1572

Communication and transport facilities (If amenities available code -Yes is given except for Village Pin Code ,If not available within the village , the distance range code viz; a for < 5 Kms, b for 5-10 Kms and c for 10+ kms of nearest place where facility is available is given).													Village connected to highway (If amenities available code viz; a for < 5 Kms, b for 5-10 Kms and c for 10+ kms of nearest place where facility is available is given).				
Serial Number	Name of Village	Internet cafes/ Common service centre (CSC)	Private courier facility	Bus service (Public & Private)	Railway stations	Auto/Modified Autos	Taxis and Vans	Tractors	Cycle-pulled rickshaws(Manual & Machine driven)	Carts driven by animals	Sea /River ferry service	Connected to national highway(NH)	Connected to state highway(SH)	Connected to major district road (MDR)	Connected to others district road	Pucca roads	
1	2	58	59	60	61	62	63	64	65	66	67	68	69	70	71	72	
1531	Tiarpara	b	b	b	c	b	b	a	a	Yes	Yes	c	c	b	b	a	
1532	Brahman Gram	c	b	b	c	b	b	a	a	Yes	c	c	c	b	b	a	
1533	Gobindapur	b	b	a	c	b	a	a	b	Yes	Yes	c	c	b	b	a	
1534	Jognigaon	c	c	b	c	b	b	a	a	Yes	Yes	c	c	b	b	a	
1535	Nazirpur Sahebdi	c	c	b	c	b	b	a	a	Yes	Yes	c	c	b	b	a	
1536	Naoda Maheshpur	b	b	a	c	a	a	a	Yes	Yes	c	c	c	a	a	a	
1537	Biswambhar Binodpur	Yes	c	Yes	c	Yes	Yes	Yes	Yes	Yes	c	c		Yes	Yes	Yes	
1538	Bara Bhabanipur	b	b	a	c	a	a	a	a	Yes	c	c	c	a	a	a	
1539	Lalbathani	c	c	a	c	a	a	a	Yes	Yes	c	c	c	Yes	a	a	
1540	Chhota Bhabanipur																
1541	Kangsha Binodpur	a	a	a	c	a	a	a	a	Yes	c	c	c	a	a	a	
1542	Kasimnagar	a	c	b	c	c	Yes	Yes	Yes	Yes	c	c	a	a	a	a	
1543	Fatenagar	a	c	a	c	c	Yes	Yes	Yes	Yes	c	c			Yes	Yes	
1544	Arazi Mathurapur	a	c	a	c	c	a	Yes	Yes	Yes	c	c	a	a	a	a	
1545	Saidpur	a	c	a	c	c	Yes	Yes	Yes	Yes	c					a	
1546	Anathpur	a	c	a	c	a	Yes	Yes	Yes	Yes	c	c	a	a		a	
1547	Sekhpura	c	c	a	c	a	Yes	Yes	Yes	Yes	c	c	a	a		Yes	
1548	Chandpur	a	c	a	c	a	Yes	Yes	Yes	Yes	c	c	a	a	a	Yes	
1549	Gidhapatan																
1550	Bankipur	a	Yes	a	Yes	Yes	a	a	Yes	Yes	c	c				a	
1551	Syamsundari	b	b	b	c	c	Yes	Yes	Yes	Yes	c	c	Yes			Yes	
1552	Nawada	a	a	a	c	a	Yes	Yes	Yes	Yes	c	c	Yes			Yes	
1553	Enayetpur	Yes	b	Yes	c	Yes	Yes	Yes	Yes	Yes	c	c	Yes		Yes	Yes	
1554	Miragram	a	c	Yes	c	Yes	Yes	Yes	Yes	Yes	c	c		c	Yes	a	
1555	Anantapur																
1556	Lakshmipur	c	b	a	c	Yes	Yes	Yes	Yes	Yes	c	c	a	a		Yes	
1557	Gangaprasad	b	b	a	c	Yes	Yes	b	Yes	a	c	c	a	a	a	a	
1558	Bishanpur Srirampara	b	c	b	c	b	Yes	Yes	Yes	Yes	c	c	b		a	Yes	
1559	Mirpara																
1560	Bhakta Ballabhpur	b	c	b	c	b	Yes	a	a	Yes	c	c	b	Yes	a	a	
1561	Purbba Saidpur	a	a	a	c	c	Yes	Yes	Yes	Yes	c	c	a	Yes	c	Yes	
1562	Dharampur Bhagabanpur	b	c	b	c	b	b	b	a	Yes	c	c	b	a	a	a	
1563	Damodarapur																
1564	Islampur	a	c	Yes	c	c	Yes	Yes	Yes	Yes	b	c	Yes		Yes	Yes	
1565	Uttar Dharampur	b	c	b	c	b	Yes	a	Yes	Yes	c	c	b	b	a	a	
1566	Salabatganj	Yes	c	a	c	a	Yes	a	Yes	Yes	b	c	a	Yes	a	Yes	
1567	Bishnuprasad	a	c	a	c	a	Yes	Yes	Yes	Yes	b	c	Yes		Yes	a	
1568	Chauki Mirdadpur	a	c	Yes	c	b	Yes	Yes	Yes	Yes	c	c		Yes		Yes	
1569	Gauripur	a	c	a	c	a	a	a	a	Yes	c	c	a	a		Yes	
1570	Khanpur	b	a	a	c	a	Yes	a	a	Yes	c	c	a	a	a	a	
1571	Jot Bhabani	a	c	a	c	a	a	a	a	Yes	c	c	a	a	a	a	
1572	Dharampur	c	c	a	c	c	a	a	a	Yes	Yes	c	a	a	a	a	

ys,village roads, banks & credit societies :-Yes is given, If not available within the code viz; a for <5 Kms, b for 5-10 Kms place where facility is available is given).							Availability of miscellaneous facilities (If amenities available code -Yes is given, If not available within the village , the distance range code viz; a for < 5 Kms, b for 5-10 Kms and c for 10+ kms of nearest place where facility is available is given).											
Kutchcha roads	Water bounded macadam(WBM) roads	Navigable waterway (river/canal)(NW)	Footpaths (FP)	Commercial & Co-operative Banks	ATM	Agricultural Credit Societies	Self-Help Group (SHG)	Public distribution system (PDS) shop	Mandis / Regular market	Weekly Haat	Agricultural marketing society	Integrated Child Development Scheme (Nutritional Centres)	Anganwadi Centre (Nutritional Centres)	Others (Nutritional Centres)	Name of Village	Serial Number		
73	74	75	76	77	78	79	80	81	82	83	84	85	86	87	2	1		
Yes	Yes	Yes	Yes	b	c	c	Yes	a	c	b	b	Yes	Yes	Yes	Tiarpara	1531		
Yes		a	Yes	b	c	c	Yes	Yes	c	b	c	Yes	Yes	Yes	Brahman Gram	1532		
Yes		Yes	Yes	b	c	c	Yes	a	c	b	b	Yes	Yes	Yes	Gobindapur	1533		
Yes		Yes	Yes	b	c	b	Yes	a	c	b	b	Yes	Yes	Yes	Jognigaon	1534		
Yes		Yes	Yes	b	c	c	Yes	a	c	b	c	Yes	Yes	Yes	Nazirpur Sahebdi	1535		
Yes		Yes	Yes	a	c	c	Yes	a	c	a	c	Yes	Yes	Yes	Naoda Maheshpur	1536		
Yes	a	Yes	Yes	c	Yes	Yes	Yes	Yes	Yes	c	c	Yes	Yes	Yes	Biswambhar Binodpur	1537		
Yes	b	c	a	c	c	Yes	a	c	b	c	c	Yes	Yes	Yes	Bara Bhabanipur	1538		
Yes	b	Yes	a	c	c	Yes	Yes	c	b	c	c	Yes	Yes	Yes	Lalbathani	1539		
															Chhota Bhabanipur	1540		
Yes		a	Yes	a	c	c	Yes	a	c	a	c	Yes	Yes	Yes	Kangsha Binodpur	1541		
Yes	Yes	Yes	Yes			c	Yes	Yes	c	a	Yes	Yes	Yes	Yes	Kasimnagar	1542		
Yes	Yes	a	Yes		a	c	Yes	Yes	c	a	a	Yes	Yes	Yes	Fatenagar	1543		
a	a	a	Yes	a	a	c	a	a	c	a	a	a	a	Yes	Arazi Mathurapur	1544		
Yes	Yes		Yes			c	Yes	Yes	c	a	Yes	Yes	Yes	Yes	Saidpur	1545		
Yes			Yes	a	c	c	Yes	a	c	a	c	a	a	Yes	Anathpur	1546		
Yes			Yes	a	c	c	Yes	Yes	c	a	a	Yes	Yes	Yes	Sekhpura	1547		
Yes			Yes	a	c	c	Yes	a	c	a	c	a	a	Yes	Chandpur	1548		
															Gidhapatan	1549		
Yes			Yes	a	c	c	Yes	a	c	a	a	a	Yes	Yes	Bankipur	1550		
Yes			Yes	b	c	c	a	Yes	c	a	Yes	Yes	Yes	Yes	Syamsundari	1551		
Yes			Yes	b	c	c	a	Yes	c	a	Yes	Yes	Yes	Yes	Nawada	1552		
Yes			Yes	Yes	c	Yes	Yes	Yes	Yes	Yes	c	Yes	Yes	Yes	Enayetpur	1553		
Yes	a		Yes	a	c	c	Yes	Yes	c	a	c	Yes	Yes	Yes	Miragram	1554		
															Anantapur	1555		
Yes		b	Yes	a	a	c	Yes	Yes	c	b	a	a	a	Yes	Lakshmipur	1556		
Yes			Yes	a	a	c	Yes	Yes	c	b	a	a	a	Yes	Gangaprasad	1557		
Yes	Yes	c	Yes	b	c	c	Yes	a	Yes	b	c	Yes	Yes	Yes	Bishanpur Srirampara	1558		
															Mirpara	1559		
Yes	a	c	Yes	b	c	c	Yes	a	b	b	Yes	Yes	Yes	Yes	Bhakta Ballabhpur	1560		
Yes			Yes	a	c	c	Yes	Yes	c	b	c	c	Yes	Yes	Purbba Saidpur	1561		
Yes	a	c	Yes	b	c	c	Yes	a	c	b	b	c	Yes	Yes	Dharampur Bhagabanpur	1562		
															Damodarpur	1563		
Yes	a	b	Yes	a		c	Yes	a	c	a	c	b	Yes	Yes	Islampur	1564		
Yes	a	c	Yes	b	c	c	Yes	a	c	b	b	Yes	Yes	a	Uttar Dharampur	1565		
Yes	a	b	Yes	Yes	c	Yes	Yes	Yes	Yes	a	b	Yes	Yes	Yes	Salabatganj	1566		
Yes	a	b	Yes	a	c	c	Yes	a	c	a	b	Yes	Yes	Yes	Bishnuprasad	1567		
Yes	Yes		Yes	Yes		Yes	Yes	Yes	c	a	Yes	b	Yes	Yes	Chauki Mirdadpur	1568		
a	Yes	a	Yes	a	c	c	Yes	Yes	c	a	c	c	Yes	Yes	Gauripur	1569		
Yes	a		Yes	a	c	c	Yes	a	c	a	c	c	Yes	Yes	Khanpur	1570		
Yes	a		Yes	a	c	c	Yes	Yes	c	a	c	c	Yes	Yes	Jot Bhabani	1571		
Yes	a		Yes	a	c	b	Yes	Yes	c	b	c	a	Yes	Yes	Dharampur	1572		

Availability of miscellaneous facilities (If amenities available code -Yes is given, If not available within the village , the distance range code viz; a for < 5 Kms, b for 5-10 Kms and c for 10+ kms of nearest place where facility is available is given).													Availability of electricity (Yes/No)			
Serial Number	Name of Village	ASHA (Accredited Social Health Activist)	Community centre with/without TV	Sports Field,	Sports Club / Recreation Centre	Cinema / Video Hall	Public Library	Public Reading Room	Newspaper Supply	Assembly Polling station	Birth & Death Registration Office	Power Supply for Domestic Use (ED)	Power Supply for Agricultural Use (EAG)	Power Supply for Commercial Use (EC)	Power Supply for All Uses (EA)	
1	2	88	89	90	91	92	93	94	95	96	97	98	99	100	101	
1531	Tiarpara	Yes	c	a	a	b	b	b	a	Yes	b	Yes	Yes	Yes	Yes	
1532	Brahman Gram	Yes	c	Yes	Yes	b	b	b	a	Yes	b	Yes	Yes	Yes	Yes	
1533	Gobindapur	Yes	c	a	a	b	b	b	a	a	b	Yes	Yes	Yes	Yes	
1534	Jognigaon	Yes	c	a	a	b	b	b	b	Yes	b	Yes	Yes	Yes	Yes	
1535	Nazirpur Sahebdi	Yes	c	a	a	b	b	b	a	Yes	b	Yes	Yes	Yes	Yes	
1536	Naoda Maheshpur	Yes	c	a	a	b	a	a	a	Yes	b	Yes	Yes	Yes	Yes	
1537	Biswambhar Binodpur	Yes	Yes	Yes	Yes	b	a	a	Yes	Yes	Yes	Yes	Yes	Yes	Yes	
1538	Bara Bhabanipur	Yes	c	a	a	b	a	a	a	a	b	Yes	Yes	Yes	Yes	
1539	Lalbathani	Yes	c	a	Yes	b	Yes	Yes	Yes	Yes	b	Yes	Yes	Yes	Yes	
1540	Chhota Bhabanipur															
1541	Kangsha Binodpur	Yes	c	a	a	a	a	a	a	Yes	b	Yes	Yes	Yes	Yes	
1542	Kasimnagar	Yes	Yes	a	a	a	a	a	Yes	Yes	a	Yes	Yes	Yes	Yes	
1543	Fatenagar	Yes	Yes	a	a	a	a	a	Yes	Yes	a	Yes	Yes	Yes	Yes	
1544	Arazi Mathurapur	b	a	a	a	a	a	a	a	a	a	Yes	Yes	Yes	Yes	
1545	Saidpur	Yes	Yes	a	a	a	a	a	Yes	Yes	Yes	Yes	Yes	Yes	Yes	
1546	Anathpur	a	a	a	a	a	a	a	Yes	a	a	Yes	No	No	No	
1547	Sekhpura	Yes	a	a	a	a	a	a	Yes	Yes	Yes	Yes	Yes	Yes	Yes	
1548	Chandpur	a	Yes	a	a	a	a	a	Yes	Yes	a	Yes	No	No	No	
1549	Gidhapatan															
1550	Bankipur	Yes	Yes	Yes	Yes	Yes	a	Yes	Yes	a	a	Yes	Yes	Yes	Yes	
1551	Syamsundari	Yes	b	Yes	Yes	Yes	b	b	Yes	b	b	Yes	Yes	Yes	Yes	
1552	Nawada	Yes	b	Yes	Yes	Yes	b	b	Yes	b	b	Yes	Yes	Yes	Yes	
1553	Enayetpur	Yes	Yes	a	Yes	Yes	Yes	Yes	Yes	Yes	Yes	Yes	Yes	Yes	Yes	
1554	Miragram	Yes	Yes	Yes	a	b	a	a	Yes	Yes	Yes	Yes	Yes	Yes	Yes	
1555	Anantapur															
1556	Lakshmipur	a	Yes	a	a	b	a	a	Yes	Yes	Yes	Yes	Yes	Yes	Yes	
1557	Gangaprasad	a	a	a	a	a	a	a	Yes	Yes	Yes	Yes	No	No	No	
1558	Bishanpur Srirampara	Yes	c	Yes	a	c	b	b	b	Yes	b	Yes	Yes	Yes	Yes	
1559	Mirpara															
1560	Bhakta Ballabhpur	Yes	c	a	a	b	a	a	b	Yes	b	Yes	No	No	No	
1561	Purbba Saidpur	Yes	c	a	Yes	b	Yes	Yes	Yes	Yes	a	Yes	Yes	Yes	Yes	
1562	Dharampur Bhagabanpur	a	c	a	a	c	a	a	b	a	b	Yes	Yes	No	No	
1563	Damodarpur															
1564	Islampur	Yes	c	Yes	a	b	a	a	Yes	Yes	a	Yes	Yes	Yes	Yes	
1565	Uttar Dharampur	Yes	c	a	a	b	a	a	a	Yes	b	Yes	Yes	No	No	
1566	Salabatganj	Yes	a	Yes	a	a	a	a	a	Yes	Yes	Yes	Yes	Yes	Yes	
1567	Bishnuprasad	Yes	b	Yes	a	b	a	a	a	Yes	a	Yes	Yes	Yes	Yes	
1568	Chauki Mirdadpur	Yes	b	a	b	b	Yes	Yes	Yes	Yes	a	Yes	Yes	Yes	Yes	
1569	Gauripur	a	a	a	a	a	a	a	a	Yes	Yes	Yes	No	No	No	
1570	Khanpur	Yes	c	a	a	a	a	a	a	Yes	a	Yes	No	No	No	
1571	Jot Bhabani	Yes	c	a	a	b	a	a	a	Yes	a	Yes	No	No	No	
1572	Dharampur	Yes	a	a	c	a	a	c	a	Yes	a	Yes	No	No	No	

Nearest Town		Land Use							
		Area under different types of land use (in hectares rounded up to one decimal place)							
Name	Distance range code i.e. a for < 5 Kms, b for 5-10 Kms and c for 10+ kms .	Forests	Area under Non-agricultural Uses	Barren and Un-cultivable land	Permanent Pastures and Other Grazing Lands	Land Under Miscellaneous Tree Crops etc.	Culturable Waste Land	Name of Village	Serial Number
102	103	104	105	106	107	108	109	2	1
ENGLISH BAZAR b		0	1.2	0	0	0	2.8	Tiarpara	1531
ENGLISH BAZAR b		0	2.5	0	0	0	0.2	Brahman Gram	1532
ENGLISH BAZAR b		0	0	0	0	0	1.8	Gobindapur	1533
ENGLISH BAZAR b		0	2.1	0	0	0	0	Jognigaon	1534
ENGLISH BAZAR b		0.1	7.3	0	0	0	1	Nazirpur Sahebdi	1535
ENGLISH BAZAR b		0	6.2	0	0	0	0	Naoda Maheshpur	1536
ENGLISH BAZAR c		0	3.5	0	0	0	0	Biswambhar Binodpur	1537
ENGLISH BAZAR b		0	3.2	0	0	0	0	Bara Bhabanipur	1538
ENGLISH BAZAR b		0	8	0	0	0	1.8	Lalbathani	1539
		0	0.8	0	0	0	0	Chhota Bhabanipur	1540
ENGLISH BAZAR b		0	8	0	0	0	0.5	Kangsha Binodpur	1541
MALDA c		0	4.9	0	0	0	0	Kasimnagar	1542
MALDA c		0	4.6	0	0	0	3.9	Fatenagar	1543
MALDA c		0	3.2	0	0	0	2	Arazi Mathurapur	1544
ENGLISH BAZAR c		0	20.3	0	0	0	0.7	Saidpur	1545
ENGLISH BAZAR c		0	3	0	0	0	0.1	Anathpur	1546
ENGLISH BAZAR c		0	3	0	0	0	1.7	Sekhpura	1547
MALDA c		0	1	0	0	0	0.8	Chandpur	1548
		0.2	2	0	0	0	0	Gidhapatan	1549
ENGLISH BAZAR c		0	16	0	0	0	0.1	Bankipur	1550
ENGLISH BAZAR c		0	28.1	0	0	0	0	Syamsundari	1551
ENGLISH BAZAR c		0	71.7	0	0	0	0	Nawada	1552
ENGLISH BAZAR c		100	84.9	0	0	0	3.4	Enayetpur	1553
ENGLISH BAZAR c		0	3.6	0	0	0	0.1	Miragram	1554
		0	0.5	0	0	0	0	Anantapur	1555
ENGLISH BAZAR b		0	4	0	0	0	1	Lakshmipur	1556
ENGLISH BAZAR b		0	14.5	0	0	0	0	Gangaprasad	1557
ENGLISH BAZAR c		25.3	14.3	0	0	0	0.2	Bishanpur Srirampara	1558
		7.5	5.9	0	0	0	2	Mirpara	1559
ENGLISH BAZAR c		4.3	4.5	0	0	0	0	Bhakta Ballabhpur	1560
ENGLISH BAZAR c		60.6	33.1	0	0	0	0.9	Purbba Saidpur	1561
ENGLISH BAZAR c		6.3	1.1	0	0	0	0	Dharampur Bhagabanpur	1562
		0	13.5	0	0	0	0	Damodarpur	1563
ENGLISH BAZAR c		50.5	11.2	0	0	0	0.7	Islampur	1564
ENGLISH BAZAR c		15.4	1.3	0	0	0	0	Uttar Dharampur	1565
ENGLISH BAZAR c		57.5	5.2	0	0	0	0.7	Salabatganj	1566
ENGLISH BAZAR c		18.2	1.2	0	0	0	0	Bishnuprasad	1567
ENGLISH BAZAR c		40.5	8.3	0	0	0	0.5	Chauki Mirdadpur	1568
MALDA c		0	44.8	0	0	0	2	Gauripur	1569
MALDA c		0	56	0	0	0	8.9	Khanpur	1570
MALDA c		0	1.3	0	0	0	0	Jot Bhabani	1571
ENGLISH BAZAR c		0	268.8	0	0	0	0	Dharampur	1572

Land Use												
Area under different types of land use (in hectares rounded up to one decimal place)							Area irrigated by source (in hectare).					
Serial Number	Name of Village	Fallow lands other than current fallows	Current Fallows	Net Area Sown	Total Irrigated Land Area	Total Un-irrigated Land Area	Canals (C)	Wells/Tube-wells(W/TW)	Tanks/Lakes(T/L)	Water Falls(WF)	Others(O)	
1	2	110	111	112	113	114	115	116	117	118	119	
1531	Tiarpara	0	0	243.5	129.4	114.1	50.1	29.1	0	0	50.2	
1532	Brahman Gram	0	0	45.5	10	35.5	5	5	0	0	0	
1533	Gobindapur	0	0	114.3	52.7	61.6	0	40.5	0	0	12.2	
1534	Jognigaon	0	0	101.5	40.2	61.3	0	28	0	0	12.2	
1535	Nazirpur Sahebdi	0	0	267.2	61.5	205.6	10	30.2	0	0	21.3	
1536	Naoda Maheshpur	0	0	317	50	267	0	35.2	0	0	14.8	
1537	Biswambhar Binodpur	0	0	187.9	114	73.9	0	12	0	0	102	
1538	Bara Bhabanipur	0	0	81.3	17.8	63.6	0	9.7	0	0	8.1	
1539	Lalbathani	0	0	392.1	315	77.1	1.2	210.2	100.5	0	3.2	
1540	Chhota Bhabanipur	0	0	37.5	2.3	35.2	0	0	0	0	2.3	
1541	Kangsha Binodpur	0	0	232.2	15	217.2	0	10	0	0	5	
1542	Kasimnagar	0	0	214.4	104.2	110.2	0	82.1	0	0	22.1	
1543	Fatenagar	0	0	21.2	12.1	9.1	7.1	0	0	0	5	
1544	Arazi Mathurapur	0	0	41.2	20.1	21.2	0	16.1	0	0	4	
1545	Saidpur	0	0	57.3	34.2	23.2	0	20	0	0	14.1	
1546	Anathpur	0	0	31.4	25	6.4	0	24	0	0	1	
1547	Sekhpura	0	0	182.6	170	12.6	0	160	0	0	10	
1548	Chandpur	0	0	124	25	99	0	20	0	0	5	
1549	Gidhapatan	0	0	55	51	4	0	48	0	0	3	
1550	Bankipur	0	0	45	32	13	0	28.7	0	0	3.3	
1551	Syamsundari	0	0	145.1	41.9	103.2	4.6	28	0	0	9.4	
1552	Nawada	0	0	300.6	214.8	85.9	0	183.9	0	0	30.8	
1553	Enayetpur	0	0	268	253	15	0	200	0	0	53	
1554	Miragram	0	0	36	25	11	0	25	0	0	0	
1555	Anantapur	0	0	27	25	2	0	21	0	0	4	
1556	Lakshmipur	0	0	124.9	111.5	13.4	0	111.5	0	0	0	
1557	Gangaprasad	0	0	520.9	470.9	50	0	250	0	0	220.9	
1558	Bishanpur Srirampara	0	0	732.9	151.5	581.4	0	0	5.2	0	146.3	
1559	Mirpara	0	0	68.5	8.5	60	0	0	0	0	8.5	
1560	Bhakta Ballabhpur	0	0	81.3	4.3	77	0	0	0	0	4.3	
1561	Purbba Saidpur	0	0	567	121.3	445.7	0	56.5	0	0	64.8	
1562	Dharampur Bhagabanpur	0	0	103.3	20.5	82.8	0	13.9	0.8	0	5.8	
1563	Damodarapur	0	0	121.5	8.9	112.6	0	0	0	0	8.9	
1564	Islampur	0	0	96.4	25.5	70.9	0	6.5	0	0	19	
1565	Uttar Dharampur	0	0	24.2	16.5	7.6	0	13	0	0	3.5	
1566	Salabatganj	0	0	72	28.9	43.1	0	3.4	0	0	25.5	
1567	Bishnuprasad	0	0	5.7	2.5	3.2	0	1.3	0	0	1.2	
1568	Chauki Mirdadpur	0	0	151.4	35.7	115.7	0	28.5	0	0	7.2	
1569	Gauripur	0	0	202.7	175.4	27.3	0	0	0	0	175.4	
1570	Khanpur	0	0	486.3	160	326.3	0	0	0	0	160	
1571	Jot Bhabani	0	0	163.6	28.6	135	0	1	0	0	27.6	
1572	Dharampur	0	0	410	90	320	0	90	0	0	0	

Name of three most important commodities manufactured			Name of Village	Serial Number
First	Second	Third		
120	121	122	2	1

Tiarpara	1531
Brahman Gram	1532
Gobindapur	1533
Jognigaon	1534
Nazirpur Sahebdi	1535
Naoda Maheshpur	1536
Biswambhar Binodpur	1537
Bara Bhabanipur	1538
Lalbathani	1539
Chhota Bhabanipur	1540
Kangsha Binodpur	1541
Kasimnagar	1542
Fatenagar	1543
Arazi Mathurapur	1544
Saidpur	1545
Anathpur	1546
Sekhpura	1547
Chandpur	1548
Gidhapatan	1549
Bankipur	1550
Syamsundari	1551
Nawada	1552
Enayetpur	1553
Miragram	1554
Anantapur	1555
Lakshmipur	1556
Gangaprasad	1557
Bishanpur Srirampara	1558
Mirpara	1559
Bhakta Ballabhpur	1560
Purbba Saidpur	1561
Dharampur Bhagabanpur	1562
Damodarpur	1563
Islampur	1564
Uttar Dharampur	1565
Salabatganj	1566
Bishnuprasad	1567
Chauki Mirdadpur	1568
Gauripur	1569
Khanpur	1570
Jot Bhabani	1571
Dharampur	1572

Serial Number	Name of Village	Location code no.	Total area of the village (in hectares rounded up to one decimal place)	Total population (2011 census)	Number of households (2011 census)	Number of educational amenities available in village, the distance range code viz; a for 0-5 kms, b for 5-10 kms, c for 10+ kms of nearest place where facility is available								
						7 Pre-Primary school (PP)	8 Primary school (P)	9 Middle school (M)	10 Secondary School (S)	11 Senior Secondary school (SS)	12 Degree college of arts, science & commerce (ASC)	13 Engineering college(EC)	14 Medical college (MC)	
1573	Manikchak	313551	1254.5	4038	928	1	1	4	3	3				
1574	Raniganj	313552	53.1	0	0									
1575	Gobindapur	313553	116.1	0	0									
1576	Rostampur	313554	725.2	0	0									
1577	Mirpur	313555	315.7	0	0									
1578	Rahimpur	313556	309.2	0	0									
1579	Gopalpur	313557	1293.8	9867	2010	8	8	2	1	a	c	c	c	
Block T O T A L :			32177.8	269813	59567	205	191	43	32	16	0	0	0	0

- Village Directory

(As in 2009)

le. (If not available within the < 5 Kms, b for 5-10 Kms and c cility is available is given).																				Number of Medical Amenities available. (If not available within the village , the distance range code viz; a for < 5 Kms, b for 5-10 Kms and c for 10+ kms of nearest place where facility is available is given).	
15	16	17	18	19	20	21	22	23	24	25	26	27	28	29	30	31	Name of Village		Serial Number		
Management institute (MI)	Polytechnic (Pt)	Vocational training school /ITI	Non-formal training centre (NFTC)	Special school for disabled (SSD)	Others (specify)	Community health centre (CHC)	Primary health centre (PHC)	Primary health sub centre (PHS)	Maternity and child welfare centre (MCW)	T.B. clinic (TBC)	Hospital-allopathic (HA)	Hospital-alternative medicine (HO)	Dispensary (D)	Veterinary hospital (VH)	Mobile health clinic (MHC)	Family welfare centre (FWC)					
																		2	1		
								1										Manikchak	1573		
																		Raniganj	1574		
																		Gobindapur	1575		
																		Rostampur	1576		
																		Mirpur	1577		
																		Rahimpur	1578		
																		Gopalpur	1579		
0	0	1	0	0	0	1	7	26	4	1	2	0	6	5	0	4	Block T O T A L				

Serial Number	Name of Village	Number of Non-Government Medical Amenities available.							Availability of drinking water - Yes / No							
		Charitable non Govt. hospital/Nursing home.	Medical practitioner with MBBS Degree	Medical practitioner with other degree	Medical practitioner with no degree	Traditional practitioner and faith healer .	Medicine Shop	Others	Tap water (Treated/Untreated)	Well water (Covered / Uncovered well)	Hand Pump	Tube wells / Bore well	Spring	River / Canal	Tank / Pond / Lake	Others
1	2	32	33	34	35	36	37	38	39	40	41	42	43	44	45	46
1573	Manikchak	0	0	0	0	0	0	0	No	No	No	Yes	No	No	No	No
1574	Raniganj															
1575	Gobindapur															
1576	Rostampur															
1577	Mirpur															
1578	Rahimpur															
1579	Gopalpur	1	0	0	0	0	0	0	No	No	Yes	No	No	No	No	No
Block T O T A L :		4	8	8	30	4	34	0	42	27	61	27	0	22	33	0

Availability of toilet & others Yes / No				Communication and transport facilities (If amenities available code -Yes is given except for Village Pin Code ,If not available within the village , the distance range code viz; a for < 5 Kms, b for 5-10 Kms and c for 10+ kms of nearest place where facility is available is given).									
Community toilet including bath.	Community toilet excluding bath.	Rural sanitary mart or sanitary hardware outlet available near the village.	Community bio- gas or recycle of waste for productive use.	Post office(PO)	Sub post office (SPO)	Post & Telegraph office (P&TO)	Village Pin Code	Telephones (Land lines)	Public call office (PCO)	Mobile phone coverage	Name of Village	Serial Number	
47	48	49	50	51	52	53	54	55	56	57	2	1	
No	No	No	No	c	Yes	c	732202	Yes	Yes	Yes	Manikchak	1573	
											Raniganj	1574	
											Gobindapur	1575	
											Rostampur	1576	
											Mirpur	1577	
											Rahimpur	1578	
											Gopalpur	1579	
1	8	15	0	6	17	1	71	46	19	59	: Block T O T A L		

Communication and transport facilities (If amenities available code -Yes is given except for Village Pin Code ,If not available within the village , the distance range code viz; a for < 5 Kms, b for 5-10 Kms and c for 10+ kms of nearest place where facility is available is given).												Village connected to highway (If amenities available code viz; a for < 5 Kms, b for 5-10 Kms and c for 10+ kms of nearest place where facility is available is given).				
Serial Number	Name of Village	Internet cafes/ Common service centre (CSC)	Private courier facility	Bus service (Public & Private)	Railway stations	Auto/Modified Autos	Taxis and Vans	Tractors	Cycle-pulled rickshaws(Manual & Machine driven)	Carts driven by animals	Sea /River ferry service	Connected to national highway(NH)	Connected to state highway(SH)	Connected to major district road (MDR)	Connected to others district road	Pucca roads
1	2	58	59	60	61	62	63	64	65	66	67	68	69	70	71	72
1573	Manikchak	b	b	b	c	c	a	a	b	b	c					a
1574	Raniganj															
1575	Gobindapur															
1576	Rostampur															
1577	Mirpur															
1578	Rahimpur															
1579	Gopalpur	b	c	b	c	b	Yes	Yes	b	Yes	c	c	b	b	b	b
Block T O T A L :		6	3	12	1	8	36	42	44	67	17	0	8	13	17	27

ys,village roads, banks & credit societies :-Yes is given, If not available within the code viz; a for <5 Kms, b for 5-10 Kms place where facility is available is given).													Availability of miscellaneous facilities (If amenities available code -Yes is given, If not available within the village , the distance range code viz; a for < 5 Kms, b for 5-10 Kms and c for 10+ kms of nearest place where facility is available is given).			
Kutchcha roads	Water bounded macadam(WBM) roads	Navigable waterway (river/canal)(NW)	Footpaths (FP)	Commercial & Co-operative Banks	ATM	Agricultural Credit Societies	Self-Help Group (SHG)	Public distribution system (PDS) shop	Mandis / Regular market	Weekly Haat	Agricultural marketing society	Integrated Child Development Scheme (Nutritional Centres)	Anganwadi Centre (Nutritional Centres)	Others (Nutritional Centres)	Name of Village	Serial Number
73	74	75	76	77	78	79	80	81	82	83	84	85	86	87		
a			Yes	Yes		c	Yes	Yes	c	b	Yes	Yes	Yes	Yes	Manikchak	1573
															Raniganj	1574
															Gobindapur	1575
															Rostampur	1576
															Mirpur	1577
															Rahimpur	1578
Yes	b		Yes	b	c	c	Yes	Yes	c	b	c	c	Yes	Yes	Gopalpur	1579
60	11	15	68	10	1	10	66	37	10	7	11	36	62	67	: Block T O T A L	

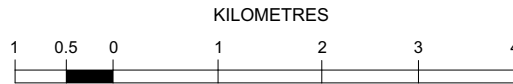
Availability of miscellaneous facilities (If amenities available code -Yes is given, If not available within the village , the distance range code viz; a for < 5 Kms, b for 5-10 Kms and c for 10+ kms of nearest place where facility is available is given).													Availability of electricity (Yes/No)			
Serial Number	Name of Village	ASHA (Accredited Social Health Activist)	Community centre with/without TV	Sports Field,	Sports Club / Recreation Centre	Cinema / Video Hall	Public Library	Public Reading Room	Newspaper Supply	Assembly Polling station	Birth & Death Registration Office	Power Supply for Domestic Use (ED)	Power Supply for Agricultural Use (EAG)	Power Supply for Commercial Use (EC)	Power Supply for All Uses (EA)	
1	2	88	89	90	91	92	93	94	95	96	97	98	99	100	101	
1573	Manikchak	Yes	Yes	Yes	Yes	Yes	Yes	Yes	Yes	Yes	Yes	Yes	No	No	No	
1574	Raniganj															
1575	Gobindapur															
1576	Rostampur															
1577	Mirpur															
1578	Rahimpur															
1579	Gopalpur	Yes	c	b	b	b	a	a	a	Yes	Yes	Yes	No	No	No	
Block T O T A L :		59	22	19	20	10	11	11	28	60	18	72	47	46	45	

Nearest Town		Land Use								
		Area under different types of land use (in hectares rounded up to one decimal place)								
Name	Distance range code i.e. a for < 5 Kms, b for 5-10 Kms and c for 10+ kms .	Forests	Area under Non-agricultural Uses	Barren and Un-cultivable land	Permanent Pastures and Other Grazing Lands	Land Under Miscellaneous Tree Crops etc.	Culturable Waste Land	Name of Village	Serial Number	
102	103	104	105	106	107	108	109	2	1	
ENGLISH BAZAR	c	1	647.5	0	0	0	0	Manikchak	1573	
		0	24.7	0	0	0	0	Raniganj	1574	
		0	71.8	0	0	0	0	Gobindapur	1575	
		0	725.2	0	0	0	0	Rostampur	1576	
		0	315.7	0	0	0	0	Mirpur	1577	
		0	309.2	0	0	0	0	Rahimpur	1578	
MALDA	c	0	629	0	0	0	31	Gopalpur	1579	
0	0	390.4	11484	0	0	0	581.7	: Block T O T A L		

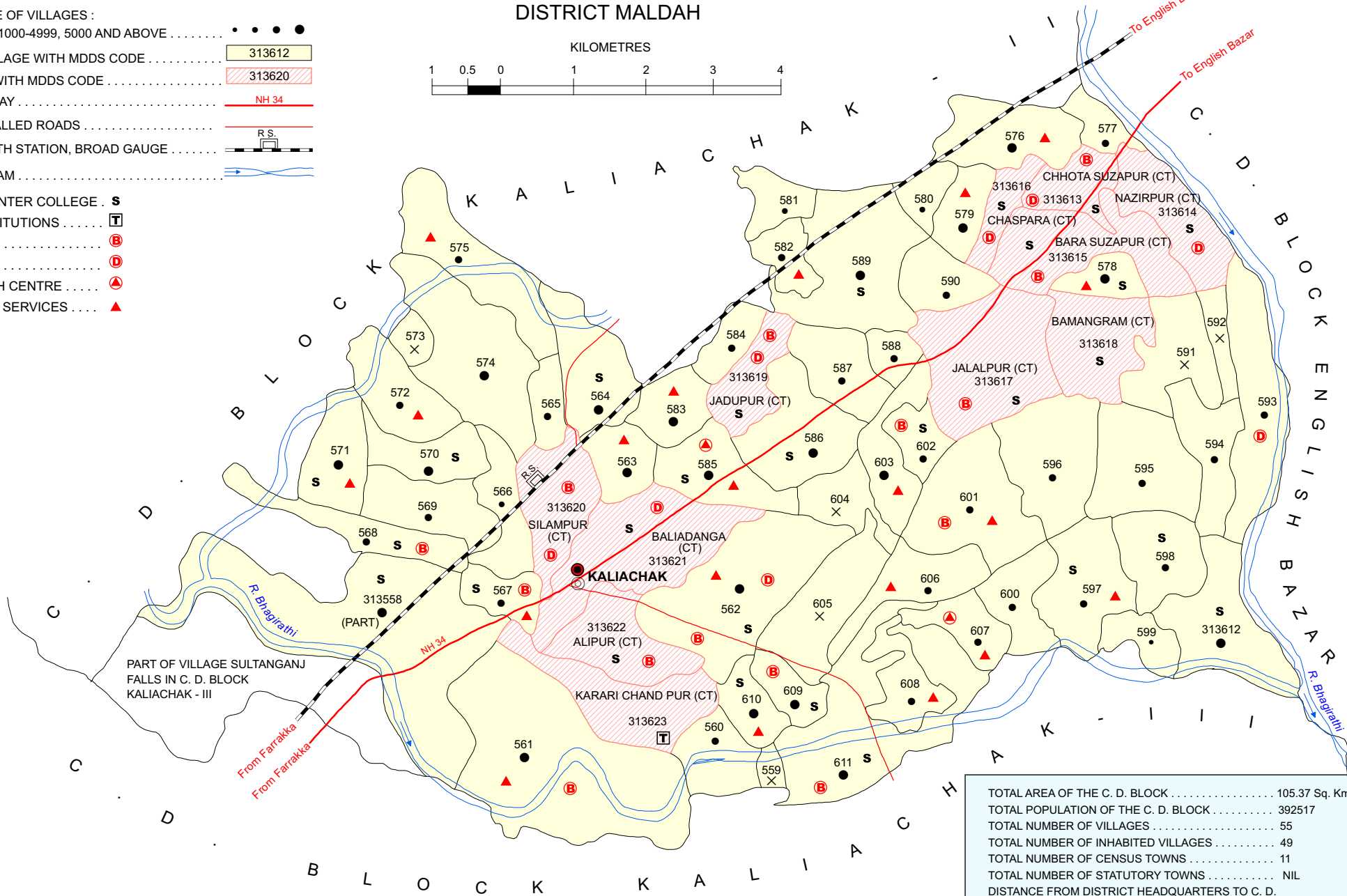
Land Use											
Area under different types of land use (in hectares rounded up to one decimal place)							Area irrigated by source (in hectare).				
Serial Number	Name of Village	Fallow lands other than current fallows	Current Fallows	Net Area Sown	Total Irrigated Land Area	Total Un-irrigated Land Area	Canals (C)	Wells/Tube-wells(W/TW)	Tanks/Lakes(T/L)	Water Falls(WF)	Others(O)
1	2	110	111	112	113	114	115	116	117	118	119
1573	Manikchak	0	0	606.1	80.3	525.8	0	31.2	0	0	49
1574	Raniganj	0	0	28.4	11.4	17	0	0	0	0	11.4
1575	Gobindapur	0	0	44.3	13.8	30.4	0	0	0	0	13.8
1576	Rostampur	0	0	0	0	0	0	0	0	0	0
1577	Mirpur	0	0	0	0	0	0	0	0	0	0
1578	Rahimpur	0	0	0	0	0	0	0	0	0	0
1579	Gopalpur	0	0	633.8	253.8	380	0	85	0	0	168.8
Block T O T A L :		0	0	19721	9615.5	10106	215.1	5603.5	722.5	0	

Name of three most important commodities manufactured			Name of Village	Serial Number
First	Second	Third		
120	121	122	2	1
			Manikchak	1573
			Raniganj	1574
			Gobindapur	1575
			Rostampur	1576
			Mirpur	1577
			Rahimpur	1578
			Gopalpur	1579
			: Block T O T A L	

INDIA
WEST BENGAL
C. D. BLOCK KALIACHAK - I
DISTRICT MALDAH



- BOUNDARY, C. D. BLOCK [Dashed line]
- „ VILLAGE WITH MDDS CODE [Yellow box with 313612]
- HEADQUARTERS : POLICE STATION, C.D. BLOCK [Red circle with dot]
- POPULATION SIZE OF VILLAGES :
200-499, 500-999, 1000-4999, 5000 AND ABOVE [Black dots of varying sizes]
- UNINHABITED VILLAGE WITH MDDS CODE [Yellow box with 313612]
- CENSUS TOWN WITH MDDS CODE [Red hatched box with 313620]
- NATIONAL HIGHWAY [Red line with NH 34]
- IMPORTANT METALLED ROADS [Red line with R.S.]
- RAILWAY LINE WITH STATION, BROAD GAUGE [Black line with station symbol]
- RIVER AND STREAM [Blue line]
- HIGH SCHOOL / INTER COLLEGE . [S]
- TECHNICAL INSTITUTIONS [T]
- BANK [B]
- DISPENSARY [D]
- PRIMARY HEALTH CENTRE [Red triangle]
- OTHER MEDICAL SERVICES [Black triangle]



PART OF VILLAGE SULTANGANJ
FALLS IN C. D. BLOCK
KALIACHAK - III

TOTAL AREA OF THE C. D. BLOCK	105.37 Sq. Kms.
TOTAL POPULATION OF THE C. D. BLOCK	392517
TOTAL NUMBER OF VILLAGES	55
TOTAL NUMBER OF INHABITED VILLAGES	49
TOTAL NUMBER OF CENSUS TOWNS	11
TOTAL NUMBER OF STATUTORY TOWNS	NIL
DISTANCE FROM DISTRICT HEADQUARTERS TO C. D. BLOCK HEADQUARTERS (APPROX.)	20 Kms.

Alphabetical List of Villages

Name of the CD Block : Kaliachak-I
CD Block Code (2011) : 0067

Sl. No.	Name of the Village	PLCN 2001	MDDS PLCN 2011
1	2	3	4
1	Alinagar	00741700	313570
2	Azimpur	00743800	313586
3	Bahadurpur	00741000	313564
4	Bairgachhi	00741600	313569
5	Bakharpur	00742300	313576
6	Baranagar	00744200	313590
7	Buzruk Pirozpur	00746000	313606
8	Chhirampur	00743300	313582
9	Chhit Bakharpur	00744600	313592
10	Dakshin Lakshmipur	00746400	313610
11	Dakshin Raypur	00746300	313609
12	Dalugram	00742100	313574
13	Fate Chandpur	00740200	313559
14	Gandharbbagram	00743100	313580
15	Gayesbari	00743000	313579
16	Harochak	00746200	313608
17	Harugram Inlis	00744700	313593
18	Innatpur	00743500	313584
19	Jagadishpur	00743400	313583
20	Jagadulla	00742000	313573
21	Jaluabadhal	00745200	313598
22	Jamalpur Inlis	00744500	313591
23	Jot Dhani	00741300	313566
24	Jotparan	00741500	313568
25	Kadamtala	00746600	313612
26	Kaliachak	00741400	313567
27	Khaltipur	00740900	313563
28	Khas Chandpur	00740400	313561
29	Khidirchak	00745300	313599
30	Krishnapur	00741100	313565
31	Kutub Alampur	00745800	313604
32	Madanpur Kismat	00743200	313581
33	Madhugram	00742500	313577
34	Maheshpur	00740700	313562
35	Majumpur	00746500	313611
36	Maksudpur	00745000	313596
37	Mallikpara	00745100	313597
38	Marupur	00740300	313560
39	Masimpur	00742700	313578
40	Nabinagar	00741800	313571
41	Narayanpur	00746100	313607
42	Natibpur	00743900	313587
43	Nurnagar	00741900	313572
44	Paharpur	00744800	313594
45	Purba Chandpur	00744000	313588
46	Purba Krishnapur	00744900	313595
47	Purba Lakshmipur	00745900	313605
48	Saiyadpur	00745500	313601
49	Selimpur	00745700	313603
50	Serpur	00744100	313589
51	Shrirampur	00745400	313600
52	Sultanganj (P)	00740100	313558
53	Trimohini	00742200	313575
54	Uttar Dariapur	00743700	313585
55	Uttar Raypur	00745600	313602

Serial Number	Name of Village	Location code no.	Total area of the village (in hectares rounded up to one decimal place)	Total population (2011 census)	Number of households (2011 census)	Number of educational amenities available in village, the distance range code viz; a for 0-5 kms, b for 5-10 kms, c for 10+ kms of nearest place where facility is available							
						Pre-Primary school (PP)	Primary school (P)	Middle school (M)	Secondary School (S)	Senior Secondary school (SS)	Degree college of arts, science & commerce (ASC)	Engineering college(EC)	Medical college (MC)
1	2	3	4	5	6	7	8	9	10	11	12	13	14

Name of District:-Maldah

Name of CD Block:-Kaliachak - I

1580	Sultanganj (P)	313558	642.2	21149	4339	15	15	1	1	1	1	c	c
1581	Fate Chandpur	313559	21.2	0	0								
1582	Marupur	313560	112.2	1888	356	3	3	1	a	a	b	c	c
1583	Khas Chandpur	313561	551.6	9629	1856	12	12	1	a	a	a	a	c
1584	Maheshpur	313562	380	12250	2417	5	4	1	1	1	b	c	c
1585	Khaltipur	313563	92.5	6881	1395	2	2	1	a	a	a	c	c
1586	Bahadurpur	313564	176.8	7753	1520	4	4	2	1	1	b	c	c
1587	Krishnapur	313565	64.8	4953	1053	4	3	2	a	b	c	c	
1588	Jot Dhani	313566	118	579	124	a	a	a	a	a	a	c	c
1589	Kaliachak	313567	81.3	4192	830	5	4	3	2	2	a	c	c
1590	Jotparan	313568	139.8	3361	685	1	1	1	1	b	c	c	c
1591	Bairgachhi	313569	146.5	2182	475	1	1	a	a	a	a	c	c
1592	Alinagar	313570	112.4	9289	1964	3	3	2	2	b	c	c	c
1593	Nabinagar	313571	125.8	8259	1794	5	4	1	1	1	b	b	b
1594	Nurnagar	313572	144.6	3413	747	3	2	1	b	b	b	b	c
1595	Jagadulla	313573	34.3	0	0								
1596	Dalugram	313574	307.8	7846	1595	3	3	1	b	b	b	c	c
1597	Trimohini	313575	194.4	3273	717	2	2	b	b	b	c	c	c
1598	Bakharpur	313576	166.9	12148	2610	4	4	1	b	b	c	c	c
1599	Madhugram	313577	70.4	1146	256	1	a	a	a	a	c	c	c
1600	Masimpur	313578	53.4	9279	2024	9	9	1	1	c	c	c	c
1601	Gayesbari	313579	76.7	9745	2026	3	3	a	a	a	c	c	c
1602	Gandharbbagram	313580	55.8	666	144	1	1	1	a	a	c	c	c
1603	Madanpur Kismat	313581	60.4	636	143	1	1	a	a	a	c	c	c
1604	Chhirampur	313582	80	4714	977	2	2	a	a	a	c	c	c
1605	Jagadishpur	313583	93.2	5581	1119	3	2	a	a	a	b	c	c
1606	Innatpur	313584	55.8	1334	281	1	1	a	a	a	b	c	c
1607	Uttar Dariapur	313585	134.6	11813	2348	9	9	2	2	2	c	c	c
1608	Azimpur	313586	224.1	11548	2289	3	2	1	2	a	b	c	c
1609	Natibpur	313587	137.6	1678	340	1	1	a	b	b	b	b	b
1610	Purba Chandpur	313588	46.1	2847	560	2	2	2	b	b	b	b	c
1611	Serpur	313589	300.8	12838	2646	6	5	1	1	1	c	c	c
1612	Baranagar	313590	84.2	1795	355	1	1	1	a	a	c	c	c
1613	Jamalpur Inlis	313591	156.5	0	0								
1614	Chhit Bakharpur	313592	54	0	0								
1615	Harugram Inlis	313593	245.5	2071	430	1	1	a	b	b	c	c	c
1616	Paharpur	313594	134.1	1794	399	3	3	1			c	c	c
1617	Purba Krishnapur	313595	212.3	1666	382	b	a	b	b	b	c	c	c
1618	Maksudpur	313596	223.6	4874	1015	3	3	b	a	a	c	c	c
1619	Mallikpara	313597	187.8	1954	395	2	2	a		1	b	c	c

- Village Directory

(As in 2009)

le. (If not available within the < 5 Kms, b for 5-10 Kms and c cility is available is given).										Number of Medical Amenities available. (If not available within the village , the distance range code viz; a for < 5 Kms, b for 5-10 Kms and c for 10+ kms of nearest place where facility is available is given).										Name of Village	Serial Number
Management institute (MI)	Polytechnic (Pt)	Vocational training school /ITI	Non-formal training centre (NFTC)	Special school for disabled (SSD)	Others (specify)	Community health centre (CHC)	Primary health centre (PHC)	Primary health sub centre (PHS)	Maternity and child welfare centre (MCW)	T.B. clinic (TBC)	Hospital-allopathic (HA)	Hospital-alternative medicine (HO)	Dispensary (D)	Veterinary hospital (VH)	Mobile health clinic (MHC)	Family welfare centre (FWC)					
15	16	17	18	19	20	21	22	23	24	25	26	27	28	29	30	31	2	1			

Location CodeNo:-332

Location CodeNo:-0067

c	c	c	c			c	b		c	c	c	c	c	c	c	c	Sultanganj (P)	1580
																	Fate Chandpur	1581
c	c	c	c	c		c	b	a	c	c	b	b	a	b	c	c	Marupur	1582
c	c	c	c	c	c	c	a		1 c	c	c	c	c	a	a	a	Khas Chandpur	1583
c	c	c		3 c		c	b		1 c		1 c	c		5 b	a	a	Maheshpur	1584
c	c	c	b	c		a	a		1 a	a	a	a	a	a	c	a	Khaltipur	1585
c	c	c	c	c		a	a	a	a	a	a	a	a	a	c	b	Bahadurpur	1586
c	c	c	b	c		a	a	a	a	a	a	a	a	1 c	a		Krishnapur	1587
c	c	c	c	c		a	a	a	a	a	a	a	a	a	a	a	Jot Dhani	1588
c	c	b	a	c			a		1 c	c	a	a				a	Kaliachak	1589
c	c	c	c	c		b	b	a	c	c	c	c	b	b		c	Jotparan	1590
c	c	c	c	c		c	a	a	a	a	a	a	a	a	c	a	Bairgachhi	1591
c	c	c	c	c		b	b	a	c	c	c	c	b	b		c	Alinagar	1592
c	c	c	c		1 c	b	b		1 b	b	b	c	b	b	b	b	Nabinagar	1593
c	c	c	c	c		b	b		1 b	b	b	b	b	b	b	b	Nurnagar	1594
																	Jagadulla	1595
c	c	c	b	c		b	b		b	b	b	b	b	b	c	b	Dalugram	1596
c	c	c	b	c		b	b		1 b	b	b	b	b	a	c	b	Trimohini	1597
c	c	c	c	c	c	c	c		1 c	c	c	c	c	c	c	c	Bakharpur	1598
c	c	c	c	c		c	a	a	b	a	a	a	a	a	b	b	Madhugram	1599
c	c	c	c	c		c	b		1 b		1 c	c	b	b	c	c	Masimpur	1600
c	c	c	c	c		b	a		1 c	b	c	c	a	b	c	c	Gayesbari	1601
c	c	c	c	c		c	a	a	a	b	a	c	a	a	a	a	Gandharbbagram	1602
c	c	c	c	c		c	b		c	a	b	c	c	b	b	c	Madanpur Kismat	1603
						c	b		1 c	c	c	c	c	c	c	c	Chhirampur	1604
c	c	c	c	b					1 c	c	c	c	a	c	c	c	Jagadishpur	1605
c	c	c	c	c		c	a	a	c	c	b	c	a	c	c	c	Innatpur	1606
c	c	c	c	b				1	1 c	c	c	c	a	c	c	c	Uttar Dariapur	1607
c	c	c	c	b		c	a	a	a	b	b	c	a	a		a	Azimpur	1608
c	c	c	c	c			b	a	b	c	b	c	a	a	a	a	Natibpur	1609
c	c	c	c	c		c	a	a	a	b	a	c	a	a	a	a	Purba Chandpur	1610
c	c	b	c	c		c	b	a	c	c	c		c	b	c	c	Serpur	1611
c	c	c	c	c		c	a	a	c	c	c		c	c			Baranagar	1612
																	Jamalpur Inlis	1613
																	Chhit Bakharpur	1614
c	c	c	c	c		b	b	a	c	c	c	c	2 c	c	c	c	Harugram Inlis	1615
c	c	c	c	c		b	b	a	a	a	c	c	b	a	c	c	Paharpur	1616
c	c	c	c	c	c	b	c	a	b	c	c	b	b	c	c	c	Purba Krishnapur	1617
c	c	c	c	c		c	c	a	c	c	c	c	c	c	c	c	Maksudpur	1618
c	c	c	c	c		c	c		1 c	c	c	c	c	c	c	c	Mallikpara	1619

Serial Number	Name of Village	Number of Non-Government Medical Amenities available.							Availability of drinking water - Yes / No							
		Charitable non Govt. hospital/Nursing home.	Medical practitioner with MBBS Degree	Medical practitioner with other degree	Medical practitioner with no degree	Traditional practitioner and faith healer .	Medicine Shop	Others	Tap water (Treated/Untreated)	Well water (Covered / Uncovered well)	Hand Pump	Tube wells / Bore well	Spring	River / Canal	Tank / Pond / Lake	Others
1	2	32	33	34	35	36	37	38	39	40	41	42	43	44	45	46

1580	Sultanganj (P)	0	0	0	0	0	16	0	Yes	No	Yes	Yes	No	No	No	No
1581	Fate Chandpur															
1582	Marupur	0	0	0	0	0	0	0	No	No	No	No	No	Yes	Yes	No
1583	Khas Chandpur	0	0	0	0	0	5	0	Yes	No	No	Yes	No	Yes	Yes	No
1584	Maheshpur	0	0	0	3	5	7	0	Yes	Yes	No	Yes	No	No	Yes	No
1585	Khaltipur	0	0	0	4	1	0	0	Yes	Yes	Yes	No	No	No	Yes	No
1586	Bahadurpur	0	0	0	7	0	0	0	No	Yes	Yes	No	No	Yes	Yes	No
1587	Krishnapur	0	0	1	7	2	0	0	Yes	Yes	Yes	No	No	No	Yes	No
1588	Jot Dhani	0	0	0	0	0	0	0	Yes	Yes	Yes	No	No	No	Yes	No
1589	Kaliachak	0	0	0	0	0	1	0	Yes	Yes	Yes	Yes	No	No	No	No
1590	Jotparan	0	0	0	0	0	0	0	No	No	Yes	No	No	No	No	No
1591	Bairgachhi	0	0	0	2	0	0	0	Yes	Yes	Yes	No	No	No	Yes	No
1592	Alinagar	0	0	0	0	0	0	0	No	No	Yes	No	No	No	No	No
1593	Nabinagar	0	0	7	0	0	7	0	No	No	No	Yes	No	No	No	No
1594	Nurnagar	0	0	0	0	0	0	0	Yes	Yes	Yes	No	No	No	Yes	No
1595	Jagadulla															
1596	Dalugram	0	0	0	0	0	1	0	Yes	Yes	Yes	Yes	No	No	No	No
1597	Trimohini	0	0	0	1	0	1	0	Yes	Yes	Yes	Yes	No	Yes	Yes	No
1598	Bakharpur	0	0	0	0	0	0	0	Yes	No	Yes	Yes	No	No	Yes	No
1599	Madhugram	0	0	0	0	0	0	0	Yes	Yes	Yes	No	No	Yes	Yes	No
1600	Masimpur	0	0	0	3	0	0	0	Yes	No	Yes	No	No	No	Yes	No
1601	Gayesbari	0	0	6	0	15	6	0	Yes	Yes	Yes	No	No	No	Yes	No
1602	Gandharbbagram	0	0	1	0	0	2	0	Yes	No	No	Yes	No	No	No	No
1603	Madanpur Kismat	0	0	0	0	0	0	0	Yes	No	Yes	Yes	No	No	Yes	No
1604	Chhirampur	0	0	0	0	0	0	0	Yes	No	Yes	Yes	No	No	Yes	No
1605	Jagadishpur	0	0	0	0	0	0	0	No	No	Yes	Yes	No	No	Yes	No
1606	Innatpur	0	0	0	0	0	0	0	No	Yes	No	Yes	No	No	Yes	No
1607	Uttar Dariapur	0	0	3	5	2	5	0	Yes	Yes	Yes	Yes	No	No	Yes	No
1608	Azimpur	0	1	6	4	0	4	0	Yes	Yes	Yes	Yes	No	No	Yes	No
1609	Natibpur	0	0	0	8	0	1	0	Yes	No	Yes	Yes	No	No	No	No
1610	Purba Chandpur	0	0	1	0	0	2	0	No	No	No	Yes	No	No	No	No
1611	Serpur	0	0	0	0	0	0	0	Yes	No	No	Yes	No	No	Yes	No
1612	Baranagar	0	0	0	0	0	2	0	Yes	No	No	Yes	No	No	Yes	No
1613	Jamalpur Inlis															
1614	Chhit Bakharpur															
1615	Harugram Inlis	0	0	0	0	0	0	0	No	No	Yes	No	No	Yes	Yes	No
1616	Paharpur	0	0	0	2	0	2	0	No	Yes	Yes	No	No	No	Yes	No
1617	Purba Krishnapur	0	0	0	0	0	0	0	Yes	No	Yes	Yes	No	No	Yes	No
1618	Maksudpur	0	0	0	4	0	0	0	Yes	No	Yes	Yes	No	No	Yes	No
1619	Mallikpara	0	0	0	3	0	0	0	Yes	No	No	Yes	No	No	Yes	No

Availability of toilet & others Yes / No				Communication and transport facilities (If amenities available code -Yes is given except for Village Pin Code ,If not available within the village , the distance range code viz; a for < 5 Kms, b for 5-10 Kms and c for 10+ kms of nearest place where facility is available is given).								
Community toilet including bath.	Community toilet excluding bath.	Rural sanitary mart or sanitary hardware outlet available near the village.	Community bio- gas or recycle of waste for productive use.	Post office(PO)	Sub post office (SPO)	Post & Telegraph office (P&TO)	Village Pin Code	Telephones (Land lines)	Public call office (PCO)	Mobile phone coverage	Name of Village	Serial Number
47	48	49	50	51	52	53	54	55	56	57	2	1

No	Yes	Yes	No	Yes	b	b	732201	Yes	Yes	Yes	Sultanganj (P)	1580
											Fate Chandpur	1581
No	No	No	No	b	a	b	732201	a	a	b	Marupur	1582
No	No	No	No	a	Yes	a	732201	a	a	Yes	Khas Chandpur	1583
No	No	No	No	b	a	b	732201	Yes	Yes	Yes	Maheshpur	1584
No	No	No	No	a	a	a	732201	Yes	Yes	a	Khaltipur	1585
No	No	No	No	Yes	b	b	732201	Yes	a	c	Bahadurpur	1586
No	No	No	No	a	Yes	a	732201	Yes	Yes	c	Krishnapur	1587
No	No	No	No	a	a	a	732201	Yes	a	a	Jot Dhani	1588
No	No	No	No	a	a	b	732201	Yes	a	Yes	Kaliachak	1589
No	No	No	No	b	Yes	b	732201	a	a	a	Jotparan	1590
No	No	No	No	a	a	a	732201	a	a	Yes	Bairgachhi	1591
No	No	No	No	b	Yes	b	732201	Yes	Yes	Yes	Alinagar	1592
No	No	No	No	b	Yes	b	732201	Yes	Yes	Yes	Nabinagar	1593
No	No	No	No	b	a	b	732201	Yes	b	b	Nurnagar	1594
											Jagadulla	1595
No	No	No	No	Yes	b	b	732201	Yes	Yes	Yes	Dalugram	1596
No	No	No	No	b	a	b	732201	Yes	a	Yes	Trimohini	1597
No	No	No	No	a	Yes	a	732206	Yes	a	Yes	Bakharpur	1598
No	No	No	No	a	Yes	b	732206	Yes	Yes	Yes	Madhugram	1599
No	No	No	No	c	b	c	732206	Yes	Yes	Yes	Masimpur	1600
No	No	No	No	c	a	c	732206	Yes	Yes	Yes	Gayesbari	1601
No	No	No	No	a	Yes	c	732206	Yes	Yes	Yes	Gandharbbagram	1602
No	No	No	No	b	b	b	732206	a	a	b	Madanpur Kismat	1603
No	No	No	No	c	b	c	732206	Yes	a	Yes	Chhirampur	1604
No	No	No	No	a	a	c	732212	a	a	b	Jagadishpur	1605
No	Yes	No	No	a	a	a	732212	Yes	a	a	Innatpur	1606
No	No	No	No	a	Yes	a	732201	b	Yes	Yes	Uttar Dariapur	1607
No	Yes	No	No	c	Yes	c	732206	Yes	Yes	Yes	Azimpur	1608
No	No	No	No	a	a	c	732201	Yes	Yes	Yes	Natibpur	1609
No	No	No	No	a	Yes	a	732201	Yes	Yes	Yes	Purba Chandpur	1610
No	No	No	No	c	Yes	c	732206	Yes	a	Yes	Serpur	1611
No	No	No	No	a	a	c	732206	a	a	Yes	Baranagar	1612
											Jamalpur Inlis	1613
											Chhit Bakharpur	1614
No	No	No	No	b	b	b	732103	b	b	b	Harugram Inlis	1615
No	No	No	No	b	a	c	732206	a	a	Yes	Paharpur	1616
No	No	No	No	a	b	c	732201	b	b	Yes	Purba Krishnapur	1617
No	No	No	No	b	a	c	732201	a	a	Yes	Maksudpur	1618
No	No	No	No	c	Yes	c	732216	Yes	a	Yes	Mallikpara	1619

Communication and transport facilities (If amenities available code -Yes is given except for Village Pin Code ,If not available within the village , the distance range code viz; a for < 5 Kms, b for 5-10 Kms and c for 10+ kms of nearest place where facility is available is given).												Village connected to highway (If amenities available code village , the distance range c and c for 10+ kms of nearest				
Serial Number	Name of Village	Internet cafes/ Common service centre (CSC)	Private courier facility	Bus service (Public & Private)	Railway stations	Auto/Modified Autos	Taxis and Vans	Tractors	Cycle-pulled rickshaws(Manual & Machine driven)	Carts driven by animals	Sea /River ferry service	Connected to national highway(NH)	Connected to state highway(SH)	Connected to major district road (MDR)	Connected to others district road	Pucca roads
1	2	58	59	60	61	62	63	64	65	66	67	68	69	70	71	72

1580	Sultanganj (P)	c	b	Yes	b	b	Yes	b	Yes	a	c			b	Yes	Yes
1581	Fate Chandpur															
1582	Marupur	b	b	b	b	c	Yes	Yes	Yes	Yes	Yes	a			Yes	Yes
1583	Khas Chandpur	a	a	a	a	a	Yes	a	Yes	Yes	a	a	a	a	Yes	Yes
1584	Maheshpur	b	b	Yes	b	c	b	b	Yes	Yes	c	a		Yes	Yes	Yes
1585	Khaltipur	a	a	a	Yes	a	a	a	Yes	a	b	a	a	a	a	a
1586	Bahadurpur	c	b	b	a	b	b	b	Yes	b	a	b	b	Yes	b	a
1587	Krishnapur	a	a	a	a	a	a	a	Yes	Yes	a	a	a	a	a	Yes
1588	Jot Dhani	a	a	a	a	Yes	Yes	Yes	Yes	Yes	b	a	a	a	a	Yes
1589	Kaliachak	a	a	a	a	a	Yes	a	Yes	b	b	Yes	c	a	a	Yes
1590	Jotparan	a	b	b	b	b	a	c	a	b	b	b	b	a		Yes
1591	Bairgachhi	a	a	a	a	a	Yes	a	Yes	a	a	a	a	a	a	a
1592	Alinagar	b	b	b	b	b	b	c	Yes	Yes	c	b	b	b	b	Yes
1593	Nabinagar	b	b	b	b	a	Yes	Yes	b	b	c	b			Yes	Yes
1594	Nurnagar	b	b	b	b	Yes	Yes	Yes	Yes	Yes	a	b	a	b	b	Yes
1595	Jagadulla															
1596	Dalugram	b	b	a	b	b	a	b	Yes	Yes	c	b	a	a	Yes	Yes
1597	Trimohini	a	b	b	b	a	a	a	Yes	Yes	a	b	b	b	a	a
1598	Bakharpur	Yes	a	a	b	c	a	a	Yes	Yes	c	a	c	c	c	Yes
1599	Madhugram	Yes	a	Yes	b	Yes	Yes	Yes	Yes	Yes	Yes				a	a
1600	Masimpur	Yes	b	b	b	c	Yes	b	Yes	Yes	c	a	a		b	Yes
1601	Gayesbari	a	a	a	a	c	Yes	Yes	Yes	Yes	c	a	b		Yes	Yes
1602	Gandharbagram	a	c	a	a	c	Yes	c	Yes	a	c	a		a	Yes	Yes
1603	Madanpur Kismat	c	b	b	b	c	Yes	a	Yes	a	c	b	b		Yes	Yes
1604	Chhirampur	a	b	a	b	c	a	a	Yes	Yes	c	a	a			a
1605	Jagadishpur	a	a	a	a	a	a	a	a	a	c	a	a	a	a	a
1606	Innatpur	c	a	a	a	c	Yes	a	Yes	Yes	c	a	a	a	a	a
1607	Uttar Dariapur	a	a	Yes	b	c	Yes	Yes	Yes	Yes	c	Yes	c	c	Yes	a
1608	Azimpur	b	b	Yes	b	c	Yes	Yes	Yes	Yes	c	Yes	c		Yes	a
1609	Natibpur	c	Yes	Yes	a	b	Yes	c	Yes	Yes	b	Yes	b	a	a	a
1610	Purba Chandpur	c	c	a	a	c	Yes	c	Yes	a	a	Yes		a	Yes	Yes
1611	Serpur	a	c	a	a	b	a	a	Yes	Yes	c	a	a	a	a	Yes
1612	Baranagar	c	a	Yes	Yes	c	Yes	c	Yes	a	c				Yes	Yes
1613	Jamalpur Inlis															
1614	Chhit Bakharpur															
1615	Harugram Inlis	b	b	b	c	c	Yes	Yes	Yes	Yes	c	b	b	b	b	Yes
1616	Paharpur	b	b	b	b	c	Yes	Yes	Yes	Yes	c	a	b		Yes	Yes
1617	Purba Krishnapur	b	c	b	c	c	b	Yes	Yes	Yes	c	b	b	b	b	a
1618	Maksudpur	a	b	a	c	a	a	Yes	a	Yes	b	a	c	c	a	a
1619	Mallikpara	a	c	a	c	b	b	Yes	Yes	Yes	b	b	c	c	Yes	Yes

ys,village roads, banks & credit societies
 :-Yes is given, If not available within the
 code viz; a for <5 Kms, b for 5-10 Kms
 place where facility is available is given).

Availability of miscellaneous facilities (If amenities available code -Yes is given, If not
 available within the village , the distance range code viz; a for < 5 Kms, b for 5-10 Kms
 and c for 10+ kms of nearest place where facility is available is given).

73	74	75	76	77	78	79	80	81	82	83	84	85	86	87	Name of Village	Serial Number
Kutchcha roads	Water bounded macadam(WBM) roads	Navigable waterway (river/canal)(NW)	Footpaths (FP)	Commercial & Co-operative Banks	ATM	Agricultural Credit Societies	Self-Help Group (SHG)	Public distribution system (PDS) shop	Mandis / Regular market	Weekly Haat	Agricultural marketing society	Integrated Child Development Scheme (Nutritional Centres)	Anganwadi Centre (Nutritional Centres)	Others (Nutritional Centres)		

Yes	Yes	c	Yes	b	b	c	Yes	Yes	c	Yes	c	Yes	Yes	Yes	Sultanganj (P)	1580
															Fate Chandpur	1581
Yes	Yes	b	Yes	a	a	c	Yes	Yes	c	b	b	a	Yes	Yes	Marupur	1582
Yes	a	a	Yes	Yes	a	c	Yes	Yes	c	a	a	Yes	Yes	Yes	Khas Chandpur	1583
Yes	Yes		Yes	Yes	b	c	Yes	Yes	c	a	b	Yes	Yes	Yes	Maheshpur	1584
Yes	a	b	Yes	a	a	c	Yes	a	c	a	a	a	Yes	Yes	Khaltipur	1585
Yes	b	a	Yes	b	b	c	Yes	b	c	b	b	b	Yes	Yes	Bahadurpur	1586
Yes	a	a	Yes	a	a	c	Yes	a	c	Yes	a	a	Yes	Yes	Krishnapur	1587
Yes	a	b	Yes	a	a	c	Yes	a	c	a	a	a	Yes	Yes	Jot Dhani	1588
Yes	c	b	Yes	Yes	a	c	Yes	a	c	a	a	a	Yes	Yes	Kaliachak	1589
a		a	Yes	Yes	b	c	Yes	Yes	c	b	b	b	Yes	Yes	Jotparan	1590
a	a		Yes	a	a	c	Yes	Yes	b	Yes	a	Yes	Yes	Yes	Bairgachhi	1591
Yes	c	c	Yes	b	b	c	Yes	Yes	c	Yes	b	b	Yes	Yes	Alinagar	1592
b		c	Yes	a	b	c	Yes	Yes	c	Yes	b	b	Yes	Yes	Nabinagar	1593
Yes	b	b	Yes	a	b	c	Yes	b	c	Yes	b	b	Yes	Yes	Nurnagar	1594
															Jagadulla	1595
Yes			Yes	a	b	c	Yes	Yes	c	a	b	Yes	Yes	Yes	Dalugram	1596
Yes	Yes	Yes	Yes	b	b	c	Yes	a	c	a	a	Yes	Yes	Yes	Trimohini	1597
Yes	Yes	a	Yes	a	a	c	Yes	c	c	c	c	b	Yes	Yes	Bakharpur	1598
Yes	a	a	Yes	a	a	b	Yes	a	c	a	a	b	Yes	Yes	Madhugram	1599
Yes	c	c	Yes	b	b	c	Yes	b	c	b	b	Yes	Yes	Yes	Masimpur	1600
Yes	c	c	Yes	a	a	c	Yes	Yes	Yes	a	c	Yes	Yes	Yes	Gayesbari	1601
Yes	c	c	Yes	c	a	c	Yes	a	c	a	a	c	Yes	Yes	Gandharbbagram	1602
Yes			Yes	b	b	c	Yes	Yes	c	b	b	a	Yes	a	Madanpur Kismat	1603
Yes			Yes	a	b	c	Yes	Yes	c	b	b	b	Yes	Yes	Chhirampur	1604
Yes			Yes	a	a	c	Yes	Yes	Yes	a	a	a	Yes	Yes	Jagadishpur	1605
Yes	a	c	Yes	a	a	c	Yes	a	Yes	Yes	a	a	Yes	Yes	Innatpur	1606
Yes	c	c	Yes	a	a	c	Yes	Yes	Yes	Yes	Yes	a	a	Yes	Uttar Dariapur	1607
Yes	Yes		Yes	a	a	c	Yes	Yes	c	a	a	a	Yes	Yes	Azimpur	1608
Yes		b	Yes	a	b	c	Yes	a	Yes	a	b	b	Yes	Yes	Natibpur	1609
Yes	c	c	Yes	c	a	c	Yes	a	c	a	a	b	Yes	Yes	Purba Chandpur	1610
a			Yes	a	b	b	Yes	Yes	c	b	b	b	Yes	Yes	Serpur	1611
Yes			Yes	c	c	c	Yes	Yes	c	a	b	Yes	Yes	Yes	Baranagar	1612
															Jamalpur Inlis	1613
															Chhit Bakharpur	1614
Yes			Yes	b	b	c	Yes	Yes	c	b	c	Yes	b	Yes	Harugram Inlis	1615
Yes	c	c	Yes	b	b	c	Yes	a	c	Yes	c	a	Yes	Yes	Paharpur	1616
Yes	c	Yes	Yes	b	b	c	Yes	a	c	c	c	a	a	a	Purba Krishnapur	1617
Yes	b	b	Yes	a	a	c	Yes	Yes	c	c	c	a	a	Yes	Maksudpur	1618
Yes	b	b	Yes	a	c	Yes	Yes	a	c	c	c	Yes	Yes	Yes	Mallikpara	1619

Availability of miscellaneous facilities (If amenities available code -Yes is given, If not available within the village , the distance range code viz; a for < 5 Kms, b for 5-10 Kms and c for 10+ kms of nearest place where facility is available is given).												Availability of electricity (Yes/No)			
Serial Number	Name of Village	ASHA (Accredited Social Health Activist)	Community centre with/without TV	Sports Field,	Sports Club / Recreation Centre	Cinema / Video Hall	Public Library	Public Reading Room	Newspaper Supply	Assembly Polling station	Birth & Death Registration Office	Power Supply for Domestic Use (ED)	Power Supply for Agricultural Use (EAG)	Power Supply for Commercial Use (EC)	Power Supply for All Uses (EA)
1	2	88	89	90	91	92	93	94	95	96	97	98	99	100	101

1580	Sultanganj (P)	Yes	Yes	b	b	b	b	b	b	Yes	Yes	Yes	Yes	Yes	Yes
1581	Fate Chandpur														
1582	Marupur	Yes	Yes	Yes	Yes	Yes	Yes	Yes	Yes	Yes	Yes	Yes	No	No	No
1583	Khas Chandpur	Yes	a	a	a	a	a	a	a	Yes	a	Yes	Yes	No	No
1584	Maheshpur	Yes	b	b	b	b	b	c	Yes	Yes	Yes	Yes	No	Yes	No
1585	Khaltipur	Yes	a	a	a	a	a	a	Yes	Yes	a	Yes	No	No	No
1586	Bahadurpur	Yes	b	b	b	b	b	b	Yes	Yes	Yes	Yes	No	No	No
1587	Krishnapur	Yes	a	a	c	a	a	a	Yes	Yes	Yes	Yes	No	No	No
1588	Jot Dhani	Yes	a	a	a	a	a	a	a	a	a	Yes	No	No	No
1589	Kaliachak	Yes	a	a	a	Yes	a	a	Yes	Yes	Yes	Yes	No	Yes	No
1590	Jotparan	Yes	b	b	b	b	b	c	b	Yes	a	Yes	No	No	No
1591	Bairgachhi	Yes	a	a	a	a	a	a	Yes	Yes	a	Yes	No	No	No
1592	Alinagar	Yes	b	Yes	b	b	b	b	b	Yes	Yes	Yes	No	No	No
1593	Nabinagar	Yes	b	b	b	b	a	a	Yes	Yes	Yes	Yes	No	No	No
1594	Nurnagar	Yes	b	a	b	b	b	b	b	Yes	a	Yes	No	No	No
1595	Jagadulla														
1596	Dalugram	Yes	b	b	Yes	b	b	b	Yes	b	a	Yes	No	Yes	No
1597	Trimohini	Yes	a	b	a	b	b	b	Yes	Yes	b	Yes	No	Yes	No
1598	Bakharpur	Yes	c	Yes	c	c	Yes	Yes	Yes	Yes	Yes	Yes	No	Yes	No
1599	Madhugram	Yes	b	a	a	a	a	a	a	a	a	Yes	No	No	No
1600	Masimpur	Yes	Yes	Yes	Yes	a	Yes	Yes	Yes	Yes	Yes	Yes	No	Yes	No
1601	Gayesbari	Yes	b	a	c	a	Yes	Yes	Yes	Yes	a	Yes	No	Yes	No
1602	Gandharbbagram	Yes	Yes	a	a	a	a	a	Yes	Yes	a	Yes	No	No	No
1603	Madanpur Kismat	a	Yes	b	b	b	c	b	a	a	b	Yes	No	No	No
1604	Chhirampur	Yes	b	a	b	a	a	c	Yes	Yes	a	Yes	No	No	No
1605	Jagadishpur	Yes	a	b	a	b	Yes	a	a	Yes	a	Yes	No	No	No
1606	Innatpur	Yes	a	a	a	a	a	b	a	Yes	a	Yes	Yes	Yes	Yes
1607	Uttar Dariapur	Yes	Yes	a	Yes	Yes	a	Yes	a	Yes	a	Yes	No	No	No
1608	Azimpur	Yes	a	a	c	a	Yes	a	Yes	Yes	a	Yes	Yes	Yes	Yes
1609	Natibpur	Yes	b	a	Yes	a	a	Yes	Yes	Yes	a	Yes	Yes	Yes	Yes
1610	Purba Chandpur	Yes	Yes	a	a	a	a	a	Yes	Yes	a	Yes	No	No	No
1611	Serpur	Yes	Yes	a	b	b	a	c	Yes	Yes	Yes	Yes	No	Yes	No
1612	Baranagar	Yes	Yes	b	Yes	a	a	Yes	Yes	Yes	Yes	Yes	No	Yes	No
1613	Jamalpur Inlis														
1614	Chhit Bakharpur														
1615	Harugram Inlis	Yes	b	b	b	b	b	b	b	Yes	b	Yes	No	No	No
1616	Paharpur	a	a	Yes	Yes	b	a	a	Yes	Yes	a	Yes	No	Yes	No
1617	Purba Krishnapur	a	b	b	b	b	b	b	b	a	b	Yes	No	No	No
1618	Maksudpur	Yes	c	a	a	c	a	a	a	Yes	a	Yes	Yes	Yes	Yes
1619	Mallikpara	Yes	c	Yes	Yes	b	a	a	b	Yes	Yes	Yes	Yes	Yes	Yes

Nearest Town		Land Use							
		Area under different types of land use (in hectares rounded up to one decimal place)							
Name	Distance range code i.e. a for < 5 Kms, b for 5-10 Kms and c for 10+ kms .	Forests	Area under Non-agricultural Uses	Barren and Un-cultivable land	Permanent Pastures and Other Grazing Lands	Land Under Miscellaneous Tree Crops etc.	Culturable Waste Land	Name of Village	Serial Number
102	103	104	105	106	107	108	109	2	1

MALDA TOWN	c	0	61.1	0	0	0	15.4	Sultanganj (P)	1580
		0	1	0	0	0	0	Fate Chandpur	1581
ENGLISH BAZAR	c	0	12	0	0	0	20	Marupur	1582
ENGLISH BAZAR	c	0	132.3	0	0	0	4	Khas Chandpur	1583
ENGLISH BAZAR	c	0	88.7	0	0	0	7.3	Maheshpur	1584
ENGLISH BAZAR	c	0	31.4	0	0	0	7.3	Khaltipur	1585
ENGLISH BAZAR	c	0	81	0	0	0	13	Bahadurpur	1586
MALDA	c	0	26.8	0	0	0	4	Krishnapur	1587
ENGLISH BAZAR	c	0	2.7	0	0	0	4.9	Jot Dhani	1588
MALDA TOWN	c	0	20.2	0	0	0	0.8	Kaliachak	1589
MALDA	c	0	28.2	0	0	0	4	Jotparan	1590
MALDA	c	0	22.6	0	0	0	4.4	Bairgachhi	1591
MALDA	c	0	65.9	0	0	0	10.1	Alinagar	1592
MALDA	c	0	59.8	0	0	0	4	Nabinagar	1593
MALDA	c	0	32.3	0	0	0	4	Nurnagar	1594
		0	14.1	0	0	0	4.1	Jagadulla	1595
MALDA	c	0	63	0	0	0	3.6	Dalugram	1596
MALDA	c	0	51.6	0	0	0	0	Trimohini	1597
MALDA	b	0	1.4	0	0	0	0	Bakharpur	1598
MALDA	b	0	4	0	0	0	1.2	Madhugram	1599
ENGLISH BAZAR	b	0	16.6	0	0	0	3.2	Masimpur	1600
MALDA	c	0	1.1	0	0	0	2.8	Gayesbari	1601
MALDA	c	0	2.4	0	0	0	7.3	Gandharbbagram	1602
MALDA	b	0	2.2	0	0	0	3.2	Madanpur Kismat	1603
MALDA	b	0	3.4	0	0	0	23.5	Chhirampur	1604
MALDA	b	0	30.1	0	0	0	3.2	Jagadishpur	1605
MALDA	b	0	9.9	0	0	0	6.1	Innatpur	1606
MALDA	b	0	21.2	0	0	0	4.9	Uttar Dariapur	1607
MALDA	b	0	40	0	0	0	4	Azimpur	1608
MALDA	b	0	7.3	0	0	0	24.3	Natibpur	1609
MALDA	b	0	6.8	0	0	0	4.9	Purba Chandpur	1610
MALDA	b	0	36.1	0	0	0	60.7	Serpur	1611
MALDA	c	0	23.2	0	0	0	10.1	Baranagar	1612
		0	33.5	0	0	0	0	Jamalpur Inlis	1613
		0	29.4	0	0	0	24.5	Chhit Bakharpur	1614
ENGLISH BAZAR	b	0	31.4	0	0	0	0	Harugram Inlis	1615
ENGLISH BAZAR	b	0	4	0	0	0	4	Paharpur	1616
MALDA	c	0	14	0	0	0	1.2	Purba Krishnapur	1617
MALDA	c	0	47.8	0	0	0	3.2	Maksudpur	1618
MALDA	c	0	47.1	0	0	0	1.5	Mallikpara	1619

Land Use											
Area under different types of land use (in hectares rounded up to one decimal place)							Area irrigated by source (in hectare).				
Serial Number	Name of Village	Fallow lands other than current fallows	Current Fallows	Net Area Sown	Total Irrigated Land Area	Total Un-irrigated Land Area	Canals (C)	Wells/Tube-wells(W/TW)	Tanks/Lakes(T/L)	Water Falls(WF)	Others(O)
1	2	110	111	112	113	114	115	116	117	118	119

1580	Sultanganj (P)	0	0	565.8	38.5	527.3	13	25.5	0	0	0
1581	Fate Chandpur	0	0	20.2	8.1	12	0	0	8.1	0	0
1582	Marupur	0	0	80.2	15.1	65.1	0	15.1	0	0	0
1583	Khas Chandpur	0	0	415.2	50.6	364.6	0	0	0	0	50.6
1584	Maheshpur	0	0	284	34.8	249.2	0	20.6	0	0	14.2
1585	Khaltipur	0	0	53.8	0	53.8	0	0	0	0	0
1586	Bahadurpur	0	0	82.9	0	82.9	0	0	0	0	0
1587	Krishnapur	0	0	34	0	34	0	0	0	0	0
1588	Jot Dhani	0	0	110.4	16.4	94	0	16.4	0	0	0
1589	Kaliachak	0	0	60.3	3.6	56.7	0	0	0	0	3.6
1590	Jotparan	0	0	107.6	0	107.6	0	0	0	0	0
1591	Bairgachhi	0	0	119.4	4	115.3	0	0	4	0	0
1592	Alinagar	0	0	36.4	0	36.4	0	0	0	0	0
1593	Nabinagar	0	0	61.9	8.1	53.8	0	8.1	0	0	0
1594	Nurnagar	0	0	108.3	11.1	97.1	0	7.1	4	0	0
1595	Jagadulla	0	0	16.1	0	16.1	0	0	0	0	0
1596	Dalugram	0	0	241.2	0	241.2	0	0	0	0	0
1597	Trimohini	0	0	142.8	25.1	117.8	8	10	6	0	1.1
1598	Bakharpur	0	0	165.5	40.6	124.9	26.4	14.2	0	0	0
1599	Madhugram	0	0	65.2	11.8	53.4	0	0	0	0	11.8
1600	Masimpur	0	0	33.6	7.3	26.3	0	7.3	0	0	0
1601	Gayesbari	0	0	72.8	0	72.8	0	0	0	0	0
1602	Gandharbbagram	0	0	46.1	13.4	32.7	0	13.4	0	0	0
1603	Madanpur Kismat	0	0	55	20.2	34.8	0	20.2	0	0	0
1604	Chhirampur	0	0	53.1	14.2	38.9	0	14.2	0	0	0
1605	Jagadishpur	0	0	59.9	0	59.9	0	0	0	0	0
1606	Innatpur	0	0	39.8	0	39.8	0	0	0	0	0
1607	Uttar Dariapur	0	0	108.5	0	108.5	0	0	0	0	0
1608	Azimpur	0	0	180.1	40.5	139.6	0	40.5	0	0	0
1609	Natibpur	0	0	106	16.2	89.8	0	16.2	0	0	0
1610	Purba Chandpur	0	0	34.4	12.1	22.3	0	12.1	0	0	0
1611	Serpur	0	0	204	43.7	160.3	0	43.7	0	0	0
1612	Baranagar	0	0	50.9	4.3	46.5	0	4.3	0	0	0
1613	Jamalpur Inlis	0	0	123	4.9	118.1	0	4.9	0	0	0
1614	Chhit Bakharpur	0	0	0	0	0	0	0	0	0	0
1615	Harugram Inlis	0	0	214.1	18.6	195.5	0	0	0	0	18.6
1616	Paharpur	0	0	126.1	19	107.1	0	19	0	0	0
1617	Purba Krishnapur	0	0	197.1	42.1	155	0	0	0	0	42.1
1618	Maksudpur	0	0	172.5	28.3	144.2	0	28.3	0	0	0
1619	Mallikpara	0	0	139.2	35	104.2	0	35	0	0	0

Name of three most important commodities manufactured			Name of Village	Serial Number
First	Second	Third		
120	121	122	2	1

Beedi		Sultanganj (P)	1580
		Fate Chandpur	1581
		Marupur	1582
		Khas Chandpur	1583
		Maheshpur	1584
Silk		Khaltipur	1585
		Bahadurpur	1586
Silk		Krishnapur	1587
		Jot Dhani	1588
Biri		Kaliachak	1589
		Jotparan	1590
Cericulture	Biri	Bairgachhi	1591
		Alinagar	1592
Bidi		Nabinagar	1593
Biri		Nurnagar	1594
		Jagadulla	1595
Silk Product	Biri	Dalugram	1596
Silk Product		Trimohini	1597
		Bakharpur	1598
Cericulture	Biri	Madhugram	1599
Biri		Masimpur	1600
Biri		Gayesbari	1601
		Gandharbbagram	1602
		Madanpur Kismat	1603
		Chhirampur	1604
Biri		Jagadishpur	1605
Cericulture	Biri	Innatpur	1606
Biri		Uttar Dariapur	1607
Biri		Azimpur	1608
		Natibpur	1609
		Purba Chandpur	1610
		Serpur	1611
		Baranagar	1612
		Jamalpur Inlis	1613
		Chhit Bakharpur	1614
Biri		Harugram Inlis	1615
		Paharpur	1616
Rope	Biri	Purba Krishnapur	1617
Jute Rope		Maksudpur	1618
Jute Rope		Mallikpara	1619

Serial Number	Name of Village	Location code no.	Total area of the village (in hectares rounded up to one decimal place)	Total population (2011 census)	Number of households (2011 census)	Number of educational amenities available in village, the distance range code viz; a for 0-5 kms, b for 5-10 kms, c for 10+ kms of nearest place where facility is available								
						Pre-Primary school (PP)	Primary school (P)	Middle school (M)	Secondary School (S)	Senior Secondary school (SS)	Degree college of arts, science & commerce (ASC)	Engineering college(EC)	Medical college (MC)	
1	2	3	4	5	6	7	8	9	10	11	12	13	14	
1620	Jaluabadhal	313598	147.3	4787	1023	4	3	1	1	b	c	c	c	
1621	Khidirchak	313599	71.8	245	46	1	1	b	a	b	c	c	c	
1622	Shrirampur	313600	114.7	3305	675	2	1	a	a	b	c	c	c	
1623	Saiyadpur	313601	248	3675	782	2	2	1	a	c	c	c	c	
1624	Uttar Raypur	313602	59.1	1415	276	1	a		1	1	a	c	c	c
1625	Selimpur	313603	129	6315	1235	3	2	a	a	a			a	
1626	Kutub Alampur	313604	83.5	0	0									
1627	Purba Lakshmipur	313605	211	0	0									
1628	Buzruk Pirozpur	313606	137.2	1296	240	1	1	a	a	b	b	c		
1629	Narayanpur	313607	90.3	3171	649	2	2	a	a	a	c	c	c	
1630	Harochak	313608	109	4712	903	1	1	a	a	a	c	c	c	
1631	Dakshin Raypur	313609	15.4	6442	1297	1	1	1	1		c	c	c	
1632	Dakshin Lakshmipur	313610	72.4	12732	2500	4	4	b		1	b	b	c	c
1633	Majumpur	313611	394.1	8158	1638	4	4	2	2	1	c	c	c	
1634	Kadamtala	313612	225.5	5781	1223	7	6	2	1	1	c	c	c	
Block T O T A L :			8408.3	269058	55093	157	143	37	23	11	1	0	0	

- Village Directory

(As in 2009)

le. (If not available within the < 5 Kms, b for 5-10 Kms and c cility is available is given).						Number of Medical Amenities available. (If not available within the village , the distance range code viz; a for < 5 Kms, b for 5-10 Kms and c for 10+ kms of nearest place where facility is available is given).						Name of Village	Serial Number					
Management institute (MI)	Polytechnic (Pt)	Vocational training school /ITI	Non-formal training centre (NFTC)	Special school for disabled (SSD)	Others (specify)	Community health centre (CHC)	Primary health centre (PHC)	Primary health sub centre (PHS)	Maternity and child welfare centre (MCW)	T.B. clinic (TBC)	Hospital-allopathic (HA)			Hospital-alternative medicine (HO)	Dispensary (D)	Veterinary hospital (VH)	Mobile health clinic (MHC)	Family welfare centre (FWC)
15	16	17	18	19	20	21	22	23	24	25	26	27	28	29	30	31	2	1
c	c	c	c	c		c	c	a	c	c	c	c	c	c	c	c	Jaluabadhal	1620
c	c	c	c	c		c	c	b	c	c	c	c	c	c	c	a	Khidirchak	1621
c	c	c	c	c		c	c	c	c	c	c	c	c	c	c	a	Shrirampur	1622
c	c	c	c	c		b	b	b	b	b	b	c	a	b	c		1 Saiyadpur	1623
c	c	c	c	c		b	a	b	c	b	a	c	b	c			Uttar Raypur	1624
c	c	c	c	c		b	a		1 c	c	c	c	c	b	c	c	Selimpur	1625
																	Kutub Alampur	1626
																	Purba Lakshmpur	1627
c	c	c				b	b	1 a	a	a	b	b		b	b	b	Buzruk Pirozpur	1628
c	c	c	c	c		b	1 a	c		1 b	c	b	b	c	c	c	Narayanpur	1629
	c	c	c	c		a	a	1 b	b	b	c	c	c	c	c	b	Harochak	1630
c	c					b	a	a		b	b	c	a	c	c	b	Dakshin Raypur	1631
c	c	c	c	c		b	b	1 b	b	b	b	b	b	b	b	b	Dakshin Lakshmpur	1632
	c	c	c	c		b	a		b	b	c	c	c	b	c	b	Majumpur	1633
	c	c	c	c		c	a	b	a	c	a		c	c			Kadamtala	1634
0	0	0	3	1	0	0	2	18	0	3	0	0	7	1	0	1	1 : Block T O T A L	

Serial Number	Name of Village	Number of Non-Government Medical Amenities available.							Availability of drinking water - Yes / No							
		Charitable non Govt. hospital/Nursing home.	Medical practitioner with MBBS Degree	Medical practitioner with other degree	Medical practitioner with no degree	Traditional practitioner and faith healer .	Medicine Shop	Others	Tap water (Treated/Untreated)	Well water (Covered / Uncovered well)	Hand Pump	Tube wells / Bore well	Spring	River / Canal	Tank / Pond / Lake	Others
1	2	32	33	34	35	36	37	38	39	40	41	42	43	44	45	46
1620	Jaluabadhal	0	0	0	5	0	0	0	Yes	No	Yes	Yes	No	Yes	No	No
1621	Khidirchak	0	0	0	0	0	0	0	No	No	No	Yes	No	Yes	No	No
1622	Shrirampur	0	0	0	1	0	1	0	No	No	No	Yes	No	Yes	Yes	No
1623	Saiyadpur	0	0	0	1	0	1	0	Yes	Yes	No	Yes	No	No	Yes	No
1624	Uttar Raypur	0	0	0	2	0	2	0	Yes	No	No	Yes	No	No	No	No
1625	Selimpur	0	0	0	4	0	4	0	Yes	Yes	Yes	Yes	No	No	Yes	No
1626	Kutub Alampur															
1627	Purba Lakshmipur															
1628	Buzruk Pirozpur	0	0	0	0	0	0	0	No	No	No	No	No	No	No	No
1629	Narayanpur	0	0	0	1	0	1	0	Yes	Yes	Yes	No	No	No	Yes	No
1630	Harochak	0	0	0	4	0	0	0	Yes	Yes	Yes	No	No	No	Yes	No
1631	Dakshin Raypur	0	0	0	1	0	1	0	Yes	No	Yes	Yes	No	Yes	Yes	Yes
1632	Dakshin Lakshmipur	0	0	0	0	0	4	0	Yes	Yes	Yes	Yes	No	Yes	No	No
1633	Majumpur	0	0	1	2	0	0	0	Yes	Yes	Yes	Yes	No	No	Yes	No
1634	Kadamtala	0	0	0	0	0	0	0	Yes	Yes	Yes	No	No	Yes	Yes	No
Block T O T A L :		0	1	26	74	25	76	0	36	23	34	31	0	12	35	1

Availability of toilet & others Yes / No				Communication and transport facilities (If amenities available code -Yes is given except for Village Pin Code ,If not available within the village , the distance range code viz; a for < 5 Kms, b for 5-10 Kms and c for 10+ kms of nearest place where facility is available is given).									
Community toilet including bath.	Community toilet excluding bath.	Rural sanitary mart or sanitary hardware outlet available near the village.	Community bio- gas or recycle of waste for productive use.	Post office(PO)	Sub post office (SPO)	Post & Telegraph office (P&TO)	Village Pin Code	Telephones (Land lines)	Public call office (PCO)	Mobile phone coverage	Name of Village	Serial Number	
47	48	49	50	51	52	53	54	55	56	57	2	1	
No	No	Yes	No	a	b	c	732216	b	b	c	Jaluabadhal	1620	
No	No	No	No	a	c	c	732216	b	b	Yes	Khidirchak	1621	
No	No	No	No	c	Yes	c	732216	Yes	b	Yes	Shrirampur	1622	
No	No	Yes	No	Yes	b	c	732206	Yes	a	Yes	Saiyadpur	1623	
No	No	No	No	a	a	c	732206	Yes	a	Yes	Uttar Raypur	1624	
No	No	No	No	c	a	c	732206	Yes	Yes	Yes	Selimpur	1625	
											Kutub Alampur	1626	
											Purba Lakshmipur	1627	
No	No	No	No	b	a	c	732201	b	a	Yes	Buzruk Pirozpur	1628	
No	No	No	No	b	a	c	732216	Yes	a	Yes	Narayanpur	1629	
No	No	No	No	b	Yes	c	732201	Yes	a	Yes	Harochak	1630	
No	No	No	No		Yes	c	732206	Yes	Yes	Yes	Dakshin Raypur	1631	
No	No	Yes	No	b	Yes	c	732139	Yes	Yes	Yes	Dakshin Lakshmipur	1632	
No	No	No	No	b	a	c	732201	Yes	Yes	Yes	Majumpur	1633	
No	No	No	No	Yes	a	c	732216	Yes	Yes	Yes	Kadamtala	1634	
0	3	4	0	5	17	0	49	34	20	37	: Block T O T A L		

Communication and transport facilities (If amenities available code -Yes is given except for Village Pin Code ,If not available within the village , the distance range code viz; a for < 5 Kms, b for 5-10 Kms and c for 10+ kms of nearest place where facility is available is given).													Village connected to highway (If amenities available code viz; a for < 5 Kms, b for 5-10 Kms and c for 10+ kms of nearest place where facility is available is given).				
Serial Number	Name of Village	Internet cafes/ Common service centre (CSC)	Private courier facility	Bus service (Public & Private)	Railway stations	Auto/Modified Autos	Taxis and Vans	Tractors	Cycle-pulled rickshaws(Manual & Machine driven)	Carts driven by animals	Sea /River ferry service	Connected to national highway(NH)	Connected to state highway(SH)	Connected to major district road (MDR)	Connected to others district road	Pucca roads	
1	2	58	59	60	61	62	63	64	65	66	67	68	69	70	71	72	
1620	Jaluabadhal	c	c	b	c	c	Yes	Yes	Yes	b	c	b	c	c	c	Yes	
1621	Khidirchak	b	c	b	c	b	b	Yes	b	Yes	a	b	b	b	b	a	
1622	Shrirampur	c	b	b	c	b	b	Yes	Yes	Yes	b	b		b	b	Yes	
1623	Saiyadpur	b	a	a	c	a	a	Yes	Yes	Yes	b	a		a	a	Yes	
1624	Uttar Raypur	c	b	a	c	c	Yes	Yes	Yes	Yes	b	a	b		Yes	Yes	
1625	Selimpur	a	a	a	c	a	Yes	Yes	Yes	Yes	b	a	b		Yes	Yes	
1626	Kutub Alampur																
1627	Purba Lakshmipur																
1628	Buzruk Pirozpur	b	b	b	c	b	b	b	a	b	c	b	b	b	b	b	
1629	Narayanpur	b	b	b	c	b	b	b	Yes	b	c	b	a	a		Yes	
1630	Harochak	b	b	b	c	b	b	b	Yes	Yes	c	b	b	Yes		Yes	
1631	Dakshin Raypur	b	a	Yes	Yes	c	Yes	a	Yes	a	c				Yes	Yes	
1632	Dakshin Lakshmipur	b	b	b	c	Yes	Yes	Yes	Yes	Yes	Yes	b			Yes	Yes	
1633	Majumpur	b	b	b	c	b	b	b	Yes	Yes	c	b	a	Yes	c	Yes	
1634	Kadamtala	b	b	b	b	c	Yes	Yes	Yes	Yes	c					b	
Block T O T A L :		3	1	8	3	4	27	21	43	33	3	5	0	4	19	33	

ys,village roads, banks & credit societies :-Yes is given, If not available within the code viz; a for <5 Kms, b for 5-10 Kms place where facility is available is given).														Availability of miscellaneous facilities (If amenities available code -Yes is given, If not available within the village , the distance range code viz; a for < 5 Kms, b for 5-10 Kms and c for 10+ kms of nearest place where facility is available is given).		
Kutchcha roads	Water bounded macadam(WBM) roads	Navigable waterway (river/canal)(NW)	Footpaths (FP)	Commercial & Co-operative Banks	ATM	Agricultural Credit Societies	Self-Help Group (SHG)	Public distribution system (PDS) shop	Mandis / Regular market	Weekly Haat	Agricultural marketing society	Integrated Child Development Scheme (Nutritional Centres)	Anganwadi Centre (Nutritional Centres)	Others (Nutritional Centres)	Name of Village	Serial Number
73	74	75	76	77	78	79	80	81	82	83	84	85	86	87	2	1
Yes	b	a	Yes	b	c	c	Yes	Yes	Yes	b	b	b	c	a	Jaluabadhal	1620
Yes	Yes	Yes	Yes	b	c	c	Yes	a	c	c	c	a	a	a	Khidirchak	1621
Yes	c	b	Yes	a	c	c	Yes	b	c	c	c	a	Yes	Yes	Shrirampur	1622
Yes	c	b	Yes	Yes	b	b	Yes	Yes	c	c	c	c	Yes	Yes	Saiyadpur	1623
Yes		b	Yes	Yes	a	c	Yes	c	c	Yes	b	b	Yes	Yes	Uttar Raypur	1624
Yes	Yes	a	Yes	a	a	c	Yes	Yes	c	a	c	b	Yes	Yes	Selimpur	1625
															Kutub Alampur	1626
															Purba Lakshnipur	1627
b	b	Yes	Yes	a	b	c	a	a	c	b	b	b	b	Yes	Buzruk Pirozpur	1628
Yes	c	c	Yes	a	b	c	Yes	Yes	c	b	c	a	a	Yes	Narayanpur	1629
Yes	c	c	Yes	a	b	c	a	a	c	b	b	Yes	Yes	Yes	Harochak	1630
Yes	Yes	a	Yes	Yes		c	Yes	Yes	c	b	b	Yes	Yes	Yes	Dakshin Raypur	1631
Yes	Yes	b	Yes	a	b	c	Yes	Yes	c	b	b	Yes	Yes	Yes	Dakshin Lakshnipur	1632
Yes	c	c	Yes	Yes	b	c	Yes	a	c	a	c	Yes	Yes	Yes	Majampur	1633
Yes			Yes	b	b	Yes	Yes	Yes	Yes	c	c	Yes	Yes	c	Kadamtala	1634
44	10	4	49	8	0	2	47	26	7	10	1	16	41	44	: Block T O T A L	

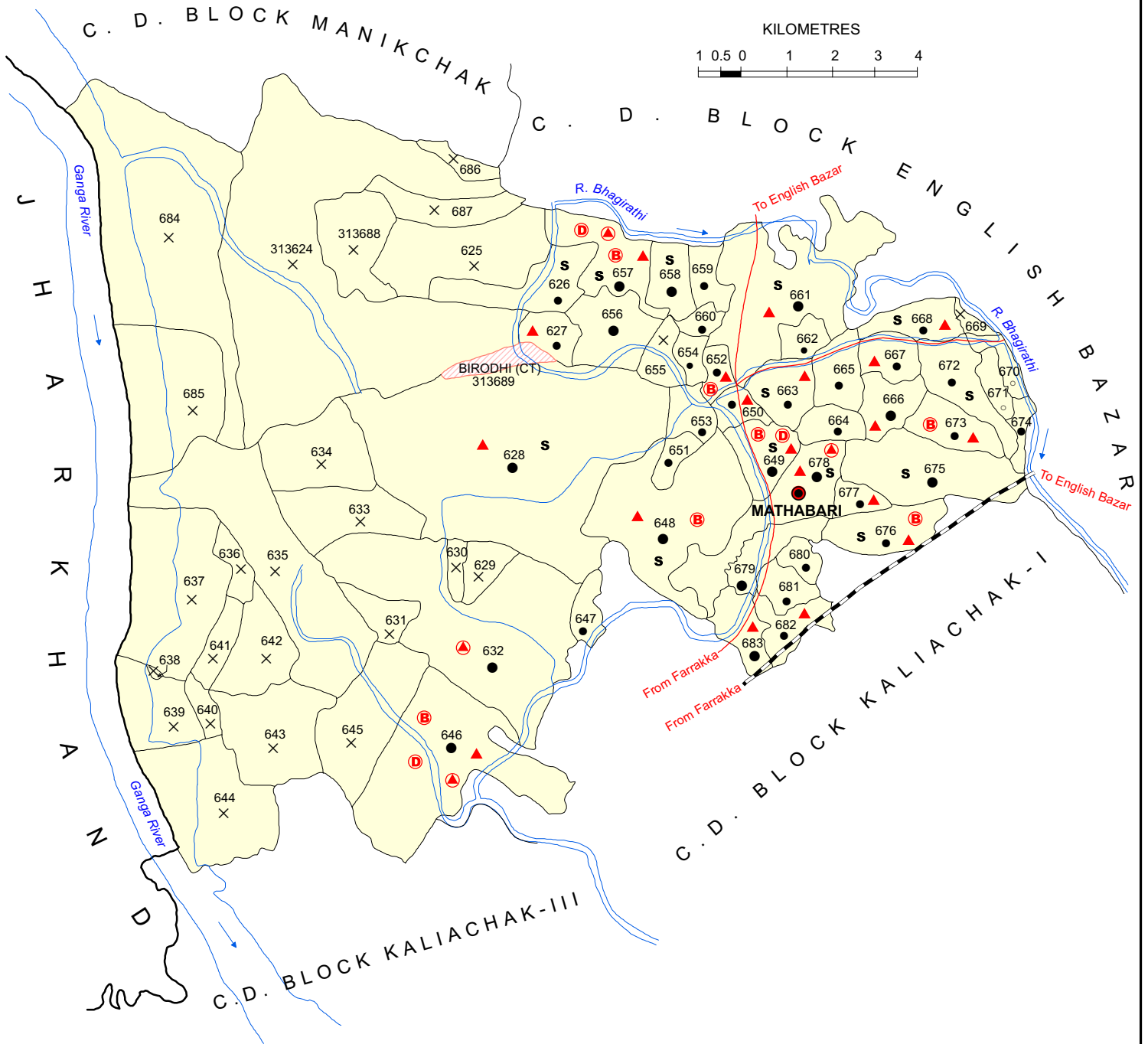
Availability of miscellaneous facilities (If amenities available code -Yes is given, If not available within the village , the distance range code viz; a for < 5 Kms, b for 5-10 Kms and c for 10+ kms of nearest place where facility is available is given).													Availability of electricity (Yes/No)			
Serial Number	Name of Village	ASHA (Accredited Social Health Activist)	Community centre with/without TV	Sports Field,	Sports Club / Recreation Centre	Cinema / Video Hall	Public Library	Public Reading Room	Newspaper Supply	Assembly Polling station	Birth & Death Registration Office	Power Supply for Domestic Use (ED)	Power Supply for Agricultural Use (EAG)	Power Supply for Commercial Use (EC)	Power Supply for All Uses (EA)	
1	2	88	89	90	91	92	93	94	95	96	97	98	99	100	101	
1620	Jaluabadhal	Yes	c	Yes	b	b	c	c	b	Yes	Yes	Yes	Yes	Yes	Yes	
1621	Khidirchak	Yes	b	b	b	b	b	b	b	Yes	a	Yes	No	No	No	
1622	Shrirampur	Yes	b	b	b	b	b	b	Yes	Yes	a	Yes	No	No	No	
1623	Saiyadpur	Yes	a	a	a	a	a	a	Yes	Yes	a	Yes	Yes	Yes	Yes	
1624	Uttar Raypur	Yes	Yes	Yes	Yes	a	a	Yes	Yes	Yes	a	Yes	No	No	No	
1625	Selimpur	Yes	b	a	a	a	a	a	Yes	Yes	a	Yes	Yes	Yes	Yes	
1626	Kutub Alampur															
1627	Purba Lakshmipur															
1628	Buzruk Pirozpur	a	a	a	b	a	b	b	a	a	a	Yes	No	No	No	
1629	Narayanpur	Yes	b	a	c	b	b	b	a	Yes	a	Yes	No	Yes	No	
1630	Harochak	Yes	b	a	b	b	b	Yes	Yes	Yes	a	Yes	No	Yes	No	
1631	Dakshin Raypur	Yes	Yes	a	Yes	a	b	b	b	Yes	a	Yes	No	No	No	
1632	Dakshin Lakshmipur	Yes	b	Yes	Yes	b	b	b	Yes	Yes	b	Yes	No	Yes	No	
1633	Majumpur	Yes	b	Yes	c	a	b	b	Yes	Yes	Yes	Yes	No	Yes	No	
1634	Kadamtala	Yes	b	Yes	Yes	c	Yes	Yes	b	Yes	a	Yes	No	Yes	No	
Block T O T A L :		45	11	11	12	3	7	10	28	43	15	49	10	24	9	

Nearest Town		Land Use								
		Area under different types of land use (in hectares rounded up to one decimal place)								
Name	Distance range code i.e. a for < 5 Kms, b for 5-10 Kms and c for 10+ kms .	Forests	Area under Non-agricultural Uses	Barren and Un-cultivable land	Permanent Pastures and Other Grazing Lands	Land Under Miscellaneous Tree Crops etc.	Culturable Waste Land	Name of Village	Serial Number	
102	103	104	105	106	107	108	109	2	1	
MALDA	c	0	35.2	0	0	0	4	Jaluabadhal	1620	
MALDA	c	0	13	0	0	0	0.8	Khidirchak	1621	
MALDA	c	0	16.3	0	0	0	3	Shrirampur	1622	
MALDA	c	0	49.5	0	0	0	0.5	Saiyadpur	1623	
MALDA	c	0	7.7	0	0	0	4	Uttar Raypur	1624	
MALDA	b	0	20.9	0	0	0	10.1	Selimpur	1625	
MALDA	b	0	2.6	0	0	0	0	Kutub Alampur	1626	
MALDA	c	0	1.6	0	0	0	2.2	Purba Lakshnipur	1627	
MALDA	c	0	2.9	0	0	0	0	Buzruk Pirozpur	1628	
MALDA	c	0	37.7	0	0	0	6	Narayanpur	1629	
MALDA	c	0	30.3	0	0	0	1	Harochak	1630	
MALDA	c	0	5	0	0	0	5.3	Dakshin Raypur	1631	
ENGLISH BAZAR	c	0	7.3	0	0	0	0.1	Dakshin Lakshnipur	1632	
MALDA	c	0	85	0	0	0	2.7	Majumpur	1633	
MALDA	c	0	64.5	0	0	0	6	Kadamtala	1634	
0		0	1587.1	0	0	0	350.4 : Block T O T A L			

Land Use												
Area under different types of land use (in hectares rounded up to one decimal place)							Area irrigated by source (in hectare).					
Serial Number	Name of Village	Fallow lands other than current fallows	Current Fallows	Net Area Sown	Total Irrigated Land Area	Total Un-irrigated Land Area	Canals (C)	Wells/Tube-wells(W/TW)	Tanks/Lakes(T/L)	Water Falls(WF)	Others(O)	
1	2	110	111	112	113	114	115	116	117	118	119	
1620	Jaluabadhal	0	0	108.1	34	74.1	6	28	0	0	0	
1621	Khidirchak	0	0	58	10	48	0	0	0	0	10	
1622	Shrirampur	0	0	95.4	30	65.4	30	0	0	0	0	
1623	Saiyadpur	0	0	198	40	158	0	30	0	0	10	
1624	Uttar Raypur	0	0	47.4	10.2	37.2	0	10.2	0	0	0	
1625	Selimpur	0	0	98	13	85	0	13	0	0	0	
1626	Kutub Alampur	0	0	80.9	44.5	36.4	0	0	0	0	44.5	
1627	Purba Lakshmipur	0	0	207.2	6	201.2	0	6	0	0	0	
1628	Buzruk Pirozpur	0	0	134.4	12.5	121.9	0	12.5	0	0	0	
1629	Narayanpur	0	0	46.6	18.6	28	0	18.6	0	0	0	
1630	Harochak	0	0	77.7	10	67.7	0	10	0	0	0	
1631	Dakshin Raypur	0	0	5.1	1	4.1	0	1	0	0	0	
1632	Dakshin Lakshmipur	0	0	65	65	0	0	65	0	0	0	
1633	Majumpur	0	0	306.5	197.4	109.1	0	197.4	0	0	0	
1634	Kadamtala	0	0	155	25	130	0	0	0	0	25	
Block T O T A L :		0	0	6470.7	1104.8	5365.6	83.4	767.8	22.1	0		

Name of three most important commodities manufactured			Name of Village	Serial Number
First	Second	Third		
120	121	122	2	1
Biri			Jaluabadhal	1620
Biri			Khidirchak	1621
Cericulture	Biri		Shrirampur	1622
Rope	Biri		Saiyadpur	1623
Biri			Uttar Raypur	1624
			Selimpur	1625
			Kutub Alampur	1626
			Purba Lakshnipur	1627
			Buzruk Pirozpur	1628
Biri			Narayanpur	1629
Silk	Biri		Harochak	1630
Cericulture			Dakshin Raypur	1631
			Dakshin Lakshnipur	1632
			Majumpur	1633
			Kadamtala	1634
: Block T O T A L				

INDIA
WEST BENGAL
C. D. BLOCK KALIACHAK - II
DISTRICT MALDAH



- BOUNDARY, STATE —————
- " C. D. BLOCK —————
- " VILLAGE WITH MDDS CODE X 313657
- HEADQUARTERS : C.D. BLOCK ●
- POPULATION SIZE OF VILLAGES : BELOW 200,
500-999, 1000-4999, 5000 AND ABOVE ○ ● ● ●
- UNINHABITED VILLAGE WITH MDDS CODE X 313688
- CENSUS TOWN WITH MDDS CODE 313689
- IMPORTANT METALLED ROADS ———— R.S. ————
- RAILWAY LINE WITH STATION, BROAD GAUGE ————
- RIVER AND STREAM ————

- HIGH SCHOOL / INTER COLLEGE . **S**
- BANK **B**
- DISPENSARY **D**
- PRIMARY HEALTH CENTRE **A**
- OTHER MEDICAL SERVICES **▲**

TOTAL AREA OF THE C. D. BLOCK	222.73 Sq. Kms.
TOTAL POPULATION OF THE C. D. BLOCK	210105
TOTAL NUMBER OF VILLAGES	65
TOTAL NUMBER OF UNINHABITED VILLAGES	40
TOTAL NUMBER OF CENSUS TOWNS	1
TOTAL NUMBER OF STATUTORY TOWNS	NIL
DISTANCE FROM DISTRICT HEADQUARTERS TO C. D. BLOCK HEADQUARTERS (APPROX.)	16 Kms.

Alphabetical List of Villages

Name of the CD Block : Kaliachak-II

CD Block Code (2011) : 0068

Sl. No.	Name of the Village	PLCN 2001	MDDS PLCN 2011
1	2	3	4
1	Ailpara	00751100	313662
2	Babla	00750100	313652
3	Begamganj	00748800	313639
4	Birahimpur	00752100	313672
5	Bishnuprosad	00749800	313649
6	Chak Protappur	00752600	313677
7	Char Babupur	00749400	313645
8	Chhota Mahadipur	00753100	313682
9	Dakshin Debipur	00753200	313683
10	Daridiar Jhaubona	00747200	313688
11	Darijayrampur	00747800	313629
12	Daskathia	00747900	313630
13	Debipur	00752200	313673
14	Dharampur	00749900	313650
15	Diar Gangarampur	00750400	313655
16	Dogachhi	00749200	313643
17	Dulalganj	00750900	313660
18	Gangaprasad	00751500	313666
19	Gangarampur	00750300	313654
20	Gaziapara	00749300	313644
21	Gopalprasad	00752300	313674
22	Hakimabad	00748900	313640
23	Hamidpur	00748100	313632
24	Haripota	00751800	313669
25	Hossenabad	00749100	313642
26	Islampur	00748000	313631
27	Jayantipur	00752000	313671
28	Jitnagar	00748300	313634
29	Jot Ananta	00750600	313657
30	Jot Doman	00751400	313665
31	Jot Gopalkagmari	00751000	313661
32	Jotkabil	00751300	313664

Alphabetical List of Villages

Name of the CD Block : Kaliachak-II

CD Block Code (2011) : 0068

Sl. No.	Name of the Village	PLCN 2001	MDDS PLCN 2011
1	2	3	4
33	Jotkasturi	00747400	313626
34	Kachi Jadupur	00748700	313638
35	Kamaluddinpur	00747100	313687
36	Kankribandha Jhaubona	00746900	313624
37	Khanpur	00750000	313651
38	Mabarakpur	00750500	313656
39	Madanpur	00752900	313680
40	Mahadebpur	00747300	313625
41	Mangatpur	00749000	313641
42	Mathabari	00752700	313678
43	Meherapur	00751200	313663
44	Mostafapur	00751700	313668
45	Nayabad	00751900	313670
46	Nayagram	00749500	313646
47	Nityanandapur	00748200	313633
48	Palash Gachhi	00746700	313684
49	Panchanandapur	00747700	313628
50	Paranpur	00748400	313635
51	Piarpur	00746800	313685
52	Pratappur	00752500	313676
53	Purba Sripur	00753000	313681
54	Purbba Hosenabad	00752800	313679
55	Ratanlalpur	00748500	313636
56	Rezakpur	00747000	313686
57	Sadipur	00750700	313658
58	Shrighar	00748600	313637
59	Shripur	00749600	313647
60	Shukurullapur	00747500	313627
61	Shyamdaspur	00751600	313667
62	Tap Protappur	00752400	313675
63	Uttar Chandrapur	00750200	313653
64	Uttar Lakshmipur	00749700	313648

Alphabetical List of Villages

Name of the CD Block : Kaliachak-II

CD Block Code (2011) : 0068

Sl. No.	Name of the Village	PLCN 2001	MDDS PLCN 2011
1	2	3	4
65	Uttar Mohanpur	00750800	313659

Serial Number	Name of Village	Location code no.	Total area of the village (in hectares rounded up to one decimal place)	Total population (2011 census)	Number of households (2011 census)	Number of educational amenities available in village, the distance range code viz; a for 0-5 kms, b for 5-10 kms, c for 10+ kms of nearest place where facility is available							
						7	8	9	10	11	12	13	14
1	2	3	4	5	6	Pre-Primary school (PP)	Primary school (P)	Middle school (M)	Secondary School (S)	Senior Secondary school (SS)	Degree college of arts, science & commerce (ASC)	Engineering college(EC)	Medical college (MC)

Name of District:-Maldah

Name of CD Block:-Kaliachak - II

1635	Kankribandha Jhaubona	313624	2738.8	0	0								
1636	Mahadebpur	313625	535	0	0								
1637	Jotkasturi	313626	288.5	4901	1193	9	9	1	1	c	c	c	
1638	Shukurullapur	313627	118.7	3493	773	2	2	a	a	c	c	c	
1639	Panchanandapur	313628	2301.9	26358	5789	22	22	3	2	1	c	c	c
1640	Darijayampur	313629	110.6	0	0								
1641	Daskathia	313630	56.1	0	0								
1642	Islampur	313631	121.6	0	0								
1643	Hamidpur	313632	1364.2	7954	1547	9	9	1	a	b	b	c	c
1644	Nityanandapur	313633	354.1	0	0								
1645	Jitnagar	313634	398.6	0	0								
1646	Paranpur	313635	1033.4	0	0								
1647	Ratanlalpur	313636	84.8	0	0								
1648	Shrighar	313637	926.3	0	0								
1649	Kachi Jadupur	313638	75.3	0	0								
1650	Begamganj	313639	218.5	0	0								
1651	Hakimabad	313640	62.3	0	0								
1652	Mangatpur	313641	119.8	0	0								
1653	Hossenabad	313642	290.2	0	0								
1654	Dogachhi	313643	475.9	0	0								
1655	Gaziapara	313644	466.2	0	0								
1656	Char Babupur	313645	513	0	0								
1657	Nayagram	313646	1022.8	8109	1827	5	4	1	a	a	a	c	c
1658	Shripur	313647	80.7	4871	1041	2	2	1	a	b	b	c	c
1659	Uttar Lakshmipur	313648	870.4	17085	3526	10	9	2	1	1	c	c	c
1660	Bishnuprosad	313649	204.9	5503	1185	6	5	1	1	1	c	b	c
1661	Dharampur	313650	82.5	1907	390	1	1	b	a	a	c	c	c
1662	Khanpur	313651	68.7	1043	205	1	1	a	a	a	c	c	c
1663	Babla	313652	70.3	2875	597	2	1	b	a	a	c	b	c
1664	Uttar Chandrapur	313653	120.3	3669	721	2	2	a	a	a	c	c	c
1665	Gangarampur	313654	75.6	862	170	1	1	b	a	a	c	c	c
1666	Diar Gangarampur	313655	106.6	0	0								
1667	Mabarakpur	313656	304	7680	1568	2	2	a	a	a	c	c	c
1668	Jot Ananta	313657	300.9	11473	2493	11	11	1	1	1	c	c	c
1669	Sadipur	313658	154.2	7048	1504	3	3	1	1	a	c	c	c
1670	Uttar Mohanpur	313659	120.2	1205	278	2	2	1	a	a	c	c	c
1671	Dulalganj	313660	50.7	2513	500	3	3	a		a	c	c	c
1672	Jot Gopalkagmari	313661	842.3	14307	3203	12	11	2	3	a	c	1	c
1673	Ailpara	313662	91.6	798	178	2	2	b			c	c	c
1674	Meherapur	313663	186.8	4713	1062	2	2	1	1	1	c	b	c

- Village Directory

(As in 2009)

le. (If not available within the < 5 Kms, b for 5-10 Kms and c cility is available is given).															Number of Medical Amenities available. (If not available within the village , the distance range code viz; a for < 5 Kms, b for 5-10 Kms and c for 10+ kms of nearest place where facility is available is given).															Name of Village	Serial Number
Management institute (MI)	Polytechnic (Pt)	Vocational training school /ITI	Non-formal training centre (NFTC)	Special school for disabled (SSD)	Others (specify)	Community health centre (CHC)	Primary health centre (PHC)	Primary health sub centre (PHS)	Maternity and child welfare centre (MCW)	T.B. clinic (TBC)	Hospital-allopathic (HA)	Hospital-alternative medicine (HO)	Dispensary (D)	Veterinary hospital (VH)	Mobile health clinic (MHC)	Family welfare centre (FWC)															
15	16	17	18	19	20	21	22	23	24	25	26	27	28	29	30	31	2	1													

Location CodeNo:-332

Location CodeNo:-0068

																	Kankribandha Jhaubona	1635
																	Mahadebpur	1636
c	c	c	c	c		c	a	a	a	c	a		a	c		a	Jotkasturi	1637
c	c	c	c	c		c	a		1 a	c	a		a	c		a	Shukurullapur	1638
c	c	c		c		c	b		3 c	c	c		b	c			Panchanandapur	1639
																	Darijayampur	1640
																	Daskathia	1641
																	Islampur	1642
c	c	b		c		c		1	c	c	c	c	c	c		c	Hamidpur	1643
																	Nityanandapur	1644
																	Jitnagar	1645
																	Paranpur	1646
																	Ratanlalpur	1647
																	Shrighar	1648
																	Kachi Jadupur	1649
																	Begamganj	1650
																	Hakimabad	1651
																	Mangatpur	1652
																	Hossenabad	1653
																	Dogachhi	1654
																	Gaziapara	1655
																	Char Babupur	1656
a	c	c	c	c		1 c		1		1 c	c			1 c			1 Nayagram	1657
c	c	b	b	c		c	c		c	c	c	c	c	c		c	Shripur	1658
c	c	c	c	c		4 b	a			b	c		a	c	c		3 Uttar Lakshmipur	1659
c	c	c	c	c		c	b		2 c	c			3 c		b		Bishnuprosad	1660
c	c	c	c	c		c	b		1 c	c		a	c		1		1 Dharampur	1661
c	c	c	c	c		b	a			b	c		a	c			Khanpur	1662
c	c	b	c	c		1 c	b		1 b	c	c	c	a	c		b	Babla	1663
c	c	c	c	c		c	a			b	c	a		c			Uttar Chandrapur	1664
c	c	b	c			1 c	b	a	b	c	c		a	c		b	Gangarampur	1665
																	Diar Gangarampur	1666
c	c	c	c	c		c	a	a	a	c	a		a	c		a	Mabarakpur	1667
c	c	c	c	c		1 c		1		1 c		1		1 c			1 Jot Ananta	1668
c	c	c	c	c		c	a		a	c	a		a	c		a	Sadipur	1669
c	c	b	c	c		1 c	b	a	b	c	c		b	c		b	Uttar Mohanpur	1670
c	c	c		c		c	a		a	c	a		a	c		a	Dulalganj	1671
c	c	c	c	c		1 c	b		2 c		b		b	c			Jot Gopalkagmari	1672
c	c	c	c	c		1 a	a	a	a	c	c		a	c		a	Ailpara	1673
c	c	c	c	c		1 c	c		1	1 c	c		b	c		1	1 Meherapur	1674

Serial Number	Name of Village	Number of Non-Government Medical Amenities available.							Availability of drinking water - Yes / No							
		Charitable non Govt. hospital/Nursing home.	Medical practitioner with MBBS Degree	Medical practitioner with other degree	Medical practitioner with no degree	Traditional practitioner and faith healer .	Medicine Shop	Others	Tap water (Treated/Untreated)	Well water (Covered / Uncovered well)	Hand Pump	Tube wells / Bore well	Spring	River / Canal	Tank / Pond / Lake	Others
1	2	32	33	34	35	36	37	38	39	40	41	42	43	44	45	46

1635	Kankribandha Jhaubona															
1636	Mahadebpur															
1637	Jotkasturi	0	0	1	1	0	0	0	Yes	No	Yes	Yes	No	Yes	Yes	No
1638	Shukurullapur	0	0	2	1	0	0	0	Yes	No	Yes	No	No	Yes	No	No
1639	Panchanandapur	0	0	7	12	0	13	0	Yes	No	Yes	No	No	Yes	Yes	No
1640	Darijayrampur															
1641	Daskathia															
1642	Islampur															
1643	Hamidpur	0	0	0	3	0	0	0	Yes	No	Yes	No	No	Yes	Yes	No
1644	Nityanandapur															
1645	Jitnagar															
1646	Paranpur															
1647	Ratanlalpur															
1648	Shrighar															
1649	Kachi Jadupur															
1650	Beganganj															
1651	Hakimabad															
1652	Mangatpur															
1653	Hossenabad															
1654	Dogachhi															
1655	Gaziapara															
1656	Char Babupur															
1657	Nayagram	0	0	0	6	0	3	0	Yes	No	Yes	No	No	Yes	Yes	No
1658	Shripur	0	0	0	0	0	0	0	Yes	No	Yes	No	No	Yes	Yes	No
1659	Uttar Lakshmipur	0	0	20	0	0	8	0	Yes	No	Yes	No	No	No	Yes	No
1660	Bishnuprosad	0	0	2	4	0	6	0	Yes	No	Yes	Yes	No	Yes	Yes	No
1661	Dharampur	0	0	1	2	0	3	0	Yes	Yes	Yes	No	No	Yes	Yes	No
1662	Khanpur	0	0	2	0	0	0	0	Yes	No	Yes	No	No	No	Yes	No
1663	Babla	0	0	0	5	0	2	0	Yes	No	Yes	No	No	No	Yes	No
1664	Uttar Chandrapur	0	0	10	0	0	1	0	Yes	No	Yes	No	No	Yes	Yes	No
1665	Gangarampur	0	0	2	3	0	0	0	Yes	No	Yes	No	No	Yes	Yes	No
1666	Diar Gangarampur															
1667	Mabarakpur	0	0	1	1	0	0	0	Yes	No	Yes	Yes	No	No	Yes	No
1668	Jot Ananta	0	1	3	2	0	12	0	Yes	Yes	Yes	Yes	No	No	Yes	No
1669	Sadipur	0	0	3	2	0	2	0	Yes	No	Yes	Yes	No	No	Yes	No
1670	Uttar Mohanpur	0	0	0	0	0	0	0	Yes	Yes	Yes	No	No	No	Yes	No
1671	Dulaganj	0	0	2	1	0	0	0	Yes	Yes	Yes	No	No	Yes	Yes	No
1672	Jot Gopalkagmari	0	0	1	3	0	6	0	Yes	Yes	Yes	No	No	No	Yes	No
1673	Ailpara	0	0	0	0	0	0	0	Yes	No	Yes	No	No	No	Yes	No
1674	Meherapur	0	0	1	4	0	3	0	Yes	Yes	Yes	Yes	No	No	Yes	No

Availability of toilet & others Yes / No				Communication and transport facilities (If amenities available code -Yes is given except for Village Pin Code ,If not available within the village , the distance range code viz; a for < 5 Kms, b for 5-10 Kms and c for 10+ kms of nearest place where facility is available is given).									
Community toilet including bath.	Community toilet excluding bath.	Rural sanitary mart or sanitary hardware outlet available near the village.	Community bio- gas or recycle of waste for productive use.	Post office(PO)	Sub post office (SPO)	Post & Telegraph office (P&TO)	Village Pin Code	Telephones (Land lines)	Public call office (PCO)	Mobile phone coverage	Name of Village	Serial Number	
47	48	49	50	51	52	53	54	55	56	57	2	1	

											Kankribandha Jhaubona	1635
											Mahadebpur	1636
No	Yes	No	Yes		b	c	732207	Yes	a	Yes	Jotkasturi	1637
No	No	No	No	a	b	c	732207	Yes	a	Yes	Shukurullapur	1638
Yes	Yes	Yes	Yes	Yes	c	c	732207	Yes	Yes	Yes	Panchanandapur	1639
											Darijayampur	1640
											Daskathia	1641
											Islampur	1642
No	No	No	No	Yes	c	c	732207	a	Yes	Yes	Hamidpur	1643
											Nityanandapur	1644
											Jitnagar	1645
											Paranpur	1646
											Ratanlalpur	1647
											Shrighar	1648
											Kachi Jadupur	1649
											Begamganj	1650
											Hakimabad	1651
											Mangatpur	1652
											Hossenabad	1653
											Dogachhi	1654
											Gaziapara	1655
											Char Babupur	1656
No	Yes	No	No	Yes	c	c	732201	Yes	c	Yes	Nayagram	1657
No	No	No	No	Yes	c	c	732207	c	Yes	Yes	Shripur	1658
No	Yes	Yes	No	Yes	a	c	732207	Yes	Yes	Yes	Uttar Lakshmipur	1659
No	Yes	Yes	No	Yes	Yes	c	732207	Yes	Yes	Yes	Bishnuprosad	1660
No	Yes	Yes	No	a	a	c	732207	Yes	Yes	Yes	Dharampur	1661
No	No	No	No	a	a	c	732207	Yes	a	Yes	Khanpur	1662
No	No	Yes	No	a	a	c	732207	Yes	Yes	Yes	Babla	1663
No	No	No	No	a	a	c	732207	Yes	a	Yes	Uttar Chandrapur	1664
No	No	No	No	a	a	c	732207	Yes	a	Yes	Gangarampur	1665
											Diar Gangarampur	1666
No	No	No	No	a	b	c	732207	Yes	a	Yes	Mabarakpur	1667
No	Yes	Yes	Yes	Yes	b	c	732207	Yes	Yes	Yes	Jot Ananta	1668
No	No	No	No	a	b	c	732207	Yes	a	Yes	Sadipur	1669
No	No	No	No		b	c	732207	a	a	Yes	Uttar Mohanpur	1670
No	No	No	No	a	b	c	732207	Yes	a	Yes	Dulalganj	1671
No	Yes	Yes	No	Yes	b	c	732207	Yes	Yes	Yes	Jot Gopalkagmari	1672
No	No	No	No	a	a	c	732207	Yes	a	Yes	Ailpara	1673
No	No	Yes	No	Yes	a	c	732207	Yes	Yes	Yes	Meherapur	1674

Communication and transport facilities (If amenities available code -Yes is given except for Village Pin Code ,If not available within the village , the distance range code viz; a for < 5 Kms, b for 5-10 Kms and c for 10+ kms of nearest place where facility is available is given).													Village connected to highway (If amenities available code viz; a for < 5 Kms, b for 5-10 Kms and c for 10+ kms of nearest place where facility is available is given).			
Serial Number	Name of Village	Internet cafes/ Common service centre (CSC)	Private courier facility	Bus service (Public & Private)	Railway stations	Auto/Modified Autos	Taxis and Vans	Tractors	Cycle-pulled rickshaws(Manual & Machine driven)	Carts driven by animals	Sea /River ferry service	Connected to national highway(NH)	Connected to state highway(SH)	Connected to major district road (MDR)	Connected to others district road	Pucca roads
1	2	58	59	60	61	62	63	64	65	66	67	68	69	70	71	72

1635	Kankribandha Jhaubona															
1636	Mahadebpur															
1637	Jotkasturi	a	b	Yes	c	Yes	Yes	Yes	Yes	Yes	Yes	c			Yes	b
1638	Shukurullapur	a	b	Yes	c	Yes	Yes	Yes	Yes	Yes	Yes	c			Yes	a
1639	Panchanandapur	c	c	Yes	c	b	Yes	Yes	Yes	Yes	Yes	c	a		Yes	b
1640	Darijayampur															
1641	Daskathia															
1642	Islampur															
1643	Hamidpur	c	c	b	c	c	Yes	Yes	Yes	Yes	Yes	c	c	c	Yes	b
1644	Nityanandapur															
1645	Jitnagar															
1646	Paranpur															
1647	Ratanlalpur															
1648	Shrighar															
1649	Kachi Jadupur															
1650	Begamganj															
1651	Hakimabad															
1652	Mangatpur															
1653	Hossenabad															
1654	Dogachhi															
1655	Gaziapara															
1656	Char Babupur															
1657	Nayagram	c	c	c	c	c	Yes	c	Yes	Yes	Yes	b		b	Yes	Yes
1658	Shripur	c	c	c	c	c	Yes	Yes	Yes	Yes	a	c	c	c	Yes	b
1659	Uttar Lakshmipur	a	a	b	c	a	Yes	a	Yes	Yes	b	b			Yes	b
1660	Bishnuprosad	Yes	Yes	Yes	c	c	Yes	Yes	Yes	Yes	c	c		Yes	Yes	b
1661	Dharampur	a	a	Yes	c	a	Yes	Yes	Yes	Yes	c	c		Yes	Yes	a
1662	Khanpur	a	a	b	c	b	Yes	a	Yes	Yes	b	c			Yes	a
1663	Babla	Yes	b	Yes	c	Yes	Yes	Yes	Yes	Yes	b	b			Yes	a
1664	Uttar Chandrapur	a	a	b	c	b	Yes	a	Yes	Yes	b	c	a		Yes	a
1665	Gangarampur	a	c	a	c	a	a	a	Yes	a	b	c	a	a	a	a
1666	Diar Gangarampur															
1667	Mabarakpur	a	b	a	c	a	a	a	Yes	Yes	a	c	a	a	a	a
1668	Jot Ananta	Yes	b	Yes	c	Yes	Yes	Yes	Yes	Yes	a	c			Yes	a
1669	Sadipur	a	b	Yes	c	Yes	Yes	Yes	Yes	Yes	a	c			Yes	a
1670	Uttar Mohanpur	a	c	Yes	c	a	Yes	Yes	Yes	Yes	b	c		a	a	a
1671	Dulalganj	a	b	a	c	a	a	a	a	Yes	c	c	a	a	Yes	a
1672	Jot Gopalkagmari	Yes	b	Yes	c	Yes	Yes	Yes	Yes	Yes	b	c		Yes	Yes	a
1673	Ailpara	a	a	a	c	a	Yes	Yes	Yes	Yes	b	b	a	a	a	a
1674	Meherapur	b	b	Yes	c	Yes	Yes	Yes	Yes	Yes	c	c		Yes	Yes	b

ys,village roads, banks & credit societies
 :-Yes is given, If not available within the
 code viz; a for <5 Kms, b for 5-10 Kms
 place where facility is available is given).

Availability of miscellaneous facilities (If amenities available code -Yes is given, If not
 available within the village , the distance range code viz; a for < 5 Kms, b for 5-10 Kms
 and c for 10+ kms of nearest place where facility is available is given).

Kutchcha roads	Water bounded macadam(WBM) roads	Navigable waterway (river/canal)(NW)	Footpaths (FP)	Commercial & Co-operative Banks	ATM	Agricultural Credit Societies	Self-Help Group (SHG)	Public distribution system (PDS) shop	Mandis / Regular market	Weekly Haat	Agricultural marketing society	Integrated Child Development Scheme (Nutritional Centres)	Anganwadi Centre (Nutritional Centres)	Others (Nutritional Centres)	Name of Village	Serial Number
73	74	75	76	77	78	79	80	81	82	83	84	85	86	87	2	1

															Kankribandha Jhaubona	1635
															Mahadebpur	1636
a			Yes	c	c	Yes	Yes	c	c	c	b	Yes	Yes		Jotkasturi	1637
a			Yes	a	c	c	Yes	Yes	c	c	c	b	Yes	Yes	Shukurullapur	1638
Yes	Yes	Yes	Yes	b	c	Yes	Yes	Yes	c	c	c	b	Yes	Yes	Panchanandapur	1639
															Darijayrampur	1640
															Daskathia	1641
															Islampur	1642
Yes	b	Yes	Yes	b	c	c	Yes	Yes	c	c	c	Yes	Yes	Yes	Hamidpur	1643
															Nityanandapur	1644
															Jitnagar	1645
															Paranpur	1646
															Ratanlalpur	1647
															Shrighar	1648
															Kachi Jadupur	1649
															Begamganj	1650
															Hakimabad	1651
															Mangatpur	1652
															Hossenabad	1653
															Dogachhi	1654
															Gaziapara	1655
															Char Babupur	1656
Yes	b	b	Yes	Yes	c	c	Yes	Yes	c	c	a	c	Yes	Yes	Nayagram	1657
Yes	b		Yes	b	c	c	Yes	Yes	Yes	c	c	b	Yes	Yes	Shripur	1658
Yes			Yes	Yes	c	Yes	Yes	c	b	c	a	Yes	Yes	Yes	Uttar Lakshmipur	1659
Yes			Yes	Yes	b	c	Yes	a	Yes	b	b	Yes	Yes	Yes	Bishnuprosad	1660
Yes			Yes	a	c	c	Yes	Yes	Yes	b	a	a	Yes	Yes	Dharampur	1661
Yes			Yes	a	c	c	Yes	Yes	c	b	c	a	Yes	Yes	Khanpur	1662
a		b	Yes	Yes	b	c	Yes	Yes	Yes	b	a	a	Yes	Yes	Babla	1663
Yes			Yes	a	c	c	Yes	Yes	c	b	c	a	Yes	Yes	Uttar Chandrapur	1664
a		b		a	c	c	Yes	a	c	b	b	a	Yes	Yes	Gangarampur	1665
															Diar Gangarampur	1666
a			Yes	a	c	c	Yes	a	c	a	c	Yes	Yes	a	Mabarakpur	1667
Yes			Yes	Yes	c	c	Yes	Yes	Yes	a	c	b	Yes	Yes	Jot Ananta	1668
a			Yes	a	c	c	Yes	Yes	c	Yes	c	b	Yes	Yes	Sadipur	1669
a			Yes	b	c	c	Yes	a	c	a	b	b	Yes	Yes	Uttar Mohanpur	1670
Yes			Yes	a	c	c	Yes	a	c	a	c	b	Yes	Yes	Dulalganj	1671
a			Yes	a	c	c	Yes	Yes	c	b	c	b	Yes	Yes	Jot Gopalkagmari	1672
a	a			a	c	c	Yes	a	c	b	c	a	Yes	Yes	Ailpara	1673
Yes			Yes	a	c	c	Yes	a	b	c	a	b	Yes	Yes	Meherapur	1674

Availability of miscellaneous facilities (If amenities available code -Yes is given, If not available within the village , the distance range code viz; a for < 5 Kms, b for 5-10 Kms and c for 10+ kms of nearest place where facility is available is given).													Availability of electricity (Yes/No)			
Serial Number	Name of Village	ASHA (Accredited Social Health Activist)	Community centre with/without TV	Sports Field,	Sports Club / Recreation Centre	Cinema / Video Hall	Public Library	Public Reading Room	Newspaper Supply	Assembly Polling station	Birth & Death Registration Office	Power Supply for Domestic Use (ED)	Power Supply for Agricultural Use (EAG)	Power Supply for Commercial Use (EC)	Power Supply for All Uses (EA)	
1	2	88	89	90	91	92	93	94	95	96	97	98	99	100	101	

1635	Kankribandha Jhaubona														
1636	Mahadebpur														
1637	Jotkasturi	Yes	a	a	c	a	a	a	Yes	Yes	a	Yes	Yes	Yes	Yes
1638	Shukurullapur	Yes	a	a	c	a	a	a	Yes	Yes	Yes	Yes	Yes	Yes	Yes
1639	Panchanandapur	Yes	Yes	Yes	c	b	Yes	Yes	Yes	Yes	Yes	Yes	Yes	Yes	Yes
1640	Darijayampur														
1641	Daskathia														
1642	Islampur														
1643	Hamidpur	Yes	Yes	Yes	Yes	Yes	Yes	Yes	Yes	Yes	Yes	Yes	No	Yes	No
1644	Nityanandapur														
1645	Jitnagar														
1646	Paranpur														
1647	Ratanlalpur														
1648	Shrighar														
1649	Kachi Jadupur														
1650	Begamganj														
1651	Hakimabad														
1652	Mangatpur														
1653	Hossenabad														
1654	Dogachhi														
1655	Gaziapara														
1656	Char Babupur														
1657	Nayagram	Yes	Yes	Yes	c	c	c	c	Yes	Yes	Yes	Yes	Yes	Yes	Yes
1658	Shripur	Yes	Yes	Yes	Yes	Yes	Yes	Yes	Yes	Yes	Yes	Yes	No	No	No
1659	Uttar Lakshmipur	Yes	a	a	Yes	Yes	a	Yes	Yes	Yes	Yes	Yes	Yes	Yes	Yes
1660	Bishnuprosad	Yes	Yes	Yes	c	Yes	Yes	Yes	Yes	Yes	a	Yes	Yes	Yes	Yes
1661	Dharampur	Yes	a	a	Yes	a	Yes	Yes	Yes	Yes	a	Yes	No	Yes	No
1662	Khanpur	Yes	a	a	a	a	a	a	Yes	Yes	a	Yes	No	Yes	No
1663	Babla	Yes	b	a	c	a	a	a	Yes	Yes	b	Yes	No	Yes	No
1664	Uttar Chandrapur	Yes	a	a	a	a	a	a	Yes	Yes	a	Yes	No	Yes	No
1665	Gangarampur	a	b	a	c	a	b	b	Yes	Yes	b	Yes	No	Yes	No
1666	Diar Gangarampur														
1667	Mabarakpur	Yes	a	Yes	Yes	a	a	a	Yes	Yes	a	Yes	Yes	Yes	Yes
1668	Jot Ananta	Yes	Yes	Yes	c	Yes	Yes	Yes	Yes	Yes	Yes	Yes	Yes	Yes	Yes
1669	Sadipur	Yes	a	a	c	a	a	a	Yes	Yes	a	Yes	Yes	Yes	Yes
1670	Uttar Mohanpur	Yes	b	a	c	a	a	a	Yes	Yes	b	Yes	No	No	No
1671	Dulalganj	Yes	a	a	c	a	a	a	Yes	Yes	a	Yes	No	Yes	No
1672	Jot Gopalkagmari	Yes	a	Yes	c	b	Yes	Yes	Yes	Yes	a	Yes	Yes	Yes	Yes
1673	Ailpara	Yes	a	a	c	a	a	a	Yes	a	a	Yes	No	No	No
1674	Meherapur	Yes	Yes	Yes	Yes	c	b	a	a	Yes	Yes	Yes	Yes	Yes	Yes

Nearest Town		Land Use							
		Area under different types of land use (in hectares rounded up to one decimal place)							
Name	Distance range code i.e. a for < 5 Kms, b for 5-10 Kms and c for 10+ kms .	Forests	Area under Non-agricultural Uses	Barren and Un-cultivable land	Permanent Pastures and Other Grazing Lands	Land Under Miscellaneous Tree Crops etc.	Culturable Waste Land	Name of Village	Serial Number
102	103	104	105	106	107	108	109	2	1

MALDA	c	0	2709.8	0	0	0	1	Kankribandha Jhaubona	1635
MALDA	c	0	506	0	0	0	1	Mahadebpur	1636
MALDA	c	0	129	0	0	0	3	Jotkasturi	1637
MALDA	c	0	43.4	0	0	0	4.3	Shukurullapur	1638
MALDA	c	0	583.7	0	0	0	30.2	Panchanandapur	1639
		0	32.3	0	0	0	0	Darijayampur	1640
		0	18.8	0	0	0	0	Daskathia	1641
		0	38.4	0	0	0	0	Islampur	1642
MALDA	c	0	634.6	0	0	0	0	Hamidpur	1643
MALDA	b	0	272.1	0	0	0	0	Nityanandapur	1644
		0	333.6	0	0	0	0	Jitnagar	1645
MALDA	b	0	763.4	0	0	0	0	Paranpur	1646
MALDA	b	0	2.8	0	0	0	0	Ratanlalpur	1647
MALDA	b	0	100	0	0	0	2.4	Shrighar	1648
MALDA	b	0	22.8	0	0	0	0	Kachi Jadupur	1649
MALDA	b	0	60.5	0	0	0	30.5	Begamganj	1650
MALDA	b	0	2.3	0	0	0	0	Hakimabad	1651
MALDA	b	5	5	0	0	0	0	Mangatpur	1652
MALDA	b	0	42.2	0	0	0	0	Hossenabad	1653
		0	132.6	0	0	0	0	Dogachhi	1654
		0	128.4	0	0	0	0	Gaziapara	1655
MALDA	c	0	136.3	0	0	0	0	Char Babupur	1656
MALDA	c	0	530.8	0	0	0	12.7	Nayagram	1657
MALDA	c	0	38.4	0	0	0	0	Shripur	1658
MALDA	c	0	387.2	0	0	0	8.3	Uttar Lakshampur	1659
MALDA	c	0	22.2	0	0	0	4	Bishnuprosad	1660
MALDA	c	0	32.8	0	0	0	0	Dharampur	1661
MALDA	c	0	13.7	0	0	0	0	Khanpur	1662
MALDA	c	0	60.3	0	0	0	0	Babla	1663
MALDA	c	0	43.9	0	0	0	0	Uttar Chandrapur	1664
MALDA	c	0	16	0	0	0	20	Gangarampur	1665
		0	2.6	0	0	0	0	Diar Gangarampur	1666
MALDA	c	0	85.3	0	0	0	0	Mabarakpur	1667
MALDA	c	0	83.1	0	0	0	0	Jot Ananta	1668
MALDA	c	0	37.3	0	0	0	0	Sadipur	1669
MALDA	c	0	1	0	0	0	5	Uttar Mohanpur	1670
MALDA	c	0	20.8	0	0	0	0	Dulalganj	1671
MALDA	c	0	22	0	0	0	280	Jot Gopalkagmari	1672
MALDA	c	0	1.4	0	0	0	10.6	Ailpara	1673
MALDA	c	0	124.5	0	0	0	0	Meherapur	1674

Land Use											
Area under different types of land use (in hectares rounded up to one decimal place)							Area irrigated by source (in hectare).				
Serial Number	Name of Village	Fallow lands other than current fallows	Current Fallows	Net Area Sown	Total Irrigated Land Area	Total Un-irrigated Land Area	Canals (C)	Wells/Tube-wells(W/TW)	Tanks/Lakes(T/L)	Water Falls(WF)	Others(O)
1	2	110	111	112	113	114	115	116	117	118	119

1635	Kankribandha Jhaubona	0	0	28	20	8	4	7	0	0	9
1636	Mahadebpur	0	0	28	18	10	5	6	0	0	7
1637	Jotkasturi	0	0	156.5	91	65.5	0	40	5	0	46
1638	Shukurullapur	0	0	71	66.7	4.3	0	0	0	0	66.7
1639	Panchanandapur	0	0	1688	218	1470	35	165	2	0	16
1640	Darijayampur	0	0	78.3	0	78.3	0	0	0	0	0
1641	Daskathia	0	0	37.3	0	37.3	0	0	0	0	0
1642	Islampur	0	0	83.2	0	83.2	0	0	0	0	0
1643	Hamidpur	0	0	729.6	12	717.6	0	12	0	0	0
1644	Nityanandapur	0	0	82	82	0	0	0	0	0	82
1645	Jitnagar	0	0	65	65	0	0	0	0	0	65
1646	Paranpur	0	0	270	270	0	0	100	0	0	170
1647	Ratanlalpur	0	0	82	82	0	0	70	0	0	12
1648	Shrighar	0	0	824	824	0	0	5	0	0	819
1649	Kachi Jadupur	0	0	52.5	52.5	0	0	40.5	0	0	12
1650	Begamganj	0	0	127.5	77.5	50	0	57.5	0	0	20
1651	Hakimabad	0	0	60	0	60	0	0	0	0	0
1652	Mangatpur	0	0	109.8	109.8	0	0	55	0	0	54.8
1653	Hossenabad	0	0	247.9	247.9	0	0	247.9	0	0	0
1654	Dogachhi	0	0	343.3	0	343.3	0	0	0	0	0
1655	Gaziapara	0	0	337.8	0	337.8	0	0	0	0	0
1656	Char Babupur	0	0	376.7	0	376.7	0	0	0	0	0
1657	Nayagram	0	0	479.3	40	439.3	0	40	0	0	0
1658	Shripur	0	0	42.3	6	36.3	0	6	0	0	0
1659	Uttar Lakshmipur	0	0	474.9	80	394.9	40	40	0	0	0
1660	Bishnuprosad	0	0	178.8	40.5	138.3	0	40.5	0	0	0
1661	Dharampur	0	0	49.7	0	49.7	0	0	0	0	0
1662	Khanpur	0	0	55	36	19	0	0	0	0	36
1663	Babla	0	0	10	10	0	0	10	0	0	0
1664	Uttar Chandrapur	0	0	76.5	76.5	0	36	40.5	0	0	0
1665	Gangarampur	0	0	39.6	0	39.6	0	0	0	0	0
1666	Diar Gangarampur	0	0	104	100	4	40	60	0	0	0
1667	Mabarakpur	0	0	218.7	40.5	178.3	0	0	0	0	40.5
1668	Jot Ananta	0	0	217.8	40.5	177.3	0	40.5	0	0	0
1669	Sadipur	0	0	117	40.5	76.5	0	40.5	0	0	0
1670	Uttar Mohanpur	0	0	114.2	40	74.2	0	40	0	0	0
1671	Dulalganj	0	0	30	0	30	0	0	0	0	0
1672	Jot Gopalkagmari	0	0	540.3	160	380.3	40	120	0	0	0
1673	Ailpara	0	0	79.6	40	39.6	0	40	0	0	0
1674	Meherapur	0	0	62.2	2	60.2	0	0	0	0	2

Name of three most important commodities manufactured			Name of Village	Serial Number
First	Second	Third		
120	121	122	2	1

Kankribandha Jhaubona	1635
Mahadebpur	1636
Jotkasturi	1637
Shukurullapur	1638
Panchanandapur	1639
Darijayampur	1640
Daskathia	1641
Islampur	1642
Hamidpur	1643
Nityanandapur	1644
Jitnagar	1645
Paranpur	1646
Ratanlalpur	1647
Shrighar	1648
Kachi Jadupur	1649
Begamganj	1650
Hakimabad	1651
Mangatpur	1652
Hossenabad	1653
Dogachhi	1654
Gaziapara	1655
Char Babupur	1656
Nayagram	1657
Shripur	1658
Uttar Lakshmipur	1659
Bishnuprosad	1660
Dharampur	1661
Khanpur	1662
Babla	1663
Uttar Chandrapur	1664
Gangarampur	1665
Diar Gangarampur	1666
Mabarakpur	1667
Jot Ananta	1668
Sadipur	1669
Uttar Mohanpur	1670
Dulalganj	1671
Jot Gopalkagmari	1672
Ailpara	1673
Meherapur	1674

Serial Number	Name of Village	Location code no.	Total area of the village (in hectares rounded up to one decimal place)	Total population (2011 census)	Number of households (2011 census)	Number of educational amenities availab village, the distance range code viz; a for for 10+ kms of nearest place where fa							
						Pre-Primary school (PP)	Primary school (P)	Middle school (M)	Secondary School (S)	Senior Secondary school (SS)	Degree college of arts ,science & commerce (ASC)	Engineering college(EC)	Medical college (MC)
1	2	3	4	5	6	7	8	9	10	11	12	13	14
1675	Jotkabil	313664	114.8	1386	291	2	2				c	c	c
1676	Jot Doman	313665	165.1	3211	645	2	1	b	a	a	c	c	c
1677	Gangaprasad	313666	166	7037	1501	3	3	1	a	a	c	b	c
1678	Shyamdasapur	313667	143.5	2890	600	3	3	1	a	a	b	b	c
1679	Mostafapur	313668	157.1	1626	389	3	2	1	1	1	c	b	c
1680	Haripota	313669	51.2	0	0								
1681	Nayabad	313670	47.5	49	11	a		a	a	a	b	a	c
1682	Jayantipur	313671	103.2	166	37	1	1	b	b	b	c	c	c
1683	Birahimpur	313672	217.1	3385	814	2	2	1	1	a	b	a	c
1684	Debipur	313673	177.6	3182	652	4	4	1	a	a	c	b	c
1685	Gopalprasad	313674	46.2	1311	272	1	1	a	b	b	b	b	c
1686	Tap Protappur	313675	527.7	7558	1591	3	3	1	1	a	b	c	c
1687	Pratappur	313676	81.4	3007	611	5	5	1	1	1	c	c	c
1688	Chak Protappur	313677	81.4	2084	436	2	1	1	a	a	c	c	c
1689	Mathabari	313678	437.8	9884	2117	6	6	2	1	1	c	c	c
1690	Purbba Hosenabad	313679	165.4	7460	1564	3	3	a	a	a	b	c	c
1691	Madanpur	313680	67.4	1073	234	1	1	a	b	b	b	c	c
1692	Purba Sripur	313681	104.6	2198	452	2	2	b	b	b	b	c	c
1693	Chhota Mahadipur	313682	158.7	4059	859	3	2	a	a	a	b	c	c
1694	Dakshin Debipur	313683	168.7	6334	1299	4	3	2	2	2	b	c	c
1695	Palash Gachhi	313684	593.7	0	0								
1696	Piarpur	313685	551.2	0	0								
1697	Rezakpur	313686	50.6	0	0								
1698	Kamaluddinpur	313687	176.4	0	0								
1699	Daridiar Jhaubona	313688	211.2	0	0								
Block T O T A L :			22172.8	206267	44125	159	149	28	18	10	0	1	0

- Village Directory

(As in 2009)

le. (If not available within the < 5 Kms, b for 5-10 Kms and c cility is available is given).					Number of Medical Amenities available. (If not available within the village , the distance range code viz; a for < 5 Kms, b for 5-10 Kms and c for 10+ kms of nearest place where facility is available is given).										Name of Village	Serial Number		
15	16	17	18	19	20	21	22	23	24	25	26	27	28	29			30	31
c	c	c	c	c		c	c	c	c	c	c		a	c	a	Jotkabil	1675	
c	c	c	c	c	1	c	c	a	a	c	c		b	c	a	Jot Doman	1676	
c	c	c	c	c	c	c	c	1	1	c	c		a	c	1	Gangaprasad	1677	
c	c	b	b	c	1	b	b	1	b	c	b	b	b	b	b	Shyamdasapur	1678	
c	c	c	c	c	c	b		1	b	c	c	c	b	c	b	Mostafapur	1679	
																Haripota	1680	
c	c	b		c	b	b	a	b	b	b	b	b		b	b	Nayabad	1681	
c	c	c	c	c	b	b	a	a	b	b	b	b	b	b	a	Jayantipur	1682	
c	c	b	b	c	2	b	a	b	b	b	b	b	b	b	b	Birahimpur	1683	
c	c	c		c	1	c	a		1	c	c		a	c	a	Debipur	1684	
c	b	b		c	b	a	a	a	b	b		b	b	b	b	Gopalprasad	1685	
c	c	c		c	1	c	b		c	c		a	c			Tap Protappur	1686	
c	c	c		c	c	b		1	1	c	c		a	c	1	Pratappur	1687	
c	c	c		c	c	b		1	1	c	c		a	c	1	Chak Protappur	1688	
c	c	c		c	2	c		1	1	1	c	c	a	c	1	Mathabari	1689	
c	c	c		c	1	c	b		b	c	c	a	c			Purbba Hosenabad	1690	
c	c	c	c	c	c	b	a	a	c	c		b	c	a		Madanpur	1691	
c	c	c		c	c	b	a	a	c	c		b	c	a		Purba Sripur	1692	
c	c	c	c	c	c	b		1	c	c	c	c	a	c	1	Chhota Mahadipur	1693	
c	c	c	c	c	c	b		1	1	c	c		b	c	1	Dakshin Debipur	1694	
																Palash Gachhi	1695	
																Piarpur	1696	
																Rezakpur	1697	
																Kamaluddinpur	1698	
																Daridiar Jhaubona	1699	
0	0	0	0	0	21	0	4	13	15	0	1	0	5	0	0	13	Block TOTAL	

Serial Number	Name of Village	Number of Non-Government Medical Amenities available.							Availability of drinking water - Yes / No							
		Charitable non Govt. hospital/Nursing home.	Medical practitioner with MBBS Degree	Medical practitioner with other degree	Medical practitioner with no degree	Traditional practitioner and faith healer .	Medicine Shop	Others	Tap water (Treated/Untreated)	Well water (Covered / Uncovered well)	Hand Pump	Tube wells / Bore well	Spring	River / Canal	Tank / Pond / Lake	Others
1	2	32	33	34	35	36	37	38	39	40	41	42	43	44	45	46
1675	Jotkabil	0	0	0	0	0	0	0	Yes	Yes	Yes	Yes	No	No	Yes	No
1676	Jot Doman	0	0	0	2	0	0	0	Yes	Yes	Yes	No	No	No	Yes	No
1677	Gangaprasad	0	0	2	5	0	2	0	Yes	Yes	Yes	No	No	No	Yes	No
1678	Shyamdasapur	0	0	0	1	0	0	0	Yes	Yes	Yes	No	No	No	Yes	No
1679	Mostafapur	0	0	1	1	0	1	0	Yes	Yes	Yes	No	No	No	Yes	No
1680	Haripota															
1681	Nayabad	0	0	0	0	0	0	0	No	No	Yes	No	No	Yes	No	No
1682	Jyantipur	0	0	0	0	0	0	0	No	No	No	No	No	Yes	Yes	No
1683	Birahimpur	0	0	0	2	0	0	0	Yes	Yes	Yes	No	No	Yes	Yes	No
1684	Debipur	0	0	0	2	0	0	0	Yes	Yes	Yes	No	No	No	No	No
1685	Gopalprasad	0	0	0	0	0	0	0	No	Yes	Yes	No	No	Yes	No	No
1686	Tap Protappur	0	0	0	1	0	0	0	No	No	Yes	No	No	No	Yes	No
1687	Pratappur	0	0	1	2	1	2	0	Yes	No	Yes	Yes	No	No	Yes	No
1688	Chak Protappur	0	0	0	1	0	0	0	No	No	Yes	No	No	No	Yes	No
1689	Mathabari	0	0	1	3	0	2	0	Yes	Yes	Yes	Yes	No	Yes	Yes	No
1690	Purbba Hosenabad	0	0	0	1	0	0	0	No	No	Yes	No	No	No	No	No
1691	Madanpur	0	0	0	1	0	0	0	No	No	Yes	Yes	No	No	No	No
1692	Purba Sripur	0	0	0	1	0	1	0	No	No	Yes	No	No	No	Yes	No
1693	Chhota Mahadipur	0	0	0	1	0	0	0	No	No	Yes	No	No	No	Yes	No
1694	Dakshin Debipur	0	0	1	1	0	1	0	No	No	Yes	No	No	Yes	Yes	No
1695	Palash Gachhi															
1696	Piarpur															
1697	Rezakupur															
1698	Kamaluddinpur															
1699	Daridiar Jhaubona															
Block T O T A L :		0	1	64	75	1	68	0	30	15	39	10	0	17	34	0

Availability of toilet & others Yes / No				Communication and transport facilities (If amenities available code -Yes is given except for Village Pin Code ,If not available within the village , the distance range code viz; a for < 5 Kms, b for 5-10 Kms and c for 10+ kms of nearest place where facility is available is given).									
47	48	49	50	51	52	53	54	55	56	57	2	1	
Community toilet including bath.	Community toilet excluding bath.	Rural sanitary mart or sanitary hardware outlet available near the village.	Community bio- gas or recycle of waste for productive use.	Post office(PO)	Sub post office (SPO)	Post & Telegraph office (P&TO)	Village Pin Code	Telephones (Land lines)	Public call office (PCO)	Mobile phone coverage	Name of Village	Serial Number	
No	No	No	No	a	a	c	732207	Yes	a	Yes	Jotkabil	1675	
No	No	No	No	a	a	c	732207	a	Yes	Yes	Jot Doman	1676	
No	No	No	No	Yes	a	c	732207	Yes	Yes	Yes	Gangaprasad	1677	
No	No	No	No	a	b	b	732207	Yes	a	Yes	Shyamdasapur	1678	
No	Yes	Yes	No	Yes	b	c	732207	Yes	Yes	Yes	Mostafapur	1679	
											Haripota	1680	
No	No	No	No	a	b	b	732207	a	b	Yes	Nayabad	1681	
No	No	No	No	a	b	b	732207	a	c	Yes	Jayantipur	1682	
No	No	No	No	Yes	b	b	732207	Yes	a	Yes	Birahimpur	1683	
No	No	No	No	Yes	a	c	732207	Yes	Yes	Yes	Debipur	1684	
No	No	No	No	Yes	b	b	732206	Yes	a	Yes	Gopalprasad	1685	
No	No	No	No	a	a	c	732207	Yes	a	Yes	Tap Protappur	1686	
No	No	Yes	No	a	a	c	732207	Yes	a	Yes	Pratappur	1687	
No	No	Yes	No	a	a	c	732207	Yes	a	Yes	Chak Protappur	1688	
No	No	Yes	No	Yes		c	732207	Yes	Yes	Yes	Mathabari	1689	
No	No	No	No	a	a	c	732207	Yes	a	Yes	Purbba Hosenabad	1690	
No	No	No	No	b	b	c	732207	a	b	Yes	Madanpur	1691	
No	No	No	No	a	a	c	732207	Yes	b	Yes	Purba Sripur	1692	
No	No	No	No	a	a	c	732216	Yes	b	Yes	Chhota Mahadipur	1693	
No	No	No	Yes	Yes	b	c	732207	Yes	Yes	Yes	Dakshin Debipur	1694	
											Palash Gachhi	1695	
											Piarpur	1696	
											Rezakupur	1697	
											Kamaluddinpur	1698	
											Daridiar Jhaubona	1699	
1	9	12	4	16	1	0	40	33	16	40	: Block T O T A L		

Communication and transport facilities (If amenities available code -Yes is given except for Village Pin Code ,If not available within the village , the distance range code viz; a for < 5 Kms, b for 5-10 Kms and c for 10+ kms of nearest place where facility is available is given).													Village connected to highway (If amenities available code viz; a for < 5 Kms, b for 5-10 Kms and c for 10+ kms of nearest place where facility is available is given).			
Serial Number	Name of Village	Internet cafes/ Common service centre (CSC)	Private courier facility	Bus service (Public & Private)	Railway stations	Auto/Modified Autos	Taxis and Vans	Tractors	Cycle-pulled rickshaws(Manual & Machine driven)	Carts driven by animals	Sea /River ferry service	Connected to national highway(NH)	Connected to state highway(SH)	Connected to major district road (MDR)	Connected to others district road	Pucca roads
1	2	58	59	60	61	62	63	64	65	66	67	68	69	70	71	72
1675	Jotkabil	a	a	b	c	b	Yes	Yes	Yes	Yes	c	b	a		Yes	a
1676	Jot Doman	Yes	a	a	Yes	c	Yes	Yes	Yes	Yes	c	b		Yes	Yes	a
1677	Gangaprasad	a	a	a	c	a	Yes	Yes	Yes	Yes	c	b			Yes	a
1678	Shyamdasapur	a	b	a	b	a	Yes	Yes	Yes	Yes	c	b		Yes	a	a
1679	Mostafapur	Yes	c	a	c	Yes	Yes	Yes	Yes	Yes	c	b		Yes	Yes	a
1680	Haripota															
1681	Nayabad	a	b	a	b	Yes	Yes	Yes	Yes	Yes	c	a			Yes	a
1682	Jyantipur	c	b	b	b	b	Yes	b	Yes	Yes	c	a			Yes	b
1683	Birahimpur	a	b	b	c	Yes	Yes	Yes	Yes	a	c	b			Yes	a
1684	Debipur	a	a	Yes	c	b	Yes	Yes	Yes	Yes	c	b			Yes	a
1685	Gopalprasad	b	b	a	b	b	a	Yes	a	Yes	c	a				a
1686	Tap Protappur	a	a	b	b	b	Yes	a	Yes	Yes	c	b	a		Yes	a
1687	Pratappur	a	a	c	c	a	Yes	Yes	Yes	Yes	c	c	a		Yes	a
1688	Chak Protappur	a	a	b	b	b	Yes	Yes	Yes	Yes	Yes	b	a		Yes	a
1689	Mathabari	Yes	a	a	b	a	Yes	Yes	Yes	Yes	c	b		Yes	Yes	a
1690	Purbba Hosenabad	a	a	b	b	b	Yes	a	Yes	Yes	c	b		Yes	Yes	a
1691	Madanpur	b	b	b	b	b	Yes	b	a	Yes	c	b	a	a	a	a
1692	Purba Sripur	b	b	b	b	b	Yes	a	a	Yes	c	b	a	Yes	Yes	a
1693	Chhota Mahadipur	b	b	b	b	b	Yes	b	Yes	Yes	c	b	a	a	Yes	a
1694	Dakshin Debipur	b	b	b	b	b	Yes	b	Yes	Yes	c	b		Yes	Yes	a
1695	Palash Gachhi															
1696	Piarpur															
1697	Rezakupur															
1698	Kamaluddinpur															
1699	Daridiar Jhaubona															
Block T O T A L :		7	1	12	1	10	36	26	36	38	6	0	0	11	33	1

ys,village roads, banks & credit societies :-Yes is given, If not available within the code viz; a for <5 Kms, b for 5-10 Kms place where facility is available is given).													Availability of miscellaneous facilities (If amenities available code -Yes is given, If not available within the village , the distance range code viz; a for < 5 Kms, b for 5-10 Kms and c for 10+ kms of nearest place where facility is available is given).			
Kutchcha roads	Water bounded macadam(WBM) roads	Navigable waterway (river/canal)(NW)	Footpaths (FP)	Commercial & Co-operative Banks	ATM	Agricultural Credit Societies	Self-Help Group (SHG)	Public distribution system (PDS) shop	Mandis / Regular market	Weekly Haat	Agricultural marketing society	Integrated Child Development Scheme (Nutritional Centres)	Anganwadi Centre (Nutritional Centres)	Others (Nutritional Centres)	Name of Village	Serial Number
73	74	75	76	77	78	79	80	81	82	83	84	85	86	87	2	1
Yes			Yes	a	c	c	Yes	Yes	c	b	c	a	Yes	Yes	Jotkabil	1675
Yes			Yes	a	c	Yes	Yes	a	c	c	a	a	Yes	Yes	Jot Doman	1676
Yes			Yes	a	c	Yes	Yes	Yes	c	c	c	a	Yes	Yes	Gangaprasad	1677
a			Yes	a	b	c	Yes	Yes	c	b	a	b	Yes	Yes	Shyamdaspur	1678
a			Yes	b	c	Yes	Yes	Yes	Yes	b	Yes	b	Yes	Yes	Mostafapur	1679
															Haripota	1680
a				b	b	c	Yes	a	c	b	a	b	Yes	Yes	Nayabad	1681
Yes				b	b	c	a	a	c	b	b	b	a	Yes	Jayantipur	1682
a			Yes	b	b	c	Yes	a	c	b	a	b	Yes	Yes	Birahimpur	1683
Yes			Yes	Yes	c	c	Yes	Yes	c	c	c	a	Yes	Yes	Debipur	1684
a			Yes	a	b	c	Yes	a	c	a	b	b	Yes	Yes	Gopalprasad	1685
Yes			Yes	a	b	c	Yes	a	c	a	c	a	Yes	Yes	Tap Protappur	1686
Yes			Yes	Yes	c	c	Yes	Yes	Yes	c	c	a	Yes	Yes	Pratappur	1687
Yes			Yes	a	b	c	Yes	Yes	c	b	c	a	Yes	Yes	Chak Protappur	1688
Yes			Yes		b	c	Yes	Yes	Yes	b	c	a	Yes	Yes	Mathabari	1689
Yes			Yes	a	b	c	Yes	Yes	c	b	c	a	Yes	Yes	Purbba Hosenabad	1690
Yes			Yes	b	b	c	Yes	a	c	a	c	b	Yes	Yes	Madanpur	1691
Yes			Yes	b	b	c	Yes	a	c	a	c	b	Yes	Yes	Purba Sripur	1692
Yes			Yes	a	b	c	Yes	Yes	c	a	c	a	Yes	Yes	Chhota Mahadipur	1693
Yes			Yes	b	b	c	Yes	Yes	c	Yes	c	b	Yes	Yes	Dakshin Debipur	1694
															Palash Gachhi	1695
															Piarpur	1696
															Rezakupur	1697
															Kamaluddinpur	1698
															Daridiar Jhaubona	1699
26	0	2	36	7	0	5	39	25	8	2	1	3	39	39	: Block T O T A L	

Availability of miscellaneous facilities (If amenities available code -Yes is given, If not available within the village , the distance range code viz; a for < 5 Kms, b for 5-10 Kms and c for 10+ kms of nearest place where facility is available is given).													Availability of electricity (Yes/No)			
Serial Number	Name of Village	ASHA (Accredited Social Health Activist)	Community centre with/without TV	Sports Field,	Sports Club / Recreation Centre	Cinema / Video Hall	Public Library	Public Reading Room	Newspaper Supply	Assembly Polling station	Birth & Death Registration Office	Power Supply for Domestic Use (ED)	Power Supply for Agricultural Use (EAG)	Power Supply for Commercial Use (EC)	Power Supply for All Uses (EA)	
1	2	88	89	90	91	92	93	94	95	96	97	98	99	100	101	
1675	Jotkabil	Yes	a	a	c	a	a	a	Yes	Yes	a	Yes	Yes	Yes	Yes	
1676	Jot Doman	Yes	a	a	c	a	a	a	Yes	a	a	Yes	No	Yes	No	
1677	Gangaprasad	Yes	a	a	c	a	a	a	Yes	Yes	b	Yes	Yes	Yes	Yes	
1678	Shyamdasapur	a	a	a	b	b	a	a	Yes	Yes	a	Yes	No	No	No	
1679	Mostafapur	Yes	Yes	Yes	c	b	a	a	Yes	Yes	Yes	Yes	Yes	Yes	Yes	
1680	Haripota															
1681	Nayabad	Yes	a	Yes	b	b	Yes	Yes	Yes	a	a	Yes	No	Yes	No	
1682	Jyantipur	a	a	a	b	b	Yes	Yes	Yes	a	a	Yes	Yes	No	No	
1683	Birahimpur	Yes	a	Yes	b	b	Yes	Yes	Yes	Yes	a	Yes	Yes	Yes	Yes	
1684	Debipur	Yes	a	a	c	a	a	Yes	Yes	Yes	b	Yes	No	Yes	No	
1685	Gopalprasad	Yes	b	Yes	b	b	b	Yes	Yes	Yes	b	Yes	Yes	No	No	
1686	Tap Protappur	Yes	a	a	c	a	a	a	Yes	Yes	a	Yes	No	No	No	
1687	Pratappur	Yes	a	Yes	c	a	a	a	Yes	Yes	Yes	Yes	Yes	Yes	Yes	
1688	Chak Protappur	Yes	a	a	c	a	a	a	Yes	Yes	a	Yes	No	Yes	No	
1689	Mathabari	Yes	Yes	Yes	c	Yes	a	a	Yes	Yes	Yes	Yes	No	Yes	No	
1690	Purbba Hosenabad	Yes	Yes	a	a	c	a	a	a	Yes	Yes	Yes	Yes	Yes	Yes	
1691	Madanpur	a	b	b	c	b	b	b	Yes	Yes	Yes	Yes	Yes	No	No	
1692	Purba Sripur	Yes	b	b	c	b	b	b	Yes	Yes	b	Yes	No	Yes	No	
1693	Chhota Mahadipur	Yes	a	a	c	a	a	a	Yes	Yes	a	Yes	No	Yes	No	
1694	Dakshin Debipur	Yes	b	b	c	b	b	b	Yes	Yes	b	Yes	No	Yes	No	
1695	Palash Gachhi															
1696	Piarpur															
1697	Rezakpur															
1698	Kamaluddinpur															
1699	Daridiar Jhaubona															
Block T O T A L :		36	10	15	6	6	10	13	38	36	13	40	20	32	17	

Nearest Town		Land Use							
		Area under different types of land use (in hectares rounded up to one decimal place)							
Name	Distance range code i.e. a for < 5 Kms, b for 5-10 Kms and c for 10+ kms .	Forests	Area under Non-agricultural Uses	Barren and Un-cultivable land	Permanent Pastures and Other Grazing Lands	Land Under Miscellaneous Tree Crops etc.	Culturable Waste Land	Name of Village	Serial Number
102	103	104	105	106	107	108	109	2	1
MALDA	c	0	13	0	0	0	2	Jotkabil	1675
MALDA	c	0	70	0	0	0	5.8	Jot Doman	1676
MALDA	c	0	78.7	0	0	0	0	Gangaprasad	1677
MALDA	c	0	23.7	0	0	0	20.3	Shyamdaspur	1678
MALDA	b	0	7	0	0	0	30	Mostafapur	1679
		0	3	0	0	0	44	Hariporta	1680
MALDA	b	0	3.7	0	0	0	13	Nayabad	1681
MALDA	b	0	9.8	0	0	0	50.2	Jayantipur	1682
MALDA	b	0	17	0	0	0	46	Birahimpur	1683
MALDA	c	0	89.6	0	0	0	0	Debipur	1684
MALDA	c	0	1.8	0	0	0	0	Gopalprasad	1685
MALDA	c	0	326.2	0	0	0	4	Tap Protappur	1686
MALDA	c	0	18.9	0	0	0	2	Pratappur	1687
MALDA	c	0	27	0	0	0	4	Chak Protappur	1688
MALDA	c	0	96.7	0	0	0	16	Mathabari	1689
MALDA	c	0	64.5	0	0	0	2	Purbba Hosenabad	1690
MALDA	c	0	22	0	0	0	0	Madanpur	1691
MALDA	c	0	20.4	0	0	0	2.6	Purba Sripur	1692
MALDA	c	0	18	0	0	0	1	Chhota Mahadipur	1693
MALDA	c	0	68.7	0	0	0	4	Dakshin Debipur	1694
RAJMAHAL	c	0	459.7	0	0	0	1	Palash Gachhi	1695
RAJMAHAL	c	0	460.2	0	0	0	1	Piarpur	1696
		0	48.6	0	0	0	0	Rezakpur	1697
		0	70	0	0	0	0	Kamaluddinpur	1698
		0	11.2	0	0	0	0	Daridiar Jhaubona	1699
0	0	5	10251	0	0	0	661.9	: Block T O T A L	

Land Use												
Area under different types of land use (in hectares rounded up to one decimal place)							Area irrigated by source (in hectare).					
Serial Number	Name of Village	Fallow lands other than current fallows	Current Fallows	Net Area Sown	Total Irrigated Land Area	Total Un-irrigated Land Area	Canals (C)	Wells/Tube-wells(W/TW)	Tanks/Lakes(T/L)	Water Falls(WF)	Others(O)	
1	2	110	111	112	113	114	115	116	117	118	119	
1675	Jotkabil	0	0	99.8	80	19.8	0	80	0	0	0	
1676	Jot Doman	0	0	89.4	0	89.4	0	0	0	0	0	
1677	Gangaprasad	0	0	87.3	4	83.3	0	0	0	0	4	
1678	Shyamdasapur	0	0	99.5	40	59.5	0	40	0	0	0	
1679	Mostafapur	0	0	120.1	40	80.1	0	40	0	0	0	
1680	Haripota	0	0	4.2	2	2.2	0	0	0	0	2	
1681	Nayabad	0	0	30.8	20.3	10.5	20.3	0	0	0	0	
1682	Jayantipur	0	0	43.2	0	43.2	0	0	0	0	0	
1683	Birahimpur	0	0	154.1	4	150.1	0	0	0	0	4	
1684	Debipur	0	0	88	6	82	0	0	0	0	6	
1685	Gopalprasad	0	0	44.4	40.5	4	0	40.5	0	0	0	
1686	Tap Protappur	0	0	197.5	65	132.5	0	60	5	0	0	
1687	Pratappur	0	0	60.5	60.5	0	0	50.5	10	0	0	
1688	Chak Protappur	0	0	50.4	14	36.4	0	0	2	0	12	
1689	Mathabari	0	0	325	122	203	0	92	0	0	30	
1690	Purbba Hosenabad	0	0	98.9	64.5	34.4	0	50.5	4	0	10	
1691	Madanpur	0	0	45.4	10	35.4	0	0	0	0	10	
1692	Purba Sripur	0	0	81.6	2	79.6	0	0	2	0	0	
1693	Chhota Mahadipur	0	0	139.7	30	109.7	0	10	0	0	20	
1694	Dakshin Debipur	0	0	96	40.5	55.5	0	0	4	0	36.5	
1695	Palash Gachhi	0	0	133	127	6	0	17	0	0	110	
1696	Piarpur	0	0	90	85	5	0	15	0	0	70	
1697	Rezakupur	0	0	2	0	2	0	0	0	0	0	
1698	Kamaluddinpur	0	0	106.4	40.5	66	0	40.5	0	0	0	
1699	Daridiar Jhaubona	0	0	200	0	200	0	0	0	0	0	
Block T O T A L :		0	0	11256	3886.7	7369.1	220.3	1859.9	34	0	0	


Name of three most important commodities manufactured			Name of Village	Serial Number
First	Second	Third		
120	121	122	2	1

Jotkabil	1675
Jot Doman	1676
Gangaprasad	1677
Shyamdasapur	1678
Mostafapur	1679
Haripota	1680
Nayabad	1681
Jyantipur	1682
Birahimpur	1683
Debipur	1684
Gopalprasad	1685
Tap Protappur	1686
Pratappur	1687
Chak Protappur	1688
Mathabari	1689
Purbba Hosenabad	1690
Madanpur	1691
Purba Sripur	1692
Chhota Mahadipur	1693
Dakshin Debipur	1694
Palash Gachhi	1695
Piarpur	1696
Rezakupur	1697
Kamaluddinpur	1698
Daridiar Jhaubona	1699

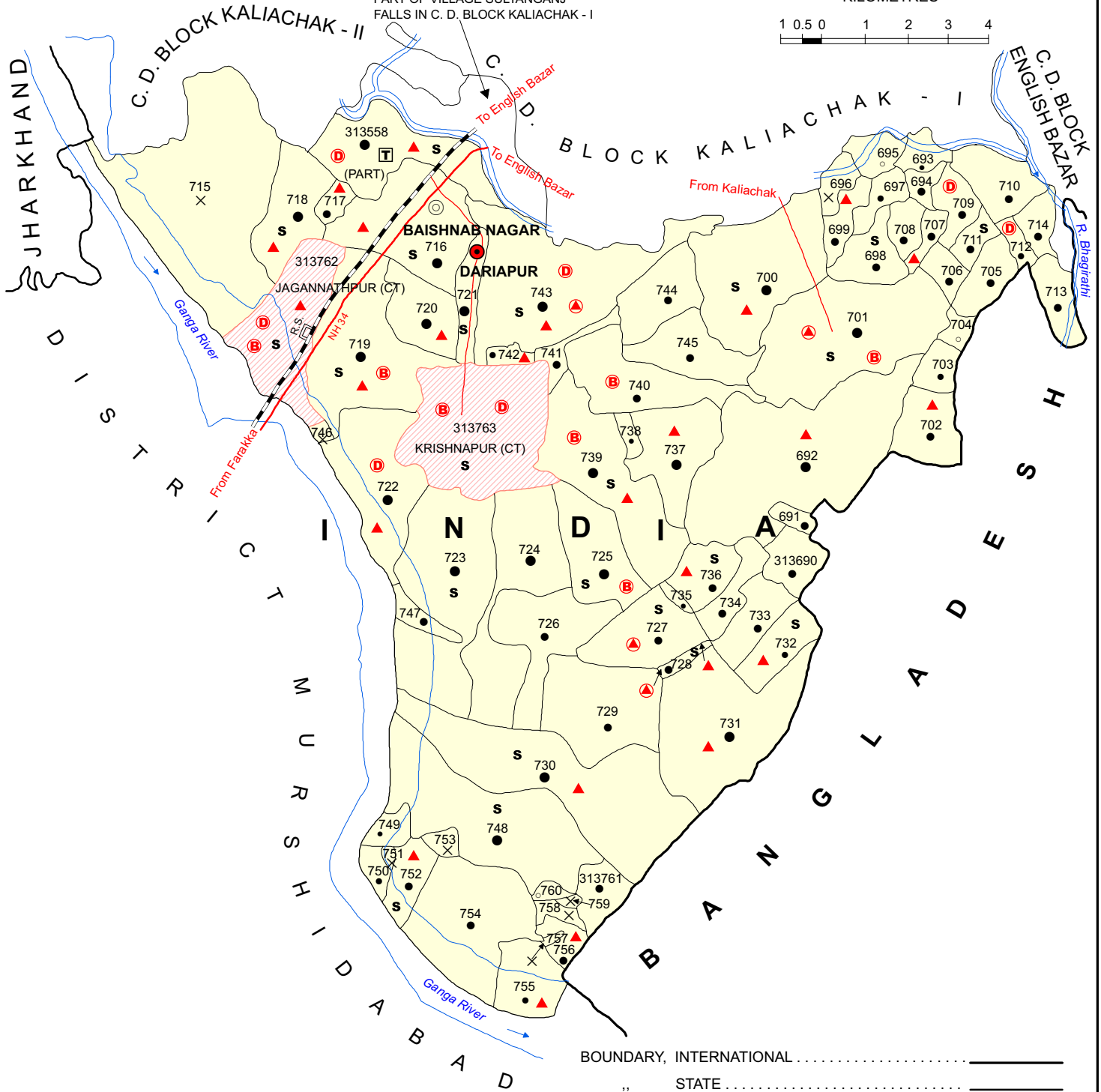
: Block T O T A L

WEST BENGAL
C. D. BLOCK KALIACHAK - III
 DISTRICT MALDAH

KILOMETRES



PART OF VILLAGE SULTANGANJ
 FALLS IN C. D. BLOCK KALIACHAK - I



- HIGH SCHOOL / INTER COLLEGE . **S**
- TECHNICAL INSTITUTIONS **T**
- BANK **B**
- DISPENSARY **D**
- PRIMARY HEALTH CENTRE **A**
- OTHER MEDICAL SERVICES **▲**

- BOUNDARY, INTERNATIONAL _____
- „ STATE _____
- „ DISTRICT _____
- „ C. D. BLOCK _____
- „ VILLAGE WITH MDDS CODE 313761

- HEADQUARTERS : POLICE STATION, C.D. BLOCK **●**
- POPULATION SIZE OF VILLAGES : BELOW 200, 200-499, 500-999, 1000-4999, 5000 AND ABOVE ○ ● ● ● ● ●

- UNINHABITED VILLAGE WITH MDDS CODE X 313753
- CENSUS TOWN WITH MDDS CODE 313763
- NATIONAL HIGHWAY **NH 34**
- IMPORTANT METALLED ROADS **R.S.**
- RAILWAY LINE WITH STATION, BROAD GAUGE
- RIVER AND STREAM

TOTAL AREA OF THE C. D. BLOCK	260.12 Sq. Kms.
TOTAL POPULATION OF THE C. D. BLOCK	359071
TOTAL NUMBER OF VILLAGES	73
TOTAL NUMBER OF INHABITED VILLAGES	65
TOTAL NUMBER OF CENSUS TOWNS	2
TOTAL NUMBER OF STATUTORY TOWNS	NIL
DISTANCE FROM DISTRICT HEADQUARTERS TO C. D. BLOCK HEADQUARTERS (APPROX.)	30 Kms.

Alphabetical List of Villages

Name of the CD Block : Kaliachak-III

CD Block Code (2011) : 0069

Sl. No.	Name of the Village	PLCN 2001	MDDS PLCN 2011
1	2	3	4
1	Akanda Baria	00755400	313711
2	Arazi Dharmapur	00760200	313757
3	Babupur	00756000	313717
4	Bairbona	00755700	313714
5	Baishnabnagar	00755900	313716
6	Bakhrabad	00757400	313729
7	Balarampur	00759800	313753
8	Baltipur	00753900	313696
9	Baniagram	00759100	313746
10	Bedrabad	00758800	313743
11	Bhagabanpur	00758400	313739
12	Bholaichak	00754100	313698
13	Chain Para	00756900	313724
14	Chak Bahadurpur	00756700	313722
15	Chak Domai	00754200	313699
16	Chak Mailpur	00754600	313703
17	Chak Seherdi	00756400	313720
18	Chak Seherdi	00758300	313738
19	Chaklalu	00755200	313709
20	Chandpur	00760400	313759
21	Chari Anantapur	00753500	313692
22	Dakshin Chandpur	00754700	313704
23	Dariapur	00756500	313721
24	Debidaspur	00759200	313747
25	Deonapur	00757500	313730
26	Dharmapur	00760300	313758
27	Fatepur	00754800	313705
28	Gobindarampur	00755800	313715
29	Golapganj	00754400	313701
30	Gopalpur	00758900	313744
31	Hadinagar	00757800	313733
32	Jayenpur	00757000	313725
33	Jiolmari	00759600	313751
34	Jote Kashi	00760500	313760

Alphabetical List of Villages

Name of the CD Block : Kaliachak-III

CD Block Code (2011) : 0069

Sl. No.	Name of the Village	PLCN 2001	MDDS PLCN 2011
1	2	3	4
35	Kalinagar	00758500	313740
36	Kasimchak	00753800	313695
37	Kazichak	00755000	313707
38	Kumbhira	00757200	313727
39	Lakshmipur	00756300	313719
40	Larchak	00755100	313708
41	Mahabbatpur	00753300	313690
42	Malatipur	00759000	313745
43	Mohanpur	00758100	313736
44	Mohanpur Dushobigha	00753400	313691
45	Mohanpur Khas	00758000	313735
46	Nandalalpur	00758200	313737
47	Naoda	00755500	313712
48	Niyogi Nagar	00757900	313734
49	Nurnagar	00757300	313728
50	Pakakot	00754000	313697
51	Palgachhi	00756100	313718
52	Par Anantapur	00759900	313754
53	Par Anupnagar	00759500	313750
54	Par Dakshin Baidyanathpur	00760600	313761
55	Par Deonapur	00759300	313748
56	Par Lalpur	00759700	313752
57	Par Paranpara	00759400	313749
58	Par Shibpur	00760000	313755
59	Sabdulpur	00757600	313731
60	Sahaband Chak	00758600	313741
61	Sahabazpur	00754300	313700
62	Sahilapur	00755300	313710
63	Satangapara	00758700	313742
64	Sayertanra	00753600	313693
65	Shashani	00754500	313702
66	Shukdebpur	00757700	313732
67	Shukpara	00757100	313726
68	Sobhapur	00760100	313756

Alphabetical List of Villages

Name of the CD Block : Kaliachak-III

CD Block Code (2011) : 0069

Sl. No.	Name of the Village	PLCN 2001	MDDS PLCN 2011
1	2	3	4
69	Srinibaspur	00754900	313706
70	Sultanganj (P)	00740100	313558
71	Sultanpur	00755600	313713
72	Suzapur Mandai	00756800	313723
73	Uzirpur	00753700	313694

Serial Number	Name of Village	Location code no.	Total area of the village (in hectares rounded up to one decimal place)	Total population (2011 census)	Number of households (2011 census)	Number of educational amenities available in village, the distance range code viz; a for 0-5 kms, b for 5-10 kms, c for 10+ kms of nearest place where facility is available							
						Pre-Primary school (PP)	Primary school (P)	Middle school (M)	Secondary School (S)	Senior Secondary school (SS)	Degree college of arts, science & commerce (ASC)	Engineering college(EC)	Medical college (MC)
1	2	3	4	5	6	7	8	9	10	11	12	13	14

Name of District:-Maldah

Name of CD Block:-Kaliachak - III

1700	Sultanganj (P)	313558	656	28723	6036	13	12	1	1	1	a	c	c
1701	Mahabbatpur	313690	158.2	4149	714	2	2	b	b	b	c	c	c
1702	Mohanpur Dushobigha	313691	47.3	2226	397	3	2	a	b	b	c	c	c
1703	Chari Anantapur	313692	1412.1	21833	4153	8	8	2	a	a	c	c	c
1704	Sayertanra	313693	92	281	52	1	a	a	a	c	c	c	c
1705	Uzirpur	313694	56.8	1315	247	3	2	a	a	b	c	c	c
1706	Kasimchak	313695	117.2	86	18	1	1	a	a	a	c	c	c
1707	Baltipur	313696	76.3	0	0								
1708	Pakakot	313697	108.5	920	191	1	1	a	a	a	b	c	c
1709	Bholaichak	313698	200.2	2818	606	2	2	1	1	a	c	c	c
1710	Chak Domai	313699	115.7	2108	466	1	1	a	a	a	b	c	c
1711	Sahabazpur	313700	828.2	13975	2598	5	4	1	1	1	b	c	c
1712	Golapganj	313701	1011.7	15371	3046	6	6	2	2	2	c	c	c
1713	Shashani	313702	246.6	3602	674	3	3	1	b	b	c	c	c
1714	Chak Mailpur	313703	105.6	955	157	b	a	b	b	b	c	c	c
1715	Dakshin Chandpur	313704	61	26	4	b							
1716	Fatepur	313705	167.7	3156	595	1	1	a	a	b	c	c	c
1717	Srinibasapur	313706	88.5	1084	232	1	a	a	a	b	c	c	c
1718	Kazichak	313707	66.6	1846	385	2	1	a	a	b	c	c	c
1719	Larchak	313708	103	2496	501	2	1	a	a	b	c	c	c
1720	Chaklalu	313709	149.9	1627	348	1	1	1	a	b	c	c	c
1721	Sahilapur	313710	263.3	2984	590	2	1	a	a	c	c	c	c
1722	Akanda Baria	313711	90.2	1651	371	2	1	1	1	1	c	c	c
1723	Naoda	313712	58.2	573	120	3	2	a	a	b	c	c	c
1724	Sultanpur	313713	161.2	1277	242	2	1	a	a	b	c	c	c
1725	Bairbona	313714	104	1201	233	4	3	1	a	b	c	c	c
1726	Gobindarampur	313715	1768.5	0	0								
1727	Baishnabnagar	313716	661.3	15695	2995	6	5	2	2	2	a	c	c
1728	Babupur	313717	65.3	2109	501	2	1	b	b	c	c	c	c
1729	Palgachhi	313718	357.4	8303	1778	4	3	1	1	b	b	c	c
1730	Lakshmipur	313719	828	15569	3201	6	5	2	1	1	1	c	c
1731	Chak Seherdi	313720	277.9	7850	1617	2	2	a	a	a	b	c	c
1732	Dariapur	313721	149.7	6249	1378	7	7	1	1	1	c	c	c
1733	Chak Bahadurpur	313722	443.2	6628	1294	5	5	a	a	a	b	c	c
1734	Suzapur Mandai	313723	1034.4	8807	1615	3	2	2	1	1	b	c	c
1735	Chain Para	313724	737.8	7570	1384	3	3	1	b	b	c	c	c
1736	Jayenpur	313725	404.7	7538	1368	3	2	2	2	1	c	c	c
1737	Shukpara	313726	473.9	3521	644	3	3	a	b	a	c	c	c
1738	Kumbhira	313727	369.5	4954	877	3	2	1	1	1	c	c	c
1739	Nurnagar	313728	32	1206	261	2	1	1	1	1	c	c	c

- Village Directory

(As in 2009)

le. (If not available within the < 5 Kms, b for 5-10 Kms and c cility is available is given).										Number of Medical Amenities available. (If not available within the village , the distance range code viz; a for < 5 Kms, b for 5-10 Kms and c for 10+ kms of nearest place where facility is available is given).										Name of Village	Serial Number
Management institute (MI)	Polytechnic (Pt)	Vocational training school /ITI	Non-formal training centre (NFTC)	Special school for disabled (SSD)	Others (specify)	Community health centre (CHC)	Primary health centre (PHC)	Primary health sub centre (PHS)	Maternity and child welfare centre (MCW)	T.B. clinic (TBC)	Hospital-allopathic (HA)	Hospital-alternative medicine (HO)	Dispensary (D)	Veterinary hospital (VH)	Mobile health clinic (MHC)	Family welfare centre (FWC)					
15	16	17	18	19	20	21	22	23	24	25	26	27	28	29	30	31	2	1			

Location CodeNo:-332

Location CodeNo:-0069

c	c	1	b	c	c	b		1	2	b	c	1	c	c	Sultanganj (P)	1700	
c	c	c	c	c	c	c	c	1	1	c	b	c	c	b	c	1 Mahabbatpur	1701
c	c	c	c	c	c	c	b	a	a	c	b	c	b	b	c	c Mohanpur Dushobigha	1702
c	c	c	c	c	c	c	b	1	1	c	b	b	b	a	c	b Chari Anantapur	1703
c	c	c	c	c	c	c	c	a	c	c	c	c	a	c	a	a Sayertanra	1704
c	c	c	c	c	c	c	c	a	c	c	c	c	a	c	a	c Uzirpur	1705
c	c	c	c	c	c	a	a	a	c	c	a	a	a	b	c	c Kasimchak	1706
																Baltipur	1707
c	c	c	c	c	c	b	b	a	c	c	b	b	b	b	c	c Pakakot	1708
c	c	c	c	c	c	a	b	a	a	b	b	b	a	b	b	b Bholaiachak	1709
c	c	c	c	c	c	b	b	1	b	c	b	b	b	b	c	c Chak Domai	1710
c	c	c	c	c	c	b	b	1	b	c	b	b	b	b	b	c Sahabazpur	1711
c	c	c	c	c	c	b	1	b	b	c	c	c	c	c	c	b Golapganj	1712
c	c	c	c	c	c	1	b	1	a	c	c	c				1 Shashani	1713
c	c	c	c	c	c	b	b	a	c	c	c			b	b	Chak Mailpur	1714
																Dakshin Chandpur	1715
c	c	c	c	c	c	c	c	a	c	c	c	c	a	c	a	c Fatepur	1716
c	c	c	c	c	c	c	c	a	c	c	c	c	a	c	a	c Srinibasapur	1717
c	c	c	c	c	c	c	c	1	c	c	c	c	a	c	a	c Kazichak	1718
c	c	c	c	c	c	c	c	c	c	c	c	c	a	c	a	c Larchak	1719
c	c	c	c	c	c	c	c	a	c	c	c	c	1	c	a	c Chaklalu	1720
c	c	c	c	c	c	c	c	a	c	c	c	c	a	c	a	c Sahilapur	1721
c	c	c	c	c	c	c	c	a	c	c	c	c	a	c	a	c Akanda Baria	1722
c	c	c	c	c	c	c	c	a	c	c	c	c	1	c	a	c Naoda	1723
c	c	c	c	c	c	c	c	b	c	c	c	c	a	c	a	c Sultanpur	1724
c	c	c	c	c	c	c	c	a	c	c	c	c	a	c	a	c Bairbona	1725
																Gobindarampur	1726
c	c	a	b	c	c	b	1	b	1	b	c	b	c			Baishnabnagar	1727
c	c	c	c	c	c	c	c	1	c	c	c	c	c	c	c	c Babupur	1728
c	c	b	b	c	c	c	c	1	c	c	c	c	c	a	c	c Palgachhi	1729
c	c	c	b	c	a	b	1	c	c	b	c	c	c	c	c	Lakshmipur	1730
c	c	c	c	c	a	a	1	2	c	a	a	a	a	a	a	Chak Seherdi	1731
c	c	c	c	c	b	a	a	a	c	c	c			1	c	c Dariapur	1732
c	c	c	c	c	a	a	1	c	c	c	c		1	c		Chak Bahadurpur	1733
c	c	c	c	c	c	b	b	c	c	b						Suzapur Mandai	1734
c	c	c	c	c	c	b	b	c	c	c						Chain Para	1735
c	c	c	c	c	a	a	a	c	c	c						Jayenpur	1736
c	c	c	c	c	c	b	c	c	b							Shukpara	1737
c	c	c	c	c		1	a	c	c	c						Kumbhira	1738
c	c	c	c	c		1	1	c	c	c						Nurnagar	1739

Serial Number	Name of Village	Number of Non-Government Medical Amenities available.							Availability of drinking water - Yes / No							
		Charitable non Govt. hospital/Nursing home.	Medical practitioner with MBBS Degree	Medical practitioner with other degree	Medical practitioner with no degree	Traditional practitioner and faith healer .	Medicine Shop	Others	Tap water (Treated/Untreated)	Well water (Covered / Uncovered well)	Hand Pump	Tube wells / Bore well	Spring	River / Canal	Tank / Pond / Lake	Others
1	2	32	33	34	35	36	37	38	39	40	41	42	43	44	45	46

1700	Sultanganj (P)	0	0	0	0	0	0	0	Yes	Yes	Yes	Yes	No	Yes	Yes	No
1701	Mahabbatpur	0	0	0	0	0	1	0	Yes	No	Yes	No	No	No	No	No
1702	Mohanpur Dushobigha	0	0	0	3	0	0	0	Yes	No	Yes	No	No	No	No	No
1703	Chari Anantapur	0	0	0	8	1	8	0	Yes	Yes	Yes	No	No	No	Yes	No
1704	Sayertanra	0	0	0	0	0	0	0	No	No	Yes	Yes	No	No	Yes	No
1705	Uzirpur	0	0	0	0	0	0	0	No	No	Yes	Yes	No	No	Yes	No
1706	Kasimchak	0	0	0	0	0	0	0	No	No	Yes	Yes	No	Yes	No	No
1707	Baltipur															
1708	Pakakot	0	0	0	0	0	0	0	Yes	No	Yes	Yes	No	No	Yes	No
1709	Bholaichak	0	0	0	0	0	0	0	Yes	No	Yes	No	No	No	No	No
1710	Chak Domai	0	0	2	0	0	0	0	Yes	Yes	Yes	Yes	No	No	No	No
1711	Sahabazpur	0	0	0	0	0	0	0	Yes	Yes	Yes	No	No	No	No	No
1712	Golapganj	0	0	0	10	0	12	0	Yes	Yes	Yes	Yes	No	No	No	No
1713	Shashani	0	0	0	0	0	0	0	Yes	Yes	No	Yes	No	No	Yes	No
1714	Chak Mailpur	0	0	0	0	0	0	0	No	Yes	No	Yes	No	No	Yes	No
1715	Dakshin Chandpur	0	0	0	0	0	0	0	No	No	No	No	No	No	No	No
1716	Fatepur	0	0	0	1	0	0	0	Yes	No	Yes	Yes	No	No	Yes	No
1717	Srinibaspur	0	0	0	1	0	0	0	Yes	No	No	Yes	No	No	Yes	No
1718	Kazichak	0	0	0	1	0	1	0	Yes	No	Yes	Yes	No	No	Yes	No
1719	Larchak	0	0	0	0	0	0	0	Yes	No	Yes	Yes	No	No	Yes	No
1720	Chaklalu	0	0	0	0	0	0	0	Yes	No	No	Yes	No	No	Yes	No
1721	Sahilapur	0	0	0	0	0	0	0	Yes	Yes	Yes	Yes	No	No	Yes	No
1722	Akanda Baria	0	0	0	0	0	2	0	Yes	No	Yes	Yes	No	No	Yes	No
1723	Naoda	0	0	0	1	0	0	0	Yes	Yes	No	Yes	No	No	Yes	No
1724	Sultanpur	0	0	0	1	0	0	0	Yes	Yes	Yes	Yes	No	No	Yes	No
1725	Bairbona	0	0	0	1	0	0	0	Yes	No	Yes	Yes	No	No	Yes	No
1726	Gobindarampur															
1727	Baishnabnagar	0	0	0	0	0	2	0	Yes	Yes	Yes	Yes	No	Yes	Yes	No
1728	Babupur	0	0	0	0	0	0	0	No	No	Yes	No	No	No	No	No
1729	Palgachhi	0	0	0	0	0	2	0	No	No	Yes	No	No	No	No	No
1730	Lakshmipur	0	0	1	5	2	6	0	Yes	No	Yes	No	No	No	No	No
1731	Chak Scherdi	0	0	0	4	0	0	0	Yes	No	No	Yes	No	No	Yes	No
1732	Dariapur	0	0	5	1	0	6	0	Yes	No	No	Yes	No	Yes	No	No
1733	Chak Bahadurpur	0	0	0	0	0	0	0	Yes	No	No	Yes	No	No	Yes	No
1734	Suzapur Mandai	0	0	0	0	0	0	0	Yes	No	Yes	Yes	No	No	No	No
1735	Chain Para	0	0	0	0	0	0	0	Yes	Yes	Yes	No	No	No	No	No
1736	Jayenpur	0	0	0	0	6	6	0	Yes	No	No	Yes	No	No	No	No
1737	Shukpara	0	0	0	0	0	0	0	Yes	No	No	Yes	No	No	No	No
1738	Kumbhira	0	0	0	0	0	0	0	Yes	Yes	Yes	Yes	No	No	No	No
1739	Nurnagar	0	0	0	0	0	3	0	Yes	No	Yes	Yes	No	No	No	No

Availability of toilet & others Yes / No				Communication and transport facilities (If amenities available code -Yes is given except for Village Pin Code .If not available within the village , the distance range code viz; a for < 5 Kms, b for 5-10 Kms and c for 10+ kms of nearest place where facility is available is given).								
Community toilet including bath.	Community toilet excluding bath.	Rural sanitary mart or sanitary hardware outlet available near the village.	Community bio- gas or recycle of waste for productive use.	Post office(PO)	Sub post office (SPO)	Post & Telegraph office (P&TO)	Village Pin Code	Telephones (Land lines)	Public call office (PCO)	Mobile phone coverage	Name of Village	Serial Number
47	48	49	50	51	52	53	54	55	56	57	2	1

No	Yes	Yes	No	b	Yes	b	732201	Yes	Yes	Yes	Sultanganj (P)	1700
No	No	No	No	c	a	c	732201	a	a	Yes	Mahabbatpur	1701
No	No	No	No	c	Yes	c	732201	c	c	Yes	Mohanpur Dushobigha	1702
No	No	No	No	c	Yes	c	732201	a	c	Yes	Chari Anantapur	1703
No	No	No	No	a	b	c	732210	b	b	Yes	Sayertanra	1704
No	No	No	No	b	a	c	732127	b	b	Yes	Uzirpur	1705
No	No	No	No	c	a	c	732201	b	b	Yes	Kasimchak	1706
											Baltipur	1707
No	No	No	No	b	a	c	732216	b	b	b	Pakakot	1708
No	No	No	No	b	Yes	c	732201	b	b	Yes	Bholaichak	1709
No	No	No	No	b	a	c	732201	b	b	c	Chak Domai	1710
No	Yes	Yes	No	b	Yes	c	732201	b	b	Yes	Sahabazpur	1711
No	No	No	No	Yes	c	c	732201	Yes	Yes	Yes	Golapganj	1712
No	No	No	No	Yes	c	c	732201	b	b	Yes	Shashani	1713
No	No	No	No	a	c	c	732201	b	b	Yes	Chak Mailpur	1714
No	No	No	No			c	732201	b	b	Yes	Dakshin Chandpur	1715
No	No	No	No	Yes	a	c	732201	b	b	Yes	Fatepur	1716
No	No	No	No	a	b	c	732210	b	b	Yes	Srinibaspur	1717
No	No	No	No	Yes	c	c	732201	b	b	Yes	Kazichak	1718
No	No	No	No	a	c	c	732201	b	b	Yes	Larchak	1719
No	No	No	No	a	b	c	732201	b	b	Yes	Chaklalu	1720
No	No	No	No	a	a	c	732201	b	b	Yes	Sahilapur	1721
No	No	No	No	Yes	b	c	732216	b	b	Yes	Akanda Baria	1722
No	No	No	No	Yes	b	c	732216	b	b	Yes	Naoda	1723
No	No	No	No	a	b	c	732201	b	b	Yes	Sultanpur	1724
No	No	No	No	a	b	c	732210	b	b	Yes	Bairbona	1725
											Gobindarampur	1726
No	Yes	Yes	No	b	Yes	c	732210	Yes	Yes	Yes	Baishnabnagar	1727
No	No	No	No	a	a	c	732210	a	a	a	Babupur	1728
No	No	No	No	a	Yes	c	732127	Yes	a	a	Palgachhi	1729
No	No	No	No	Yes	Yes	Yes	732210	Yes	Yes	Yes	Lakshmipur	1730
No	No	No	No	a	a	a		a	a	Yes	Chak Seherdi	1731
Yes	No	No	No	a	Yes	Yes	732201		b	Yes	Dariapur	1732
No	No	No	No	c	Yes	a	732210	b	a	c	Chak Bahadurpur	1733
No	No	No	No	c	b	b	732210	b	c	Yes	Suzapur Mandai	1734
No	No	No	No	c	c	c	732210	Yes	a	Yes	Chain Para	1735
No	Yes	Yes	No	Yes	a	Yes	732201	Yes	Yes	b	Jayenpur	1736
No	No	Yes	No	c	c	c	732201	Yes	c	Yes	Shukpara	1737
No	No	No	No	c	c	c	732201	Yes	a	Yes	Kumbhira	1738
No	Yes	Yes	No	b	b	b	732201	Yes	Yes	Yes	Nurnagar	1739

Communication and transport facilities (If amenities available code -Yes is given except for Village Pin Code ,If not available within the village , the distance range code viz; a for < 5 Kms, b for 5-10 Kms and c for 10+ kms of nearest place where facility is available is given).												Village connected to highway (If amenities available code viz; a for < 5 Kms, b for 5-10 Kms and c for 10+ kms of nearest place where facility is available is given).				
Serial Number	Name of Village	Internet cafes/ Common service centre (CSC)	Private courier facility	Bus service (Public & Private)	Railway stations	Auto/Modified Autos	Taxis and Vans	Tractors	Cycle-pulled rickshaws(Manual & Machine driven)	Carts driven by animals	Sea /River ferry service	Connected to national highway(NH)	Connected to state highway(SH)	Connected to major district road (MDR)	Connected to others district road	Pucca roads
1	2	58	59	60	61	62	63	64	65	66	67	68	69	70	71	72

1700	Sultanganj (P)	Yes	b	Yes	b	b	Yes	Yes	Yes	Yes	Yes	Yes		c	b	Yes
1701	Mahabbatpur	c	c	Yes	c	b	a		Yes	Yes	c	c			Yes	Yes
1702	Mohanpur Dushobigha	c	c	a	c	b	Yes	Yes	Yes	Yes	c	c	b		Yes	Yes
1703	Chari Anantapur	c	c	Yes	c	c	Yes	Yes	Yes	Yes	c	b			Yes	Yes
1704	Sayertanra	c	c	c	c	c	b	b	a	Yes	c	c	c	b	b	a
1705	Uzirpur	c	c	c	c	c	Yes	b	a	Yes	c	c	c	b	b	a
1706	Kasimchak	b	b	a	c	b	b	b	b	b	Yes	b	b	b	Yes	b
1707	Baltipur															
1708	Pakakot	b	b	b	c	b	Yes	b	Yes	a	c	b	a	a	Yes	Yes
1709	Bholaichak	a	b	b	c	b	a	b	Yes	Yes	c	b	a	b	Yes	Yes
1710	Chak Domai	c	c	b	c	b	Yes	b	Yes	Yes	b	b	b	a	b	Yes
1711	Sahabazpur	b	b	Yes	c	b	Yes	b	Yes	Yes	c	b		Yes	b	Yes
1712	Golapganj	c	c	Yes	c	c	Yes	c	Yes	Yes	c	c		Yes	Yes	Yes
1713	Shashani	c	c	b	c	c	Yes	c	Yes	Yes	c	c	b	b	b	b
1714	Chak Mailpur	c	c	b	c	c	Yes	c	Yes	Yes	c	c	b	b	b	b
1715	Dakshin Chandpur	c	b	b	c	b	a	b	Yes	b	c					a
1716	Fatepur	c	c	b	c	c	Yes	b	Yes	c	c	c	c	b	b	a
1717	Srinibaspur	b	b	c	c	b	b	b	b	b	c	c	c	b	b	a
1718	Kazichak	b	b	c	c	b	b	b	b	b	c	c	c	b	b	Yes
1719	Larchak	b	b	b	c	b	b	b	b	b	c	b	b	b	b	Yes
1720	Chaklalu	b	b	c	c	b	b	b	b	b	c	c	c	b	b	Yes
1721	Sahilapur	b	c	c	c	b	b	b	b	b	c	c	c	b	b	a
1722	Akanda Baria	b	c	c	c	b	b	b	b	b	c	c	c	b	b	Yes
1723	Naoda	b	b	c	c	b	b	b	b	b	c	c	c	b	b	a
1724	Sultanpur	b	b	b	c	b	b	b	b	b	c	c	c	b	b	a
1725	Bairbona	b	b	c	c	b	b	b	b	Yes	c	c	c	b	b	a
1726	Gobindarampur															
1727	Baishnabnagar	Yes	b	Yes	c	b	Yes	Yes	Yes	Yes	a	Yes		Yes	b	Yes
1728	Babupur	a	c	a	b	c	b	c	Yes	Yes	c	a				a
1729	Palgachhi	a	c	a	a	c	Yes	c	Yes	Yes	c	a				a
1730	Lakshampur	Yes	c	Yes	Yes	c	Yes	Yes	Yes	Yes	b	Yes			b	Yes
1731	Chak Scherdi	a	b	a	a	c	Yes	Yes	Yes	Yes	b	a	a		Yes	Yes
1732	Dariapur	c	b	Yes	b	c	Yes	b	Yes	Yes	b	a		Yes	Yes	Yes
1733	Chak Bahadurpur	a	b	a	c	c	c	Yes	a	Yes	b	c	c	c	b	a
1734	Suzapur Mandai	c	b	a	c	c	Yes	Yes	a	Yes	b				Yes	Yes
1735	Chain Para	a	c	a	c	c	Yes	Yes	c	Yes	c					a
1736	Jayenpur	c	c	a	c	Yes	Yes	a	Yes	Yes	c	c	c		Yes	a
1737	Shukpara	c	c	b	b	b	Yes	Yes	Yes	Yes	c	c	c		b	b
1738	Kumbhira	a	c	a	c	c	Yes	Yes	c	Yes	c				b	b
1739	Nurnagar	Yes	Yes	a	c	c	Yes	Yes	c	Yes	c				Yes	Yes

ys,village roads, banks & credit societies
 :-Yes is given, If not available within the
 code viz; a for <5 Kms, b for 5-10 Kms
 place where facility is available is given).

Availability of miscellaneous facilities (If amenities available code -Yes is given, If not
 available within the village , the distance range code viz; a for < 5 Kms, b for 5-10 Kms
 and c for 10+ kms of nearest place where facility is available is given).

Kutchcha roads	Water bounded macadam(WBM) roads	Navigable waterway (river/canal)(NW)	Footpaths (FP)	Commercial & Co-operative Banks	ATM	Agricultural Credit Societies	Self-Help Group (SHG)	Public distribution system (PDS) shop	Mandis / Regular market	Weekly Haat	Agricultural marketing society	Integrated Child Development Scheme (Nutritional Centres)	Anganwadi Centre (Nutritional Centres)	Others (Nutritional Centres)	Name of Village	Serial Number
73	74	75	76	77	78	79	80	81	82	83	84	85	86	87	2	1

Yes	Yes	b	Yes	b	b	c	Yes	Yes	Yes	Yes	b	Yes	Yes	Yes	Sultanganj (P)	1700
a	c	c	Yes	b	c	b	Yes	a	c	a	c	Yes	Yes	Yes	Mahabbatpur	1701
a	c	c	Yes	b	c	c	Yes	Yes	Yes	Yes	c	Yes	Yes	Yes	Mohanpur Dushobigha	1702
a	c	c	Yes	a	c	c	Yes	Yes	Yes	Yes	b	Yes	Yes	Yes	Chari Anantapur	1703
a	b	b	c	c	c	c	Yes	c	c	a	c	a	a	Yes	Sayertanra	1704
a	b	b	Yes	c	c	c	Yes	c	c	a	c	Yes	Yes	Yes	Uzirpur	1705
b	b	b	b	b	b	c	Yes	a	c	a	c	a	a	Yes	Kasimchak	1706
															Baltipur	1707
a	Yes	b	b	b	b	c	Yes	b	c	a	c	Yes	Yes	Yes	Pakakot	1708
Yes	Yes		Yes	b	b	c	Yes	Yes	c	a	c	Yes	Yes	Yes	Bholaichak	1709
Yes	a	a	Yes	b	b	c	Yes	a	c	a	c	Yes	Yes	Yes	Chak Domai	1710
Yes	Yes	a	Yes	b	b	c	Yes	Yes	Yes	Yes	c	Yes	Yes	Yes	Sahabazpur	1711
Yes	c	c	Yes	Yes	c	c	Yes	Yes	Yes	Yes	b	Yes	Yes	Yes	Golaganj	1712
Yes			Yes	b	c	c	Yes	a	c	a	a	Yes	Yes	Yes	Shashani	1713
Yes				b	c	c	Yes	a	c	a	a	Yes	Yes	Yes	Chak Mailpur	1714
a					c	c	Yes	Yes	c	b	Yes	Yes	Yes	Yes	Dakshin Chandpur	1715
a	b	b	Yes	c	c	c	Yes	c	c	a	c	Yes	Yes	Yes	Fatepur	1716
a	b	b	Yes	c	c	c	Yes	c	c	a	c	Yes	Yes	Yes	Srinibaspur	1717
Yes	a	a	Yes	c	c	c	Yes	c	c	a	c	Yes	Yes	Yes	Kazichak	1718
Yes	Yes	a	Yes	b	b	b	Yes	c	c	Yes	c	Yes	Yes	Yes	Larchak	1719
Yes	Yes	b	Yes	c	c	c	Yes	c	c	a	c	Yes	Yes	Yes	Chaklalu	1720
a	a	b	Yes	c	c	c	Yes	c	c	a	c	Yes	Yes	Yes	Sahilapur	1721
Yes	Yes	b	Yes	c	c	c	Yes	c	c	a	c	Yes	Yes	Yes	Akanda Baria	1722
a	a	b	c	c	c	c	Yes	c	c	a	c	Yes	Yes	Yes	Naoda	1723
a	a	b	Yes	c	c	c	Yes	c	c	a	c	Yes	Yes	Yes	Sultanpur	1724
a	b	b	Yes	c	c	c	Yes	c	c	a	c	Yes	Yes	Yes	Bairbona	1725
															Gobindarampur	1726
Yes	Yes	b	Yes	b	b	c	Yes	Yes	Yes	Yes	b	Yes	Yes	Yes	Baishnabnagar	1727
Yes			Yes	b	b	c	Yes	c	c	a	c	Yes	Yes	Yes	Babupur	1728
Yes		c	Yes	b	b	b	Yes	c	c	Yes	c	Yes	Yes	Yes	Palgachhi	1729
Yes			Yes	Yes	Yes	c	Yes	Yes	Yes	Yes	c	Yes	Yes	Yes	Lakshmipur	1730
Yes			Yes	b	a	c	Yes	Yes	c	a	Yes	Yes	Yes	Yes	Chak Sheerdi	1731
Yes			Yes	c	c	c	Yes	Yes	Yes	a	Yes	Yes	Yes	Yes	Dariapur	1732
a			Yes	c	c	c	Yes	Yes	c	Yes	a	Yes	Yes	Yes	Chak Bahadurpur	1733
Yes	Yes		Yes	b	c	c	Yes	Yes	c	c	Yes	Yes	Yes	Yes	Suzapur Mandai	1734
Yes	Yes		Yes	a	c	c	Yes	Yes	c	a	c	Yes	Yes	Yes	Chain Para	1735
Yes	Yes		Yes	Yes	Yes	Yes	Yes	Yes	c	Yes	c	Yes	Yes	Yes	Jayenpur	1736
Yes			Yes	a	a	b	Yes	b	b	a	c	Yes	Yes	Yes	Shukpara	1737
Yes	Yes	b	Yes	a	c	c	Yes	Yes	c	b	c	Yes	Yes	Yes	Kumbhira	1738
Yes	a		Yes	a	c	c	Yes	Yes	Yes	Yes	c	Yes	Yes	Yes	Nurnagar	1739

Availability of miscellaneous facilities (If amenities available code -Yes is given, If not available within the village , the distance range code viz; a for < 5 Kms, b for 5-10 Kms and c for 10+ kms of nearest place where facility is available is given).												Availability of electricity (Yes/No)			
Serial Number	Name of Village	ASHA (Accredited Social Health Activist)	Community centre with/without TV	Sports Field,	Sports Club / Recreation Centre	Cinema / Video Hall	Public Library	Public Reading Room	Newspaper Supply	Assembly Polling station	Birth & Death Registration Office	Power Supply for Domestic Use (ED)	Power Supply for Agricultural Use (EAG)	Power Supply for Commercial Use (EC)	Power Supply for All Uses (EA)
1	2	88	89	90	91	92	93	94	95	96	97	98	99	100	101

1700	Sultanganj (P)	Yes	c	Yes	b	Yes	b	b	Yes	Yes	Yes	Yes	Yes	Yes	Yes
1701	Mahabbatpur	Yes	a	b	b	c	b	b	Yes	Yes	a	Yes	No	No	No
1702	Mohanpur Dushobigha	Yes	b	b	b	c	b	b	Yes	Yes	a	Yes	No	No	No
1703	Chari Anantapur	Yes	Yes	a	a	c	Yes	Yes	Yes	Yes	Yes	Yes	Yes	No	No
1704	Sayertanra	b	c	a	c	a	c	c	b	a	a	Yes	No	No	No
1705	Uzirpur	Yes	c	a	c	a	c	c	b	Yes	a	Yes	No	No	No
1706	Kasimchak	a	Yes	a	a	b	a	a	b	a	a	Yes	No	No	No
1707	Baltipur														
1708	Pakakot	a	a	a	a	b	a	a	b	Yes	a	Yes	No	No	No
1709	Bholaichak	Yes	a	Yes	Yes	b	Yes	Yes	b	Yes	a	Yes	No	Yes	No
1710	Chak Domai	Yes	Yes	a	a	b	a	a	b	Yes	a	Yes	No	Yes	No
1711	Sahabazpur	Yes	b	Yes	Yes	b	a	a	b	Yes	Yes	Yes	No	Yes	No
1712	Golapganj	Yes	b	Yes	Yes	Yes	c	b	Yes	Yes	Yes	Yes	No	Yes	No
1713	Shashani	Yes	c	b	b	c	c	c	Yes	Yes	b	Yes	No	No	No
1714	Chak Mailpur	Yes	b	a	b	b	b	b	Yes	a	b	Yes	No	No	No
1715	Dakshin Chandpur	Yes	Yes	Yes	Yes	Yes	Yes	Yes	Yes	Yes	Yes	Yes	No	No	No
1716	Fatepur	Yes	c	a	c	a	c	c	b	Yes	a	Yes	No	No	No
1717	Srinibaspur	Yes	c	a	c	Yes	c	c	b	Yes	a	Yes	No	No	No
1718	Kazichak	Yes	c	a	c	a	c	c	b	Yes	a	Yes	No	No	No
1719	Larchak	Yes	c	a	c	a	c	c	b	Yes	Yes	Yes	No	Yes	No
1720	Chaklalu	Yes	c	a	c	Yes	c	c	b	a	a	Yes	No	No	No
1721	Sahilapur	Yes	c	a	c	a	c	c	b	Yes	a	Yes	No	No	No
1722	Akanda Baria	Yes	c	a	c	Yes	c	c	b	Yes	a	Yes	No	No	No
1723	Naoda	Yes	c	a	c	a	c	c	b	Yes	a	Yes	No	No	No
1724	Sultanpur	Yes	c	a	c	a	b	b	b	Yes	a	Yes	No	No	No
1725	Bairbona	Yes	c	a	c	a	c	c	b	Yes	a	Yes	No	No	No
1726	Gobindarampur														
1727	Baishnabnagar	Yes	c	a	Yes	b	b	Yes	Yes	Yes	b	Yes	Yes	Yes	Yes
1728	Babupur	Yes	c	Yes	Yes	a	Yes	c	a	Yes	Yes	Yes	No	Yes	No
1729	Palgachhi	Yes	c	Yes	Yes	Yes	Yes	c	Yes	Yes	Yes	Yes	No	Yes	No
1730	Lakshmipur	Yes	c	c	c	b	b	b	Yes	Yes	Yes	Yes	Yes	Yes	Yes
1731	Chak Scherdi	Yes	c	c	c	a	b	b	Yes	Yes	Yes	Yes	No	Yes	No
1732	Dariapur	Yes	c	Yes	Yes	Yes	Yes	Yes	Yes	Yes	c	Yes	Yes	Yes	Yes
1733	Chak Bahadurpur	Yes	a	Yes	a	a	a	a	a	Yes	Yes	Yes	No	No	No
1734	Suzapur Mandai	Yes	c	c	Yes	b	Yes	Yes	Yes	Yes	Yes	Yes	No	No	No
1735	Chain Para	Yes	c	c	c	c	b	Yes	Yes	Yes	Yes	Yes	Yes	No	No
1736	Jayenpur	Yes	Yes	Yes	Yes	Yes	a	a	a	Yes	a	Yes	No	Yes	No
1737	Shukpara	Yes	c	c	c	c	a	c	c	Yes	a	Yes	No	Yes	No
1738	Kumbhira	Yes	c	c	c	c	b	c	c	Yes	a	Yes	Yes	No	No
1739	Nurnagar	c	Yes	Yes	Yes	Yes	Yes	Yes	Yes	Yes	Yes	Yes	No	Yes	No

Nearest Town		Land Use							
		Area under different types of land use (in hectares rounded up to one decimal place)							
Name	Distance range code i.e. a for < 5 Kms, b for 5-10 Kms and c for 10+ kms .	Forests	Area under Non-agricultural Uses	Barren and Un-cultivable land	Permanent Pastures and Other Grazing Lands	Land Under Miscellaneous Tree Crops etc.	Culturable Waste Land	Name of Village	Serial Number
102	103	104	105	106	107	108	109	2	1

MALDA	c	0	28	0	0	0	39.3	Sultanganj (P)	1700
MALDA	c	0	24	0	0	0	9	Mahabhatpur	1701
MALDA	c	0	10.8	0	0	0	7.6	Mohanpur Dushobigha	1702
MALDA	c	0	350.2	0	0	0	39.8	Chari Anantapur	1703
MALDA TOWN	c	0	2.2	0	0	0	4.6	Sayertanra	1704
MALDA TOWN	c	0	11.2	0	0	0	3	Uzirpur	1705
MALDA TOWN	c	0	0.9	0	0	0	5.6	Kasimchak	1706
		0	4.4	0	0	0	4	Baltipur	1707
MALDA	c	0	10	0	0	0	5.8	Pakakot	1708
MALDA	c	0	38.7	0	0	0	10.5	Bholaichak	1709
MALDA	c	0	23.7	0	0	0	5.7	Chak Domai	1710
MALDA	c	0	138	0	0	0	40	Sahabazpur	1711
MALDA	c	0	138	0	0	0	40.4	Golapganj	1712
MALDA	c	0	48.2	0	0	0	12.4	Shashani	1713
MALDA	c	0	5.3	0	0	0	5.8	Chak Mailpur	1714
		0	2.6	0	0	0	4.8	Dakshin Chandpur	1715
MALDA TOWN	c	0	26.2	0	0	0	8	Fatepur	1716
MALDA TOWN	c	0	14.4	0	0	0	4.6	Srinibasapur	1717
MALDA TOWN	c	0	10.2	0	0	0	0	Kazichak	1718
MALDA TOWN	c	0	16	0	0	0	0	Larchak	1719
MALDA TOWN	c	0	18	0	0	0	6.8	Chaklalu	1720
MALDA TOWN	c	0	40.1	0	0	0	14	Sahilapur	1721
MALDA TOWN	c	0	16.7	0	0	0	5	Akanda Baria	1722
MALDA TOWN	c	0	5.8	0	0	0	3	Naoda	1723
MALDA TOWN	c	0	22.2	0	0	0	0	Sultanpur	1724
MALDA TOWN	c	0	12.1	0	0	0	0	Bairbona	1725
		0	267.1	0	0	0	9.7	Gobindarampur	1726
MALDA	c	0	132.3	0	0	0	33.1	Baishnabnagar	1727
MALDA	c	0	22.9	0	0	0	3.3	Babupur	1728
MALDA	c	0	71.6	0	0	0	17.9	Palgachhi	1729
ENGLISH BAZAR	c	2	164	0	0	0	41	Lakshmipur	1730
MALDA	c	0	55.8	0	0	0	13.8	Chak Seherdi	1731
MALDA	c	0	52.4	0	0	0	7.9	Dariapur	1732
MALDA TOWN	c	88.7	65.2	0	0	0	30	Chak Bahadurpur	1733
MALDA TOWN	c	0	68.5	0	0	0	50.4	Suzapur Mandai	1734
MALDA	c	101	60	0	0	0	35.6	Chain Para	1735
MALDA	c	0	57.8	0	0	0	25.1	Jayenpur	1736
MALDA	c	0	36	0	0	0	24.5	Shukpara	1737
MALDA	c	0	67.3	0	0	0	21.4	Kumbhira	1738
MALDA	c	0	5	0	0	0	2	Nurnagar	1739

Land Use											
Area under different types of land use (in hectares rounded up to one decimal place)							Area irrigated by source (in hectare).				
Serial Number	Name of Village	Fallow lands other than current fallows	Current Fallows	Net Area Sown	Total Irrigated Land Area	Total Un-irrigated Land Area	Canals (C)	Wells/Tube-wells(W/TW)	Tanks/Lakes(T/L)	Water Falls(WF)	Others(O)
1	2	110	111	112	113	114	115	116	117	118	119

1700	Sultanganj (P)	0	0	588.7	510.2	78.5	0	200.1	0	0	310.1
1701	Mahabbatpur	0	0	125.3	110.6	14.7	0	110.6	0	0	0
1702	Mohanpur Dushobigha	0	0	28.9	24.1	4.8	24.1	0	0	0	0
1703	Chari Anantapur	0	0	1022	920	102	0	600	0	0	320
1704	Sayertanra	0	0	85.2	76.1	9.1	3.7	63.1	5.2	0	4
1705	Uzirpur	0	0	42.6	36.9	5.7	2.8	23.5	4.2	0	6.4
1706	Kasimchak	0	0	110.7	98.8	11.9	0	90	0	0	8.8
1707	Baltipur	0	0	67.9	61	6.9	0	25	0	0	36
1708	Pakakot	0	0	92.7	81.8	10.8	0	41.9	0	0	40
1709	Bholaichak	0	0	151	130	21	0	100	0	0	30
1710	Chak Domai	0	0	86.3	74.8	11.6	0	50	0	0	24.8
1711	Sahabazpur	0	0	650.2	542.2	108	0	312.1	0	0	230.1
1712	Golapganj	0	0	833.3	730.3	103	0	500	0	0	230.3
1713	Shashani	0	0	186	161.4	24.6	0	100.4	0	0	61
1714	Chak Mailpur	0	0	94.5	84	10.5	0	80	0	0	4
1715	Dakshin Chandpur	0	0	53.6	49.6	4	0	40	0	0	9.6
1716	Fatepur	0	0	133.4	129.2	4.2	4.5	39.4	16.2	0	69.2
1717	Srinibaspur	0	0	69.5	60.7	8.8	2.2	5	8.7	0	44.8
1718	Kazichak	0	0	56.4	50.9	5.5	1.3	29.9	4.3	0	15.4
1719	Larchak	0	0	86.9	84	2.9	3.7	60.2	12	0	8.2
1720	Chaklalu	0	0	125.1	110.1	15	5.2	50.1	8.7	0	46.1
1721	Sahilapur	0	0	209.2	182.9	26.3	6.7	96.3	21	0	58.9
1722	Akanda Baria	0	0	68.6	63	5.6	2	9.3	7.9	0	43.8
1723	Naoda	0	0	49.4	43.5	5.9	4.4	4.2	3.4	0	31.5
1724	Sultanpur	0	0	139	131.6	7.4	9.2	82.9	4.8	0	34.6
1725	Bairbona	0	0	91.8	88	3.8	4.9	6.2	7.4	0	69.5
1726	Gobindarampur	0	0	1491.7	0	1491.7	0	0	0	0	0
1727	Baishnabnagar	0	0	495.9	429.8	66.1	0	170	0	0	259.8
1728	Babupur	0	0	39.1	32.6	6.5	0	32.6	0	0	0
1729	Palgachhi	0	0	268	232.3	35.7	0	109.1	0	0	123.2
1730	Lakshmipur	0	0	621	538.2	82.8	0	278	0	0	260.2
1731	Chak Sheerdi	0	0	208.3	180.6	27.7	0	100	0	0	80.6
1732	Dariapur	0	0	89.4	74.5	14.9	0	50	0	0	24.5
1733	Chak Bahadurpur	0	0	259.3	215	44.3	0	70	0	0	145
1734	Suzapur Mandai	0	0	915.5	814.6	100.9	0	314.6	0	0	500
1735	Chain Para	0	0	541.2	516	25.2	0	400	0	0	116
1736	Jayenpur	0	0	321.8	283.3	38.5	0	100	0	0	183.3
1737	Shukpara	0	0	413.4	340.4	72.9	0	240	0	0	100.4
1738	Kumbhira	0	0	280.8	240	40.8	0	200	0	0	40
1739	Nurnagar	0	0	25	21.7	3.3	0	21.7	0	0	0

Name of three most important commodities manufactured			Name of Village	Serial Number
First	Second	Third		
120	121	122	2	1

Brick

Sultanganj (P)	1700
Mahabbatpur	1701
Mohanpur Dushobigha	1702
Chari Anantapur	1703
Sayertanra	1704
Uzirpur	1705
Kasimchak	1706
Baltipur	1707
Pakakot	1708
Bholaichak	1709
Chak Domai	1710
Sahabazpur	1711
Golapganj	1712
Shashani	1713
Chak Mailpur	1714
Dakshin Chandpur	1715
Fatepur	1716
Srinibaspur	1717
Kazichak	1718
Larchak	1719
Chaklalu	1720
Sahilapur	1721
Akanda Baria	1722
Naoda	1723
Sultanpur	1724
Bairbona	1725
Gobindarampur	1726
Baishnabnagar	1727
Babupur	1728
Palgachhi	1729
Lakshmipur	1730
Chak Seherdi	1731
Dariapur	1732
Chak Bahadurpur	1733
Suzapur Mandai	1734
Chain Para	1735
Jayenpur	1736
Shukpara	1737
Kumbhira	1738
Nurnagar	1739

Serial Number	Name of Village	Location code no.	Total area of the village (in hectares rounded up to one decimal place)	Total population (2011 census)	Number of households (2011 census)	Number of educational amenities available in village, the distance range code viz; a for 0-5 kms, b for 5-10 kms, c for 10+ kms of nearest place where facility is available							
						Pre-Primary school (PP)	Primary school (P)	Middle school (M)	Secondary School (S)	Senior Secondary school (SS)	Degree college of arts, science & commerce (ASC)	Engineering college(EC)	Medical college (MC)
1	2	3	4	5	6	7	8	9	10	11	12	13	14
1740	Bakhrabad	313729	592.9	2814	428	3	2	b	b	b	c	c	c
1741	Deonapur	313730	1224.6	12381	2086	4	4	3	1	c	c	c	c
1742	Sabdulpur	313731	935.6	8970	1719	4	4	1	a	a	c	c	c
1743	Shukdebpur	313732	208.4	888	181	1	1	1	1	1	c	c	c
1744	Hadinagar	313733	201.1	1181	207	2	2	a	a	a	c	c	c
1745	Niyogi Nagar	313734	154.6	1274	220	1	1	a	a	a	c	c	c
1746	Mohanpur Khas	313735	15.2	357	79	1	1	a	a	a	c	c	c
1747	Mohanpur	313736	202.8	2794	468	1	1	1	1	a	c	c	c
1748	Nandalalpur	313737	406.3	6441	1307	4	3	1	a	a	c	c	c
1749	Chak Seherdi	313738	43.7	403	70	1	1	a	a	a	c	c	c
1750	Bhagabanpur	313739	749.9	17397	3409	7	6	2	1	1	c	c	c
1751	Kalinagar	313740	438	4567	849	4	3	a	a	a	c	c	c
1752	Sahaband Chak	313741	88.7	2737	576	2	1	1	b	b	c	c	c
1753	Satangapara	313742	38	971	222	1	1	a	a	a	c	c	c
1754	Bedrabad	313743	1061.9	15123	3210	6	6	2	1	1	c	c	c
1755	Gopalpur	313744	307.1	4794	891	3	2	1	a	b	c	c	c
1756	Malatipur	313745	324.8	2296	442	2	2	1	b	b	c	c	c
1757	Baniagram	313746	10.5	0	0								
1758	Debidaspur	313747	79.3	2087	414	2	2	b	b	b	a	c	c
1759	Par Deonapur	313748	1012.1	16856	2769	5	4	2	1	1	c	c	c
1760	Par Paranpara	313749	87.4	326	52	b	b	b	b	b	c	c	c
1761	Par Anupnagar	313750	50.2	874	160	2	2	a	a	a	c	c	c
1762	Jiolmari	313751	189	0	0								
1763	Par Lalpur	313752	194.7	2418	436	2	2	1	1	1	c	c	c
1764	Balarampur	313753	44.1	0	0								
1765	Par Anantapur	313754	739	2096	333	2	2	c	c	c	c	c	c
1766	Par Shibpur	313755	276	886	137	a	a	b	b	b	c	c	c
1767	Sobhapur	313756	96.3	3351	529	2	1	1	b	b	c	c	c
1768	Arazi Dharmapur	313757	7.3	0	0								
1769	Dharmapur	313758	55	0	0								
1770	Chandpur	313759	8.1	0	0								
1771	Jote Kashi	313760	32.4	41	6	a							
1772	Par Dakshin Baidyanathpur	313761	579.7	2542	409	1	1						
Block T O T A L :			24604.3	329147	63498	181	152	42	23	18	1	0	0
District T O T A L :			358966.9	3447185	734207	2715	2411	586	347	208	3	4	0

- Village Directory

(As in 2009)

le. (If not available within the < 5 Kms, b for 5-10 Kms and c cility is available is given).						Number of Medical Amenities available. (If not available within the village , the distance range code viz; a for < 5 Kms, b for 5-10 Kms and c for 10+ kms of nearest place where facility is available is given).										Name of Village	Serial Number	
15	16	17	18	19	20	21	22	23	24	25	26	27	28	29	30			31
Management institute (MI)	Polytechnic (Pt)	Vocational training school /ITI	Non-formal training centre (NFTC)	Special school for disabled (SSD)	Others (specify)	Community health centre (CHC)	Primary health centre (PHC)	Primary health sub centre (PHS)	Maternity and child welfare centre (MCW)	T.B. clinic (TBC)	Hospital-allopathic (HA)	Hospital-alternative medicine (HO)	Dispensary (D)	Veterinary hospital (VH)	Mobile health clinic (MHC)	Family welfare centre (FWC)		
c	c	c	c	c		b	c	b	c	c	c		b	b			Bakhrabad	1740
c	c	c	c	c		b	c	1	c	c	c						Deonapur	1741
c	c	c	c	c		a	b	1	c	b	c		a	b			Sabdulpur	1742
c	c	c	c	c		b	c	1	c	c	c						Shukdebpur	1743
c	c	c	c	c			a	a	c	c	c						Hadinagar	1744
c	c	c	c	c		c	a	a	c	c	c						Niyogi Nagar	1745
c	c	c	c	c		c	c	c	c	c	c						Mohanpur Khas	1746
c	c	c	c	c		a	b	1	c	c	c						Mohanpur	1747
c	c	c	c	c		b	b	1	1	c	b	b	b	b	b	1	Nandalalpur	1748
c	c	c	c	c	c	c	b	a	a	b	b	b	a	b	b	a	Chak Seherdi	1749
c	c	c	c	c		b	b	1	1	c	b	b	b	b	b		Bhagabanpur	1750
c	c	c	c	c		b	b	a	c	c	c	b	c	c	a	c	Kalinagar	1751
c	c	c	c	c		b	b	a	c	c	c	b	c	c	b	c	Sahaband Chak	1752
c	c	c	c	c		a	a	1	c	c	c						Satangapara	1753
c	c	c	c	c				1	1	1	c	c	c	1		1	Bedrabad	1754
c	c	c	c	c			b	a	c	c	c		c	c		c	Gopalpur	1755
c	c	c	c	c			b	a	c	c	c		c	c		c	Malatipur	1756
																	Baniagram	1757
c	c	c	c	c		c	b	b	c	c	b						Debidaspur	1758
c	c	c	c	c		c	b	a	c	c							Par Deonapur	1759
c	c	c	c	c		b	b	b	b	c	c						Par Paranpara	1760
c	c	c	c	c		c	b	b	b	c	c						Par Anupnagar	1761
																	Jiolmari	1762
c	c	c	c	c		c	c	1	b	c	c						Par Lalpur	1763
																	Balarampur	1764
c	c	c	c	c		c	c	c	c	c	c						Par Anantapur	1765
c	c	c	c	c		c	c	1	c	c	c						Par Shibpur	1766
c	c	c	c	c		c	c	1	c	c	c						Sobhapur	1767
																	Arazi Dharmapur	1768
																	Dharmapur	1769
																	Chandpur	1770
																	Jote Kashi	1771
																	Par Dakshin Baidyanathpur	1772
0	0	1	0	0	0	1	4	24	8	3	0	0	5	1	0	4	: Block T O T A L	
1	4	9	10	6	96	6	78	407	245	103	21	1	332	42	2	128	: District T O T A L	

Serial Number	Name of Village	Number of Non-Government Medical Amenities available.							Availability of drinking water - Yes / No							
		Charitable non Govt. hospital/Nursing home.	Medical practitioner with MBBS Degree	Medical practitioner with other degree	Medical practitioner with no degree	Traditional practitioner and faith healer .	Medicine Shop	Others	Tap water (Treated/Untreated)	Well water (Covered / Uncovered well)	Hand Pump	Tube wells / Bore well	Spring	River / Canal	Tank / Pond / Lake	Others
1	2	32	33	34	35	36	37	38	39	40	41	42	43	44	45	46
1740	Bakhrabad	0	0	0	0	0	0	0	No	No	Yes	Yes	No	No	No	No
1741	Deonapur	0	0	0	0	0	0	0	Yes	No	Yes	Yes	No	No	No	No
1742	Sabdulpur	0	0	0	0	0	0	0	Yes	No	Yes	Yes	No	No	No	No
1743	Shukdebpur	0	0	0	0	0	0	0	Yes	No	Yes	Yes	No	No	No	No
1744	Hadinagar	0	0	0	0	0	0	0	No	No	No	Yes	No	Yes	No	No
1745	Niyogi Nagar	0	0	0	0	0	0	0	No	No	No	Yes	No	No	No	No
1746	Mohanpur Khas	0	0	0	0	0	0	0	No	No	No	Yes	No	No	No	No
1747	Mohanpur	0	0	0	0	0	0	0	Yes	No	No	Yes	No	No	No	No
1748	Nandalalpur	0	0	0	5	0	3	0	Yes	Yes	Yes	No	No	No	Yes	No
1749	Chak Seherdi	0	0	0	1	0	0	0	Yes	Yes	Yes	No	No	No	No	No
1750	Bhagabanpur	0	0	0	7	2	0	3	Yes	Yes	Yes	No	No	No	Yes	No
1751	Kalinagar	0	0	0	1	0	1	0	Yes	No	Yes	Yes	No	No	No	No
1752	Sahaband Chak	0	0	0	1	0	0	0	Yes	No	Yes	Yes	No	No	Yes	No
1753	Satangapara	0	0	0	0	0	0	0	Yes	No	No	Yes	No	No	Yes	No
1754	Bedrabad	0	0	0	1	0	4	0	Yes	No	No	Yes	No	No	Yes	No
1755	Gopalpur	0	0	0	2	0	2	0	Yes	No	No	Yes	No	No	Yes	No
1756	Malatipur	0	0	0	1	0	0	0	Yes	No	No	Yes	No	No	Yes	No
1757	Baniagram															
1758	Debidaspur	0	0	0	0	0	0	0	Yes	No	Yes	Yes	No	No	No	No
1759	Par Deonapur	0	0	0	0	0	0	0	No	No	Yes	No	No	No	No	No
1760	Par Paranpara	0	0	0	0	0	0	0	No	No	Yes	No	No	No	No	No
1761	Par Anupnagar	0	0	0	0	0	0	0	No	No	Yes	No	No	No	No	No
1762	Jiolmari															
1763	Par Lalpur	0	0	1	0	0	2	0	No	No	Yes	No	No	Yes	No	No
1764	Balarampur															
1765	Par Anantapur	0	0	1	0	0	0	0	No	No	Yes	No	No	Yes	No	No
1766	Par Shibpur	0	0	0	0	0	0	0	No	No	Yes	No	No	No	No	No
1767	Sobhapur	0	0	0	0	0	2	0	No	No	Yes	No	No	No	No	No
1768	Arazi Dharmapur															
1769	Dharmapur															
1770	Chandpur															
1771	Jote Kashi	0	0	0	0	0	0	0	No	No	No	Yes	No	No	No	No
1772	Par Dakshin Baidyanathpur	0	0	0	0	0	0	0	No	No	No	Yes	No	Yes	No	No
Block T O T A L :		0	0	10	56	11	63	3	45	16	44	45	0	8	27	0
District T O T A L :		346	63	373	1249	394	742	14	351	811	1309	686	0	322	847	26

Availability of toilet & others Yes / No				Communication and transport facilities (If amenities available code -Yes is given except for Village Pin Code ,If not available within the village , the distance range code viz; a for < 5 Kms, b for 5-10 Kms and c for 10+ kms of nearest place where facility is available is given).								
Community toilet including bath.	Community toilet excluding bath.	Rural sanitary mart or sanitary hardware outlet available near the village.	Community bio- gas or recycle of waste for productive use.	Post office(PO)	Sub post office (SPO)	Post & Telegraph office (P&TO)	Village Pin Code	Telephones (Land lines)	Public call office (PCO)	Mobile phone coverage	Name of Village	Serial Number
47	48	49	50	51	52	53	54	55	56	57	2	1
No	No	No	No	c	b	c	732210	b	a	Yes	Bakhrabad	1740
No	No	No	No	c	Yes	c	732210	Yes	Yes	Yes	Deonapur	1741
No	No	No	No	c	Yes	c	732201	Yes	a	Yes	Sabdulpur	1742
No	No	No	No	c	Yes	c	732201	Yes	b	Yes	Shukdebpur	1743
No	No	Yes	No	c	c	c	732201	a	b	Yes	Hadinagar	1744
No	No	No	No	a	a	b	732201	c	c	Yes	Niyogi Nagar	1745
No	No	Yes	No	a	a	a	732201	c	Yes	c	Mohanpur Khas	1746
No	No	No	No	c	c	c	732201	Yes	a	Yes	Mohanpur	1747
No	Yes	No	No	b	Yes	c	732210	Yes	b	Yes	Nandalalpur	1748
No	No	No	No	b	a	c		b	b	Yes	Chak Seherdi	1749
No	Yes	No	No	b	Yes	c	732210	Yes	b	Yes	Bhagabanpur	1750
No	No	No	No	b	b	c	732201	b	b	a	Kalinagar	1751
No	No	No	No	b	b	c	732201	b	b	b	Sahaband Chak	1752
No	No	No	No	Yes	a	a	732210	a	a	Yes	Satangapara	1753
Yes	No	No	No	Yes	c	a	732210	Yes	Yes	Yes	Bedrabad	1754
No	No	No	No	b	b	c	732216	b	b	b	Gopalpur	1755
No	No	No	No	b	b	c	732127	b	b	b	Malatipur	1756
											Baniagram	1757
No	No	No	No	c	b	b	732210	b	a	Yes	Debidaspur	1758
No	No	No	No	Yes		b	732210		b		Par Deonapur	1759
No	No	No	No	b	b	b	732201	a	b	a	Par Paranpara	1760
No	No	No	No	a		b	732210	a	b	b	Par Anupnagar	1761
											Jiolmari	1762
No	No	No	No	a	a	c	732210	c	a	a	Par Lalpur	1763
											Balarampur	1764
No	No	No	No	a	a	c	732210	c	a	a	Par Anantapur	1765
No	No	No	No	Yes	a	c	732127	a	a	a	Par Shibpur	1766
No	No	No	No	b	b	c	732216	c	b	b	Sobhapur	1767
											Arazi Dharmapur	1768
											Dharmapur	1769
											Chandpur	1770
No	No	No	No			c	732201	a	b	Yes	Jote Kashi	1771
No	No	No	No			c	732210			Yes	Par Dakshin Baidyanathpur	1772
2	7	8	0	12	15	3	63	17	9	47	: Block T O T A L	
23	63	375	21	94	179	14	1601	693	354	1362	: District T O T A L	

Communication and transport facilities (If amenities available code -Yes is given except for Village Pin Code ,If not available within the village , the distance range code viz; a for < 5 Kms, b for 5-10 Kms and c for 10+ kms of nearest place where facility is available is given).												Village connected to highway (If amenities available code viz; a for < 5 Kms, b for 5-10 Kms and c for 10+ kms of nearest place where facility is available is given).				
Serial Number	Name of Village	Internet cafes/ Common service centre (CSC)	Private courier facility	Bus service (Public & Private)	Railway stations	Auto/Modified Autos	Taxis and Vans	Tractors	Cycle-pulled rickshaws(Manual & Machine driven)	Carts driven by animals	Sea /River ferry service	Connected to national highway(NH)	Connected to state highway(SH)	Connected to major district road (MDR)	Connected to others district road	Pucca roads
1	2	58	59	60	61	62	63	64	65	66	67	68	69	70	71	72
1740	Bakhrabad	c	c	b	c	c	c	Yes	Yes	a	Yes	c	c	c	c	b
1741	Deonapur	c	c	b	c	c	c	Yes	Yes	c	Yes	c	c	c	c	b
1742	Sabdulpur	c	c	a	c	c	b	a	Yes	b	c	c	c	b		Yes
1743	Shukdebpur	c	c	b	c	c	c	b	Yes	Yes	c	c	c	c		Yes
1744	Hadinagar	c	c	b	c	c	Yes	Yes	Yes	Yes	c	c	c	c	c	Yes
1745	Niyogi Nagar	c	c	b	c	c	Yes	Yes	a	Yes	c	c	b	b	Yes	Yes
1746	Mohanpur Khas	c	c	b	c	c	Yes	Yes	Yes	Yes	c	c	c	c	c	b
1747	Mohanpur	a	c	c	c	c	Yes	Yes	c	Yes	c					a
1748	Nandalalpur	c	c	Yes	c	c	Yes	b	b	Yes	c	b	b		Yes	Yes
1749	Chak Seherdi	b	c	b	c	c	Yes	Yes	c	Yes	c	c	c		Yes	a
1750	Bhagabanpur	c	c	Yes	c	c	Yes	Yes	b	Yes	c	b	b		Yes	Yes
1751	Kalinagar	c	b	b	c	c	Yes	Yes	Yes	Yes	b	b	b	b	Yes	Yes
1752	Sahaband Chak	c	b	b	c	c	Yes	Yes	Yes	Yes	b	b	b	b	Yes	Yes
1753	Satangapara	c	b	a	c	b	a	a	Yes	Yes	c	a			Yes	Yes
1754	Bedrabad	c	b	a	c	c	Yes	Yes	Yes	Yes	c	a			Yes	Yes
1755	Gopalpur	c	b	b	c	c	Yes	Yes	Yes	Yes	b	b	b		Yes	Yes
1756	Malatipur	b	b	b	c	Yes	Yes	Yes	Yes	Yes	c	b	b	b	Yes	a
1757	Baniagram															
1758	Debidaspur	a	b	a	c	c	Yes	Yes	a	Yes	b				Yes	Yes
1759	Par Deonapur	b	c	c	c	c	a	b	Yes	b	c	c	c	c	c	a
1760	Par Paranpara	c	c	b	c	c	a	b	Yes	b	c	b	b			a
1761	Par Anupnagar	b	c	c	c	c	a	a	Yes	b	c	b	b			a
1762	Jiolmari															
1763	Par Lalpur	a	a	a	c	a	Yes	c	a	Yes	Yes	b	b			a
1764	Balarampur															
1765	Par Anantapur	a	a	a	c	a	Yes	c	a	Yes	Yes	b	b			a
1766	Par Shibpur	a	a	a	c	a	a	c	a	a	a	b	a			a
1767	Sobhapur	b	b	b	c	b	b	c	b	b	b	b	b			b
1768	Arazi Dharmapur															
1769	Dharmapur															
1770	Chandpur															
1771	Jote Kashi	b	b	b	c	c	a	b	Yes	b	c					b
1772	Par Dakshin Baidyanathpur	a	b	a	c	c	a	b	Yes	c	c					b
Block T O T A L :		4	1	10	1	2	37	26	38	43	6	3	0	4	23	31
District T O T A L :		65	57	297	41	158	831	837	1204	1229	158	39	28	305	590	606

ys,village roads, banks & credit societies :-Yes is given, If not available within the code viz; a for <5 Kms, b for 5-10 Kms place where facility is available is given).													Availability of miscellaneous facilities (If amenities available code -Yes is given, If not available within the village , the distance range code viz; a for < 5 Kms, b for 5-10 Kms and c for 10+ kms of nearest place where facility is available is given).			
Kutchcha roads	Water bounded macadam(WBM) roads	Navigable waterway (river/canal)(NW)	Footpaths (FP)	Commercial & Co-operative Banks	ATM	Agricultural Credit Societies	Self-Help Group (SHG)	Public distribution system (PDS) shop	Mandis / Regular market	Weekly Haat	Agricultural marketing society	Integrated Child Development Scheme (Nutritional Centres)	Anganwadi Centre (Nutritional Centres)	Others (Nutritional Centres)	Name of Village	Serial Number
73	74	75	76	77	78	79	80	81	82	83	84	85	86	87	2	1
b			Yes	c	c	c	Yes	c	c	b	c	Yes	Yes	Yes	Bakhrabad	1740
Yes			Yes	c	c	c	Yes	c	c	b	c	Yes	Yes	Yes	Deonapur	1741
Yes			Yes	c	c	b	Yes	c	b	a	b	Yes	Yes	Yes	Sabdulpur	1742
a			Yes	c	c	b	Yes	c	b	b	b	Yes	Yes	Yes	Shukdebpur	1743
Yes			Yes	a	a	c	Yes	Yes	c	a	Yes	a	a	Yes	Hadinagar	1744
Yes			Yes	c	c	c	Yes	Yes	c	c	Yes	Yes	Yes	Yes	Niyogi Nagar	1745
Yes			Yes	c	c	c	Yes	Yes	c	b	Yes	Yes	Yes	Yes	Mohanpur Khas	1746
Yes	Yes		Yes	a	c	c	Yes	Yes	c	a	Yes	Yes	Yes	Yes	Mohanpur	1747
a	b		Yes	a	c	c	Yes	Yes	Yes	Yes	c	Yes	Yes	Yes	Nandalalpur	1748
b	b	b	Yes	a	c	c	Yes	a	c	a	c	Yes	Yes	Yes	Chak Seherdi	1749
a	b		Yes	Yes	c	b	Yes	Yes	Yes	Yes	c	Yes	Yes	Yes	Bhagabanpur	1750
Yes	b	b	Yes	Yes	b	Yes	Yes	Yes	c	b	b	Yes	Yes	Yes	Kalinagar	1751
a	b	b	Yes	a	b	c	Yes	a	c	b	b	Yes	Yes	Yes	Sahaband Chak	1752
Yes			Yes	c	c	c	Yes	a	c	c	a	Yes	Yes	Yes	Satangapara	1753
Yes			Yes	b	b	c	Yes	a	c	a	b	Yes	Yes	Yes	Bedrabad	1754
Yes	b	b	Yes	a	b	c	Yes	b	Yes	Yes	Yes	Yes	Yes	Yes	Gopalpur	1755
Yes	b	b	Yes	a	b	c	Yes	a	c	a	a	Yes	Yes	Yes	Malatipur	1756
															Baniagram	1757
Yes	Yes		Yes	a	a	c	Yes	Yes	c	a	c	Yes	Yes	Yes	Debidaspur	1758
Yes	a		Yes	c	c	b	Yes	a	c	a	Yes	Yes	Yes	Yes	Par Deonapur	1759
a				c	c	c	a	a	c	b	Yes	Yes	Yes	Yes	Par Paranpara	1760
Yes				c	c	c	a	a	c	b	Yes	Yes	Yes	Yes	Par Anupnagar	1761
															Jiolmari	1762
Yes		c	Yes	c	a	Yes	Yes	Yes	b	a	c	c	Yes	Yes	Par Lalpur	1763
															Balarampur	1764
Yes		c	Yes	c	a	Yes	Yes	Yes	b	a	c	c	Yes	Yes	Par Anantapur	1765
a		a		c	a	c	Yes	Yes	c	a	Yes	a	Yes	a	Par Shibpur	1766
Yes		c	Yes	c	b	c	Yes	Yes	c	Yes	a	c	Yes	Yes	Sobhapur	1767
															Arazi Dharmapur	1768
															Dharmapur	1769
															Chandpur	1770
a						c	Yes	Yes	c	b	Yes	Yes	Yes	Yes	Jote Kashi	1771
a			Yes			b	Yes	Yes	c	b	Yes	Yes	Yes	Yes	Par Dakshin Baidyanathpur	1772
40	14	0	55	5	2	4	63	31	12	16	15	58	62	64	: Block T O T A L	
1225	250	141	1046	95	8	80	1550	655	186	252	432	899	1470	1544	: District T O T A L	

Availability of miscellaneous facilities (If amenities available code -Yes is given, If not available within the village , the distance range code viz; a for < 5 Kms, b for 5-10 Kms and c for 10+ kms of nearest place where facility is available is given).													Availability of electricity (Yes/No)			
Serial Number	Name of Village	ASHA (Accredited Social Health Activist)	Community centre with/without TV	Sports Field,	Sports Club / Recreation Centre	Cinema / Video Hall	Public Library	Public Reading Room	Newspaper Supply	Assembly Polling station	Birth & Death Registration Office	Power Supply for Domestic Use (ED)	Power Supply for Agricultural Use (EAG)	Power Supply for Commercial Use (EC)	Power Supply for All Uses (EA)	
1	2	88	89	90	91	92	93	94	95	96	97	98	99	100	101	
1740	Bakhrabad	Yes	c	c	c	b	b	b	b	Yes	b	Yes	No	No	No	
1741	Deonapur	Yes	c	c	Yes	Yes	c	c	c	Yes	b	Yes	No	No	No	
1742	Sabdulpur	Yes	c	b	b	Yes	a	a	a	Yes	Yes	Yes	No	No	No	
1743	Shukdebpur	Yes	c	b	Yes	Yes	b	b	b	Yes	a	Yes	No	No	No	
1744	Hadinagar	Yes	Yes	c	c	c	a	Yes	Yes	Yes	a	Yes	No	Yes	No	
1745	Niyogi Nagar	Yes	Yes	c	c	c	c	Yes	Yes	Yes	Yes	Yes	No	No	No	
1746	Mohanpur Khas	Yes	Yes	c	c	c	c	c	Yes	a	Yes	Yes	No	No	No	
1747	Mohanpur	Yes	Yes	c	c	c	c	c	Yes	Yes	Yes	Yes	Yes	No	No	
1748	Nandalalpur	Yes	b	Yes	Yes	b	c	b	Yes	Yes	a	Yes	No	No	No	
1749	Chak Seherdi	b	a	a	b	b	b	a	a	Yes	a	Yes	No	No	No	
1750	Bhagabanpur	Yes	b	Yes	Yes	a	b	b	Yes	Yes	Yes	Yes	No	No	No	
1751	Kalinagar	Yes	Yes	a	a	b	b	b	Yes	Yes	Yes	Yes	Yes	Yes	Yes	
1752	Sahaband Chak	Yes	Yes	c	c	c	c	c	Yes	Yes	Yes	Yes	Yes	Yes	Yes	
1753	Satangapara	Yes	Yes	a	a	a	c	c	a	Yes	Yes	Yes	Yes	Yes	Yes	
1754	Bedrabad	Yes	b	Yes	a	b	b	b	Yes	Yes	Yes	Yes	No	No	No	
1755	Gopalpur	Yes	b	b	b	Yes	b	b	Yes	Yes	Yes	Yes	Yes	Yes	Yes	
1756	Malatipur	Yes	c	c	c	Yes	a	a	Yes	Yes	Yes	Yes	Yes	Yes	Yes	
1757	Baniagram															
1758	Debidaspur	Yes	Yes	c	c	c	c	c	Yes	Yes	Yes	Yes	Yes	No	No	
1759	Par Deonapur	Yes	Yes	c	c	c	b	b	Yes	Yes	Yes	Yes	No	No	No	
1760	Par Paranpara	a	Yes	c	c	c	b	b	Yes	a	Yes	Yes	No	No	No	
1761	Par Anupnagar	a	Yes	a	a	a	b	b	Yes	a	a	Yes	No	No	No	
1762	Jiolmari															
1763	Par Lalpur	c	Yes	Yes	a	a	Yes	Yes	Yes	a	Yes	Yes	No	No	No	
1764	Balarampur															
1765	Par Anantapur	a	c	Yes	Yes	a	a	Yes	Yes	Yes	a	Yes	No	No	No	
1766	Par Shibpur	Yes	a	a	Yes	a	a	Yes	Yes	a	Yes	Yes	No	No	No	
1767	Sobhapur	Yes	c	Yes	Yes	b	b	Yes	Yes	Yes	Yes	Yes	No	No	No	
1768	Arazi Dharmapur															
1769	Dharmapur															
1770	Chandpur															
1771	Jote Kashi	Yes	Yes	Yes	Yes	Yes	Yes	Yes	Yes	Yes	Yes	Yes	No	No	No	
1772	Par Dakshin Baidyanathpur	Yes	Yes	Yes	Yes	Yes	Yes	Yes	Yes	Yes	Yes	Yes	No	No	No	
Block T O T A L :		56	20	19	20	17	11	16	37	56	33	65	14	21	9	
District T O T A L :		1239	642	733	668	281	363	461	949	1070	398	1612	668	717	552	

Nearest Town		Land Use								
		Area under different types of land use (in hectares rounded up to one decimal place)								
Name	Distance range code i.e. a for < 5 Kms, b for 5-10 Kms and c for 10+ kms .	Forests	Area under Non-agricultural Uses	Barren and Un-cultivable land	Permanent Pastures and Other Grazing Lands	Land Under Miscellaneous Tree Crops etc.	Culturable Waste Land	Name of Village	Serial Number	
102	103	104	105	106	107	108	109	2	1	
MALDA	c	0	31	0	0	0	29.9	Bakhrabad	1740	
MALDA	c	0	92.6	0	0	0	50	Deonapur	1741	
MALDA	c	0	82.7	0	0	0	48.9	Sabdulpur	1742	
MALDA	c	0	12.4	0	0	0	6	Shukdebpur	1743	
MALDA	c	0	15.3	0	0	0	6.3	Hadinagar	1744	
MALDA	c	0	10.5	0	0	0	7.6	Niyogi Nagar	1745	
MALDA	c	0	8.5	0	0	0	2.2	Mohanpur Khas	1746	
MALDA	c	0	12.4	0	0	0	8.6	Mohanpur	1747	
MALDA	c	0	70.7	0	0	0	18.9	Nandalapur	1748	
MALDA	c	0	8.1	0	0	0	2.9	Chak Seherdi	1749	
MALDA	c	0	150.6	0	0	0	37.6	Bhagabanpur	1750	
MALDA	c	0	62.9	0	0	0	24.6	Kalinagar	1751	
MALDA	c	0	40.1	0	0	0	2.6	Sahaband Chak	1752	
MALDA	c	0	6.8	0	0	0	1.6	Satangapara	1753	
MALDA	c	0	167.5	0	0	0	50.2	Bedrabad	1754	
MALDA	c	0	43.1	0	0	0	18.6	Gopalpur	1755	
MALDA	c	0	52.9	0	0	0	15.8	Malatipur	1756	
		0	0.8	0	0	0	2	Baniagram	1757	
MALDA TOWN	c	0	12.1	0	0	0	4	Debidaspur	1758	
DHULIYAN	b	0	44.6	0	0	0	50.4	Par Deonapur	1759	
DHULIYAN	b	0	2.7	0	0	0	4.9	Par Paranpara	1760	
DHULIYAN	b	0	8.6	0	0	0	3.5	Par Anupnagar	1761	
		0	189	0	0	0	0	Jiolmari	1762	
DHULIYAN	b	0	38	0	0	0	9.8	Par Lalpur	1763	
		0	44.1	0	0	0	0	Balarampur	1764	
DHULIYAN	b	0	23.2	0	0	0	39	Par Anantapur	1765	
DHULIYAN	c	0	21	0	0	0	13.8	Par Shibpur	1766	
DHULIYAN	c	0	20.1	0	0	0	9.4	Sobhapur	1767	
		0	7.3	0	0	0	0	Arazi Dharmapur	1768	
		0	55	0	0	0	0	Dharmapur	1769	
		0	8.1	0	0	0	0	Chandpur	1770	
DHULIYAN	c	0	32.4	0	0	0	0	Jote Kashi	1771	
DHULIYAN	c	0	293.9	0	0	0	10.7	Par Dakshin Baidyanathpur	1772	
		0	0	191.7	3812.8	0	0	0	1075.2 : Block T O T A L	
		0	0	2028.2	75903	0	0	0	9303.2 : District T O T A L	

Land Use											
Area under different types of land use (in hectares rounded up to one decimal place)							Area irrigated by source (in hectare).				
Serial Number	Name of Village	Fallow lands other than current fallows	Current Fallows	Net Area Sown	Total Irrigated Land Area	Total Un-irrigated Land Area	Canals (C)	Wells/Tube-wells(W/TW)	Tanks/Lakes(T/L)	Water Falls(WF)	Others(O)
1	2	110	111	112	113	114	115	116	117	118	119
1740	Bakhrabad	0	0	532	466	66	0	400	0	0	66
1741	Deonapur	0	0	1082	980	102	0	910	0	0	70
1742	Sabdulpur	0	0	804	409	395	0	409	0	0	0
1743	Shukdebpur	0	0	190	166.4	23.6	0	166.4	0	0	0
1744	Hadinagar	0	0	179.5	158.8	20.8	0	100	0	0	58.8
1745	Niyogi Nagar	0	0	136.5	120.6	15.9	0	100	0	0	20.6
1746	Mohanpur Khas	0	0	4.6	3.7	0.8	0	0	0	0	3.7
1747	Mohanpur	0	0	181.7	165.9	15.8	0	90	0	0	75.9
1748	Nandalalpur	0	0	316.7	280	36.6	0	280	0	0	0
1749	Chak Seherdi	0	0	32.7	28.4	4.4	0	18.2	0	0	10.2
1750	Bhagabanpur	0	0	561.8	486.8	74.9	0	401.8	0	0	85
1751	Kalinagar	0	0	350.5	306.7	43.8	0	200	0	0	106.7
1752	Sahaband Chak	0	0	46	39.8	6.2	0	20	0	0	19.8
1753	Satangapara	0	0	29.6	25.6	3.9	0	20	0	0	5.6
1754	Bedrabad	0	0	844.2	742.7	101.5	0	500	0	0	242.7
1755	Gopalpur	0	0	245.4	214.9	30.5	0	200	0	0	14.9
1756	Malatipur	0	0	256.1	225.6	30.5	0	200	0	0	25.6
1757	Baniagram	0	0	7.7	6.2	1.5	0	0	0	0	6.2
1758	Debidaspur	0	0	63.2	55.3	7.9	0	10	0	0	45.3
1759	Par Deonapur	0	0	917.2	815	102.2	0	0	0	0	815
1760	Par Paranpara	0	0	79.8	61.1	18.7	0	0	0	0	61.1
1761	Par Anupnagar	0	0	38.1	32.3	5.8	0	0	0	0	32.3
1762	Jiolmari	0	0	0	0	0	0	0	0	0	0
1763	Par Lalpur	0	0	146.9	127.4	19.5	0	50.6	0	0	76.8
1764	Balarampur	0	0	0	0	0	0	0	0	0	0
1765	Par Anantapur	0	0	676.8	498.4	178.4	0	0	0	0	498.4
1766	Par Shibpur	0	0	241.2	214.2	27	0	40.5	0	0	173.7
1767	Sobhapur	0	0	66.8	56.5	10.3	0	0	0	0	56.5
1768	Arazi Dharmapur	0	0	0	0	0	0	0	0	0	0
1769	Dharmapur	0	0	0	0	0	0	0	0	0	0
1770	Chandpur	0	0	0	0	0	0	0	0	0	0
1771	Jote Kashi	0	0	0	0	0	0	0	0	0	0
1772	Par Dakshin Baidyanathpur	0	0	275.1	150.1	125	0	0	0	0	150.1
Block T O T A L :		0	0	19525	15392	4132.3	74.7	8922.7	103.8	0	
District T O T A L :		0	0	271729	136336	135392	4938.6	75892	17261	0	

Name of three most important commodities manufactured			Name of Village	Serial Number
First	Second	Third		
120	121	122	2	1
			Bakhrabad	1740
			Deonapur	1741
			Sabdulpur	1742
			Shukdebpur	1743
			Hadinagar	1744
			Niyogi Nagar	1745
			Mohanpur Khas	1746
			Mohanpur	1747
			Nandalalpur	1748
			Chak Seherdi	1749
			Bhagabanpur	1750
			Kalinagar	1751
			Sahaband Chak	1752
			Satangapara	1753
			Bedrabad	1754
			Gopalpur	1755
			Malatipur	1756
			Baniagram	1757
			Debidaspur	1758
			Par Deonapur	1759
			Par Paranpara	1760
			Par Anupnagar	1761
			Jioldari	1762
			Par Lalpur	1763
			Balarampur	1764
			Par Anantapur	1765
			Par Shibpur	1766
			Sobhapur	1767
			Arazi Dharmapur	1768
			Dharmapur	1769
			Chandpur	1770
			Jote Kashi	1771
			Par Dakshin Baidyanathpur	1772
			: Block T O T A L	
			: District T O T A L	

Biri

Appendices to Village Directory

Appendix I - Village Directory

Summary showing total number of villages having Educational, Medical and other amenities - C.D. Block level

District : Maldah (332)

Sr. No.	Name of C.D. Block	Total number of inhabited villages in the C.D. Block	Total Rural population of C.D. block	Villages having educational institutions							
				Pre-primary school	Primary school	Middle school	Secondary school	Senior secondary school (SS)	Degree college of arts science & commerce	Degree college of engineering	Medical college
1	2	3	4	5	6	7	8	9	10	11	12
1	0055 - Harischandrapur-I	104	199493	94	94	37	16	8	0	0	0
2	0056 - Harischandrapur-II	73	251345	66	66	31	22	11	0	0	0
3	0057 - Chanchal-I	98	199170	85	85	36	19	14	0	0	0
4	0058 - Chanchal-II	90	205333	78	79	35	20	10	0	0	0
5	0059 - Ratua-I	95	275388	84	83	37	21	17	0	0	0
6	0060 - Ratua-II	48	202080	48	48	32	24	15	0	0	0
7	0061 - Gazole	286	332191	231	224	73	38	21	0	0	0
8	0062 - Bamangola	141	143906	110	107	27	15	9	1	0	0
9	0063 - Habibpur	233	185342	176	172	29	13	12	0	0	0
10	0064 - Maldah (Old)	112	135855	89	88	24	11	7	0	0	0
11	0065 - English Bazar	108	242797	96	94	32	23	10	0	3	0
12	0066 - Manikchak	72	269813	67	67	30	24	11	0	0	0
13	0067 - Kaliachak-I	49	269058	47	45	28	18	9	1	0	0
14	0068 - Kaliachak-II	40	206267	39	39	22	14	9	0	1	0
15	0069 - Kaliachak-III	65	329147	60	58	31	20	16	1	0	0
Total :		1614	3447185	1370	1349	504	298	179	3	4	0

Sr. No.	Name of C.D. Block	Villages having educational institutions (contd.)							Villages having Medical institutions		
		Management institute	Poly-technic	Vocational training school /ITI	Non-formal training centre	Special school for disabled	Others (specify)	No educational facility	Community health centre	Primary health centre	
1	2	13	14	15	16	17	18	19	20	21	
1	0055 - Harischandrapur-I	0	0	0	0	0	0	10	0	3	
2	0056 - Harischandrapur-II	1	0	0	1	0	13	7	0	3	
3	0057 - Chanchal-I	0	0	2	2	0	1	13	0	7	
4	0058 - Chanchal-II	0	0	0	0	1	7	11	1	4	
5	0059 - Ratua-I	0	0	0	0	0	0	11	0	4	
6	0060 - Ratua-II	0	0	3	0	2	0	0	0	5	
7	0061 - Gazole	0	0	2	4	0	5	55	0	9	
8	0062 - Bamangola	0	0	0	0	2	27	22	1	2	
9	0063 - Habibpur	0	0	0	0	0	0	57	0	6	
10	0064 - Maldah (Old)	0	0	0	0	0	2	22	0	5	
11	0065 - English Bazar	0	4	0	0	0	2	12	0	11	
12	0066 - Manikchak	0	0	1	0	0	0	5	1	7	
13	0067 - Kaliachak-I	0	0	0	1	1	0	2	0	2	
14	0068 - Kaliachak-II	0	0	0	0	0	16	1	0	4	
15	0069 - Kaliachak-III	0	0	1	0	0	0	5	1	4	
Total :		1	4	9	8	6	73	233	4	76	

Villages having Medical institutions (contd....)

Sr. No.	Name of CD Block	Primary health sub centre	Maternity and child welfare centre	T.B. Clinic	Hospital-allopathic	Hospital-alternative medicine	Dispensary	Veterinary hospital	Mobile health clinic	Family welfare centre	Medical practioner (with MBBS Degree)
1	2	22	23	24	25	26	27	28	29	30	31
1	0055 - Harischandrapur-I	26	7	14	1	0	2	2	0	4	4
2	0056 - Harischandrapur-II	27	0	0	1	0	1	3	0	0	4
3	0057 - Chanchal-I	27	6	0	1	0	4	3	0	5	2
4	0058 - Chanchal-II	32	3	4	1	0	4	1	0	1	2
5	0059 - Ratua-I	30	16	2	0	0	1	5	0	10	0
6	0060 - Ratua-II	28	15	9	1	0	7	5	0	1	2
7	0061 - Gazole	70	73	54	5	1	96	4	0	50	5
8	0062 - Bamangola	20	11	3	3	0	4	7	0	11	1
9	0063 - Habibpur	20	12	1	0	0	2	0	0	7	1
10	0064 - Maldah (Old)	23	5	0	1	0	11	3	0	0	0
11	0065 - English Bazar	23	10	7	2	0	1	2	1	2	1
12	0066 - Manikchak	26	4	1	2	0	6	5	0	3	3
13	0067 - Kaliachak-I	18	0	3	0	0	2	1	0	1	1
14	0068 - Kaliachak-II	12	12	0	1	0	3	0	0	11	1
15	0069 - Kaliachak-III	24	7	2	0	0	5	1	0	4	0
Total :		406	181	100	19	1	149	42	1	110	27

Villages having Medical institutions (contd.) ...

Villages having drinking water

Sr. No.	Name of C.D. Block	Medical institutions				Drinking water								
		Medical practioner (with other degree)	Medicine shop	Others	No medical facility	Tap water (treated/ untreated)	Well water (covered/ uncovered well)	Hand pump	Tubewell/ borewell	Spring	River/ canal	Tank/ pond/ lake	Others	No drinking water facility
1	2	32	33	34	35	36	37	38	39	40	41	42	43	44
1	0055 - Harischandrapur-I	5	3	0	52	16	9	79	53	0	22	80	0	2
2	0056 - Harischandrapur-II	19	17	1	8	6	0	72	6	0	7	13	2	1
3	0057 - Chanchal-I	6	16	0	50	21	33	75	77	0	31	78	4	0
4	0058 - Chanchal-II	13	9	0	21	13	15	77	32	0	30	59	0	1
5	0059 - Ratua-I	8	10	0	28	43	11	92	17	0	18	17	6	2
6	0060 - Ratua-II	6	19	4	14	5	10	45	32	0	38	31	0	0
7	0061 - Gazole	54	46	2	103	18	234	236	75	0	24	96	5	1
8	0062 - Bamangola	4	15	0	40	11	139	138	5	0	1	5	0	0
9	0063 - Habibpur	4	8	1	173	26	169	165	120	0	31	192	6	4
10	0064 - Maldah (Old)	2	17	0	64	4	84	71	106	0	25	107	1	0
11	0065 - English Bazar	2	10	2	61	35	26	81	50	0	36	40	1	7
12	0066 - Manikchak	3	14	0	31	42	27	61	27	0	22	33	0	1
13	0067 - Kaliachak-I	8	22	0	11	36	23	34	31	0	12	35	1	1
14	0068 - Kaliachak-II	20	17	0	7	30	15	39	10	0	17	34	0	0
15	0069 - Kaliachak-III	5	17	1	22	45	16	44	45	0	8	27	0	1
Total :		159	240	11	685	351	811	1309	686	0	322	847	26	21

Sr. No.	Name of C.D. Block	Villages having Post & Telegraph							Villages having transport						
		Post office	Sub post office	Post & telegraph office	Phone (land lines)	Public call office	Mobile phone coverage	Internet cafes/ Common service centre	Village roads-pucca road	Bus service (public/private)	Railway station	Auto/ modified autos	Taxi & vans	Tractors	Navigable water ways (river/canal/sea ferry service)
1	2	45	46	47	48	49	50	51	52	53	54	55	56	57	58
1	0055 - Harischandrapur-I	1	15	1	28	6	99	4	25	25	4	10	42	31	10
2	0056 - Harischandrapur-II	0	19	0	12	20	71	9	33	6	4	7	36	55	7
3	0057 - Chanchal-I	3	15	2	43	45	86	6	45	22	1	9	73	47	13
4	0058 - Chanchal-II	5	13	0	38	34	65	0	55	8	0	2	47	69	14
5	0059 - Ratua-I	18	3	0	44	22	85	0	42	18	2	8	48	37	12
6	0060 - Ratua-II	12	9	0	33	21	42	3	35	17	5	0	38	17	14
7	0061 - Gazole	4	5	1	149	57	257	9	90	53	8	33	140	117	9
8	0062 - Bamangola	0	10	1	73	30	139	7	58	40	1	41	51	136	18
9	0063 - Habibpur	6	13	3	54	23	170	5	69	41	3	3	88	86	5
10	0064 - Maldah (Old)	2	9	0	24	12	100	2	27	7	6	14	78	78	7
11	0065 - English Bazar	4	18	2	65	20	65	0	35	18	1	7	54	49	11
12	0066 - Manikchak	6	17	1	46	19	59	6	27	12	1	8	36	42	15
13	0067 - Kaliachak-I	5	17	0	34	20	37	3	33	8	3	4	27	21	4
14	0068 - Kaliachak-II	16	1	0	33	16	40	7	1	12	1	10	36	26	2
15	0069 - Kaliachak-III	12	15	3	17	9	47	4	31	10	1	2	37	26	0
Total :		94	179	14	693	354	1362	65	606	297	41	158	831	837	141

Sr. No.	Name of C.D. Block	Banks		Credit societies	Villages having recreation facility			
		Commercial & co-operative	ATM	Agricultural credit societies	Cinema/Video halls	Public library	Public reading rooms	Availability of news paper
1	2	59	60	61	62	63	64	65
1	0055 - Harischandrapur-I	4	1	6	20	24	32	36
2	0056 - Harischandrapur-II	2	1	0	6	9	11	35
3	0057 - Chanchal-I	8	2	6	48	48	52	61
4	0058 - Chanchal-II	5	0	7	13	23	29	69
5	0059 - Ratua-I	7	0	7	8	7	10	55
6	0060 - Ratua-II	5	0	0	29	30	30	35
7	0061 - Gazole	10	0	10	20	47	75	207
8	0062 - Bamangola	6	0	8	9	16	19	120
9	0063 - Habibpur	10	1	7	17	37	38	55
10	0064 - Maldah (Old)	2	0	3	24	32	64	69
11	0065 - English Bazar	6	0	5	51	51	51	76
12	0066 - Manikchak	10	1	10	10	11	11	28
13	0067 - Kaliachak-I	8	0	2	3	7	10	28
14	0068 - Kaliachak-II	7	0	5	6	10	13	38
15	0069 - Kaliachak-III	5	2	4	17	11	16	37
Total :		95	8	80	281	363	461	949

Sr. No.	Name of C.D. Block	Miscellaneous				Villages having power supply	
		Public Distribution system (PDS) shop	Weekly haat	Assembly polling station	Birth & death registration office	Available	Not available
1	2	66	67	68	69	70	71
1	0055 - Harischandrapur-I	33	4	77	16	104	0
2	0056 - Harischandrapur-II	36	6	61	10	71	2
3	0057 - Chanchal-I	60	15	84	46	98	0
4	0058 - Chanchal-II	47	17	69	31	90	0
5	0059 - Ratua-I	29	10	63	16	95	0
6	0060 - Ratua-II	38	9	46	32	48	0
7	0061 - Gazole	88	47	143	34	286	0
8	0062 - Bamangola	35	23	68	13	141	0
9	0063 - Habibpur	67	34	106	43	233	0
10	0064 - Maldah (Old)	37	7	71	17	112	0
11	0065 - English Bazar	66	45	87	61	108	0
12	0066 - Manikchak	37	7	60	18	72	0
13	0067 - Kaliachak-I	26	10	43	15	49	0
14	0068 - Kaliachak-II	25	2	36	13	40	0
15	0069 - Kaliachak-III	31	16	56	33	65	0
Total :		655	252	1070	398	1612	2

Appendix IA - Village Directory Villages by number of Primary Schools

District : Maldah (332)

Sr. No.	Name of C.D. Block	Total number of inhabited villages	Number of primary schools				
			None	One	Two	Three	Four +
1	2	3	4	5	6	7	8
1	0055 - Harischandrapur-I	104	10	60	26	7	1
2	0056 - Harischandrapur-II	73	7	32	14	10	10
3	0057 - Chanchal-I	98	13	51	26	5	3
4	0058 - Chanchal-II	90	11	42	28	5	4
5	0059 - Ratua-I	95	12	37	30	7	9
6	0060 - Ratua-II	48	0	14	17	10	7
7	0061 - Gazole	286	62	169	35	11	9
8	0062 - Bamangola	141	34	81	20	3	3
9	0063 - Habibpur	233	61	147	20	3	2
10	0064 - Maldah (Old)	112	24	64	17	4	3
11	0065 - English Bazar	108	14	55	21	9	9
12	0066 - Manikchak	72	5	22	18	9	18
13	0067 - Kaliachak-I	49	4	13	11	8	13
14	0068 - Kaliachak-II	40	1	9	12	7	11
15	0069 - Kaliachak-III	65	7	21	17	7	13
Total :		1614	265	817	312	105	115

Appendix IB - Village Directory
Villages by Primary, Middle and Secondary Schools

District : Maldah (332)

Sr. No.	Name of C.D. Block	Total number of inhabited villages	Type of educational institutions available			
			No School	At least one primary school and no middle school	At least one primary school and one middle school	At least one middle school and one secondary school
1	2	3	4	5	6	7
1	0055 - Harischandrapur-I	104	10	57	37	15
2	0056 - Harischandrapur-II	73	7	35	31	22
3	0057 - Chanchal-I	98	13	49	36	17
4	0058 - Chanchal-II	90	11	44	35	20
5	0059 - Ratua-I	95	12	46	37	21
6	0060 - Ratua-II	48	0	16	32	22
7	0061 - Gazole	286	62	151	73	35
8	0062 - Bamangola	141	32	82	25	15
9	0063 - Habibpur	233	61	143	29	13
10	0064 - Maldah (Old)	112	24	64	24	11
11	0065 - English Bazar	108	14	62	32	20
12	0066 - Manikchak	72	5	37	30	21
13	0067 - Kaliachak-I	49	3	18	27	16
14	0068 - Kaliachak-II	40	1	17	22	14
15	0069 - Kaliachak-III	65	7	27	31	20
Total :		1614	262	848	501	282

Appendix IC - Village Directory
Villages with different sources of Drinking Water facilities available

District : Maldah (332)

Sr. No.	Name of C.D. Block	Number of villages with different sources of drinking water facilities available				
		Only tap (treated/ untreated)	Only well (covered / uncovered)	Only tubewell /borewell	Only handpump	More than one source only from tap, well, tubewell, hand pump
1	2	3	4	5	6	7
1	0055 - Harischandrapur-I	0	0	16	43	43
2	0056 - Harischandrapur-II	0	0	0	60	12
3	0057 - Chanchal-I	0	0	15	17	65
4	0058 - Chanchal-II	0	1	8	44	35
5	0059 - Ratua-I	0	0	0	34	58
6	0060 - Ratua-II	0	0	2	9	37
7	0061 - Gazole	0	39	0	20	225
8	0062 - Bamangola	0	1	0	2	138
9	0063 - Habibpur	0	17	1	29	180
10	0064 - Maldah (Old)	0	0	12	5	95
11	0065 - English Bazar	0	1	15	19	64
12	0066 - Manikchak	2	0	1	16	51
13	0067 - Kaliachak-I	0	0	4	3	40
14	0068 - Kaliachak-II	0	0	0	7	32
15	0069 - Kaliachak-III	0	0	5	9	50
Total :		2	59	79	317	1125

Appendix II- Village Directory

Villages with 5000 and above population which do not have one or more amenities available

District : Maldah (332)

Sr. No.	Name of C.D. Block	Name of village	Location code number	Population	Amenities not available (indicate N.A. where amenity not available)						
					Senior secondary school	College	Primary health sub centre	Tap drinking water	Bus facility	Approach by pucca road	Banks
1	2	3	4	5	6	7	8	9	10	11	12
1	0055 - Harischandrapur-I	Uttar Rampur	312000	5575	N.A.	N.A.	Available	Available	N.A.	N.A.	N.A.
2	0055 - Harischandrapur-I	Rangaipur	312049	6002	N.A.	N.A.	Available	N.A.	Available	Available	N.A.
3	0055 - Harischandrapur-I	Dakshin Harishchandrapur	312053	5365	N.A.	N.A.	N.A.	N.A.	N.A.	Available	N.A.
4	0055 - Harischandrapur-I	Uttar Harishchandrapur	312054	15443	Available	N.A.	N.A.	Available	Available	Available	Available
5	0055 - Harischandrapur-I	Dakshin Mahendrapur	312061	5571	N.A.	N.A.	Available	N.A.	Available	N.A.	N.A.
6	0056 - Harischandrapur-II	Mali Pakar	312079	8807	N.A.	N.A.	Available	N.A.	N.A.	Available	N.A.
7	0056 - Harischandrapur-II	Daulatpur	312080	9565	Available	N.A.	N.A.	N.A.	N.A.	Available	N.A.
8	0056 - Harischandrapur-II	Khanta	312096	5360	N.A.	N.A.	N.A.	N.A.	N.A.	N.A.	N.A.
9	0056 - Harischandrapur-II	Datian	312104	9102	N.A.	N.A.	Available	N.A.	N.A.	N.A.	N.A.
10	0056 - Harischandrapur-II	Uttar Kumedpur	312107	6006	N.A.	N.A.	N.A.	N.A.	N.A.	Available	N.A.
11	0056 - Harischandrapur-II	Talgram	312108	5285	N.A.	N.A.	Available	N.A.	N.A.	Available	N.A.
12	0056 - Harischandrapur-II	Talbha Kuria	312118	8431	N.A.	N.A.	Available	N.A.	N.A.	Available	N.A.
13	0056 - Harischandrapur-II	Khopakati	312123	6003	N.A.	N.A.	Available	N.A.	N.A.	Available	N.A.
14	0056 - Harischandrapur-II	Daulat Nagar	312126	13235	Available	N.A.	N.A.	N.A.	Available	Available	N.A.
15	0056 - Harischandrapur-II	Mihaghat	312127	6080	N.A.	N.A.	Available	N.A.	N.A.	Available	Available
16	0056 - Harischandrapur-II	Belshur	312128	6570	Available	N.A.	Available	N.A.	N.A.	Available	N.A.
17	0056 - Harischandrapur-II	Malior	312129	8941	Available	N.A.	Available	N.A.	N.A.	Available	N.A.
18	0056 - Harischandrapur-II	Talashur	312130	10680	N.A.	N.A.	Available	N.A.	N.A.	Available	N.A.
19	0056 - Harischandrapur-II	Talbangrua	312134	8235	Available	N.A.	Available	N.A.	N.A.	Available	N.A.
20	0056 - Harischandrapur-II	Talgachhi	312136	7829	N.A.	N.A.	Available	N.A.	N.A.	N.A.	N.A.
21	0056 - Harischandrapur-II	Jagannathpur	312137	7310	Available	N.A.	Available	N.A.	N.A.	N.A.	N.A.
22	0056 - Harischandrapur-II	Fatepur	312138	10423	N.A.	N.A.	Available	Available	Available	Available	N.A.
23	0056 - Harischandrapur-II	Bhaluka	312140	8076	N.A.	N.A.	Available	Available	Available	Available	N.A.
24	0056 - Harischandrapur-II	Kariali	312142	5467	N.A.	N.A.	Available	Available	Available	Available	N.A.
25	0056 - Harischandrapur-II	Mohanpur	312144	5963	N.A.	N.A.	N.A.	Available	N.A.	Available	N.A.
26	0057 - Chanchal-I	Nabagram	312203	7170	N.A.	N.A.	N.A.	N.A.	N.A.	N.A.	N.A.
27	0057 - Chanchal-I	Hatinda	312208	6177	N.A.	N.A.	N.A.	Available	Available	Available	N.A.
28	0057 - Chanchal-I	Singia	312211	12003	Available	N.A.	Available	Available	Available	Available	Available
29	0057 - Chanchal-I	Kaligram	312222	8897	Available	N.A.	Available	Available	Available	Available	Available
30	0058 - Chanchal-II	Elangi	312268	5704	N.A.	N.A.	Available	N.A.	N.A.	N.A.	N.A.
31	0058 - Chanchal-II	Laliabari	312270	8843	Available	N.A.	N.A.	N.A.	N.A.	N.A.	N.A.
32	0058 - Chanchal-II	Kashimpur	312276	10069	N.A.	N.A.	Available	Available	N.A.	N.A.	N.A.

33	0058 - Chanchal-II	Kandaran	312280	5634	N.A.	N.A.	Available	Available	N.A.	Available	N.A.
34	0058 - Chanchal-II	Damaipur	312289	6161	N.A.	N.A.	Available	N.A.	N.A.	Available	N.A.
35	0058 - Chanchal-II	Hazaratpur	312329	9248	Available	N.A.	Available	N.A.	N.A.	N.A.	Available
36	0058 - Chanchal-II	Jalaipur	312330	5600	Available	N.A.	Available	N.A.	N.A.	Available	N.A.
37	0058 - Chanchal-II	Goalpara	312334	5711	Available	N.A.	Available	N.A.	N.A.	Available	N.A.
38	0058 - Chanchal-II	Khanpur	312335	6920	N.A.	N.A.	Available	N.A.	N.A.	Available	N.A.
39	0059 - Ratua-I	Gadai Maharajpur	312338	15023	Available	N.A.	N.A.	N.A.	N.A.	N.A.	Available
40	0059 - Ratua-I	Kamalpur	312340	6802	N.A.	N.A.	N.A.	N.A.	N.A.	N.A.	N.A.
41	0059 - Ratua-I	Maniknagar	312341	8877	N.A.	N.A.	N.A.	N.A.	N.A.	N.A.	N.A.
42	0059 - Ratua-I	Balupur	312350	10808	N.A.	N.A.	Available	Available	Available	Available	Available
43	0059 - Ratua-I	Durgapur	312351	5366	N.A.	N.A.	Available	Available	Available	Available	N.A.
44	0059 - Ratua-I	Ratua	312371	5498	Available	N.A.	N.A.	Available	Available	N.A.	N.A.
45	0059 - Ratua-I	Rukundipur	312372	7260	Available	N.A.	Available	Available	N.A.	Available	N.A.
46	0059 - Ratua-I	Bhado	312384	17190	Available	N.A.	Available	N.A.	Available	Available	N.A.
47	0059 - Ratua-I	Kankot	312387	6491	N.A.	N.A.	N.A.	N.A.	N.A.	N.A.	N.A.
48	0059 - Ratua-I	Parakaram	312396	6386	N.A.	N.A.	Available	N.A.	N.A.	N.A.	N.A.
49	0059 - Ratua-I	Okhra Chandpara	312401	5196	N.A.	N.A.	Available	N.A.	N.A.	N.A.	N.A.
50	0059 - Ratua-I	Chhabilpara	312402	6479	N.A.	N.A.	Available	Available	N.A.	N.A.	N.A.
51	0059 - Ratua-I	Andhirampara	312405	5041	Available	N.A.	Available	Available	Available	Available	Available
52	0059 - Ratua-I	Bijrabhita	312410	5513	Available	N.A.	N.A.	N.A.	N.A.	N.A.	N.A.
53	0059 - Ratua-I	Santapur	312412	5322	N.A.	N.A.	Available	N.A.	N.A.	N.A.	N.A.
54	0059 - Ratua-I	Sahapur	312431	5005	N.A.	N.A.	Available	Available	N.A.	Available	N.A.
55	0060 - Ratua-II	Magurakhod	312448	5844	N.A.	N.A.	N.A.	N.A.	N.A.	Available	N.A.
56	0060 - Ratua-II	Barail	312449	7031	N.A.	N.A.	Available	N.A.	N.A.	Available	N.A.
57	0060 - Ratua-II	Sambalpur	312450	9250	Available	N.A.	Available	N.A.	N.A.	Available	Available
58	0060 - Ratua-II	Kumarganj	312451	6131	N.A.	N.A.	Available	N.A.	N.A.	Available	Available
59	0060 - Ratua-II	Raninagar	312453	6422	Available	N.A.	Available	N.A.	N.A.	N.A.	N.A.
60	0060 - Ratua-II	Maharajpur	312454	8978	Available	N.A.	Available	N.A.	N.A.	N.A.	N.A.
61	0060 - Ratua-II	Rajapur	312455	6143	N.A.	N.A.	Available	N.A.	N.A.	Available	N.A.
62	0060 - Ratua-II	Shibnagar	312460	8298	Available	N.A.	Available	N.A.	N.A.	Available	Available
63	0060 - Ratua-II	Kadamtai	312461	6323	N.A.	N.A.	Available	N.A.	N.A.	Available	N.A.
64	0060 - Ratua-II	Nijgan Paranpur	312463	8523	Available	N.A.	Available	Available	Available	Available	N.A.
65	0060 - Ratua-II	Chandpur	312464	6183	N.A.	N.A.	Available	N.A.	N.A.	Available	N.A.
66	0060 - Ratua-II	Naoda	312467	5017	Available	N.A.	Available	Available	Available	Available	Available
67	0060 - Ratua-II	Sultanpur	312475	6778	N.A.	N.A.	Available	N.A.	Available	N.A.	N.A.
68	0060 - Ratua-II	Koklamari	312477	5923	Available	N.A.	N.A.	N.A.	N.A.	Available	N.A.
69	0060 - Ratua-II	Pukhuria	312482	22550	Available	N.A.	Available	Available	Available	Available	Available
70	0060 - Ratua-II	Nasipur	312483	6404	Available	N.A.	Available	Available	N.A.	Available	N.A.
71	0060 - Ratua-II	Satmara	312488	5224	N.A.	N.A.	Available	N.A.	Available	Available	N.A.
72	0061 - Gazole	Rajaram Chak	312499	5379	Available	N.A.	Available	N.A.	N.A.	Available	N.A.
73	0061 - Gazole	Arazi Deharul	312510	5934	N.A.	N.A.	Available	N.A.	N.A.	Available	N.A.
74	0061 - Gazole	Bahirgachhi	312513	8014	N.A.	N.A.	Available	N.A.	N.A.	Available	N.A.
75	0061 - Gazole	Kutub Sahar	312521	6807	N.A.	N.A.	Available	N.A.	N.A.	Available	Available
76	0061 - Gazole	Mishipur	312523	5105	N.A.	N.A.	Available	N.A.	N.A.	Available	N.A.
77	0061 - Gazole	Adina	312528	6581	N.A.	N.A.	Available	Available	Available	Available	N.A.
78	0061 - Gazole	Bade Mayna	312604	6452	N.A.	N.A.	Available	N.A.	Available	Available	N.A.
79	0063 - Habibpur	Dalla	312978	7177	Available	N.A.	N.A.	N.A.	N.A.	Available	Available
80	0063 - Habibpur	Ganramari	313170	5636	Available	N.A.	N.A.	Available	Available	Available	Available
81	0064 – Maldah (Old)	Mahish Bathani	313234	5433	N.A.	N.A.	N.A.	Available	N.A.	N.A.	N.A.
82	0064 – Maldah (Old)	Kaluari	313297	7024	Available	N.A.	N.A.	N.A.	N.A.	N.A.	N.A.
83	0064 – Maldah (Old)	Mabarakpur	313329	9842	Available	N.A.	Available	N.A.	Available	Available	Available
84	0064 – Maldah (Old)	Muchia	313330	5241	Available	N.A.	Available	N.A.	Available	Available	N.A.
85	0065 – English Bazar	Uttar Chandipur	313334	8807	N.A.	N.A.	Available	Available	Available	Available	Available
86	0065 – English Bazar	Bhabanipur	313336	11930	Available	N.A.	Available	Available	N.A.	Available	N.A.
87	0065 – English Bazar	Khaskol Chandipur	313337	9752	N.A.	N.A.	Available	Available	N.A.	Available	N.A.

88	0065 – English Bazar	Sattari	313343	10538	Available	N.A.	Available	Available	Available	Available	Available
89	0065 – English Bazar	Atgama	313349	7247	N.A.	N.A.	Available	Available	Available	Available	N.A.
90	0065 – English Bazar	Niamatpur	313355	11089	Available	Available	Available	Available	Available	Available	N.A.
91	0065 – English Bazar	Phulbaria	313356	5097	Available	Available	N.A.	Available	N.A.	N.A.	N.A.
92	0065 – English Bazar	Nagharia	313357	6408	Available	N.A.	Available	Available	N.A.	Available	N.A.
93	0065 – English Bazar	Lakshmihat	313358	5543	N.A.	N.A.	Available	N.A.	N.A.	N.A.	N.A.
94	0065 – English Bazar	Jot Basanta	313378	11438	N.A.	N.A.	Available	N.A.	Available	N.A.	N.A.
95	0065 – English Bazar	Madapur	313397	7962	N.A.	N.A.	N.A.	N.A.	N.A.	N.A.	N.A.
96	0065 – English Bazar	Uttar Jadupur	313408	5911	N.A.	N.A.	Available	N.A.	N.A.	N.A.	Available
97	0065 – English Bazar	Dakshin Jadupur	313409	5623	N.A.	N.A.	N.A.	N.A.	Available	N.A.	N.A.
98	0065 – English Bazar	Mahadipur	313454	8638	Available	N.A.	Available	N.A.	Available	Available	Available
99	0066 - Manikchak	Uttar Chandipur	313471	10549	N.A.	N.A.	Available	Available	N.A.	N.A.	N.A.
100	0066 - Manikchak	Chandipurmal	313472	6799	N.A.	N.A.	N.A.	N.A.	N.A.	N.A.	N.A.
101	0066 - Manikchak	Paschim Chandipur	313473	9522	Available	N.A.	Available	Available	N.A.	N.A.	N.A.
102	0066 - Manikchak	Harachandapur	313474	8191	N.A.	N.A.	N.A.	Available	N.A.	N.A.	N.A.
103	0066 - Manikchak	Naobarar Jaigir	313475	6632	N.A.	N.A.	N.A.	N.A.	N.A.	N.A.	N.A.
104	0066 - Manikchak	Dakshin Chandipur	313486	5804	N.A.	N.A.	N.A.	N.A.	N.A.	N.A.	Available
105	0066 - Manikchak	Paschim Narayanpur	313488	5542	N.A.	N.A.	N.A.	N.A.	N.A.	Available	N.A.
106	0066 - Manikchak	Ugritola	313490	7088	Available	N.A.	N.A.	Available	Available	Available	Available
107	0066 - Manikchak	Kamalpur	313492	6519	N.A.	N.A.	Available	Available	Available	Available	N.A.
108	0066 - Manikchak	Mathurapur	313493	12755	Available	N.A.	N.A.	Available	Available	Available	Available
109	0066 - Manikchak	Chandipur	313497	16017	Available	N.A.	N.A.	Available	N.A.	N.A.	Available
110	0066 - Manikchak	Nurpur	313507	14066	Available	N.A.	Available	Available	Available	Available	Available
111	0066 - Manikchak	Nawada	313530	7516	N.A.	N.A.	N.A.	Available	N.A.	Available	N.A.
112	0066 - Manikchak	Enayetpur	313531	14729	Available	N.A.	Available	Available	Available	Available	Available
113	0066 - Manikchak	Purbba Saidpur	313539	6883	N.A.	N.A.	Available	Available	N.A.	Available	N.A.
114	0066 - Manikchak	Chauki Mirdadpur	313546	8493	N.A.	N.A.	Available	Available	Available	Available	Available
115	0066 - Manikchak	Khanpur	313548	7463	N.A.	N.A.	Available	N.A.	N.A.	N.A.	N.A.
116	0066 - Manikchak	Gopalpur	313557	9867	N.A.	N.A.	Available	N.A.	N.A.	N.A.	N.A.
117	0067 - Kaliachak-I	Sultanganj (P)	313558	21149	Available	Available	N.A.	Available	Available	Available	N.A.
118	0067 - Kaliachak-I	Khas Chandpur	313561	9629	N.A.	N.A.	Available	Available	N.A.	Available	Available
119	0067 - Kaliachak-I	Maheshpur	313562	12250	Available	N.A.	Available	Available	Available	Available	Available
120	0067 - Kaliachak-I	Khaltipur	313563	6881	N.A.	N.A.	Available	Available	N.A.	N.A.	N.A.
121	0067 - Kaliachak-I	Bahadurpur	313564	7753	Available	N.A.	N.A.	N.A.	N.A.	N.A.	N.A.
122	0067 - Kaliachak-I	Alinagar	313570	9289	N.A.	N.A.	N.A.	N.A.	N.A.	Available	N.A.
123	0067 - Kaliachak-I	Nabinagar	313571	8259	Available	N.A.	Available	N.A.	N.A.	Available	N.A.
124	0067 - Kaliachak-I	Dalugram	313574	7846	N.A.	N.A.	N.A.	Available	N.A.	Available	N.A.
125	0067 - Kaliachak-I	Bakharpur	313576	12148	N.A.	N.A.	Available	Available	N.A.	Available	N.A.
126	0067 - Kaliachak-I	Masimpur	313578	9279	N.A.	N.A.	Available	Available	N.A.	Available	N.A.
127	0067 - Kaliachak-I	Gayesbari	313579	9745	N.A.	N.A.	Available	Available	N.A.	Available	N.A.
128	0067 - Kaliachak-I	Jagadishpur	313583	5581	N.A.	N.A.	Available	N.A.	N.A.	N.A.	N.A.
129	0067 - Kaliachak-I	Uttar Dariapur	313585	11813	Available	N.A.	Available	Available	Available	N.A.	N.A.
130	0067 - Kaliachak-I	Azimpur	313586	11548	N.A.	N.A.	N.A.	Available	Available	N.A.	N.A.
131	0067 - Kaliachak-I	Serpur	313589	12838	Available	N.A.	N.A.	Available	N.A.	Available	N.A.
132	0067 - Kaliachak-I	Selimpur	313603	6315	N.A.	N.A.	Available	Available	N.A.	Available	N.A.
133	0067 - Kaliachak-I	Dakshin Raypur	313609	6442	N.A.	N.A.	N.A.	Available	Available	Available	Available
134	0067 - Kaliachak-I	Dakshin Lakshmiipur	313610	12732	N.A.	N.A.	Available	Available	N.A.	Available	N.A.
135	0067 - Kaliachak-I	Majumpur	313611	8158	Available	N.A.	N.A.	Available	N.A.	Available	Available

136	0067 - Kaliachak-I	Kadamtala	313612	5781	Available	N.A.	N.A.	Available	N.A.	N.A.	N.A.
137	0068 - Kaliachak-II	Panchanandapur	313628	26358	Available	N.A.	N.A.	Available	Available	N.A.	N.A.
138	0068 - Kaliachak-II	Hamidpur	313632	7954	N.A.	N.A.	N.A.	Available	N.A.	N.A.	N.A.
139	0068 - Kaliachak-II	Nayagram	313646	8109	N.A.	N.A.	N.A.	Available	N.A.	Available	Available
140	0068 - Kaliachak-II	Uttar Lakshmipur	313648	17085	Available	N.A.	N.A.	Available	N.A.	N.A.	Available
141	0068 - Kaliachak-II	Bishnuprosad	313649	5503	Available	N.A.	N.A.	Available	Available	N.A.	Available
142	0068 - Kaliachak-II	Mabarakpur	313656	7680	N.A.	N.A.	N.A.	Available	N.A.	N.A.	N.A.
143	0068 - Kaliachak-II	Jot Ananta	313657	11473	Available	N.A.	N.A.	Available	Available	N.A.	Available
144	0068 - Kaliachak-II	Sadipur	313658	7048	N.A.	N.A.	N.A.	Available	Available	N.A.	N.A.
145	0068 - Kaliachak-II	Jot Gopalkagmari	313661	14307	N.A.	Available	Available	Available	Available	N.A.	N.A.
146	0068 - Kaliachak-II	Gangaprasad	313666	7037	N.A.	N.A.	Available	Available	N.A.	N.A.	N.A.
147	0068 - Kaliachak-II	Tap Protappur	313675	7558	N.A.	N.A.	N.A.	N.A.	N.A.	N.A.	N.A.
148	0068 - Kaliachak-II	Mathabari	313678	9884	Available	N.A.	Available	Available	N.A.	N.A.	N.A.
149	0068 - Kaliachak-II	Purbba Hosenabad	313679	7460	N.A.	N.A.	N.A.	N.A.	N.A.	N.A.	N.A.
150	0068 - Kaliachak-II	Dakshin Debipur	313683	6334	Available	N.A.	Available	N.A.	N.A.	N.A.	N.A.
151	0069 - Kaliachak-III	Sultanganj (P)	313558	28723	Available	N.A.	N.A.	Available	Available	Available	N.A.
152	0069 - Kaliachak-III	Chari Anantapur	313692	21833	N.A.	N.A.	Available	Available	Available	Available	N.A.
153	0069 - Kaliachak-III	Sahabazpur	313700	13975	Available	N.A.	Available	Available	Available	Available	N.A.
154	0069 - Kaliachak-III	Golapganj	313701	15371	Available	N.A.	N.A.	Available	Available	Available	Available
155	0069 - Kaliachak-III	Baishnabnagar	313716	15695	Available	N.A.	Available	Available	Available	Available	N.A.
156	0069 - Kaliachak-III	Palgachhi	313718	8303	N.A.	N.A.	Available	N.A.	N.A.	N.A.	N.A.
157	0069 - Kaliachak-III	Chak Seherdi	313720	7850	N.A.	N.A.	Available	Available	N.A.	Available	N.A.
158	0069 - Kaliachak-III	Dariapur	313721	6249	Available	N.A.	N.A.	Available	Available	Available	N.A.
159	0069 - Kaliachak-III	Chak Bahadurpur	313722	6628	N.A.	N.A.	Available	Available	N.A.	N.A.	N.A.
160	0069 - Kaliachak-III	Suzapur Mandai	313723	8807	Available	N.A.	N.A.	Available	N.A.	Available	N.A.
161	0069 - Kaliachak-III	Chain Para	313724	7570	N.A.	N.A.	N.A.	Available	N.A.	N.A.	N.A.
162	0069 - Kaliachak-III	Jayenpur	313725	7538	Available	N.A.	N.A.	Available	N.A.	N.A.	Available
163	0069 - Kaliachak-III	Deonapur	313730	12381	N.A.	N.A.	Available	Available	N.A.	N.A.	N.A.
164	0069 - Kaliachak-III	Sabdulpur	313731	8970	N.A.	N.A.	Available	Available	N.A.	Available	N.A.
165	0069 - Kaliachak-III	Nandalalpur	313737	6441	N.A.	N.A.	Available	Available	Available	Available	N.A.
166	0069 - Kaliachak-III	Bhagabanpur	313739	17397	Available	N.A.	Available	Available	Available	Available	Available
167	0069 - Kaliachak-III	Bedrabad	313743	15123	Available	N.A.	Available	Available	N.A.	Available	N.A.
168	0069 - Kaliachak-III	Par Deonapur	313748	16856	Available	N.A.	N.A.	N.A.	N.A.	N.A.	N.A.

Appendix III - Village Directory
Land Utilization data in respect of Census Towns

District : Maldah (332)

Data Not Available

Appendix IV - Village Directory

C.D. Block wise list of Inhabited Villages where no amenity other than drinking water facility is available

District : Maldah (332)

Data Not Available

Appendix V- Village Directory

Summary showing number of Villages not having Scheduled Castes population

District : Maldah (332)

Sr. No.	Name of C.D. Block	Total villages	Uninhabited villages	Inhabited villages	Number of inhabited villages having no Scheduled Castes population
1	2	3	4	5	6
1	0055 - Harischandrapur-I	105	1	104	17
2	0056 - Harischandrapur-II	74	1	73	15
3	0057 - Chanchal-I	100	2	98	19
4	0058 - Chanchal-II	92	2	90	26
5	0059 - Ratua-I	101	6	95	29
6	0060 - Ratua-II	51	3	48	11
7	0061 - Gazole	291	5	286	27
8	0062 - Bamangola	142	1	141	6
9	0063 - Habibpur	287	54	233	30
10	0064 - Maldah (Old)	115	3	112	12
11	0065 - English Bazar	132	24	108	21
12	0066 - Manikchak	89	17	72	7
13	0067 - Kaliachak-I	55	6	49	20
14	0068 - Kaliachak-II	65	25	40	11
15	0069 - Kaliachak-III	73	8	65	6
Total :		1772	158	1614	257

Appendix VI - Village Directory

Summary showing number of Villages not having Scheduled Tribes population

District : Maldah (332)

Sr. No.	Name of C.D. Block	Total villages	Uninhabited villages	Inhabited villages	Number of inhabited villages having no Scheduled Tribes population
1	2	3	4	5	6
1	0055 - Harischandrapur-I	105	1	104	62
2	0056 - Harischandrapur-II	74	1	73	33
3	0057 - Chanchal-I	100	2	98	74
4	0058 - Chanchal-II	92	2	90	46
5	0059 - Ratua-I	101	6	95	49
6	0060 - Ratua-II	51	3	48	25
7	0061 - Gazole	291	5	286	21
8	0062 - Bamangola	142	1	141	5
9	0063 - Habibpur	287	54	233	12
10	0064 - Maldah (Old)	115	3	112	22
11	0065 - English Bazar	132	24	108	54
12	0066 - Manikchak	89	17	72	35
13	0067 - Kaliachak-I	55	6	49	35
14	0068 - Kaliachak-II	65	25	40	27
15	0069 - Kaliachak-III	73	8	65	24
Total :		1772	158	1614	524

Appendix VIIA - Village Directory
List of Villages according to the proportion of the Scheduled Castes Population
to the Total Population by ranges

District :Maldah (332)

A - Scheduled Castes		
Range of Scheduled Castes population (Percentages)	Location code number	Name of village
1	2	3
CD Block: Harischandrapur – I(0055)		
Nil	311967	Dakol
Nil	311972	Garra
Nil	311988	Kotal
Nil	311989	Ranipura
Nil	311994	Dangi Mahendrapur
Nil	311995	Bighor
Nil	312001	Nandibati
Nil	312003	Dhuripara
Nil	312010	Panchla
Nil	312012	Uttar Gauripur
Nil	312013	Mahadebpur
Nil	312016	Chandipur
Nil	312030	Niar
Nil	312032	Tengriapara
Nil	312034	Karpurganj
Nil	312035	Darakandi
Nil	312036	Khurial
Less than 5	311986	Lakshampur
Less than 5	311991	Janamdol
Less than 5	312015	Saldaha
Less than 5	312049	Rangaipur
Less than 5	312050	Santoshpur
Less than 5	312058	Purba Rarial
Less than 5	312066	Gangnadia
Less than 5	312069	Narayanpur
5 - 10	311966	Bijhat
5 - 10	311971	Wari
5 - 10	311979	Ramshimul
5 - 10	311990	Rashidabad
5 - 10	312002	Simulia
5 - 10	312014	Dighua
5 - 10	312017	Srichandrapur
5 - 10	312020	Salalpur
5 - 10	312022	Paro
5 - 10	312039	Khokhra
5 - 10	312052	Mungol
5 - 10	312053	Dakshin Harishchandrapur
5 - 10	312057	Kharangapur Jabra
5 - 10	312064	Bangrua
5 - 10	312065	Bhabanipur
11 - 20	311969	Bhagabanpur
11 - 20	311970	Bahar
11 - 20	311975	Bhatol
11 - 20	311992	Bhaktipur
11 - 20	311993	Pema
11 - 20	311999	Uttar Mukundapur
11 - 20	312009	Chayenpur
11 - 20	312021	Shaktal
11 - 20	312023	Jhikadanga
11 - 20	312024	Bhagbarol
11 - 20	312026	Kismatbarol
11 - 20	312027	Angarmani
11 - 20	312037	Konar
11 - 20	312040	Bhingol
11 - 20	312041	Isadpur
11 - 20	312061	Dakshin Mahendrapur
11 - 20	312062	Dakshin Rampur
21 - 30	311968	Rajol
21 - 30	311987	Kapaichandi
21 - 30	311996	Bishanpur
21 - 30	311998	Kusidha
21 - 30	312005	Chaupaldanga
21 - 30	312018	Kamarta
21 - 30	312031	Mabarakpur

21 - 30	312038	Lakshmanpur
21 - 30	312047	Chapdaha
21 - 30	312056	Nazirpur
21 - 30	312059	Paschim Rarial
21 - 30	312070	Janaki Nagar
31 - 40	311973	Madhaipur
31 - 40	312011	Lahad
31 - 40	312042	Kanua Bhabanipur
31 - 40	312051	Nabagram
31 - 40	312055	Gangor
31 - 40	312060	Haranathpur
41 - 50	311997	Daula
41 - 50	312006	Parashtola
41 - 50	312046	Bairat
41 - 50	312054	Uttar Harishchandrapur
41 - 50	312068	Dakshin Ramnagar
51 - 75	311974	Kharampur
51 - 75	311980	Kailpara
51 - 75	311981	Bhelabari
51 - 75	312000	Uttar Rampur
51 - 75	312004	Barui
51 - 75	312019	Tulsihata
51 - 75	312028	Kahatta
51 - 75	312029	Pirojpur
51 - 75	312033	Bashatpur
51 - 75	312048	Khejbari
51 - 75	312063	Bansaria
76 and above	311976	Dumarkola
76 and above	311977	Gochia
76 and above	311978	Kasturia
76 and above	311982	Nasirpur
76 and above	311983	Arazi Jaynagar
76 and above	311984	Kutubpur
76 and above	311985	Jaynagar
76 and above	312007	Gohila
76 and above	312008	Uttar Ramnagar
76 and above	312043	Gopalpur
76 and above	312044	Baradangi
76 and above	312045	Uttar Chitholia
76 and above	312067	Pipla Kasimpur

CD Block: Harischandrapur – II(0056)

Nil	312071	Jay Rampur
Nil	312072	Ilam Milik
Nil	312073	Ilam
Nil	312074	Maslandapur
Nil	312076	Uttar Bejpura
Nil	312098	Chonch Para
Nil	312101	Raghabpur
Nil	312102	Bashat Dhanipara
Nil	312103	Sahapur
Nil	312114	Sikatani
Nil	312119	Sikatani Inlis
Nil	312122	Digri Inlis
Nil	312131	Jalalpur
Nil	312135	Bhairabpur
Nil	312141	Degun
Less than 5	312077	Latasi
Less than 5	312079	Mali Pakar
Less than 5	312083	Chithalia
Less than 5	312085	Hulaspur
Less than 5	312093	Sultan Nagar
Less than 5	312099	Tetia
Less than 5	312104	Datian
Less than 5	312108	Talgram
Less than 5	312113	Sadlichak
Less than 5	312116	Surjyapura Tengurpura
Less than 5	312120	Bhuna
Less than 5	312123	Khopakati
Less than 5	312129	Malior
Less than 5	312132	Dakshin Gouripur
Less than 5	312134	Talbangrua
Less than 5	312136	Talgachhi
Less than 5	312137	Jagannathpur

Less than 5	312144	Mohanpur
5 - 10	312078	Gaushpur
5 - 10	312082	Bansdol
5 - 10	312105	Putia
5 - 10	312107	Uttar Kumedpur
5 - 10	312110	Betahal
5 - 10	312115	Basudebpur
5 - 10	312128	Belshur
11 - 20	312080	Daulatpur
11 - 20	312086	Manoharpur
11 - 20	312096	Khanta
11 - 20	312118	Talbha Kuria
11 - 20	312127	Mihaghat
11 - 20	312130	Talashur
11 - 20	312138	Fatepur
11 - 20	312143	Mashaldaha
21 - 30	312075	Bejpura
21 - 30	312084	Chhatrak
21 - 30	312089	Sayra
21 - 30	312090	Kushol
21 - 30	312092	Dahara
21 - 30	312094	Darol
21 - 30	312097	Samukha
21 - 30	312100	Arjuna
21 - 30	312121	Nawapara
21 - 30	312125	Dakshin Bhakuria
21 - 30	312126	Daulat Nagar
21 - 30	312140	Bhaluka
21 - 30	312142	Kariali
31 - 40	312088	Sharanpur
31 - 40	312095	Dakshin Mukundapur
31 - 40	312106	Kankania
31 - 40	312109	Hariharpur
31 - 40	312111	Sahara Bahara
31 - 40	312124	Uttar Bhakuria
31 - 40	312139	Parbhaluka
41 - 50	312087	Bildaha
51 - 75	312081	Dubol
51 - 75	312091	Chaksatan
51 - 75	312112	Maharapara
76 and above	312133	Hardam Nagar

CD Block: Chanchal – I(0057)

Nil	312162	Pirozabad
Nil	312169	Rayghata
Nil	312170	Sankola
Nil	312172	Harian
Nil	312175	Nayanpur
Nil	312177	Ranapur
Nil	312181	Bagunja
Nil	312183	Chandipur
Nil	312193	Panchrekha
Nil	312194	Dighi
Nil	312195	Basilhat
Nil	312196	Gobindapur
Nil	312216	Matipur
Nil	312217	Jakarpur
Nil	312229	Shibpur
Nil	312237	Parashurampur
Nil	312238	Narasinhapur
Nil	312239	Balakat
Nil	312241	Gagra
Less than 5	312146	Nonator
Less than 5	312155	Gauria
Less than 5	312160	Paikpara
Less than 5	312161	Nadisik
Less than 5	312163	Ismailpur
Less than 5	312164	Haripur
Less than 5	312165	Khadiarpur
Less than 5	312174	Ratot
Less than 5	312176	Ramdebpur
Less than 5	312178	Jot Chandi
Less than 5	312179	Purbba Bhagabanpur
Less than 5	312180	Serbabar Balarampur

Less than 5	312182	Naikanda
Less than 5	312184	Bheba Kaliganj
Less than 5	312190	Kobaia
Less than 5	312192	Kharba Gopalpur
Less than 5	312199	Khosalpur
Less than 5	312200	Arbara
Less than 5	312204	Balidanga
Less than 5	312206	Asrail
Less than 5	312210	Khelanpur
Less than 5	312214	Sanjib
Less than 5	312215	Birasthali
Less than 5	312231	Jamgachhi
Less than 5	312236	Khanpur Hulaspur
5 - 10	312147	Mallik Para
5 - 10	312148	Nikhral
5 - 10	312157	Bagjana
5 - 10	312166	Ashwinpur
5 - 10	312171	Dhanjana
5 - 10	312185	Tarapur
5 - 10	312191	Islampur
5 - 10	312203	Nabagram
5 - 10	312219	Rajapur
5 - 10	312227	Sitalpur Dilalpur
5 - 10	312232	Daudpur
5 - 10	312233	Rampur Bhimpur
5 - 10	312235	Mathurapur
11 - 20	312145	Swarupganj
11 - 20	312150	Sadhuhat
11 - 20	312156	Uttar Basantapur
11 - 20	312158	Khurial
11 - 20	312186	Shaktihar
11 - 20	312187	Kharba
11 - 20	312198	Sahabajpur
11 - 20	312201	Bibijhuti
11 - 20	312202	Bhagabatipur
11 - 20	312205	Mahabbatpur
11 - 20	312211	Singia
11 - 20	312212	Kanua
11 - 20	312213	Daksin Sahar
11 - 20	312222	Kaligram
11 - 20	312225	Dakshin Basantapur
11 - 20	312226	Matiharpur
11 - 20	312228	Balarampur Kaliapara
11 - 20	312234	Malcha
21 - 30	312149	Mahanandapur
21 - 30	312151	Paschim Bhagabanpur
21 - 30	312152	Naidha Kabulhat
21 - 30	312159	Sitalpur
21 - 30	312188	Ashapur
21 - 30	312197	Kendua
21 - 30	312208	Hatinda
21 - 30	312221	Bamua
21 - 30	312223	Bagchara
21 - 30	312243	Kusmai
21 - 30	312244	Jagannathpur
31 - 40	312153	Uttar Gopalpur
31 - 40	312168	Gauripur
31 - 40	312209	Shipur
31 - 40	312224	Domabir
31 - 40	312230	Baratar
31 - 40	312240	Rahimpur
31 - 40	312242	Bakipur
41 - 50	312154	Serpur
41 - 50	312207	Alihanda
51 - 75	312189	Srikrishnapur
51 - 75	312220	Paharpur
76 and above	312173	Daibhata

CD Block: Chanchal – II(0058)

Nil	312250	Elam
Nil	312258	Purba Latasi
Nil	312262	Sholabagha
Nil	312264	Anandaganj
Nil	312268	Elangi

Nil	312269	Sholmari
Nil	312277	Bijali
Nil	312281	Chaitanpati
Nil	312288	Gopalpur
Nil	312291	Durgapur
Nil	312293	Shimultala
Nil	312294	Batrishkola
Nil	312295	Dhunriban
Nil	312302	Anupnagar
Nil	312306	Mohanpur
Nil	312307	Krishnaganj
Nil	312314	Parani Nagar
Nil	312316	Lakshmipur
Nil	312322	Magra Marai
Nil	312323	Pratappur
Nil	312324	Janipur
Nil	312326	Ramkrishnapur
Nil	312327	Makarshui
Nil	312328	Dahuka
Nil	312331	Baharabad
Nil	312337	Madhaihat
Less than 5	312251	Gorakhpur
Less than 5	312253	Sadarpur
Less than 5	312259	Gourhanda Aladipur
Less than 5	312267	Ranghat
Less than 5	312270	Laliabari
Less than 5	312271	Aolagachhi Chaupukuria
Less than 5	312276	Kashimpur
Less than 5	312279	Chhidampur
Less than 5	312287	Gangadebi
Less than 5	312289	Damaipur
Less than 5	312290	Kaliganj
Less than 5	312297	Basudebpur
Less than 5	312301	Gaursanda
Less than 5	312304	Malatipur
Less than 5	312308	Mahammadpur
Less than 5	312310	Dakhin Rasulpur
Less than 5	312329	Hazaratpur
Less than 5	312330	Jalalpur
Less than 5	312333	Chandrapara
Less than 5	312334	Goalpara
Less than 5	312335	Khanpur
Less than 5	312336	Hosenpur
5 - 10	312248	Uttar Bhabanipur
5 - 10	312249	Rampur
5 - 10	312261	Enayatnagar
5 - 10	312265	Belungaon
5 - 10	312272	Dakshin Paranjpur
5 - 10	312285	Sambhunagar
5 - 10	312286	Chandua
5 - 10	312309	Bidyanandapur
5 - 10	312317	Jadupur
5 - 10	312318	Bhandaria
5 - 10	312325	Rampurujitpur
11 - 20	312246	Bhakri
11 - 20	312254	Boalia
11 - 20	312255	Suti
11 - 20	312266	Dakshin Bhabanipur
11 - 20	312273	Uttar Pranpur
11 - 20	312278	Shripur
11 - 20	312280	Kandaran
11 - 20	312284	Bangapal
11 - 20	312296	Beradangi
11 - 20	312298	Harishpara
11 - 20	312299	Kashipara
11 - 20	312300	Gobindapara
11 - 20	312303	Barno
11 - 20	312319	Kanaipur
11 - 20	312320	Chandipur Darmar
11 - 20	312321	Balarampur
21 - 30	312257	Dumro
21 - 30	312260	Gourhanda
21 - 30	312275	Kshempur
21 - 30	312282	Meghdumra

21 - 30	312292	Aladipur
21 - 30	312311	Lalganj
21 - 30	312313	Gahulapara
31 - 40	312256	Kapsia
31 - 40	312263	Jitarpur
31 - 40	312305	Mahadipur
41 - 50	312247	Uttar Rasulpur
41 - 50	312274	Choralmani
51 - 75	312312	Mirzadpur
51 - 75	312332	Ujitpur
76 and above	312283	Damanbhiti
CD Block: Ratua – I(0059)		
Nil	312374	Ghumania
Nil	312375	Nijgaon Faridpur
Nil	312377	Karbana
Nil	312378	Rampur
Nil	312380	Seharakol
Nil	312381	Harinkol
Nil	312382	Bahirkap
Nil	312383	Bangshipur
Nil	312387	Kankot
Nil	312388	Bampal Charkhi
Nil	312389	Chandi Prasad
Nil	312390	Naokaram
Nil	312391	Daudpur
Nil	312392	Jagannathpur
Nil	312393	Bishal Gokulpur
Nil	312394	Dotal
Nil	312395	Balia Binodpur
Nil	312400	Harekrishnapur
Nil	312409	Salabatpur
Nil	312411	Lakshmipur
Nil	312413	Gouripur
Nil	312414	Talparanpur
Nil	312416	Purba Radhanagar
Nil	312417	Baniabati
Nil	312418	Arazi Raghabbati
Nil	312419	Darbasini
Nil	312428	Faridpur
Nil	312429	Atgama Balarampur
Nil	312432	Balarampur Diara
Less than 5	312340	Kamalpur
Less than 5	312368	Kalutola
Less than 5	312376	Bhaluara
Less than 5	312379	Bihari
Less than 5	312384	Bhado
Less than 5	312385	Chandipur
Less than 5	312396	Parakaram
Less than 5	312401	Okhra Chandpara
Less than 5	312402	Chhabilpara
Less than 5	312403	Samshi
Less than 5	312404	Ratanpur
Less than 5	312405	Andhirampara
Less than 5	312410	Bjrabhita
Less than 5	312412	Santapur
Less than 5	312420	Dakshin Durgapur
Less than 5	312421	Shibrampur
Less than 5	312431	Sahapur
Less than 5	312434	Kasba
5 - 10	312347	Kotoali
5 - 10	312348	Sambalpur
5 - 10	312354	Kshidirganj
5 - 10	312356	Debipur
5 - 10	312357	Jannagar
5 - 10	312369	Asutola
5 - 10	312371	Ratua
5 - 10	312407	Mahespur
5 - 10	312415	Khanpur
5 - 10	312435	Jot Lachhmi
5 - 10	312436	Raghabbati
11 - 20	312338	Gadai Maharajpur
11 - 20	312343	Saha Nagar
11 - 20	312344	Udaypur

11 - 20	312352	Kasichak
11 - 20	312353	Balarampur
11 - 20	312355	Radha Nagar
11 - 20	312366	Arazi Haragobindapur
11 - 20	312367	Haragobindapur
11 - 20	312373	Mahadebpur
11 - 20	312397	Matiganj
11 - 20	312398	Gopalpur
11 - 20	312425	Baikunthapur
11 - 20	312426	Alpara
11 - 20	312430	Baharal
11 - 20	312437	Bakhra
11 - 20	312438	Gobindapur
21 - 30	312341	Maniknagar
21 - 30	312349	Bajitpur
21 - 30	312350	Balupur
21 - 30	312364	Mohanpur
21 - 30	312372	Rukundipur
21 - 30	312406	Gangarampara
31 - 40	312342	Ishwarpar
31 - 40	312351	Durgapur
31 - 40	312358	Terashia Debipur
31 - 40	312359	Nandanpur Gopalpur
31 - 40	312362	Shibpur
31 - 40	312365	Haripur Gopi
31 - 40	312370	Raghunathpur Kalekhan
31 - 40	312399	Amar Singhi
31 - 40	312408	Mahammadpur
41 - 50	312363	Narottampur
51 - 75	312360	Surjapur
51 - 75	312361	Bishnupur Lakshnipur
51 - 75	312427	Purbba Kamalpur
76 and above	312339	Paschim Ratanpur
76 and above	312433	Balarampur

CD Block: Ratua – II(0060)

Nil	312439	Shripur
Nil	312442	Sekhpur
Nil	312446	Gobindapur
Nil	312447	Harirampur
Nil	312452	Palashbona
Nil	312457	Elahabad
Nil	312458	Sultanganj
Nil	312462	Haripur
Nil	312465	Paranpur
Nil	312476	Paharpur
Nil	312486	Chauduar
Less than 5	312443	Laskarpur
Less than 5	312444	Magura
Less than 5	312448	Magurakhod
Less than 5	312450	Sambalpur
Less than 5	312451	Kumarganj
Less than 5	312453	Raninagar
Less than 5	312454	Maharajpur
Less than 5	312455	Rajapur
Less than 5	312456	Rangamatia
Less than 5	312460	Shibnagar
Less than 5	312461	Kadamtali
Less than 5	312468	Bishanpur
Less than 5	312469	Mirdadpur
Less than 5	312470	Nij Ganaraidanga
Less than 5	312475	Sultanpur
Less than 5	312484	Khailsana
Less than 5	312485	Ailpara
Less than 5	312488	Satmara
5 - 10	312449	Barail
5 - 10	312467	Naoda
5 - 10	312471	Pirpur
5 - 10	312474	Nesta
5 - 10	312477	Koklamari
5 - 10	312480	Lokhra
5 - 10	312482	Pukhuria
11 - 20	312441	Kheria
11 - 20	312463	Nijgan Paranpur

11 - 20	312464	Chandpur
11 - 20	312472	Simla
11 - 20	312478	Uttar Marichabishanpur
11 - 20	312481	Gobarjana
21 - 30	312440	Ballabhpur
21 - 30	312459	Purbba Balarampur
21 - 30	312473	Betahaek Barna
21 - 30	312483	Nasipur
31 - 40	312479	Khutaha
31 - 40	312487	Kharbari Jhamuria

CD Block: Gazole(0061)

Nil	312490	Mallikpur
Nil	312491	Indrasail
Nil	312492	Kadamtali
Nil	312498	Mobarakpur
Nil	312562	Khordahil
Nil	312563	Dalilpur
Nil	312586	Syampur
Nil	312605	Raghunathpur
Nil	312618	Chakdaha
Nil	312644	Madnahar
Nil	312646	Chak Musadanga
Nil	312647	Musadanga
Nil	312652	Chaksundar
Nil	312654	Manikor
Nil	312666	Jalangapara
Nil	312669	Himsim
Nil	312671	Gohailbari
Nil	312678	Purba Sundarpur
Nil	312690	Baje Jharsabail
Nil	312702	Goragada
Nil	312703	Banshthupi
Nil	312725	Gopalpur
Nil	312728	Rahimpur
Nil	312737	Harirampur
Nil	312738	Daibakbati
Nil	312761	Karanja
Nil	312777	Paschim Bilahora
Less than 5	312516	Paschim Binodpur
Less than 5	312558	Bamangram
Less than 5	312561	Shilnagara
Less than 5	312567	Uttar Rahimpur
Less than 5	312569	Saidpur
Less than 5	312610	Amsol
Less than 5	312611	Atgan
Less than 5	312617	Doas
Less than 5	312631	Arjunpur
Less than 5	312632	Amaitor
Less than 5	312641	Dangapara
Less than 5	312648	Kail
Less than 5	312653	Lakshmipur
Less than 5	312664	Babupur
Less than 5	312668	Dahuchi
Less than 5	312674	Rangamati
Less than 5	312675	Sanbandha
Less than 5	312676	Jajilapara
Less than 5	312688	Chakail
Less than 5	312700	Singal
Less than 5	312701	Salaidanga
Less than 5	312704	Madhabpara
Less than 5	312710	Bagdol
Less than 5	312718	Noapara
Less than 5	312757	Dogachhi
Less than 5	312774	Dogharia
5 - 10	312493	Khod Malancha
5 - 10	312499	Rajaram Chak
5 - 10	312515	Alinagar
5 - 10	312551	Raypur
5 - 10	312552	Chalandar
5 - 10	312583	Dharail
5 - 10	312584	Malancha
5 - 10	312603	Nijgram
5 - 10	312629	Jagadishpur

5 - 10	312636	Uttar Naogram
5 - 10	312639	Nalpur
5 - 10	312661	Bijalbari
5 - 10	312663	Sakrol
5 - 10	312698	Chandpur
5 - 10	312720	Badnagra
5 - 10	312721	Sahazadpur
5 - 10	312724	Fatelapur
5 - 10	312740	Purbba Ranipur
5 - 10	312759	Bania Kandar
5 - 10	312773	Jadupur
11 - 20	312494	Gazipur
11 - 20	312495	Alal
11 - 20	312496	Pahari Bhita
11 - 20	312513	Bahirgachhi
11 - 20	312522	Pandua
11 - 20	312529	Jotjadu
11 - 20	312542	Tanti Bari
11 - 20	312600	Dakshin Maldanga
11 - 20	312622	Khalamba
11 - 20	312623	Katna
11 - 20	312627	Malanipur
11 - 20	312633	Gobindapur
11 - 20	312634	Kandar
11 - 20	312635	Ichahar
11 - 20	312640	Dahil
11 - 20	312650	Nandalalpur
11 - 20	312651	Mahanagar
11 - 20	312655	Ratul
11 - 20	312657	Atghara
11 - 20	312659	Deotala
11 - 20	312660	Dhaoyail
11 - 20	312662	Khord Deotala
11 - 20	312665	Kastor
11 - 20	312667	Tirpur
11 - 20	312670	Machhimpur
11 - 20	312672	Jamalpur
11 - 20	312673	Uttar Malipara
11 - 20	312682	Gangarampur
11 - 20	312714	Raihopara
11 - 20	312719	Goalnagra
11 - 20	312731	Sankhair
11 - 20	312735	Banipur
11 - 20	312765	Chengtor
11 - 20	312769	Batijora
11 - 20	312772	Barabari
21 - 30	312502	Kagasura
21 - 30	312508	Saharol
21 - 30	312514	Kailabad
21 - 30	312527	Hatimari
21 - 30	312539	Chhuti Kandar
21 - 30	312556	Ekandar
21 - 30	312564	Paschim Sundarpur
21 - 30	312565	Jamdanga
21 - 30	312571	Gajol
21 - 30	312577	Bagsarai
21 - 30	312606	Mayna
21 - 30	312608	Dilalhati
21 - 30	312614	Bachahar
21 - 30	312616	Hosenpur
21 - 30	312625	Methrani
21 - 30	312656	Shekhpara
21 - 30	312685	Habinagar
21 - 30	312686	Jotbhairab
21 - 30	312696	Ustor
21 - 30	312706	Sinhapara
21 - 30	312723	Jotghasi
21 - 30	312739	Jhinaikuri
21 - 30	312758	Bahuthar
21 - 30	312763	Baje Karanja
21 - 30	312764	Bankati
31 - 40	312500	Mahakal Bona
31 - 40	312501	Muriya Kunda
31 - 40	312510	Arazi Deharul

31 - 40	312512	Raykhandighi
31 - 40	312521	Kutub Sahar
31 - 40	312524	Khord Babupur
31 - 40	312525	Khamuna
31 - 40	312526	Basudha
31 - 40	312530	Ghaksol
31 - 40	312538	Parahar
31 - 40	312541	Chhayghati
31 - 40	312553	Mahinagar
31 - 40	312557	Majhra
31 - 40	312560	Bartali
31 - 40	312568	Bujruk Bandhail
31 - 40	312570	Paschim Kasba
31 - 40	312580	Krishnabhoga
31 - 40	312587	Matail
31 - 40	312588	Panchpara
31 - 40	312593	Sarakandar
31 - 40	312609	Updel
31 - 40	312619	Gohalnuri
31 - 40	312620	Bonordighi
31 - 40	312621	Bajedoas
31 - 40	312637	Telihar
31 - 40	312638	Digra
31 - 40	312642	Pirpara
31 - 40	312643	Mahil
31 - 40	312649	Sahil
31 - 40	312677	Chak Nagar
31 - 40	312681	Bil Kanchan
31 - 40	312693	Madhail
31 - 40	312694	Milikpur
31 - 40	312705	Purbba Kasba
31 - 40	312729	Amlidanga
31 - 40	312734	Behargaon
31 - 40	312767	Bansbari
41 - 50	312507	Sekhpura
41 - 50	312520	Raybag
41 - 50	312532	Barijpur
41 - 50	312536	Kanat
41 - 50	312537	Homdighi
41 - 50	312544	Malipara
41 - 50	312555	Bagdighi
41 - 50	312559	Jotmani
41 - 50	312566	Durgapur
41 - 50	312572	Garail
41 - 50	312573	Bajegarail
41 - 50	312578	Ranipur
41 - 50	312582	Mirzadpur
41 - 50	312601	Molladighi
41 - 50	312604	Bade Mayna
41 - 50	312607	Anantarampur
41 - 50	312613	Uttar Mahinagar
41 - 50	312687	Bahar
41 - 50	312691	Jharsabail
41 - 50	312713	Paschim Anantapur
41 - 50	312722	Balarampur
41 - 50	312730	Agampur
41 - 50	312736	Chandipur
41 - 50	312754	Altor
41 - 50	312776	Raniganj
41 - 50	312778	Arazi Jalsa
41 - 50	312779	Purba Mallikpur
51 - 75	312497	Kismat Sultanpur
51 - 75	312504	Rasikpur
51 - 75	312509	Jigin
51 - 75	312523	Mishipur
51 - 75	312528	Adina
51 - 75	312531	Takipur
51 - 75	312533	Purba Binodpur
51 - 75	312535	Majlisbag
51 - 75	312540	Dakshin Naogram
51 - 75	312545	Bolbari
51 - 75	312546	Bhabanikota
51 - 75	312547	Chandpur
51 - 75	312549	Kharibari

51 - 75	312550	Almaspur
51 - 75	312554	Parail
51 - 75	312574	Salbana
51 - 75	312575	Hatfateraj
51 - 75	312579	Kotalhati
51 - 75	312585	Bhalukkoka
51 - 75	312589	Chhilimpur
51 - 75	312590	Chhota Kandar
51 - 75	312592	Akanda
51 - 75	312594	Haridas
51 - 75	312595	Bomka
51 - 75	312596	Shyamnagar
51 - 75	312597	Baniyal
51 - 75	312599	Arazi Mishrabati
51 - 75	312624	Kalihor
51 - 75	312626	Bajemalanipur
51 - 75	312630	Taherkhani
51 - 75	312645	Bajesahil
51 - 75	312684	Emamnagar
51 - 75	312692	Rajnagar
51 - 75	312695	Bardanga
51 - 75	312697	Dahara
51 - 75	312699	Jashail
51 - 75	312707	Radhanagar
51 - 75	312708	Purbba Anantapur
51 - 75	312709	Sabail
51 - 75	312716	Ganeshbati
51 - 75	312717	Bhadar
51 - 75	312726	Dakshin Kasba
51 - 75	312732	Palashdanga
51 - 75	312733	Bahadurpur
51 - 75	312742	Sonapur
51 - 75	312745	Ahil
51 - 75	312746	Narasing Danga
51 - 75	312748	Mahishal
51 - 75	312752	Dohail
51 - 75	312755	Krishnapur
51 - 75	312760	Puria
51 - 75	312762	Khanta
51 - 75	312770	Sardarpur
51 - 75	312771	Darapur
51 - 75	312775	Adhna
76 and above	312503	Bildahadar
76 and above	312505	Bilhatia
76 and above	312506	Akalpur
76 and above	312511	Jibjalsar
76 and above	312517	Kazihata
76 and above	312518	Chandrail
76 and above	312519	Baghipur
76 and above	312534	Kutubpur
76 and above	312543	Pail
76 and above	312548	Kamalpur
76 and above	312576	Ghansahar
76 and above	312581	Fatepur
76 and above	312591	Kadubari
76 and above	312598	Musidhap
76 and above	312602	Karkach
76 and above	312612	Uttar Maldanga
76 and above	312679	Baira Dangi
76 and above	312680	Duba Khoksan
76 and above	312683	Mudafat Habinagar
76 and above	312689	Baje Habinagar
76 and above	312712	Jibanpur
76 and above	312715	Bhaktipur
76 and above	312727	Muradpur
76 and above	312741	Maheshpur
76 and above	312743	Haripur
76 and above	312744	Idam
76 and above	312747	Paladanga
76 and above	312749	Saluka
76 and above	312750	Hatnagar
76 and above	312751	Atila
76 and above	312753	Karja Danga
76 and above	312766	Hatinda

76 and above	312768	Taherpur
76 and above	312780	Purba Bilahora
CD Block: Bamangola(0062)		
Nil	312823	Baharampur
Nil	312832	Baisukbari
Nil	312833	Ramnagar
Nil	312834	Beltalabari
Nil	312842	Sadulipara
Nil	312867	Machhuakandar
Less than 5	312801	Jhakai Danga
Less than 5	312812	Sayestabad
Less than 5	312841	Mahammadpur
Less than 5	312847	Sikail
Less than 5	312849	Udhail
5 - 10	312837	Patul
5 - 10	312843	Goaljai
5 - 10	312845	Berul
5 - 10	312846	Shantara
11 - 20	312786	Samsabad
11 - 20	312789	Baje Dhulda
11 - 20	312790	Uttar Kasba
11 - 20	312797	Baherpur
11 - 20	312800	Isahakpur
11 - 20	312828	Baje Manikpur
11 - 20	312868	Jagsadu
11 - 20	312871	Titpur
11 - 20	312872	Ramkrishnapur
11 - 20	312895	Sekhpara
11 - 20	312902	Bakuli
11 - 20	312918	Nababnagar
21 - 30	312783	Uttar Chandrail
21 - 30	312787	Madhabbati
21 - 30	312788	Dhulda
21 - 30	312795	Garapara
21 - 30	312802	Tentulumura
21 - 30	312813	Dakshin Naopara
21 - 30	312814	Haripur
21 - 30	312818	Dhamair
21 - 30	312824	Khatil
21 - 30	312827	Kasba
21 - 30	312836	Ailchora
21 - 30	312850	Bijora
21 - 30	312919	Paschim Lakshmi Narayanpur
21 - 30	312920	Mahadebpur
31 - 40	312784	Harisankarpur
31 - 40	312791	Ganigara
31 - 40	312792	Khoksan
31 - 40	312793	Maharani
31 - 40	312794	Daulatpur
31 - 40	312803	Gabindapur
31 - 40	312811	Jot Bhabani
31 - 40	312820	Bhangrail Palashbari
31 - 40	312822	Mahespur
31 - 40	312826	Dharmma Danga
31 - 40	312830	Saranda
31 - 40	312839	Chandpur
31 - 40	312851	Durgapur
31 - 40	312852	Bintara
31 - 40	312853	Paikpara
31 - 40	312854	Kumarpur
31 - 40	312858	Jethrail
31 - 40	312860	Bhadreshwar
31 - 40	312882	Mahupaul
31 - 40	312911	Saharbari
41 - 50	312796	Mohammadpur
41 - 50	312798	Faridpur
41 - 50	312804	Dharmapur
41 - 50	312805	Muzaffarpur
41 - 50	312816	Kuribari
41 - 50	312838	Manikpur
41 - 50	312880	Paul
41 - 50	312886	Mirzapur
41 - 50	312903	Olandar

41 - 50	312912	Sarmura
51 - 75	312799	Uttar Naopara
51 - 75	312806	Arazi Chandrail
51 - 75	312807	Sujail
51 - 75	312808	Bijali
51 - 75	312809	Chandrail
51 - 75	312810	Lalpur
51 - 75	312819	Mahesbati
51 - 75	312829	Mudipukur
51 - 75	312831	Rajkundali
51 - 75	312835	Gopalpur
51 - 75	312840	Nagra
51 - 75	312848	Manuli
51 - 75	312855	Gurulya
51 - 75	312857	Bhabanipur
51 - 75	312859	Jagdala
51 - 75	312862	Gopalnagar
51 - 75	312864	Madhabpur
51 - 75	312869	Gurnagar
51 - 75	312870	Gaur Nandanbati
51 - 75	312873	Uttarjai
51 - 75	312874	Bamangram
51 - 75	312875	Chengna
51 - 75	312876	Jagannathpur
51 - 75	312878	Turukmanail
51 - 75	312879	Bengnapara
51 - 75	312883	Kamardanga
51 - 75	312884	Thinagar
51 - 75	312885	Jaitan
51 - 75	312887	Salalpur
51 - 75	312889	Alampur
51 - 75	312890	Bashara
51 - 75	312891	Harinandanbati
51 - 75	312892	Bujurkhali
51 - 75	312894	Biprabati
51 - 75	312896	Khripara
51 - 75	312897	Mukuli
51 - 75	312898	Kangsa
51 - 75	312901	Mahadebpur
51 - 75	312905	Kasimpur
51 - 75	312906	Datulipara
51 - 75	312907	Malancha
51 - 75	312909	Dabar
51 - 75	312913	Shukail
51 - 75	312915	Chhatia
51 - 75	312917	Pathar Simla
76 and above	312815	Aigamtara
76 and above	312817	Parhabi Nagar
76 and above	312821	Bhomrail
76 and above	312825	Jot Haricharan
76 and above	312844	Palpara
76 and above	312856	Teliapara
76 and above	312861	Dihatti
76 and above	312863	Parameswarpur
76 and above	312865	Gopinathpur
76 and above	312866	Sripur
76 and above	312877	Barinda
76 and above	312881	Meherpara
76 and above	312888	Chandipur
76 and above	312893	Beldanga
76 and above	312899	Bahadipur
76 and above	312900	Bamankandar
76 and above	312904	Ganguria
76 and above	312908	Simla
76 and above	312910	Nepalpur
76 and above	312914	Ashrafpur
76 and above	312916	Pathar Jagdala
76 and above	312921	Khutadaha
76 and above	312922	Rangamatia
76 and above	312923	Nandinadaha
76 and above	312924	Adatala

CD Block: Habibpur(0063)

Nil	312960	Charaigola
-----	--------	------------

Nil	312963	Kathra Naopara
Nil	313042	Suchal Mahamadpur
Nil	313048	Mirzabad
Nil	313052	Chandihar
Nil	313053	Bade Chandihar
Nil	313067	Buzruk Khanpur
Nil	313069	Uttar Kharika Danga
Nil	313094	Gopalnagar
Nil	313105	Haito
Nil	313125	Saidpur
Nil	313127	Amarpur
Nil	313130	Kassiadanga
Nil	313137	Darajpur
Nil	313143	Lota Bhanga
Nil	313151	Karanjabari
Nil	313161	Sankopara
Nil	313163	Bakna
Nil	313165	Damdama
Nil	313174	Srikrishnapur
Nil	313180	Jot Maniram
Nil	313187	Pathar Banpur
Nil	313188	Jot Kandarpapur
Nil	313191	Uttar Chandpur
Nil	313194	Nasratpur
Nil	313198	Nij Hosenpur
Nil	313199	Nabaghar
Nil	313200	Parulia Hossenpur
Nil	313204	Jagannathpur
Nil	313207	Khasharipur
Less than 5	312949	Karanja
Less than 5	312956	Kharibari
Less than 5	313016	Daudpur
Less than 5	313051	Chapar Danga
Less than 5	313055	Khanpur
Less than 5	313063	Parolia Buzruk
Less than 5	313085	Mandighi
Less than 5	313086	Raghabpur Gujia
Less than 5	313098	Gurila
Less than 5	313099	Chak Dahari
Less than 5	313109	Tambutana
Less than 5	313123	Ranahat
Less than 5	313155	Pakuria
Less than 5	313157	Pipratola
Less than 5	313162	Nimatpur
Less than 5	313164	Horgao
Less than 5	313167	Upar Kendua
Less than 5	313177	Janakibati
Less than 5	313181	Krishnapur
5 - 10	312936	Sundarban
5 - 10	313096	Nityanandapur
5 - 10	313107	Haito Inlis
5 - 10	313117	Kokabirni
5 - 10	313122	Mistarpara
5 - 10	313128	Khatiakana
5 - 10	313142	Hapania
5 - 10	313149	Santail
5 - 10	313156	Sibpur
11 - 20	312938	Pindal
11 - 20	312952	Rajarampur
11 - 20	312958	Kiol
11 - 20	312967	Tapsahar
11 - 20	312972	Pirgachhi
11 - 20	313010	Bhairabpur
11 - 20	313088	Shukni Kandar
11 - 20	313091	Bodrail
11 - 20	313093	Nirail
11 - 20	313136	Manoharpur
11 - 20	313145	Akalpur
11 - 20	313159	Guhinagar
11 - 20	313166	Chenchai Chandi
11 - 20	313182	Sitalpur
11 - 20	313193	Komarpur
21 - 30	312933	Sisdanga
21 - 30	312942	Rangamati

21 - 30	312950	Hazipur
21 - 30	313006	Basantapur
21 - 30	313013	Bhabuk
21 - 30	313021	Nimbari
21 - 30	313023	Walis Nagar
21 - 30	313050	Jotkabir
21 - 30	313057	Jot Balaram
21 - 30	313075	Chhillimpur
21 - 30	313084	Mirzzapur
21 - 30	313089	Lakshmipur
21 - 30	313111	Lakshmitor
21 - 30	313113	Tajpur Inlis
21 - 30	313126	Pathar Amarpur
21 - 30	313139	Telipukur
21 - 30	313203	Pirozabad
21 - 30	313208	Dhaka Pathar
31 - 40	312935	Nakail
31 - 40	312939	Pasuli
31 - 40	312941	Rajdol
31 - 40	312947	Champadighi
31 - 40	312951	Rahutara
31 - 40	312953	Chatra
31 - 40	312954	Khujipur
31 - 40	312962	Kendudanga
31 - 40	312964	Jamir Pukur
31 - 40	312966	Perapur
31 - 40	312974	Bijail
31 - 40	313001	Tulshidanga
31 - 40	313019	Lonsa
31 - 40	313026	Haripur
31 - 40	313030	Harinathpur
31 - 40	313054	Kayra
31 - 40	313068	Gazia Kandar
31 - 40	313071	Neamatpur
31 - 40	313074	Kashi Pahara
31 - 40	313082	Muraripur
31 - 40	313090	Sankail
31 - 40	313092	Hurabari
31 - 40	313095	Begunbari
31 - 40	313110	Sekandara
31 - 40	313116	Chak Mahabat
31 - 40	313132	Dolmalpur
31 - 40	313153	Chak Katla Pukur
31 - 40	313192	Banpur
41 - 50	312940	Sarbadikpur
41 - 50	312943	Khochakandar
41 - 50	312948	Jatarpur
41 - 50	312968	Binodpur
41 - 50	312970	Jahanabad
41 - 50	312973	Hiyatpur
41 - 50	312998	Dharenda
41 - 50	313002	Palashdanga
41 - 50	313017	Manikora
41 - 50	313020	Chaksukur
41 - 50	313022	Jajail
41 - 50	313025	Kathal Banpur
41 - 50	313064	Rampukuria
41 - 50	313066	Dadpur
41 - 50	313078	Jotalam
41 - 50	313101	Oltara
41 - 50	313114	Habibpur
41 - 50	313131	Mohanpur Inlis
41 - 50	313133	Dahar Langi
41 - 50	313138	Talpur
41 - 50	313195	Srirampur
41 - 50	313202	Ekhaspur
51 - 75	312925	Dolachhola
51 - 75	312944	Kalna
51 - 75	312945	Jamalpur
51 - 75	312946	Hogla
51 - 75	312955	Lalpur Bodra
51 - 75	312959	Baidyapur
51 - 75	312961	Paralia
51 - 75	312965	Narsingbati

51 - 75	312969	Kalmegha
51 - 75	312975	Pannapur
51 - 75	312997	Jagajjibanpur
51 - 75	312999	Bankail Bishnupur
51 - 75	313000	Bankail
51 - 75	313005	Nangbahara
51 - 75	313007	Harischandrapur
51 - 75	313009	Bhabanipur
51 - 75	313011	Bishnupur
51 - 75	313024	Gopalpur
51 - 75	313028	Dhananjaya
51 - 75	313029	Jiakandar
51 - 75	313031	Jaydebpur
51 - 75	313058	Singabad
51 - 75	313070	Kadipur
51 - 75	313072	Gandharbbapur
51 - 75	313079	Kanturka
51 - 75	313081	Harail
51 - 75	313087	Singra
51 - 75	313097	Jordanga Inlis
51 - 75	313100	Nakharia
51 - 75	313104	Banchhair
51 - 75	313108	Ulator
51 - 75	313112	Jodanga
51 - 75	313118	Kalpechi
51 - 75	313121	Betpukuria
51 - 75	313129	Sahapur
51 - 75	313135	Bulbul Chandi
51 - 75	313140	Dhala Kandar
51 - 75	313141	Anail
51 - 75	313144	Phulbhanga
51 - 75	313150	Fakira Kandar
51 - 75	313152	Sripur
51 - 75	313158	Dhumpur
51 - 75	313168	Jadabnagar
51 - 75	313185	Tilashan
51 - 75	313205	Tegharia
51 - 75	313206	Dakshin Brindabanbati
76 and above	312926	Pathar Dighali
76 and above	312928	Pathar Khayran
76 and above	312929	Pathar Mandala
76 and above	312934	Pathar Phulbana
76 and above	312937	Mangalpara
76 and above	312957	Aihodanga
76 and above	312971	Nimnail
76 and above	312976	Chakli
76 and above	312978	Dalla
76 and above	312981	Aragachhi
76 and above	312994	Kuchiamor
76 and above	312995	Pathar Nandagar
76 and above	312996	Pathar Sasuli
76 and above	313003	Bahadurpur
76 and above	313004	Kismat Nangbahara
76 and above	313008	Agra
76 and above	313012	Uttar Brindabanbati
76 and above	313015	Kismatdaudpur
76 and above	313018	Jaypur
76 and above	313027	Rampur
76 and above	313032	Kotalpur
76 and above	313043	Adampur
76 and above	313059	Pathar Tilasan
76 and above	313065	Binakali
76 and above	313073	Aharail
76 and above	313076	Barail
76 and above	313077	Paschim Basudebpur
76 and above	313080	Chhuchail
76 and above	313083	Gobindapur
76 and above	313102	Pathar Oltara
76 and above	313103	Pathar Laibari
76 and above	313106	Pathar Haito
76 and above	313115	Hialapur
76 and above	313119	Mastapara
76 and above	313120	Laibari
76 and above	313134	Soladang

76 and above	313146	Sadapur
76 and above	313148	Panch Pukuria
76 and above	313154	Tekura
76 and above	313160	Baijpur
76 and above	313169	Rishipur
76 and above	313170	Ganramari
76 and above	313171	Dakshin Chandpur
76 and above	313172	Anantapur
76 and above	313196	Mianagar
76 and above	313197	Ashrafpur

District: Maldah (332)

Nil	313219	Paiti
Nil	313235	Kadamtali
Nil	313236	Badanpur
Nil	313237	Chhotapara
Nil	313238	Lakshmi Kandar
Nil	313241	Harirampur
Nil	313284	Goalchaita
Nil	313292	Halna
Nil	313296	Ijratpur
Nil	313300	Pathar Madhaipur
Nil	313312	Banshata (P)
Nil	313313	Maulpur (P)
Less than 5	313218	Uttar Bhatra
Less than 5	313233	Patamari
Less than 5	313234	Mahish Bathani
Less than 5	313242	Rahutgaon
Less than 5	313274	Hatra Kandar
Less than 5	313275	Dudhabari
Less than 5	313276	Chinibari
Less than 5	313293	Mahammadpur
Less than 5	313297	Kaluari
Less than 5	313298	Jatradanga
Less than 5	313304	Maligram
Less than 5	313324	Sakamma
5 - 10	313217	Barkol
5 - 10	313240	Sultandighi
5 - 10	313248	Mahajib Nagar
5 - 10	313254	Chirakuti
5 - 10	313279	Rachulpur
5 - 10	313288	Satbaria
5 - 10	313290	Meherpur
5 - 10	313301	Madhaipur
5 - 10	313316	Nageshwarpur
5 - 10	313326	Azmatpur
11 - 20	313231	Mekpur
11 - 20	313264	Dhalsana
11 - 20	313267	Akhira Pukur
11 - 20	313280	Barabari
11 - 20	313286	Mostafapur
11 - 20	313287	Tilbhog Sardarpur
11 - 20	313295	Basudebpur
11 - 20	313302	Morgram
11 - 20	313307	Minapara
11 - 20	313308	Mandilpur
11 - 20	313311	Aradpur
11 - 20	313319	Dilalpur
11 - 20	313325	Jotgobinda
21 - 30	313216	Balarampur
21 - 30	313253	Paramanika
21 - 30	313257	Saiyadpur
21 - 30	313262	Purba Banjhapara
21 - 30	313282	Itapajha
31 - 40	313243	Jadupur
31 - 40	313255	Hatidubi
31 - 40	313261	Darial
31 - 40	313265	Dharampur
31 - 40	313269	Phuldanga
31 - 40	313305	Sukhandighi
31 - 40	313309	Kaludewan
31 - 40	313310	Sujapur
31 - 40	313314	Khaihata (P)
31 - 40	313315	Rasiladaha (P)

31 - 40	313318	Nityanandapur
31 - 40	313323	Santipur
31 - 40	313327	Adampur
31 - 40	313328	Memua
31 - 40	313330	Muchia
41 - 50	313228	Aihorani
41 - 50	313239	Muralighat
41 - 50	313244	Kamaldighi
41 - 50	313246	Gungaon
41 - 50	313247	Paschim Banjhapara
41 - 50	313258	Jharpukuria
41 - 50	313272	Bhatkalna
41 - 50	313273	Gondha
41 - 50	313281	Briddhi Kamancha
41 - 50	313285	Chaita
41 - 50	313289	Majhilkhan
51 - 75	313232	Bangabari
51 - 75	313251	Kuriapara
51 - 75	313256	Bag Malancha
51 - 75	313266	Bintara
51 - 75	313271	Kuchinda
51 - 75	313277	Gongra
51 - 75	313278	Guabari
51 - 75	313283	Popra
51 - 75	313294	Kutubpur
51 - 75	313303	Kamancha
51 - 75	313317	Kadirpur
51 - 75	313320	Dakshin Bhatra
51 - 75	313329	Mabarakpur
76 and above	313220	Sanjail
76 and above	313221	Belahar
76 and above	313222	Maheshkuri
76 and above	313223	Sabdalkhani
76 and above	313224	Sahara
76 and above	313225	Kesrail Pirgain
76 and above	313226	Tutkhan
76 and above	313227	Goalpara
76 and above	313229	Gotpara
76 and above	313230	Samsabad
76 and above	313245	Dhumadighi
76 and above	313249	Gunshankrul
76 and above	313250	Fatepur
76 and above	313252	Bhabuk
76 and above	313259	Panchgaon
76 and above	313263	Harkhorkha
76 and above	313268	Sonakandar
76 and above	313270	Boglahagi
76 and above	313306	Mehamanpur
76 and above	313321	Jalakar Bithan
76 and above	313322	Sadhail

CD Block: English Bazar(0065)

Nil	313338	Ganga Gobindapur
Nil	313350	Anandamohanpur
Nil	313351	Fatepur
Nil	313352	Ichhlampur
Nil	313354	Binodpur
Nil	313371	Pichli
Nil	313375	Nagrai
Nil	313382	Uttar Gobindapur
Nil	313389	Nazirpur
Nil	313395	Manganpara
Nil	313398	Jot Prithwi
Nil	313401	Kamalpur
Nil	313402	Azimpur
Nil	313418	Krishnapur
Nil	313420	Moslempur
Nil	313428	Naya Guamalati
Nil	313438	Bahadurpur
Nil	313440	Kishanpur
Nil	313450	Chandangar
Nil	313453	Khirki
Nil	313455	Parbatipur
Less than 5	313334	Uttar Chandipur

Less than 5	313336	Bhabanipur
Less than 5	313344	Harishpur
Less than 5	313346	Mobarakpur
Less than 5	313348	Lalapur
Less than 5	313353	Basudebpur
Less than 5	313363	Khalimpur
Less than 5	313376	Shailapur
Less than 5	313377	Uttar Gopinathpur
Less than 5	313379	Narhatta
Less than 5	313380	Jot Gopal
Less than 5	313394	Lakshmipur
Less than 5	313403	Chandipur
Less than 5	313408	Uttar Jadupur
Less than 5	313412	Jagadishpur
Less than 5	313437	Gani Bahadurkhan
5 - 10	313349	Atgama
5 - 10	313358	Lakshmighat
5 - 10	313378	Jot Basanta
5 - 10	313381	Anandipur
5 - 10	313396	Mahajampur
5 - 10	313397	Madapur
5 - 10	313400	Naoda Bazar
5 - 10	313410	Gabgachhi
5 - 10	313413	Nischintapur
5 - 10	313422	Bara Phulbari
5 - 10	313423	Tiakati
11 - 20	313335	Madia
11 - 20	313337	Khaskol Chandipur
11 - 20	313340	Gonsaipur
11 - 20	313355	Niamatpur
11 - 20	313356	Phulbaria
11 - 20	313357	Nagharia
11 - 20	313372	Uttar Lakshmipur
11 - 20	313384	Nima Sarai
11 - 20	313385	Jatalpur
11 - 20	313387	Arapur
11 - 20	313407	Dilalpur
11 - 20	313409	Dakshin Jadupur
11 - 20	313411	Maheshpur (P)
11 - 20	313416	Gobindapur
11 - 20	313417	Kumarpur
11 - 20	313424	Purana Guamalati
11 - 20	313454	Mahadipur
11 - 20	313457	Nazir Khani
21 - 30	313343	Sattari
21 - 30	313362	Daulatpur
21 - 30	313365	Sahazalapur
21 - 30	313393	Uttar Ramchandrapur (P)
21 - 30	313399	Karmmanigram
21 - 30	313406	Hazarat Nagar
21 - 30	313430	Byaspurarazi
21 - 30	313433	Byaspur
31 - 40	313345	Mathurapur
31 - 40	313359	Balupur
31 - 40	313364	Uttar Nazirpur
31 - 40	313436	Tantipara
31 - 40	313464	Uttar Umarpur
31 - 40	313465	Garmahali
41 - 50	313342	Dakshin Chandipur
41 - 50	313446	Bholanathpur
41 - 50	313447	Ramkeli
51 - 75	313360	Kanaipur
51 - 75	313367	Daibakipur
51 - 75	313383	Itakhola
51 - 75	313388	Sultanpur
51 - 75	313404	Sadullapur
51 - 75	313414	Gopalpur
51 - 75	313425	Arazi Phulbari
51 - 75	313426	Barachak
51 - 75	313431	Ramchandrapur
51 - 75	313441	Phulbari Arazi
51 - 75	313448	Badulyabari
76 and above	313339	Imamnagar
76 and above	313347	Barampur

76 and above	313361	Shyampur
76 and above	313366	Jot Narasinha
76 and above	313368	Khorda Jalalpur
76 and above	313369	Malihat
76 and above	313386	Jot
76 and above	313415	Raypur
76 and above	313421	Krishna Prasad Nij
76 and above	313445	Nazirkhani Arazi
76 and above	313449	Kanakpur
76 and above	313452	Gani Bahadurkhan Arazi Inlish
76 and above	313458	Bilbari
76 and above	313462	Satgada

CD Block: Manikchak(0066)

Nil	313494	Ghansigan
Nil	313519	Kangsha Binodpur
Nil	313524	Anathpur
Nil	313526	Chandpur
Nil	313543	Uttar Dharampur
Nil	313545	Bishnuprasad
Nil	313549	Jot Bhabani
Less than 5	313497	Chandipur
Less than 5	313499	Laskarpur
Less than 5	313507	Nurpur
Less than 5	313508	Shyاملalpara
Less than 5	313523	Saidpur
Less than 5	313525	Sekhpura
Less than 5	313532	Miragram
Less than 5	313534	Lakshmipur
Less than 5	313544	Salabatganj
Less than 5	313548	Khanpur
Less than 5	313557	Gopalpur
5 - 10	313510	Brahman Gram
5 - 10	313542	Islampur
5 - 10	313546	Chauki Mirdadpur
11 - 20	313490	Ugritola
11 - 20	313514	Naoda Maheshpur
11 - 20	313531	Enayetpur
11 - 20	313539	Purbba Saidpur
21 - 30	313471	Uttar Chandipur
21 - 30	313472	Chandipurmal
21 - 30	313473	Paschim Chandipur
21 - 30	313474	Harachandapur
21 - 30	313503	Nazirpur
21 - 30	313504	Niranjanpur
21 - 30	313530	Nawada
21 - 30	313536	Bishanpur Srirampara
21 - 30	313550	Dharampur
31 - 40	313485	Chandipur Tafir
31 - 40	313493	Mathurapur
31 - 40	313511	Gobindapur
31 - 40	313513	Nazirpur Sahebdi
31 - 40	313547	Gauripur
41 - 50	313475	Naobarar Jaigir
41 - 50	313489	Narayanpur
41 - 50	313491	Karia Sultanpur
41 - 50	313496	Talim Nagar
41 - 50	313506	Khartala
41 - 50	313509	Tiarpara
41 - 50	313515	Biswambhar Binodpur
41 - 50	313517	Lalbathani
41 - 50	313520	Kasimnagar
41 - 50	313529	Syamsundari
41 - 50	313538	Bhakta Ballabhpur
51 - 75	313470	Kesarpur
51 - 75	313476	Sukhsena
51 - 75	313486	Dakshin Chandipur
51 - 75	313487	Duani Tafir
51 - 75	313492	Kamalpur
51 - 75	313498	Mahabbatpur
51 - 75	313501	Paramananandapur
51 - 75	313502	Jitmanpur
51 - 75	313535	Gangaprasad
51 - 75	313540	Dharampur Bhagabanpur

51 - 75	313551	Manikchak
76 and above	313469	Gadai
76 and above	313478	Rambari
76 and above	313482	Bagdukra
76 and above	313488	Paschim Narayanpur
76 and above	313500	Haripur
76 and above	313505	Anupnagar
76 and above	313512	Jognigaon
76 and above	313516	Bara Bhabanipur
76 and above	313521	Fatenagar
76 and above	313522	Arazi Mathurapur
76 and above	313528	Bankipur

CD Block: Kaliachak – I(0067)

Nil	313560	Marupur
Nil	313563	Khaltipur
Nil	313571	Nabinagar
Nil	313578	Masimpur
Nil	313579	Gayesbari
Nil	313582	Chhirampur
Nil	313583	Jagadishpur
Nil	313584	Innatpur
Nil	313585	Uttar Dariapur
Nil	313586	Azimpur
Nil	313587	Natibpur
Nil	313590	Baranagar
Nil	313593	Harugram Inlis
Nil	313594	Paharpur
Nil	313595	Purba Krishnapur
Nil	313599	Khidirchak
Nil	313601	Saiyadpur
Nil	313606	Buzruk Pirozpur
Nil	313607	Narayanpur
Nil	313608	Harochak
Less than 5	313562	Maheshpur
Less than 5	313564	Bahadurpur
Less than 5	313565	Krishnapur
Less than 5	313567	Kaliachak
Less than 5	313569	Bairgachhi
Less than 5	313576	Bakharpur
Less than 5	313581	Madanpur Kismat
Less than 5	313588	Purba Chandpur
Less than 5	313596	Maksudpur
Less than 5	313600	Shrirampur
Less than 5	313602	Uttar Raypur
Less than 5	313603	Selimpur
Less than 5	313609	Dakshin Raypur
Less than 5	313610	Dakshin Lakshampur
Less than 5	313611	Majampur
5 - 10	313558	Sultanganj (P)
5 - 10	313570	Alinagar
5 - 10	313574	Dalugram
11 - 20	313561	Khas Chandpur
11 - 20	313568	Jotparan
11 - 20	313572	Nurnagar
11 - 20	313575	Trimohini
11 - 20	313577	Madhugram
11 - 20	313589	Serpur
11 - 20	313598	Jaluabadhal
11 - 20	313612	Kadamtala
21 - 30	313566	Jot Dhani
51 - 75	313597	Mallikpara
76 and above	313580	Gandharbbagram

CD Block: Kaliachak – II(0068)

Nil	313651	Khanpur
Nil	313653	Uttar Chandrapur
Nil	313654	Gangarampur
Nil	313664	Jotkabil
Nil	313665	Jot Doman
Nil	313666	Gangaprasad
Nil	313671	Jayantipur
Nil	313673	Debipur
Nil	313676	Pratappur
Nil	313679	Purbba Hosenabad

Nil	313681	Purba Sripur
Less than 5	313650	Dharampur
Less than 5	313652	Babla
Less than 5	313659	Uttar Mohanpur
Less than 5	313663	Meherapur
Less than 5	313672	Birahimpur
Less than 5	313677	Chak Protappur
Less than 5	313682	Chhota Mahadipur
Less than 5	313683	Dakshin Debipur
5 - 10	313648	Uttar Lakshmipur
5 - 10	313660	Dulalganj
5 - 10	313661	Jot Gopalkagmari
5 - 10	313675	Tap Protappur
5 - 10	313680	Madanpur
11 - 20	313632	Hamidpur
11 - 20	313646	Nayagram
11 - 20	313649	Bishnuprosad
11 - 20	313657	Jot Ananta
11 - 20	313658	Sadipur
11 - 20	313678	Mathabari
21 - 30	313667	Shyamdasapur
21 - 30	313668	Mostafapur
31 - 40	313628	Panchanandapur
31 - 40	313656	Mabarakpur
41 - 50	313626	Jotkasturi
41 - 50	313647	Shripur
51 - 75	313627	Shukurullapur
51 - 75	313662	Ailpara
51 - 75	313674	Gopalprasad
76 and above	313670	Nayabad

CD Block: Kaliachak – III(0069)

Nil	313703	Chak Mailpur
Nil	313704	Dakshin Chandpur
Nil	313735	Mohanpur Khas
Nil	313738	Chak Seherdi
Nil	313755	Par Shibpur
Nil	313760	Jote Kashi
Less than 5	313736	Mohanpur
Less than 5	313739	Bhagabanpur
Less than 5	313745	Malatipur
Less than 5	313756	Sobhapur
5 - 10	313717	Babupur
5 - 10	313720	Chak Seherdi
5 - 10	313725	Jayenpur
5 - 10	313740	Kalinagar
5 - 10	313744	Gopalpur
5 - 10	313761	Par Dakshin Baidyanathpur
11 - 20	313701	Golapganj
11 - 20	313702	Shashani
11 - 20	313716	Baishnabnagar
11 - 20	313721	Dariapur
11 - 20	313729	Bakhrabad
11 - 20	313748	Par Deonapur
11 - 20	313754	Par Anantapur
21 - 30	313558	Sultanganj (P)
21 - 30	313690	Mahabbatpur
21 - 30	313692	Chari Anantapur
21 - 30	313699	Chak Domai
21 - 30	313700	Sahabazpur
21 - 30	313705	Fatepur
21 - 30	313724	Chain Para
21 - 30	313726	Shukpara
21 - 30	313727	Kumbhira
21 - 30	313730	Deonapur
21 - 30	313737	Nandalalpur
21 - 30	313743	Bedrabad
31 - 40	313718	Palgachhi
31 - 40	313741	Sahaband Chak
41 - 50	313719	Lakshmipur
41 - 50	313728	Nurnagar
41 - 50	313734	Niyogi Nagar
41 - 50	313742	Satangapara
51 - 75	313691	Mohanpur Dushobigha

51 - 75	313697	Pakakot
51 - 75	313710	Sahilapur
51 - 75	313713	Sultanpur
51 - 75	313722	Chak Bahadurpur
51 - 75	313723	Suzapur Mandai
51 - 75	313732	Shukdebpur
76 and above	313693	Sayertanra
76 and above	313694	Uzirpur
76 and above	313695	Kasimchak
76 and above	313698	Bholaichak
76 and above	313706	Srinibasapur
76 and above	313707	Kazichak
76 and above	313708	Larchak
76 and above	313709	Chaklalu
76 and above	313711	Akanda Baria
76 and above	313712	Naoda
76 and above	313714	Bairbona
76 and above	313731	Sabdulpur
76 and above	313733	Hadinagar
76 and above	313747	Debidaspur
76 and above	313749	Par Paranpara
76 and above	313750	Par Anupnagar
76 and above	313752	Par Lalpur

Appendix VIIB - Village Directory
List of Villages according to the proportion of the Scheduled Tribes Population
to the Total Population by ranges

District :Maldah (332)

B - Scheduled Tribes

Range of Scheduled Tribes population (Percentages)	Location code number	Name of village
1	2	3
CD Block: Harischandrapur – I(0055)		
Nil	311966	Bijhat
Nil	311968	Rajol
Nil	311975	Bhatol
Nil	311979	Ramshimul
Nil	311983	Arazi Jaynagar
Nil	311986	Lakshmipur
Nil	311987	Kapaichandi
Nil	311988	Kotal
Nil	311989	Ranipura
Nil	311990	Rashidabad
Nil	311991	Janamdol
Nil	311992	Bhaktipur
Nil	311993	Pema
Nil	311994	Dangi Mahendrapur
Nil	311995	Bighor
Nil	312001	Nandibati
Nil	312002	Simulia
Nil	312003	Dhuripara
Nil	312005	Chaupaldanga
Nil	312006	Parashtola
Nil	312008	Uttar Ramnagar
Nil	312009	Chayenpur
Nil	312010	Panchla
Nil	312012	Uttar Gauripur
Nil	312013	Mahadebpur
Nil	312014	Dighua
Nil	312015	Saldaha
Nil	312016	Chandipur
Nil	312020	Salalpur
Nil	312021	Shaktal
Nil	312022	Paro
Nil	312023	Jhikadanga
Nil	312024	Bhagbarol
Nil	312026	Kismatbarol
Nil	312027	Angarmani
Nil	312029	Pirojpur
Nil	312030	Niar
Nil	312031	Mabarakpur
Nil	312032	Tengriapara
Nil	312033	Bashatpur
Nil	312034	Karpurganj
Nil	312035	Darakandi
Nil	312036	Khurial
Nil	312037	Konar
Nil	312039	Khokhra
Nil	312041	Isadpur
Nil	312043	Gopalpur
Nil	312044	Baradangi
Nil	312045	Uttar Chitholia
Nil	312047	Chapdaha
Nil	312051	Nabagram
Nil	312052	Mungol
Nil	312055	Gangor
Nil	312056	Nazirpur
Nil	312057	Kharangapur Jabra
Nil	312058	Purba Rarial
Nil	312059	Paschim Rarial
Nil	312060	Haranathpur
Nil	312063	Bansaria
Nil	312064	Bangrua
Nil	312065	Bhabanipur
Nil	312066	Gangnadia
Less than 5	311969	Bhagabanpur

Less than 5	311970	Bahar
Less than 5	311974	Kharampur
Less than 5	311977	Gochia
Less than 5	311978	Kasturia
Less than 5	311980	Kailpara
Less than 5	311981	Bhelabari
Less than 5	311982	Nasirpur
Less than 5	311984	Kutubpur
Less than 5	311985	Jaynagar
Less than 5	311996	Bishanpur
Less than 5	311997	Daula
Less than 5	311998	Kusidha
Less than 5	311999	Uttar Mukundapur
Less than 5	312000	Uttar Rampur
Less than 5	312004	Barui
Less than 5	312007	Gohila
Less than 5	312011	Lahad
Less than 5	312017	Srichandrapur
Less than 5	312018	Kamarta
Less than 5	312019	Tulsihata
Less than 5	312028	Kahatta
Less than 5	312038	Lakshmanpur
Less than 5	312040	Bhingol
Less than 5	312042	Kanua Bhabanipur
Less than 5	312046	Bairat
Less than 5	312048	Khejurbari
Less than 5	312049	Rangaipur
Less than 5	312050	Santoshpur
Less than 5	312061	Dakshin Mahendrapur
Less than 5	312067	Pipla Kasimpur
Less than 5	312070	Janaki Nagar
5 - 10	311972	Garra
5 - 10	311973	Madhaipur
5 - 10	311976	Dumarkola
5 - 10	312054	Uttar Harishchandrapur
11 - 20	311967	Dakol
11 - 20	311971	Wari
11 - 20	312053	Dakshin Harishchandrapur
11 - 20	312062	Dakshin Rampur
11 - 20	312068	Dakshin Ramnagar
21 - 30	312069	Narayanpur

CD Block: Harischandrapur – II(0056)

Nil	312071	Jay Rampur
Nil	312072	Ilam Milik
Nil	312073	Ilam
Nil	312074	Maslandapur
Nil	312076	Uttar Bejpura
Nil	312081	Dubol
Nil	312082	Bansdol
Nil	312083	Chithalia
Nil	312085	Hulaspur
Nil	312087	Bildaha
Nil	312088	Sharanpur
Nil	312090	Kushol
Nil	312091	Chaksatan
Nil	312092	Dahara
Nil	312093	Sultan Nagar
Nil	312094	Darol
Nil	312098	Chonch Para
Nil	312101	Raghabpur
Nil	312102	Bashat Dhanipara
Nil	312103	Sahapur
Nil	312106	Kankania
Nil	312107	Uttar Kumedpur
Nil	312113	Sadlichak
Nil	312115	Basudebpur
Nil	312122	Digri Inlis
Nil	312128	Belshur
Nil	312131	Jalalpur
Nil	312132	Dakshin Gouripur
Nil	312134	Talbangrua
Nil	312135	Bhairabpur
Nil	312137	Jagannathpur

Nil	312139	Parbhaluka
Nil	312141	Degun
Less than 5	312075	Bejpura
Less than 5	312078	Gaushpur
Less than 5	312079	Mali Pakar
Less than 5	312080	Daulatpur
Less than 5	312084	Chhatrak
Less than 5	312086	Manoharpur
Less than 5	312089	Sayra
Less than 5	312095	Dakshin Mukundapur
Less than 5	312096	Khanta
Less than 5	312097	Samukha
Less than 5	312099	Tetia
Less than 5	312100	Arjuna
Less than 5	312104	Datian
Less than 5	312108	Talgram
Less than 5	312118	Talbha Kuria
Less than 5	312121	Nawapara
Less than 5	312123	Khopakati
Less than 5	312124	Uttar Bhakuria
Less than 5	312127	Mihaghat
Less than 5	312129	Malior
Less than 5	312130	Talashur
Less than 5	312133	Hardam Nagar
Less than 5	312136	Talgachhi
Less than 5	312138	Fatepur
Less than 5	312140	Bhaluka
Less than 5	312142	Kariali
Less than 5	312143	Mashaldaha
Less than 5	312144	Mohanpur
5 - 10	312077	Latasi
5 - 10	312109	Hariharpur
5 - 10	312116	Surjyapura Tengurpura
11 - 20	312110	Betahal
11 - 20	312112	Maharapara
11 - 20	312125	Dakshin Bhakuria
11 - 20	312126	Daulat Nagar
21 - 30	312119	Sikatani Inlis
41 - 50	312105	Putia
41 - 50	312111	Sahara Bahara
51 - 75	312120	Bhuna
76 and above	312114	Sikatani

CD Block: Chanchal – I(0057)

Nil	312145	Swarupganj
Nil	312146	Nonator
Nil	312147	Mallik Para
Nil	312148	Nikhral
Nil	312150	Sadhuhat
Nil	312155	Gauria
Nil	312156	Uttar Basantapur
Nil	312158	Khurial
Nil	312160	Paikpara
Nil	312161	Nadisik
Nil	312162	Pirozabad
Nil	312163	Ismailpur
Nil	312164	Haripur
Nil	312165	Khadiarpur
Nil	312168	Gauripur
Nil	312169	Rayghata
Nil	312170	Sankola
Nil	312172	Harian
Nil	312173	Daibhata
Nil	312174	Ratot
Nil	312175	Nayanpur
Nil	312176	Ramdebpur
Nil	312177	Ranapur
Nil	312178	Jot Chandi
Nil	312179	Purbba Bhagabanpur
Nil	312180	Serbabar Balarampur
Nil	312181	Bagunja
Nil	312182	Naikanda
Nil	312183	Chandipur
Nil	312184	Bheba Kaliganj

Nil	312185	Tarapur
Nil	312186	Shaktihar
Nil	312187	Kharba
Nil	312188	Ashapur
Nil	312189	Srikrishnapur
Nil	312190	Kobaia
Nil	312192	Kharba Gopalpur
Nil	312193	Panchrekha
Nil	312194	Dighi
Nil	312195	Basilhat
Nil	312196	Gobindapur
Nil	312197	Kendua
Nil	312198	Sahabajpur
Nil	312199	Khosalpur
Nil	312200	Arbara
Nil	312201	Bibijhuti
Nil	312204	Balidanga
Nil	312205	Mahabbatpur
Nil	312206	Asrail
Nil	312207	Alihanda
Nil	312209	Shipur
Nil	312210	Khelanpur
Nil	312215	Birasthali
Nil	312216	Matipur
Nil	312217	Jakarpur
Nil	312219	Rajapur
Nil	312220	Paharpur
Nil	312223	Bagchara
Nil	312224	Domabir
Nil	312227	Sitalpur Dilalpur
Nil	312229	Shibpur
Nil	312230	Baratar
Nil	312231	Jamgachhi
Nil	312233	Rampur Bhimpur
Nil	312234	Malcha
Nil	312235	Mathurapur
Nil	312236	Khanpur Hulaspur
Nil	312237	Parashurampur
Nil	312238	Narasinhapur
Nil	312239	Balakat
Nil	312240	Rahimpur
Nil	312241	Gagra
Nil	312243	Kusmai
Nil	312244	Jagannathpur
Less than 5	312149	Mahanandapur
Less than 5	312151	Paschim Bhagabanpur
Less than 5	312152	Naidha Kabulhat
Less than 5	312153	Uttar Gopalpur
Less than 5	312154	Serpur
Less than 5	312157	Bagjana
Less than 5	312159	Sitalpur
Less than 5	312166	Ashwinpur
Less than 5	312171	Dhanjana
Less than 5	312191	Islampur
Less than 5	312202	Bhagabatipur
Less than 5	312203	Nabagram
Less than 5	312208	Hatinda
Less than 5	312211	Singia
Less than 5	312212	Kanua
Less than 5	312222	Kaligram
Less than 5	312225	Dakshin Basantapur
Less than 5	312226	Matiharpur
Less than 5	312228	Balarampur Kaliapara
Less than 5	312232	Daudpur
Less than 5	312242	Bakipur
5 - 10	312214	Sanjib
5 - 10	312221	Bamua
21 - 30	312213	Daksin Sahar

CD Block: Chanchal – II(0058)

Nil	312246	Bhakri
Nil	312248	Uttar Bhabanipur
Nil	312249	Rampur
Nil	312250	Elam

Nil	312251	Gorakhpur
Nil	312253	Sadarpur
Nil	312254	Boalia
Nil	312255	Suti
Nil	312258	Purba Latasi
Nil	312260	Gourhanda
Nil	312262	Sholabagha
Nil	312269	Sholmari
Nil	312271	Aolagachhi Chaupukuria
Nil	312281	Chaitanpati
Nil	312290	Kaliganj
Nil	312291	Durgapur
Nil	312292	Aladipur
Nil	312294	Batrishkola
Nil	312295	Dhunriban
Nil	312296	Beradangi
Nil	312297	Basudebpur
Nil	312302	Anupnagar
Nil	312304	Malatipur
Nil	312307	Krishnaganj
Nil	312309	Bidyandapur
Nil	312310	Dakhin Rasulpur
Nil	312311	Lalganj
Nil	312312	Mirzadpur
Nil	312313	Gahulapara
Nil	312314	Parani Nagar
Nil	312316	Lakshmipur
Nil	312317	Jadupur
Nil	312318	Bhandaria
Nil	312319	Kanaipur
Nil	312320	Chandipur Darmar
Nil	312321	Balarampur
Nil	312322	Magra Marai
Nil	312323	Pratappur
Nil	312324	Janipur
Nil	312325	Rampurujitpur
Nil	312326	Ramkrishnapur
Nil	312327	Makarshui
Nil	312328	Dahuka
Nil	312329	Hazaratpur
Nil	312331	Baharabad
Nil	312336	Hosenpur
Less than 5	312247	Uttar Rasulpur
Less than 5	312259	Gourhanda Aladipur
Less than 5	312261	Enayatnagar
Less than 5	312267	Ranghat
Less than 5	312268	Elangi
Less than 5	312270	Laliabari
Less than 5	312277	Bijali
Less than 5	312279	Chhidampur
Less than 5	312283	Damanbhiti
Less than 5	312285	Sambhunagar
Less than 5	312286	Chandua
Less than 5	312287	Gangadebi
Less than 5	312288	Gopalpur
Less than 5	312289	Damaipur
Less than 5	312293	Shimultala
Less than 5	312298	Harishpara
Less than 5	312299	Kashipara
Less than 5	312300	Gobindapara
Less than 5	312308	Mahammadpur
Less than 5	312330	Jalalpur
Less than 5	312332	Ujitpur
Less than 5	312333	Chandrapara
Less than 5	312334	Goalpara
Less than 5	312335	Khanpur
5 - 10	312266	Dakshin Bhabanipur
5 - 10	312272	Dakshin Paranpur
5 - 10	312273	Uttar Pranpur
11 - 20	312256	Kapsia
11 - 20	312265	Belungaon
11 - 20	312276	Kashimpur
11 - 20	312280	Kandaran
11 - 20	312305	Mahadipur

21 - 30	312284	Bangapal
31 - 40	312257	Dumro
31 - 40	312274	Choralmani
31 - 40	312278	Shripur
31 - 40	312282	Meghdumra
31 - 40	312303	Barno
31 - 40	312337	Madhaihat
51 - 75	312263	Jitarpur
51 - 75	312264	Anandaganj
51 - 75	312275	Kshempur
51 - 75	312301	Gaursanda
76 and above	312306	Mohanpur
CD Block: Ratua – I(0059)		
Nil	312339	Paschim Ratanpur
Nil	312340	Kamalpur
Nil	312360	Surjapur
Nil	312361	Bishnupur Lakshmipur
Nil	312362	Shibpur
Nil	312364	Mohanpur
Nil	312366	Arazi Haragobindapur
Nil	312367	Haragobindapur
Nil	312374	Ghumania
Nil	312375	Nijgaon Faridpur
Nil	312376	Bhaluara
Nil	312377	Karbana
Nil	312378	Rampur
Nil	312380	Seharakol
Nil	312381	Harinkol
Nil	312382	Bahirkap
Nil	312383	Bangshipur
Nil	312387	Kankot
Nil	312388	Bampal Charkhi
Nil	312389	Chandi Prasad
Nil	312390	Naokaram
Nil	312391	Daudpur
Nil	312392	Jagannathpur
Nil	312393	Bishal Gokulpur
Nil	312394	Dotal
Nil	312395	Balia Binodpur
Nil	312407	Mahespur
Nil	312408	Mahammadpur
Nil	312409	Salabatpur
Nil	312410	Bijrabhita
Nil	312411	Lakshmipur
Nil	312412	Santapur
Nil	312413	Gouripur
Nil	312414	Talparanpur
Nil	312416	Purba Radhanagar
Nil	312417	Baniabati
Nil	312418	Arazi Raghabbati
Nil	312419	Darbasini
Nil	312421	Shibrampur
Nil	312428	Faridpur
Nil	312429	Atgama Balarampur
Nil	312430	Baharal
Nil	312432	Balarampur Diara
Nil	312433	Balarampur
Nil	312434	Kasba
Nil	312435	Joi Lachhmi
Nil	312436	Raghabbati
Nil	312437	Bakhra
Nil	312438	Gobindapur
Less than 5	312349	Bajitpur
Less than 5	312357	Jannagar
Less than 5	312359	Nandanpur Gopalpur
Less than 5	312363	Narottampur
Less than 5	312365	Haripur Gopi
Less than 5	312369	Asutola
Less than 5	312379	Bihari
Less than 5	312384	Bhado
Less than 5	312385	Chandipur
Less than 5	312397	Matiganj
Less than 5	312399	Amar Singhi

Less than 5	312400	Harekrishnapur
Less than 5	312401	Okhra Chandpara
Less than 5	312402	Chhabilpara
Less than 5	312403	Samshi
Less than 5	312404	Ratanpur
Less than 5	312405	Andhirampara
Less than 5	312406	Gangarampara
Less than 5	312415	Khanpur
Less than 5	312426	Alpara
Less than 5	312431	Sahapur
5 - 10	312358	Terashia Debipur
5 - 10	312368	Kalutola
5 - 10	312371	Ratua
5 - 10	312396	Parakaram
5 - 10	312420	Dakshin Durgapur
11 - 20	312350	Balupur
11 - 20	312356	Debipur
11 - 20	312370	Raghunathpur Kalekhan
11 - 20	312372	Rukundipur
11 - 20	312373	Mahadebpur
11 - 20	312427	Purbba Kamalpur
21 - 30	312338	Gadai Maharajpur
21 - 30	312351	Durgapur
21 - 30	312355	Radha Nagar
21 - 30	312398	Gopalpur
21 - 30	312425	Baikunthapur
31 - 40	312341	Maniknagar
41 - 50	312342	Ishwarpar
51 - 75	312343	Saha Nagar
51 - 75	312344	Udaypur
51 - 75	312348	Sambalpur
51 - 75	312352	Kasichak
76 and above	312347	Kotoali
76 and above	312353	Balarampur
76 and above	312354	Kshidirganj

CD Block: Ratua – II(0060)

Nil	312440	Ballabhpur
Nil	312442	Sehnpur
Nil	312446	Gobindapur
Nil	312447	Harirampur
Nil	312452	Palashbona
Nil	312453	Raninagar
Nil	312455	Rajapur
Nil	312456	Rangamatia
Nil	312457	Elahabad
Nil	312458	Sultanganj
Nil	312460	Shibnagar
Nil	312462	Haripur
Nil	312464	Chandpur
Nil	312465	Paranpur
Nil	312468	Bishanpur
Nil	312469	Mirdadpur
Nil	312471	Pirpur
Nil	312472	Simla
Nil	312476	Paharpur
Nil	312477	Koklamari
Nil	312479	Khutaha
Nil	312480	Lokhra
Nil	312481	Gobarjana
Nil	312486	Chauduar
Nil	312488	Satmara
Less than 5	312439	Shripur
Less than 5	312441	Kheria
Less than 5	312443	Laskarpur
Less than 5	312444	Magura
Less than 5	312448	Magurakhod
Less than 5	312449	Barail
Less than 5	312450	Sambalpur
Less than 5	312451	Kumarganj
Less than 5	312454	Maharajpur
Less than 5	312459	Purbba Balarampur
Less than 5	312461	Kadamtali
Less than 5	312463	Nijgan Paranpur

Less than 5	312467	Naoda
Less than 5	312470	Nij Ganaraidanga
Less than 5	312473	Betahaek Barna
Less than 5	312475	Sultanpur
Less than 5	312482	Pukhuria
Less than 5	312485	Ailpara
Less than 5	312487	Kharbari Jhamuria
5 - 10	312474	Nesta
5 - 10	312478	Uttar Marichabishanpur
5 - 10	312483	Nasipur
11 - 20	312484	Khailsana
CD Block: Gazole(0061)		
Nil	312498	Mobarakpur
Nil	312499	Rajaram Chak
Nil	312505	Bilhatia
Nil	312513	Bahirgachhi
Nil	312514	Kailabad
Nil	312517	Kazihata
Nil	312519	Baghipur
Nil	312534	Kutubpur
Nil	312563	Dalipur
Nil	312567	Uttar Rahimpur
Nil	312607	Anantarampur
Nil	312614	Bachahar
Nil	312619	Gohalnuri
Nil	312629	Jagadishpur
Nil	312647	Musadanga
Nil	312670	Machhimpur
Nil	312671	Gohailbari
Nil	312712	Jibanpur
Nil	312744	Idam
Nil	312768	Taherpur
Nil	312777	Paschim Bilahora
Less than 5	312493	Khod Malancha
Less than 5	312495	Alal
Less than 5	312497	Kismat Sultanpur
Less than 5	312500	Mahakal Bona
Less than 5	312503	Bildahadar
Less than 5	312504	Rasikpur
Less than 5	312506	Akalpur
Less than 5	312512	Raykhandighi
Less than 5	312515	Alinagar
Less than 5	312548	Kamalpur
Less than 5	312568	Bujruk Bandhail
Less than 5	312572	Garail
Less than 5	312573	Bajegarail
Less than 5	312576	Ghansahar
Less than 5	312592	Akanda
Less than 5	312594	Haridas
Less than 5	312599	Arazi Mishrabati
Less than 5	312602	Karkach
Less than 5	312608	Dilalbat
Less than 5	312612	Uttar Maldanga
Less than 5	312625	Methrani
Less than 5	312639	Nalpur
Less than 5	312656	Shekhpara
Less than 5	312680	Duba Khoksan
Less than 5	312682	Gangarampur
Less than 5	312683	Mudafat Habinagar
Less than 5	312684	Emamnagar
Less than 5	312687	Bahar
Less than 5	312695	Bardanga
Less than 5	312715	Bhaktipur
Less than 5	312716	Ganeshbati
Less than 5	312732	Palashdanga
Less than 5	312741	Maheshpur
Less than 5	312747	Paladanga
Less than 5	312748	Mahishal
Less than 5	312749	Saluka
Less than 5	312753	Karja Danga
Less than 5	312780	Purba Bilahora
5 - 10	312501	Muriya Kunda
5 - 10	312509	Jigin

5 - 10	312516	Paschim Binodpur
5 - 10	312521	Kutub Sahar
5 - 10	312532	Barijpur
5 - 10	312533	Purba Binodpur
5 - 10	312543	Pail
5 - 10	312544	Malipara
5 - 10	312561	Shilnagara
5 - 10	312562	Khordahil
5 - 10	312569	Saidpur
5 - 10	312571	Gajol
5 - 10	312581	Fatepur
5 - 10	312591	Kadubari
5 - 10	312604	Bade Mayna
5 - 10	312606	Mayna
5 - 10	312610	Amsol
5 - 10	312624	Kalihor
5 - 10	312648	Kail
5 - 10	312650	Nandalalpur
5 - 10	312652	Chaksundar
5 - 10	312679	Baira Dangi
5 - 10	312686	Jotbhairab
5 - 10	312689	Baje Habinagar
5 - 10	312701	Salaidanga
5 - 10	312736	Chandipur
5 - 10	312752	Dohail
11 - 20	312492	Kadamtali
11 - 20	312508	Saharol
11 - 20	312510	Arazi Deharul
11 - 20	312511	Jibjalsar
11 - 20	312518	Chandrail
11 - 20	312522	Pandua
11 - 20	312526	Basudha
11 - 20	312528	Adina
11 - 20	312529	Jotjadu
11 - 20	312546	Bhabanikota
11 - 20	312547	Chandpur
11 - 20	312564	Paschim Sundarpur
11 - 20	312565	Jamdanga
11 - 20	312566	Durgapur
11 - 20	312574	Salbana
11 - 20	312579	Kotalhati
11 - 20	312589	Chhilimpur
11 - 20	312596	Shyamnagar
11 - 20	312598	Musidhap
11 - 20	312613	Uttar Mahinagar
11 - 20	312630	Taherkhani
11 - 20	312631	Arjunpur
11 - 20	312640	Dahil
11 - 20	312643	Mahil
11 - 20	312644	Madnaha
11 - 20	312645	Bajesahil
11 - 20	312654	Manikor
11 - 20	312655	Ratul
11 - 20	312659	Deotala
11 - 20	312664	Babupur
11 - 20	312665	Kastor
11 - 20	312669	Himsim
11 - 20	312673	Uttar Malipara
11 - 20	312675	Sanbandha
11 - 20	312708	Purbba Anantapur
11 - 20	312719	Goalnagra
11 - 20	312721	Sahazadpur
11 - 20	312726	Dakshin Kasba
11 - 20	312727	Muradpur
11 - 20	312733	Bahadurpur
11 - 20	312739	Jhinaikuri
11 - 20	312743	Haripur
11 - 20	312745	Ahil
11 - 20	312750	Hatnagar
11 - 20	312751	Atila
11 - 20	312754	Altora
11 - 20	312776	Raniganj
11 - 20	312778	Arazi Jalsa
21 - 30	312494	Gazipur

21 - 30	312523	Mishipur
21 - 30	312530	Ghaksol
21 - 30	312531	Takipur
21 - 30	312540	Dakshin Naogram
21 - 30	312545	Bolbari
21 - 30	312549	Kharibari
21 - 30	312554	Parail
21 - 30	312557	Majhra
21 - 30	312575	Halfateraj
21 - 30	312590	Chhota Kandar
21 - 30	312595	Bomka
21 - 30	312620	Bonordighi
21 - 30	312622	Khalamba
21 - 30	312623	Katna
21 - 30	312633	Gobindapur
21 - 30	312651	Mahanagar
21 - 30	312653	Lakshmipur
21 - 30	312663	Sakrol
21 - 30	312667	Tirpur
21 - 30	312681	Bil Kanchan
21 - 30	312700	Singal
21 - 30	312702	Goragada
21 - 30	312703	Banshthupi
21 - 30	312707	Radhanagar
21 - 30	312742	Sonapur
21 - 30	312755	Krishnapur
21 - 30	312760	Puria
21 - 30	312762	Khanta
21 - 30	312766	Hatinda
21 - 30	312779	Purba Mallikpur
31 - 40	312524	Khord Babupur
31 - 40	312527	Hatimari
31 - 40	312535	Majlisbag
31 - 40	312538	Parahar
31 - 40	312541	Chhayghati
31 - 40	312542	Tanti Bari
31 - 40	312558	Bamangram
31 - 40	312582	Mirzadpur
31 - 40	312585	Bhalukkoka
31 - 40	312597	Baniyal
31 - 40	312626	Bajemalanipur
31 - 40	312632	Amaitor
31 - 40	312636	Uttar Naogram
31 - 40	312641	Dangapara
31 - 40	312649	Sahil
31 - 40	312660	Dhaoyail
31 - 40	312676	Jajilapara
31 - 40	312685	Habinagar
31 - 40	312688	Chakail
31 - 40	312692	Rajnagar
31 - 40	312699	Jashail
31 - 40	312709	Sabail
31 - 40	312717	Bhadar
31 - 40	312722	Balarampur
31 - 40	312730	Agampur
31 - 40	312746	Narasing Danga
31 - 40	312770	Sardarpur
31 - 40	312775	Adhna
41 - 50	312507	Sekhpura
41 - 50	312520	Raybag
41 - 50	312550	Almaspur
41 - 50	312555	Bagdighi
41 - 50	312559	Jotmani
41 - 50	312560	Bartali
41 - 50	312570	Paschim Kasba
41 - 50	312577	Bagsarai
41 - 50	312578	Ranipur
41 - 50	312587	Matail
41 - 50	312588	Panchpara
41 - 50	312601	Molladighi
41 - 50	312642	Pirpara
41 - 50	312661	Bijalbari
41 - 50	312674	Rangamati
41 - 50	312677	Chak Nagar

41 - 50	312691	Jharsabail
41 - 50	312697	Dahara
41 - 50	312704	Madhabpara
41 - 50	312705	Purbba Kasba
41 - 50	312713	Paschim Anantapur
41 - 50	312724	Fatelapur
41 - 50	312767	Bansbari
41 - 50	312771	Darapur
41 - 50	312772	Barabari
51 - 75	312490	Mallikpur
51 - 75	312496	Pahari Bhita
51 - 75	312502	Kagasura
51 - 75	312525	Khamuna
51 - 75	312536	Kanat
51 - 75	312537	Homdighi
51 - 75	312539	Chhuti Kandar
51 - 75	312553	Mahinagar
51 - 75	312556	Ekandar
51 - 75	312580	Krishnabhoga
51 - 75	312593	Sarakandar
51 - 75	312603	Nijgram
51 - 75	312609	Updel
51 - 75	312616	Hosenpur
51 - 75	312617	Doas
51 - 75	312621	Bajedoas
51 - 75	312627	Malanipur
51 - 75	312635	Ichahar
51 - 75	312637	Telihar
51 - 75	312638	Digra
51 - 75	312657	Atghara
51 - 75	312662	Khord Deotala
51 - 75	312668	Dahuchi
51 - 75	312672	Jamalpur
51 - 75	312693	Madhail
51 - 75	312694	Milikpur
51 - 75	312696	Ustor
51 - 75	312698	Chandpur
51 - 75	312710	Bagdol
51 - 75	312718	Noapara
51 - 75	312720	Badnagra
51 - 75	312723	Jotghasi
51 - 75	312729	Amlidanga
51 - 75	312734	Behargaon
51 - 75	312735	Banipur
51 - 75	312737	Harirampur
51 - 75	312738	Daibakbati
51 - 75	312740	Purbba Ranipur
51 - 75	312758	Bahuthar
51 - 75	312763	Baje Karanja
51 - 75	312764	Bankati
51 - 75	312765	Chengtor
51 - 75	312769	Batijora
51 - 75	312774	Dogharia
76 and above	312491	Indrasail
76 and above	312551	Raypur
76 and above	312552	Chalandar
76 and above	312583	Dharail
76 and above	312584	Malancha
76 and above	312586	Syampur
76 and above	312600	Dakshin Maldanga
76 and above	312605	Raghunathpur
76 and above	312611	Atgan
76 and above	312618	Chakdaha
76 and above	312634	Kandar
76 and above	312646	Chak Musadanga
76 and above	312666	Jalangapara
76 and above	312678	Purba Sundarpur
76 and above	312690	Baje Jharsabail
76 and above	312706	Sinhapara
76 and above	312714	Raihopara
76 and above	312725	Gopalpur
76 and above	312728	Rahimpur
76 and above	312731	Sankhair
76 and above	312757	Dogachhi

76 and above	312759	Bania Kandar
76 and above	312761	Karanja
76 and above	312773	Jadupur
CD Block: Bamangola(0062)		
Nil	312783	Uttar Chandrail
Nil	312806	Arazi Chandrail
Nil	312823	Baharampur
Nil	312844	Palpara
Nil	312893	Beldanga
Less than 5	312787	Madhabbati
Less than 5	312796	Mohammadpur
Less than 5	312799	Uttar Naopara
Less than 5	312808	Bijali
Less than 5	312817	Parhabi Nagar
Less than 5	312825	Jot Haricharan
Less than 5	312829	Mudipukur
Less than 5	312830	Saranda
Less than 5	312849	Udhail
Less than 5	312865	Gopinathpur
Less than 5	312873	Uttarjai
Less than 5	312885	Jaitan
Less than 5	312894	Biprabati
Less than 5	312897	Mukuli
Less than 5	312899	Bahadipur
Less than 5	312900	Bamankandar
Less than 5	312906	Datulipara
Less than 5	312910	Nepalpur
Less than 5	312916	Pathar Jagdala
Less than 5	312917	Pathar Simla
Less than 5	312918	Nababnagar
Less than 5	312919	Paschim Lakshmi Narayanpur
Less than 5	312920	Mahadebpur
Less than 5	312922	Rangamatia
Less than 5	312924	Adataala
5 - 10	312793	Maharani
5 - 10	312794	Daulatpur
5 - 10	312798	Faridpur
5 - 10	312815	Aigamtara
5 - 10	312840	Nagra
5 - 10	312846	Shantara
5 - 10	312847	Sikail
5 - 10	312848	Manuli
5 - 10	312861	Dihatti
5 - 10	312866	Sripur
5 - 10	312872	Ramkrishnapur
5 - 10	312879	Bengnapara
5 - 10	312880	Paul
5 - 10	312883	Kamardanga
5 - 10	312884	Thinagar
5 - 10	312886	Mirzapur
5 - 10	312887	Salalpur
5 - 10	312923	Nandinadaha
11 - 20	312788	Dhulda
11 - 20	312795	Garapara
11 - 20	312801	Jhakaal Danga
11 - 20	312802	Tentulmura
11 - 20	312803	Gabindapur
11 - 20	312807	Sujail
11 - 20	312816	Kuribari
11 - 20	312821	Bhomrail
11 - 20	312831	Rajkundali
11 - 20	312835	Gopalpur
11 - 20	312838	Manikpur
11 - 20	312841	Mahammadpur
11 - 20	312842	Sadulipara
11 - 20	312853	Paikpara
11 - 20	312855	Gurulya
11 - 20	312859	Jagdala
11 - 20	312863	Parameswarpur
11 - 20	312870	Gaur Nandanbati
11 - 20	312874	Bamangram
11 - 20	312876	Jagannathpur
11 - 20	312877	Barinda

11 - 20	312878	Turukmanail
11 - 20	312881	Meherpara
11 - 20	312903	Olandar
11 - 20	312904	Ganguria
11 - 20	312908	Simla
11 - 20	312914	Ashrafpur
11 - 20	312921	Khutadaha
21 - 30	312784	Harisankarpur
21 - 30	312786	Samsabad
21 - 30	312800	Isahakpur
21 - 30	312810	Lalpur
21 - 30	312818	Dhamair
21 - 30	312819	Mahesbati
21 - 30	312820	Bhangrail Palashbari
21 - 30	312824	Khatil
21 - 30	312826	Dharmma Danga
21 - 30	312851	Durgapur
21 - 30	312852	Bintara
21 - 30	312856	Teliapara
21 - 30	312875	Chengna
21 - 30	312888	Chandipur
21 - 30	312889	Alampur
21 - 30	312896	Khiripara
21 - 30	312898	Kangsa
21 - 30	312901	Mahadebpur
21 - 30	312907	Malancha
21 - 30	312909	Dabar
21 - 30	312913	Shukail
21 - 30	312915	Chhatia
31 - 40	312791	Ganigara
31 - 40	312809	Chandrail
31 - 40	312812	Sayestabad
31 - 40	312822	Mahespur
31 - 40	312839	Chandpur
31 - 40	312845	Berul
31 - 40	312850	Bijora
31 - 40	312857	Bhabanipur
31 - 40	312858	Jethrail
31 - 40	312864	Madhabpur
31 - 40	312867	Machhuakandar
31 - 40	312869	Gurnagar
31 - 40	312890	Bashara
31 - 40	312891	Harinandanbati
31 - 40	312892	Bujurkhali
31 - 40	312912	Sarmura
41 - 50	312792	Khoksan
41 - 50	312805	Muzaffarpur
41 - 50	312813	Dakshin Naopara
41 - 50	312832	Baisukbari
41 - 50	312862	Gopalnagar
41 - 50	312868	Jagsadu
41 - 50	312871	Titpur
41 - 50	312902	Bakuli
41 - 50	312905	Kasimpur
51 - 75	312789	Baje Dhulda
51 - 75	312790	Uttar Kasba
51 - 75	312797	Baherpur
51 - 75	312804	Dharmapur
51 - 75	312811	Jot Bhabani
51 - 75	312814	Haripur
51 - 75	312827	Kasba
51 - 75	312836	Ailchora
51 - 75	312837	Patul
51 - 75	312854	Kumarpur
51 - 75	312860	Bhadreshwar
51 - 75	312882	Mahupaul
51 - 75	312911	Saharbari
76 and above	312828	Baje Manikpur
76 and above	312833	Ramnagar
76 and above	312834	Beltalabari
76 and above	312843	Goaljai
76 and above	312895	Sekhpara

CD Block: Habibpur(0063)

Nil	312928	Pathar Khayran
Nil	312934	Pathar Phulbana
Nil	313004	Kismat Nangbahara
Nil	313012	Uttar Brindabanbati
Nil	313059	Pathar Tilasan
Nil	313077	Paschim Basudebpur
Nil	313104	Banchhair
Nil	313119	Mastapara
Nil	313120	Laibari
Nil	313148	Panch Pukuria
Nil	313197	Ashrafpur
Nil	313205	Tegharia
Less than 5	312925	Dolachhola
Less than 5	312926	Pathar Dighali
Less than 5	312929	Pathar Mandala
Less than 5	312957	Aihodanga
Less than 5	312963	Kathra Naopara
Less than 5	312976	Chakli
Less than 5	312978	Dalla
Less than 5	312981	Aragachhi
Less than 5	312994	Kuchiamor
Less than 5	312995	Pathar Nandagar
Less than 5	312996	Pathar Sasuli
Less than 5	313003	Bahadurpur
Less than 5	313009	Bhabanipur
Less than 5	313043	Adampur
Less than 5	313058	Singabad
Less than 5	313076	Barail
Less than 5	313083	Gobindapur
Less than 5	313102	Pathar Oltara
Less than 5	313103	Pathar Laibari
Less than 5	313106	Pathar Haito
Less than 5	313131	Mohanpur Inlis
Less than 5	313134	Soladang
Less than 5	313135	Bulbul Chandi
Less than 5	313138	Talpukur
Less than 5	313140	Dhala Kandar
Less than 5	313160	Bajipur
Less than 5	313168	Jadabnagar
Less than 5	313169	Rishipur
Less than 5	313170	Ganramari
Less than 5	313171	Dakshin Chandpur
Less than 5	313172	Anantapur
Less than 5	313185	Tilashan
Less than 5	313196	Mianagar
Less than 5	313208	Dhaka Pathar
5 - 10	312937	Mangalpura
5 - 10	312971	Nimnail
5 - 10	313000	Bankail
5 - 10	313007	Harischandrapur
5 - 10	313008	Agra
5 - 10	313032	Kotalpur
5 - 10	313073	Aharail
5 - 10	313139	Telipukur
5 - 10	313154	Tekura
5 - 10	313204	Jagannathpur
11 - 20	312948	Jatarpur
11 - 20	312962	Kendudanga
11 - 20	312969	Kalmegha
11 - 20	313015	Kismatdaudpur
11 - 20	313027	Rampur
11 - 20	313028	Dhananjaya
11 - 20	313079	Kanturka
11 - 20	313080	Chhuchail
11 - 20	313115	Hialapur
11 - 20	313146	Sadapur
11 - 20	313195	Srirampur
11 - 20	313206	Dakshin Brindabanbati
21 - 30	312939	Pasuli
21 - 30	312953	Chatra
21 - 30	312955	Lalpur Bodra

21 - 30	312959	Baidyapur
21 - 30	313017	Manikora
21 - 30	313018	Jaypur
21 - 30	313029	Jiakandar
21 - 30	313031	Jaydebpur
21 - 30	313057	Jot Balaram
21 - 30	313065	Binakali
21 - 30	313070	Kadipur
21 - 30	313097	Jordanga Inlis
21 - 30	313100	Nakharia
21 - 30	313112	Jodanga
21 - 30	313113	Tajpur Inlis
21 - 30	313129	Sahapur
21 - 30	313133	Dahar Langi
21 - 30	313158	Dhumpur
31 - 40	312933	Sisdanga
31 - 40	312943	Khochakandar
31 - 40	312944	Kalna
31 - 40	312945	Jamalpur
31 - 40	312946	Hogla
31 - 40	312961	Paralia
31 - 40	312997	Jagajjibanpur
31 - 40	312999	Bankail Bishnupur
31 - 40	313020	Chaksukur
31 - 40	313022	Jajail
31 - 40	313024	Gopalpur
31 - 40	313025	Kathal Banpur
31 - 40	313054	Kayra
31 - 40	313069	Uttar Kharika Danga
31 - 40	313087	Singra
31 - 40	313090	Sankail
31 - 40	313108	Ulator
31 - 40	313111	Lakshmitor
31 - 40	313116	Chak Mahabat
31 - 40	313121	Betpukuria
31 - 40	313141	Anail
31 - 40	313144	Phulbhanga
31 - 40	313150	Fakira Kandar
31 - 40	313166	Chenchai Chandi
31 - 40	313192	Banpur
41 - 50	312940	Sarbadikpur
41 - 50	312956	Kharibari
41 - 50	312965	Narsingbati
41 - 50	312970	Jahanabad
41 - 50	312973	Hiyatpur
41 - 50	312975	Pannapur
41 - 50	313001	Tulshidanga
41 - 50	313005	Nangbahara
41 - 50	313011	Bishnupur
41 - 50	313013	Bhabuk
41 - 50	313019	Lonsa
41 - 50	313064	Rampukuria
41 - 50	313066	Dadpur
41 - 50	313072	Gandharbbapur
41 - 50	313078	Jotalam
41 - 50	313081	Harail
41 - 50	313091	Bodrail
41 - 50	313092	Hurabari
41 - 50	313095	Begunbari
41 - 50	313101	Oltara
41 - 50	313114	Habibpur
41 - 50	313118	Kalpechi
41 - 50	313132	Dolmalpur
41 - 50	313137	Darajpur
41 - 50	313152	Sripur
41 - 50	313203	Pirozabad
51 - 75	312935	Nakail
51 - 75	312941	Rajdol
51 - 75	312942	Rangamati
51 - 75	312947	Champadighi
51 - 75	312950	Hazipur
51 - 75	312951	Rahutara
51 - 75	312952	Rajarampur
51 - 75	312954	Khujipur

51 - 75	312964	Jamir Pukur
51 - 75	312966	Perapur
51 - 75	312967	Tapsahar
51 - 75	312968	Binodpur
51 - 75	312974	Bijail
51 - 75	312998	Dharenda
51 - 75	313002	Palashdanga
51 - 75	313006	Basantapur
51 - 75	313010	Bhairabpur
51 - 75	313021	Nimbari
51 - 75	313023	Walis Nagar
51 - 75	313026	Haripur
51 - 75	313030	Harinathpur
51 - 75	313068	Gazia Kandar
51 - 75	313071	Neamatpur
51 - 75	313074	Kashi Pahara
51 - 75	313082	Muraripur
51 - 75	313084	Mirzzapur
51 - 75	313089	Lakshmipur
51 - 75	313093	Nirail
51 - 75	313110	Sekandara
51 - 75	313117	Kokabirni
51 - 75	313123	Ranahat
51 - 75	313136	Manoharpur
51 - 75	313149	Santail
51 - 75	313153	Chak Katla Pukur
51 - 75	313177	Janakibati
51 - 75	313202	Eklaspur
76 and above	312936	Sundarban
76 and above	312938	Pindal
76 and above	312949	Karanja
76 and above	312958	Kiol
76 and above	312960	Charaigola
76 and above	312972	Pirgachhi
76 and above	313016	Daudpur
76 and above	313042	Suchal Mahamadpur
76 and above	313048	Mirzabad
76 and above	313050	Jotkabir
76 and above	313051	Chapar Danga
76 and above	313052	Chandihar
76 and above	313053	Bade Chandihar
76 and above	313055	Khanpur
76 and above	313063	Parolia Buzruk
76 and above	313067	Buzruk Khanpur
76 and above	313075	Chhillimpur
76 and above	313085	Mandighi
76 and above	313086	Raghabpur Gujia
76 and above	313088	Shukni Kandar
76 and above	313094	Gopalnagar
76 and above	313096	Nityanandapur
76 and above	313098	Gurila
76 and above	313099	Chak Dahari
76 and above	313105	Haito
76 and above	313107	Haito Inlis
76 and above	313109	Tambutana
76 and above	313122	Mistarpara
76 and above	313125	Saidpur
76 and above	313126	Pathar Amarpur
76 and above	313127	Amarpur
76 and above	313128	Khatiakana
76 and above	313130	Kassiadanga
76 and above	313142	Hapania
76 and above	313143	Lota Bhanga
76 and above	313145	Akalpur
76 and above	313151	Karanjabari
76 and above	313155	Pakuria
76 and above	313156	Sibpur
76 and above	313157	Pipratola
76 and above	313159	Guhinagar
76 and above	313161	Sankopara
76 and above	313162	Nimatpur
76 and above	313163	Bakna
76 and above	313164	Horgao
76 and above	313165	Damdama

76 and above	313167	Upar Kendua
76 and above	313174	Srikrishnapur
76 and above	313180	Jot Maniram
76 and above	313181	Krishnapur
76 and above	313182	Sitalpur
76 and above	313187	Pathar Banpur
76 and above	313188	Jot Kandarpapur
76 and above	313191	Uttar Chandpur
76 and above	313193	Komarapur
76 and above	313194	Nasratpur
76 and above	313198	Nij Hosenpur
76 and above	313199	Nabaghar
76 and above	313200	Parulia Hossenpur
76 and above	313207	Khasharipur

CD Block: Maldah (Old)(0064)

Nil	313217	Barkol
Nil	313218	Uttar Bhatra
Nil	313219	Paiti
Nil	313221	Belahar
Nil	313223	Sabdalkhani
Nil	313226	Tutkhan
Nil	313230	Samsabad
Nil	313234	Mahish Bathani
Nil	313237	Chhotapara
Nil	313238	Lakshmi Kandar
Nil	313239	Muralighat
Nil	313263	Harkhorkha
Nil	313278	Guabari
Nil	313292	Halna
Nil	313300	Pathar Madhaipur
Nil	313313	Maulpur (P)
Nil	313318	Nityanandapur
Nil	313319	Dilalpur
Nil	313324	Sakarmma
Nil	313325	Jotgobinda
Nil	313326	Azmatpur
Nil	313327	Adampur
Less than 5	313216	Balarampur
Less than 5	313220	Sanjail
Less than 5	313222	Maheshkuri
Less than 5	313224	Sahara
Less than 5	313225	Kesrail Pirgain
Less than 5	313231	Mekpur
Less than 5	313232	Bangabari
Less than 5	313235	Kadamtali
Less than 5	313245	Dhumadighi
Less than 5	313249	Gunshankrul
Less than 5	313250	Fatepur
Less than 5	313269	Phuldanga
Less than 5	313270	Boglahagi
Less than 5	313271	Kuchinda
Less than 5	313290	Meherpur
Less than 5	313293	Mahammadpur
Less than 5	313298	Jatradanga
Less than 5	313301	Madhaipur
Less than 5	313306	Mehamanpur
Less than 5	313314	Khaihata (P)
Less than 5	313316	Nageshwarpur
Less than 5	313317	Kadirpur
Less than 5	313321	Jalakar Bithan
Less than 5	313329	Mabarakpur
Less than 5	313330	Muchia
5 - 10	313229	Gotpara
5 - 10	313242	Rahutgaon
5 - 10	313277	Gongra
5 - 10	313315	Rasiladaha (P)
5 - 10	313322	Sadhail
11 - 20	313227	Goalpara
11 - 20	313252	Bhabuk
11 - 20	313259	Panchgaon
11 - 20	313268	Sonakandar
11 - 20	313289	Majhilkhan
11 - 20	313294	Kutubpur

11 - 20	313297	Kaluari
11 - 20	313302	Morgram
11 - 20	313310	Sujapur
11 - 20	313311	Aradpur
11 - 20	313312	Banshata (P)
11 - 20	313328	Memua
21 - 30	313236	Badanpur
21 - 30	313251	Kuriapara
21 - 30	313283	Popra
21 - 30	313323	Santipur
31 - 40	313247	Paschim Banjhapara
31 - 40	313256	Bag Malancha
31 - 40	313303	Kamancha
31 - 40	313320	Dakshin Bhatra
41 - 50	313228	Aihorani
41 - 50	313233	Patamari
41 - 50	313240	Sultandighi
41 - 50	313244	Kamaldighi
41 - 50	313246	Gungaon
41 - 50	313266	Bintara
41 - 50	313272	Bhatkalna
41 - 50	313273	Gondha
41 - 50	313276	Chinibari
41 - 50	313285	Chaita
41 - 50	313304	Maligram
51 - 75	313243	Jadupur
51 - 75	313255	Hatidubi
51 - 75	313257	Saiyadpur
51 - 75	313258	Jharpukuria
51 - 75	313261	Darial
51 - 75	313265	Dharampur
51 - 75	313275	Dudhabari
51 - 75	313281	Briddhi Kamancha
51 - 75	313282	Itapajha
51 - 75	313295	Basudebpur
51 - 75	313305	Sukhandighi
51 - 75	313308	Mandilpur
51 - 75	313309	Kaludewan
76 and above	313241	Harirampur
76 and above	313248	Mahajib Nagar
76 and above	313253	Paramanika
76 and above	313254	Chirakuti
76 and above	313262	Purba Banjhapara
76 and above	313264	Dhalsana
76 and above	313267	Akhira Pukur
76 and above	313274	Hatra Kandar
76 and above	313279	Rachulpur
76 and above	313280	Barabari
76 and above	313284	Goalchaita
76 and above	313286	Mostafapur
76 and above	313287	Tilbhog Sardarpur
76 and above	313288	Satbaria
76 and above	313296	Ijhatpur
76 and above	313307	Minapara

CD Block: English Bazar(0065)

Nil	313335	Madia
Nil	313338	Ganga Gobindapur
Nil	313339	Imamnagar
Nil	313342	Dakshin Chandipur
Nil	313343	Sattari
Nil	313344	Harishpur
Nil	313345	Mathurapur
Nil	313346	Mobarakpur
Nil	313348	Lalapur
Nil	313349	Atgama
Nil	313351	Fatepur
Nil	313352	Ichhlampur
Nil	313353	Basudebpur
Nil	313354	Binodpur
Nil	313358	Lakshmighat
Nil	313359	Balupur
Nil	313360	Kanaipur
Nil	313361	Shyampur

Nil	313368	Khorda Jalalpur
Nil	313369	Malihat
Nil	313371	Pichli
Nil	313372	Uttar Lakshmipur
Nil	313375	Nagrai
Nil	313376	Shailapur
Nil	313377	Uttar Gopinathpur
Nil	313379	Narhatta
Nil	313380	Jot Gopal
Nil	313381	Anandipur
Nil	313382	Uttar Gobindapur
Nil	313383	Itakhola
Nil	313395	Manganpara
Nil	313396	Mahajamapur
Nil	313398	Jot Prithwi
Nil	313400	Naoda Bazar
Nil	313401	Kamalpur
Nil	313410	Gabgachhi
Nil	313412	Jagadishpur
Nil	313420	Moslempur
Nil	313425	Arazi Phulbari
Nil	313428	Naya Guamalati
Nil	313430	Byaspurarazi
Nil	313431	Ramchandrapur
Nil	313433	Byaspur
Nil	313437	Gani Bahadurkhan
Nil	313438	Bahadurpur
Nil	313440	Kishanpur
Nil	313445	Nazirkhani Arazi
Nil	313449	Kanakpur
Nil	313450	Chandangar
Nil	313453	Khirki
Nil	313454	Mahadipur
Nil	313455	Parbatipur
Nil	313462	Satgada
Nil	313465	Garmahali
Less than 5	313334	Uttar Chandipur
Less than 5	313336	Bhabanipur
Less than 5	313337	Khaskol Chandipur
Less than 5	313340	Gonsaipur
Less than 5	313347	Barampur
Less than 5	313350	Anandamohanpur
Less than 5	313355	Niamatpur
Less than 5	313356	Phulbaria
Less than 5	313364	Uttar Nazirpur
Less than 5	313365	Sahazalalpur
Less than 5	313366	Jot Narasinha
Less than 5	313378	Jot Basanta
Less than 5	313385	Jatalpur
Less than 5	313386	Jot
Less than 5	313387	Arapur
Less than 5	313397	Madapur
Less than 5	313399	Karmmanigram
Less than 5	313403	Chandipur
Less than 5	313407	Dilalpur
Less than 5	313408	Uttar Jadupur
Less than 5	313409	Dakshin Jadupur
Less than 5	313411	Maheshpur (P)
Less than 5	313413	Nischintapur
Less than 5	313414	Gopalpur
Less than 5	313415	Raypur
Less than 5	313421	Krishna Prasad Nij
Less than 5	313422	Bara Phulbari
Less than 5	313423	Tiakati
Less than 5	313426	Barachak
Less than 5	313436	Tantipara
Less than 5	313441	Phulbari Arazi
Less than 5	313446	Bholanathpur
Less than 5	313447	Ramkeli
Less than 5	313448	Badulyabari
Less than 5	313452	Gani Bahadurkhan Arazi Inlish
Less than 5	313464	Uttar Umarpur
5 - 10	313362	Daulatpur
5 - 10	313384	Nima Sarai

5 - 10	313389	Nazirpur
5 - 10	313393	Uttar Ramchandrapur (P)
5 - 10	313404	Sadullapur
5 - 10	313417	Kumarpur
5 - 10	313458	Bilbari
11 - 20	313357	Nagharia
11 - 20	313388	Sultanpur
11 - 20	313394	Lakshmipur
11 - 20	313416	Gobindapur
11 - 20	313424	Purana Guamalati
21 - 30	313402	Azimpur
31 - 40	313418	Krishnapur
41 - 50	313367	Daibakipur
41 - 50	313406	Hazarat Nagar
51 - 75	313363	Khalimpur
76 and above	313457	Nazir Khani
CD Block: Manikchak(0066)		
Nil	313491	Karia Sultanpur
Nil	313498	Mahabbatpur
Nil	313499	Laskarpur
Nil	313500	Haripur
Nil	313502	Jitmanpur
Nil	313505	Anupnagar
Nil	313506	Khartala
Nil	313508	Shyamalpara
Nil	313510	Brahman Gram
Nil	313511	Gobindapur
Nil	313513	Nazirpur Sahebdi
Nil	313514	Naoda Maheshpur
Nil	313515	Biswambhar Binodpur
Nil	313516	Bara Bhabanipur
Nil	313517	Lalbathani
Nil	313519	Kangsha Binodpur
Nil	313521	Fatenagar
Nil	313522	Arazi Mathurapur
Nil	313523	Saidpur
Nil	313524	Anathpur
Nil	313525	Sekhpura
Nil	313526	Chandpur
Nil	313528	Bankipur
Nil	313532	Miragram
Nil	313534	Lakshmipur
Nil	313536	Bishanpur Srirampara
Nil	313538	Bhakta Ballabhpur
Nil	313540	Dharampur Bhagabanpur
Nil	313543	Uttar Dharampur
Nil	313545	Bishnuprasad
Nil	313546	Chauki Mirdadpur
Nil	313547	Gauripur
Nil	313548	Khanpur
Nil	313549	Jot Bhabani
Nil	313557	Gopalpur
Less than 5	313469	Gadai
Less than 5	313482	Bagdukra
Less than 5	313489	Narayanpur
Less than 5	313490	Ugritola
Less than 5	313492	Kamalpur
Less than 5	313504	Niranjanpur
Less than 5	313507	Nurpur
Less than 5	313512	Jognigaon
Less than 5	313520	Kasimnagar
Less than 5	313531	Enayetpur
Less than 5	313535	Gangaprasad
Less than 5	313539	Purbba Saidpur
Less than 5	313542	Islampur
Less than 5	313544	Salabatganj
5 - 10	313493	Mathurapur
5 - 10	313509	Tiarpara
11 - 20	313488	Paschim Narayanpur
11 - 20	313496	Talim Nagar
11 - 20	313501	Paramananandapur
11 - 20	313529	Syamsundari
11 - 20	313551	Manikchak

21 - 30	313471	Uttar Chandipur
21 - 30	313478	Rambari
21 - 30	313487	Duani Tafir
21 - 30	313530	Nawada
31 - 40	313470	Kesarpur
31 - 40	313472	Chandipurmal
31 - 40	313475	Naobarar Jaigir
31 - 40	313485	Chandipur Tafir
31 - 40	313486	Dakshin Chandipur
41 - 50	313473	Paschim Chandipur
41 - 50	313476	Sukhsena
41 - 50	313497	Chandipur
41 - 50	313503	Nazirpur
51 - 75	313474	Harachandapur
51 - 75	313550	Dharampur
76 and above	313494	Ghansigan
CD Block: Kaliachak – I(0067)		
Nil	313560	Marupur
Nil	313562	Maheshpur
Nil	313563	Khaltipur
Nil	313565	Krishnapur
Nil	313566	Joti Dhani
Nil	313571	Nabinagar
Nil	313572	Nurnagar
Nil	313574	Dalugram
Nil	313576	Bakharpur
Nil	313577	Madhugram
Nil	313578	Masimpur
Nil	313579	Gayesbari
Nil	313581	Madanpur Kismat
Nil	313582	Chhirampur
Nil	313583	Jagadishpur
Nil	313584	Innatpur
Nil	313585	Uttar Dariapur
Nil	313586	Azimpur
Nil	313587	Natibpur
Nil	313588	Purba Chandpur
Nil	313590	Baranagar
Nil	313593	Harugram Inlis
Nil	313594	Paharpur
Nil	313595	Purba Krishnapur
Nil	313596	Maksudpur
Nil	313598	Jaluabadhal
Nil	313599	Khidirchak
Nil	313600	Shrirampur
Nil	313601	Saiyadpur
Nil	313602	Uttar Raypur
Nil	313603	Selimpur
Nil	313606	Buzruk Pirozpur
Nil	313607	Narayanpur
Nil	313608	Harochak
Nil	313612	Kadamtala
Less than 5	313558	Sultanganj (P)
Less than 5	313561	Khas Chandpur
Less than 5	313564	Bahadurpur
Less than 5	313567	Kaliachak
Less than 5	313569	Bairgachhi
Less than 5	313570	Alinagar
Less than 5	313580	Gandharbbagram
Less than 5	313589	Serpur
Less than 5	313597	Mallikpara
Less than 5	313609	Dakshin Raypur
Less than 5	313610	Dakshin Lakshmiipur
Less than 5	313611	Majumpur
5 - 10	313568	Jotparan
11 - 20	313575	Trimohini
CD Block: Kaliachak – II(0068)		
Nil	313650	Dharampur
Nil	313651	Khanpur
Nil	313652	Babla
Nil	313653	Uttar Chandrapur
Nil	313654	Gangarampur
Nil	313659	Uttar Mohanpur

Nil	313660	Dulalganj
Nil	313661	Jot Gopalkagmari
Nil	313662	Ailpara
Nil	313663	Meherapur
Nil	313664	Jotkabil
Nil	313665	Jot Doman
Nil	313666	Gangaprasad
Nil	313667	Shyamdaspur
Nil	313668	Mostafapur
Nil	313670	Nayabad
Nil	313671	Jayantipur
Nil	313672	Birahimpur
Nil	313673	Debipur
Nil	313674	Gopalprasad
Nil	313675	Tap Protappur
Nil	313676	Pratappur
Nil	313677	Chak Protappur
Nil	313678	Mathabari
Nil	313679	Purbba Hosenabad
Nil	313680	Madanpur
Nil	313681	Purba Sripur
Less than 5	313627	Shukurullapur
Less than 5	313628	Panchanandapur
Less than 5	313632	Hamidpur
Less than 5	313649	Bishnuprosad
Less than 5	313656	Mabarakpur
Less than 5	313657	Jot Ananta
Less than 5	313658	Sadipur
Less than 5	313683	Dakshin Debipur
5 - 10	313647	Shripur
5 - 10	313682	Chhota Mahadipur
11 - 20	313626	Jotkasturi
11 - 20	313646	Nayagram
11 - 20	313648	Uttar Lakshmpur

CD Block: Kaliachak – III(0069)

Nil	313690	Mahabbatpur
Nil	313693	Sayertanra
Nil	313694	Uzirpur
Nil	313695	Kasimchak
Nil	313703	Chak Mailpur
Nil	313704	Dakshin Chandpur
Nil	313705	Fatepur
Nil	313706	Srinibaspur
Nil	313710	Sahilapur
Nil	313711	Akanda Baria
Nil	313712	Naoda
Nil	313714	Bairbona
Nil	313726	Shukpara
Nil	313732	Shukdebpur
Nil	313733	Hadinagar
Nil	313734	Niyogi Nagar
Nil	313736	Mohanpur
Nil	313738	Chak Seherdi
Nil	313745	Malatipur
Nil	313750	Par Anupnagar
Nil	313755	Par Shibpur
Nil	313756	Sobhapur
Nil	313760	Jote Kashi
Nil	313761	Par Dakshin Baidyanathpur
Less than 5	313691	Mohanpur Dushobigha
Less than 5	313692	Chari Anantapur
Less than 5	313698	Bholaichak
Less than 5	313700	Sahabazpur
Less than 5	313701	Golapganj
Less than 5	313702	Shashani
Less than 5	313707	Kazichak
Less than 5	313708	Larchak
Less than 5	313709	Chaklalu
Less than 5	313713	Sultanpur
Less than 5	313720	Chak Seherdi
Less than 5	313722	Chak Bahadurpur
Less than 5	313723	Suzapur Mandai
Less than 5	313724	Chain Para

Less than 5	313725	Jayenpur
Less than 5	313727	Kumbhira
Less than 5	313728	Nurnagar
Less than 5	313729	Bakhrabad
Less than 5	313730	Deonapur
Less than 5	313731	Sabdulpur
Less than 5	313739	Bhagabanpur
Less than 5	313740	Kalinagar
Less than 5	313747	Debidaspur
Less than 5	313748	Par Deonapur
Less than 5	313749	Par Paranpara
Less than 5	313752	Par Lalpur
Less than 5	313754	Par Anantapur
5 - 10	313718	Palgachhi
5 - 10	313719	Lakshmipur
5 - 10	313741	Sahaband Chak
5 - 10	313744	Gopalpur
11 - 20	313558	Sultanganj (P)
21 - 30	313716	Baishnabnagar
21 - 30	313737	Nandalalpur
31 - 40	313697	Pakakot
31 - 40	313721	Dariapur
31 - 40	313743	Bedrabad
41 - 50	313717	Babupur
41 - 50	313742	Satangapara
51 - 75	313699	Chak Domai
76 and above	313735	Mohanpur Khas

Section II – Town Directory

Statement – I
Status and Growth History

Sr. No.	Class, Name and Civic Status of Town	Location Code No.	Name of Taluk/ Tahsil/ Police Station/Islands etc.	Name of C.D. Block	Area (sq. Km.)	Number of households including houseless households (2011 Census)	Scheduled Castes Population (2011 Census)	Scheduled Tribes Population (2011 Census)
1	2	3	4	5	6	7	8	9
1	V, Chanchal (CT)	1933202210312245	Chanchal	Chanchal-I	1.7896	1311	919	4
2	V, Bandhail (CT)	1933202214312781	Gazole	Gazole	1.1888	1447	827	175
3	V, Rangabhita (CT)	1933202214312782	Gazole	Gazole	1.1319	1302	2004	222
4	V, Baksinagar (CT)	1933202216313212	Habibpur	Habibpur	1.3279	1691	2679	48
5	V, Kachu Pukur (CT)	1933202216313213	Habibpur	Habibpur	0.81	1362	1458	158
6	V, Kendua (CT)	1933202216313214	Habibpur	Habibpur	1.2	1519	2051	22
7	V, Aiho (CT)	1933202216313215	Habibpur	Habibpur	0.73	1337	2334	14
8	V, Jhangra (CT)	1933202217313331	Malda	Old Malda	4.3573	1061	938	287
9	V, Chhatianmor (CT)	1933202217313332	Old Malda	Old Malda	0.522	1176	2498	3
10	V, Sahapur (CT)	1933202217313333	Old Malda	Old Malda	1.8292	2176	3949	25
11	IV, Milki (CT)	1933202218313466	English Bazar	English Bazar	5.1009	2703	915	1
12	IV, Sonatala (CT)	1933202218313467	English Bazar	English Bazar	3.6791	2241	870	22
13	V, Bagbari (CT)	1933202218313468	English Bazar	English Bazar	3.1306	1862	3079	24
14	IV, Chhota Suzapur (CT)	1933202220313613	Kaliachak	Kaliachak-I	0.9052	2290	22	0
15	V, Nazirpur (CT)	1933202220313614	Kaliachak	Kaliachak-I	1.9633	1744	5	0
16	IV, Bara Suzapur (CT)	1933202220313615	Kaliachak	Kaliachak-I	2.4036	3306	352	0
17	V, Chaspara (CT)	1933202220313616	Kaliachak	Kaliachak-I	0.6781	1665	0	0
18	V, Jalalpur (CT)	1933202220313617	Kaliachak	Kaliachak-I	3.0273	1139	711	1
19	IV, Bamangram (CT)	1933202220313618	Malda	Kaliachak-I	1.9015	3004	0	0
20	V, Jadupur (CT)	1933202220313619	Malda Sadar	Kaliachak-I	1.208	1529	209	1
21	IV, Silampur (CT)	1933202220313620	Kaliachak	Kaliachak-I	1.7039	2533	87	0
22	IV, Baliadanga (CT)	1933202220313621	Kaliachak	Kaliachak-I	3.3775	2502	575	22
23	IV, Alipur (CT)	1933202220313622	Kaliachak	Kaliachak-I	1.7073	3490	241	7
24	IV, Karari Chandpur (CT)	1933202220313623	Kaliachak	Kaliachak-I	2.4041	2213	412	5
25	VI, Birodhi (CT)	1933202221313689	Kaliachak	Kaliachak-II	0.999	788	258	0
26	IV, Jagannathpur (CT)	1933202222313762	Baishnabnagar	Kaliachak-III	4.1602	2724	2406	411
27	IV, Krishnapur (CT)	1933202222313763	Baishnabnagar	Kaliachak-III	9.9188	3323	3050	1773
28	II, Old Malda (M)	1933299999801655	Malda	---	9.68	16479	15336	613
29	I, English Bazar (M)	1933299999801656	English Bazar	---	13.25	42867	19753	2521

Population and growth rate (in brackets) of the town at the Censuses of

Sr. No.	Class, Name and Civic Status of Town	1901	1911	1921	1931	1941	1951	1961	1971	1981	1991	2001	2011
1	2	10	11	12	13	14	15	16	17	18	19	20	21
1	V, Chanchal (CT)	0 (0)	0 (0)	0 (0)	0 (0)	0 (0)	0 (0)	0 (0)	0 (0)	0 (0)	0 (0)	0 (0)	5570 (0)
2	V, Bandhail (CT)	0 (0)	0 (0)	0 (0)	0 (0)	0 (0)	0 (0)	0 (0)	0 (0)	0 (0)	0 (0)	0 (0)	6175 (0)
3	V, Rangabhita (CT)	0 (0)	0 (0)	0 (0)	0 (0)	0 (0)	0 (0)	0 (0)	0 (0)	0 (0)	0 (0)	0 (0)	5464 (0)
4	V, Baksinagar (CT)	0 (0)	0 (0)	0 (0)	0 (0)	0 (0)	0 (0)	0 (0)	0 (0)	0 (0)	0 (0)	0 (0)	7255 (0)
5	V, Kachu Pukur (CT)	0 (0)	0 (0)	0 (0)	0 (0)	0 (0)	0 (0)	0 (0)	0 (0)	0 (0)	0 (0)	5343 (0)	5752 (7.65)
6	V, Kendua (CT)	0 (0)	0 (0)	0 (0)	0 (0)	0 (0)	0 (0)	0 (0)	0 (0)	0 (0)	0 (0)	5773 (0)	6452 (11.76)
7	V, Aiho (CT)	0 (0)	0 (0)	0 (0)	0 (0)	0 (0)	0 (0)	0 (0)	0 (0)	0 (0)	0 (0)	5409 (0)	5898 (9.04)
8	V, Jhangra (CT)	0 (0)	0 (0)	0 (0)	0 (0)	0 (0)	0 (0)	0 (0)	0 (0)	0 (0)	0 (0)	0 (0)	5022 (0)
9	V, Chhatianmor (CT)	0 (0)	0 (0)	0 (0)	0 (0)	0 (0)	0 (0)	0 (0)	0 (0)	0 (0)	0 (0)	0 (0)	5582 (0)
10	V, Sahapur (CT)	0 (0)	0 (0)	0 (0)	0 (0)	0 (0)	0 (0)	0 (0)	0 (0)	0 (0)	0 (0)	0 (0)	9906 (0)
11	IV, Milki (CT)	0 (0)	0 (0)	0 (0)	0 (0)	0 (0)	0 (0)	0 (0)	0 (0)	0 (0)	0 (0)	0 (0)	12581 (0)
12	IV, Sonatala (CT)	0 (0)	0 (0)	0 (0)	0 (0)	0 (0)	0 (0)	0 (0)	0 (0)	0 (0)	0 (0)	0 (0)	10589 (0)
13	V, Bagbari (CT)	0 (0)	0 (0)	0 (0)	0 (0)	0 (0)	0 (0)	0 (0)	0 (0)	0 (0)	0 (0)	0 (0)	8660 (0)
14	IV, Chhota Suzapur (CT)	0 (0)	0 (0)	0 (0)	0 (0)	0 (0)	0 (0)	0 (0)	0 (0)	0 (0)	0 (0)	0 (0)	11216 (0)
15	V, Nazirpur (CT)	0 (0)	0 (0)	0 (0)	0 (0)	0 (0)	0 (0)	0 (0)	0 (0)	0 (0)	0 (0)	0 (0)	8778 (0)
16	IV, Bara Suzapur (CT)	0 (0)	0 (0)	0 (0)	0 (0)	0 (0)	0 (0)	0 (0)	0 (0)	0 (0)	0 (0)	0 (0)	15808 (0)
17	V, Chaspara (CT)	0 (0)	0 (0)	0 (0)	0 (0)	0 (0)	0 (0)	0 (0)	0 (0)	0 (0)	0 (0)	0 (0)	7731 (0)
18	V, Jalalpur (CT)	0 (0)	0 (0)	0 (0)	0 (0)	0 (0)	0 (0)	0 (0)	0 (0)	0 (0)	0 (0)	0 (0)	5460 (0)
19	IV, Bamangram (CT)	0 (0)	0 (0)	0 (0)	0 (0)	0 (0)	0 (0)	0 (0)	0 (0)	0 (0)	0 (0)	0 (0)	13550 (0)
20	V, Jadupur (CT)	0 (0)	0 (0)	0 (0)	0 (0)	0 (0)	0 (0)	0 (0)	0 (0)	0 (0)	0 (0)	0 (0)	7585 (0)
21	IV, Silampur (CT)	0 (0)	0 (0)	0 (0)	0 (0)	0 (0)	0 (0)	0 (0)	0 (0)	0 (0)	0 (0)	0 (0)	12664 (0)
22	IV, Baliadanga (CT)	0 (0)	0 (0)	0 (0)	0 (0)	0 (0)	0 (0)	0 (0)	0 (0)	0 (0)	0 (0)	0 (0)	12379 (0)
23	IV, Alipur (CT)	0 (0)	0 (0)	0 (0)	0 (0)	0 (0)	0 (0)	0 (0)	0 (0)	0 (0)	0 (0)	0 (0)	17347 (0)
24	IV, Karari Chandpur (CT)	0 (0)	0 (0)	0 (0)	0 (0)	0 (0)	0 (0)	0 (0)	0 (0)	0 (0)	0 (0)	0 (0)	10941 (0)
25	VI, Birodhi (CT)	0 (0)	0 (0)	0 (0)	0 (0)	0 (0)	0 (0)	0 (0)	0 (0)	0 (0)	0 (0)	0 (0)	3838 (0)
26	IV, Jagannathpur (CT)	0 (0)	0 (0)	0 (0)	0 (0)	0 (0)	0 (0)	0 (0)	0 (0)	0 (0)	0 (0)	0 (0)	13454 (0)
27	IV, Krishnapur (CT)	0 (0)	0 (0)	0 (0)	0 (0)	0 (0)	0 (0)	0 (0)	0 (0)	0 (0)	0 (0)	0 (0)	16470 (0)
28	II, Old Malda (M)	3743 (0)	3750 (0.19)	3145 (-16.13)	2779 (-11.64)	3845 (38.36)	4498 (16.98)	4885 (8.6)	6691 (36.97)	9579 (43.16)	13021 (35.93)	62959 (383.52)	84012 (33.44)
29	I, English Bazar (M)	13667 (0)	14322 (4.79)	14057 (-1.85)	16907 (20.27)	23333 (38.01)	30663 (31.41)	45900 (49.69)	61335 (33.63)	84665 (38.04)	139204 (64.42)	161456 (15.99)	205521 (27.29)

Sex ratio

Sr. No.	Class, Name and Civic Status of Town	Density (2011 Census)	Sex ratio		
			1991	2001	2011
1	2	22	23	24	25
1	V, Chanchal (CT)	3112	0	0	970
2	V, Bandhail (CT)	5194	0	0	955
3	V, Rangabhita (CT)	4827	0	0	993
4	V, Baksinagar (CT)	5464	0	0	964
5	V, Kachu Pukur (CT)	7101	0	957	935
6	V, Kendua (CT)	5377	0	954	958
7	V, Aiho (CT)	8079	0	994	978
8	V, Jhangra (CT)	1153	0	0	974
9	V, Chhatianmor (CT)	10693	0	0	954
10	V, Sahapur (CT)	5415	0	0	949
11	IV, Milki (CT)	2466	0	0	927
12	IV, Sonatala (CT)	2878	0	0	995
13	V, Bagbari (CT)	2766	0	0	893
14	IV, Chhota Suzapur (CT)	12391	0	0	931
15	V, Nazirpur (CT)	4471	0	0	939
16	IV, Bara Suzapur (CT)	6577	0	0	945
17	V, Chaspara (CT)	11401	0	0	951
18	V, Jalalpur (CT)	1804	0	0	929
19	IV, Bamangram (CT)	7126	0	0	962
20	V, Jadupur (CT)	6279	0	0	936
21	IV, Silampur (CT)	7432	0	0	978
22	IV, Baliadanga (CT)	3665	0	0	953
23	IV, Alipur (CT)	10160	0	0	962
24	IV, Karari Chandpur (CT)	4551	0	0	964
25	VI, Birodhi (CT)	3842	0	0	974
26	IV, Jagannathpur (CT)	3234	0	0	966
27	IV, Krishnapur (CT)	1660	0	0	968
28	II, Old Malda (M)	8679	929	937	772
29	I, English Bazar (M)	15511	929	949	924

Statement – II
Physical Aspects and Location of Towns, 2009

Sr. No.	Name of Town	Physical aspects			Name of and road distance (in kms.) from							Railway Station	Bus Route
		Rainfall (in mm)	Temperature (in centigrade)		State HQ.	District HQ.	Sub-Division/ Taluk/ Tahsil / Police station/ Development Block/ Island HQ.	Nearest city with population of one lakh and more	Nearest city with population of five lakh and more				
			Maximum	Minimum									
1	2	3	4	5	6	7	8	9	10	11	12		
1	Chanchal (CT)	1000	45	15	Kolkata (390)	English Bazar (60)	Chanchal (9)	English Bazar (60)	Siliguri (206)	Chanchal (12)	Yes 0		
2	Bandhail (CT)	1690	40	8	Kolkata (360)	English Bazar (26)	Gazole (1)	English Bazar (26)	Siliguri (212)	Bijruk Bandaail (1)	Yes 0		
3	Rangabhita (CT)	1690	40	8	Kolkata (360)	English Bazar (26)	Gazole (1)	English Bazar (26)	Siliguri (215)	Vujruk Bandhail (1.5)	Yes 0		
4	Baksinagar (CT)	1690	43	13	Kolkata (380)	English Bazar (18)	Habibpur (10)	English Bazar (18)	Siliguri (250)	Malda Town (18)	No (1)		
5	Kachu Pukur (CT)				Kolkata (400)	English Bazar (24)	Habibpur (4)	English Bazar (24)	Siliguri (255)	Bulbulchandi (2)	Yes 0		
6	Kendua (CT)	1690	45	13	Kolkata (348)	English Bazar (18)	Habibpur (0)	English Bazar (18)	Siliguri (258)	Bulbul Chandi (0)	Yes 0		
7	Aiho (CT)	1690	45	13	Kolkata (380)	English Bazar (20)	Habibpur (8)	English Bazar (20)	Siliguri (255)	Malda Town (22)	Yes 0		
8	Jhangra (CT)	1098	39	10	Kolkata (335)	English Bazar (5)	Old Malda (5)	English Bazar (5)	Siliguri (235)	Malda Town (6)	Yes 0		
9	Chhatianmor (CT)	1089	35	8	Kolkata (334)	English Bazar (2)	Old Malda (2)	English Bazar (2)	Siliguri (234)	Malda (5)	Yes 0		
10	Sahapur (CT)	1.89	35	8	Kolkata (336)	English Bazar (2.5)	Old Malda (0)	English Bazar (2.5)	Siliguri (236)	Malda (6)	Yes 0		
11	Milki (CT)	1690	45	13	Kolkata (321)	English Bazar (2)	English Bazar (2)	English Bazar (2)	Siliguri (235)	Malda (20)	Yes 0		
12	Sonatala (CT)	1690	43	10	Kolkata (320)	English Bazar (9)	English Bazar (9)	English Bazar (9)	Siliguri (240)	Malda (12)	Yes 0		
13	Bagbari (CT)	1690	38	13	Kolkata (320)	English Bazar (4)	English Bazar (2)	English Bazar (4)	Siliguri (245)	Malda Town (4)	Bagbari (1)		
14	Chhota Suzapur (CT)	1266	42.2	5	Kolkata (325)	English Bazar (11)	Kaliachak (8)	English Bazar (11)	Siliguri (265)	Malda Town (11)	Yes 0		
15	Nazirpur (CT)	1266	43	6	Kolkata (320)	English Bazar (10)	Kaliachak (5)	English Bazar (10)	Siliguri (260)	Malda Town (10)	No (2)		
16	Bara Suzapur (CT)	1266	43	6	Kolkata (318)	English Bazar (10)	Kaliachak (1)	English Bazar (10)	Siliguri (263)	Jamir Ghata (4)	No (3)		
17	Chaspara (CT)	1266	42	5	Kolkata (320)	English Bazar (12)	Kaliachak (7)	English Bazar (12)	Siliguri (265)	Jamirpur (2)	Sujapur (0.5)		
18	Jalalpur (CT)	1266	43	6	Kolkata (310)	English Bazar (15)	Kaliachak (5)	English Bazar (15)	Siliguri (270)	Jamirghata (8)	Yes 0		
19	Bamangram (CT)	1266	43	6	Kolkata (309)	English Bazar (15)	Kaliachak (2)	English Bazar (15)	Siliguri (262)	Jamirghata (7)	Sujapur (5)		
20	Jadupur (CT)	1266	43	6	Kolkata (313)	English Bazar (19)	Kaliachak (9)	English Bazar (19)	Siliguri (260)	Khaltipur (4)	Yes 0		
21	Silampur (CT)	1266	43	6	Kolkata (326)	English Bazar (28)	Kaliachak (3)	English Bazar (28)	Siliguri (265)	Khaltipur (4)	Kaliachak (3)		
22	Baliadanga (CT)	1266	43	6	Kolkata (312)	English Bazar (18)	Kaliachak (1)	English Bazar (18)	Siliguri (268)	Khaltipur (2)	Kaliachak (1)		
23	Alipur (CT)	1266	43	8	Kolkata (321)	English Bazar (25)	Kaliachak (3)	English Bazar (25)	Siliguri (265)	Khaltipur (6)	Kaliachak (5)		
24	Karari Chandpur (CT)	1266	43	6	Kolkata (326)	English Bazar (26)	Kaliachak (4)	English Bazar (26)	Siliguri (260)	Malda Town (5)	Kaliachak (4)		
25	Birodhi (CT)	1690	45	13	Kolkata (318)	English Bazar (30)	Mothabari (9)	English Bazar (30)	Siliguri (265)	Malda (27)	Yes 0		
26	Jagannathpur (CT)	1266	433	6	Kolkata (300)	English Bazar (30)	Dariapur (5)	English Bazar (30)	Siliguri (260)	Chamagram 0	Eighteenth Mile (28.98)		
27	Krishnapur (CT)	1266	43	6	Kolkata (300)	English Bazar (33)	Dariapur (6)	English Bazar (33)	Siliguri (272)	Malda (30)	Sixteenth Mile (6)		
28	Old Malda (M)	1690.5	46	13.5	Kolkata (330)	English Bazar (8)	Malda (0)	English Bazar (8)	Siliguri (232)	Old Malda (1)	Yes 0		
29	English Bazar (M)	1690.5	46	13.5	Kolkata (330)	English Bazar (0)	English Bazar (0)	English Bazar (0)	Siliguri (236)	Malda Town (3)	Yes 0		

Statement – III
Civic and other Amenities, 2009

Sr. No.	Name of Town	Road length (in kms.)	System of drainage				Number of latrines			
			Open (OD)	Closed (CD)	Both - Open & Closed (BD)	Nil	Pit System	Flush/ Pour Flush (Water borne)	Service	Others
1	2	3	4	5	6	7	8	9	10	11
1	Chanchal (CT)	N.A.	OD	---	---	---	2	1	0	0
2	Bandhail (CT)	6	---	---	BD	---	139	1300	0	0
3	Rangabhita (CT)	5	---	---	---	Nil	299	1000	0	0
4	Baksinagar (CT)	N.A.	---	---	---	Nil	423	0	0	212
5	Kachu Pukur (CT)	N.A.	OD	---	---	---	825	0	0	0
6	Kendua (CT)	3	---	---	BD	---	380	0	0	190
7	Aiho (CT)	4	---	---	BD	---	475	0	0	200
8	Jhangra (CT)	N.A.	OD	---	---	---	0	525	0	547
9	Chhatianmor (CT)	N.A.	OD	---	---	---	294	0	0	147
10	Sahapur (CT)	N.A.	OD	---	---	---	544	0	0	272
11	Milki (CT)	4	OD	---	---	---	676	0	0	338
12	Sonatala (CT)	N.A.	---	---	BD	---	476	50	0	0
13	Bagbari (CT)	N.A.	OD	---	---	---	466	0	0	233
14	Chhota Suzapur (CT)	10	---	---	BD	---	0	0	220	0
15	Nazirpur (CT)	7	---	---	BD	---	0	0	0	230
16	Bara Suzapur (CT)	10	OD	---	---	---	2290	0	0	0
17	Chaspara (CT)	5	---	---	BD	---	445	0	0	890
18	Jalalpur (CT)	13	OD	---	---	---	961	0	0	0
19	Bamangram (CT)	2	---	CD	---	---	2102	0	0	0
20	Jadupur (CT)	5	OD	---	---	---	0	1218	0	0
21	Silampur (CT)	21	---	---	---	Nil	2086	0	0	0
22	Baliadanga (CT)	12	OD	---	---	---	2113	0	0	0
23	Alipur (CT)	12	OD	---	---	---	2421	0	0	0
24	Karari Chandpur (CT)	N.A.	---	---	BD	---	0	2029	0	0
25	Birodhi (CT)	N.A.	---	---	---	Nil	0	0	0	6
26	Jagannathpur (CT)	15	---	---	BD	---	500	2000	0	0
27	Krishnapur (CT)	10	---	---	BD	---	500	1900	0	0
28	Old Malda (M)	160	OD	---	---	---	4120	0	0	2060
29	English Bazar (M)	267	---	---	BD	---	725	35345	0	0

Sr. No.	Name of Town	Protected water supply			Electrification (Number of connections)				
		Source of supply (Codes) @	System of storage with capacity in kilo litres (along with Codes) @	Fire Fighting service*	Domestic	Industrial	Commercial	Road lighting (points)	Others
1	2	12	13	14	15	16	17	18	19
1	Chanchal (CT)	OHT, OHT	TW/B(), TW/B()	Yes	900	5	55	400	0
2	Bandhail (CT)	OHT, OHT	TU(), HP()	No, English Bazar (26)	1400	0	200	150	0
3	Rangabhita (CT)	OHT, OHT	TU(135), HP()	No, English Bazar (26)	1000	1	70	45	0
4	Baksinagar (CT)	BWT, OHT	HP(), HP()	No, Malda (18)	677	0	0	0	0
5	Kachu Pukur (CT)	OHT, OHT	TT(), TW/B()	No, ()	1175	0	107	280	0
6	Kendua (CT)	OHT, OHT	TT(), TW/B()	No, English Bazar (18)	608	0	0	0	0
7	Aiho (CT)	BWT, OHT	TT(), HP()	No, English Bazar (20)	390	20	130	0	3
8	Jhangra (CT)	OHT, OHT	TT(), HP()	No, English Bazar (5)	800	175	0	0	0
9	Chhatianmor (CT)	BWT, OHT	TW/B(), HP()	No, Malda (8)	471	0	0	0	0
10	Sahapur (CT)	BWT, OHT	TK/P/L(), HP()	No, Malda (9)	871	0	0	0	0
11	Milki (CT)	BWT	TU(), TW/B()	No, Malda (22)	1082	0	0	0	0
12	Sonatala (CT)	RIG	TT(), HP()	No, Old Malda (12)	1329	6	0	0	0
13	Bagbari (CT)	RIG	TW/B(), HP()	No, English Bazar (2)	1200	0	12	10	0
14	Chhota Suzapur (CT)	RIG	TT(100000), TW/B()	No, Malda (11)	904	30	46	0	0
15	Nazirpur (CT)	OHT, PT	TT(16000), TW/B()	No, Malda (12)	1378	1	37	0	0
16	Bara Suzapur (CT)	OHT, PT	HP(), TT()	No, Malda (10)	340	20	150	0	0
17	Chaspara (CT)	OHT, PT	TT(16000), UW()	No, Malda (12)	1000	0	250	0	0
18	Jalalpur (CT)	---	TT(), UW()	No, English Bazar (15)	848	1	50	9	0
19	Bamangram (CT)	---	TT(), UW()	No, English Bazar (5)	1668	2	105	0	0
20	Jadupur (CT)	OHT	TT(30), HP()	No, Malda (30)	1210	12	0	0	0
21	Silampur (CT)	OHT	TT(), HP()	No, English Bazar (25)	1841	0	58	0	0
22	Baliadanga (CT)	SR	TT(3000), HP()	No, Malda Town (20)	2237	10	100	30	0
23	Alipur (CT)	BWT	TT(), HP()	No, English Bazar (7)	2767	0	90	0	0
24	Karari Chandpur (CT)	BWT	TT(), TW/B()	No, Malda Town (22)	856	0	0	0	0
25	Birodhi (CT)	BWT	HP(), TW/B()	No, English Bazar (28)	100	0	0	0	50
26	Jagannathpur (CT)	OHT	TT(), TW/B()	No, Malda (30)	2000	30	500	500	0
27	Krishnapur (CT)	OHT	TT(), TW/B()	No, Malda (34)	1330	0	0	0	0
28	Old Malda (M)	SR, OHT	TW/B(30000), TW/B()	No, English Bazar (10)	8683	163	1400	2400	1
29	English Bazar (M)	BWT, OHT	HP(910), TW/B()	Yes	226788	2925	19405	9451	4033

* In case this service is not available in the town, the name of the nearest place and its distance from the town where facility is available has been given

@ Two major source only

Abbreviation :

TT	: Tap water from treated source	TW/B	: Tubewell /Borehole	OHT	: Over head Tank
TU	: Tap water from un-treated source	RW	: Rainwater	SR	: Service Reservoir
CW	: Covered well	S	: Spring	RIG	: River Infiltration Gallery
UW	: Un-covered well	TK/P/L	: Tank/Pond/Lake	BWP	: Bore Well Pumping system
HP	: Hand pump	O	: Others	PT	: Pressure Tank
		N/A, NA, N.A	: Not Available		

Statement – IV
Medical Facilities, 2009

Sr. No.	Name of Town	No. of Medical facilities* (with number of beds in brackets)					
		Hospitals (Allopathic & Others)	Dispensaries / Health Center	Family Welfare Center	Maternity and Child Welfare Center	Maternity Homes	T.B.Hospital/ Clinic
1	2	3	4	5	6	7	8
1	Chanchal (CT)	10 Kms.	N.A.	1 (0)	1 (0)	10 Kms.	N.A.
2	Bandhail (CT)	1 Kms.	N.A.	1 (0)	1 (0)	26 Kms.	1 (0)
3	Rangabhita (CT)	1.5 Kms.	1 (0)	1 (0)	1 (0)	26 Kms.	1 (0)
4	Baksinagar (CT)	25 Kms.	2 (2)	25 Kms.	1 (7)	25 Kms.	25 Kms.
5	Kachu Pukur (CT)	1 (30)	N.A.	N.A.	N.A.	N.A.	N.A.
6	Kendua (CT)	3 Kms.	3 Kms.	3 Kms.	3 Kms.	3 Kms.	3 Kms.
7	Aiho (CT)	6 Kms.	1 (0)	16 Kms.	6 Kms.	6 Kms.	18 Kms.
8	Jhangra (CT)	5 Kms.	1 (0)	6 Kms.	6 Kms.	6 Kms.	6 Kms.
9	Chhatianmor (CT)	2 Kms.	1 (0)	2 Kms.	2 (0)	2 Kms.	7 Kms.
10	Sahapur (CT)	10 Kms.	1 (0)	N.A.	4 (0)	N.A.	N.A.
11	Milki (CT)	1 (20)	4 (0)	17 Kms.	1 (10)	17 Kms.	18 Kms.
12	Sonatala (CT)	7 Kms.	1 (0)	1 (0)	1.5 Kms.	7 Kms.	8 Kms.
13	Bagbari (CT)	4 Kms.	2 (0)	4 Kms.	4 Kms.	4 Kms.	N.A.
14	Chhota Suzapur (CT)	10 Kms.	4 (0)	10 Kms.	10 Kms.	10 Kms.	10 Kms.
15	Nazirpur (CT)	12 Kms.	2 (0)	12 Kms.	12 Kms.	12 Kms.	12 Kms.
16	Bara Suzapur (CT)	1(15)	12 Kms.	12 Kms.	12 Kms.	12 Kms.	12 Kms.
17	Chaspara (CT)	12 Kms.	1 (0)	N.A.	5 Kms.	N.A.	N.A.
18	Jalalpur (CT)	15 Kms.	3 Kms.	15 Kms.	15 Kms.	15 Kms.	15 Kms.
19	Bamangram (CT)	15 Kms.	1 Kms.	15 Kms.	15 Kms.	15 Kms.	15 Kms.
20	Jadupur (CT)	3 Kms.	1 (10)	19 Kms.	19 Kms.	19 Kms.	19 Kms.
21	Silampur (CT)	25 Kms.	1 (15)	25 Kms.	25 Kms.	25 Kms.	25 Kms.
22	Baliadanga (CT)	18 Kms.	1 (0)	18 Kms.	18 Kms.	18 Kms.	18 Kms.
23	Alipur (CT)	2 Kms.	2 Kms.	20 Kms.	20 Kms.	20 Kms.	20 Kms.
24	Karari Chandpur (CT)	22 Kms.	22 Kms.	22 Kms.	22 Kms.	22 Kms.	22 Kms.
25	Birodhi (CT)	23 Kms.	2 Kms.	23 Kms.	2 Kms.	2 Kms.	23 Kms.
26	Jagannathpur (CT)	1 (20)	2 (0)	7 Kms.	1 (10)	30 Kms.	30 Kms.
27	Krishnapur (CT)	4 Kms.	12 (0)	3 Kms.	N.A.	N.A.	33 Kms.
28	Old Malda (M)	8 Kms.	1 (30)	8 Kms.	8 Kms.	8 Kms.	8 Kms.
29	English Bazar (M)	5 (600)	N.A.	N.A.	N.A.	2 (21)	2 (30)

Sr. No.	Name of Town	No. of Medical facilities* (with number of beds in brackets)				Charitable Hospital/Nursing Home (Numbers)	Medicine Shop (Numbers)
		Nursing Homes	Veterinary Hospital	Mobile Health Clinic	Others etc.		
1	2	9	10	11	12	13	14
1	Chanchal (CT)	N.A.	N.A.	N.A.	N.A.	0	0
2	Bandhail (CT)	0.5 Kms.	0.5 Kms.	26 Kms.	N.A.	0	10
3	Rangabhita (CT)	0.5 Kms.	1 Kms.	26 Kms.	N.A.	0	5
4	Baksinagar (CT)	25 Kms.	25 Kms.	25 Kms.	N.A.	0	0
5	Kachu Pukur (CT)	N.A.	N.A.	N.A.	N.A.	0	6
6	Kendua (CT)	3 Kms.	3 Kms.	3 Kms.	3 Kms.	0	0
7	Aiho (CT)	16 Kms.	1 (0)	18 Kms.	6 Kms.	0	8
8	Jhangra (CT)	4 Kms.	1 (0)	N.A.	N.A.	1	0
9	Chhatianmor (CT)	2 Kms.	N.A.	N.A.	N.A.	0	8
10	Sahapur (CT)	N.A.	N.A.	N.A.	N.A.	0	10
11	Milki (CT)	18 Kms.	18 Kms.	N.A.	N.A.	0	4
12	Sonatala (CT)	12 Kms.	1.5 Kms.	N.A.	N.A.	0	3
13	Bagbari (CT)	1 (10)	N.A.	N.A.	N.A.	1	0
14	Chhota Suzapur (CT)	10 Kms.	10 Kms.	10 Kms.	10 Kms.	0	6
15	Nazirpur (CT)	12 Kms.	12 Kms.	12 Kms.	N.A.	0	10
16	Bara Suzapur (CT)	12 Kms.	1 (0)	12 Kms.	N.A.	0	8
17	Chaspara (CT)	0.5 Kms.	12 Kms.	N.A.	N.A.	0	3
18	Jalalpur (CT)	15 Kms.	15 Kms.	7 Kms.	N.A.	0	0
19	Bamangram (CT)	15 Kms.	15 Kms.	11 Kms.	N.A.	0	0
20	Jadupur (CT)	19 Kms.	19 Kms.	313 Kms.	N.A.	0	0
21	Silampur (CT)	25 Kms.	25 Kms.	25 Kms.	25 Kms.	0	0
22	Baliadanga (CT)	18 Kms.	1 (0)	18 Kms.	N.A.	0	25
23	Alipur (CT)	20 Kms.	2 Kms.	20 Kms.	N.A.	0	5
24	Karari Chandpur (CT)	22 Kms.	22 Kms.	22 Kms.	N.A.	0	0
25	Birodhi (CT)	23 Kms.	23 Kms.	N.A.	N.A.	0	0
26	Jagannathpur (CT)	30 Kms.	5 Kms.	30 Kms.	N.A.	0	8
27	Krishnapur (CT)	33 Kms.	2 Kms.	33 Kms.	N.A.	0	12
28	Old Malda (M)	N.A.	8 Kms.	N.A.	N.A.	1	27
29	English Bazar (M)	2 (50)	1 (0)	N.A.	N.A.	2	462

* If a medical facility is not available in the town, nearest place distance from the town where facility is available has been given

* N.A. : Not Available

Statement – V
Educational, Recreational and Cultural Facilities, 2009

Sr. No.	Name of Town	Number of Educational Facilities*								
		Pri- mary school	Middle school	Secondary school	Senior Secondary school	Arts/ Science/ Commerce colleges (of degree level and above)	Medical colleges	Engineering colleges	Manage- ment Institute/ colleges	Poly- technics
1	2	3	4	5	6	7	8	9	10	11
1	Chanchal (CT)	1	1	1	1	Chanchal (8)	Siliguri (220)	English Bazar (60)	(0)	English Bazar (60)
2	Bandhail (CT)	3	1	1	1	Kotalhati (2)	Siliguri (285)	Kaliyachak (46)	(0)	Maliha (30)
3	Rangabhita (CT)	7	2	2	2	Kotal (2)	Siliguri (285)	Kaliyachak (46)	(0)	Maliha (0.3)
4	Baksinagar (CT)	4	Aiho (3)	Aiho (3)	Aiho (3)	Aiho (3)	Aiho (3)	Aiho (3)	Aiho(3)	Aiho (3)
5	Kachu Pukur (CT)	3	(0)	1	(0)	(0)	(0)	(0)	(0)	(0)
6	Kendua (CT)	1	Kachu Pukur (3)	Kachu Pukur (3)	Kachu Pukur (3)	Malda (10)	Siliguri (26)	English Bazar (18)	English Bazar (18)	English Bazar (18)
7	Aiho (CT)	4	2	2	2	Malda (16)	Siliguri (290)	English Bazar (20)	(0)	Malda (16)
8	Jhangra (CT)	4	1	1	Mangal Bari (3)	Mangal Bari (3)	Siliguri (280)	Nityanandapur (9)	Kolkata (335)	Laxmipur (8)
9	Chhatianmor (CT)	3	1	1	1	Malda (4)	Siliguri (255)	Jalpaiguri (305)	(0)	English Bazar (15)
10	Sahapur (CT)	5	2	(0)	(0)	Malda (10)	Siliguri (255)	Jalpaiguri (290)	(0)	English Bazar (15)
11	Milki (CT)	4	1	1	1	Malda (17)	Siliguri (175)	Jalpaiguri (229)	(0)	Malda (17)
12	Sonatala (CT)	6	Niamadpur (1.5)	Niamadpur (1.5)	Niamadpur (1.5)	Malda (12)	Siliguri (270)	Kazigram (10)	Malda (12)	Kotwali (10)
13	Bagbari (CT)	3	1	1	1	English Bazar (4)	Siliguri (170)	Jalpaiguri (225)	(0)	Old Malda (4)
14	Chhota Suzapur (CT)	8	3	3	3	Malda (10)	Kolkata (320)	Malda (12)	Malda (12)	Malda (10)
15	Nazirpur (CT)	6	Malda (10)	1	Sujapur (3)	Malda (10)	Kolkata (320)	Malda (14)	Malda (14)	Malda(12)
16	Bara Suzapur (CT)	(0)	(0)	(0)	1	Malda (12)	Siliguri (210)	Malda (12)	Malda (12)	Malda(12)
17	Chaspara (CT)	4	2	2	1	Malda (12)	Malda (12)	Malda (12)	Malda (12)	Malda (12)
18	Jalalpur (CT)	2	1	1	1	Malda (15)	Siliguri (0)	Malda (15)	Malda (15)	Malda (15)
19	Bamangram (CT)	3	1	1	Sujapur (5)	Malda (15)	Siliguri (0)	Malda(15)	Malda (15)	Malda (15)
20	Jadupur (CT)	9	Jalalpur (3)	1	Dariapur (1)	Sultanganj (5)	Kolkata (313)	Malda(19)	Kolkata (313)	Malda(19)
21	Silampur (CT)	2	(1)	English Bazar (25)	English Bazar (25)	English Bazar (25)	English Bazar (25)	English Bazar (25)	English Bazar (25)	English Bazar (25)
22	Baliadanga (CT)	9	Jalalpur (5)	2	2	Sultanganj (3)	Siliguri (280)	Kolkata (310)	Kolkata (310)	Malda (22)
23	Alipur (CT)	3	1	1	2	Kaliachak (5)	Malda (20)	Malda (20)	Malda (20)	Malda (22)
24	Karari Chandpur (CT)	1	Kaliachak (3)	Kaliachak (3)	Kaliachak (5)	(0)	Kolkata (320)	1	Kolkata (320)	1
25	Birodhi (CT)	3	1	Panchanandapur (2)	Bangitola (5)	Malda (23)	Siliguri (355)	Chandipur (20)	Siliguri (355)	Malda (23)
26	Jagannathpur (CT)	5	1	2	2	Malda (30)	Siliguri (270)	Malda (30)	(0)	Malda (30)
27	Krishnapur (CT)	8	1	1	(0)	Malda (33)	Siliguri (256)	Malda (33)	Malda (33)	English Bazar (32)
28	Old Malda (M)	53	6	5	3	1	Siliguri (272)	English Bazar (8)	(0)	English Bazar (7)
29	English Bazar (M)	137	34	29	22	(0)	Siliguri (250)	Chandipur (3)	(0)	Maliha (4)

Number of Educational Facilities (contd.) *						Number of Social, Recreational and Cultural facilities		
Sr. No.	Name of Town	Recognised Shorthand, Typewriting and vocational training institutions	Non-formal Education Center (Sarva Shiksha Abhiyan Center)	Special School for Disabled	Others	No. of Orphanage Home	Working Women's Hostles	No. of Old Age Home
		12	13	14	15	16	17	18
1	Chanchal (CT)	(0)	(0)	(0)	(0)	(0)	(0)	(0)
2	Bandhail (CT)	Bandhail (0.5)	1	Old Malda (23)	(0)	Malda (26)	Malda (26)	Old Malda (23)
3	Rangabhita (CT)	1	Bandhail (0.5)	Old Malda (23)	(0)	Malda (26)	Malda (26)	Old Malda (23)
4	Baksinagar (CT)	Aiho (3)	Aiho (3)	(0)	(0)	Aiho (3)	Aiho (3)	Aiho (3)
5	Kachu Pukur (CT)	(0)	(0)	(0)	(0)	(0)	(0)	(0)
6	Kendua (CT)	(0)	1	(0)	(0)	Malda (20)	Malda (20)	Malda (20)
7	Aiho (CT)	(0)	Malda (16)	Malda (16)	2	Malda (16)	1	(0)
8	Jhangra (CT)	Malda (6)	(0)	(0)	(0)	(0)	(0)	(0)
9	Chhatianmor (CT)	Malda (5)	(0)	(0)	(0)	(0)	(0)	(0)
10	Sahapur (CT)	(0)	(0)	(0)	(0)	1	(0)	(0)
11	Milki (CT)	Malda (17)	(0)	(0)	(0)	(2)	Malda (17)	Malda (19)
12	Sonatala (CT)	Malda (12)	2	Old Malda (14)	(0)	(0)	English Bazar (12)	(0)
13	Bagbari (CT)	1	3	(0)	(0)	(0)	(0)	(0)
14	Chhota Suzapur (CT)	Malda (10)	(0)	Motabari (20)	(0)	Malda (10)	Malda (10)	Malda (10)
15	Nazirpur (CT)	Malda (10)	Malda (10)	Mathabari (20)	(0)	Malda (12)	Malda (10)	Malda (10)
16	Bara Suzapur (CT)	2	2	Malda (12)	(0)	Malda (12)	Malda (12)	Malda (12)
17	Chaspara (CT)	Malda (12)	1	Malda (12)	(0)	Sahapur (15)	Malda (12)	(0)
18	Jalalpur (CT)	Malda (15)	5	Malda (15)	(0)	Malda (15)	Malda (15)	Malda (15)
19	Bamangram (CT)	Malda (15)	6	Malda (15)	(0)	Malda (15)	Malda (15)	Malda (15)
20	Jadupur (CT)	Dariapur (1)	Malda (19)	Malda (19)	(0)	Malda (19)	Malda (19)	Malda (19)
21	Silampur (CT)	(0)	(0)	(0)	(0)	(0)	(0)	(0)
22	Baliadanga (CT)	Malda (22)	1	Malda (20)	(0)	Malda (18)	Malda (18)	Malda (20)
23	Alipur (CT)	Malda (22)	5	Malda (28)	(0)	Malda (20)	Malda (20)	Malda (20)
24	Karari Chandpur (CT)	Malda (20)	Kaliachak (4)	Malda (26)	(0)	Malda (20)	Malda (20)	Malda (20)
25	Birodhi (CT)	(0)	Banchamari (27)	(0)	(0)	(0)	Malda (23)	(0)
26	Jagannathpur (CT)	(0)	(0)	(0)	(0)	(0)	(2)	(0)
27	Krishnapur (CT)	(0)	(0)	(0)	(0)	(0)	(0)	(0)
28	Old Malda (M)	English Bazar (7)	(0)	2	(0)	English Bazar (8)	English Bazar (8)	English Bazar (8)
29	English Bazar (M)	(0)	35	2	2	Sahapur (2)	2	(0)

Number of Social, Recreational and Cultural facilities (contd.)

Sr. No.	Name of Town	Stadium	Cinema Theatre	Auditorium/ Community Halls	Public Libraries	Reading Rooms
1	2	19	20	21	22	23
1	Chanchal (CT)	(0)	1	(0)	1	(0)
2	Bandhail (CT)	Malda (26)	1	1	1	1
3	Rangabhita (CT)	Malda (26)	1	Bamdhail (0.5)	Badhail (0.5)	Bandhail (0.5)
4	Baksinagar (CT)	Aiho (3)	Aiho (3)	Aiho (3)	Aiho (3)	Aiho (3)
5	Kachu Pukur (CT)	(0)	(0)	(0)	(0)	(0)
6	Kendua (CT)	Malda (20)	Bulbul Chandi (3)	Malda (20)	1	Malda (20)
7	Aiho (CT)	Malda (16)	1	1	1	1
8	Jhangra (CT)	(0)	(0)	(0)	(0)	(0)
9	Chhatianmor (CT)	(0)	Malda (4)	Malda (4)	Malda (4)	Malda (4)
10	Sahapur (CT)	(0)	(0)	(0)	1	1
11	Milki (CT)	Malda (19)	(0)	Malda (17)	1	Malda (17)
12	Sonatala (CT)	English Bazar (12)	English Bazar (12)	English Bazar (12)	1	1
13	Bagbari (CT)	(0)	Old Malda (4)	Old Malda (4)	Old Malda (4)	Old Malda (4)
14	Chhota Suzapur (CT)	Sujapur (1)	Kaliyachak (10)	Kaliyachak (10)	Sujapur (1)	Sujapur (1)
15	Nazirpur (CT)	Sujapur (2)	Kaliachak (10)	Kaliachak (10)	Malda (10)	Malda (10)
16	Bara Suzapur (CT)	Malda (12)	Malda (12)	Malda (12)	1	Malda (12)
17	Chaspara (CT)	Sujapur (0.5)	Kaliachak (8)	Kaliachak (8)	Gayeshbari (0.5)	Gayeshbari (0.5)
18	Jalalpur (CT)	Hatimari (8)	Kaliachak (7)	Kaliachak (7)	Kaliachak (7)	Malda (15)
19	Bamangram (CT)	Hatimari (7)	Kaliachak (11)	Kaliachak (11)	Kaliachak (11)	Malda (15)
20	Jadupur (CT)	Malda (19)	Kaliachak (4.5)	Kaliachak (4.5)	1	1
21	Silampur (CT)	(0)	(0)	(0)	(0)	(0)
22	Baliadanga (CT)	Siliguri (280)	1	1	1	1
23	Alipur (CT)	Suzapur (12)	Kaliachak (3)	Kaliachak (2)	Kaliachak (2)	Malda (20)
24	Karari Chandpur (CT)	Malda (20)	Kaliachak (3)	Kaliachak (3)	Kaliachak (3)	Kaliachak (3)
25	Birodhi (CT)	Malda (23)	Malda (23)	Malda (23)	Panchanandapur (2)	Panchanandapur (2)
26	Jagannathpur (CT)	(0)	(0)	(0)	(0)	(0)
27	Krishnapur (CT)	(0)	(0)	(0)	(0)	(0)
28	Old Malda (M)	English Bazar (8)	1	10	6	2
29	English Bazar (M)	4	4	4	5	5

* If an educational facility is not available in the town the name of the nearest place and its distance from the town where facility is available has been given

Statement – VI
Industry and Banking, 2009

Sr. No.	Name of Town	Names of three most important commodities manufactured			Number of Banks			Number of Agricultural Credit Societies	Number of Non-Agricultural Credit Societies
		1st	2nd	3rd	Nationalised Bank	Private Commercial Bank	Co-operative Bank		
1	2	3	4	5	6	7	8	9	10
1	Chanchal (CT)	---	---	---	0	0	0	0	0
2	Bandhail (CT)	Rice	Flour	---	2	2	1	1	1
3	Rangabhita (CT)	Rice	---	---	1	0	0	0	0
4	Baksinagar (CT)	---	---	---	1	0	1	0	0
5	Kachu Pukur (CT)	---	---	---	0	0	0	0	0
6	Kendua (CT)	Mustard Oil	Bidi	Paddy	0	0	0	0	0
7	Aiho (CT)	Rice	Bidi	---	1	0	1	1	0
8	Jhangra (CT)	Flour	Aluminium	Tiles	0	0	0	1	1
9	Chhatianmor (CT)	Bidi	Steel Factory	---	0	1	0	0	0
10	Sahapur (CT)	Fish	Bidi	Coke	0	0	0	0	0
11	Milki (CT)	---	---	---	2	0	1	0	0
12	Sonatala (CT)	Mango Product	Mango Pickle	Naplin	1	0	0	1	0
13	Bagbari (CT)	Wheat Mill	---	---	0	0	0	2	0
14	Chhota Suzapur (CT)	Rashem Silk	Mango	Potato	2	1	0	0	0
15	Nazirpur (CT)	Resham Silk	Mango	Potato	0	0	0	0	0
16	Bara Suzapur (CT)	Resham Silk	Mango Product	Bidi	2	1	1	0	0
17	Chaspara (CT)	Cocoon	Bidi	Mango Product	0	0	0	1	0
18	Jalalpur (CT)	Silk	Biri	---	1	0	0	0	0
19	Bamangram (CT)	Silk	Biri	---	0	0	0	0	0
20	Jadupur (CT)	---	---	---	1	0	0	0	0
21	Silampur (CT)	Silk	Biri	---	1	0	0	0	0
22	Baliadanga (CT)	Wooden Furniture	Biri	Beckary	0	0	0	0	0
23	Alipur (CT)	Biri	Cocon	---	2	0	0	0	0
24	Karari Chandpur (CT)	Seri Culture	---	---	0	0	0	0	0
25	Birodhi (CT)	---	---	---	0	0	0	0	0
26	Jagannathpur (CT)	---	---	---	2	0	0	0	1
27	Krishnapur (CT)	---	---	---	0	0	1	0	0
28	Old Malda (M)	Mango Products	Bidi	Bricks Tiles	4	0	1	0	0
29	English Bazar (M)	Silk Fabrics	Mango Product	Mustard Oil	15	5	2	1	36

Statement – VII
Civic and other Amenities in Slums, 2009

Sr. No.	Class and Name of Town	Name of the Slum	Is it notified	No. of households (approximate)	Population of the Slum (approximate)	Paved roads (in kms.)	System of Drainage			Both (Open & Closed)	Nil
							Open	Closed			
1	2	3	4	5	6	7	8	9	10	11	
1	I, English Bazar (M)	No Specific Name	No	11648	60729	74.76	OD	---	---	---	

Sr. No.	Class and Name of Town	Number of latrines					No. of tap points/ public hydrants installed for supply of protected water	Electricity (Number of connections)		
		Pit System	Private		Service	Others		Community	Domestic	Road lighting (points)
Flush/ Pour Flush (Water borne)	12		13	14			15			16
1	I, English Bazar (M)	725	2200	0	0	12	355	6400	1500	0

Appendix to Town Directory
Towns showing their Outgrowth with population

Sl. No.	Name of Town with Location Code	Population of Core Town	Name of Outgrowth	Population of Outgrowth
1	2	3	4	5
---Nil---				

© Government of India
English



2011

Directorate of Census Operations, West Bengal
Ministry of Home Affairs
Janganana Bhawan, IB-199, Sector-III
Salt Lake City
(Beside Mizoram House)
Kolkata - 700106



Email: dco-wbl.rgi@censusindia.gov.in
Website: <http://www.censusindia.gov.in>