



Census of India 2011

WEST BENGAL

SERIES-20

PART XII-B

DISTRICT CENSUS HANDBOOK

NADIA

VILLAGE AND TOWN WISE
PRIMARY CENSUS ABSTRACT (PCA)



2011

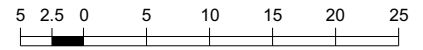
DIRECTORATE OF CENSUS OPERATIONS
WEST BENGAL

TOTAL AREA OF THE DISTRICT..... 3927.00 Sq. Kms.
 TOTAL POPULATION OF THE DISTRICT..... 5167600
 TOTAL NUMBER OF VILLAGES..... 1307*
 TOTAL NUMBER OF INHABITED VILLAGES..... 1216
 TOTAL NUMBER OF CENSUS TOWNS..... 55
 TOTAL NUMBER OF STATUTORY TOWNS..... 10
 DISTANCE FROM STATE CAPITAL TO DISTRICT
 HEADQUARTERS (APPROX.)..... 100 Kms.

* Villages spread in more than one C. D. Blocks are treated as single unit in case of District total.

INDIA WEST BENGAL DISTRICT NADIA

KILOMETRES



NAME OF NON - STATUTORY TOWNS

C. D. BLOCK NABADWIP

- 1 Bamanpukur (CT)
- 2 Tiorkhali (CT)
- 3 Gadigachha (CT)
- 4 Majdia (CT)
- 5 Bablari Dewanganj (CT)
- 6 Char Majdia (CT)
- 7 Char Brahmanagar (CT)

C. D. BLOCK SANTIPUR

- 8 Nrisinghapur (CT)
- 9 Harinadibhastsala (CT)
- 10 Ghoralia (CT)
- 11 Beharia (CT)

C. D. BLOCK RANAGHAT - I

- 12 Kamgachhi (CT)
- 13 Raghbapur (CT)
- 14 Panpara (CT)
- 15 Aistala (CT)
- 16 Satigachha (CT)
- 17 Anulia (CT)
- 18 Gopalpur (CT)
- 19 Parbatipur (CT)

C. D. BLOCK RANAGHAT - II

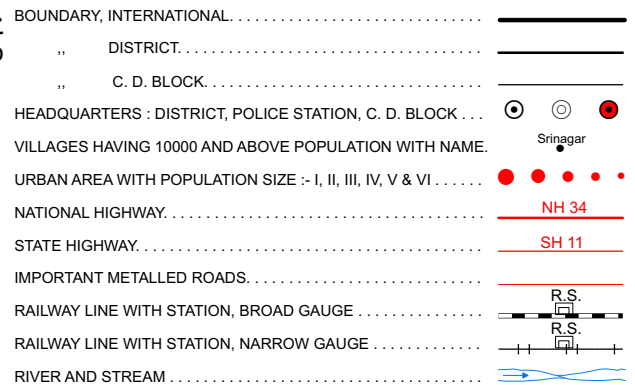
- 20 Halalpur Krishnapur (CT)
- 21 Hijuli (CT)
- 22 Ranaghat (CT)
- 23 Belgharia (CT)

C. D. BLOCK CHAKDAHA

- 24 Punglia (CT)
- 25 Priyanagar (CT)
- 26 Jangal (CT)
- 27 Saguna (P) (CT)

C. D. BLOCK HARINGHATA

- 28 Simhat (CT)
- 29 Haringhata Farm (CT)
- 30 Digha (CT)
- 31 Subarnapur (CT)





CENSUS OF INDIA 2011

WEST BENGAL

SERIES-20

PART XII - B

DISTRICT CENSUS HANDBOOK

NADIA


**VILLAGE AND TOWN WISE
PRIMARY CENSUS ABSTRACT (PCA)**



2011

**Directorate of Census Operations
West Bengal**

MOTIF



KRISHNANAGAR RAJBARI

The Krishnanagar Rajbari (Palace) is located in Krishnanagar, the District Head Quarter of Nadia District. The Rajbari (Palace) was built during the reign of Maharaja Krishna Chandra of Nadia who ruled Krishnanagar from 1710 to 1783 AD. The remnants of the Rajbari still acts as one of the foremost places tourist attraction in the Krishnanagar Town. Although most of the portions of the palace is now destroyed, the ruins of the exquisite Palace Gate with delicate decorative carvings on the walls, still bears the reminiscences of the glorious past.

Maharaja Krishna Chandra was famous for his public welfare activities and was one of foremost advocates of ancient traditions and religious beliefs in Bengal during medieval ages. It is often said that he was "the most important man of the period in the Hindu society of Bengal." He was a great patron of Art and Culture of his time. Under his support and financial helpings, the tradition of learning of Sanskrit and argument and analysis of the language by scholars from different parts of eastern India took a prominent form. Development of Bengal school of Music is also attributed to his rules. Celebration of many religious festival like 'Jagadhatri Puja' was initiated during his time.

The Palace was used as a residence by the King and his family members surrounded by the huts of the *Prajas* (subject to the kingdom), descendants of whom still reside in the vicinity. There is a beautiful temple of Maa Durga inside the Palace and the festivals of Durga Puja and Baro Dol (a twelve day celebration during the Holi festival) are celebrated with pomp and galore even today.

Contents

		Pages
1	Foreword	1
2	Preface	3
3	Acknowledgement	5
4	History and Scope of the District Census Handbook	7
5	Brief History of the District	9
6	Administrative Setup	12
7	District Highlights - 2011 Census	14
8	Important Statistics	16
9	Section - I Primary Census Abstract (PCA)	
	(i) Brief note on Primary Census Abstract	20
	(ii) District Primary Census Abstract	25
	(iii) Appendix to District Primary Census Abstract Total, Scheduled Castes and Scheduled Tribes Population - Urban Block wise	51
	(iv) Primary Census Abstract for Scheduled Castes (SC)	119
	(v) Primary Census Abstract for Scheduled Tribes (ST)	133
	(vi) Rural PCA-C.D. blocks wise Village Primary Census Abstract	153
	(vii) Urban PCA-Town wise Primary Census Abstract	347
10	Section -II Tables based on Households Amenities and Assets (Rural /Urban) at District and Sub-District level.	
	(i) Table -1: Households by Ownership status and by Number of Dwelling rooms occupied in the District, 2011	381

(ii)	Table -2:	Percentage distribution of Households living in Permanent, Semi permanent and Temporary houses, 2011	382
(iii)	Table -3:	Number and Percentage of Households by main source of Drinking water, 2011	384
(iv)	Table -4:	Number and Percentage of Households by main source of Lighting, 2011	388
(v)	Table -5:	Number and Percentage of Households by type of Latrine facility, 2011	392
(vi)	Table -6:	Number and Percentage of Households by type of Drainage connectivity for waste water outlet, 2011	396
(vii)	Table -7:	Number and Percentage of Households by availability of Kitchen facility, 2011	398
(viii)	Table -8:	Number and Percentage of Households by type of fuel used for Cooking, 2011	400
(ix)	Table -9:	Number and Percentage of Households availing Banking services and number of Households having each of the specified Assets, 2011	404

FOREWORD

The District Census Handbook (DCHB) is an important publication of the Census Organization since 1951. It contains both Census and non Census data of urban and rural areas for each District. The Census data provide information on demographic and socio-economic characteristics of population at the lowest administrative unit i.e. of each Village and Town and ward of the District. The Primary Census Abstract (PCA) part of this publication contains Census data including data on household amenities collected during 1st.phase of the Census i.e. House Listing and Housing Census. The non Census data presented in the DCHB is in the form of Village Directory and Town Directory contain information on various infrastructure facilities available in the village and town viz; education, medical, drinking water, communication and transport, post and telegraph, electricity, banking, and other miscellaneous facilities. Later on, the Telegraph Services were closed by the Government of India on 15th. July, 2013. The data of DCHB are of considerable importance in the context of planning and development at the grass-root level.

2. In the 1961 Census, DCHB provided a descriptive account of the District, administrative statistics, Census tables and Village and Town Directory including Primary Census Abstract. This pattern was changed in 1971 Census and the DCHB was published in three parts: Part-A related to Village and Town Directory, Part-B to Village and Town PCA and Part-C comprised analytical report, administrative statistics, District Census tables and certain analytical tables based on PCA and amenity data in respect of Villages. The 1981 Census DCHB was published in two parts: Part-A contained Village and Town Directory and Part-B the PCA of Village and Town including the SCs and STs PCA up to Tahsil/Town levels. New features along with restructuring of the formats of Village and Town Directory were added. In Village Directory, all amenities except electricity were brought together and if any amenity was not available in the referent Village, the distance in broad ranges from the nearest place having such an amenity, was given.

3. The pattern of 1981 Census was followed by and large for the DCHB of 1991 Census except the format of PCA. It was restructured. Nine-fold industrial classification of main workers was given against the four-fold industrial classification presented in the 1981 Census. In addition, sex wise population in 0-6 age group was included in the PCA for the first time with a view to enable the data users to compile more realistic literacy rate as all children below 7 years of age had been treated as illiterate at the time of 1991 Census. One of the important innovations in the 1991 Census was the Community Development Block (CD Block) level presentation of Village Directory and PCA data instead of the traditional Tahsil/Taluk/PS level presentation.

4. As regards DCHB of 2001 Census, the scope of Village Directory was improved by including some other amenities like banking, recreational and cultural facilities, newspapers & magazines and 'most important commodity' manufactured in a Village in addition to prescribed facilities of earlier Censuses. In Town Directory, the statement on Slums was modified and its coverage was enlarged by including details on all slums instead of 'notified slums'.

5. The scope and coverage of Village Directory of 2011 DCHB has been widened by including a number of new amenities in addition to those of 2001. These newly

added amenities are: Pre-Primary School, Engineering College, Medical College, Management Institute, Polytechnic, Non-formal Training Centre, Special School for Disabled, Community Health Centre, Veterinary Hospital, Mobile Health Clinic, Medical Practitioner with MBBS Degree, Medical Practitioner with no degree, Traditional Practitioner and faith Healer, Medicine Shop, Community Toilet, Rural Sanitary Mart or Sanitary Hardware Outlet in the Village, Community Bio- gas, Sub Post Office, Village Pin Code, Public Call Office, Mobile Phone Coverage, Internet Cafes/ Common Service Centre, Private Courier Facility, Auto/Modified Autos, Taxis and Vans, Tractors, Cycle-pulled Rickshaws, Carts driven by Animals, Village connected to National Highway, State Highway, Major District Road, and Other District Road, Availability of Water Bounded Macadam Roads in Village, ATM, Self-Help Group, Public Distribution System(PDS) Shop, Mandis/Regular Market, Weekly Haat, Agricultural Marketing Society, Nutritional Centers (ICDS), Anganwadi Centre, ASHA (Accredited Social Health Activist), Sports Field, Public Library, Public Reading Room, Assembly Polling station, Birth & Death Registration Office. In the Town Directory, seven Statements containing the details and the data of each Town have been presented viz.; (i)-Status and Growth History of Towns,(ii)- Physical Aspects and Location of Towns, (iii)-Civic and other Amenities, (iv)-Medical Facilities, (v)-Educational, Recreational & Cultural Facilities, (vi)- Industry & Banking, and (vii)- Civic & other amenities in Slums respectively. CD Block wise data of Village Directory and Village PCA have been presented in DCHB of 2011 Census as presented in earlier Census.

6. The data of DCHB 2011 Census have been presented in two parts, Part-A contains Village and Town Directory and Part-B contains Village and Town wise Primary Census Abstract. Both the Parts have been published in separate volumes in 2011 Census.

7. The Village and Town level amenities data have been collected, compiled and computerized under the supervision of Shri Deepak Ghosh, IAS., Director of Census Operation, West Bengal. The task of Planning, Designing and Co-ordination of this publication was carried out by Dr. Pratibha Kumari, Assistant Registrar General (SS) under the guidance & supervision of Dr. R.C.Sethi, Ex-Addl. RGI and Shri Deepak Rastogi present Addl.RGI. Shri A.P. Singh, Deputy Registrar General, (Map) provided the technical guidance in the preparation of maps. Shri A.K. Arora, Joint Director of Data Processing Division under the overall supervision of Shri M.S.Thapa, Addl. Director (EDP) provided full cooperation in preparation of record structure for digitization and validity checking of Village and Town Directory data and the programme for the generation of Village Directory and Town Directory including various analytical inset tables as well as Primary Census Abstract (PCA). The work of preparation of DCHB, 2011 Census has been monitored in the Social Studies Division. I am thankful to all of them and others who have contributed to bring out this publication in time.

(C.Chandramouli)
Registrar General &
Census Commissioner, India

New Delhi.

Dated:- 16-06-2014

PREFACE

The District Census Hand Book or DCHB is the most popular and widely used publication which is compiled and prepared by the Census Organization. The first ever DCHB was published in the year 1951. Thereafter Census Directorate is coming up with the publication of DCHB in every decadal Census and the present volume of DCHB of 2011 is seventh in the series.

Over the time, the contents of DCHB have been changing keeping in track with the requirement of the data user on different amenities. Since DCHB is a compilation of Census and non-Census data, the presentation is being done in two parts, viz. the Part-A and Part-B separately for each district. Part-A contains Village & Town Directory data with some important tables depicting availability of basic civic amenities such as drinking water facilities, educational facilities, post & telegraph facilities, banking facilities etc. at the C.D. Block/Village and Town level. Part-B on the other hand contains District Primary Census Abstract of Total Population including Scheduled Castes and Scheduled Tribes at the C.D. Block/Village level and for urban units like for Statutory Towns and Census Towns, it is ward level. Part-B contains data for sex wise distribution of population, age group of 0-6 years, literate and illiterate, Scheduled Castes and Scheduled Tribes, worker and non-worker data, economic category i.e. cultivator, agricultural labour, household industry worker and other worker.

Apart from the above, DCHB also furnishes a variety of essential information pertaining to the district like brief history, the information about administrative set-up, location, climate, economic resources, land use, transport, industry, trade and commerce, place of historical, archaeological and tourists importance etc. It also provides brief analysis of Census data, presentation of the data through various tables, graphs and maps has made the publication much more attractive and valuable.

Most sincere and deepest gratitude is expressed to Dr. C. Chandramouli, IAS, Registrar General and Census Commissioner, India for his constant inspiration, support and valuable suggestions. The support and assistance of Dr. R.C. Sethi, former Additional Registrar General and Shri Deepak Rastogi, present Additional Registrar General, worth special mentioning. Our earnest gratitude to them. We are also grateful to Dr. A.P. Singh, former Deputy Registrar General (Map) for providing the technical guidance in the preparation of maps and to Dr. Pratibha Kumari, Assistant Registrar General (SS) for her overall supervision. Shri A.K. Arora, Joint Director of Data Processing Division under the overall supervision of Shri M.S. Thapa, Additional Director

(EDP) provided full co-operation in preparation of record structure for digitization and validity checking of Village and Town Directory data and the programme for the generation of Village Directory and Town Directory including various analytical inset tables as well as Primary Census Abstract (PCA). Heartfelt thanks to all the Officers of the Office of the Registrar General, India who contributed their share in befitting manner.

The sincere contributions made by the District Magistrates of all districts, Municipal Commissioners of Kolkata and Haora Municipal Corporations, District Census Officers, Additional District Census Officers (Officer In-charge, Census) and innumerable Village, C.D. Block and Town level officials of all the districts of West Bengal for arranging collection of village and town directory data by the local officials from the villages/towns under their respective jurisdiction are hereby acknowledged with thankfulness.

At this Directorate level, sincere thanks are due to all those who put utmost sincerity and zeal towards the successful completion of this publication within the stipulated time. As it is not feasible to express recognitions individually, a separate page of acknowledgement is included in this publication.

25-08-2015
Kolkata

Directorate of Census Operations, West Bengal

Acknowledgements

- A. The Directorate of Census Operations, West Bengal respectfully acknowledges the devoted, sincere hard work rendered by about two lakhs Census Enumerators, Supervisors and Officials at the District, Block and Municipal levels without whose heroic efforts, the Census 2011 could never be undertaken.
- B. The Census Directorate, West Bengal also gratefully acknowledges the sincere and dedicated work of the following officers/officials of this Directorate associated with the preparation of this District Census Hand Book, 2011 whose hard-work, dedication and diligence has made the publication of this volume possible.

Drafting of Analytical Notes:

Shri Pranab Kumar Majumdar,	Joint Director (Retired)	Dr. Palash Chandra Coomar,	Joint Director
Shri SubhashDasgupta,	Deputy Director	Shri Arunasish Chatterjee,	Deputy Director
Shri P.P. Joy,	Deputy Director	Smt. Keka Ghosh,	Assistant Director
Shri Subhashish Chatterjee,	Assistant Director	Smt. ParnalekhaDasgupta,	Assistant Director
Smt. MoumitaGuha,	Assistant Director	Smt. Sayantika Basu,	Assistant Director
Smt. Tandra Dutta,	Assistant Director	Dr. Utpal Kumar Mandal,	Senior Geographer
Shri PrasunGanguly,	D.E.O. Grade-B		

Data Entry of Village & Town Directory, Generation of Tables at DCO level, Validity Checking :

Smt. LopamudraGhosal,	S.I. Grade II	Shri Siddhartha Chatterjee,	S.I. Grade II
Shri Sandip Kumar Panja,	S.I. Grade II,	Shri Sujita Kumar Pradhan,	S.I. Grade II
Shri Tarun Sarkar,	S.I. Grade II	Shri Arvind,	S.I. Grade II
Smt. NayanaNandan,	S.I. Grade II	Smt. DebsmitaMajumdar,	S.I. Grade II
Shri PrasunGanguly,	D.E.O. Grade B	Shri BibhasKanti Hira,	D.E.O. Grade B
Smt. Arpita Ghosh,	Former Compiler	Smt. Hemlata Singh,	Compiler
Smt. Aditi Goswami,	Compiler	Shri Deepak Kumar,	Compiler

Officers and Officials of Data Centre

Preparation of Maps :

Shri Kailash Das,	Research Officer (Map)	Dr Utpal Kumar Mandal,	Senior Geographer
Shri Pradeep Kumar Das,	Sr. Drawing Assistant	Smt. SumarTopno,	Senior Draughtsman
Shri KartickMurmu,	Senior Draughtsman	Shri AsokMondal,	Senior Draughtsman
Shri Prashanta Roy,	Senior Draughtsman	Shri Sanjib Das,	Senior Draughtsman
Shri TapanBhattacharjee,	Senior Draughtsman		

Preparation of Camera Ready Copy :

Shri PrasunGanguly,	D.E.O. Grade B
---------------------	----------------

Preparation of e-book :

Shri BibhasKanti Hira,	D.E.O. Grade B	Shri Prashant Kumar,	D.E.O. Grade B
Shri PrasunGanguly,	D.E.O. Grade B	Shri Prashanta Roy,	Senior Draughtsman

In-house Printing :

Shri PrasunGanguly,	D.E.O. Grade B	Shri Prashant Kumar,	D.E.O. Grade B
Shri Ashok Pradhan,	MTS	Shri Madhusudan Das,	MTS

ORGI- Data Processing Division

Shri Jaspal Singh Lamba

Ms. Usha

Shri Anurag Gupta

Shri Mukesh K.Mahawar

Ms. Shagufta Nasreen Bhat

Ms. Kiran Bala Saxena

Deputy Director

Assistant Director

DPA Grade 'A'

DPA Grade 'A'

DPA Grade 'A'

Sr. Supervisor

HISTORY AND SCOPE OF THE DISTRICT CENSUS HANDBOOK

The need of data at the grass root level for the administrative and planning purposes at sub micro level as well as academic studies prompted the innovation of District Census Handbook. District Census Handbook is a unique publication from the Census organization which provides most authentic details of census and non-census information from village and town level to district level. The District Census Handbook was firstly introduced during the 1951 Census. It contains both census and non census data of urban as well as rural areas for each district. The census data contain several demographic and socio-economic characteristics of the lowest administrative unit i.e. of each village and town and ward of the district. The non census data comprise of data on availability of various civic amenities and infrastructural facilities etc. at the town and village level which constitute Village Directory and Town Directory part of the DCHB. The data of DCHB are of considerable importance in the context of planning and development at grass-root level.

In 1961 census DCHB provided a descriptive account of the district, administrative statistics, census tables and village and town directory including Primary Census Abstract. This pattern was changed in 1971 Census and the DCHB was published in three parts: Part-A related to village and town directory, Part-B to village and town PCA and Part-C comprised analytical report, administrative statistics, district census tables and certain analytical tables based on PCA and amenity data in respect of villages. The 1981 census DCHB was published in two parts: Part-A contained village and town directory and Part-B the PCA of village and town including the SCs and STs PCA up to tahsil/town levels. New features along with restructuring of the formats of village and town directory were added into it. In Village Directory, all amenities except electricity were brought together and if any amenity was not available in the referent village, the distance in broad ranges from the nearest place having such an amenity, was given.

The pattern of 1981 census was followed by and large for the DCHB of 1991 Census except the format of PCA. It was restructured. Nine-fold industrial classification of main workers was given against the four-fold industrial classification presented in the 1981 census. In addition, sex wise population in 0-6 age group was included in the PCA for the first time with a view to enable the data users to compile more realistic literacy rate as all children below 7 years of age had been treated as illiterate at the time of 1991 census. One of the important innovations in the 1991 census was the Community Development Block (CD Block) level presentation of village directory and PCA data instead of the traditional tahsil/taluk/PS level presentation.

As regards DCHB of 2001 Census, the scope of Village Directory was improved by including some other amenities like banking, recreational and cultural facilities, newspapers & magazines and 'most important commodity' manufactured in a village in addition to prescribed facilities of earlier censuses. In Town Directory, the statement on Slums was modified and its coverage was enlarged by including details on all slums instead of 'notified slums'.

The scope and coverage of Village Directory of 2011 DCHB has been widened by including a number of new amenities in addition to those of 2001. In the Town Directory, seven Statements containing the details and the data of each town have been presented viz.; (i)-Status and Growth History of towns,(ii)- Physical Aspects and Location of Towns, (iii)-Civic and other Amenities, (iv)-Medical Facilities, (v)-Educational, Recreational & Cultural Facilities, (vi)- Industry & Banking, and (vii)- Civic & other amenities in Slums respectively. CD Block wise data of Village Directory and Village PCA have been presented in DCHB of 2011 census as presented in earlier census. The data of DCHB 2011 Census have been presented in two parts, Part-A contains Village and Town Directory and Part-B contains Village and Town wise Primary Census Abstract. Both the Parts have been published in separate volumes in 2011 Census.

Brief history of the district

The district of Nadia is situated in the heart of the Bengal delta held within the arms of the river Ganga, comprising of the Bhagirathi on the west and the Padma on the east bordering Bangladesh. The district has been famous owing to a rich historical background and also for the presence of cottage and small scale industries, particularly relating to hand woven textile. Nadia was also the last bastion of independent Hindu Kingdom of Bengal before it was annexed by the Muslim invaders from North India towards the end of the twelfth century A.D. The centres of Sanskrit learning situated across the district were well acclaimed throughout the country. Nadia district was the birth place of *Sree Chaitanya*, who was one of the foremost religious reformers of the country during the middle ages apart from being one of the principal preachers of the *Bhakti* movement.

Unlike most of the districts in West Bengal whose nomenclature has been derived from the name of the district headquarter; the district of Nadia is a notable exception in this regard. The nomenclature of the district has been derived from Nabadwip, whose abbreviated form, as considered, is Nadia and not from Krishnanagar which happens to be the district headquarter. Although several attempts had been undertaken to trace the nomenclature of the district historically, the name 'Nabadwip' or 'Nadia' does not figure in any records pertaining to a very ancient era. The oldest records of Nadia which was earlier spelt as 'Nudiya' can be traced in Minhaz-Us-Siraj's *Tabaqat-i-Nasiri* which chronicles the invasion of Nabadwip by Bakhtiyar Khilji in 1200 A.D.

The geographical area of the current district of Nadia in the ancient period is very difficult to ascertain. While it is almost certain that the currents of ancient Indian history had flowed through the geographical area which has derived its nomenclature during the modern era as Bengal or West Bengal but no connection can be established between the mainstream ancient history and the actual jurisdiction of Nadia in the ancient period. From the accounts of the writers in the early ancient period it can be ascertained that there was an existence of a country in this region by the name of *Vanga*. The *Periplus of Erythraean Sea*, *Geographical Indika* by Klaudios Ptolemaios, the *Milinda-Panho* and the *Nagarjunikonda* inscriptions offer accounts of *Vanga* from the period dating back to earlier centuries after Christ. From *Periplus* and *Geographical Indika* it can be ascertained that the very existence of a powerful state in the delta of Ganga in as early as the 4th century B.C. invoked awe in the otherwise indomitable spirit of Alexander, the conqueror from Macedonia. From the *Nagarjunikonda* inscriptions references of *Vanga* are available mentioning the missionary activities of the monks from Ceylon whereas in the *Milinda-Panholists*, *Vanga* was among the maritime countries where ships congregated on regular basis for the purpose of trade. In all likelihood, the district of Nadia in ancient period constituted a part of the fabled Janapada (Area) *Vanga*.

Also, from the Ptolemy's map during the second century B.C. it is evident that the southern portion of the Ganges delta was isolated to such an extent through rivers and other water bodies thereby practically consisting of succession of islands. In all probability one of those isolated islands constituted the modern day Nadia. Since Nadia forms a part of the lower Ganges delta it is quite possible that a few scanty settlements of fisherman and boatman inhabited this marshy land area surrounded by rivers and other waterways.

From the works dating back to a later period, there exists a reference of another country by the name of *Gouda* whose localities as per the *Puranic* tradition were (1) Nabadwip (in Nadia district), (2) Shantipur (in Nadia district), (3) Maulapattana

(in Hugli district), and (4) Kantakapattana (Katwa in Barddhaman district). As per the modern geographical area, the country by the name of *Gouda* would comprise of the present day Murshidabad district along with parts of Nadia, Barddhaman and Hugli districts of West Bengal. According to some works of later period, the territory of *Gouda* was situated between the counties of *Vanga* and Bhubaneswar. The *Vanga* appears to be restricted to a smaller tract in the eastern part of the Gangetic delta during the rule of the Pal and the Sena Dynasties. The inscriptions relating to the later period of Sena Dynasty rule shows that *Vanga* was divided into Vikrampurabhaga and Navya. Navya, which signifies accessibility by boat or ship, is an apt nomenclature of the south-eastern region of the Gangetic delta and in all likelihood was the possible location of the Nadia district of modern era.

The Sena *Rajas* (Kings) who were of Karnatic descent from South India annexed the territory ruled by the Varmans. The Varman dynasty had laid the foundation of their kingdom in the eastern part of Bengal around the period of the reign of Nayapal and had maintained their firm control over *Vanga* since then. It can be corroborated by the fact that the territory of the last Pal King Gobindapal, whose kingdom was annexed in 1162 A.D. was restricted only to a portion of Magadh. The last King of the Varman dynasty was Bhojvarman, who possibly lost his Kingdom to Vijaysen who was later succeeded by his writer-son Vallalsen, in 1158 A.D. Vallalsen has been credited as the author of two books, namely, *Danasagara*, which was a treatise on Smriti and *Adbhutasagara*, which was a book on Astrology. His son Lakshmansen succeeded him to the throne in 1179 A.D. The town of Nabadwip from which the name of the present district has been derived, is credited to have been founded by Lakshmansen. However, Nabadwip was not the permanent capital of the Sena Kingdom but from merely being a holy place on the banks of the river Ganga the city witnessed rapid growth during the Sena Rule. But neither any fort nor any protective brick wall was erected to guard Nabadwip because any threat of land attack at that period existed from only the western side along the narrow pass of Teliagarhi near Rajmahal and was considered to be a remote possibility. This judgemental blunder by the Sena rulers who also did not concentrate their troops at Nabadwip resulted in the sudden raid of the city and capture of the palace by Muhammad-i-Bakhtiyar Khilji in 1200 A.D. which forever decided the fate of the last Hindu bastion of Bengal. The attack on Nadia by Muhammed-i-Bakhtiyar however has been the subject matter of much controversy in the folklore as the story of raid of the city along with the capture of the palace with only 18 horsemen of Bakhtiyar Khilji coupled with the escape of Raja (King) Lakshmansen barefooted through the back door appears to be a fabricated and twisted affair suited to cater to the vanity of the Muslim invaders from the Sultanate of Delhi.

However, Bakhtiyar Khilji did not stay put at Nadia but headed towards *Gouda*. It is not clear what happened thereafter, but from the accounts of *Tabaqat-i-Nasiri* it appears that the Muslim Kingdom founded by Bakhtiyar included only a portion of *Radh* and a portion of *Varendri* but no portion of the territory of *Vanga* was occupied by the Muslims and the rest of Nadia, in all likelihood, had continued to remain under the Sena kingdom till 1255 A.D. However, the district was annexed by *Sultan* (Emperor) Mughisuddin Yuzbak thereafter, but the territory actually conquered by him included only the Northern and Western portions of Nadia. The Southern part of Nadia might have been under the jurisdiction of Danuja Madhava whose capital was situated at Vikrampur and who had claimed the title of '*Goudeswar*' had been bestowed upon him by the grace of Narayan. A portion of Nadia district may also have been under the jurisdiction of the last Sena King Madhusen. It can also be ascertained that the territory under jurisdiction of the present district of Nadia during the 15th century A.D. belonged to the independent Muslim ruler Khan Jahan. Pratapaditya ruled over the

Northern portion of Nadia district in the later part of the 16th century and his kingdom included large tracts under Jessore and Khulna districts. The rest of the Nadia district was ruled by the local chieftains by virtue of holding their lands bestowed upon them by the Hindu kings. Among these chieftains, the Krishnanagar *Raj* (dynasty) appears to be of historical significance important as the history of this family has virtually become the history of the district.

The reign of this dynasty can be traced from Bhattanarayan, a *Brahmin* (holy man) who was well versed in *Vedic* lore from the team of Karnatic Brahmins who were patronised by Adisur, the King of Bengal between 1077-78 A.D. The succeeding 12 generations originating from Bhattanarayan ruled for the next 316 years at Krishnanagar. After that seven generations upto King Kasinath ruled for 198 years over the district. Kasinath was the contemporary of the Emperor Akbar. But as an act of utter misfortune he was killed at village Andulia near Bagwan by the imperial force. His wife who was hiding in the house of a small chieftain at that time gave birth to a posthumous son named Ram. Afterwards, four sons were born to Ram, of whom Durgadas alias Bhabananda Majumder succeeded in restoring the glory of Krishnanagar *Raj*. In 1611 he assisted the Emperor's army to subdue *Raja Pratapaditya* and in return received the reward of 14 *paraganas* including the *paraganas* of Bagwan.

The most famous king belonging to this dynasty was *Maharaja Krishnachandra* who ascended throne in the year 1728 and ruled upto 1782 AD. During his reign significant changes were witnessed in the history of Bengal. Taking full advantage of the reign unleashed by the weak successors of Aurangzeb, Murshid Kuli Jafar Khan, the reigning Governor of Bengal, became practically independent of Delhi and proclaimed himself as the *Nawab* (King) of Bengal. From the time of ascent of Jafar Khan alias *Nawab* Murshid Kuli Khan till the advent of British rule, the Bengal *Nawabs* functioned with complete independence. During that time the Kings of Krishnanagar used to pay an Annual Revenue to the *Nawabs*. However from 1765 when the Emperor granted a *farman* (royal decree) by virtue of which the East India Company became the *Diwan* (Prime Minister) of Bengal, Bihar and Orissa, the annual revenue was paid by the kings to the Company.

In 1787 as per order of the British council Mr. F. Redfearn took over the charge of the first Collector of Nadia alongwith Mr. G. Cherry as his assistant.

Up till 1854, Nadia district was under the Jessore Division. Till partition the boundaries of the district maintained more or less a uniform pattern and jurisdiction until it was split into two separate entities by the Radcliffe Award of 1947. By virtue of the Award the district lost Kushtia, Chuadanga and Meherpur to East Bengal. The district therefore had a new beginning from 1947.

Administrative set up

(i) Region of the state where district is located:

The district of Nadia falls under the Presidency Division of West Bengal and is situated between 22°53" and 24°11" North *latitude* and 88°09" and 88°48" East *longitude* geographically.

(ii) Total number of CD Blocks or the next Administrative units after district and changes therein including jurisdictional changes during 2001-2011:

The district has 4 Sub-divisions, viz. KrishnanagarSadar, Ranaghat, Kalyani and Tehatta. There are 17 Community Development (C.D.) Blocks, 8 Municipalities and 2 Notified Areas in the district.

KrishnanagarSadar Sub-division has got 7 C.D. Blocks namely, Kaliganj, Nakashipara, Chapra, Krishnanagar-I, Krishnanagar- II, Nabadwip and Krishanganj and two Municipalities, namely, Krishnanagar (M) and Nabadwip (M). Ranaghat Sub-division has got 4 C.D. Blocks namely, Hanskhali, Santipur, Ranaghat-I and Ranaghat-II; three Municipalities namely, Shantipur (M), Ranaghat (M) and Birnagar (M) and two Notified Areas namely, Taherpur (NA) and Cooper's Camp (NA). Kalyani Sub-division has got 2 C.D. Blocks namely Chakdaha and Haringhata and 4 Municipalities, namely, Chakdaha (M), Kalyani (M), Gayeshpur (M) and Haringhata (M). Tehatta Sub-division has got 4 C.D. Blocks namely Karimpur-I, Karimpur-II, Tehatta-I and Tehatta-II.

The three tier Panchayet System is operational in the district Nadia. As per the record of the Nadia district administration, there are 2637 Gram Sansads in the district forming 187 Gram Panchayets (GP). There are 17 Panchayet Samities functioning in the district.

There are 21 Police Stations (P.S.) in the district. 7 P.S. are situated in Krishnanagar (Sadar) Sub-division viz. Kaliganj, Nakashipara, Chapra, Dhubulia, Nabadwip, Kalyani and Krishanganj. 6 P.S. are situated in Ranaghat Sub-division viz. Hanskhali, Santipur, Ranaghat, Gangnapur, Taherpur and Dhantala. 3 P.S. are situated in Kalyani Sub-division viz. Chakdaha, Kalyani and Haringhata. 5 P.S. are situated in Tehatta Sub-division viz. Hogalberia, Karimpur, Marutia, Thanapara and Tehatta.

There has been no jurisdictional changes in the district during 2001-2011.

(iii) Total number of Towns/Villages etc. :

As per Census of India, there are 65 urban units in Nadia district. There are 8 municipalities in the district viz. Krishnanagar, Nabadwip, Santipur, Birnagar, Ranaghat, Chakdaha, Kalyani and Gayeshpur and two (2) notified areas viz. Taherpur and Cooper's Camp. The remaining are classified as Census Towns numbering 55 and namely, Karimpur (CT), Uttampur (CT), Mira (CT), Matiari (CT), Jagadanandapur (CT), Kshidirpur (CT), Chapra (CT), Harindanga (CT), Bamanpukur (CT), Tiorkhali (CT), BablariDewanganj (CT), Gadigachha (CT), Majdia (CT), Char Maijdia (CT), Char Brahmanagar (CT), Sonda (P) (CT), Baruihuda (CT), Paschimhatjangla (CT), Bagula (CT), Badkulla (CT), Patuli (CT), Nrisinghapur (CT), Harinadibhastsala (CT), Ghoralia (CT), Beharia (CT), Phulia (CT), Gangni (CT), Kamgachhi (CT), Raghobpur (CT), Panpara (CT), Aistala (CT), Satigachha (CT), Anulia (CT), Gopalpur (CT), Parbbatipur (CT), HalalpurKrishnapur (CT), Hijuli (CT), Ranaghat (CT), Nasra (CT), Gangnapur (CT),

Belgharia (CT), Punglia (CT), Darappur (CT), Lalpur (CT), Chanduria (CT), Simurali (CT), Pariyanagar (CT), Jangal (CT), Madanpur (CT), Saguna (P) (CT), Kulia (P) (CT), Haringhata Farm (CT), Simhat (CT), Subarnapur (CT) and Digha (CT).

A total of 1308 villages are distributed in 17 C.D. Blocks of the district.

(iv) If the district is newly created, the area from which it has been carved out:

It is not a newly created district.

(v) Urban Local Bodies:

India has seen the formation of urban local bodies since the time of Indus Valley Civilization. The first Municipal Corporation was set up at erstwhile Madras (now Chennai) under a charter granted by James-II during the British rule in 1687. There are different types of urban local bodies, namely, Municipal Corporations, Municipal Councils, Municipalities, Notified Area Committees, and Cantonment Boards etc. Except the Cantonment Boards all other types of municipal bodies are governed by the state municipal laws. Cantonment Boards are controlled by the Central Act called Cantonment Acts, 1924. A municipality is constituted with elected members of the inhabitants of a city or town and municipal corporations, and is created by the enactment of State Legislatures or of Parliament in case of Union Territories. The area which does not fulfil all the conditions laid down as necessary for the constitution of a municipality or it may also be created for newly developing towns or areas are known as Notified Area Committee. Except Notified Area, the councils of all these corporate bodies comprise of elected members of the public through adult franchise (citizen of 18 years and above) based on secret ballot. The notified area is governed by the state governments through a body nominated by it. Apart from overall planning, creation and maintenance of Civil Administration, the primary object of every urban local body is to provide certain civic amenities to the people.

As already stated there are 2 Notified Areas namely Taherpur and Cooper's Camp and 8 municipalities. Among them Krishnanagar and Ranaghat municipality are the oldest, established on 1864 Then the Municipalities of Shantipur, Nabadwip, Birnagar and Chakdah Municipalities were constituted in the respective years 1865,1869,1869 and 1886. Municipalities of Kalyani and Gayeshpur were constituted in the year 1995.

District Civil Administration, Police and Judiciary:

The Civil Administration of the district is consisted of District Magistrate as the Principal Executive of the district along with 4 Sub-Divisional Officers (S.D.O.s) being Sub-divisional heads of Tehatta, Krishnanagar Sadar, Ranaghat and Kalyani Sub-divisions. The C.D. Blocks are headed by the Block Development Officers under the control of the S.D.O.s.

Under the Police Administration, Superintendent of Police is the head of the district under which 4 Sub-divisional Police Officers with Inspector In-Charges or Officer-In-Charges for 21 Police Stations of the district are in function.

From the Judicial point of view, District Judge is the head of the District Judiciary and Sub-divisional Judicial Magistrates of 4 Sub-Divisions are the head at the Sub-Divisional levels.

District Highlights - 2011 Census

- Nadia District comprises of 17 C.D. Blocks and 10 Statutory Towns.
- There are total 1307 Villages and 55 Census Towns in the District.
- Nadia District occupies 7th position in terms of Population and it ranks 9th in terms of Child (0-6 year's) Population in the State.
- Nadia District occupies 4th position in terms of Scheduled Castes Population in the State.
- Nadia District occupies 13th position in terms of Scheduled Tribes Population in the State.
- The percentage of urban share of Population of Nadia District has expanded from 21.3% (2001 Census) to 27.8% (2011 Census) of Total Population of respective Census.
- Nadia District ranks 13th in decadal Population growth rate among the Districts with 12.2%.
- The density of Population (Population per square km) of the District is 1,316 per square km which makes its rank 6th in the State.
- The Sex Ratio of the District is 947 (No. of females per 1000 males) which is little lower than the State's Sex Ratio (950) and it ranks 9th in the State and slides down to 13th position when only Rural Sex Ratio (941) is considered. In case of Scheduled Caste Population the Sex Ratio is 938 and it ranks 14th in the State. For Scheduled Tribes Population the Sex Ratio is 978 and it ranks 11th in the State.
- In case of proportion of Child Population (0-6 years), Nadia District ranks 14th in the State (10.2%).
- Nadia District has experienced a sharp decline in Child Sex Ratio (CSR) from 972 in 2001 Census to 960 in 2011 Census vis-à-vis the State decline from 960 in 2001 Census to 956 in 2011 Census has been noticed.
- Literacy Rate of the District is 75.0% (lower than the State average of 76.3%) thereby making its rank 10th in the State.
- The Work Participation Rate has improved from 35.1 (in 2001 Census) to 35.7 (in 2011 Census) and in this case it ranks 17th in the State.
- In Nadia District the percentage of Main Workers to Total Workers has dropped marginally from 87.0 in 2001 Census to 86.6 in 2011 Census but in the State where the percentage 78.1 in 2001 Census dips into 73.9 in 2011 Census.

- There are 36 (Thirty six) Villages having Population 10,000 and above.
- Char Palasi (Kaliganj C.D. Block) and ChakTengra (Chakdah C.D. Block) are the least populated Villages in the District with Population 5 each.
- Debagram (Kaliganj C.D. Block) is the most populated (Population 32,695) Village in the District.
- Chakdah C.D. Block has the highest number of Villages (148) and Nabadwip C.D. Block has the lowest number of Villages (21) in the District.
- Nadia District stands 11th in terms of area (3927.00 sq km) in the State.
- Cultivators and Agricultural Labourers constitute the major work force of the District. They are 16.8% and 30.2% of the Total Workers respectively.
- There are 92 uninhabited Villages in the District.

Important Statistics

		State	District		
Number of Villages	Total	40,203	1,307		
	Inhabited	37,468	1,216		
	Uninhabited	2,735	91		
Number of Towns	Statutory	129	10		
	Census	780	55		
	Total	909	65		
Number of Households	Normal	20,309,872	1,229,925		
	Institutional	41,796	1,515		
	Houseless	28,647	842		
Population	Total	Persons	91,276,115	5,167,600	
		Males	46,809,027	2,653,768	
		Females	44,467,088	2,513,832	
	Rural	Persons	62,183,113	3,728,727	
		Males	31,844,945	1,921,112	
		Females	30,338,168	1,807,615	
	Urban	Persons	29,093,002	1,438,873	
		Males	14,964,082	732,656	
		Females	14,128,920	706,217	
Percentage Urban Population		31.87	27.84		
Decadal Population Growth 2001-2011					
		Number	Percentage	Number	Percentage
Persons		11,099,918	13.84	604,620	13.25
Males		5,343,042	12.89	308,087	13.13
Females		5,756,876	14.87	296,533	13.37
Area (in sq Km.)		88752		3927.00	
Density of Population (Persons per sq Km.)		1028		1316	
Sex Ratio		950		947	
(Number of females per 1000 males)					
Rural		953		941	
Urban		944		964	

Important Statistics

		State		District	
		Number	Percentage	Number	Percentage
Literates	Persons	61,538,281	76.26	3,480,555	74.97
	Males	33,818,810	81.69	1,878,866	78.75
	Females	27,719,471	70.54	1,601,689	70.98
Scheduled Castes	Persons	21,463,270	23.51	1,546,917	29.93
	Males	11,003,304	23.51	798,258	30.08
	Females	10,459,966	23.52	748,659	29.78
Scheduled Tribes	Persons	5,296,953	5.8	140,700	2.72
	Males	2,649,974	5.66	71,142	2.68
	Females	2,646,979	5.95	69,558	2.77
Workers and Non-Workers					
Total Workers (Main and Marginal)	Persons	34,756,355	38.08	1,842,607	35.66
	Males	26,716,047	57.07	1,554,090	58.56
	Females	8,040,308	18.08	288,517	11.48
(i) Main Workers	Persons	25,686,630	28.14	1,595,880	30.88
	Males	21,678,279	46.31	1,405,191	52.95
	Females	4,008,351	9.01	190,689	7.59
(ii) Marginal Workers	Persons	9,069,725	9.94	246,727	4.77
	Males	5,037,768	10.76	148,899	5.61
	Females	4,031,957	9.07	97,828	3.89
Non-Workers	Persons	56,519,760	61.92	3,324,993	64.34
	Males	20,092,980	42.93	1,099,678	41.44
	Females	36,426,780	81.92	2,225,315	88.52
Category of Workers (Main & Marginal)					
(i) Cultivators	Persons	5,116,688	14.72	308,742	16.76
	Males	4,500,041	16.84	297,055	19.11
	Females	616,647	7.67	11,687	4.05
(ii) Agricultural Labourers	Persons	10,188,842	29.32	556,134	30.18
	Males	7,452,814	27.9	513,300	33.03
	Females	2,736,028	34.03	42,834	14.85
(iii) Workers in household industry	Persons	2,464,124	7.09	169,138	9.18
	Males	1,114,683	4.17	86,650	5.58
	Females	1,349,441	16.78	82,488	28.59
(iv) Other Workers	Persons	16,986,701	48.87	808,593	43.88
	Males	13,648,509	51.09	657,085	42.28
	Females	3,338,192	41.52	151,508	52.51

Section - I

Primary Census Abstract (PCA)

Brief Note on Primary Census Abstract

Introduction:

The Indian Census has the reputation of being one of the best in the world. The first Census in India was conducted in the year 1872. This was conducted at different points of time in different parts of the country. In 1881 a Census was taken for the entire country simultaneously. Since then, Census has been conducted every ten years, without a break. Thus, the Census of India 2011 was the fifteenth in this unbroken series since 1872, the seventh after independence and the second census of the third millennium and twenty first century. The census has been uninterruptedly continued despite of several adversities like wars, epidemics, natural calamities, political unrest, etc.

The Census of India is conducted under the provisions of the Census Act 1948 and the Census Rules, 1990. In Censuses until 1931, a synchronous de-facto method was adopted wherein the Census was conducted throughout the country on a single night. This being a very costly affair and involved the deployment of very large force at one point of time was given up in 1941. Since then the same methodology has been followed in all the Censuses. It is a gigantic operation and considered to be the single largest, complex, peace time administrative exercise in the world.

The Census Operation in India is carried out in two distinct but inter connected phases - the House listing and Housing Census followed by the Population Enumeration. During the first phase of Census 2011 i.e., House listing and Housing Census, the buildings, census houses and households were identified and systematically listed in the House Listing and Housing Census Schedule during the period April to September, 2010 in different States/Union Territories. Apart from listing of houses, some useful data on the amenities available to the households was also collected for assessing condition of human settlements, housing deficits etc.

Censuses prior to Census 2001 had the system of collecting the information through Individual Slip which was a key schedule for every individual. The information collected through slip was then compiled for a household. Some information was also collected in addition to this for the household. During 2001 Census a comprehensive Household Schedule was adopted replacing the individual slip concept. In 2011 Census also similar household schedule was used for canvassing. The scope of demographic, socio-economic parameters has been widened in every census.

2. Population Enumeration - Census 2011:

The field work of the second phase i.e. Population Enumeration was carried out during February-March, 2011. One of the essential features of Population Enumeration in the second phase was that each person was enumerated and her/his individual particulars were collected at a well-defined point of time.

The Census moment and the reference date for the Census of India 2011 was 00:00 hours of 1st March, 2011. The enumeration was conducted from 9th February to 28th February, 2011 along with a revisional round from 1st March, 2011 to 5th March, 2011 synchronously all over the country except for few specific areas of the Jammu & Kashmir, Himachal Pradesh and Uttarakhand states that remain snowbound in February. In these locations the population enumeration was done from 11th September, 2010 to 30th September, 2010 along with a revisional round from 1st October, 2010 to 5th October, 2010. The reference date for the census in snow bound non-synchronous areas of these states was 00.00 hours of the first day of October, 2010. In addition to the coverage during House listing & Housing Census, the enumeration of the Houseless population was carried out on the night of 28th February, 2011, as has been the usual practice. For the purpose of Census, certain areas where the access of the civilian enumerators was not permissible due to security reasons termed as 'Special Charges' such as the Defence and strictly Military/Para-Military areas, including operational areas were also covered. Such areas were not covered during the House listing & Housing Census. In addition to the defence/para-military areas, Special Charges also included certain factory areas, certain colonies, sensitive areas, scientific establishments, etc. These also formed Special Charges as these were not accessible by the usual census enumerator.

3. Quality Assurance:

A Task Force for Quality Assurance (TFQA) functioned under the chairmanship of the RG & CCI. Experienced officers of the different divisions of the organization i.e. Heads and senior officers of the Census Division, Data Processing Division, Map Division, Demography Division and Social Studies Division comprised the TFQA. The Directors of Census Operations were co-opted as members whenever the TFQA discussed the data for their States/Union territories. The main objective of constituting the TFQA was to subject the data to stringent validation checks and ensure its quality before release as it was expedient to be satisfied itself about the quality of data before putting the same in public domain.

The Directors and their senior officers were involved at all levels with respect to the quality and the coverage of their states/Uts. The TFQA intensively scrutinized coverage and content parameters including edit and imputation logic. The most important aspect of the data quality was to ensure complete coverage of all geographical areas especially for the population enumeration phase where the data is disseminated right up to the village level in the rural areas and the ward level in the urban areas. Thus ensuring the complete coverage and correct geographical linkage of each enumeration block was one of the major planks of the quality control, especially for small area population statistics. The content was scrutinized mainly through the process of internal consistency, comparison with similar data in the past and also through validation with likewise data if available, from external sources. Quite often the local knowledge and perception was looked at to understand both the existing and the new emerging trends of

population distribution and characteristics. A very comprehensive check and edit mechanism was put in place to objectively examine the preliminary Census 2011 Population Enumeration results and finally clear them for use. The population data was cleared only after the full possible satisfaction of the TFQA.

The entire work relating to the data validation and scrutiny was completed by all the States/Union territories under the overall supervision and monitoring of the Census Division of the Office of the Registrar General, India with active cooperation and support of the Social Studies Division, Data Processing Division, Data Dissemination Division and Map Division.

4. Primary Census Abstract:

The Primary Census Abstract which is important publication of 2011 Census gives basic information on Area, Total Number of Households, Total Population, Scheduled Castes, Scheduled Tribes Population, Population in the age group 0-6, Literates, Main Workers and Marginal Workers classified by the four broad industrial categories, namely, (i) Cultivators, (ii) Agricultural Labourers, (iii) Household Industry Workers, and (iv) Other Workers and also Non-Workers. The characteristics of the Total Population include Scheduled Castes, Scheduled Tribes, Institutional and Houseless Population and are presented by sex and rural-urban residence.

In 1981 census main workers were presented into four categories. As regards 1991 Census, the nine-fold industrial classification of main workers has been given in the Primary Census Abstract. One of the important features of the Primary Census Abstract of 1991 Census was the presentation of population of the age group 0-6 which is continued in 2001 and 2011 Census. All the children of age 6 years or less have been treated as illiterate even if the child is going to a school and may have picked up reading and writing. This will help the data users in better analysis and understanding of the literacy data as the literacy rate is calculated with 7 years and above population and it is referred as effective literacy rate. In 2001 and 2011 census four categories of main workers have been given in the Primary Census Abstract.

5. Level of Presentation of PCA data in District Census Handbooks:

The format of Primary Census Abstract (PCA) adopted in the DCHB of 2001 Census has been continued for 2011 Census as the data on four categories of works have been presented similar to 2001 census. The Primary Census Abstract data in different PCAs are presented at different levels. The level of presentation of Primary Census Abstracts in DCHB is as under:

1. District Primary Census Abstract -District/C.D. Block/Town.
2. Primary Census Abstract for Scheduled Castes- District/C.D. Block/Town.
3. Primary Census Abstract for Scheduled Tribes -District/C.D. Block/Town.
4. Village Primary Census Abstract -C.D. Block/Village wise.
5. Urban Primary Census Abstract- Town/Ward level.

The PCA Data for villages was presented C.D. Block wise for the first time in 1991 Census. This practice is continued in 2001 and 2011 Census. The term 'Total Population' includes the Scheduled Castes, the Scheduled Tribes, the Institutional and the Houseless populations. An appendix to District Primary Census Abstract has also been furnished showing urban enumeration block-wise particulars on Total Population, the Scheduled Castes Population and the Scheduled Tribes Population for each town.

6. Area Figures:

The area figures supplied by local revenue authorities of the district in respect of tahsils, Police Stations and by the local bodies in respect of towns are given in square kilometers. The area figures of the villages supplied by the Tahsildars in acres have been converted and shown in hectares. The area figures of the C.D. Block are the total of the village areas coming under each C.D. Block. The area figures for the district are the same as adopted by the Surveyor General of India to maintain uniformity at the national level.

District Primary Census Abstract

PRIMARY CENSUS ABSTRACT

CENSUS ABSTRACT

of main workers										Total/ Rural/ Urban	District/ CD Block/ Town
Agricultural labourers			Household industry workers			Other workers					
Persons	Males	Females	Persons	Males	Females	Persons	Males	Females			
30	31	32	33	34	35	36	37	38	3	2	
461,580	436,313	25,267	130,486	78,186	52,300	710,585	604,071	106,514	Total	Nadia - District	
436,720	413,393	23,327	63,299	36,119	27,180	323,038	277,742	45,296	Rural		
24,860	22,920	1,940	67,187	42,067	25,120	387,547	326,329	61,218	Urban		
24,140	23,333	807	1,452	754	698	13,869	11,552	2,317	Total	Karimpur - I	
23,070	22,269	801	913	538	375	7,901	6,421	1,480	Rural		
1,070	1,064	6	539	216	323	5,968	5,131	837	Urban		
273	271	2	150	81	69	2,724	2,368	356	Urban	Karimpur (CT)	
797	793	4	389	135	254	3,244	2,763	481	Urban	Uttampur (CT)	
34,791	34,037	754	2,074	1,307	767	9,863	8,156	1,707	Total	Karimpur - II	
34,791	34,037	754	2,074	1,307	767	9,863	8,156	1,707	Rural		
-	-	-	-	-	-	-	-	-	Urban		
29,853	29,195	658	3,094	940	2,154	18,335	15,221	3,114	Total	Tehatta - I	
29,853	29,195	658	3,094	940	2,154	18,335	15,221	3,114	Rural		
-	-	-	-	-	-	-	-	-	Urban		
17,454	17,270	184	643	519	124	9,186	8,009	1,177	Total	Tehatta - II	
17,454	17,270	184	643	519	124	9,186	8,009	1,177	Rural		
-	-	-	-	-	-	-	-	-	Urban		
40,634	39,412	1,222	2,884	2,258	626	24,009	21,697	2,312	Total	Kaliganj	
39,049	37,942	1,107	2,068	1,473	595	19,013	17,140	1,873	Rural		
1,585	1,470	115	816	785	31	4,996	4,557	439	Urban		
732	719	13	97	78	19	2,678	2,387	291	Urban	Mira (CT)	
853	751	102	719	707	12	2,318	2,170	148	Urban	Matuari (CT)	
46,320	44,513	1,807	5,368	3,350	2,018	27,706	23,943	3,763	Total	Nakashipara	
45,357	43,626	1,731	4,817	3,012	1,805	19,007	16,368	2,639	Rural		
963	887	76	551	338	213	8,699	7,575	1,124	Urban		
546	506	40	360	195	165	6,231	5,367	864	Urban	Jagadanandapur (CT)	
417	381	36	191	143	48	2,468	2,208	260	Urban	Kshidirpur (CT)	
34,972	34,419	553	1,694	1,219	475	17,634	15,359	2,275	Total	Chapra	
34,000	33,452	548	1,543	1,084	459	14,916	12,988	1,928	Rural		
972	967	5	151	135	16	2,718	2,371	347	Urban		
972	967	5	151	135	16	2,718	2,371	347	Urban	Chapra (CT)	
15,740	15,226	514	2,809	1,373	1,436	16,239	13,654	2,585	Total	Krishnagar - II	
15,585	15,072	513	2,590	1,322	1,268	14,871	12,476	2,395	Rural		
155	154	1	219	51	168	1,368	1,178	190	Urban		
155	154	1	219	51	168	1,368	1,178	190	Urban	Harindanga (CT)	
7,939	7,645	294	11,297	7,137	4,160	22,156	19,129	3,027	Total	Nabadwip	
6,630	6,415	215	5,081	3,538	1,543	8,738	7,627	1,111	Rural		
1,309	1,230	79	6,216	3,599	2,617	13,418	11,502	1,916	Urban		
191	187	4	466	281	185	1,958	1,829	129	Urban	Bamanpukur (CT)	
322	318	4	936	367	569	2,639	2,326	313	Urban	Tiorkhali (CT)	
305	251	54	265	166	99	1,983	1,544	439	Urban	Bablari Dewanganj (CT)	
338	327	11	1,171	574	597	3,504	2,975	529	Urban	Gadigachha (CT)	
126	122	4	1,154	772	382	1,462	1,161	301	Urban	Majdia (CT)	
-	-	-	999	588	411	1,168	1,017	151	Urban	Char Majidia (CT)	
27	25	2	1,225	851	374	704	650	54	Urban	Char Brahmanagar (CT)	
34,273	30,939	3,334	10,845	4,485	6,360	40,911	34,404	6,507	Total	Krishnagar - I	
33,186	29,975	3,211	9,937	3,922	6,015	33,831	28,411	5,420	Rural		
1,087	964	123	908	563	345	7,080	5,993	1,087	Urban		
246	234	12	35	20	15	1,028	917	111	Urban	Sonda (P) (CT)	
87	81	6	235	122	113	3,155	2,656	499	Urban	Baruihuda (CT)	
754	649	105	638	421	217	2,897	2,420	477	Urban	Paschimhatjangla (CT)	
16,804	15,644	1,160	2,158	1,170	988	15,101	12,954	2,147	Total	Krishnaganj	
16,804	15,644	1,160	2,158	1,170	988	15,101	12,954	2,147	Rural		
-	-	-	-	-	-	-	-	-	Urban		
25,627	23,862	1,765	4,612	2,366	2,246	33,947	29,629	4,318	Total	Hanskhali	
24,788	23,102	1,686	3,888	1,929	1,959	21,770	18,970	2,800	Rural		
839	760	79	724	437	287	12,177	10,659	1,518	Urban		

DISTRICT PRIMARY

Location code number	District/ CD Block/ Town	Total/ Rural/ Urban	Industrial category								
			Marginal workers			Cultivators			Agricultural labourers		
			Persons	Males	Females	Persons	Males	Females	Persons	Males	Females
			39	40	41	42	43	44	45	46	47
336	Nadia - District	Total	246,727	148,899	97,828	15,513	10,434	5,079	94,554	76,987	17,567
		Rural	184,865	117,672	67,193	14,381	9,873	4,508	89,974	73,527	16,447
		Urban	61,862	31,227	30,635	1,132	561	571	4,580	3,460	1,120
0146	Karimpur - I	Total	10,141	7,547	2,594	671	562	109	6,704	5,860	844
		Rural	9,702	7,346	2,356	668	560	108	6,669	5,829	840
		Urban	439	201	238	3	2	1	35	31	4
321124	Karimpur (CT)	Urban	144	79	65	-	-	-	18	15	3
321125	Uttampur (CT)	Urban	295	122	173	3	2	1	17	16	1
0147	Karimpur - II	Total	9,852	7,111	2,741	919	746	173	5,753	5,197	556
		Rural	9,852	7,111	2,741	919	746	173	5,753	5,197	556
		Urban	-	-	-	-	-	-	-	-	-
0148	Tehatta - I	Total	9,320	6,432	2,888	704	579	125	5,082	4,396	686
		Rural	9,320	6,432	2,888	704	579	125	5,082	4,396	686
		Urban	-	-	-	-	-	-	-	-	-
0149	Tehatta - II	Total	5,595	4,513	1,082	621	519	102	3,020	2,784	236
		Rural	5,595	4,513	1,082	621	519	102	3,020	2,784	236
		Urban	-	-	-	-	-	-	-	-	-
0150	Kaliganj	Total	15,669	11,876	3,793	1,078	852	226	8,665	7,759	906
		Rural	14,523	10,953	3,570	1,055	833	222	8,265	7,452	813
		Urban	1,146	923	223	23	19	4	400	307	93
321418	Mira (CT)	Urban	588	501	87	17	15	2	207	205	2
321419	Matiari (CT)	Urban	558	422	136	6	4	2	193	102	91
0151	Nakashipara	Total	22,656	14,778	7,878	1,383	958	425	11,728	9,909	1,819
		Rural	21,012	13,860	7,152	1,350	939	411	11,576	9,779	1,797
		Urban	1,644	918	726	33	19	14	152	130	22
321527	Jagadanandapur (CT)	Urban	1,282	712	570	30	17	13	97	83	14
321528	Kshidirpur (CT)	Urban	362	206	156	3	2	1	55	47	8
0152	Chapra	Total	19,349	14,642	4,707	1,971	1,441	530	12,030	10,649	1,381
		Rural	18,939	14,401	4,538	1,963	1,436	527	11,996	10,615	1,381
		Urban	410	241	169	8	5	3	34	34	-
321612	Chapra (CT)	Urban	410	241	169	8	5	3	34	34	-
0153	Krishnagar - II	Total	10,083	4,157	5,926	846	300	546	3,024	2,131	893
		Rural	9,740	3,978	5,762	843	298	545	2,966	2,080	886
		Urban	343	179	164	3	2	1	58	51	7
321657	Harindanga (CT)	Urban	343	179	164	3	2	1	58	51	7
0154	Nabadwip	Total	6,983	2,699	4,284	154	76	78	970	620	350
		Rural	3,320	1,293	2,027	115	51	64	842	515	327
		Urban	3,663	1,406	2,257	39	25	14	128	105	23
321679	Bamanpukur (CT)	Urban	302	169	133	13	9	4	20	19	1
321680	Tiorkhali (CT)	Urban	503	215	288	3	2	1	27	26	1
321681	Bablari Dewanganj (CT)	Urban	274	101	173	2	1	1	2	2	-
321682	Gadigachha (CT)	Urban	826	347	479	10	6	4	18	17	1
321683	Majdia (CT)	Urban	842	361	481	6	4	2	41	38	3
321684	Char Majidia (CT)	Urban	262	90	172	1	1	-	1	-	1
321685	Char Brahmanagar (CT)	Urban	654	123	531	4	2	2	19	3	16
0155	Krishnagar - I	Total	13,555	7,309	6,246	616	378	238	4,615	3,524	1,091
		Rural	11,835	6,425	5,410	585	366	219	4,411	3,353	1,058
		Urban	1,720	884	836	31	12	19	204	171	33
321776	Sonda (P) (CT)	Urban	132	84	48	3	2	1	8	7	1
321777	Baruihuda (CT)	Urban	927	447	480	17	5	12	60	55	5
321778	Paschimbhatjangla (CT)	Urban	661	353	308	11	5	6	136	109	27
0156	Krishnaganj	Total	6,885	3,927	2,958	570	364	206	3,040	2,142	898
		Rural	6,885	3,927	2,958	570	364	206	3,040	2,142	898
		Urban	-	-	-	-	-	-	-	-	-
0157	Hanskhali	Total	14,694	8,131	6,563	1,184	844	340	4,595	3,410	1,185
		Rural	12,076	6,568	5,508	1,117	801	316	4,242	3,106	1,136
		Urban	2,618	1,563	1,055	67	43	24	353	304	49

DISTRICT PRIMARY

Location code number	District/ CD Block/ Town	Total/ Rural/ Urban	Area in Square Kilometre	Number of households	Total population (including institutional and houseless population)			Population in the age-group 0-6		
					Persons	Males	Females	Persons	Males	Females
					6	7	8	9	10	11
321911	Bagula (CT)	Urban	3.60	5,293	22,649	11,631	11,018	1,972	1,011	961
321912	Badkulla (CT)	Urban	4.82	4,395	18,051	9,140	8,911	1,497	758	739
321913	Patuli (CT)	Urban	1.54	1,564	6,441	3,298	3,143	503	238	265
0158	Santipur	Total	171.40	56,978	241,080	124,400	116,680	24,576	12,584	11,992
		Rural	143.82	36,146	154,256	79,482	74,774	16,951	8,636	8,315
		Urban	27.59	20,832	86,824	44,918	41,906	7,625	3,948	3,677
321979	Nrasinghapur (CT)	Urban	6.01	2,545	11,336	5,891	5,445	1,096	577	519
321980	Harinadibhastsala (CT)	Urban	1.61	1,108	4,983	2,543	2,440	579	293	286
321981	Ghoralia (CT)	Urban	1.95	1,306	5,268	2,776	2,492	441	223	218
321982	Beharia (CT)	Urban	3.00	2,223	9,584	5,013	4,571	833	424	409
321983	Phulia (CT)	Urban	15.02	13,650	55,653	28,695	26,958	4,676	2,431	2,245
0159	Ranaghat - I	Total	142.15	56,507	232,282	119,444	112,838	21,717	11,180	10,537
		Rural	117.88	29,247	120,847	62,661	58,186	11,603	5,985	5,618
		Urban	24.27	27,260	111,435	56,783	54,652	10,114	5,195	4,919
322044	Gangni (CT)	Urban	1.61	1,316	5,532	2,780	2,752	493	253	240
322045	Kamgachhi (CT)	Urban	7.71	4,862	19,998	10,285	9,713	2,062	1,089	973
322046	Raghabpur (CT)	Urban	2.56	2,439	10,280	5,153	5,127	919	460	459
322047	Panpara (CT)	Urban	2.08	1,299	5,349	2,677	2,672	481	239	242
322048	Aistala (CT)	Urban	2.94	5,157	20,662	10,701	9,961	1,816	906	910
322049	Satigachha (CT)	Urban	1.36	2,409	9,847	4,994	4,853	956	497	459
322050	Anulia (CT)	Urban	2.54	1,284	5,220	2,650	2,570	482	224	258
322051	Gopalpur (CT)	Urban	1.53	1,984	7,818	3,920	3,898	588	302	286
322052	Parbbatipur (CT)	Urban	1.93	2,426	9,584	4,855	4,729	699	372	327
801684	Taherpur (OG) (Part) WARD NO.-0014 (Rural MDDS CODE:645590)	Urban	NA	730	3,095	1,605	1,490	286	144	142
801684	Barasat (OG) (Part) WARD NO.-0015 (Rural MDDS CODE:645591)	Urban	NA	1,582	6,770	3,391	3,379	711	393	318
801684	Bhaduri (OG) (Part) WARD NO.-0016 (Rural MDDS CODE:645592)	Urban	NA	1,132	4,558	2,348	2,210	344	182	162
801684	Mahishdanga (OG) (Part) WARD NO.-0017 (Rural MDDS CODE:645593)	Urban	NA	640	2,722	1,424	1,298	277	134	143
0160	Ranaghat - II	Total	277.17	85,687	368,681	189,706	178,975	34,931	17,852	17,079
		Rural	259.51	72,670	314,519	162,237	152,282	30,394	15,537	14,857
		Urban	17.66	13,017	54,162	27,469	26,693	4,537	2,315	2,222
322163	Halalpur Krishnapur (CT)	Urban	2.49	1,244	5,202	2,676	2,526	432	227	205
322164	Hijuli (CT)	Urban	4.12	3,358	13,969	7,174	6,795	1,196	638	558
322165	Ranaghat (CT)	Urban	2.94	971	3,982	1,985	1,997	287	130	157
322166	Nasra (CT)	Urban	3.12	2,651	10,707	5,399	5,308	847	435	412
322167	Gangnapur (CT)	Urban	3.36	2,440	10,168	5,102	5,066	876	453	423
322168	Belgharia (CT)	Urban	1.62	1,381	5,858	3,042	2,816	534	261	273
801687	Magurkhali (OG) (Part) WARD NO.-0013 (Rural MDDS CODE:645594)	Urban	NA	972	4,276	2,091	2,185	365	171	194
0161	Chakdah	Total	286.57	94,261	405,719	209,513	196,206	38,434	19,755	18,679
		Rural	261.68	72,364	314,383	162,899	151,484	30,705	15,851	14,854
		Urban	24.89	21,897	91,336	46,614	44,722	7,729	3,904	3,825
322317	Punglia (CT)	Urban	1.41	1,652	6,857	3,461	3,396	625	328	297
322318	Darappur (CT)	Urban	2.56	1,857	8,275	4,307	3,968	755	382	373
322319	Lalpur (P) (CT)	Urban	1.79	2,149	8,536	4,241	4,295	609	303	306
322320	Chanduria (CT)	Urban	1.99	3,102	12,700	6,453	6,247	1,004	491	513
322321	Simurali (CT)	Urban	1.53	1,270	5,027	2,509	2,518	401	190	211

PRIMARY CENSUS ABSTRACT

CENSUS ABSTRACT

Scheduled Castes population			Scheduled Tribes population			Literates			Total/ Rural/ Urban	District/ CD Block/ Town
Persons	Males	Females	Persons	Males	Females	Persons	Males	Females		
12	13	14	15	16	17	18	19	20	3	2
16,804	8,625	8,179	211	117	94	18,299	9,834	8,465	Urban	Bagula (CT)
3,349	1,626	1,723	59	29	30	14,264	7,555	6,709	Urban	Badkulla (CT)
747	369	378	25	10	15	5,095	2,775	2,320	Urban	Patuli (CT)
99,539	51,456	48,083	9,318	4,737	4,581	158,274	87,477	70,797	Total	Santipur
62,467	32,176	30,291	7,582	3,871	3,711	95,490	53,146	42,344	Rural	
37,072	19,280	17,792	1,736	866	870	62,784	34,331	28,453	Urban	
9,860	5,115	4,745	66	36	30	7,315	4,142	3,173	Urban	Nrasinghapur (CT)
2,430	1,277	1,153	2	2	-	2,980	1,656	1,324	Urban	Harinadibhastsala (CT)
2,500	1,321	1,179	49	28	21	3,740	2,085	1,655	Urban	Ghoralia (CT)
3,655	1,920	1,735	385	185	200	6,997	3,882	3,115	Urban	Beharia (CT)
18,627	9,647	8,980	1,234	615	619	41,752	22,566	19,186	Urban	Phulia (CT)
84,911	43,840	41,071	4,438	2,247	2,191	163,429	88,861	74,568	Total	Ranaghat - I
44,208	22,990	21,218	2,717	1,377	1,340	81,666	44,877	36,789	Rural	
40,703	20,850	19,853	1,721	870	851	81,763	43,984	37,779	Urban	
2,522	1,254	1,268	7	4	3	3,960	2,129	1,831	Urban	Gangni (CT)
8,613	4,431	4,182	144	67	77	13,467	7,381	6,086	Urban	Kamgachhi (CT)
7,744	3,937	3,807	11	6	5	6,968	3,781	3,187	Urban	Raghabpur (CT)
2,546	1,285	1,261	65	31	34	3,610	1,933	1,677	Urban	Panpara (CT)
4,276	2,211	2,065	109	55	54	15,913	8,661	7,252	Urban	Aistala (CT)
2,760	1,431	1,329	43	23	20	7,213	3,815	3,398	Urban	Satigachha (CT)
2,206	1,141	1,065	135	67	68	3,924	2,128	1,796	Urban	Anulia (CT)
1,314	659	655	19	10	9	6,650	3,431	3,219	Urban	Gopalpur (CT)
1,971	1,012	959	17	9	8	7,872	4,117	3,755	Urban	Parbbatipur (CT)
1,714	907	807	85	39	46	2,302	1,275	1,027	Urban	Taherpur (OG) (Part) WARD NO.-0014 (Rural MDDS CODE:645590)
2,465	1,231	1,234	196	103	93	4,553	2,407	2,146	Urban	Barasat (OG) (Part) WARD NO.-0015 (Rural MDDS CODE:645591)
1,204	621	583	44	21	23	3,248	1,761	1,487	Urban	Bhaduri (OG) (Part) WARD NO.-0016 (Rural MDDS CODE:645592)
1,368	730	638	846	435	411	2,083	1,165	918	Urban	Mahishdanga (OG) (Part) WARD NO.-0017 (Rural MDDS CODE:645593)
174,717	90,267	84,450	16,185	8,130	8,055	264,947	143,773	121,174	Total	Ranaghat - II
155,344	80,506	74,838	14,699	7,356	7,343	222,867	121,509	101,358	Rural	
19,373	9,761	9,612	1,486	774	712	42,080	22,264	19,816	Urban	
2,007	1,026	981	24	11	13	3,904	2,103	1,801	Urban	Halalpur Krishnapur (CT)
5,399	2,757	2,642	432	221	211	10,156	5,418	4,738	Urban	Hijuli (CT)
619	301	318	2	-	2	3,273	1,711	1,562	Urban	Ranaghat (CT)
3,854	1,939	1,915	145	77	68	8,745	4,607	4,138	Urban	Nasra (CT)
4,745	2,387	2,358	412	206	206	7,979	4,166	3,813	Urban	Gangnapur (CT)
810	410	400	428	239	189	4,552	2,491	2,061	Urban	Belgharia (CT)
1,939	941	998	43	20	23	3,471	1,768	1,703	Urban	Magurkhali (OG) (Part) WARD NO.-0013 (Rural MDDS CODE:645594)
185,933	96,640	89,293	21,609	10,909	10,700	293,946	161,564	132,382	Total	Chakdah
143,287	74,589	68,698	20,401	10,326	10,075	222,171	123,246	98,925	Rural	
42,646	22,051	20,595	1,208	583	625	71,775	38,318	33,457	Urban	
943	474	469	408	205	203	5,265	2,771	2,494	Urban	Punglia (CT)
7,035	3,661	3,374	38	20	18	5,766	3,237	2,529	Urban	Darappur (CT)
1,533	782	751	79	43	36	7,505	3,816	3,689	Urban	Lalpur (P) (CT)
5,810	3,003	2,807	32	14	18	10,029	5,322	4,707	Urban	Chanduria (CT)
632	308	324	44	20	24	4,233	2,193	2,040	Urban	Simurali (CT)

DISTRICT PRIMARY

Location code number	District/ CD Block/ Town	Total/ Rural/ Urban	Industrial category								
			Total workers			Main workers			Cultivators		
			Persons	Males	Females	Persons	Males	Females	Persons	Males	Females
			21	22	23	24	25	26	27	28	29
321911	Bagula (CT)	Urban	7,871	6,555	1,316	6,691	5,892	799	423	401	22
321912	Badkulla (CT)	Urban	6,759	5,487	1,272	5,472	4,657	815	210	201	9
321913	Patuli (CT)	Urban	2,413	2,030	383	2,262	1,960	302	52	51	1
0158	Santipur	Total	100,143	75,871	24,272	87,336	70,309	17,027	9,797	9,550	247
		Rural	61,902	48,054	13,848	53,955	44,116	9,839	8,807	8,586	221
		Urban	38,241	27,817	10,424	33,381	26,193	7,188	990	964	26
321979	Nrasinghapur (CT)	Urban	4,750	3,432	1,318	3,956	3,057	899	139	134	5
	Harinadibhastsala										
321980	(CT)	Urban	1,854	1,438	416	1,630	1,362	268	53	50	3
321981	Ghoralia (CT)	Urban	2,363	1,758	605	2,094	1,651	443	85	83	2
321982	Beharia (CT)	Urban	4,305	3,131	1,174	3,912	2,998	914	148	146	2
321983	Phulia (CT)	Urban	24,969	18,058	6,911	21,789	17,125	4,664	565	551	14
0159	Ranaghat - I	Total	84,840	71,304	13,536	75,216	65,514	9,702	11,182	10,962	220
		Rural	43,950	37,795	6,155	38,529	34,318	4,211	8,901	8,717	184
		Urban	40,890	33,509	7,381	36,687	31,196	5,491	2,281	2,245	36
322044	Gangni (CT)	Urban	1,812	1,561	251	1,586	1,404	182	188	185	3
322045	Kamgachhi (CT)	Urban	7,008	5,938	1,070	6,061	5,372	689	343	342	1
322046	Raghabpur (CT)	Urban	3,907	2,892	1,015	3,704	2,808	896	203	201	2
322047	Panpara (CT)	Urban	1,868	1,575	293	1,726	1,524	202	187	176	11
322048	Aistala (CT)	Urban	8,805	6,892	1,913	7,682	6,481	1,201	74	70	4
322049	Satigachha (CT)	Urban	3,699	2,983	716	3,377	2,822	555	23	21	2
322050	Anulia (CT)	Urban	1,888	1,601	287	1,582	1,349	233	120	118	2
322051	Gopalpur (CT)	Urban	2,456	2,145	311	2,376	2,085	291	87	87	-
322052	Parbbatipur (CT)	Urban	3,197	2,702	495	3,026	2,627	399	66	65	1
	Taherpur (OG) (Part)										
801684	WARD NO.-0014 (Rural MDDS CODE:645590)	Urban	1,188	975	213	1,150	954	196	87	85	2
	Barasat (OG) (Part)										
801684	WARD NO.-0015 (Rural MDDS CODE:645591)	Urban	2,325	1,934	391	1,981	1,676	305	222	219	3
	Bhaduri (OG) (Part)										
801684	WARD NO.-0016 (Rural MDDS CODE:645592)	Urban	1,755	1,436	319	1,626	1,368	258	468	465	3
	Mahishdanga (OG)										
801684	(Part) WARD NO.- 0017 (Rural MDDS CODE:645593)	Urban	982	875	107	810	726	84	213	211	2
0160	Ranaghat - II	Total	128,829	111,687	17,142	115,364	103,660	11,704	28,418	27,604	814
		Rural	109,269	95,362	13,907	97,122	88,078	9,044	27,666	26,874	792
		Urban	19,560	16,325	3,235	18,242	15,582	2,660	752	730	22
	Halalpur Krishnapur										
322163	(CT)	Urban	1,734	1,572	162	1,666	1,521	145	118	118	-
322164	Hijuli (CT)	Urban	4,976	4,281	695	4,686	4,105	581	214	200	14
322165	Ranaghat (CT)	Urban	1,434	1,223	211	1,271	1,110	161	14	14	-
322166	Nasra (CT)	Urban	3,917	3,115	802	3,617	2,928	689	58	57	1
322167	Gangnapur (CT)	Urban	3,529	2,930	599	3,426	2,893	533	240	235	5
322168	Belgharia (CT)	Urban	2,287	1,887	400	2,023	1,740	283	96	95	1
	Magurkhali (OG)										
801687	(Part) WARD NO.- 0013 (Rural MDDS CODE:645594)	Urban	1,683	1,317	366	1,553	1,285	268	12	11	1
0161	Chakdah	Total	144,632	124,335	20,297	127,919	113,936	13,983	23,044	22,440	604
		Rural	112,511	97,138	15,373	99,269	88,946	10,323	22,084	21,497	587
		Urban	32,121	27,197	4,924	28,650	24,990	3,660	960	943	17
322317	Punglia (CT)	Urban	2,560	2,076	484	2,168	1,814	354	19	19	-
322318	Darappur (CT)	Urban	3,296	2,532	764	2,868	2,309	559	186	179	7
322319	Lalpur (P) (CT)	Urban	2,873	2,443	430	2,764	2,396	368	31	29	2
322320	Chanduria (CT)	Urban	4,308	3,720	588	4,025	3,545	480	183	178	5
322321	Simurali (CT)	Urban	1,694	1,426	268	1,589	1,364	225	26	26	-

PRIMARY CENSUS ABSTRACT

CENSUS ABSTRACT

of main workers

Agricultural labourers			Household industry workers			Other workers			Total/ Rural/ Urban	District/ CD Block/ Town
Persons	Males	Females	Persons	Males	Females	Persons	Males	Females	3	2
30	31	32	33	34	35	36	37	38		
426	376	50	238	129	109	5,604	4,986	618	Urban	Bagula (CT)
311	295	16	333	222	111	4,618	3,939	679	Urban	Badkulla (CT)
102	89	13	153	86	67	1,955	1,734	221	Urban	Patuli (CT)
18,899	16,905	1,994	28,993	19,264	9,729	29,647	24,590	5,057	Total	Santipur
16,281	14,544	1,737	13,243	8,532	4,711	15,624	12,454	3,170	Rural	
2,618	2,361	257	15,750	10,732	5,018	14,023	12,136	1,887	Urban	
581	499	82	1,140	680	460	2,096	1,744	352	Urban	Nrasinghapur (CT)
203	199	4	595	465	130	779	648	131	Urban	Harinadibhastsala (CT)
87	86	1	1,411	1,021	390	511	461	50	Urban	Ghoralia (CT)
296	243	53	2,219	1,459	760	1,249	1,150	99	Urban	Beharia (CT)
1,451	1,334	117	10,385	7,107	3,278	9,388	8,133	1,255	Urban	Phulia (CT)
15,035	14,311	724	7,063	4,750	2,313	41,936	35,491	6,445	Total	Ranaghat - I
10,631	10,088	543	2,578	1,773	805	16,419	13,740	2,679	Rural	
4,404	4,223	181	4,485	2,977	1,508	25,517	21,751	3,766	Urban	
255	251	4	77	46	31	1,066	922	144	Urban	Gangni (CT)
1,452	1,387	65	578	469	109	3,688	3,174	514	Urban	Kamgachhi (CT)
347	329	18	1,504	832	672	1,650	1,446	204	Urban	Raghampur (CT)
297	283	14	142	89	53	1,100	976	124	Urban	Panpara (CT)
224	210	14	1,433	1,157	276	5,951	5,044	907	Urban	Aistala (CT)
12	12	-	114	71	43	3,228	2,718	510	Urban	Satigachha (CT)
145	143	2	69	46	23	1,248	1,042	206	Urban	Anulia (CT)
109	109	-	49	37	12	2,131	1,852	279	Urban	Gopalpur (CT)
71	66	5	160	109	51	2,729	2,387	342	Urban	Parbbatipur (CT)
296	293	3	85	26	59	682	550	132	Urban	Taherpur (OG) (Part) WARD NO.-0014 (Rural MDDS CODE:645590)
476	433	43	25	6	19	1,258	1,018	240	Urban	Barasat (OG) (Part) WARD NO.-0015 (Rural MDDS CODE:645591)
393	385	8	246	87	159	519	431	88	Urban	Bhaduri (OG) (Part) WARD NO.-0016 (Rural MDDS CODE:645592)
327	322	5	3	2	1	267	191	76	Urban	Mahishdanga (OG) (Part) WARD NO.-0017 (Rural MDDS CODE:645593)
34,261	31,660	2,601	5,135	2,879	2,256	47,550	41,517	6,033	Total	Ranaghat - II
32,747	30,273	2,474	3,929	2,135	1,794	32,780	28,796	3,984	Rural	
1,514	1,387	127	1,206	744	462	14,770	12,721	2,049	Urban	
178	166	12	191	158	33	1,179	1,079	100	Urban	Halalpur Krishnapur (CT)
643	594	49	430	349	81	3,399	2,962	437	Urban	Hijuli (CT)
14	14	-	65	39	26	1,178	1,043	135	Urban	Ranaghat (CT)
49	45	4	218	87	131	3,292	2,739	553	Urban	Nasra (CT)
516	461	55	167	52	115	2,503	2,145	358	Urban	Gangnapur (CT)
89	83	6	76	34	42	1,762	1,528	234	Urban	Belgharia (CT)
25	24	1	59	25	34	1,457	1,225	232	Urban	Magurkhali (OG) (Part) WARD NO.-0013 (Rural MDDS CODE:645594)
35,999	32,094	3,905	4,307	2,754	1,553	64,569	56,648	7,921	Total	Chakdah
33,515	29,798	3,717	2,791	1,637	1,154	40,879	36,014	4,865	Rural	
2,484	2,296	188	1,516	1,117	399	23,690	20,634	3,056	Urban	
162	122	40	71	41	30	1,916	1,632	284	Urban	Punglia (CT)
360	322	38	606	422	184	1,716	1,386	330	Urban	Darappur (CT)
32	31	1	53	35	18	2,648	2,301	347	Urban	Lalpur (P) (CT)
249	230	19	120	100	20	3,473	3,037	436	Urban	Chanduria (CT)
60	60	-	89	36	53	1,414	1,242	172	Urban	Simurali (CT)

DISTRICT PRIMARY

Location code number	District/ CD Block/ Town	Total/ Rural/ Urban	Industrial category								
			Marginal workers			Cultivators			Agricultural labourers		
			Persons	Males	Females	Persons	Males	Females	Persons	Males	Females
			39	40	41	42	43	44	45	46	47
321911	Bagula (CT)	Urban	1,180	663	517	29	21	8	115	77	38
321912	Badkulla (CT)	Urban	1,287	830	457	26	20	6	228	220	8
321913	Patuli (CT)	Urban	151	70	81	12	2	10	10	7	3
0158	Santipur	Total	12,807	5,562	7,245	516	331	185	2,355	1,786	569
		Rural	7,947	3,938	4,009	457	296	161	1,916	1,509	407
		Urban	4,860	1,624	3,236	59	35	24	439	277	162
321979	Nrasinghapur (CT)	Urban	794	375	419	7	5	2	173	100	73
321980	Harinadibhastsala (CT)	Urban	224	76	148	-	-	-	24	14	10
321981	Ghoralia (CT)	Urban	269	107	162	8	2	6	22	13	9
321982	Beharia (CT)	Urban	393	133	260	3	2	1	58	35	23
321983	Phulia (CT)	Urban	3,180	933	2,247	41	26	15	162	115	47
0159	Ranaghat - I	Total	9,624	5,790	3,834	410	272	138	2,770	2,384	386
		Rural	5,421	3,477	1,944	327	230	97	2,009	1,696	313
		Urban	4,203	2,313	1,890	83	42	41	761	688	73
322044	Gangni (CT)	Urban	226	157	69	3	2	1	78	77	1
322045	Kamgachhi (CT)	Urban	947	566	381	16	12	4	234	205	29
322046	Raghabpur (CT)	Urban	203	84	119	8	5	3	14	12	2
322047	Panpara (CT)	Urban	142	51	91	2	1	1	11	10	1
322048	Aistala (CT)	Urban	1,123	411	712	9	3	6	12	7	5
322049	Satigachha (CT)	Urban	322	161	161	18	4	14	2	2	-
322050	Anulia (CT)	Urban	306	252	54	1	-	1	32	30	2
322051	Gopalpur (CT)	Urban	80	60	20	2	1	1	8	7	1
322052	Parbbatipur (CT)	Urban	171	75	96	12	6	6	5	5	-
801684	Taherpur (OG) (Part) WARD NO.-0014 (Rural MDDS CODE:645590)	Urban	38	21	17	2	1	1	5	5	-
801684	Barasat (OG) (Part) WARD NO.-0015 (Rural MDDS CODE:645591)	Urban	344	258	86	6	5	1	200	177	23
801684	Bhaduri (OG) (Part) WARD NO.-0016 (Rural MDDS CODE:645592)	Urban	129	68	61	2	1	1	43	38	5
801684	Mahishdanga (OG) (Part) WARD NO.-0017 (Rural MDDS CODE:645593)	Urban	172	149	23	2	1	1	117	113	4
0160	Ranaghat - II	Total	13,465	8,027	5,438	1,039	620	419	5,757	4,277	1,480
		Rural	12,147	7,284	4,863	1,011	609	402	5,515	4,100	1,415
		Urban	1,318	743	575	28	11	17	242	177	65
322163	Halalpur Krishnapur (CT)	Urban	68	51	17	3	2	1	8	7	1
322164	Hijuli (CT)	Urban	290	176	114	6	3	3	41	37	4
322165	Ranaghat (CT)	Urban	163	113	50	8	4	4	25	17	8
322166	Nasra (CT)	Urban	300	187	113	1	1	-	1	-	1
322167	Gangnapur (CT)	Urban	103	37	66	3	1	2	6	4	2
322168	Belgharia (CT)	Urban	264	147	117	2	-	2	158	111	47
801687	Magurkhali (OG) (Part) WARD NO.-0013 (Rural MDDS CODE:645594)	Urban	130	32	98	5	-	5	3	1	2
0161	Chakdah	Total	16,713	10,399	6,314	1,029	605	424	6,655	4,872	1,783
		Rural	13,242	8,192	5,050	949	551	398	6,149	4,507	1,642
		Urban	3,471	2,207	1,264	80	54	26	506	365	141
322317	Punglia (CT)	Urban	392	262	130	10	5	5	28	26	2
322318	Darappur (CT)	Urban	428	223	205	2	1	1	55	26	29
322319	Lalpur (P) (CT)	Urban	109	47	62	-	-	-	-	-	-
322320	Chanduria (CT)	Urban	283	175	108	15	9	6	39	32	7
322321	Simurali (CT)	Urban	105	62	43	3	1	2	10	4	6

PRIMARY CENSUS ABSTRACT

CENSUS ABSTRACT

of marginal workers											Location code number
Household industry workers			Other workers			Non-workers			Total/ Rural/ Urban	District/ CD Block/ Town	
Persons	Males	Females	Persons	Males	Females	Persons	Males	Females	3	2	
48	49	50	51	52	53	54	55	56	3	2	1
268	54	214	768	511	257	14,778	5,076	9,702	Urban	Bagula (CT)	321911
85	22	63	948	568	380	11,292	3,653	7,639	Urban	Badkulla (CT)	321912
31	8	23	98	53	45	4,028	1,268	2,760	Urban	Patuli (CT)	321913
6,008	1,458	4,550	3,928	1,987	1,941	140,937	48,529	92,408	Total	Santipur	0158
2,947	905	2,042	2,627	1,228	1,399	92,354	31,428	60,926	Rural		
3,061	553	2,508	1,301	759	542	48,583	17,101	31,482	Urban		
411	160	251	203	110	93	6,586	2,459	4,127	Urban	Nrasinghapur (CT)	321979
150	42	108	50	20	30	3,129	1,105	2,024	Urban	Harinadibhastsala (CT)	321980
148	30	118	91	62	29	2,905	1,018	1,887	Urban	Ghoralia (CT)	321981
215	20	195	117	76	41	5,279	1,882	3,397	Urban	Beharia (CT)	321982
2,137	301	1,836	840	491	349	30,684	10,637	20,047	Urban	Phulia (CT)	321983
1,711	481	1,230	4,733	2,653	2,080	147,442	48,140	99,302	Total	Ranaghat - I	0159
821	315	506	2,264	1,236	1,028	76,897	24,866	52,031	Rural		
890	166	724	2,469	1,417	1,052	70,545	23,274	47,271	Urban		
31	8	23	114	70	44	3,720	1,219	2,501	Urban	Gangni (CT)	322044
201	42	159	496	307	189	12,990	4,347	8,643	Urban	Kamgachhi (CT)	322045
80	12	68	101	55	46	6,373	2,261	4,112	Urban	Raghabpur (CT)	322046
52	9	43	77	31	46	3,481	1,102	2,379	Urban	Panpara (CT)	322047
369	69	300	733	332	401	11,857	3,809	8,048	Urban	Aistala (CT)	322048
41	5	36	261	150	111	6,148	2,011	4,137	Urban	Satigachha (CT)	322049
9	5	4	264	217	47	3,332	1,049	2,283	Urban	Anulia (CT)	322050
3	1	2	67	51	16	5,362	1,775	3,587	Urban	Gopalpur (CT)	322051
50	8	42	104	56	48	6,387	2,153	4,234	Urban	Parbbatipur (CT)	322052
5	-	5	26	15	11	1,907	630	1,277	Urban	Taherpur (OG) (Part) WARD NO.-0014 (Rural MDDS CODE:645590)	801684
11	1	10	127	75	52	4,445	1,457	2,988	Urban	Barasat (OG) (Part) WARD NO.-0015 (Rural MDDS CODE:645591)	801684
36	5	31	48	24	24	2,803	912	1,891	Urban	Bhaduri (OG) (Part) WARD NO.-0016 (Rural MDDS CODE:645592)	801684
2	1	1	51	34	17	1,740	549	1,191	Urban	Mahishdanga (OG) (Part) WARD NO.-0017 (Rural MDDS CODE:645593)	801684
2,040	333	1,707	4,629	2,797	1,832	239,852	78,019	161,833	Total	Ranaghat - II	0160
1,861	290	1,571	3,760	2,285	1,475	205,250	66,875	138,375	Rural		
179	43	136	869	512	357	34,602	11,144	23,458	Urban		
17	13	4	40	29	11	3,468	1,104	2,364	Urban	Halalpur Krishnapur (CT)	322163
31	11	20	212	125	87	8,993	2,893	6,100	Urban	Hijuli (CT)	322164
5	1	4	125	91	34	2,548	762	1,786	Urban	Ranaghat (CT)	322165
48	10	38	250	176	74	6,790	2,284	4,506	Urban	Nasra (CT)	322166
23	3	20	71	29	42	6,639	2,172	4,467	Urban	Gangnapur (CT)	322167
16	3	13	88	33	55	3,571	1,155	2,416	Urban	Belgharia (CT)	322168
39	2	37	83	29	54	2,593	774	1,819	Urban	Magurkhali (OG) (Part) WARD NO.-0013 (Rural MDDS CODE:645594)	801687
1,819	470	1,349	7,210	4,452	2,758	261,087	85,178	175,909	Total	Chakdah	0161
1,306	273	1,033	4,838	2,861	1,977	201,872	65,761	136,111	Rural		
513	197	316	2,372	1,591	781	59,215	19,417	39,798	Urban		
29	7	22	325	224	101	4,297	1,385	2,912	Urban	Punglia (CT)	322317
269	121	148	102	75	27	4,979	1,775	3,204	Urban	Darappur (CT)	322318
7	2	5	102	45	57	5,663	1,798	3,865	Urban	Lalpur (P) (CT)	322319
19	4	15	210	130	80	8,392	2,733	5,659	Urban	Chanduria (CT)	322320
17	5	12	75	52	23	3,333	1,083	2,250	Urban	Simurali (CT)	322321

DISTRICT PRIMARY

Location code number	District/ CD Block/ Town	Total/ Rural/ Urban	Area in Square Kilometre	Number of households	Total population (including institutional and houseless population)			Population in the age-group 0-6		
					Persons	Males	Females	Persons	Males	Females
					6	7	8	9	10	11
322322	Priyanagar (CT)	Urban	1.59	1,291	5,763	2,848	2,915	552	268	284
322323	Jangal (CT)	Urban	1.87	1,165	5,106	2,651	2,455	531	290	241
322324	Madanpur (CT)	Urban	3.30	3,394	13,675	6,993	6,682	1,062	536	526
322325	Saguna (P) (CT)	Urban	4.99	3,471	14,991	7,717	7,274	1,266	664	602
322326	Kulia (P) (CT)	Urban	3.86	2,546	10,406	5,434	4,972	924	452	472
0162	Haringhata	Total	170.33	53,838	231,068	118,709	112,359	22,741	11,589	11,152
		Rural	156.14	48,224	207,459	106,629	100,830	20,766	10,597	10,169
		Urban	14.19	5,614	23,609	12,080	11,529	1,975	992	983
322410	Haringhata Farm (CT)	Urban	9.13	983	3,989	1,971	2,018	465	220	245
322411	Simhat (CT)	Urban	1.61	1,522	6,945	3,754	3,191	554	286	268
322412	Subarnapur (CT)	Urban	1.35	1,380	5,759	2,899	2,860	446	233	213
322413	Digha (CT)	Urban	2.10	1,729	6,916	3,456	3,460	510	253	257
	URBAN									
321124	Karimpur (CT)	Urban	1.62	2,569	9,661	4,930	4,731	775	408	367
321125	Uttampur (CT)	Urban	3.46	3,366	13,000	6,627	6,373	1,113	567	546
321418	Mira (CT)	Urban	3.78	3,294	14,391	7,346	7,045	1,574	810	764
321419	Matiari (CT)	Urban	6.19	3,451	14,293	7,332	6,961	1,292	651	641
321527	Jagadanandapur (CT)	Urban	3.93	5,850	23,822	12,098	11,724	1,879	988	891
321528	Kshidirpur (CT)	Urban	2.52	2,585	10,556	5,429	5,127	899	458	441
321612	Chapra (CT)	Urban	4.12	3,268	14,123	7,161	6,962	1,436	740	696
321657	Harindanga (CT)	Urban	2.48	1,422	5,440	2,788	2,652	433	237	196
321679	Bamanpukur (CT)	Urban	3.10	2,146	9,137	4,656	4,481	957	470	487
321680	Tiorkhali (CT)	Urban	1.80	2,572	11,148	5,663	5,485	1,296	647	649
	Bablari Dewanganj									
321681	(CT)	Urban	3.41	1,801	6,806	3,431	3,375	607	314	293
321682	Gadigachha (CT)	Urban	2.70	3,581	14,085	7,237	6,848	1,328	690	638
321683	Majdia (CT)	Urban	2.12	1,952	7,831	4,009	3,822	722	366	356
321684	Char Majidia (CT)	Urban	0.37	1,352	5,013	2,599	2,414	382	207	175
	Char Brahmanagar									
321685	(CT)	Urban	1.15	1,329	5,053	2,586	2,467	458	243	215
321776	Sonda (P) (CT)	Urban	5.75	1,074	4,511	2,316	2,195	451	232	219
321777	Baruihuda (CT)	Urban	1.85	2,645	11,474	5,864	5,610	1,165	589	576
	Paschimbhatjangla									
321778	(CT)	Urban	3.71	3,043	12,963	6,667	6,296	1,356	711	645
321911	Bagula (CT)	Urban	3.60	5,293	22,649	11,631	11,018	1,972	1,011	961
321912	Badkulla (CT)	Urban	4.82	4,395	18,051	9,140	8,911	1,497	758	739
321913	Patuli (CT)	Urban	1.54	1,564	6,441	3,298	3,143	503	238	265
321979	Nrasingapur (CT)	Urban	6.01	2,545	11,336	5,891	5,445	1,096	577	519
321980	Harinadibhastsala (CT)	Urban	1.61	1,108	4,983	2,543	2,440	579	293	286
321981	Ghoralia (CT)	Urban	1.95	1,306	5,268	2,776	2,492	441	223	218
321982	Beharia (CT)	Urban	3.00	2,223	9,584	5,013	4,571	833	424	409
321983	Phulia (CT)	Urban	15.02	13,650	55,653	28,695	26,958	4,676	2,431	2,245
322044	Gangni (CT)	Urban	1.61	1,316	5,532	2,780	2,752	493	253	240
322045	Kamgachhi (CT)	Urban	7.71	4,862	19,998	10,285	9,713	2,062	1,089	973
322046	Raghabpur (CT)	Urban	2.56	2,439	10,280	5,153	5,127	919	460	459
322047	Panpara (CT)	Urban	2.08	1,299	5,349	2,677	2,672	481	239	242
322048	Aistala (CT)	Urban	2.94	5,157	20,662	10,701	9,961	1,816	906	910
322049	Satigachha (CT)	Urban	1.36	2,409	9,847	4,994	4,853	956	497	459
322050	Anulia (CT)	Urban	2.54	1,284	5,220	2,650	2,570	482	224	258
322051	Gopalpur (CT)	Urban	1.53	1,984	7,818	3,920	3,898	588	302	286
322052	Parbbatipur (CT)	Urban	1.93	2,426	9,584	4,855	4,729	699	372	327
	Halalpur Krishnapur									
322163	(CT)	Urban	2.49	1,244	5,202	2,676	2,526	432	227	205
322164	Hijuli (CT)	Urban	4.12	3,358	13,969	7,174	6,795	1,196	638	558
322165	Ranaghat (CT)	Urban	2.94	971	3,982	1,985	1,997	287	130	157
322166	Nasra (CT)	Urban	3.12	2,651	10,707	5,399	5,308	847	435	412
322167	Gangnapur (CT)	Urban	3.36	2,440	10,168	5,102	5,066	876	453	423
322168	Belgharia (CT)	Urban	1.62	1,381	5,858	3,042	2,816	534	261	273
322317	Punglia (CT)	Urban	1.41	1,652	6,857	3,461	3,396	625	328	297
322318	Darappur (CT)	Urban	2.56	1,857	8,275	4,307	3,968	755	382	373

PRIMARY CENSUS ABSTRACT

CENSUS ABSTRACT

Scheduled Castes population			Scheduled Tribes population			Literates			Total/ Rural/ Urban	District/ CD Block/ Town
Persons	Males	Females	Persons	Males	Females	Persons	Males	Females	3	2
12	13	14	15	16	17	18	19	20		
3,886	2,008	1,878	85	6	79	4,061	2,118	1,943	Urban	Priyanagar (CT)
2,958	1,520	1,438	146	79	67	3,575	1,979	1,596	Urban	Jangal (CT)
3,677	1,898	1,779	35	21	14	11,283	5,973	5,310	Urban	Madanpur (CT)
9,261	4,793	4,468	295	151	144	11,933	6,427	5,506	Urban	Saguna (P) (CT)
6,911	3,604	3,307	46	24	22	8,125	4,482	3,643	Urban	Kulia (P) (CT)
73,755	38,094	35,661	11,218	5,718	5,500	171,144	93,313	77,831	Total	Haringhata
68,987	35,641	33,346	10,024	5,136	4,888	152,004	83,046	68,958	Rural	
4,768	2,453	2,315	1,194	582	612	19,140	10,267	8,873	Urban	
439	224	215	407	192	215	2,766	1,507	1,259	Urban	Haringhata Farm (CT)
1,495	770	725	285	153	132	5,723	3,246	2,477	Urban	Simhat (CT)
1,454	742	712	183	89	94	4,683	2,432	2,251	Urban	Subarnapur (CT)
1,380	717	663	319	148	171	5,968	3,082	2,886	Urban	Digha (CT)
										URBAN
1,867	944	923	60	29	31	7,616	4,012	3,604	Urban	Karimpur (CT)
3,789	1,959	1,830	50	29	21	9,460	4,877	4,583	Urban	Uttampur (CT)
2,420	1,243	1,177	66	35	31	9,867	5,233	4,634	Urban	Mira (CT)
3,531	1,814	1,717	17	8	9	9,899	5,370	4,529	Urban	Matiar (CT)
8,326	4,232	4,094	326	151	175	18,950	10,004	8,946	Urban	Jagadanandapur (CT)
4,292	2,237	2,055	93	50	43	8,181	4,407	3,774	Urban	Kshidirpur (CT)
1,894	960	934	128	63	65	10,086	5,296	4,790	Urban	Chapra (CT)
2,037	1,045	992	12	6	6	4,141	2,227	1,914	Urban	Harindanga (CT)
602	293	309	32	16	16	6,262	3,430	2,832	Urban	Bamanpukur (CT)
1,640	837	803	11	3	8	6,960	3,847	3,113	Urban	Tiorkhali (CT)
684	342	342	130	60	70	5,016	2,705	2,311	Urban	Bablari Dewanganj (CT)
2,162	1,115	1,047	8	2	6	9,486	5,233	4,253	Urban	Gadigachha (CT)
2,016	1,053	963	1	-	1	5,362	2,906	2,456	Urban	Majdia (CT)
1,070	538	532	6	3	3	3,818	2,106	1,712	Urban	Char Majidia (CT)
889	459	430	2	1	1	3,541	1,953	1,588	Urban	Char Brahmanagar (CT)
1,375	707	668	12	5	7	2,983	1,615	1,368	Urban	Sonda (P) (CT)
6,368	3,278	3,090	122	62	60	7,296	4,092	3,204	Urban	Baruihuda (CT)
4,123	2,084	2,039	229	114	115	8,483	4,626	3,857	Urban	Paschimhatjangla (CT)
16,804	8,625	8,179	211	117	94	18,299	9,834	8,465	Urban	Bagula (CT)
3,349	1,626	1,723	59	29	30	14,264	7,555	6,709	Urban	Badkulla (CT)
747	369	378	25	10	15	5,095	2,775	2,320	Urban	Patuli (CT)
9,860	5,115	4,745	66	36	30	7,315	4,142	3,173	Urban	Nrasinghapur (CT)
2,430	1,277	1,153	2	2	-	2,980	1,656	1,324	Urban	Harinadibhastsala (CT)
2,500	1,321	1,179	49	28	21	3,740	2,085	1,655	Urban	Ghoralia (CT)
3,655	1,920	1,735	385	185	200	6,997	3,882	3,115	Urban	Beharia (CT)
18,627	9,647	8,980	1,234	615	619	41,752	22,566	19,186	Urban	Phulia (CT)
2,522	1,254	1,268	7	4	3	3,960	2,129	1,831	Urban	Gangni (CT)
8,613	4,431	4,182	144	67	77	13,467	7,381	6,086	Urban	Kamgachhi (CT)
7,744	3,937	3,807	11	6	5	6,968	3,781	3,187	Urban	Raghabpur (CT)
2,546	1,285	1,261	65	31	34	3,610	1,933	1,677	Urban	Panpara (CT)
4,276	2,211	2,065	109	55	54	15,913	8,661	7,252	Urban	Aistala (CT)
2,760	1,431	1,329	43	23	20	7,213	3,815	3,398	Urban	Satigachha (CT)
2,206	1,141	1,065	135	67	68	3,924	2,128	1,796	Urban	Anulia (CT)
1,314	659	655	19	10	9	6,650	3,431	3,219	Urban	Gopalpur (CT)
1,971	1,012	959	17	9	8	7,872	4,117	3,755	Urban	Parbbatipur (CT)
2,007	1,026	981	24	11	13	3,904	2,103	1,801	Urban	Halalpur Krishnapur (CT)
5,399	2,757	2,642	432	221	211	10,156	5,418	4,738	Urban	Hijuli (CT)
619	301	318	2	-	2	3,273	1,711	1,562	Urban	Ranaghat (CT)
3,854	1,939	1,915	145	77	68	8,745	4,607	4,138	Urban	Nasra (CT)
4,745	2,387	2,358	412	206	206	7,979	4,166	3,813	Urban	Gangnapur (CT)
810	410	400	428	239	189	4,552	2,491	2,061	Urban	Belgharia (CT)
943	474	469	408	205	203	5,265	2,771	2,494	Urban	Punglia (CT)
7,035	3,661	3,374	38	20	18	5,766	3,237	2,529	Urban	Darappur (CT)

PRIMARY CENSUS ABSTRACT

CENSUS ABSTRACT

of main workers										Total/ Rural/ Urban	District/ CD Block/ Town
Agricultural labourers			Household industry workers			Other workers					
Persons	Males	Females	Persons	Males	Females	Persons	Males	Females			
30	31	32	33	34	35	36	37	38	3	2	
315	312	3	32	24	8	1,374	1,189	185	Urban	Priyanagar (CT)	
233	220	13	12	2	10	1,380	1,180	200	Urban	Jangal (CT)	
134	130	4	187	168	19	3,716	3,277	439	Urban	Madanpur (CT)	
879	817	62	181	147	34	3,091	2,776	315	Urban	Saguna (P) (CT)	
60	52	8	165	142	23	2,962	2,614	348	Urban	Kulia (P) (CT)	
23,760	21,372	2,388	2,228	1,422	806	30,747	27,166	3,581	Total	Haringhata	
22,979	20,691	2,288	1,952	1,288	664	24,804	21,997	2,807	Rural		
781	681	100	276	134	142	5,943	5,169	774	Urban		
225	191	34	29	20	9	854	719	135	Urban	Haringhata Farm (CT)	
308	285	23	128	25	103	1,660	1,491	169	Urban	Simhat (CT)	
148	109	39	101	75	26	1,572	1,391	181	Urban	Subarnapur (CT)	
100	96	4	18	14	4	1,857	1,568	289	Urban	Digha (CT)	
URBAN											
273	271	2	150	81	69	2,724	2,368	356	Urban	Karimpur (CT)	
797	793	4	389	135	254	3,244	2,763	481	Urban	Uttampur (CT)	
732	719	13	97	78	19	2,678	2,387	291	Urban	Mira (CT)	
853	751	102	719	707	12	2,318	2,170	148	Urban	Matiari (CT)	
546	506	40	360	195	165	6,231	5,367	864	Urban	Jagadanandapur (CT)	
417	381	36	191	143	48	2,468	2,208	260	Urban	Kshidirpur (CT)	
972	967	5	151	135	16	2,718	2,371	347	Urban	Chapra (CT)	
155	154	1	219	51	168	1,368	1,178	190	Urban	Harindanga (CT)	
191	187	4	466	281	185	1,958	1,829	129	Urban	Bamanpukur (CT)	
322	318	4	936	367	569	2,639	2,326	313	Urban	Tiorkhali (CT)	
305	251	54	265	166	99	1,983	1,544	439	Urban	Bablari Dewanganj (CT)	
338	327	11	1,171	574	597	3,504	2,975	529	Urban	Gadigachha (CT)	
126	122	4	1,154	772	382	1,462	1,161	301	Urban	Majdia (CT)	
-	-	-	999	588	411	1,168	1,017	151	Urban	Char Majidia (CT)	
27	25	2	1,225	851	374	704	650	54	Urban	Char Brahmanagar (CT)	
246	234	12	35	20	15	1,028	917	111	Urban	Sonda (P) (CT)	
87	81	6	235	122	113	3,155	2,656	499	Urban	Baruihuda (CT)	
754	649	105	638	421	217	2,897	2,420	477	Urban	Paschimbhatjangla (CT)	
426	376	50	238	129	109	5,604	4,986	618	Urban	Bagula (CT)	
311	295	16	333	222	111	4,618	3,939	679	Urban	Badkulla (CT)	
102	89	13	153	86	67	1,955	1,734	221	Urban	Patuli (CT)	
581	499	82	1,140	680	460	2,096	1,744	352	Urban	Nrasingapur (CT)	
203	199	4	595	465	130	779	648	131	Urban	Harinadibhastala (CT)	
87	86	1	1,411	1,021	390	511	461	50	Urban	Ghoralia (CT)	
296	243	53	2,219	1,459	760	1,249	1,150	99	Urban	Beharia (CT)	
1,451	1,334	117	10,385	7,107	3,278	9,388	8,133	1,255	Urban	Phulia (CT)	
255	251	4	77	46	31	1,066	922	144	Urban	Gangni (CT)	
1,452	1,387	65	578	469	109	3,688	3,174	514	Urban	Kamgachhi (CT)	
347	329	18	1,504	832	672	1,650	1,446	204	Urban	Raghabpur (CT)	
297	283	14	142	89	53	1,100	976	124	Urban	Panpara (CT)	
224	210	14	1,433	1,157	276	5,951	5,044	907	Urban	Aistala (CT)	
12	12	-	114	71	43	3,228	2,718	510	Urban	Satigachha (CT)	
145	143	2	69	46	23	1,248	1,042	206	Urban	Anulia (CT)	
109	109	-	49	37	12	2,131	1,852	279	Urban	Gopalpur (CT)	
71	66	5	160	109	51	2,729	2,387	342	Urban	Parbatipur (CT)	
178	166	12	191	158	33	1,179	1,079	100	Urban	Halalpur Krishnapur (CT)	
643	594	49	430	349	81	3,399	2,962	437	Urban	Hijuli (CT)	
14	14	-	65	39	26	1,178	1,043	135	Urban	Ranaghat (CT)	
49	45	4	218	87	131	3,292	2,739	553	Urban	Nasra (CT)	
516	461	55	167	52	115	2,503	2,145	358	Urban	Gangnapur (CT)	
89	83	6	76	34	42	1,762	1,528	234	Urban	Belgharia (CT)	
162	122	40	71	41	30	1,916	1,632	284	Urban	Punglia (CT)	
360	322	38	606	422	184	1,716	1,386	330	Urban	Darappur (CT)	

DISTRICT PRIMARY

Location code number	District/ CD Block/ Town	Total/ Rural/ Urban	Industrial category								
			Marginal workers			Cultivators			Agricultural labourers		
			Persons	Males	Females	Persons	Males	Females	Persons	Males	Females
			39	40	41	42	43	44	45	46	47
322322	Priyanagar (CT)	Urban	245	130	115	4	2	2	86	47	39
322323	Jangal (CT)	Urban	153	87	66	14	7	7	49	33	16
322324	Madanpur (CT)	Urban	519	378	141	22	20	2	22	21	1
322325	Saguna (P) (CT)	Urban	752	532	220	9	8	1	186	155	31
322326	Kulia (P) (CT)	Urban	485	311	174	1	1	-	31	21	10
0162	Haringhata	Total	14,621	8,811	5,810	1,172	726	446	6,868	4,694	2,174
		Rural	13,309	7,974	5,335	1,127	695	432	6,523	4,467	2,056
		Urban	1,312	837	475	45	31	14	345	227	118
322410	Haringhata Farm (CT)	Urban	346	139	207	4	3	1	125	49	76
322411	Simhat (CT)	Urban	612	457	155	26	20	6	169	140	29
322412	Subarnapur (CT)	Urban	129	90	39	8	4	4	12	12	-
322413	Digha (CT)	Urban	225	151	74	7	4	3	39	26	13
	URBAN										
321124	Karimpur (CT)	Urban	144	79	65	-	-	-	18	15	3
321125	Uttampur (CT)	Urban	295	122	173	3	2	1	17	16	1
321418	Mira (CT)	Urban	588	501	87	17	15	2	207	205	2
321419	Matuari (CT)	Urban	558	422	136	6	4	2	193	102	91
321527	Jagadanandapur (CT)	Urban	1,282	712	570	30	17	13	97	83	14
321528	Kshidirpur (CT)	Urban	362	206	156	3	2	1	55	47	8
321612	Chapra (CT)	Urban	410	241	169	8	5	3	34	34	-
321657	Harindanga (CT)	Urban	343	179	164	3	2	1	58	51	7
321679	Bamanpukur (CT)	Urban	302	169	133	13	9	4	20	19	1
321680	Tiorkhali (CT)	Urban	503	215	288	3	2	1	27	26	1
321681	Bablari Dewanganj (CT)	Urban	274	101	173	2	1	1	2	2	-
321682	Gadigachha (CT)	Urban	826	347	479	10	6	4	18	17	1
321683	Majdia (CT)	Urban	842	361	481	6	4	2	41	38	3
321684	Char Majidia (CT)	Urban	262	90	172	1	1	-	1	-	1
321685	Char Brahmanagar (CT)	Urban	654	123	531	4	2	2	19	3	16
321776	Sonda (P) (CT)	Urban	132	84	48	3	2	1	8	7	1
321777	Baruihuda (CT)	Urban	927	447	480	17	5	12	60	55	5
321778	Paschimhatjangla (CT)	Urban	661	353	308	11	5	6	136	109	27
321911	Bagula (CT)	Urban	1,180	663	517	29	21	8	115	77	38
321912	Badkulla (CT)	Urban	1,287	830	457	26	20	6	228	220	8
321913	Patuli (CT)	Urban	151	70	81	12	2	10	10	7	3
321979	Nrisinghapur (CT)	Urban	794	375	419	7	5	2	173	100	73
321980	Harinadibhastsala (CT)	Urban	224	76	148	-	-	-	24	14	10
321981	Ghoralia (CT)	Urban	269	107	162	8	2	6	22	13	9
321982	Beharia (CT)	Urban	393	133	260	3	2	1	58	35	23
321983	Phulia (CT)	Urban	3,180	933	2,247	41	26	15	162	115	47
322044	Gangni (CT)	Urban	226	157	69	3	2	1	78	77	1
322045	Kamgachhi (CT)	Urban	947	566	381	16	12	4	234	205	29
322046	Raghabpur (CT)	Urban	203	84	119	8	5	3	14	12	2
322047	Panpara (CT)	Urban	142	51	91	2	1	1	11	10	1
322048	Aistala (CT)	Urban	1,123	411	712	9	3	6	12	7	5
322049	Satigachha (CT)	Urban	322	161	161	18	4	14	2	2	-
322050	Anulia (CT)	Urban	306	252	54	1	-	1	32	30	2
322051	Gopalpur (CT)	Urban	80	60	20	2	1	1	8	7	1
322052	Parbbatipur (CT)	Urban	171	75	96	12	6	6	5	5	-
322163	Halalpur Krishnapur (CT)	Urban	68	51	17	3	2	1	8	7	1
322164	Hijuli (CT)	Urban	290	176	114	6	3	3	41	37	4
322165	Ranaghat (CT)	Urban	163	113	50	8	4	4	25	17	8
322166	Nasra (CT)	Urban	300	187	113	1	1	-	1	-	1
322167	Gangnapur (CT)	Urban	103	37	66	3	1	2	6	4	2
322168	Belgharia (CT)	Urban	264	147	117	2	-	2	158	111	47
322317	Punglia (CT)	Urban	392	262	130	10	5	5	28	26	2
322318	Darappur (CT)	Urban	428	223	205	2	1	1	55	26	29

PRIMARY CENSUS ABSTRACT

CENSUS ABSTRACT

of marginal workers

Household industry workers			Other workers			Non-workers			Total/ Rural/ Urban	District/ Town	CD Block/ Town	Location code number
Persons	Males	Females	Persons	Males	Females	Persons	Males	Females	3	2	1	
48	49	50	51	52	53	54	55	56	3	2	1	
34	2	32	121	79	42	3,720	1,117	2,603	Urban	Priyanagar (CT)	322322	
12	3	9	78	44	34	3,223	1,058	2,165	Urban	Jangal (CT)	322323	
58	32	26	417	305	112	9,059	2,980	6,079	Urban	Madanpur (CT)	322324	
39	16	23	518	353	165	9,828	3,186	6,642	Urban	Saguna (P) (CT)	322325	
29	5	24	424	284	140	6,721	2,302	4,419	Urban	Kulia (P) (CT)	322326	
1,033	281	752	5,548	3,110	2,438	145,032	45,733	99,299	Total	Haringhata	0162	
963	260	703	4,696	2,552	2,144	129,947	40,682	89,265	Rural			
70	21	49	852	558	294	15,085	5,051	10,034	Urban			
26	1	25	191	86	105	2,466	834	1,632	Urban	Haringhata Farm (CT)	322410	
26	14	12	391	283	108	4,160	1,421	2,739	Urban	Simhat (CT)	322411	
15	6	9	94	68	26	3,773	1,199	2,574	Urban	Subarnapur (CT)	322412	
3	-	3	176	121	55	4,686	1,597	3,089	Urban	Digha (CT)	322413	
URBAN												
23	3	20	103	61	42	6,195	1,957	4,238	Urban	Karimpur (CT)	321124	
115	6	109	160	98	62	8,130	2,673	5,457	Urban	Uttampur (CT)	321125	
18	9	9	346	272	74	10,080	3,450	6,630	Urban	Mira (CT)	321418	
207	200	7	152	116	36	9,619	3,060	6,559	Urban	Matari (CT)	321419	
104	15	89	1,051	597	454	15,183	5,106	10,077	Urban	Jagadanandapur (CT)	321527	
54	23	31	250	134	116	6,912	2,291	4,621	Urban	Kshidipur (CT)	321528	
15	8	7	353	194	159	9,636	3,212	6,424	Urban	Chapra (CT)	321612	
33	8	25	249	118	131	3,331	1,202	2,129	Urban	Harindanga (CT)	321657	
48	6	42	221	135	86	6,064	2,035	4,029	Urban	Bamanpukur (CT)	321679	
250	14	236	223	173	50	6,656	2,347	4,309	Urban	Tiorkhali (CT)	321680	
30	5	25	240	93	147	3,907	1,298	2,609	Urban	Bablari Dewanganj (CT)	321681	
312	62	250	486	262	224	8,057	2,829	5,228	Urban	Gadigachha (CT)	321682	
550	137	413	245	182	63	4,171	1,517	2,654	Urban	Majdia (CT)	321683	
183	36	147	77	53	24	2,584	904	1,680	Urban	Char Majidia (CT)	321684	
449	36	413	182	82	100	2,428	922	1,506	Urban	Char Brahmanagar (CT)	321685	
13	3	10	108	72	36	2,912	904	2,008	Urban	Sonda (P) (CT)	321776	
154	42	112	696	345	351	7,017	2,508	4,509	Urban	Baruihuda (CT)	321777	
161	24	137	353	215	138	7,898	2,710	5,188	Urban	Paschimhatjangla (CT)	321778	
268	54	214	768	511	257	14,778	5,076	9,702	Urban	Bagula (CT)	321911	
85	22	63	948	568	380	11,292	3,653	7,639	Urban	Badkulla (CT)	321912	
31	8	23	98	53	45	4,028	1,268	2,760	Urban	Patuli (CT)	321913	
411	160	251	203	110	93	6,586	2,459	4,127	Urban	Nrasinghapur (CT)	321979	
150	42	108	50	20	30	3,129	1,105	2,024	Urban	Harinadibhastsala (CT)	321980	
148	30	118	91	62	29	2,905	1,018	1,887	Urban	Ghoralia (CT)	321981	
215	20	195	117	76	41	5,279	1,882	3,397	Urban	Beharia (CT)	321982	
2,137	301	1,836	840	491	349	30,684	10,637	20,047	Urban	Phulia (CT)	321983	
31	8	23	114	70	44	3,720	1,219	2,501	Urban	Gangni (CT)	322044	
201	42	159	496	307	189	12,990	4,347	8,643	Urban	Kamgachhi (CT)	322045	
80	12	68	101	55	46	6,373	2,261	4,112	Urban	Raghabpur (CT)	322046	
52	9	43	77	31	46	3,481	1,102	2,379	Urban	Panpara (CT)	322047	
369	69	300	733	332	401	11,857	3,809	8,048	Urban	Aistala (CT)	322048	
41	5	36	261	150	111	6,148	2,011	4,137	Urban	Satigachha (CT)	322049	
9	5	4	264	217	47	3,332	1,049	2,283	Urban	Anulia (CT)	322050	
3	1	2	67	51	16	5,362	1,775	3,587	Urban	Gopalpur (CT)	322051	
50	8	42	104	56	48	6,387	2,153	4,234	Urban	Parbbatipur (CT)	322052	
17	13	4	40	29	11	3,468	1,104	2,364	Urban	Halalpur Krishnapur (CT)	322163	
31	11	20	212	125	87	8,993	2,893	6,100	Urban	Hijuli (CT)	322164	
5	1	4	125	91	34	2,548	762	1,786	Urban	Ranaghat (CT)	322165	
48	10	38	250	176	74	6,790	2,284	4,506	Urban	Nasra (CT)	322166	
23	3	20	71	29	42	6,639	2,172	4,467	Urban	Gangnapur (CT)	322167	
16	3	13	88	33	55	3,571	1,155	2,416	Urban	Belgharia (CT)	322168	
29	7	22	325	224	101	4,297	1,385	2,912	Urban	Punglia (CT)	322317	
269	121	148	102	75	27	4,979	1,775	3,204	Urban	Darappa (CT)	322318	

DISTRICT PRIMARY

Location code number	District/ CD Block/ Town	Total/ Rural/ Urban	Area in Square Kilometre	Number of households	Total population (including institutional and houseless population)			Population in the age-group 0-6		
					Persons	Males	Females	Persons	Males	Females
					6	7	8	9	10	11
322319	Lalpur (P) (CT)	Urban	1.79	2,149	8,536	4,241	4,295	609	303	306
322320	Chanduria (CT)	Urban	1.99	3,102	12,700	6,453	6,247	1,004	491	513
322321	Simurali (CT)	Urban	1.53	1,270	5,027	2,509	2,518	401	190	211
322322	Priyanagar (CT)	Urban	1.59	1,291	5,763	2,848	2,915	552	268	284
322323	Jangal (CT)	Urban	1.87	1,165	5,106	2,651	2,455	531	290	241
322324	Madanpur (CT)	Urban	3.30	3,394	13,675	6,993	6,682	1,062	536	526
322325	Saguna (P) (CT)	Urban	4.99	3,471	14,991	7,717	7,274	1,266	664	602
322326	Kulia (P) (CT)	Urban	3.86	2,546	10,406	5,434	4,972	924	452	472
322410	Haringhata Farm (CT)	Urban	9.13	983	3,989	1,971	2,018	465	220	245
322411	Simhat (CT)	Urban	1.61	1,522	6,945	3,754	3,191	554	286	268
322412	Subarnapur (CT)	Urban	1.35	1,380	5,759	2,899	2,860	446	233	213
322413	Digha (CT)	Urban	2.10	1,729	6,916	3,456	3,460	510	253	257
801681	Nabadwip (M)	Urban	11.66	30,914	125,543	65,415	60,128	8,790	4,532	4,258
801682	Krishnanagar (M)	Urban	15.96	38,052	153,062	77,146	75,916	11,490	5,992	5,498
801683	Santipur (M)	Urban	25.88	36,506	151,777	77,011	74,766	13,573	6,862	6,711
801684	Taherpur (NA + OG)	Urban	2.01	9,419	38,039	19,410	18,629	3,200	1,680	1,520
801685	Birnagar (M)	Urban	5.52	6,702	30,799	15,658	15,141	2,992	1,540	1,452
801686	Ranaghat (M)	Urban	7.72	17,863	75,365	37,948	37,417	5,022	2,623	2,399
801687	Cooper's Camp (NA + OG)	Urban	1.50	5,437	23,119	11,670	11,449	1,980	984	996
801688	Chakdaha (M)	Urban	15.65	23,167	95,203	48,047	47,156	7,277	3,665	3,612
801689	Kalyani (M)	Urban	29.21	24,492	100,575	50,727	49,848	8,193	4,168	4,025
801690	Gayespur (M)	Urban	30.00	14,304	58,998	29,811	29,187	4,491	2,261	2,230

PRIMARY CENSUS ABSTRACT

CENSUS ABSTRACT

Scheduled Castes population			Scheduled Tribes population			Literates			Total/ Rural/ Urban	District/ CD Block/ Town
Persons	Males	Females	Persons	Males	Females	Persons	Males	Females	3	2
12	13	14	15	16	17	18	19	20		
1,533	782	751	79	43	36	7,505	3,816	3,689	Urban	Lalpur (P) (CT)
5,810	3,003	2,807	32	14	18	10,029	5,322	4,707	Urban	Chanduria (CT)
632	308	324	44	20	24	4,233	2,193	2,040	Urban	Simurali (CT)
3,886	2,008	1,878	85	6	79	4,061	2,118	1,943	Urban	Priyanagar (CT)
2,958	1,520	1,438	146	79	67	3,575	1,979	1,596	Urban	Jangal (CT)
3,677	1,898	1,779	35	21	14	11,283	5,973	5,310	Urban	Madanpur (CT)
9,261	4,793	4,468	295	151	144	11,933	6,427	5,506	Urban	Saguna (P) (CT)
6,911	3,604	3,307	46	24	22	8,125	4,482	3,643	Urban	Kulia (P) (CT)
439	224	215	407	192	215	2,766	1,507	1,259	Urban	Haringhata Farm (CT)
1,495	770	725	285	153	132	5,723	3,246	2,477	Urban	Simhat (CT)
1,454	742	712	183	89	94	4,683	2,432	2,251	Urban	Subarnapur (CT)
1,380	717	663	319	148	171	5,968	3,082	2,886	Urban	Digha (CT)
14,816	7,612	7,204	392	182	210	101,960	55,060	46,900	Urban	Nabadwip (M)
27,074	13,880	13,194	931	454	477	127,927	65,879	62,048	Urban	Krishnanagar (M)
33,493	17,174	16,319	2,371	1,194	1,177	111,806	59,588	52,218	Urban	Santipur (M)
9,475	4,895	4,580	1,197	613	584	30,166	16,003	14,163	Urban	Taherpur (NA + OG)
10,902	5,572	5,330	199	93	106	23,524	12,460	11,064	Urban	Birnagar (M)
9,841	5,023	4,818	433	231	202	65,555	33,573	31,982	Urban	Ranaghat (M)
15,299	7,763	7,536	188	98	90	18,220	9,771	8,449	Urban	Cooper's Camp (NA + OG)
22,668	11,509	11,159	2,602	1,305	1,297	79,834	41,547	38,287	Urban	Chakdaha (M)
45,276	23,116	22,160	3,213	1,599	1,614	81,204	42,710	38,494	Urban	Kalyani (M)
10,875	5,451	5,424	1,143	569	574	49,323	25,948	23,375	Urban	Gayespur (M)

DISTRICT PRIMARY

Location code number	District/ CD Block/ Town	Total/ Rural/ Urban	Industrial category								
			Total workers			Main workers			Cultivators		
			Persons	Males	Females	Persons	Males	Females	Persons	Males	Females
1	2	3	21	22	23	24	25	26	27	28	29
322319	Lalpur (P) (CT)	Urban	2,873	2,443	430	2,764	2,396	368	31	29	2
322320	Chanduria (CT)	Urban	4,308	3,720	588	4,025	3,545	480	183	178	5
322321	Simurali (CT)	Urban	1,694	1,426	268	1,589	1,364	225	26	26	-
322322	Priyanagar (CT)	Urban	2,043	1,731	312	1,798	1,601	197	77	76	1
322323	Jangal (CT)	Urban	1,883	1,593	290	1,730	1,506	224	105	104	1
322324	Madanpur (CT)	Urban	4,616	4,013	603	4,097	3,635	462	60	60	-
322325	Saguna (P) (CT)	Urban	5,163	4,531	632	4,411	3,999	412	260	259	1
322326	Kulia (P) (CT)	Urban	3,685	3,132	553	3,200	2,821	379	13	13	-
322410	Haringhata Farm (CT)	Urban	1,523	1,137	386	1,177	998	179	69	68	1
322411	Simhat (CT)	Urban	2,785	2,333	452	2,173	1,876	297	77	75	2
322412	Subarnapur (CT)	Urban	1,986	1,700	286	1,857	1,610	247	36	35	1
322413	Digha (CT)	Urban	2,230	1,859	371	2,005	1,708	297	30	30	-
801681	Nabadwip (M)	Urban	50,894	38,712	12,182	46,188	36,579	9,609	135	124	11
801682	Krishnanagar (M)	Urban	54,881	44,627	10,254	50,720	42,374	8,346	198	181	17
801683	Santipur (M)	Urban	72,023	48,689	23,334	63,783	45,896	17,887	622	608	14
801684	Taherpur (NA + OG)	Urban	13,957	11,582	2,375	12,597	10,721	1,876	1,046	1,034	12
801685	Birnagar (M)	Urban	11,091	9,050	2,041	10,425	8,786	1,639	366	364	2
801686	Ranaghat (M)	Urban	26,687	22,520	4,167	25,298	21,723	3,575	34	32	2
801687	Cooper's Camp (NA + OG)	Urban	8,853	6,799	2,054	7,698	6,226	1,472	55	54	1
801688	Chakdaha (M)	Urban	33,818	28,371	5,447	30,105	26,111	3,994	436	415	21
801689	Kalyani (M)	Urban	37,443	27,948	9,495	31,154	24,511	6,643	92	76	16
801690	Gayespur (M)	Urban	21,385	17,266	4,119	17,536	14,921	2,615	313	275	38

PRIMARY CENSUS ABSTRACT

CENSUS ABSTRACT

of main workers										Total/ Rural/ Urban	District/ CD Block/ Town
Agricultural labourers			Household industry workers			Other workers					
Persons	Males	Females	Persons	Males	Females	Persons	Males	Females			
30	31	32	33	34	35	36	37	38	3	2	
32	31	1	53	35	18	2,648	2,301	347	Urban	Lalpur (P) (CT)	
249	230	19	120	100	20	3,473	3,037	436	Urban	Chanduria (CT)	
60	60	-	89	36	53	1,414	1,242	172	Urban	Simurali (CT)	
315	312	3	32	24	8	1,374	1,189	185	Urban	Priyanagar (CT)	
233	220	13	12	2	10	1,380	1,180	200	Urban	Jangal (CT)	
134	130	4	187	168	19	3,716	3,277	439	Urban	Madanpur (CT)	
879	817	62	181	147	34	3,091	2,776	315	Urban	Saguna (P) (CT)	
60	52	8	165	142	23	2,962	2,614	348	Urban	Kulia (P) (CT)	
225	191	34	29	20	9	854	719	135	Urban	Haringhata Farm (CT)	
308	285	23	128	25	103	1,660	1,491	169	Urban	Simhat (CT)	
148	109	39	101	75	26	1,572	1,391	181	Urban	Subarnapur (CT)	
100	96	4	18	14	4	1,857	1,568	289	Urban	Digha (CT)	
418	366	52	4,612	2,400	2,212	41,023	33,689	7,334	Urban	Nabadwip (M)	
216	204	12	1,171	783	388	49,135	41,206	7,929	Urban	Krishnanagar (M)	
584	545	39	23,570	14,195	9,375	39,007	30,548	8,459	Urban	Santipur (M)	
1,558	1,497	61	597	235	362	9,396	7,955	1,441	Urban	Taherpur (NA + OG)	
1,120	1,061	59	909	524	385	8,030	6,837	1,193	Urban	Birnagar (M)	
30	29	1	601	341	260	24,633	21,321	3,312	Urban	Ranaghat (M)	
200	155	45	344	140	204	7,099	5,877	1,222	Urban	Cooper's Camp (NA + OG)	
910	811	99	892	699	193	27,867	24,186	3,681	Urban	Chakdaha (M)	
405	348	57	1,000	723	277	29,657	23,364	6,293	Urban	Kalyani (M)	
1,155	917	238	552	345	207	15,516	13,384	2,132	Urban	Gayespur (M)	

DISTRICT PRIMARY

Location code number	District/ CD Block/ Town	Total/ Rural/ Urban	Industrial category									
			Marginal workers			Cultivators			Agricultural labourers			
			Persons	Males	Females	Persons	Males	Females	Persons	Males	Females	
1	2	3	39	40	41	42	43	44	45	46	47	
322319	Lalpur (P) (CT)	Urban	109	47	62	-	-	-	-	-	-	-
322320	Chanduria (CT)	Urban	283	175	108	15	9	6	39	32	7	
322321	Simurali (CT)	Urban	105	62	43	3	1	2	10	4	6	
322322	Priyanagar (CT)	Urban	245	130	115	4	2	2	86	47	39	
322323	Jangal (CT)	Urban	153	87	66	14	7	7	49	33	16	
322324	Madanpur (CT)	Urban	519	378	141	22	20	2	22	21	1	
322325	Saguna (P) (CT)	Urban	752	532	220	9	8	1	186	155	31	
322326	Kulia (P) (CT)	Urban	485	311	174	1	1	-	31	21	10	
322410	Haringhata Farm (CT)	Urban	346	139	207	4	3	1	125	49	76	
322411	Simhat (CT)	Urban	612	457	155	26	20	6	169	140	29	
322412	Subarnapur (CT)	Urban	129	90	39	8	4	4	12	12	-	
322413	Digha (CT)	Urban	225	151	74	7	4	3	39	26	13	
801681	Nabadwip (M)	Urban	4,706	2,133	2,573	61	25	36	148	78	70	
801682	Krishnanagar (M)	Urban	4,161	2,253	1,908	98	39	59	48	30	18	
801683	Santipur (M)	Urban	8,240	2,793	5,447	51	25	26	99	60	39	
801684	Taherpur (NA + OG)	Urban	1,360	861	499	42	14	28	376	341	35	
801685	Birnagar (M)	Urban	666	264	402	28	10	18	67	59	8	
801686	Ranaghat (M)	Urban	1,389	797	592	46	22	24	43	33	10	
801687	Cooper's Camp (NA + OG)	Urban	1,155	573	582	15	6	9	44	29	15	
801688	Chakdaha (M)	Urban	3,713	2,260	1,453	95	42	53	192	120	72	
801689	Kalyani (M)	Urban	6,289	3,437	2,852	106	34	72	114	66	48	
801690	Gayespur (M)	Urban	3,849	2,345	1,504	105	52	53	160	111	49	

PRIMARY CENSUS ABSTRACT

CENSUS ABSTRACT

of marginal workers												Location code number
Household industry workers			Other workers			Non-workers			Total/ Rural/ Urban	District/ Town	CD Block/	
Persons	Males	Females	Persons	Males	Females	Persons	Males	Females	3	2	1	
48	49	50	51	52	53	54	55	56	3	2	1	
7	2	5	102	45	57	5,663	1,798	3,865	Urban	Lalpur (P) (CT)	322319	
19	4	15	210	130	80	8,392	2,733	5,659	Urban	Chanduria (CT)	322320	
17	5	12	75	52	23	3,333	1,083	2,250	Urban	Simurali (CT)	322321	
34	2	32	121	79	42	3,720	1,117	2,603	Urban	Priyanagar (CT)	322322	
12	3	9	78	44	34	3,223	1,058	2,165	Urban	Jangal (CT)	322323	
58	32	26	417	305	112	9,059	2,980	6,079	Urban	Madanpur (CT)	322324	
39	16	23	518	353	165	9,828	3,186	6,642	Urban	Saguna (P) (CT)	322325	
29	5	24	424	284	140	6,721	2,302	4,419	Urban	Kulia (P) (CT)	322326	
26	1	25	191	86	105	2,466	834	1,632	Urban	Haringhata Farm (CT)	322410	
26	14	12	391	283	108	4,160	1,421	2,739	Urban	Simhat (CT)	322411	
15	6	9	94	68	26	3,773	1,199	2,574	Urban	Subarnapur (CT)	322412	
3	-	3	176	121	55	4,686	1,597	3,089	Urban	Digha (CT)	322413	
775	140	635	3,722	1,890	1,832	74,649	26,703	47,946	Urban	Nabadwip (M)	801681	
676	134	542	3,339	2,050	1,289	98,181	32,519	65,662	Urban	Krishnanagar (M)	801682	
3,471	662	2,809	4,619	2,046	2,573	79,754	28,322	51,432	Urban	Santipur (M)	801683	
109	24	85	833	482	351	24,082	7,828	16,254	Urban	Taherpur (NA + OG)	801684	
188	15	173	383	180	203	19,708	6,608	13,100	Urban	Birnagar (M)	801685	
172	38	134	1,128	704	424	48,678	15,428	33,250	Urban	Ranaghat (M)	801686	
177	23	154	919	515	404	14,266	4,871	9,395	Urban	Cooper's Camp (NA + OG)	801687	
360	136	224	3,066	1,962	1,104	61,385	19,676	41,709	Urban	Chakdaha (M)	801688	
391	110	281	5,678	3,227	2,451	63,132	22,779	40,353	Urban	Kalyani (M)	801689	
406	196	210	3,178	1,986	1,192	37,613	12,545	25,068	Urban	Gayespur (M)	801690	

**Appendix to District Primary
Census Abstract Total,
Scheduled Castes and
Scheduled Tribes
Population - Urban Block wise**

APPENDIX TO DISTRICT PRIMARY CENSUS ABSTRACT
TOTAL, SCHEDULED CASTES AND SCHEDULED TRIBES POPULATION - URBAN BLOCK WISE

Location Code	Name of Town	Name of Ward	Boundaries of Urban Block / EB Number	Total Population	Scheduled Castes Population	Scheduled Tribes Population
1	2	3	4	5	6	7
321124	Karimpur (CT)	WARD No.-0001	EB No.-001900	275	67	1
321124	Karimpur (CT)	WARD No.-0001	EB No.-002000	493	38	-
321124	Karimpur (CT)	WARD No.-0001	EB No.-002100	662	132	1
321124	Karimpur (CT)	WARD No.-0001	EB No.-002200	666	162	-
321124	Karimpur (CT)	WARD No.-0001	EB No.-002300	533	156	-
321124	Karimpur (CT)	WARD No.-0001	EB No.-002400	632	132	-
321124	Karimpur (CT)	WARD No.-0001	EB No.-0025 SUB-EB No.01	729	200	4
321124	Karimpur (CT)	WARD No.-0001	EB No.-0025 SUB-EB No.02	255	2	-
321124	Karimpur (CT)	WARD No.-0001	EB No.-002600	380	47	-
321124	Karimpur (CT)	WARD No.-0001	EB No.-002700	302	53	-
321124	Karimpur (CT)	WARD No.-0001	EB No.-002800	397	77	-
321124	Karimpur (CT)	WARD No.-0001	EB No.-002900	279	10	-
321124	Karimpur (CT)	WARD No.-0001	EB No.-003000	271	13	4
321124	Karimpur (CT)	WARD No.-0001	EB No.-003100	476	60	-
321124	Karimpur (CT)	WARD No.-0001	EB No.-003200	404	80	1
321124	Karimpur (CT)	WARD No.-0001	EB No.-003300	531	357	-
321124	Karimpur (CT)	WARD No.-0001	EB No.-0034 SUB-EB No.01	520	37	-
321124	Karimpur (CT)	WARD No.-0001	EB No.-0034 SUB-EB No.02	378	33	46
321124	Karimpur (CT)	WARD No.-0001	EB No.-003500	672	25	-
321124	Karimpur (CT)	WARD No.-0001	EB No.-003600	806	186	3
321125	Uttampur (CT)	WARD No.-0001	EB No.-000100	614	34	7
321125	Uttampur (CT)	WARD No.-0001	EB No.-0002 SUB-EB No.01	456	19	-
321125	Uttampur (CT)	WARD No.-0001	EB No.-0002 SUB-EB No.02	537	163	-
321125	Uttampur (CT)	WARD No.-0001	EB No.-0003 SUB-EB No.01	612	445	3
321125	Uttampur (CT)	WARD No.-0001	EB No.-0003 SUB-EB No.02	413	279	-
321125	Uttampur (CT)	WARD No.-0001	EB No.-0004 SUB-EB No.01	488	351	-
321125	Uttampur (CT)	WARD No.-0001	EB No.-0004 SUB-EB No.02	405	72	-
321125	Uttampur (CT)	WARD No.-0001	EB No.-0005 SUB-EB No.01	529	151	-
321125	Uttampur (CT)	WARD No.-0001	EB No.-0005 SUB-EB No.02	341	133	-
321125	Uttampur (CT)	WARD No.-0001	EB No.-000600	323	146	-
321125	Uttampur (CT)	WARD No.-0001	EB No.-000700	563	7	-
321125	Uttampur (CT)	WARD No.-0001	EB No.-000800	800	341	7
321125	Uttampur (CT)	WARD No.-0001	EB No.-000900	410	44	-
321125	Uttampur (CT)	WARD No.-0001	EB No.-001000	502	90	6
321125	Uttampur (CT)	WARD No.-0001	EB No.-001100	429	93	7
321125	Uttampur (CT)	WARD No.-0001	EB No.-0012 SUB-EB No.01	711	415	1
321125	Uttampur (CT)	WARD No.-0001	EB No.-0012 SUB-EB No.02	165	102	-
321125	Uttampur (CT)	WARD No.-0001	EB No.-0013 SUB-EB No.01	706	127	-
321125	Uttampur (CT)	WARD No.-0001	EB No.-0013 SUB-EB No.02	376	148	3
321125	Uttampur (CT)	WARD No.-0001	EB No.-001400	758	64	2
321125	Uttampur (CT)	WARD No.-0001	EB No.-001500	714	130	3
321125	Uttampur (CT)	WARD No.-0001	EB No.-001600	579	154	-
321125	Uttampur (CT)	WARD No.-0001	EB No.-001700	273	83	1
321125	Uttampur (CT)	WARD No.-0001	EB No.-001800	615	149	10

APPENDIX TO DISTRICT PRIMARY CENSUS ABSTRACT
TOTAL, SCHEDULED CASTES AND SCHEDULED TRIBES POPULATION - URBAN BLOCK WISE

Location Code	Name of Town	Name of Ward	Boundaries of Urban Block / EB Number	Total Population	Scheduled Castes Population	Scheduled Tribes Population
1	2	3	4	5	6	7
321125	Uttampur (CT)	WARD No.-0001	EB No.-003700	321	23	-
321125	Uttampur (CT)	WARD No.-0001	EB No.-003800	360	26	-
321418	Mira (CT)	WARD No.-0001	EB No.-000100	788	252	-
321418	Mira (CT)	WARD No.-0001	EB No.-000200	534	5	1
321418	Mira (CT)	WARD No.-0001	EB No.-000300	621	97	28
321418	Mira (CT)	WARD No.-0001	EB No.-000400	682	237	-
321418	Mira (CT)	WARD No.-0001	EB No.-000500	396	139	-
321418	Mira (CT)	WARD No.-0001	EB No.-000600	516	156	-
321418	Mira (CT)	WARD No.-0001	EB No.-000700	563	75	23
321418	Mira (CT)	WARD No.-0001	EB No.-000800	286	35	2
321418	Mira (CT)	WARD No.-0001	EB No.-000900	452	15	4
321418	Mira (CT)	WARD No.-0001	EB No.-001000	472	101	-
321418	Mira (CT)	WARD No.-0001	EB No.-001100	594	92	8
321418	Mira (CT)	WARD No.-0001	EB No.-0012 SUB-EB No.01	500	128	-
321418	Mira (CT)	WARD No.-0001	EB No.-0012 SUB-EB No.02	367	54	-
321418	Mira (CT)	WARD No.-0001	EB No.-001300	770	56	-
321418	Mira (CT)	WARD No.-0001	EB No.-001400	639	129	-
321418	Mira (CT)	WARD No.-0001	EB No.-001500	591	-	-
321418	Mira (CT)	WARD No.-0001	EB No.-001600	435	25	-
321418	Mira (CT)	WARD No.-0001	EB No.-001700	620	4	-
321418	Mira (CT)	WARD No.-0001	EB No.-001800	513	106	-
321418	Mira (CT)	WARD No.-0001	EB No.-001900	465	221	-
321418	Mira (CT)	WARD No.-0001	EB No.-002000	651	466	-
321418	Mira (CT)	WARD No.-0001	EB No.-0021 SUB-EB No.01	662	16	-
321418	Mira (CT)	WARD No.-0001	EB No.-0021 SUB-EB No.02	346	11	-
321418	Mira (CT)	WARD No.-0001	EB No.-002200	707	-	-
321418	Mira (CT)	WARD No.-0001	EB No.-002300	682	-	-
321418	Mira (CT)	WARD No.-0001	EB No.-002400	539	-	-
321419	Matiari (CT)	WARD No.-0001	EB No.-000100	147	16	-
321419	Matiari (CT)	WARD No.-0001	EB No.-000200	177	86	-
321419	Matiari (CT)	WARD No.-0001	EB No.-0003 SUB-EB No.01	498	496	-
321419	Matiari (CT)	WARD No.-0001	EB No.-0003 SUB-EB No.02	400	203	7
321419	Matiari (CT)	WARD No.-0001	EB No.-000400	591	129	-
321419	Matiari (CT)	WARD No.-0001	EB No.-000500	576	-	-
321419	Matiari (CT)	WARD No.-0001	EB No.-000600	664	532	-
321419	Matiari (CT)	WARD No.-0001	EB No.-000700	613	5	-
321419	Matiari (CT)	WARD No.-0001	EB No.-000800	326	131	-
321419	Matiari (CT)	WARD No.-0001	EB No.-000900	431	-	-
321419	Matiari (CT)	WARD No.-0001	EB No.-001000	411	4	-
321419	Matiari (CT)	WARD No.-0001	EB No.-001100	587	18	-
321419	Matiari (CT)	WARD No.-0001	EB No.-001200	678	5	-
321419	Matiari (CT)	WARD No.-0001	EB No.-001300	344	30	-
321419	Matiari (CT)	WARD No.-0001	EB No.-001400	600	-	-
321419	Matiari (CT)	WARD No.-0001	EB No.-001500	491	-	-

APPENDIX TO DISTRICT PRIMARY CENSUS ABSTRACT
TOTAL, SCHEDULED CASTES AND SCHEDULED TRIBES POPULATION - URBAN BLOCK WISE

Location Code	Name of Town	Name of Ward	Boundaries of Urban Block / EB Number	Total Population	Scheduled Castes Population	Scheduled Tribes Population
1	2	3	4	5	6	7
321419	Matiari (CT)	WARD No.-0001	EB No.-001600	560	-	-
321419	Matiari (CT)	WARD No.-0001	EB No.-0017 SUB-EB No.01	801	287	4
321419	Matiari (CT)	WARD No.-0001	EB No.-0017 SUB-EB No.02	582	224	-
321419	Matiari (CT)	WARD No.-0001	EB No.-001800	527	-	-
321419	Matiari (CT)	WARD No.-0001	EB No.-001900	246	72	-
321419	Matiari (CT)	WARD No.-0001	EB No.-002000	637	467	-
321419	Matiari (CT)	WARD No.-0001	EB No.-002100	401	186	3
321419	Matiari (CT)	WARD No.-0001	EB No.-002200	386	125	1
321419	Matiari (CT)	WARD No.-0001	EB No.-002300	327	81	-
321419	Matiari (CT)	WARD No.-0001	EB No.-002400	185	53	-
321419	Matiari (CT)	WARD No.-0001	EB No.-002500	500	90	1
321419	Matiari (CT)	WARD No.-0001	EB No.-002600	513	139	1
321419	Matiari (CT)	WARD No.-0001	EB No.-002700	530	103	-
321419	Matiari (CT)	WARD No.-0001	EB No.-002800	564	49	-
321527	Jagadanandapur (CT)	WARD No.-0001	EB No.-000100	543	311	1
321527	Jagadanandapur (CT)	WARD No.-0001	EB No.-000200	546	398	1
321527	Jagadanandapur (CT)	WARD No.-0001	EB No.-000300	524	249	4
321527	Jagadanandapur (CT)	WARD No.-0001	EB No.-000400	763	236	1
321527	Jagadanandapur (CT)	WARD No.-0001	EB No.-000500	635	354	5
321527	Jagadanandapur (CT)	WARD No.-0001	EB No.-000600	647	434	7
321527	Jagadanandapur (CT)	WARD No.-0001	EB No.-0007 SUB-EB No.01	531	344	6
321527	Jagadanandapur (CT)	WARD No.-0001	EB No.-0007 SUB-EB No.02	480	374	1
321527	Jagadanandapur (CT)	WARD No.-0001	EB No.-000800	708	490	-
321527	Jagadanandapur (CT)	WARD No.-0001	EB No.-000900	467	90	-
321527	Jagadanandapur (CT)	WARD No.-0001	EB No.-001000	728	107	-
321527	Jagadanandapur (CT)	WARD No.-0001	EB No.-001100	563	115	-
321527	Jagadanandapur (CT)	WARD No.-0001	EB No.-001200	354	54	-
321527	Jagadanandapur (CT)	WARD No.-0001	EB No.-001300	359	84	1
321527	Jagadanandapur (CT)	WARD No.-0001	EB No.-001400	492	79	-
321527	Jagadanandapur (CT)	WARD No.-0001	EB No.-001500	776	198	-
321527	Jagadanandapur (CT)	WARD No.-0001	EB No.-001600	338	78	3
321527	Jagadanandapur (CT)	WARD No.-0001	EB No.-001700	609	220	-
321527	Jagadanandapur (CT)	WARD No.-0001	EB No.-001800	465	103	-
321527	Jagadanandapur (CT)	WARD No.-0001	EB No.-001900	378	160	-
321527	Jagadanandapur (CT)	WARD No.-0001	EB No.-0020 SUB-EB No.01	451	76	3
321527	Jagadanandapur (CT)	WARD No.-0001	EB No.-0020 SUB-EB No.02	393	113	1
321527	Jagadanandapur (CT)	WARD No.-0001	EB No.-002100	501	116	1
321527	Jagadanandapur (CT)	WARD No.-0001	EB No.-0022 SUB-EB No.01	634	136	-
321527	Jagadanandapur (CT)	WARD No.-0001	EB No.-0022 SUB-EB No.02	381	122	5
321527	Jagadanandapur (CT)	WARD No.-0001	EB No.-002300	521	139	-
321527	Jagadanandapur (CT)	WARD No.-0001	EB No.-0024 SUB-EB No.01	396	84	1
321527	Jagadanandapur (CT)	WARD No.-0001	EB No.-0024 SUB-EB No.02	390	58	7
321527	Jagadanandapur (CT)	WARD No.-0001	EB No.-002500	492	31	-
321527	Jagadanandapur (CT)	WARD No.-0001	EB No.-002600	515	310	27

APPENDIX TO DISTRICT PRIMARY CENSUS ABSTRACT
TOTAL, SCHEDULED CASTES AND SCHEDULED TRIBES POPULATION - URBAN BLOCK WISE

Location Code	Name of Town	Name of Ward	Boundaries of Urban Block / EB Number	Total Population	Scheduled Castes Population	Scheduled Tribes Population
1	2	3	4	5	6	7
321527	Jagadanandapur (CT)	WARD No.-0001	EB No.-002700	527	38	-
321527	Jagadanandapur (CT)	WARD No.-0001	EB No.-0028 SUB-EB No.01	367	53	-
321527	Jagadanandapur (CT)	WARD No.-0001	EB No.-0028 SUB-EB No.02	429	38	-
321527	Jagadanandapur (CT)	WARD No.-0001	EB No.-002900	550	76	4
321527	Jagadanandapur (CT)	WARD No.-0001	EB No.-003000	590	5	-
321527	Jagadanandapur (CT)	WARD No.-0001	EB No.-003100	582	8	-
321527	Jagadanandapur (CT)	WARD No.-0001	EB No.-003200	409	103	-
321527	Jagadanandapur (CT)	WARD No.-0001	EB No.-003300	556	156	1
321527	Jagadanandapur (CT)	WARD No.-0001	EB No.-0034 SUB-EB No.01	435	91	1
321527	Jagadanandapur (CT)	WARD No.-0001	EB No.-0034 SUB-EB No.02	451	47	3
321527	Jagadanandapur (CT)	WARD No.-0001	EB No.-003500	738	90	1
321527	Jagadanandapur (CT)	WARD No.-0001	EB No.-003600	663	512	1
321527	Jagadanandapur (CT)	WARD No.-0001	EB No.-0037 SUB-EB No.01	682	534	34
321527	Jagadanandapur (CT)	WARD No.-0001	EB No.-0037 SUB-EB No.02	695	590	41
321527	Jagadanandapur (CT)	WARD No.-0001	EB No.-003800	568	322	165
321528	Kshidirpur (CT)	WARD No.-0001	EB No.-000100	340	3	-
321528	Kshidirpur (CT)	WARD No.-0001	EB No.-000200	219	23	-
321528	Kshidirpur (CT)	WARD No.-0001	EB No.-000300	502	153	-
321528	Kshidirpur (CT)	WARD No.-0001	EB No.-000400	449	69	-
321528	Kshidirpur (CT)	WARD No.-0001	EB No.-0005 SUB-EB No.01	404	29	-
321528	Kshidirpur (CT)	WARD No.-0001	EB No.-0005 SUB-EB No.02	444	82	-
321528	Kshidirpur (CT)	WARD No.-0001	EB No.-000600	504	55	2
321528	Kshidirpur (CT)	WARD No.-0001	EB No.-000700	652	102	8
321528	Kshidirpur (CT)	WARD No.-0001	EB No.-000800	617	414	-
321528	Kshidirpur (CT)	WARD No.-0001	EB No.-0009 SUB-EB No.01	586	284	50
321528	Kshidirpur (CT)	WARD No.-0001	EB No.-0009 SUB-EB No.02	531	169	-
321528	Kshidirpur (CT)	WARD No.-0001	EB No.-0010 SUB-EB No.01	507	18	-
321528	Kshidirpur (CT)	WARD No.-0001	EB No.-0010 SUB-EB No.02	312	4	3
321528	Kshidirpur (CT)	WARD No.-0001	EB No.-001100	434	187	-
321528	Kshidirpur (CT)	WARD No.-0001	EB No.-001200	798	145	8
321528	Kshidirpur (CT)	WARD No.-0001	EB No.-001300	424	100	-
321528	Kshidirpur (CT)	WARD No.-0001	EB No.-0014 SUB-EB No.01	582	429	8
321528	Kshidirpur (CT)	WARD No.-0001	EB No.-0014 SUB-EB No.02	609	560	-
321528	Kshidirpur (CT)	WARD No.-0001	EB No.-001500	583	526	1
321528	Kshidirpur (CT)	WARD No.-0001	EB No.-0016 SUB-EB No.01	631	579	6
321528	Kshidirpur (CT)	WARD No.-0001	EB No.-0016 SUB-EB No.02	428	361	7
321612	Chapra (CT)	WARD No.-0001	EB No.-031600	745	5	-
321612	Chapra (CT)	WARD No.-0001	EB No.-031700	653	-	-
321612	Chapra (CT)	WARD No.-0001	EB No.-0318 SUB-EB No.01	449	-	-
321612	Chapra (CT)	WARD No.-0001	EB No.-0318 SUB-EB No.02	481	-	-
321612	Chapra (CT)	WARD No.-0001	EB No.-031900	739	-	-
321612	Chapra (CT)	WARD No.-0001	EB No.-032000	416	-	-
321612	Chapra (CT)	WARD No.-0001	EB No.-032100	628	-	-
321612	Chapra (CT)	WARD No.-0001	EB No.-032200	570	124	1

APPENDIX TO DISTRICT PRIMARY CENSUS ABSTRACT
TOTAL, SCHEDULED CASTES AND SCHEDULED TRIBES POPULATION - URBAN BLOCK WISE

Location Code	Name of Town	Name of Ward	Boundaries of Urban Block / EB Number	Total Population	Scheduled Castes Population	Scheduled Tribes Population
1	2	3	4	5	6	7
321612	Chapra (CT)	WARD No.-0001	EB No.-032300	673	314	-
321612	Chapra (CT)	WARD No.-0001	EB No.-032400	625	174	1
321612	Chapra (CT)	WARD No.-0001	EB No.-032500	422	84	-
321612	Chapra (CT)	WARD No.-0001	EB No.-032600	437	46	-
321612	Chapra (CT)	WARD No.-0001	EB No.-032700	820	57	-
321612	Chapra (CT)	WARD No.-0001	EB No.-032800	648	259	124
321612	Chapra (CT)	WARD No.-0001	EB No.-032900	569	26	-
321612	Chapra (CT)	WARD No.-0001	EB No.-033000	519	6	-
321612	Chapra (CT)	WARD No.-0001	EB No.-033100	644	43	-
321612	Chapra (CT)	WARD No.-0001	EB No.-033200	646	69	-
321612	Chapra (CT)	WARD No.-0001	EB No.-033300	624	107	-
321612	Chapra (CT)	WARD No.-0001	EB No.-0334 SUB-EB No.01	457	196	-
321612	Chapra (CT)	WARD No.-0001	EB No.-0334 SUB-EB No.02	434	4	-
321612	Chapra (CT)	WARD No.-0001	EB No.-033500	535	94	-
321612	Chapra (CT)	WARD No.-0001	EB No.-033600	765	159	2
321612	Chapra (CT)	WARD No.-0001	EB No.-033700	624	127	-
321657	Harindanga (CT)	WARD No.-0001	EB No.-000100	319	88	-
321657	Harindanga (CT)	WARD No.-0001	EB No.-000200	412	72	-
321657	Harindanga (CT)	WARD No.-0001	EB No.-000300	701	356	-
321657	Harindanga (CT)	WARD No.-0001	EB No.-000400	497	155	5
321657	Harindanga (CT)	WARD No.-0001	EB No.-000500	670	274	-
321657	Harindanga (CT)	WARD No.-0001	EB No.-000600	508	263	-
321657	Harindanga (CT)	WARD No.-0001	EB No.-0007 SUB-EB No.01	404	50	-
321657	Harindanga (CT)	WARD No.-0001	EB No.-0007 SUB-EB No.02	394	95	-
321657	Harindanga (CT)	WARD No.-0001	EB No.-000800	307	142	-
321657	Harindanga (CT)	WARD No.-0001	EB No.-0009 SUB-EB No.01	387	136	4
321657	Harindanga (CT)	WARD No.-0001	EB No.-0009 SUB-EB No.02	455	261	-
321657	Harindanga (CT)	WARD No.-0001	EB No.-001000	386	145	3
321679	Bamanpukur (CT)	WARD No.-0001	EB No.-000100	721	6	-
321679	Bamanpukur (CT)	WARD No.-0001	EB No.-000200	560	-	-
321679	Bamanpukur (CT)	WARD No.-0001	EB No.-000300	361	78	-
321679	Bamanpukur (CT)	WARD No.-0001	EB No.-000400	611	-	-
321679	Bamanpukur (CT)	WARD No.-0001	EB No.-000500	487	4	-
321679	Bamanpukur (CT)	WARD No.-0001	EB No.-000600	421	36	-
321679	Bamanpukur (CT)	WARD No.-0001	EB No.-0007 SUB-EB No.01	489	135	-
321679	Bamanpukur (CT)	WARD No.-0001	EB No.-0007 SUB-EB No.02	471	152	31
321679	Bamanpukur (CT)	WARD No.-0001	EB No.-000800	484	-	-
321679	Bamanpukur (CT)	WARD No.-0001	EB No.-000900	343	4	-
321679	Bamanpukur (CT)	WARD No.-0001	EB No.-001000	496	-	-
321679	Bamanpukur (CT)	WARD No.-0001	EB No.-001100	772	-	-
321679	Bamanpukur (CT)	WARD No.-0001	EB No.-0012 SUB-EB No.01	383	-	-
321679	Bamanpukur (CT)	WARD No.-0001	EB No.-0012 SUB-EB No.02	422	-	-
321679	Bamanpukur (CT)	WARD No.-0001	EB No.-0013 SUB-EB No.01	459	-	-
321679	Bamanpukur (CT)	WARD No.-0001	EB No.-0013 SUB-EB No.02	517	-	-

APPENDIX TO DISTRICT PRIMARY CENSUS ABSTRACT
TOTAL, SCHEDULED CASTES AND SCHEDULED TRIBES POPULATION - URBAN BLOCK WISE

Location Code	Name of Town	Name of Ward	Boundaries of Urban Block / EB Number	Total Population	Scheduled Castes Population	Scheduled Tribes Population
1	2	3	4	5	6	7
321679	Bamanpukur (CT)	WARD No.-0001	EB No.-001400	447	95	1
321679	Bamanpukur (CT)	WARD No.-0001	EB No.-001500	693	92	-
321680	Tiorkhali (CT)	WARD No.-0001	EB No.-000100	759	352	-
321680	Tiorkhali (CT)	WARD No.-0001	EB No.-000200	480	226	-
321680	Tiorkhali (CT)	WARD No.-0001	EB No.-000300	533	341	5
321680	Tiorkhali (CT)	WARD No.-0001	EB No.-000400	588	137	2
321680	Tiorkhali (CT)	WARD No.-0001	EB No.-000500	686	269	-
321680	Tiorkhali (CT)	WARD No.-0001	EB No.-000600	484	-	-
321680	Tiorkhali (CT)	WARD No.-0001	EB No.-000700	649	-	-
321680	Tiorkhali (CT)	WARD No.-0001	EB No.-000800	649	-	-
321680	Tiorkhali (CT)	WARD No.-0001	EB No.-000900	541	-	-
321680	Tiorkhali (CT)	WARD No.-0001	EB No.-0010 SUB-EB No.01	215	-	-
321680	Tiorkhali (CT)	WARD No.-0001	EB No.-0010 SUB-EB No.02	630	-	-
321680	Tiorkhali (CT)	WARD No.-0001	EB No.-001100	723	6	-
321680	Tiorkhali (CT)	WARD No.-0001	EB No.-001200	799	-	-
321680	Tiorkhali (CT)	WARD No.-0001	EB No.-0013 SUB-EB No.01	420	-	-
321680	Tiorkhali (CT)	WARD No.-0001	EB No.-0013 SUB-EB No.02	493	-	-
321680	Tiorkhali (CT)	WARD No.-0001	EB No.-001400	698	6	-
321680	Tiorkhali (CT)	WARD No.-0001	EB No.-001500	504	-	-
321680	Tiorkhali (CT)	WARD No.-0001	EB No.-001600	621	90	-
321680	Tiorkhali (CT)	WARD No.-0001	EB No.-001700	294	29	-
321680	Tiorkhali (CT)	WARD No.-0001	EB No.-001800	382	184	4
321681	Bablari Dewanganj (CT)	WARD No.-0001	EB No.-0001 SUB-EB No.01	421	44	-
321681	Bablari Dewanganj (CT)	WARD No.-0001	EB No.-0001 SUB-EB No.02	407	40	-
321681	Bablari Dewanganj (CT)	WARD No.-0001	EB No.-000200	712	209	1
321681	Bablari Dewanganj (CT)	WARD No.-0001	EB No.-000300	728	24	-
321681	Bablari Dewanganj (CT)	WARD No.-0001	EB No.-000400	736	7	122
321681	Bablari Dewanganj (CT)	WARD No.-0001	EB No.-000500	501	-	-
321681	Bablari Dewanganj (CT)	WARD No.-0001	EB No.-000600	194	-	-
321681	Bablari Dewanganj (CT)	WARD No.-0001	EB No.-000700	168	-	-
321681	Bablari Dewanganj (CT)	WARD No.-0001	EB No.-0008 SUB-EB No.01	376	-	-
321681	Bablari Dewanganj (CT)	WARD No.-0001	EB No.-0008 SUB-EB No.02	447	1	-
321681	Bablari Dewanganj (CT)	WARD No.-0001	EB No.-0009 SUB-EB No.01	491	11	-
321681	Bablari Dewanganj (CT)	WARD No.-0001	EB No.-0009 SUB-EB No.02	306	-	-
321681	Bablari Dewanganj (CT)	WARD No.-0001	EB No.-001000	389	-	-
321681	Bablari Dewanganj (CT)	WARD No.-0001	EB No.-0011 SUB-EB No.01	436	241	7
321681	Bablari Dewanganj (CT)	WARD No.-0001	EB No.-0011 SUB-EB No.02	494	107	-
321682	Gadigachha (CT)	WARD No.-0001	EB No.-000100	437	-	-
321682	Gadigachha (CT)	WARD No.-0001	EB No.-000200	725	-	-
321682	Gadigachha (CT)	WARD No.-0001	EB No.-000300	300	3	-
321682	Gadigachha (CT)	WARD No.-0001	EB No.-000400	576	-	-
321682	Gadigachha (CT)	WARD No.-0001	EB No.-0005 SUB-EB No.01	438	105	-
321682	Gadigachha (CT)	WARD No.-0001	EB No.-0005 SUB-EB No.02	583	-	-
321682	Gadigachha (CT)	WARD No.-0001	EB No.-000600	464	91	-

APPENDIX TO DISTRICT PRIMARY CENSUS ABSTRACT
TOTAL, SCHEDULED CASTES AND SCHEDULED TRIBES POPULATION - URBAN BLOCK WISE

Location Code	Name of Town	Name of Ward	Boundaries of Urban Block / EB Number	Total Population	Scheduled Castes Population	Scheduled Tribes Population
1	2	3	4	5	6	7
321682	Gadigachha (CT)	WARD No.-0001	EB No.-000700	204	-	-
321682	Gadigachha (CT)	WARD No.-0001	EB No.-000800	602	27	1
321682	Gadigachha (CT)	WARD No.-0001	EB No.-000900	645	-	-
321682	Gadigachha (CT)	WARD No.-0001	EB No.-001000	434	121	2
321682	Gadigachha (CT)	WARD No.-0001	EB No.-0011 SUB-EB No.01	551	-	-
321682	Gadigachha (CT)	WARD No.-0001	EB No.-0011 SUB-EB No.02	294	-	-
321682	Gadigachha (CT)	WARD No.-0001	EB No.-001200	539	166	-
321682	Gadigachha (CT)	WARD No.-0001	EB No.-001300	462	12	1
321682	Gadigachha (CT)	WARD No.-0001	EB No.-001400	681	94	-
321682	Gadigachha (CT)	WARD No.-0001	EB No.-001500	489	21	-
321682	Gadigachha (CT)	WARD No.-0001	EB No.-001600	668	10	-
321682	Gadigachha (CT)	WARD No.-0001	EB No.-001700	701	127	-
321682	Gadigachha (CT)	WARD No.-0001	EB No.-001800	560	176	-
321682	Gadigachha (CT)	WARD No.-0001	EB No.-001900	487	146	-
321682	Gadigachha (CT)	WARD No.-0001	EB No.-002000	773	304	-
321682	Gadigachha (CT)	WARD No.-0001	EB No.-002100	686	203	-
321682	Gadigachha (CT)	WARD No.-0001	EB No.-002200	737	406	-
321682	Gadigachha (CT)	WARD No.-0001	EB No.-002300	334	59	-
321682	Gadigachha (CT)	WARD No.-0001	EB No.-002400	239	45	4
321682	Gadigachha (CT)	WARD No.-0001	EB No.-002500	476	46	-
321683	Majdia (CT)	WARD No.-0001	EB No.-000100	457	85	-
321683	Majdia (CT)	WARD No.-0001	EB No.-0002 SUB-EB No.01	540	89	1
321683	Majdia (CT)	WARD No.-0001	EB No.-0002 SUB-EB No.02	423	93	-
321683	Majdia (CT)	WARD No.-0001	EB No.-000300	470	79	-
321683	Majdia (CT)	WARD No.-0001	EB No.-000400	567	213	-
321683	Majdia (CT)	WARD No.-0001	EB No.-000500	434	-	-
321683	Majdia (CT)	WARD No.-0001	EB No.-000600	543	90	-
321683	Majdia (CT)	WARD No.-0001	EB No.-000700	597	110	-
321683	Majdia (CT)	WARD No.-0001	EB No.-000800	362	19	-
321683	Majdia (CT)	WARD No.-0001	EB No.-000900	798	322	-
321683	Majdia (CT)	WARD No.-0001	EB No.-001000	661	80	-
321683	Majdia (CT)	WARD No.-0001	EB No.-001100	443	370	-
321683	Majdia (CT)	WARD No.-0001	EB No.-001200	409	132	-
321683	Majdia (CT)	WARD No.-0001	EB No.-001300	407	8	-
321683	Majdia (CT)	WARD No.-0001	EB No.-001400	720	326	-
321684	Char Maijdia (CT)	WARD No.-0001	EB No.-000100	593	315	-
321684	Char Maijdia (CT)	WARD No.-0001	EB No.-000200	202	49	-
321684	Char Maijdia (CT)	WARD No.-0001	EB No.-000300	545	134	-
321684	Char Maijdia (CT)	WARD No.-0001	EB No.-000400	278	157	-
321684	Char Maijdia (CT)	WARD No.-0001	EB No.-000500	446	30	-
321684	Char Maijdia (CT)	WARD No.-0001	EB No.-000600	572	87	-
321684	Char Maijdia (CT)	WARD No.-0001	EB No.-0007 SUB-EB No.01	530	73	-
321684	Char Maijdia (CT)	WARD No.-0001	EB No.-0007 SUB-EB No.02	482	99	2
321684	Char Maijdia (CT)	WARD No.-0001	EB No.-0008 SUB-EB No.01	465	3	4

APPENDIX TO DISTRICT PRIMARY CENSUS ABSTRACT
TOTAL, SCHEDULED CASTES AND SCHEDULED TRIBES POPULATION - URBAN BLOCK WISE

Location Code	Name of Town	Name of Ward	Boundaries of Urban Block / EB Number	Total Population	Scheduled Castes Population	Scheduled Tribes Population
1	2	3	4	5	6	7
321684	Char Maijdia (CT)	WARD No.-0001	EB No.-0008 SUB-EB No.02	472	78	-
321684	Char Maijdia (CT)	WARD No.-0001	EB No.-000900	428	45	-
321685	Char Brahmanagar (CT)	WARD No.-0001	EB No.-000100	536	35	-
321685	Char Brahmanagar (CT)	WARD No.-0001	EB No.-000200	248	7	-
321685	Char Brahmanagar (CT)	WARD No.-0001	EB No.-000300	374	85	-
321685	Char Brahmanagar (CT)	WARD No.-0001	EB No.-000400	423	12	-
321685	Char Brahmanagar (CT)	WARD No.-0001	EB No.-000500	263	-	-
321685	Char Brahmanagar (CT)	WARD No.-0001	EB No.-000600	300	145	-
321685	Char Brahmanagar (CT)	WARD No.-0001	EB No.-000700	208	150	-
321685	Char Brahmanagar (CT)	WARD No.-0001	EB No.-000800	552	181	2
321685	Char Brahmanagar (CT)	WARD No.-0001	EB No.-0009 SUB-EB No.01	597	2	-
321685	Char Brahmanagar (CT)	WARD No.-0001	EB No.-0009 SUB-EB No.02	568	14	-
321685	Char Brahmanagar (CT)	WARD No.-0001	EB No.-001000	255	25	-
321685	Char Brahmanagar (CT)	WARD No.-0001	EB No.-001100	729	233	-
321776	Sonda (P) (CT)	WARD No.-0001	EB No.-000100	576	139	2
321776	Sonda (P) (CT)	WARD No.-0001	EB No.-0002 SUB-EB No.01	486	240	-
321776	Sonda (P) (CT)	WARD No.-0001	EB No.-0002 SUB-EB No.02	438	179	-
321776	Sonda (P) (CT)	WARD No.-0001	EB No.-000300	802	60	-
321776	Sonda (P) (CT)	WARD No.-0001	EB No.-000400	597	329	-
321776	Sonda (P) (CT)	WARD No.-0001	EB No.-000500	426	-	-
321776	Sonda (P) (CT)	WARD No.-0001	EB No.-000600	642	367	6
321776	Sonda (P) (CT)	WARD No.-0001	EB No.-000700	544	61	4
321777	Baruihuda (CT)	WARD No.-0001	EB No.-000100	418	327	12
321777	Baruihuda (CT)	WARD No.-0001	EB No.-000200	776	473	10
321777	Baruihuda (CT)	WARD No.-0001	EB No.-000300	702	671	8
321777	Baruihuda (CT)	WARD No.-0001	EB No.-000400	767	484	5
321777	Baruihuda (CT)	WARD No.-0001	EB No.-000500	469	363	1
321777	Baruihuda (CT)	WARD No.-0001	EB No.-000600	719	399	3
321777	Baruihuda (CT)	WARD No.-0001	EB No.-000700	699	524	5
321777	Baruihuda (CT)	WARD No.-0001	EB No.-000800	641	74	-
321777	Baruihuda (CT)	WARD No.-0001	EB No.-0009 SUB-EB No.01	474	228	6
321777	Baruihuda (CT)	WARD No.-0001	EB No.-0009 SUB-EB No.02	566	282	1
321777	Baruihuda (CT)	WARD No.-0001	EB No.-0010 SUB-EB No.01	471	294	1
321777	Baruihuda (CT)	WARD No.-0001	EB No.-0010 SUB-EB No.02	509	315	31
321777	Baruihuda (CT)	WARD No.-0001	EB No.-0011 SUB-EB No.01	785	301	11
321777	Baruihuda (CT)	WARD No.-0001	EB No.-0011 SUB-EB No.02	768	319	23
321777	Baruihuda (CT)	WARD No.-0001	EB No.-0012 SUB-EB No.01	716	46	-
321777	Baruihuda (CT)	WARD No.-0001	EB No.-0012 SUB-EB No.02	605	85	-
321777	Baruihuda (CT)	WARD No.-0001	EB No.-0013 SUB-EB No.01	828	697	2
321777	Baruihuda (CT)	WARD No.-0001	EB No.-0013 SUB-EB No.02	561	486	3
321778	Paschimbhatjangla (CT)	WARD No.-0001	EB No.-0001 SUB-EB No.01	489	218	8
321778	Paschimbhatjangla (CT)	WARD No.-0001	EB No.-0001 SUB-EB No.02	458	174	8
321778	Paschimbhatjangla (CT)	WARD No.-0001	EB No.-0002 SUB-EB No.01	454	183	4
321778	Paschimbhatjangla (CT)	WARD No.-0001	EB No.-0002 SUB-EB No.02	423	61	-

APPENDIX TO DISTRICT PRIMARY CENSUS ABSTRACT
TOTAL, SCHEDULED CASTES AND SCHEDULED TRIBES POPULATION - URBAN BLOCK WISE

Location Code	Name of Town	Name of Ward	Boundaries of Urban Block / EB Number	Total Population	Scheduled Castes Population	Scheduled Tribes Population
1	2	3	4	5	6	7
321778	Paschimbhatjangla (CT)	WARD No.-0001	EB No.-000300	722	316	-
321778	Paschimbhatjangla (CT)	WARD No.-0001	EB No.-0004 SUB-EB No.01	441	302	3
321778	Paschimbhatjangla (CT)	WARD No.-0001	EB No.-0004 SUB-EB No.02	439	271	-
321778	Paschimbhatjangla (CT)	WARD No.-0001	EB No.-0005 SUB-EB No.01	473	74	-
321778	Paschimbhatjangla (CT)	WARD No.-0001	EB No.-0005 SUB-EB No.02	475	173	-
321778	Paschimbhatjangla (CT)	WARD No.-0001	EB No.-000600	469	76	1
321778	Paschimbhatjangla (CT)	WARD No.-0001	EB No.-0007 SUB-EB No.01	472	13	-
321778	Paschimbhatjangla (CT)	WARD No.-0001	EB No.-0007 SUB-EB No.02	477	-	-
321778	Paschimbhatjangla (CT)	WARD No.-0001	EB No.-0008 SUB-EB No.01	554	-	-
321778	Paschimbhatjangla (CT)	WARD No.-0001	EB No.-0008 SUB-EB No.02	420	109	-
321778	Paschimbhatjangla (CT)	WARD No.-0001	EB No.-0009 SUB-EB No.01	451	447	-
321778	Paschimbhatjangla (CT)	WARD No.-0001	EB No.-0009 SUB-EB No.02	411	358	-
321778	Paschimbhatjangla (CT)	WARD No.-0001	EB No.-001000	719	358	1
321778	Paschimbhatjangla (CT)	WARD No.-0001	EB No.-001100	608	211	1
321778	Paschimbhatjangla (CT)	WARD No.-0001	EB No.-0012 SUB-EB No.01	468	167	1
321778	Paschimbhatjangla (CT)	WARD No.-0001	EB No.-0012 SUB-EB No.02	543	252	4
321778	Paschimbhatjangla (CT)	WARD No.-0001	EB No.-0013 SUB-EB No.01	578	6	188
321778	Paschimbhatjangla (CT)	WARD No.-0001	EB No.-0013 SUB-EB No.02	806	60	6
321778	Paschimbhatjangla (CT)	WARD No.-0001	EB No.-0013 SUB-EB No.03	558	264	4
321778	Paschimbhatjangla (CT)	WARD No.-0001	EB No.-0014 SUB-EB No.01	523	22	-
321778	Paschimbhatjangla (CT)	WARD No.-0001	EB No.-0014 SUB-EB No.02	532	8	-
321911	Bagula (CT)	WARD No.-0001	EB No.-040400	666	591	3
321911	Bagula (CT)	WARD No.-0001	EB No.-040500	278	273	1
321911	Bagula (CT)	WARD No.-0001	EB No.-0406 SUB-EB No.01	415	377	1
321911	Bagula (CT)	WARD No.-0001	EB No.-0406 SUB-EB No.02	416	395	8
321911	Bagula (CT)	WARD No.-0001	EB No.-040700	559	547	2
321911	Bagula (CT)	WARD No.-0001	EB No.-0408 SUB-EB No.01	353	331	8
321911	Bagula (CT)	WARD No.-0001	EB No.-0408 SUB-EB No.02	493	336	-
321911	Bagula (CT)	WARD No.-0001	EB No.-040900	738	701	3
321911	Bagula (CT)	WARD No.-0001	EB No.-0410 SUB-EB No.01	620	599	-
321911	Bagula (CT)	WARD No.-0001	EB No.-0410 SUB-EB No.02	199	184	1
321911	Bagula (CT)	WARD No.-0001	EB No.-041100	238	231	-
321911	Bagula (CT)	WARD No.-0001	EB No.-041200	423	415	5
321911	Bagula (CT)	WARD No.-0001	EB No.-041300	490	425	2
321911	Bagula (CT)	WARD No.-0001	EB No.-041400	672	598	3
321911	Bagula (CT)	WARD No.-0001	EB No.-041500	701	677	15
321911	Bagula (CT)	WARD No.-0001	EB No.-041600	575	508	9
321911	Bagula (CT)	WARD No.-0001	EB No.-041700	533	495	13
321911	Bagula (CT)	WARD No.-0001	EB No.-041800	678	634	6
321911	Bagula (CT)	WARD No.-0001	EB No.-041900	504	220	3
321911	Bagula (CT)	WARD No.-0001	EB No.-042000	556	164	1
321911	Bagula (CT)	WARD No.-0001	EB No.-042100	558	110	18
321911	Bagula (CT)	WARD No.-0001	EB No.-042200	405	289	2
321911	Bagula (CT)	WARD No.-0001	EB No.-042300	620	523	11

APPENDIX TO DISTRICT PRIMARY CENSUS ABSTRACT
TOTAL, SCHEDULED CASTES AND SCHEDULED TRIBES POPULATION - URBAN BLOCK WISE

Location Code	Name of Town	Name of Ward	Boundaries of Urban Block / EB Number	Total Population	Scheduled Castes Population	Scheduled Tribes Population
1	2	3	4	5	6	7
321911	Bagula (CT)	WARD No.-0001	EB No.-042400	381	261	5
321911	Bagula (CT)	WARD No.-0001	EB No.-0425 SUB-EB No.01	479	224	4
321911	Bagula (CT)	WARD No.-0001	EB No.-0425 SUB-EB No.02	364	173	7
321911	Bagula (CT)	WARD No.-0001	EB No.-042600	708	339	11
321911	Bagula (CT)	WARD No.-0001	EB No.-042700	210	102	1
321911	Bagula (CT)	WARD No.-0001	EB No.-042800	273	45	-
321911	Bagula (CT)	WARD No.-0001	EB No.-042900	529	3	2
321911	Bagula (CT)	WARD No.-0001	EB No.-043000	492	243	5
321911	Bagula (CT)	WARD No.-0001	EB No.-043100	602	251	5
321911	Bagula (CT)	WARD No.-0001	EB No.-043200	521	308	1
321911	Bagula (CT)	WARD No.-0001	EB No.-043300	757	615	11
321911	Bagula (CT)	WARD No.-0001	EB No.-043400	458	438	-
321911	Bagula (CT)	WARD No.-0001	EB No.-043500	400	377	7
321911	Bagula (CT)	WARD No.-0001	EB No.-0436 SUB-EB No.01	568	462	-
321911	Bagula (CT)	WARD No.-0001	EB No.-0436 SUB-EB No.02	263	254	2
321911	Bagula (CT)	WARD No.-0001	EB No.-043700	337	314	4
321911	Bagula (CT)	WARD No.-0001	EB No.-043800	706	426	4
321911	Bagula (CT)	WARD No.-0001	EB No.-043900	603	333	9
321911	Bagula (CT)	WARD No.-0001	EB No.-044000	624	428	6
321911	Bagula (CT)	WARD No.-0001	EB No.-044100	436	406	8
321911	Bagula (CT)	WARD No.-0001	EB No.-044200	443	424	2
321911	Bagula (CT)	WARD No.-0001	EB No.-0443 SUB-EB No.01	377	352	2
321911	Bagula (CT)	WARD No.-0001	EB No.-0443 SUB-EB No.02	428	403	-
321912	Badkulla (CT)	WARD No.-0001	EB No.-044400	728	26	6
321912	Badkulla (CT)	WARD No.-0001	EB No.-044500	538	60	-
321912	Badkulla (CT)	WARD No.-0001	EB No.-044600	558	14	-
321912	Badkulla (CT)	WARD No.-0001	EB No.-044700	518	-	-
321912	Badkulla (CT)	WARD No.-0001	EB No.-0448 SUB-EB No.01	356	19	-
321912	Badkulla (CT)	WARD No.-0001	EB No.-0448 SUB-EB No.02	512	5	-
321912	Badkulla (CT)	WARD No.-0001	EB No.-044900	411	63	4
321912	Badkulla (CT)	WARD No.-0001	EB No.-045000	429	26	-
321912	Badkulla (CT)	WARD No.-0001	EB No.-045100	93	14	3
321912	Badkulla (CT)	WARD No.-0001	EB No.-045200	73	5	-
321912	Badkulla (CT)	WARD No.-0001	EB No.-045300	55	-	-
321912	Badkulla (CT)	WARD No.-0001	EB No.-045400	133	3	-
321912	Badkulla (CT)	WARD No.-0001	EB No.-045500	109	18	-
321912	Badkulla (CT)	WARD No.-0001	EB No.-045600	196	-	-
321912	Badkulla (CT)	WARD No.-0001	EB No.-0457 SUB-EB No.01	636	197	7
321912	Badkulla (CT)	WARD No.-0001	EB No.-0457 SUB-EB No.02	400	68	2
321912	Badkulla (CT)	WARD No.-0001	EB No.-0458 SUB-EB No.01	198	118	-
321912	Badkulla (CT)	WARD No.-0001	EB No.-0458 SUB-EB No.02	609	403	-
321912	Badkulla (CT)	WARD No.-0001	EB No.-045900	325	46	1
321912	Badkulla (CT)	WARD No.-0001	EB No.-046000	664	305	-
321912	Badkulla (CT)	WARD No.-0001	EB No.-0461 SUB-EB No.01	358	55	1

APPENDIX TO DISTRICT PRIMARY CENSUS ABSTRACT
TOTAL, SCHEDULED CASTES AND SCHEDULED TRIBES POPULATION - URBAN BLOCK WISE

Location Code	Name of Town	Name of Ward	Boundaries of Urban Block / EB Number	Total Population	Scheduled Castes Population	Scheduled Tribes Population
1	2	3	4	5	6	7
321912	Badkulla (CT)	WARD No.-0001	EB No.-0461 SUB-EB No.02	508	36	-
321912	Badkulla (CT)	WARD No.-0001	EB No.-046200	556	171	3
321912	Badkulla (CT)	WARD No.-0001	EB No.-0463 SUB-EB No.01	528	179	7
321912	Badkulla (CT)	WARD No.-0001	EB No.-0463 SUB-EB No.02	319	120	1
321912	Badkulla (CT)	WARD No.-0001	EB No.-046400	528	77	-
321912	Badkulla (CT)	WARD No.-0001	EB No.-046500	738	265	-
321912	Badkulla (CT)	WARD No.-0001	EB No.-046600	418	112	-
321912	Badkulla (CT)	WARD No.-0001	EB No.-046700	734	387	2
321912	Badkulla (CT)	WARD No.-0001	EB No.-046800	562	247	15
321912	Badkulla (CT)	WARD No.-0001	EB No.-046900	357	31	7
321912	Badkulla (CT)	WARD No.-0001	EB No.-047000	270	27	-
321912	Badkulla (CT)	WARD No.-0001	EB No.-047100	454	12	-
321912	Badkulla (CT)	WARD No.-0001	EB No.-0472 SUB-EB No.01	422	-	-
321912	Badkulla (CT)	WARD No.-0001	EB No.-0472 SUB-EB No.02	544	15	-
321912	Badkulla (CT)	WARD No.-0001	EB No.-047300	451	17	-
321912	Badkulla (CT)	WARD No.-0001	EB No.-0474 SUB-EB No.01	434	-	-
321912	Badkulla (CT)	WARD No.-0001	EB No.-0474 SUB-EB No.02	429	4	-
321912	Badkulla (CT)	WARD No.-0001	EB No.-047500	757	112	-
321912	Badkulla (CT)	WARD No.-0001	EB No.-047600	389	15	-
321912	Badkulla (CT)	WARD No.-0001	EB No.-047700	754	77	-
321913	Patuli (CT)	WARD No.-0001	EB No.-047800	535	19	2
321913	Patuli (CT)	WARD No.-0001	EB No.-047900	345	9	4
321913	Patuli (CT)	WARD No.-0001	EB No.-048000	537	16	9
321913	Patuli (CT)	WARD No.-0001	EB No.-048100	660	26	-
321913	Patuli (CT)	WARD No.-0001	EB No.-048200	574	103	1
321913	Patuli (CT)	WARD No.-0001	EB No.-048300	661	104	1
321913	Patuli (CT)	WARD No.-0001	EB No.-048400	407	35	-
321913	Patuli (CT)	WARD No.-0001	EB No.-048500	413	-	6
321913	Patuli (CT)	WARD No.-0001	EB No.-048600	475	-	-
321913	Patuli (CT)	WARD No.-0001	EB No.-048700	231	155	1
321913	Patuli (CT)	WARD No.-0001	EB No.-048800	171	60	-
321913	Patuli (CT)	WARD No.-0001	EB No.-048900	339	182	-
321913	Patuli (CT)	WARD No.-0001	EB No.-049000	367	-	-
321913	Patuli (CT)	WARD No.-0001	EB No.-049100	726	38	1
321979	Nrisinghapur (CT)	WARD No.-0001	EB No.-000100	665	591	-
321979	Nrisinghapur (CT)	WARD No.-0001	EB No.-000200	413	337	-
321979	Nrisinghapur (CT)	WARD No.-0001	EB No.-000300	287	241	1
321979	Nrisinghapur (CT)	WARD No.-0001	EB No.-0004 SUB-EB No.01	403	401	-
321979	Nrisinghapur (CT)	WARD No.-0001	EB No.-0004 SUB-EB No.02	462	439	23
321979	Nrisinghapur (CT)	WARD No.-0001	EB No.-000500	449	449	-
321979	Nrisinghapur (CT)	WARD No.-0001	EB No.-000600	296	270	-
321979	Nrisinghapur (CT)	WARD No.-0001	EB No.-000700	379	273	-
321979	Nrisinghapur (CT)	WARD No.-0001	EB No.-000800	478	389	2
321979	Nrisinghapur (CT)	WARD No.-0001	EB No.-000900	397	352	4

APPENDIX TO DISTRICT PRIMARY CENSUS ABSTRACT
TOTAL, SCHEDULED CASTES AND SCHEDULED TRIBES POPULATION - URBAN BLOCK WISE

Location Code	Name of Town	Name of Ward	Boundaries of Urban Block / EB Number	Total Population	Scheduled Castes Population	Scheduled Tribes Population
1	2	3	4	5	6	7
321979	Nrisinghapur (CT)	WARD No.-0001	EB No.-001000	447	325	-
321979	Nrisinghapur (CT)	WARD No.-0001	EB No.-001100	480	461	1
321979	Nrisinghapur (CT)	WARD No.-0001	EB No.-001200	657	307	1
321979	Nrisinghapur (CT)	WARD No.-0001	EB No.-001300	733	699	1
321979	Nrisinghapur (CT)	WARD No.-0001	EB No.-001400	687	685	-
321979	Nrisinghapur (CT)	WARD No.-0001	EB No.-001500	493	473	-
321979	Nrisinghapur (CT)	WARD No.-0001	EB No.-001600	549	216	-
321979	Nrisinghapur (CT)	WARD No.-0001	EB No.-001700	319	270	4
321979	Nrisinghapur (CT)	WARD No.-0001	EB No.-001800	513	493	6
321979	Nrisinghapur (CT)	WARD No.-0001	EB No.-0019 SUB-EB No.01	450	449	-
321979	Nrisinghapur (CT)	WARD No.-0001	EB No.-0019 SUB-EB No.02	314	311	3
321979	Nrisinghapur (CT)	WARD No.-0001	EB No.-002000	501	494	-
321979	Nrisinghapur (CT)	WARD No.-0001	EB No.-0021 SUB-EB No.01	548	519	20
321979	Nrisinghapur (CT)	WARD No.-0001	EB No.-0021 SUB-EB No.02	416	416	-
321980	Harinadibhastsala (CT)	WARD No.-0001	EB No.-000100	551	408	-
321980	Harinadibhastsala (CT)	WARD No.-0001	EB No.-000200	615	461	-
321980	Harinadibhastsala (CT)	WARD No.-0001	EB No.-000300	465	274	-
321980	Harinadibhastsala (CT)	WARD No.-0001	EB No.-0004 SUB-EB No.01	578	489	2
321980	Harinadibhastsala (CT)	WARD No.-0001	EB No.-0004 SUB-EB No.02	503	503	-
321980	Harinadibhastsala (CT)	WARD No.-0001	EB No.-000500	628	-	-
321980	Harinadibhastsala (CT)	WARD No.-0001	EB No.-000600	480	-	-
321980	Harinadibhastsala (CT)	WARD No.-0001	EB No.-000700	381	256	-
321980	Harinadibhastsala (CT)	WARD No.-0001	EB No.-000800	356	35	-
321980	Harinadibhastsala (CT)	WARD No.-0001	EB No.-000900	426	4	-
321981	Ghoralia (CT)	WARD No.-0001	EB No.-000100	660	176	-
321981	Ghoralia (CT)	WARD No.-0001	EB No.-000200	595	74	-
321981	Ghoralia (CT)	WARD No.-0001	EB No.-000300	416	338	-
321981	Ghoralia (CT)	WARD No.-0001	EB No.-000400	293	6	-
321981	Ghoralia (CT)	WARD No.-0001	EB No.-000500	297	26	-
321981	Ghoralia (CT)	WARD No.-0001	EB No.-000600	391	222	-
321981	Ghoralia (CT)	WARD No.-0001	EB No.-000700	695	574	-
321981	Ghoralia (CT)	WARD No.-0001	EB No.-0008 SUB-EB No.01	479	238	48
321981	Ghoralia (CT)	WARD No.-0001	EB No.-0008 SUB-EB No.02	532	330	1
321981	Ghoralia (CT)	WARD No.-0001	EB No.-000900	451	64	-
321981	Ghoralia (CT)	WARD No.-0001	EB No.-001000	459	452	-
321982	Beharia (CT)	WARD No.-0001	EB No.-000100	641	68	-
321982	Beharia (CT)	WARD No.-0001	EB No.-000200	498	-	-
321982	Beharia (CT)	WARD No.-0001	EB No.-000300	574	320	-
321982	Beharia (CT)	WARD No.-0001	EB No.-000400	659	195	1
321982	Beharia (CT)	WARD No.-0001	EB No.-000500	459	269	-
321982	Beharia (CT)	WARD No.-0001	EB No.-000600	533	271	-
321982	Beharia (CT)	WARD No.-0001	EB No.-000700	488	444	1
321982	Beharia (CT)	WARD No.-0001	EB No.-000800	678	521	-
321982	Beharia (CT)	WARD No.-0001	EB No.-000900	458	340	-

APPENDIX TO DISTRICT PRIMARY CENSUS ABSTRACT
TOTAL, SCHEDULED CASTES AND SCHEDULED TRIBES POPULATION - URBAN BLOCK WISE

Location Code	Name of Town	Name of Ward	Boundaries of Urban Block / EB Number	Total Population	Scheduled Castes Population	Scheduled Tribes Population
1	2	3	4	5	6	7
321982	Beharia (CT)	WARD No.-0001	EB No.-001000	547	482	-
321982	Beharia (CT)	WARD No.-0001	EB No.-001100	573	75	103
321982	Beharia (CT)	WARD No.-0001	EB No.-001200	310	190	-
321982	Beharia (CT)	WARD No.-0001	EB No.-001300	454	153	186
321982	Beharia (CT)	WARD No.-0001	EB No.-001400	525	53	94
321982	Beharia (CT)	WARD No.-0001	EB No.-001500	642	42	-
321982	Beharia (CT)	WARD No.-0001	EB No.-001600	301	187	-
321982	Beharia (CT)	WARD No.-0001	EB No.-001700	594	22	-
321982	Beharia (CT)	WARD No.-0001	EB No.-001800	650	23	-
321983	Phulia (CT)	WARD No.-0001	EB No.-000100	565	32	-
321983	Phulia (CT)	WARD No.-0001	EB No.-000200	579	6	-
321983	Phulia (CT)	WARD No.-0001	EB No.-000300	269	92	-
321983	Phulia (CT)	WARD No.-0001	EB No.-000400	790	150	52
321983	Phulia (CT)	WARD No.-0001	EB No.-000500	583	160	83
321983	Phulia (CT)	WARD No.-0001	EB No.-000600	315	26	1
321983	Phulia (CT)	WARD No.-0001	EB No.-000700	657	120	42
321983	Phulia (CT)	WARD No.-0001	EB No.-000800	523	181	13
321983	Phulia (CT)	WARD No.-0001	EB No.-000900	413	98	1
321983	Phulia (CT)	WARD No.-0001	EB No.-001000	777	455	101
321983	Phulia (CT)	WARD No.-0001	EB No.-001100	707	461	8
321983	Phulia (CT)	WARD No.-0001	EB No.-001200	357	346	7
321983	Phulia (CT)	WARD No.-0001	EB No.-001300	567	543	7
321983	Phulia (CT)	WARD No.-0001	EB No.-001400	687	26	-
321983	Phulia (CT)	WARD No.-0001	EB No.-001500	438	12	-
321983	Phulia (CT)	WARD No.-0001	EB No.-001600	378	82	-
321983	Phulia (CT)	WARD No.-0001	EB No.-001700	614	134	-
321983	Phulia (CT)	WARD No.-0001	EB No.-0018 SUB-EB No.01	367	41	4
321983	Phulia (CT)	WARD No.-0001	EB No.-0018 SUB-EB No.02	528	100	-
321983	Phulia (CT)	WARD No.-0001	EB No.-001900	777	-	-
321983	Phulia (CT)	WARD No.-0001	EB No.-002000	658	279	-
321983	Phulia (CT)	WARD No.-0001	EB No.-002100	469	148	-
321983	Phulia (CT)	WARD No.-0001	EB No.-002200	495	127	4
321983	Phulia (CT)	WARD No.-0001	EB No.-002300	425	87	25
321983	Phulia (CT)	WARD No.-0001	EB No.-002400	689	8	13
321983	Phulia (CT)	WARD No.-0001	EB No.-002500	634	25	95
321983	Phulia (CT)	WARD No.-0001	EB No.-002600	746	594	14
321983	Phulia (CT)	WARD No.-0001	EB No.-002700	516	287	48
321983	Phulia (CT)	WARD No.-0001	EB No.-002800	775	185	4
321983	Phulia (CT)	WARD No.-0001	EB No.-002900	580	522	1
321983	Phulia (CT)	WARD No.-0001	EB No.-003000	345	-	-
321983	Phulia (CT)	WARD No.-0001	EB No.-0031 SUB-EB No.01	453	64	-
321983	Phulia (CT)	WARD No.-0001	EB No.-0031 SUB-EB No.02	421	150	-
321983	Phulia (CT)	WARD No.-0001	EB No.-003200	593	253	-
321983	Phulia (CT)	WARD No.-0001	EB No.-0033 SUB-EB No.01	562	64	7

APPENDIX TO DISTRICT PRIMARY CENSUS ABSTRACT
TOTAL, SCHEDULED CASTES AND SCHEDULED TRIBES POPULATION - URBAN BLOCK WISE

Location Code	Name of Town	Name of Ward	Boundaries of Urban Block / EB Number	Total Population	Scheduled Castes Population	Scheduled Tribes Population
1	2	3	4	5	6	7
321983	Phulia (CT)	WARD No.-0001	EB No.-0033 SUB-EB No.02	452	49	-
321983	Phulia (CT)	WARD No.-0001	EB No.-0034 SUB-EB No.01	419	327	-
321983	Phulia (CT)	WARD No.-0001	EB No.-0034 SUB-EB No.02	411	379	3
321983	Phulia (CT)	WARD No.-0001	EB No.-003500	831	294	3
321983	Phulia (CT)	WARD No.-0001	EB No.-003600	236	17	-
321983	Phulia (CT)	WARD No.-0001	EB No.-003700	415	47	179
321983	Phulia (CT)	WARD No.-0001	EB No.-003800	393	49	2
321983	Phulia (CT)	WARD No.-0001	EB No.-003900	553	60	4
321983	Phulia (CT)	WARD No.-0001	EB No.-004000	279	7	-
321983	Phulia (CT)	WARD No.-0001	EB No.-004100	319	3	-
321983	Phulia (CT)	WARD No.-0001	EB No.-004200	425	4	5
321983	Phulia (CT)	WARD No.-0001	EB No.-004300	348	215	-
321983	Phulia (CT)	WARD No.-0001	EB No.-004400	454	354	8
321983	Phulia (CT)	WARD No.-0001	EB No.-004500	735	370	59
321983	Phulia (CT)	WARD No.-0001	EB No.-004600	405	338	2
321983	Phulia (CT)	WARD No.-0001	EB No.-004700	445	61	-
321983	Phulia (CT)	WARD No.-0001	EB No.-004800	495	200	-
321983	Phulia (CT)	WARD No.-0001	EB No.-0049 SUB-EB No.01	404	156	-
321983	Phulia (CT)	WARD No.-0001	EB No.-0049 SUB-EB No.02	484	180	1
321983	Phulia (CT)	WARD No.-0001	EB No.-005000	704	203	1
321983	Phulia (CT)	WARD No.-0001	EB No.-005100	627	178	-
321983	Phulia (CT)	WARD No.-0001	EB No.-005200	781	119	-
321983	Phulia (CT)	WARD No.-0001	EB No.-005300	385	7	-
321983	Phulia (CT)	WARD No.-0001	EB No.-0054 SUB-EB No.01	477	225	-
321983	Phulia (CT)	WARD No.-0001	EB No.-0054 SUB-EB No.02	429	200	-
321983	Phulia (CT)	WARD No.-0001	EB No.-005500	508	14	-
321983	Phulia (CT)	WARD No.-0001	EB No.-005600	608	313	-
321983	Phulia (CT)	WARD No.-0001	EB No.-005700	522	28	-
321983	Phulia (CT)	WARD No.-0001	EB No.-005800	362	4	-
321983	Phulia (CT)	WARD No.-0001	EB No.-005900	411	-	-
321983	Phulia (CT)	WARD No.-0001	EB No.-006000	310	26	-
321983	Phulia (CT)	WARD No.-0001	EB No.-006100	465	191	-
321983	Phulia (CT)	WARD No.-0001	EB No.-006200	532	335	-
321983	Phulia (CT)	WARD No.-0001	EB No.-006300	488	20	-
321983	Phulia (CT)	WARD No.-0001	EB No.-006400	538	4	-
321983	Phulia (CT)	WARD No.-0001	EB No.-006500	365	47	-
321983	Phulia (CT)	WARD No.-0001	EB No.-006600	531	-	-
321983	Phulia (CT)	WARD No.-0001	EB No.-006700	265	16	1
321983	Phulia (CT)	WARD No.-0001	EB No.-006800	298	38	1
321983	Phulia (CT)	WARD No.-0001	EB No.-006900	304	34	-
321983	Phulia (CT)	WARD No.-0001	EB No.-0070 SUB-EB No.01	647	86	-
321983	Phulia (CT)	WARD No.-0001	EB No.-0070 SUB-EB No.02	297	113	-
321983	Phulia (CT)	WARD No.-0001	EB No.-007100	742	482	1
321983	Phulia (CT)	WARD No.-0001	EB No.-007200	721	454	45

APPENDIX TO DISTRICT PRIMARY CENSUS ABSTRACT
TOTAL, SCHEDULED CASTES AND SCHEDULED TRIBES POPULATION - URBAN BLOCK WISE

Location Code	Name of Town	Name of Ward	Boundaries of Urban Block / EB Number	Total Population	Scheduled Castes Population	Scheduled Tribes Population
1	2	3	4	5	6	7
321983	Phulia (CT)	WARD No.-0001	EB No.-007300	640	215	-
321983	Phulia (CT)	WARD No.-0001	EB No.-007400	752	61	-
321983	Phulia (CT)	WARD No.-0001	EB No.-007500	350	270	-
321983	Phulia (CT)	WARD No.-0001	EB No.-007600	752	438	237
321983	Phulia (CT)	WARD No.-0001	EB No.-007700	259	86	51
321983	Phulia (CT)	WARD No.-0001	EB No.-007800	741	102	8
321983	Phulia (CT)	WARD No.-0001	EB No.-007900	543	37	-
321983	Phulia (CT)	WARD No.-0001	EB No.-008000	723	135	3
321983	Phulia (CT)	WARD No.-0001	EB No.-008100	407	379	-
321983	Phulia (CT)	WARD No.-0001	EB No.-008200	641	396	-
321983	Phulia (CT)	WARD No.-0001	EB No.-008300	367	363	3
321983	Phulia (CT)	WARD No.-0001	EB No.-008400	791	683	5
321983	Phulia (CT)	WARD No.-0001	EB No.-008500	524	463	2
321983	Phulia (CT)	WARD No.-0001	EB No.-008600	616	119	-
321983	Phulia (CT)	WARD No.-0001	EB No.-008700	644	99	1
321983	Phulia (CT)	WARD No.-0001	EB No.-008800	412	97	-
321983	Phulia (CT)	WARD No.-0001	EB No.-008900	570	68	-
321983	Phulia (CT)	WARD No.-0001	EB No.-009000	618	211	-
321983	Phulia (CT)	WARD No.-0001	EB No.-009100	560	369	1
321983	Phulia (CT)	WARD No.-0001	EB No.-009200	671	229	-
321983	Phulia (CT)	WARD No.-0001	EB No.-009300	580	268	-
321983	Phulia (CT)	WARD No.-0001	EB No.-0094 SUB-EB No.01	425	182	-
321983	Phulia (CT)	WARD No.-0001	EB No.-0094 SUB-EB No.02	404	227	-
321983	Phulia (CT)	WARD No.-0001	EB No.-009500	437	289	1
321983	Phulia (CT)	WARD No.-0001	EB No.-009600	190	92	4
321983	Phulia (CT)	WARD No.-0001	EB No.-009700	403	306	4
321983	Phulia (CT)	WARD No.-0001	EB No.-009800	510	267	69
321983	Phulia (CT)	WARD No.-0001	EB No.-009900	4	-	-
321983	Phulia (CT)	WARD No.-0001	EB No.-010000	31	-	-
321983	Phulia (CT)	WARD No.-0001	EB No.-0101 SUB-EB No.01	522	24	-
321983	Phulia (CT)	WARD No.-0001	EB No.-0101 SUB-EB No.02	494	47	-
322044	Gangni (CT)	WARD No.-0001	EB No.-000100	762	753	3
322044	Gangni (CT)	WARD No.-0001	EB No.-0002 SUB-EB No.01	422	327	2
322044	Gangni (CT)	WARD No.-0001	EB No.-0002 SUB-EB No.02	391	360	1
322044	Gangni (CT)	WARD No.-0001	EB No.-000300	643	165	1
322044	Gangni (CT)	WARD No.-0001	EB No.-000400	799	83	-
322044	Gangni (CT)	WARD No.-0001	EB No.-000500	295	65	-
322044	Gangni (CT)	WARD No.-0001	EB No.-000600	441	217	-
322044	Gangni (CT)	WARD No.-0001	EB No.-000700	587	183	-
322044	Gangni (CT)	WARD No.-0001	EB No.-000800	572	261	-
322044	Gangni (CT)	WARD No.-0001	EB No.-000900	620	108	-
322045	Kamgachhi (CT)	WARD No.-0001	EB No.-0001 SUB-EB No.01	499	208	-
322045	Kamgachhi (CT)	WARD No.-0001	EB No.-0001 SUB-EB No.02	424	145	-
322045	Kamgachhi (CT)	WARD No.-0001	EB No.-0002 SUB-EB No.01	474	26	-

APPENDIX TO DISTRICT PRIMARY CENSUS ABSTRACT
TOTAL, SCHEDULED CASTES AND SCHEDULED TRIBES POPULATION - URBAN BLOCK WISE

Location Code	Name of Town	Name of Ward	Boundaries of Urban Block / EB Number	Total Population	Scheduled Castes Population	Scheduled Tribes Population
1	2	3	4	5	6	7
322045	Kamgachhi (CT)	WARD No.-0001	EB No.-0002 SUB-EB No.02	400	2	-
322045	Kamgachhi (CT)	WARD No.-0001	EB No.-000300	660	438	-
322045	Kamgachhi (CT)	WARD No.-0001	EB No.-000400	697	370	-
322045	Kamgachhi (CT)	WARD No.-0001	EB No.-000500	686	168	-
322045	Kamgachhi (CT)	WARD No.-0001	EB No.-000600	720	555	1
322045	Kamgachhi (CT)	WARD No.-0001	EB No.-000700	724	330	5
322045	Kamgachhi (CT)	WARD No.-0001	EB No.-0008 SUB-EB No.01	420	405	-
322045	Kamgachhi (CT)	WARD No.-0001	EB No.-0008 SUB-EB No.02	406	344	4
322045	Kamgachhi (CT)	WARD No.-0001	EB No.-0009 SUB-EB No.01	386	204	-
322045	Kamgachhi (CT)	WARD No.-0001	EB No.-0009 SUB-EB No.02	459	200	-
322045	Kamgachhi (CT)	WARD No.-0001	EB No.-0010 SUB-EB No.01	411	366	29
322045	Kamgachhi (CT)	WARD No.-0001	EB No.-0010 SUB-EB No.02	602	328	2
322045	Kamgachhi (CT)	WARD No.-0001	EB No.-001100	804	579	-
322045	Kamgachhi (CT)	WARD No.-0001	EB No.-001200	585	136	-
322045	Kamgachhi (CT)	WARD No.-0001	EB No.-001300	424	232	-
322045	Kamgachhi (CT)	WARD No.-0001	EB No.-001400	363	53	-
322045	Kamgachhi (CT)	WARD No.-0001	EB No.-0015 SUB-EB No.01	399	146	-
322045	Kamgachhi (CT)	WARD No.-0001	EB No.-0015 SUB-EB No.02	388	32	-
322045	Kamgachhi (CT)	WARD No.-0001	EB No.-001600	270	48	-
322045	Kamgachhi (CT)	WARD No.-0001	EB No.-0017 SUB-EB No.01	563	361	-
322045	Kamgachhi (CT)	WARD No.-0001	EB No.-0017 SUB-EB No.02	484	375	11
322045	Kamgachhi (CT)	WARD No.-0001	EB No.-001800	708	76	-
322045	Kamgachhi (CT)	WARD No.-0001	EB No.-001900	778	-	-
322045	Kamgachhi (CT)	WARD No.-0001	EB No.-002000	491	6	-
322045	Kamgachhi (CT)	WARD No.-0001	EB No.-002100	510	-	-
322045	Kamgachhi (CT)	WARD No.-0001	EB No.-0022 SUB-EB No.01	488	418	6
322045	Kamgachhi (CT)	WARD No.-0001	EB No.-0022 SUB-EB No.02	423	26	-
322045	Kamgachhi (CT)	WARD No.-0001	EB No.-002300	704	211	5
322045	Kamgachhi (CT)	WARD No.-0001	EB No.-0024 SUB-EB No.01	452	243	-
322045	Kamgachhi (CT)	WARD No.-0001	EB No.-0024 SUB-EB No.02	453	96	-
322045	Kamgachhi (CT)	WARD No.-0001	EB No.-002500	688	238	-
322045	Kamgachhi (CT)	WARD No.-0001	EB No.-002600	699	359	60
322045	Kamgachhi (CT)	WARD No.-0001	EB No.-002700	673	411	21
322045	Kamgachhi (CT)	WARD No.-0001	EB No.-002800	683	478	-
322046	Raghabpur (CT)	WARD No.-0001	EB No.-000100	723	723	-
322046	Raghabpur (CT)	WARD No.-0001	EB No.-0002 SUB-EB No.01	519	472	-
322046	Raghabpur (CT)	WARD No.-0001	EB No.-0002 SUB-EB No.02	301	284	-
322046	Raghabpur (CT)	WARD No.-0001	EB No.-000300	542	518	-
322046	Raghabpur (CT)	WARD No.-0001	EB No.-000400	438	376	-
322046	Raghabpur (CT)	WARD No.-0001	EB No.-000500	194	131	7
322046	Raghabpur (CT)	WARD No.-0001	EB No.-000600	346	346	-
322046	Raghabpur (CT)	WARD No.-0001	EB No.-0006 SUB-EB No.01	473	461	-
322046	Raghabpur (CT)	WARD No.-0001	EB No.-000700	452	444	-
322046	Raghabpur (CT)	WARD No.-0001	EB No.-000800	676	661	-

APPENDIX TO DISTRICT PRIMARY CENSUS ABSTRACT
TOTAL, SCHEDULED CASTES AND SCHEDULED TRIBES POPULATION - URBAN BLOCK WISE

Location Code	Name of Town	Name of Ward	Boundaries of Urban Block / EB Number	Total Population	Scheduled Castes Population	Scheduled Tribes Population
1	2	3	4	5	6	7
322046	Raghabpur (CT)	WARD No.-0001	EB No.-0009 SUB-EB No.01	432	408	2
322046	Raghabpur (CT)	WARD No.-0001	EB No.-0009 SUB-EB No.02	360	287	-
322046	Raghabpur (CT)	WARD No.-0001	EB No.-001000	656	527	2
322046	Raghabpur (CT)	WARD No.-0001	EB No.-0011 SUB-EB No.01	343	174	-
322046	Raghabpur (CT)	WARD No.-0001	EB No.-0011 SUB-EB No.02	388	312	-
322046	Raghabpur (CT)	WARD No.-0001	EB No.-001200	636	452	-
322046	Raghabpur (CT)	WARD No.-0001	EB No.-001300	316	121	-
322046	Raghabpur (CT)	WARD No.-0001	EB No.-001400	433	88	-
322046	Raghabpur (CT)	WARD No.-0001	EB No.-001500	691	353	-
322046	Raghabpur (CT)	WARD No.-0001	EB No.-001600	131	80	-
322046	Raghabpur (CT)	WARD No.-0001	EB No.-001700	304	165	-
322046	Raghabpur (CT)	WARD No.-0001	EB No.-001800	598	174	-
322046	Raghabpur (CT)	WARD No.-0001	EB No.-001900	328	187	-
322047	Panpara (CT)	WARD No.-0001	EB No.-000100	782	453	4
322047	Panpara (CT)	WARD No.-0001	EB No.-000200	585	229	5
322047	Panpara (CT)	WARD No.-0001	EB No.-0003 SUB-EB No.01	415	155	4
322047	Panpara (CT)	WARD No.-0001	EB No.-0003 SUB-EB No.02	437	267	-
322047	Panpara (CT)	WARD No.-0001	EB No.-000400	429	171	3
322047	Panpara (CT)	WARD No.-0001	EB No.-0005 SUB-EB No.01	429	226	1
322047	Panpara (CT)	WARD No.-0001	EB No.-0005 SUB-EB No.02	466	374	20
322047	Panpara (CT)	WARD No.-0001	EB No.-000600	493	153	2
322047	Panpara (CT)	WARD No.-0001	EB No.-000700	668	234	25
322047	Panpara (CT)	WARD No.-0001	EB No.-000800	645	284	1
322048	Aistala (CT)	WARD No.-0001	EB No.-000100	255	25	-
322048	Aistala (CT)	WARD No.-0001	EB No.-0002 SUB-EB No.01	365	118	-
322048	Aistala (CT)	WARD No.-0001	EB No.-0002 SUB-EB No.02	482	187	-
322048	Aistala (CT)	WARD No.-0001	EB No.-000300	423	87	-
322048	Aistala (CT)	WARD No.-0001	EB No.-000400	465	118	-
322048	Aistala (CT)	WARD No.-0001	EB No.-000500	710	71	-
322048	Aistala (CT)	WARD No.-0001	EB No.-000600	590	461	1
322048	Aistala (CT)	WARD No.-0001	EB No.-000700	624	492	2
322048	Aistala (CT)	WARD No.-0001	EB No.-000800	638	502	1
322048	Aistala (CT)	WARD No.-0001	EB No.-000900	736	184	1
322048	Aistala (CT)	WARD No.-0001	EB No.-001000	275	37	-
322048	Aistala (CT)	WARD No.-0001	EB No.-001100	481	3	-
322048	Aistala (CT)	WARD No.-0001	EB No.-001200	466	32	-
322048	Aistala (CT)	WARD No.-0001	EB No.-001300	303	122	-
322048	Aistala (CT)	WARD No.-0001	EB No.-0014 SUB-EB No.01	607	195	-
322048	Aistala (CT)	WARD No.-0001	EB No.-0014 SUB-EB No.02	290	116	-
322048	Aistala (CT)	WARD No.-0001	EB No.-0015 SUB-EB No.01	553	131	11
322048	Aistala (CT)	WARD No.-0001	EB No.-0015 SUB-EB No.02	316	36	-
322048	Aistala (CT)	WARD No.-0001	EB No.-001600	676	19	1
322048	Aistala (CT)	WARD No.-0001	EB No.-001700	612	99	-
322048	Aistala (CT)	WARD No.-0001	EB No.-001800	467	62	-

APPENDIX TO DISTRICT PRIMARY CENSUS ABSTRACT
TOTAL, SCHEDULED CASTES AND SCHEDULED TRIBES POPULATION - URBAN BLOCK WISE

Location Code	Name of Town	Name of Ward	Boundaries of Urban Block / EB Number	Total Population	Scheduled Castes Population	Scheduled Tribes Population
1	2	3	4	5	6	7
322048	Aistala (CT)	WARD No.-0001	EB No.-001900	114	11	-
322048	Aistala (CT)	WARD No.-0001	EB No.-002000	569	119	-
322048	Aistala (CT)	WARD No.-0001	EB No.-002100	618	97	-
322048	Aistala (CT)	WARD No.-0001	EB No.-002200	536	15	-
322048	Aistala (CT)	WARD No.-0001	EB No.-0023 SUB-EB No.01	526	34	-
322048	Aistala (CT)	WARD No.-0001	EB No.-0023 SUB-EB No.02	284	57	-
322048	Aistala (CT)	WARD No.-0001	EB No.-002400	613	4	-
322048	Aistala (CT)	WARD No.-0001	EB No.-002500	547	89	6
322048	Aistala (CT)	WARD No.-0001	EB No.-002600	544	31	1
322048	Aistala (CT)	WARD No.-0001	EB No.-002700	394	60	3
322048	Aistala (CT)	WARD No.-0001	EB No.-002800	592	50	-
322048	Aistala (CT)	WARD No.-0001	EB No.-002900	384	64	-
322048	Aistala (CT)	WARD No.-0001	EB No.-003000	617	29	-
322048	Aistala (CT)	WARD No.-0001	EB No.-003100	471	53	-
322048	Aistala (CT)	WARD No.-0001	EB No.-003200	513	19	1
322048	Aistala (CT)	WARD No.-0001	EB No.-003300	777	33	-
322048	Aistala (CT)	WARD No.-0001	EB No.-003400	704	70	43
322048	Aistala (CT)	WARD No.-0001	EB No.-0035 SUB-EB No.01	643	27	-
322048	Aistala (CT)	WARD No.-0001	EB No.-0035 SUB-EB No.02	482	99	34
322048	Aistala (CT)	WARD No.-0001	EB No.-003600	400	218	4
322049	Satigachha (CT)	WARD No.-0001	EB No.-000100	593	576	14
322049	Satigachha (CT)	WARD No.-0001	EB No.-000200	681	648	-
322049	Satigachha (CT)	WARD No.-0001	EB No.-000300	584	139	-
322049	Satigachha (CT)	WARD No.-0001	EB No.-000400	692	141	21
322049	Satigachha (CT)	WARD No.-0001	EB No.-000500	530	117	-
322049	Satigachha (CT)	WARD No.-0001	EB No.-0006 SUB-EB No.01	464	190	-
322049	Satigachha (CT)	WARD No.-0001	EB No.-0006 SUB-EB No.02	381	51	-
322049	Satigachha (CT)	WARD No.-0001	EB No.-000700	435	17	-
322049	Satigachha (CT)	WARD No.-0001	EB No.-000800	358	6	-
322049	Satigachha (CT)	WARD No.-0001	EB No.-000900	723	61	1
322049	Satigachha (CT)	WARD No.-0001	EB No.-001000	215	-	-
322049	Satigachha (CT)	WARD No.-0001	EB No.-001100	680	233	-
322049	Satigachha (CT)	WARD No.-0001	EB No.-001200	446	44	-
322049	Satigachha (CT)	WARD No.-0001	EB No.-001300	500	71	2
322049	Satigachha (CT)	WARD No.-0001	EB No.-001400	461	93	-
322049	Satigachha (CT)	WARD No.-0001	EB No.-001500	725	70	5
322049	Satigachha (CT)	WARD No.-0001	EB No.-001600	368	34	-
322049	Satigachha (CT)	WARD No.-0001	EB No.-001700	365	34	-
322049	Satigachha (CT)	WARD No.-0001	EB No.-001800	646	235	-
322050	Anulia (CT)	WARD No.-0001	EB No.-000100	399	28	-
322050	Anulia (CT)	WARD No.-0001	EB No.-000200	366	129	40
322050	Anulia (CT)	WARD No.-0001	EB No.-000300	327	78	3
322050	Anulia (CT)	WARD No.-0001	EB No.-000400	316	211	-
322050	Anulia (CT)	WARD No.-0001	EB No.-000500	478	148	18

APPENDIX TO DISTRICT PRIMARY CENSUS ABSTRACT
TOTAL, SCHEDULED CASTES AND SCHEDULED TRIBES POPULATION - URBAN BLOCK WISE

Location Code	Name of Town	Name of Ward	Boundaries of Urban Block / EB Number	Total Population	Scheduled Castes Population	Scheduled Tribes Population
1	2	3	4	5	6	7
322050	Anulia (CT)	WARD No.-0001	EB No.-000600	537	281	-
322050	Anulia (CT)	WARD No.-0001	EB No.-000700	475	371	49
322050	Anulia (CT)	WARD No.-0001	EB No.-000800	290	76	5
322050	Anulia (CT)	WARD No.-0001	EB No.-000900	554	380	1
322050	Anulia (CT)	WARD No.-0001	EB No.-001000	419	192	9
322050	Anulia (CT)	WARD No.-0001	EB No.-001100	330	113	10
322050	Anulia (CT)	WARD No.-0001	EB No.-001200	367	154	-
322050	Anulia (CT)	WARD No.-0001	EB No.-001300	362	45	-
322051	Gopalpur (CT)	WARD No.-0001	EB No.-000100	554	181	1
322051	Gopalpur (CT)	WARD No.-0001	EB No.-000200	550	61	-
322051	Gopalpur (CT)	WARD No.-0001	EB No.-000300	256	57	1
322051	Gopalpur (CT)	WARD No.-0001	EB No.-000400	301	43	-
322051	Gopalpur (CT)	WARD No.-0001	EB No.-000500	318	40	-
322051	Gopalpur (CT)	WARD No.-0001	EB No.-000600	425	70	1
322051	Gopalpur (CT)	WARD No.-0001	EB No.-000700	410	174	-
322051	Gopalpur (CT)	WARD No.-0001	EB No.-000800	556	110	2
322051	Gopalpur (CT)	WARD No.-0001	EB No.-000900	409	-	-
322051	Gopalpur (CT)	WARD No.-0001	EB No.-001000	688	38	-
322051	Gopalpur (CT)	WARD No.-0001	EB No.-001100	438	61	5
322051	Gopalpur (CT)	WARD No.-0001	EB No.-001200	416	19	1
322051	Gopalpur (CT)	WARD No.-0001	EB No.-001300	333	9	4
322051	Gopalpur (CT)	WARD No.-0001	EB No.-001400	252	38	3
322051	Gopalpur (CT)	WARD No.-0001	EB No.-001500	190	19	-
322051	Gopalpur (CT)	WARD No.-0001	EB No.-001600	285	78	-
322051	Gopalpur (CT)	WARD No.-0001	EB No.-001700	234	2	-
322051	Gopalpur (CT)	WARD No.-0001	EB No.-001800	138	-	-
322051	Gopalpur (CT)	WARD No.-0001	EB No.-001900	113	9	-
322051	Gopalpur (CT)	WARD No.-0001	EB No.-002000	169	47	-
322051	Gopalpur (CT)	WARD No.-0001	EB No.-002100	315	26	-
322051	Gopalpur (CT)	WARD No.-0001	EB No.-002200	468	232	1
322052	Parbbatipur (CT)	WARD No.-0001	EB No.-0001 SUB-EB No.01	427	248	-
322052	Parbbatipur (CT)	WARD No.-0001	EB No.-0001 SUB-EB No.02	397	265	-
322052	Parbbatipur (CT)	WARD No.-0001	EB No.-000200	527	119	-
322052	Parbbatipur (CT)	WARD No.-0001	EB No.-000300	710	213	-
322052	Parbbatipur (CT)	WARD No.-0001	EB No.-000400	490	52	-
322052	Parbbatipur (CT)	WARD No.-0001	EB No.-000500	519	75	-
322052	Parbbatipur (CT)	WARD No.-0001	EB No.-000600	336	37	-
322052	Parbbatipur (CT)	WARD No.-0001	EB No.-0007 SUB-EB No.01	402	61	-
322052	Parbbatipur (CT)	WARD No.-0001	EB No.-0007 SUB-EB No.02	400	23	-
322052	Parbbatipur (CT)	WARD No.-0001	EB No.-000800	362	45	-
322052	Parbbatipur (CT)	WARD No.-0001	EB No.-000900	495	48	-
322052	Parbbatipur (CT)	WARD No.-0001	EB No.-001000	361	52	6
322052	Parbbatipur (CT)	WARD No.-0001	EB No.-001100	370	61	-
322052	Parbbatipur (CT)	WARD No.-0001	EB No.-001200	471	82	1

APPENDIX TO DISTRICT PRIMARY CENSUS ABSTRACT
TOTAL, SCHEDULED CASTES AND SCHEDULED TRIBES POPULATION - URBAN BLOCK WISE

Location Code	Name of Town	Name of Ward	Boundaries of Urban Block / EB Number	Total Population	Scheduled Castes Population	Scheduled Tribes Population
1	2	3	4	5	6	7
322052	Parbbatipur (CT)	WARD No.-0001	EB No.-001300	252	44	1
322052	Parbbatipur (CT)	WARD No.-0001	EB No.-001400	303	35	4
322052	Parbbatipur (CT)	WARD No.-0001	EB No.-001500	229	39	1
322052	Parbbatipur (CT)	WARD No.-0001	EB No.-001600	332	15	-
322052	Parbbatipur (CT)	WARD No.-0001	EB No.-001700	538	104	2
322052	Parbbatipur (CT)	WARD No.-0001	EB No.-001800	604	255	2
322052	Parbbatipur (CT)	WARD No.-0001	EB No.-001900	269	10	-
322052	Parbbatipur (CT)	WARD No.-0001	EB No.-002000	412	54	-
322052	Parbbatipur (CT)	WARD No.-0001	EB No.-002100	378	34	-
322163	Halalpur Krishnapur (CT)	WARD No.-0001	EB No.-000100	605	122	1
322163	Halalpur Krishnapur (CT)	WARD No.-0001	EB No.-0002 SUB-EB No.01	441	34	-
322163	Halalpur Krishnapur (CT)	WARD No.-0001	EB No.-0002 SUB-EB No.02	433	187	-
322163	Halalpur Krishnapur (CT)	WARD No.-0001	EB No.-000300	444	50	-
322163	Halalpur Krishnapur (CT)	WARD No.-0001	EB No.-000400	393	152	1
322163	Halalpur Krishnapur (CT)	WARD No.-0001	EB No.-000500	470	268	-
322163	Halalpur Krishnapur (CT)	WARD No.-0001	EB No.-000600	353	71	1
322163	Halalpur Krishnapur (CT)	WARD No.-0001	EB No.-000700	487	219	3
322163	Halalpur Krishnapur (CT)	WARD No.-0001	EB No.-000800	395	183	1
322163	Halalpur Krishnapur (CT)	WARD No.-0001	EB No.-0009 SUB-EB No.01	437	248	11
322163	Halalpur Krishnapur (CT)	WARD No.-0001	EB No.-0009 SUB-EB No.02	377	231	6
322163	Halalpur Krishnapur (CT)	WARD No.-0001	EB No.-001000	367	242	-
322164	Hijuli (CT)	WARD No.-0001	EB No.-000100	587	160	4
322164	Hijuli (CT)	WARD No.-0001	EB No.-000200	433	41	-
322164	Hijuli (CT)	WARD No.-0001	EB No.-000300	692	348	6
322164	Hijuli (CT)	WARD No.-0001	EB No.-000400	727	623	-
322164	Hijuli (CT)	WARD No.-0001	EB No.-000500	548	331	2
322164	Hijuli (CT)	WARD No.-0001	EB No.-000600	797	268	-
322164	Hijuli (CT)	WARD No.-0001	EB No.-000700	397	200	10
322164	Hijuli (CT)	WARD No.-0001	EB No.-0008 SUB-EB No.01	483	171	5
322164	Hijuli (CT)	WARD No.-0001	EB No.-0008 SUB-EB No.02	371	145	-
322164	Hijuli (CT)	WARD No.-0001	EB No.-000900	639	198	3
322164	Hijuli (CT)	WARD No.-0001	EB No.-001000	380	333	4
322164	Hijuli (CT)	WARD No.-0001	EB No.-001100	174	70	-
322164	Hijuli (CT)	WARD No.-0001	EB No.-001200	405	77	-
322164	Hijuli (CT)	WARD No.-0001	EB No.-001300	442	71	-
322164	Hijuli (CT)	WARD No.-0001	EB No.-001400	595	143	-
322164	Hijuli (CT)	WARD No.-0001	EB No.-001500	449	238	-
322164	Hijuli (CT)	WARD No.-0001	EB No.-001600	560	267	-
322164	Hijuli (CT)	WARD No.-0001	EB No.-001700	437	58	3
322164	Hijuli (CT)	WARD No.-0001	EB No.-001800	641	304	3
322164	Hijuli (CT)	WARD No.-0001	EB No.-001900	410	285	2
322164	Hijuli (CT)	WARD No.-0001	EB No.-002000	539	71	15
322164	Hijuli (CT)	WARD No.-0001	EB No.-002100	681	176	3
322164	Hijuli (CT)	WARD No.-0001	EB No.-002200	483	42	96

APPENDIX TO DISTRICT PRIMARY CENSUS ABSTRACT
TOTAL, SCHEDULED CASTES AND SCHEDULED TRIBES POPULATION - URBAN BLOCK WISE

Location Code	Name of Town	Name of Ward	Boundaries of Urban Block / EB Number	Total Population	Scheduled Castes Population	Scheduled Tribes Population
1	2	3	4	5	6	7
322164	Hijuli (CT)	WARD No.-0001	EB No.-002300	680	173	275
322164	Hijuli (CT)	WARD No.-0001	EB No.-002400	489	177	1
322164	Hijuli (CT)	WARD No.-0001	EB No.-002500	301	56	-
322164	Hijuli (CT)	WARD No.-0001	EB No.-002600	629	373	-
322165	Ranaghat (CT)	WARD No.-0001	EB No.-000100	480	67	1
322165	Ranaghat (CT)	WARD No.-0001	EB No.-000200	346	50	-
322165	Ranaghat (CT)	WARD No.-0001	EB No.-0003 SUB-EB No.01	506	180	-
322165	Ranaghat (CT)	WARD No.-0001	EB No.-0003 SUB-EB No.02	384	14	1
322165	Ranaghat (CT)	WARD No.-0001	EB No.-000400	551	9	-
322165	Ranaghat (CT)	WARD No.-0001	EB No.-000500	455	68	-
322165	Ranaghat (CT)	WARD No.-0001	EB No.-000600	574	176	-
322165	Ranaghat (CT)	WARD No.-0001	EB No.-000700	686	55	-
322166	Nasra (CT)	WARD No.-0001	EB No.-000100	776	358	1
322166	Nasra (CT)	WARD No.-0001	EB No.-000200	555	273	4
322166	Nasra (CT)	WARD No.-0001	EB No.-000300	646	125	2
322166	Nasra (CT)	WARD No.-0001	EB No.-000400	689	406	11
322166	Nasra (CT)	WARD No.-0001	EB No.-000500	637	338	1
322166	Nasra (CT)	WARD No.-0001	EB No.-0006 SUB-EB No.01	430	130	1
322166	Nasra (CT)	WARD No.-0001	EB No.-0006 SUB-EB No.02	391	68	-
322166	Nasra (CT)	WARD No.-0001	EB No.-000700	462	257	-
322166	Nasra (CT)	WARD No.-0001	EB No.-000800	505	216	23
322166	Nasra (CT)	WARD No.-0001	EB No.-000900	446	118	5
322166	Nasra (CT)	WARD No.-0001	EB No.-001000	507	234	21
322166	Nasra (CT)	WARD No.-0001	EB No.-001100	416	143	61
322166	Nasra (CT)	WARD No.-0001	EB No.-001200	316	70	7
322166	Nasra (CT)	WARD No.-0001	EB No.-001300	605	87	-
322166	Nasra (CT)	WARD No.-0001	EB No.-001400	611	136	-
322166	Nasra (CT)	WARD No.-0001	EB No.-001500	629	219	-
322166	Nasra (CT)	WARD No.-0001	EB No.-001600	386	67	-
322166	Nasra (CT)	WARD No.-0001	EB No.-001700	688	387	8
322166	Nasra (CT)	WARD No.-0001	EB No.-0018 SUB-EB No.01	506	37	-
322166	Nasra (CT)	WARD No.-0001	EB No.-0018 SUB-EB No.02	506	185	-
322167	Gangnapur (CT)	WARD No.-0001	EB No.-000100	526	283	7
322167	Gangnapur (CT)	WARD No.-0001	EB No.-000200	333	47	72
322167	Gangnapur (CT)	WARD No.-0001	EB No.-000300	401	65	-
322167	Gangnapur (CT)	WARD No.-0001	EB No.-000400	515	132	-
322167	Gangnapur (CT)	WARD No.-0001	EB No.-000500	724	559	19
322167	Gangnapur (CT)	WARD No.-0001	EB No.-000600	473	394	1
322167	Gangnapur (CT)	WARD No.-0001	EB No.-000700	563	456	4
322167	Gangnapur (CT)	WARD No.-0001	EB No.-000800	672	509	3
322167	Gangnapur (CT)	WARD No.-0001	EB No.-000900	659	464	6
322167	Gangnapur (CT)	WARD No.-0001	EB No.-001000	602	87	-
322167	Gangnapur (CT)	WARD No.-0001	EB No.-001100	425	168	2
322167	Gangnapur (CT)	WARD No.-0001	EB No.-001200	549	435	17

APPENDIX TO DISTRICT PRIMARY CENSUS ABSTRACT
TOTAL, SCHEDULED CASTES AND SCHEDULED TRIBES POPULATION - URBAN BLOCK WISE

Location Code	Name of Town	Name of Ward	Boundaries of Urban Block / EB Number	Total Population	Scheduled Castes Population	Scheduled Tribes Population
1	2	3	4	5	6	7
322167	Gangnapur (CT)	WARD No.-0001	EB No.-001300	665	233	-
322167	Gangnapur (CT)	WARD No.-0001	EB No.-001400	811	26	46
322167	Gangnapur (CT)	WARD No.-0001	EB No.-0015 SUB-EB No.01	534	129	-
322167	Gangnapur (CT)	WARD No.-0001	EB No.-0015 SUB-EB No.02	500	42	207
322167	Gangnapur (CT)	WARD No.-0001	EB No.-001600	639	236	-
322167	Gangnapur (CT)	WARD No.-0001	EB No.-001700	577	480	28
322168	Belgharia (CT)	WARD No.-0001	EB No.-000100	485	32	-
322168	Belgharia (CT)	WARD No.-0001	EB No.-000200	614	98	73
322168	Belgharia (CT)	WARD No.-0001	EB No.-000300	429	55	103
322168	Belgharia (CT)	WARD No.-0001	EB No.-000400	701	39	-
322168	Belgharia (CT)	WARD No.-0001	EB No.-000500	647	87	248
322168	Belgharia (CT)	WARD No.-0001	EB No.-000600	505	53	-
322168	Belgharia (CT)	WARD No.-0001	EB No.-000700	163	5	-
322168	Belgharia (CT)	WARD No.-0001	EB No.-000800	371	94	-
322168	Belgharia (CT)	WARD No.-0001	EB No.-0009 SUB-EB No.01	625	97	-
322168	Belgharia (CT)	WARD No.-0001	EB No.-0009 SUB-EB No.02	556	121	-
322168	Belgharia (CT)	WARD No.-0001	EB No.-001000	381	76	-
322168	Belgharia (CT)	WARD No.-0001	EB No.-001100	381	53	4
322317	Punglia (CT)	WARD No.-0001	EB No.-000100	598	54	3
322317	Punglia (CT)	WARD No.-0001	EB No.-000200	575	14	-
322317	Punglia (CT)	WARD No.-0001	EB No.-000300	327	13	-
322317	Punglia (CT)	WARD No.-0001	EB No.-000400	633	252	48
322317	Punglia (CT)	WARD No.-0001	EB No.-000500	390	63	-
322317	Punglia (CT)	WARD No.-0001	EB No.-000600	550	242	15
322317	Punglia (CT)	WARD No.-0001	EB No.-000700	553	115	309
322317	Punglia (CT)	WARD No.-0001	EB No.-000800	770	81	1
322317	Punglia (CT)	WARD No.-0001	EB No.-000900	724	-	-
322317	Punglia (CT)	WARD No.-0001	EB No.-001000	563	72	8
322317	Punglia (CT)	WARD No.-0001	EB No.-001100	404	30	4
322317	Punglia (CT)	WARD No.-0001	EB No.-001200	770	7	20
322318	Darappur (CT)	WARD No.-0001	EB No.-0001 SUB-EB No.01	450	432	1
322318	Darappur (CT)	WARD No.-0001	EB No.-0001 SUB-EB No.02	360	346	1
322318	Darappur (CT)	WARD No.-0001	EB No.-000200	325	315	2
322318	Darappur (CT)	WARD No.-0001	EB No.-000300	459	447	4
322318	Darappur (CT)	WARD No.-0001	EB No.-000400	272	246	-
322318	Darappur (CT)	WARD No.-0001	EB No.-000500	500	73	-
322318	Darappur (CT)	WARD No.-0001	EB No.-000600	679	647	-
322318	Darappur (CT)	WARD No.-0001	EB No.-000700	365	303	1
322318	Darappur (CT)	WARD No.-0001	EB No.-0008 SUB-EB No.01	511	483	3
322318	Darappur (CT)	WARD No.-0001	EB No.-0008 SUB-EB No.02	484	432	5
322318	Darappur (CT)	WARD No.-0001	EB No.-0009 SUB-EB No.01	466	458	4
322318	Darappur (CT)	WARD No.-0001	EB No.-0009 SUB-EB No.02	480	468	5
322318	Darappur (CT)	WARD No.-0001	EB No.-001000	241	176	1
322318	Darappur (CT)	WARD No.-0001	EB No.-001100	276	228	-

APPENDIX TO DISTRICT PRIMARY CENSUS ABSTRACT
TOTAL, SCHEDULED CASTES AND SCHEDULED TRIBES POPULATION - URBAN BLOCK WISE

Location Code	Name of Town	Name of Ward	Boundaries of Urban Block / EB Number	Total Population	Scheduled Castes Population	Scheduled Tribes Population
1	2	3	4	5	6	7
322318	Darappur (CT)	WARD No.-0001	EB No.-001200	393	153	-
322318	Darappur (CT)	WARD No.-0001	EB No.-001300	380	334	8
322318	Darappur (CT)	WARD No.-0001	EB No.-001400	518	464	1
322318	Darappur (CT)	WARD No.-0001	EB No.-001500	517	459	2
322318	Darappur (CT)	WARD No.-0001	EB No.-001600	599	571	-
322319	Lalpur (P) (CT)	WARD No.-0001	EB No.-000100	562	69	3
322319	Lalpur (P) (CT)	WARD No.-0001	EB No.-000200	728	19	6
322319	Lalpur (P) (CT)	WARD No.-0001	EB No.-000300	739	97	1
322319	Lalpur (P) (CT)	WARD No.-0001	EB No.-000400	645	177	-
322319	Lalpur (P) (CT)	WARD No.-0001	EB No.-000500	664	-	6
322319	Lalpur (P) (CT)	WARD No.-0001	EB No.-000600	673	69	7
322319	Lalpur (P) (CT)	WARD No.-0001	EB No.-000700	599	195	6
322319	Lalpur (P) (CT)	WARD No.-0001	EB No.-0008 SUB-EB No.01	445	240	-
322319	Lalpur (P) (CT)	WARD No.-0001	EB No.-0008 SUB-EB No.02	413	189	-
322319	Lalpur (P) (CT)	WARD No.-0001	EB No.-0009 SUB-EB No.01	485	104	37
322319	Lalpur (P) (CT)	WARD No.-0001	EB No.-0009 SUB-EB No.02	505	109	3
322319	Lalpur (P) (CT)	WARD No.-0001	EB No.-001000	683	74	4
322319	Lalpur (P) (CT)	WARD No.-0001	EB No.-0011 SUB-EB No.01	411	57	6
322319	Lalpur (P) (CT)	WARD No.-0001	EB No.-0011 SUB-EB No.02	399	46	-
322319	Lalpur (P) (CT)	WARD No.-0001	EB No.-001200	585	88	-
322320	Chanduria (CT)	WARD No.-0001	EB No.-000100	562	203	-
322320	Chanduria (CT)	WARD No.-0001	EB No.-000200	331	163	-
322320	Chanduria (CT)	WARD No.-0001	EB No.-000300	309	173	-
322320	Chanduria (CT)	WARD No.-0001	EB No.-000400	652	474	-
322320	Chanduria (CT)	WARD No.-0001	EB No.-000500	231	210	-
322320	Chanduria (CT)	WARD No.-0001	EB No.-0006 SUB-EB No.01	504	324	-
322320	Chanduria (CT)	WARD No.-0001	EB No.-0006 SUB-EB No.02	530	272	-
322320	Chanduria (CT)	WARD No.-0001	EB No.-000700	478	233	4
322320	Chanduria (CT)	WARD No.-0001	EB No.-000800	689	248	13
322320	Chanduria (CT)	WARD No.-0001	EB No.-000900	430	242	3
322320	Chanduria (CT)	WARD No.-0001	EB No.-001000	333	163	-
322320	Chanduria (CT)	WARD No.-0001	EB No.-001100	555	310	-
322320	Chanduria (CT)	WARD No.-0001	EB No.-001200	747	411	-
322320	Chanduria (CT)	WARD No.-0001	EB No.-001300	675	479	-
322320	Chanduria (CT)	WARD No.-0001	EB No.-001400	499	129	-
322320	Chanduria (CT)	WARD No.-0001	EB No.-0015 SUB-EB No.01	574	352	1
322320	Chanduria (CT)	WARD No.-0001	EB No.-0015 SUB-EB No.02	585	171	-
322320	Chanduria (CT)	WARD No.-0001	EB No.-001600	617	556	5
322320	Chanduria (CT)	WARD No.-0001	EB No.-001700	365	4	-
322320	Chanduria (CT)	WARD No.-0001	EB No.-0018 SUB-EB No.01	445	23	-
322320	Chanduria (CT)	WARD No.-0001	EB No.-0018 SUB-EB No.02	454	137	-
322320	Chanduria (CT)	WARD No.-0001	EB No.-001900	414	139	-
322320	Chanduria (CT)	WARD No.-0001	EB No.-002000	302	78	-
322320	Chanduria (CT)	WARD No.-0001	EB No.-002100	436	67	1

APPENDIX TO DISTRICT PRIMARY CENSUS ABSTRACT
TOTAL, SCHEDULED CASTES AND SCHEDULED TRIBES POPULATION - URBAN BLOCK WISE

Location Code	Name of Town	Name of Ward	Boundaries of Urban Block / EB Number	Total Population	Scheduled Castes Population	Scheduled Tribes Population
1	2	3	4	5	6	7
322320	Chanduria (CT)	WARD No.-0001	EB No.-0022 SUB-EB No.01	479	131	1
322320	Chanduria (CT)	WARD No.-0001	EB No.-0022 SUB-EB No.02	504	118	4
322321	Simurali (CT)	WARD No.-0001	EB No.-000100	545	64	-
322321	Simurali (CT)	WARD No.-0001	EB No.-000200	478	100	1
322321	Simurali (CT)	WARD No.-0001	EB No.-000300	553	-	-
322321	Simurali (CT)	WARD No.-0001	EB No.-000400	765	67	-
322321	Simurali (CT)	WARD No.-0001	EB No.-000500	526	16	3
322321	Simurali (CT)	WARD No.-0001	EB No.-0006 SUB-EB No.01	336	93	-
322321	Simurali (CT)	WARD No.-0001	EB No.-0006 SUB-EB No.02	474	53	-
322321	Simurali (CT)	WARD No.-0001	EB No.-000700	577	168	36
322321	Simurali (CT)	WARD No.-0001	EB No.-000800	377	65	-
322321	Simurali (CT)	WARD No.-0001	EB No.-000900	396	6	4
322322	Priyanagar (CT)	WARD No.-0001	EB No.-000100	726	504	-
322322	Priyanagar (CT)	WARD No.-0001	EB No.-000200	338	314	3
322322	Priyanagar (CT)	WARD No.-0001	EB No.-000300	258	167	1
322322	Priyanagar (CT)	WARD No.-0001	EB No.-000400	774	386	80
322322	Priyanagar (CT)	WARD No.-0001	EB No.-000500	335	335	-
322322	Priyanagar (CT)	WARD No.-0001	EB No.-000600	351	280	-
322322	Priyanagar (CT)	WARD No.-0001	EB No.-000700	619	339	-
322322	Priyanagar (CT)	WARD No.-0001	EB No.-000800	647	253	-
322322	Priyanagar (CT)	WARD No.-0001	EB No.-000900	523	376	-
322322	Priyanagar (CT)	WARD No.-0001	EB No.-001000	473	340	-
322322	Priyanagar (CT)	WARD No.-0001	EB No.-001100	719	592	1
322323	Jangal (CT)	WARD No.-0001	EB No.-000100	208	208	-
322323	Jangal (CT)	WARD No.-0001	EB No.-000200	799	395	31
322323	Jangal (CT)	WARD No.-0001	EB No.-0003 SUB-EB No.01	423	325	-
322323	Jangal (CT)	WARD No.-0001	EB No.-0003 SUB-EB No.02	427	300	110
322323	Jangal (CT)	WARD No.-0001	EB No.-000400	500	121	-
322323	Jangal (CT)	WARD No.-0001	EB No.-000500	368	110	-
322323	Jangal (CT)	WARD No.-0001	EB No.-0006 SUB-EB No.01	420	372	3
322323	Jangal (CT)	WARD No.-0001	EB No.-0006 SUB-EB No.02	454	419	-
322323	Jangal (CT)	WARD No.-0001	EB No.-000700	586	105	2
322323	Jangal (CT)	WARD No.-0001	EB No.-000800	405	157	-
322323	Jangal (CT)	WARD No.-0001	EB No.-000900	516	446	-
322324	Madanpur (CT)	WARD No.-0001	EB No.-0001 SUB-EB No.01	518	293	-
322324	Madanpur (CT)	WARD No.-0001	EB No.-0001 SUB-EB No.02	530	74	1
322324	Madanpur (CT)	WARD No.-0001	EB No.-0002 SUB-EB No.01	697	495	3
322324	Madanpur (CT)	WARD No.-0001	EB No.-0002 SUB-EB No.02	665	184	-
322324	Madanpur (CT)	WARD No.-0001	EB No.-000300	721	81	-
322324	Madanpur (CT)	WARD No.-0001	EB No.-000400	493	332	1
322324	Madanpur (CT)	WARD No.-0001	EB No.-000500	684	207	-
322324	Madanpur (CT)	WARD No.-0001	EB No.-000600	511	81	-
322324	Madanpur (CT)	WARD No.-0001	EB No.-0007 SUB-EB No.01	393	121	-
322324	Madanpur (CT)	WARD No.-0001	EB No.-0007 SUB-EB No.02	425	149	-

APPENDIX TO DISTRICT PRIMARY CENSUS ABSTRACT
TOTAL, SCHEDULED CASTES AND SCHEDULED TRIBES POPULATION - URBAN BLOCK WISE

Location Code	Name of Town	Name of Ward	Boundaries of Urban Block / EB Number	Total Population	Scheduled Castes Population	Scheduled Tribes Population
1	2	3	4	5	6	7
322324	Madanpur (CT)	WARD No.-0001	EB No.-000800	595	193	-
322324	Madanpur (CT)	WARD No.-0001	EB No.-000900	579	87	9
322324	Madanpur (CT)	WARD No.-0001	EB No.-001000	762	170	1
322324	Madanpur (CT)	WARD No.-0001	EB No.-001100	758	332	-
322324	Madanpur (CT)	WARD No.-0001	EB No.-001200	442	44	-
322324	Madanpur (CT)	WARD No.-0001	EB No.-001300	296	65	-
322324	Madanpur (CT)	WARD No.-0001	EB No.-001400	327	69	4
322324	Madanpur (CT)	WARD No.-0001	EB No.-001500	529	219	5
322324	Madanpur (CT)	WARD No.-0001	EB No.-001600	321	35	-
322324	Madanpur (CT)	WARD No.-0001	EB No.-001700	517	235	3
322324	Madanpur (CT)	WARD No.-0001	EB No.-001800	373	15	-
322324	Madanpur (CT)	WARD No.-0001	EB No.-001900	279	45	8
322324	Madanpur (CT)	WARD No.-0001	EB No.-002000	370	27	-
322324	Madanpur (CT)	WARD No.-0001	EB No.-002100	592	39	-
322324	Madanpur (CT)	WARD No.-0001	EB No.-002200	522	85	-
322324	Madanpur (CT)	WARD No.-0001	EB No.-002300	170	-	-
322324	Madanpur (CT)	WARD No.-0001	EB No.-002400	606	-	-
322325	Saguna (P) (CT)	WARD No.-0001	EB No.-000100	463	232	-
322325	Saguna (P) (CT)	WARD No.-0001	EB No.-000200	446	285	5
322325	Saguna (P) (CT)	WARD No.-0001	EB No.-000300	388	368	2
322325	Saguna (P) (CT)	WARD No.-0001	EB No.-000400	428	289	1
322325	Saguna (P) (CT)	WARD No.-0001	EB No.-000500	478	371	2
322325	Saguna (P) (CT)	WARD No.-0001	EB No.-000600	353	293	-
322325	Saguna (P) (CT)	WARD No.-0001	EB No.-000700	377	244	-
322325	Saguna (P) (CT)	WARD No.-0001	EB No.-000800	594	371	-
322325	Saguna (P) (CT)	WARD No.-0001	EB No.-000900	432	225	2
322325	Saguna (P) (CT)	WARD No.-0001	EB No.-001000	577	276	-
322325	Saguna (P) (CT)	WARD No.-0001	EB No.-001100	499	71	-
322325	Saguna (P) (CT)	WARD No.-0001	EB No.-001200	430	208	-
322325	Saguna (P) (CT)	WARD No.-0001	EB No.-001300	650	228	-
322325	Saguna (P) (CT)	WARD No.-0001	EB No.-001400	670	414	1
322325	Saguna (P) (CT)	WARD No.-0001	EB No.-001500	530	213	1
322325	Saguna (P) (CT)	WARD No.-0001	EB No.-001600	386	120	-
322325	Saguna (P) (CT)	WARD No.-0001	EB No.-001700	514	397	1
322325	Saguna (P) (CT)	WARD No.-0001	EB No.-001800	442	342	4
322325	Saguna (P) (CT)	WARD No.-0001	EB No.-001900	490	361	-
322325	Saguna (P) (CT)	WARD No.-0001	EB No.-002000	702	248	267
322325	Saguna (P) (CT)	WARD No.-0001	EB No.-002100	415	-	-
322325	Saguna (P) (CT)	WARD No.-0001	EB No.-002200	568	517	1
322325	Saguna (P) (CT)	WARD No.-0001	EB No.-002300	813	481	4
322325	Saguna (P) (CT)	WARD No.-0001	EB No.-002400	565	255	2
322325	Saguna (P) (CT)	WARD No.-0001	EB No.-002500	568	410	1
322325	Saguna (P) (CT)	WARD No.-0001	EB No.-002600	567	561	1
322325	Saguna (P) (CT)	WARD No.-0001	EB No.-002700	524	491	-

APPENDIX TO DISTRICT PRIMARY CENSUS ABSTRACT
TOTAL, SCHEDULED CASTES AND SCHEDULED TRIBES POPULATION - URBAN BLOCK WISE

Location Code	Name of Town	Name of Ward	Boundaries of Urban Block / EB Number	Total Population	Scheduled Castes Population	Scheduled Tribes Population
1	2	3	4	5	6	7
322325	Saguna (P) (CT)	WARD No.-0001	EB No.-002800	589	530	-
322325	Saguna (P) (CT)	WARD No.-0001	EB No.-002900	533	460	-
322326	Kulia (P) (CT)	WARD No.-0001	EB No.-000100	492	147	-
322326	Kulia (P) (CT)	WARD No.-0001	EB No.-000200	695	378	-
322326	Kulia (P) (CT)	WARD No.-0001	EB No.-000300	744	324	-
322326	Kulia (P) (CT)	WARD No.-0001	EB No.-000400	727	403	5
322326	Kulia (P) (CT)	WARD No.-0001	EB No.-000500	731	451	2
322326	Kulia (P) (CT)	WARD No.-0001	EB No.-0006 SUB-EB No.01	359	198	4
322326	Kulia (P) (CT)	WARD No.-0001	EB No.-0006 SUB-EB No.02	553	505	-
322326	Kulia (P) (CT)	WARD No.-0001	EB No.-000700	541	313	2
322326	Kulia (P) (CT)	WARD No.-0001	EB No.-000800	545	454	-
322326	Kulia (P) (CT)	WARD No.-0001	EB No.-000900	428	236	1
322326	Kulia (P) (CT)	WARD No.-0001	EB No.-001000	652	446	9
322326	Kulia (P) (CT)	WARD No.-0001	EB No.-001100	588	429	10
322326	Kulia (P) (CT)	WARD No.-0001	EB No.-0012 SUB-EB No.01	449	309	5
322326	Kulia (P) (CT)	WARD No.-0001	EB No.-0012 SUB-EB No.02	462	351	-
322326	Kulia (P) (CT)	WARD No.-0001	EB No.-001300	647	618	4
322326	Kulia (P) (CT)	WARD No.-0001	EB No.-001400	442	275	-
322326	Kulia (P) (CT)	WARD No.-0001	EB No.-001500	208	168	-
322326	Kulia (P) (CT)	WARD No.-0001	EB No.-001600	677	543	2
322326	Kulia (P) (CT)	WARD No.-0001	EB No.-001700	466	363	2
322410	Haringhata Farm (CT)	WARD No.-0001	EB No.-0001 SUB-EB No.01	176	1	7
322410	Haringhata Farm (CT)	WARD No.-0001	EB No.-0001 SUB-EB No.02	26	6	-
322410	Haringhata Farm (CT)	WARD No.-0001	EB No.-000200	251	18	5
322410	Haringhata Farm (CT)	WARD No.-0001	EB No.-000300	356	82	11
322410	Haringhata Farm (CT)	WARD No.-0001	EB No.-000400	278	27	11
322410	Haringhata Farm (CT)	WARD No.-0001	EB No.-000500	341	15	-
322410	Haringhata Farm (CT)	WARD No.-0001	EB No.-000600	312	81	6
322410	Haringhata Farm (CT)	WARD No.-0001	EB No.-000700	368	30	317
322410	Haringhata Farm (CT)	WARD No.-0001	EB No.-000800	399	86	19
322410	Haringhata Farm (CT)	WARD No.-0001	EB No.-000900	315	93	31
322410	Haringhata Farm (CT)	WARD No.-0001	EB No.-001000	190	-	-
322410	Haringhata Farm (CT)	WARD No.-0001	EB No.-001100	84	-	-
322410	Haringhata Farm (CT)	WARD No.-0001	EB No.-001200	141	-	-
322410	Haringhata Farm (CT)	WARD No.-0001	EB No.-001300	405	-	-
322410	Haringhata Farm (CT)	WARD No.-0001	EB No.-001400	347	-	-
322411	Simhat (CT)	WARD No.-0001	EB No.-000100	490	60	48
322411	Simhat (CT)	WARD No.-0001	EB No.-000200	707	131	184
322411	Simhat (CT)	WARD No.-0001	EB No.-000300	555	1	-
322411	Simhat (CT)	WARD No.-0001	EB No.-000400	447	110	-
322411	Simhat (CT)	WARD No.-0001	EB No.-0005 SUB-EB No.01	690	321	1
322411	Simhat (CT)	WARD No.-0001	EB No.-0005 SUB-EB No.02	368	181	4
322411	Simhat (CT)	WARD No.-0001	EB No.-000600	452	49	-
322411	Simhat (CT)	WARD No.-0001	EB No.-000700	337	101	-

APPENDIX TO DISTRICT PRIMARY CENSUS ABSTRACT
TOTAL, SCHEDULED CASTES AND SCHEDULED TRIBES POPULATION - URBAN BLOCK WISE

Location Code	Name of Town	Name of Ward	Boundaries of Urban Block / EB Number	Total Population	Scheduled Castes Population	Scheduled Tribes Population
1	2	3	4	5	6	7
322411	Simhat (CT)	WARD No.-0001	EB No.-000800	492	55	9
322411	Simhat (CT)	WARD No.-0001	EB No.-000900	797	285	-
322411	Simhat (CT)	WARD No.-0001	EB No.-001000	452	121	-
322411	Simhat (CT)	WARD No.-0001	EB No.-310100	163	24	8
322411	Simhat (CT)	WARD No.-0001	EB No.-310200	346	27	11
322411	Simhat (CT)	WARD No.-0001	EB No.-310300	160	2	-
322411	Simhat (CT)	WARD No.-0001	EB No.-310400	76	9	10
322411	Simhat (CT)	WARD No.-0001	EB No.-310500	174	5	6
322411	Simhat (CT)	WARD No.-0001	EB No.-310600	239	13	4
322412	Subarnapur (CT)	WARD No.-0001	EB No.-000100	631	124	-
322412	Subarnapur (CT)	WARD No.-0001	EB No.-000200	388	99	-
322412	Subarnapur (CT)	WARD No.-0001	EB No.-000300	770	132	2
322412	Subarnapur (CT)	WARD No.-0001	EB No.-000400	450	135	4
322412	Subarnapur (CT)	WARD No.-0001	EB No.-000500	334	10	4
322412	Subarnapur (CT)	WARD No.-0001	EB No.-000600	612	97	-
322412	Subarnapur (CT)	WARD No.-0001	EB No.-000700	730	252	11
322412	Subarnapur (CT)	WARD No.-0001	EB No.-000800	542	155	25
322412	Subarnapur (CT)	WARD No.-0001	EB No.-000900	400	215	130
322412	Subarnapur (CT)	WARD No.-0001	EB No.-001000	472	102	6
322412	Subarnapur (CT)	WARD No.-0001	EB No.-001100	430	133	1
322413	Digha (CT)	WARD No.-0001	EB No.-000100	458	96	3
322413	Digha (CT)	WARD No.-0001	EB No.-000200	609	233	5
322413	Digha (CT)	WARD No.-0001	EB No.-000300	416	44	2
322413	Digha (CT)	WARD No.-0001	EB No.-000400	568	54	34
322413	Digha (CT)	WARD No.-0001	EB No.-000500	580	133	26
322413	Digha (CT)	WARD No.-0001	EB No.-000600	387	46	5
322413	Digha (CT)	WARD No.-0001	EB No.-000700	679	24	128
322413	Digha (CT)	WARD No.-0001	EB No.-000800	639	389	105
322413	Digha (CT)	WARD No.-0001	EB No.-000900	688	22	-
322413	Digha (CT)	WARD No.-0001	EB No.-001000	554	280	5
322413	Digha (CT)	WARD No.-0001	EB No.-001100	571	15	4
322413	Digha (CT)	WARD No.-0001	EB No.-001200	767	44	2
801681	Nabadwip (M)	WARD No.-0001	EB No.-009000	224	16	-
801681	Nabadwip (M)	WARD No.-0001	EB No.-0091 SUB-EB No.01	635	20	2
801681	Nabadwip (M)	WARD No.-0001	EB No.-0091 SUB-EB No.02	381	21	-
801681	Nabadwip (M)	WARD No.-0001	EB No.-009200	402	-	-
801681	Nabadwip (M)	WARD No.-0001	EB No.-009300	653	41	110
801681	Nabadwip (M)	WARD No.-0001	EB No.-009400	744	313	-
801681	Nabadwip (M)	WARD No.-0001	EB No.-009500	547	124	-
801681	Nabadwip (M)	WARD No.-0001	EB No.-009600	405	236	-
801681	Nabadwip (M)	WARD No.-0001	EB No.-009700	577	9	-
801681	Nabadwip (M)	WARD No.-0001	EB No.-009800	467	13	-
801681	Nabadwip (M)	WARD No.-0001	EB No.-009900	313	-	-
801681	Nabadwip (M)	WARD No.-0001	EB No.-010000	769	122	-

APPENDIX TO DISTRICT PRIMARY CENSUS ABSTRACT
TOTAL, SCHEDULED CASTES AND SCHEDULED TRIBES POPULATION - URBAN BLOCK WISE

Location Code	Name of Town	Name of Ward	Boundaries of Urban Block / EB Number	Total Population	Scheduled Castes Population	Scheduled Tribes Population
1	2	3	4	5	6	7
801681	Nabadwip (M)	WARD No.-0002	EB No.-008300	252	-	-
801681	Nabadwip (M)	WARD No.-0002	EB No.-008400	645	-	-
801681	Nabadwip (M)	WARD No.-0002	EB No.-008500	411	14	-
801681	Nabadwip (M)	WARD No.-0002	EB No.-008600	468	8	-
801681	Nabadwip (M)	WARD No.-0002	EB No.-008700	479	12	-
801681	Nabadwip (M)	WARD No.-0002	EB No.-008800	533	18	-
801681	Nabadwip (M)	WARD No.-0002	EB No.-008900	697	-	-
801681	Nabadwip (M)	WARD No.-0003	EB No.-007500	232	6	-
801681	Nabadwip (M)	WARD No.-0003	EB No.-007600	496	3	-
801681	Nabadwip (M)	WARD No.-0003	EB No.-007700	822	11	-
801681	Nabadwip (M)	WARD No.-0003	EB No.-007800	652	-	-
801681	Nabadwip (M)	WARD No.-0003	EB No.-007900	298	8	-
801681	Nabadwip (M)	WARD No.-0003	EB No.-008000	254	55	-
801681	Nabadwip (M)	WARD No.-0003	EB No.-008100	540	15	-
801681	Nabadwip (M)	WARD No.-0003	EB No.-008200	518	110	-
801681	Nabadwip (M)	WARD No.-0003	EB No.-022700	117	-	-
801681	Nabadwip (M)	WARD No.-0004	EB No.-001500	405	2	-
801681	Nabadwip (M)	WARD No.-0004	EB No.-001600	343	15	-
801681	Nabadwip (M)	WARD No.-0004	EB No.-001700	670	10	-
801681	Nabadwip (M)	WARD No.-0004	EB No.-001800	587	4	-
801681	Nabadwip (M)	WARD No.-0004	EB No.-001900	658	5	-
801681	Nabadwip (M)	WARD No.-0004	EB No.-002000	662	11	-
801681	Nabadwip (M)	WARD No.-0004	EB No.-002100	679	6	-
801681	Nabadwip (M)	WARD No.-0004	EB No.-002200	868	51	-
801681	Nabadwip (M)	WARD No.-0004	EB No.-002300	327	9	-
801681	Nabadwip (M)	WARD No.-0004	EB No.-002400	528	35	-
801681	Nabadwip (M)	WARD No.-0004	EB No.-002500	437	44	-
801681	Nabadwip (M)	WARD No.-0004	EB No.-002600	158	-	-
801681	Nabadwip (M)	WARD No.-0004	EB No.-002700	406	7	-
801681	Nabadwip (M)	WARD No.-0005	EB No.-000100	498	103	-
801681	Nabadwip (M)	WARD No.-0005	EB No.-000200	561	80	-
801681	Nabadwip (M)	WARD No.-0005	EB No.-000300	297	45	3
801681	Nabadwip (M)	WARD No.-0005	EB No.-000400	526	66	-
801681	Nabadwip (M)	WARD No.-0005	EB No.-000500	630	-	1
801681	Nabadwip (M)	WARD No.-0005	EB No.-000600	614	56	-
801681	Nabadwip (M)	WARD No.-0005	EB No.-000700	919	210	-
801681	Nabadwip (M)	WARD No.-0005	EB No.-000800	598	188	-
801681	Nabadwip (M)	WARD No.-0005	EB No.-000900	894	90	-
801681	Nabadwip (M)	WARD No.-0005	EB No.-001000	280	12	-
801681	Nabadwip (M)	WARD No.-0005	EB No.-001100	717	218	47
801681	Nabadwip (M)	WARD No.-0005	EB No.-001200	703	132	-
801681	Nabadwip (M)	WARD No.-0005	EB No.-001300	539	43	1
801681	Nabadwip (M)	WARD No.-0005	EB No.-001400	197	5	-
801681	Nabadwip (M)	WARD No.-0006	EB No.-002800	339	8	-

APPENDIX TO DISTRICT PRIMARY CENSUS ABSTRACT
TOTAL, SCHEDULED CASTES AND SCHEDULED TRIBES POPULATION - URBAN BLOCK WISE

Location Code	Name of Town	Name of Ward	Boundaries of Urban Block / EB Number	Total Population	Scheduled Castes Population	Scheduled Tribes Population
1	2	3	4	5	6	7
801681	Nabadwip (M)	WARD No.-0006	EB No.-002900	199	1	-
801681	Nabadwip (M)	WARD No.-0006	EB No.-0030 SUB-EB No.01	578	131	-
801681	Nabadwip (M)	WARD No.-0006	EB No.-0030 SUB-EB No.02	420	52	-
801681	Nabadwip (M)	WARD No.-0006	EB No.-003100	695	-	-
801681	Nabadwip (M)	WARD No.-0006	EB No.-003200	252	44	-
801681	Nabadwip (M)	WARD No.-0006	EB No.-003300	805	56	-
801681	Nabadwip (M)	WARD No.-0006	EB No.-003400	652	91	-
801681	Nabadwip (M)	WARD No.-0006	EB No.-003500	521	15	-
801681	Nabadwip (M)	WARD No.-0006	EB No.-003600	470	105	-
801681	Nabadwip (M)	WARD No.-0006	EB No.-003700	470	31	-
801681	Nabadwip (M)	WARD No.-0006	EB No.-003800	495	176	-
801681	Nabadwip (M)	WARD No.-0007	EB No.-004700	645	147	1
801681	Nabadwip (M)	WARD No.-0007	EB No.-004800	725	435	-
801681	Nabadwip (M)	WARD No.-0007	EB No.-004900	601	416	1
801681	Nabadwip (M)	WARD No.-0007	EB No.-005000	474	73	-
801681	Nabadwip (M)	WARD No.-0007	EB No.-005100	457	106	-
801681	Nabadwip (M)	WARD No.-0007	EB No.-005200	537	161	9
801681	Nabadwip (M)	WARD No.-0007	EB No.-005300	445	92	-
801681	Nabadwip (M)	WARD No.-0007	EB No.-005400	524	196	-
801681	Nabadwip (M)	WARD No.-0007	EB No.-005500	451	61	-
801681	Nabadwip (M)	WARD No.-0007	EB No.-005600	505	62	-
801681	Nabadwip (M)	WARD No.-0007	EB No.-005700	564	140	-
801681	Nabadwip (M)	WARD No.-0007	EB No.-005800	627	189	-
801681	Nabadwip (M)	WARD No.-0008	EB No.-005900	398	-	-
801681	Nabadwip (M)	WARD No.-0008	EB No.-006000	629	71	-
801681	Nabadwip (M)	WARD No.-0008	EB No.-006100	671	213	1
801681	Nabadwip (M)	WARD No.-0008	EB No.-006200	403	92	8
801681	Nabadwip (M)	WARD No.-0008	EB No.-006300	273	87	-
801681	Nabadwip (M)	WARD No.-0008	EB No.-006400	645	97	1
801681	Nabadwip (M)	WARD No.-0008	EB No.-006500	818	-	-
801681	Nabadwip (M)	WARD No.-0008	EB No.-006600	430	49	-
801681	Nabadwip (M)	WARD No.-0008	EB No.-006700	212	10	-
801681	Nabadwip (M)	WARD No.-0008	EB No.-022800	164	33	-
801681	Nabadwip (M)	WARD No.-0009	EB No.-006800	328	-	-
801681	Nabadwip (M)	WARD No.-0009	EB No.-006900	265	1	-
801681	Nabadwip (M)	WARD No.-0009	EB No.-007000	594	-	-
801681	Nabadwip (M)	WARD No.-0009	EB No.-007100	512	1	-
801681	Nabadwip (M)	WARD No.-0009	EB No.-007200	522	11	-
801681	Nabadwip (M)	WARD No.-0009	EB No.-007300	596	-	-
801681	Nabadwip (M)	WARD No.-0009	EB No.-007400	605	44	-
801681	Nabadwip (M)	WARD No.-0010	EB No.-012900	531	6	-
801681	Nabadwip (M)	WARD No.-0010	EB No.-013000	445	10	-
801681	Nabadwip (M)	WARD No.-0010	EB No.-013100	561	-	-
801681	Nabadwip (M)	WARD No.-0010	EB No.-013200	750	58	4

APPENDIX TO DISTRICT PRIMARY CENSUS ABSTRACT
TOTAL, SCHEDULED CASTES AND SCHEDULED TRIBES POPULATION - URBAN BLOCK WISE

Location Code	Name of Town	Name of Ward	Boundaries of Urban Block / EB Number	Total Population	Scheduled Castes Population	Scheduled Tribes Population
1	2	3	4	5	6	7
801681	Nabadwip (M)	WARD No.-0010	EB No.-013300	649	3	-
801681	Nabadwip (M)	WARD No.-0011	EB No.-013400	707	52	-
801681	Nabadwip (M)	WARD No.-0011	EB No.-013500	692	12	-
801681	Nabadwip (M)	WARD No.-0011	EB No.-013600	401	-	-
801681	Nabadwip (M)	WARD No.-0011	EB No.-013700	612	73	-
801681	Nabadwip (M)	WARD No.-0011	EB No.-013800	489	-	-
801681	Nabadwip (M)	WARD No.-0011	EB No.-013900	546	56	-
801681	Nabadwip (M)	WARD No.-0011	EB No.-014000	422	-	-
801681	Nabadwip (M)	WARD No.-0011	EB No.-014100	442	180	-
801681	Nabadwip (M)	WARD No.-0012	EB No.-015000	586	21	-
801681	Nabadwip (M)	WARD No.-0012	EB No.-015100	461	20	-
801681	Nabadwip (M)	WARD No.-0012	EB No.-015200	539	24	-
801681	Nabadwip (M)	WARD No.-0012	EB No.-015300	552	18	17
801681	Nabadwip (M)	WARD No.-0012	EB No.-015400	620	-	-
801681	Nabadwip (M)	WARD No.-0012	EB No.-015500	476	12	-
801681	Nabadwip (M)	WARD No.-0012	EB No.-015600	502	12	-
801681	Nabadwip (M)	WARD No.-0012	EB No.-015700	451	-	-
801681	Nabadwip (M)	WARD No.-0013	EB No.-012200	661	11	-
801681	Nabadwip (M)	WARD No.-0013	EB No.-012300	386	14	-
801681	Nabadwip (M)	WARD No.-0013	EB No.-012400	264	-	-
801681	Nabadwip (M)	WARD No.-0013	EB No.-012500	473	20	-
801681	Nabadwip (M)	WARD No.-0013	EB No.-012600	504	-	-
801681	Nabadwip (M)	WARD No.-0013	EB No.-012700	532	-	-
801681	Nabadwip (M)	WARD No.-0013	EB No.-012800	661	18	-
801681	Nabadwip (M)	WARD No.-0014	EB No.-011200	461	-	-
801681	Nabadwip (M)	WARD No.-0014	EB No.-011300	434	1	-
801681	Nabadwip (M)	WARD No.-0014	EB No.-011400	669	12	4
801681	Nabadwip (M)	WARD No.-0014	EB No.-011500	462	-	-
801681	Nabadwip (M)	WARD No.-0014	EB No.-011600	513	-	-
801681	Nabadwip (M)	WARD No.-0014	EB No.-011700	486	-	-
801681	Nabadwip (M)	WARD No.-0014	EB No.-011800	397	-	-
801681	Nabadwip (M)	WARD No.-0014	EB No.-011900	773	685	-
801681	Nabadwip (M)	WARD No.-0014	EB No.-012000	737	-	-
801681	Nabadwip (M)	WARD No.-0014	EB No.-012100	295	-	-
801681	Nabadwip (M)	WARD No.-0015	EB No.-015800	687	5	-
801681	Nabadwip (M)	WARD No.-0015	EB No.-015900	489	-	-
801681	Nabadwip (M)	WARD No.-0015	EB No.-016000	514	67	-
801681	Nabadwip (M)	WARD No.-0015	EB No.-016100	563	56	-
801681	Nabadwip (M)	WARD No.-0015	EB No.-016200	426	26	-
801681	Nabadwip (M)	WARD No.-0015	EB No.-016300	574	22	-
801681	Nabadwip (M)	WARD No.-0015	EB No.-016400	444	2	-
801681	Nabadwip (M)	WARD No.-0015	EB No.-016500	512	17	-
801681	Nabadwip (M)	WARD No.-0015	EB No.-016600	291	-	-
801681	Nabadwip (M)	WARD No.-0016	EB No.-010100	513	61	-

APPENDIX TO DISTRICT PRIMARY CENSUS ABSTRACT
TOTAL, SCHEDULED CASTES AND SCHEDULED TRIBES POPULATION - URBAN BLOCK WISE

Location Code	Name of Town	Name of Ward	Boundaries of Urban Block / EB Number	Total Population	Scheduled Castes Population	Scheduled Tribes Population
1	2	3	4	5	6	7
801681	Nabadwip (M)	WARD No.-0016	EB No.-010200	568	424	-
801681	Nabadwip (M)	WARD No.-0016	EB No.-010300	652	49	1
801681	Nabadwip (M)	WARD No.-0016	EB No.-010400	605	1	-
801681	Nabadwip (M)	WARD No.-0016	EB No.-010500	612	-	-
801681	Nabadwip (M)	WARD No.-0016	EB No.-010600	570	72	1
801681	Nabadwip (M)	WARD No.-0016	EB No.-010700	614	43	-
801681	Nabadwip (M)	WARD No.-0016	EB No.-010800	175	7	-
801681	Nabadwip (M)	WARD No.-0016	EB No.-010900	600	-	-
801681	Nabadwip (M)	WARD No.-0016	EB No.-011000	289	29	-
801681	Nabadwip (M)	WARD No.-0016	EB No.-011100	299	65	-
801681	Nabadwip (M)	WARD No.-0016	EB No.-022900	257	43	1
801681	Nabadwip (M)	WARD No.-0017	EB No.-017400	271	35	-
801681	Nabadwip (M)	WARD No.-0017	EB No.-017500	354	11	-
801681	Nabadwip (M)	WARD No.-0017	EB No.-017600	317	5	-
801681	Nabadwip (M)	WARD No.-0017	EB No.-017700	673	4	20
801681	Nabadwip (M)	WARD No.-0017	EB No.-017800	640	13	5
801681	Nabadwip (M)	WARD No.-0017	EB No.-017900	799	47	-
801681	Nabadwip (M)	WARD No.-0017	EB No.-018000	380	-	-
801681	Nabadwip (M)	WARD No.-0017	EB No.-018100	435	-	-
801681	Nabadwip (M)	WARD No.-0017	EB No.-018200	713	33	-
801681	Nabadwip (M)	WARD No.-0017	EB No.-018300	654	1	5
801681	Nabadwip (M)	WARD No.-0017	EB No.-023000	54	26	-
801681	Nabadwip (M)	WARD No.-0017	EB No.-023100	146	12	-
801681	Nabadwip (M)	WARD No.-0018	EB No.-018400	716	140	-
801681	Nabadwip (M)	WARD No.-0018	EB No.-018500	792	143	-
801681	Nabadwip (M)	WARD No.-0018	EB No.-018600	705	46	-
801681	Nabadwip (M)	WARD No.-0018	EB No.-018700	574	54	-
801681	Nabadwip (M)	WARD No.-0018	EB No.-018800	485	7	-
801681	Nabadwip (M)	WARD No.-0018	EB No.-018900	324	9	-
801681	Nabadwip (M)	WARD No.-0018	EB No.-019000	400	68	-
801681	Nabadwip (M)	WARD No.-0018	EB No.-019100	471	4	-
801681	Nabadwip (M)	WARD No.-0018	EB No.-019200	558	5	1
801681	Nabadwip (M)	WARD No.-0018	EB No.-019300	410	-	-
801681	Nabadwip (M)	WARD No.-0018	EB No.-019400	1551	15	-
801681	Nabadwip (M)	WARD No.-0018	EB No.-023200	306	2	-
801681	Nabadwip (M)	WARD No.-0018	EB No.-023300	193	4	-
801681	Nabadwip (M)	WARD No.-0019	EB No.-020700	536	18	-
801681	Nabadwip (M)	WARD No.-0019	EB No.-020800	2057	41	-
801681	Nabadwip (M)	WARD No.-0019	EB No.-020900	625	25	-
801681	Nabadwip (M)	WARD No.-0019	EB No.-021000	402	-	-
801681	Nabadwip (M)	WARD No.-0019	EB No.-021100	985	484	16
801681	Nabadwip (M)	WARD No.-0019	EB No.-021200	475	4	-
801681	Nabadwip (M)	WARD No.-0019	EB No.-021300	684	-	-
801681	Nabadwip (M)	WARD No.-0019	EB No.-021400	430	15	-

APPENDIX TO DISTRICT PRIMARY CENSUS ABSTRACT
TOTAL, SCHEDULED CASTES AND SCHEDULED TRIBES POPULATION - URBAN BLOCK WISE

Location Code	Name of Town	Name of Ward	Boundaries of Urban Block / EB Number	Total Population	Scheduled Castes Population	Scheduled Tribes Population
1	2	3	4	5	6	7
801681	Nabadwip (M)	WARD No.-0019	EB No.-021500	1280	-	-
801681	Nabadwip (M)	WARD No.-0020	EB No.-021600	589	140	1
801681	Nabadwip (M)	WARD No.-0020	EB No.-021700	830	86	-
801681	Nabadwip (M)	WARD No.-0020	EB No.-021800	467	82	-
801681	Nabadwip (M)	WARD No.-0020	EB No.-021900	504	62	4
801681	Nabadwip (M)	WARD No.-0020	EB No.-022000	289	99	8
801681	Nabadwip (M)	WARD No.-0020	EB No.-022100	298	73	7
801681	Nabadwip (M)	WARD No.-0020	EB No.-0222 SUB-EB No.01	494	154	-
801681	Nabadwip (M)	WARD No.-0020	EB No.-0222 SUB-EB No.02	502	318	1
801681	Nabadwip (M)	WARD No.-0020	EB No.-022300	847	419	4
801681	Nabadwip (M)	WARD No.-0020	EB No.-022400	548	162	-
801681	Nabadwip (M)	WARD No.-0020	EB No.-022500	557	133	-
801681	Nabadwip (M)	WARD No.-0020	EB No.-022600	393	23	-
801681	Nabadwip (M)	WARD No.-0021	EB No.-003900	535	130	-
801681	Nabadwip (M)	WARD No.-0021	EB No.-004000	475	140	-
801681	Nabadwip (M)	WARD No.-0021	EB No.-004100	446	70	-
801681	Nabadwip (M)	WARD No.-0021	EB No.-004200	673	129	-
801681	Nabadwip (M)	WARD No.-0021	EB No.-004300	541	90	-
801681	Nabadwip (M)	WARD No.-0021	EB No.-004400	427	250	3
801681	Nabadwip (M)	WARD No.-0021	EB No.-004500	455	264	-
801681	Nabadwip (M)	WARD No.-0021	EB No.-004600	443	385	1
801681	Nabadwip (M)	WARD No.-0022	EB No.-014200	433	30	-
801681	Nabadwip (M)	WARD No.-0022	EB No.-014300	777	5	-
801681	Nabadwip (M)	WARD No.-0022	EB No.-014400	474	15	-
801681	Nabadwip (M)	WARD No.-0022	EB No.-014500	434	19	-
801681	Nabadwip (M)	WARD No.-0022	EB No.-014600	446	7	-
801681	Nabadwip (M)	WARD No.-0022	EB No.-014700	755	203	-
801681	Nabadwip (M)	WARD No.-0022	EB No.-014800	572	-	-
801681	Nabadwip (M)	WARD No.-0022	EB No.-014900	465	42	-
801681	Nabadwip (M)	WARD No.-0023	EB No.-016700	664	75	6
801681	Nabadwip (M)	WARD No.-0023	EB No.-016800	623	5	78
801681	Nabadwip (M)	WARD No.-0023	EB No.-016900	809	30	-
801681	Nabadwip (M)	WARD No.-0023	EB No.-017000	308	13	-
801681	Nabadwip (M)	WARD No.-0023	EB No.-017100	447	69	1
801681	Nabadwip (M)	WARD No.-0023	EB No.-017200	489	5	-
801681	Nabadwip (M)	WARD No.-0023	EB No.-017300	491	-	-
801681	Nabadwip (M)	WARD No.-0024	EB No.-019500	598	-	-
801681	Nabadwip (M)	WARD No.-0024	EB No.-019600	370	-	4
801681	Nabadwip (M)	WARD No.-0024	EB No.-019700	678	498	3
801681	Nabadwip (M)	WARD No.-0024	EB No.-019800	473	-	-
801681	Nabadwip (M)	WARD No.-0024	EB No.-019900	181	32	-
801681	Nabadwip (M)	WARD No.-0024	EB No.-020000	1351	113	7
801681	Nabadwip (M)	WARD No.-0024	EB No.-020100	408	30	3
801681	Nabadwip (M)	WARD No.-0024	EB No.-020200	225	21	-

APPENDIX TO DISTRICT PRIMARY CENSUS ABSTRACT
TOTAL, SCHEDULED CASTES AND SCHEDULED TRIBES POPULATION - URBAN BLOCK WISE

Location Code	Name of Town	Name of Ward	Boundaries of Urban Block / EB Number	Total Population	Scheduled Castes Population	Scheduled Tribes Population
1	2	3	4	5	6	7
801681	Nabadwip (M)	WARD No.-0024	EB No.-020300	465	-	-
801681	Nabadwip (M)	WARD No.-0024	EB No.-020400	625	8	-
801681	Nabadwip (M)	WARD No.-0024	EB No.-020500	515	84	-
801681	Nabadwip (M)	WARD No.-0024	EB No.-0206 SUB-EB No.01	472	160	1
801681	Nabadwip (M)	WARD No.-0024	EB No.-0206 SUB-EB No.02	392	105	-
801681	Nabadwip (M)	WARD No.-0024	EB No.-023400	448	162	-
801681	Nabadwip (M)	WARD No.-0024	EB No.-023500	303	179	-
801682	Krishnanagar (M)	WARD No.-0001	EB No.-004800	496	152	1
801682	Krishnanagar (M)	WARD No.-0001	EB No.-004900	739	68	-
801682	Krishnanagar (M)	WARD No.-0001	EB No.-005000	537	126	1
801682	Krishnanagar (M)	WARD No.-0001	EB No.-005100	739	42	-
801682	Krishnanagar (M)	WARD No.-0001	EB No.-005200	661	155	-
801682	Krishnanagar (M)	WARD No.-0001	EB No.-005300	774	398	13
801682	Krishnanagar (M)	WARD No.-0001	EB No.-005400	258	83	-
801682	Krishnanagar (M)	WARD No.-0001	EB No.-005500	605	279	306
801682	Krishnanagar (M)	WARD No.-0001	EB No.-005600	507	144	2
801682	Krishnanagar (M)	WARD No.-0001	EB No.-005700	588	480	-
801682	Krishnanagar (M)	WARD No.-0001	EB No.-005800	303	125	-
801682	Krishnanagar (M)	WARD No.-0001	EB No.-005900	412	238	-
801682	Krishnanagar (M)	WARD No.-0001	EB No.-006000	702	494	3
801682	Krishnanagar (M)	WARD No.-0001	EB No.-0061 SUB-EB No.01	460	114	-
801682	Krishnanagar (M)	WARD No.-0001	EB No.-0061 SUB-EB No.02	376	128	-
801682	Krishnanagar (M)	WARD No.-0002	EB No.-006200	173	9	-
801682	Krishnanagar (M)	WARD No.-0002	EB No.-006300	674	4	3
801682	Krishnanagar (M)	WARD No.-0002	EB No.-006400	486	24	-
801682	Krishnanagar (M)	WARD No.-0002	EB No.-006500	497	39	-
801682	Krishnanagar (M)	WARD No.-0002	EB No.-0066 SUB-EB No.01	514	103	-
801682	Krishnanagar (M)	WARD No.-0002	EB No.-0066 SUB-EB No.02	494	251	-
801682	Krishnanagar (M)	WARD No.-0002	EB No.-006700	660	17	-
801682	Krishnanagar (M)	WARD No.-0002	EB No.-006800	442	185	-
801682	Krishnanagar (M)	WARD No.-0002	EB No.-006900	497	-	-
801682	Krishnanagar (M)	WARD No.-0002	EB No.-0070 SUB-EB No.01	612	472	2
801682	Krishnanagar (M)	WARD No.-0002	EB No.-0070 SUB-EB No.02	612	401	-
801682	Krishnanagar (M)	WARD No.-0002	EB No.-0070 SUB-EB No.03	601	565	2
801682	Krishnanagar (M)	WARD No.-0002	EB No.-007100	815	137	-
801682	Krishnanagar (M)	WARD No.-0003	EB No.-007200	414	-	-
801682	Krishnanagar (M)	WARD No.-0003	EB No.-007300	560	4	-
801682	Krishnanagar (M)	WARD No.-0003	EB No.-007400	595	19	4
801682	Krishnanagar (M)	WARD No.-0003	EB No.-007500	366	56	-
801682	Krishnanagar (M)	WARD No.-0003	EB No.-007600	414	31	-
801682	Krishnanagar (M)	WARD No.-0003	EB No.-007700	614	37	-
801682	Krishnanagar (M)	WARD No.-0003	EB No.-007800	552	128	8
801682	Krishnanagar (M)	WARD No.-0003	EB No.-007900	274	70	1
801682	Krishnanagar (M)	WARD No.-0003	EB No.-008000	515	55	5

APPENDIX TO DISTRICT PRIMARY CENSUS ABSTRACT
TOTAL, SCHEDULED CASTES AND SCHEDULED TRIBES POPULATION - URBAN BLOCK WISE

Location Code	Name of Town	Name of Ward	Boundaries of Urban Block / EB Number	Total Population	Scheduled Castes Population	Scheduled Tribes Population
1	2	3	4	5	6	7
801682	Krishnanagar (M)	WARD No.-0003	EB No.-008100	454	19	-
801682	Krishnanagar (M)	WARD No.-0003	EB No.-008200	543	197	6
801682	Krishnanagar (M)	WARD No.-0003	EB No.-0083 SUB-EB No.01	374	335	-
801682	Krishnanagar (M)	WARD No.-0003	EB No.-0083 SUB-EB No.02	531	280	-
801682	Krishnanagar (M)	WARD No.-0003	EB No.-0084 SUB-EB No.01	457	414	1
801682	Krishnanagar (M)	WARD No.-0003	EB No.-0084 SUB-EB No.02	517	416	-
801682	Krishnanagar (M)	WARD No.-0003	EB No.-008500	575	128	-
801682	Krishnanagar (M)	WARD No.-0003	EB No.-008600	530	422	4
801682	Krishnanagar (M)	WARD No.-0004	EB No.-008700	1030	76	14
801682	Krishnanagar (M)	WARD No.-0004	EB No.-008800	132	15	-
801682	Krishnanagar (M)	WARD No.-0004	EB No.-008900	372	7	-
801682	Krishnanagar (M)	WARD No.-0004	EB No.-009000	344	68	-
801682	Krishnanagar (M)	WARD No.-0004	EB No.-009100	634	50	4
801682	Krishnanagar (M)	WARD No.-0004	EB No.-0092 SUB-EB No.01	540	27	6
801682	Krishnanagar (M)	WARD No.-0004	EB No.-0092 SUB-EB No.02	293	54	-
801682	Krishnanagar (M)	WARD No.-0004	EB No.-009300	529	129	-
801682	Krishnanagar (M)	WARD No.-0004	EB No.-009400	734	193	-
801682	Krishnanagar (M)	WARD No.-0004	EB No.-009500	245	63	-
801682	Krishnanagar (M)	WARD No.-0004	EB No.-009600	586	-	-
801682	Krishnanagar (M)	WARD No.-0004	EB No.-009700	530	119	5
801682	Krishnanagar (M)	WARD No.-0004	EB No.-009800	585	204	6
801682	Krishnanagar (M)	WARD No.-0004	EB No.-0099 SUB-EB No.01	444	210	-
801682	Krishnanagar (M)	WARD No.-0004	EB No.-0099 SUB-EB No.02	409	117	-
801682	Krishnanagar (M)	WARD No.-0004	EB No.-010000	487	120	-
801682	Krishnanagar (M)	WARD No.-0004	EB No.-0101 SUB-EB No.01	551	41	6
801682	Krishnanagar (M)	WARD No.-0004	EB No.-0101 SUB-EB No.02	551	8	-
801682	Krishnanagar (M)	WARD No.-0005	EB No.-010200	337	19	1
801682	Krishnanagar (M)	WARD No.-0005	EB No.-010300	409	39	8
801682	Krishnanagar (M)	WARD No.-0005	EB No.-010400	495	52	2
801682	Krishnanagar (M)	WARD No.-0005	EB No.-010500	389	35	-
801682	Krishnanagar (M)	WARD No.-0005	EB No.-010600	464	119	-
801682	Krishnanagar (M)	WARD No.-0005	EB No.-010700	405	51	-
801682	Krishnanagar (M)	WARD No.-0005	EB No.-010800	627	89	7
801682	Krishnanagar (M)	WARD No.-0005	EB No.-0109 SUB-EB No.01	417	79	-
801682	Krishnanagar (M)	WARD No.-0005	EB No.-0109 SUB-EB No.02	375	213	4
801682	Krishnanagar (M)	WARD No.-0005	EB No.-011000	466	82	-
801682	Krishnanagar (M)	WARD No.-0005	EB No.-011100	409	48	-
801682	Krishnanagar (M)	WARD No.-0005	EB No.-011200	563	274	4
801682	Krishnanagar (M)	WARD No.-0005	EB No.-011300	427	59	-
801682	Krishnanagar (M)	WARD No.-0005	EB No.-011400	389	63	3
801682	Krishnanagar (M)	WARD No.-0005	EB No.-011500	710	271	-
801682	Krishnanagar (M)	WARD No.-0005	EB No.-011600	402	340	-
801682	Krishnanagar (M)	WARD No.-0005	EB No.-011700	527	73	-
801682	Krishnanagar (M)	WARD No.-0006	EB No.-011800	525	4	-

APPENDIX TO DISTRICT PRIMARY CENSUS ABSTRACT
TOTAL, SCHEDULED CASTES AND SCHEDULED TRIBES POPULATION - URBAN BLOCK WISE

Location Code	Name of Town	Name of Ward	Boundaries of Urban Block / EB Number	Total Population	Scheduled Castes Population	Scheduled Tribes Population
1	2	3	4	5	6	7
801682	Krishnanagar (M)	WARD No.-0006	EB No.-011900	623	124	-
801682	Krishnanagar (M)	WARD No.-0006	EB No.-012000	494	-	-
801682	Krishnanagar (M)	WARD No.-0006	EB No.-012100	477	150	1
801682	Krishnanagar (M)	WARD No.-0006	EB No.-0122 SUB-EB No.01	436	6	-
801682	Krishnanagar (M)	WARD No.-0006	EB No.-0122 SUB-EB No.02	422	23	-
801682	Krishnanagar (M)	WARD No.-0006	EB No.-0123 SUB-EB No.01	468	105	-
801682	Krishnanagar (M)	WARD No.-0006	EB No.-0123 SUB-EB No.02	541	137	4
801682	Krishnanagar (M)	WARD No.-0006	EB No.-012400	412	58	-
801682	Krishnanagar (M)	WARD No.-0006	EB No.-012500	536	118	-
801682	Krishnanagar (M)	WARD No.-0006	EB No.-012600	593	227	-
801682	Krishnanagar (M)	WARD No.-0006	EB No.-012700	647	152	-
801682	Krishnanagar (M)	WARD No.-0006	EB No.-012800	559	203	1
801682	Krishnanagar (M)	WARD No.-0006	EB No.-012900	684	203	4
801682	Krishnanagar (M)	WARD No.-0007	EB No.-013000	819	15	1
801682	Krishnanagar (M)	WARD No.-0007	EB No.-013100	539	42	-
801682	Krishnanagar (M)	WARD No.-0007	EB No.-013200	463	10	-
801682	Krishnanagar (M)	WARD No.-0007	EB No.-013300	431	15	-
801682	Krishnanagar (M)	WARD No.-0007	EB No.-013400	206	-	4
801682	Krishnanagar (M)	WARD No.-0007	EB No.-013500	432	-	-
801682	Krishnanagar (M)	WARD No.-0007	EB No.-013600	318	-	-
801682	Krishnanagar (M)	WARD No.-0007	EB No.-013700	381	-	-
801682	Krishnanagar (M)	WARD No.-0007	EB No.-013800	441	-	-
801682	Krishnanagar (M)	WARD No.-0007	EB No.-013900	943	-	-
801682	Krishnanagar (M)	WARD No.-0008	EB No.-014000	706	-	-
801682	Krishnanagar (M)	WARD No.-0008	EB No.-014100	690	89	-
801682	Krishnanagar (M)	WARD No.-0008	EB No.-014200	539	252	-
801682	Krishnanagar (M)	WARD No.-0008	EB No.-014300	506	72	-
801682	Krishnanagar (M)	WARD No.-0008	EB No.-014400	628	72	-
801682	Krishnanagar (M)	WARD No.-0008	EB No.-014500	643	87	-
801682	Krishnanagar (M)	WARD No.-0008	EB No.-014600	685	144	73
801682	Krishnanagar (M)	WARD No.-0008	EB No.-014700	562	59	-
801682	Krishnanagar (M)	WARD No.-0008	EB No.-014800	553	133	-
801682	Krishnanagar (M)	WARD No.-0008	EB No.-014900	793	95	1
801682	Krishnanagar (M)	WARD No.-0008	EB No.-0150 SUB-EB No.01	395	-	-
801682	Krishnanagar (M)	WARD No.-0008	EB No.-0150 SUB-EB No.02	416	25	-
801682	Krishnanagar (M)	WARD No.-0008	EB No.-015100	588	134	1
801682	Krishnanagar (M)	WARD No.-0009	EB No.-015200	571	44	-
801682	Krishnanagar (M)	WARD No.-0009	EB No.-015300	487	201	-
801682	Krishnanagar (M)	WARD No.-0009	EB No.-015400	426	16	-
801682	Krishnanagar (M)	WARD No.-0009	EB No.-015500	541	73	4
801682	Krishnanagar (M)	WARD No.-0009	EB No.-015600	582	70	-
801682	Krishnanagar (M)	WARD No.-0009	EB No.-015700	458	60	-
801682	Krishnanagar (M)	WARD No.-0009	EB No.-015800	374	-	-
801682	Krishnanagar (M)	WARD No.-0009	EB No.-015900	396	-	-

APPENDIX TO DISTRICT PRIMARY CENSUS ABSTRACT
TOTAL, SCHEDULED CASTES AND SCHEDULED TRIBES POPULATION - URBAN BLOCK WISE

Location Code	Name of Town	Name of Ward	Boundaries of Urban Block / EB Number	Total Population	Scheduled Castes Population	Scheduled Tribes Population
1	2	3	4	5	6	7
801682	Krishnanagar (M)	WARD No.-0009	EB No.-016000	270	14	-
801682	Krishnanagar (M)	WARD No.-0009	EB No.-016100	408	-	-
801682	Krishnanagar (M)	WARD No.-0009	EB No.-016200	331	6	-
801682	Krishnanagar (M)	WARD No.-0010	EB No.-016300	518	58	5
801682	Krishnanagar (M)	WARD No.-0010	EB No.-0164 SUB-EB No.01	482	177	-
801682	Krishnanagar (M)	WARD No.-0010	EB No.-0164 SUB-EB No.02	487	300	-
801682	Krishnanagar (M)	WARD No.-0010	EB No.-016500	451	35	-
801682	Krishnanagar (M)	WARD No.-0010	EB No.-016600	602	107	-
801682	Krishnanagar (M)	WARD No.-0010	EB No.-016700	633	8	-
801682	Krishnanagar (M)	WARD No.-0010	EB No.-016800	589	191	-
801682	Krishnanagar (M)	WARD No.-0010	EB No.-016900	840	30	8
801682	Krishnanagar (M)	WARD No.-0010	EB No.-017000	685	265	-
801682	Krishnanagar (M)	WARD No.-0010	EB No.-017100	635	13	-
801682	Krishnanagar (M)	WARD No.-0010	EB No.-0172 SUB-EB No.01	485	145	-
801682	Krishnanagar (M)	WARD No.-0010	EB No.-0172 SUB-EB No.02	504	182	-
801682	Krishnanagar (M)	WARD No.-0010	EB No.-017300	761	88	-
801682	Krishnanagar (M)	WARD No.-0010	EB No.-017400	508	-	-
801682	Krishnanagar (M)	WARD No.-0010	EB No.-317800	80	5	5
801682	Krishnanagar (M)	WARD No.-0010	EB No.-318000	8	-	-
801682	Krishnanagar (M)	WARD No.-0011	EB No.-017500	606	97	17
801682	Krishnanagar (M)	WARD No.-0011	EB No.-017600	426	169	-
801682	Krishnanagar (M)	WARD No.-0011	EB No.-017700	789	227	-
801682	Krishnanagar (M)	WARD No.-0011	EB No.-017800	366	128	-
801682	Krishnanagar (M)	WARD No.-0011	EB No.-017900	409	133	-
801682	Krishnanagar (M)	WARD No.-0011	EB No.-018000	416	200	-
801682	Krishnanagar (M)	WARD No.-0011	EB No.-018100	414	39	-
801682	Krishnanagar (M)	WARD No.-0011	EB No.-018200	252	34	-
801682	Krishnanagar (M)	WARD No.-0011	EB No.-018300	255	-	-
801682	Krishnanagar (M)	WARD No.-0011	EB No.-018400	413	106	-
801682	Krishnanagar (M)	WARD No.-0011	EB No.-018500	397	24	-
801682	Krishnanagar (M)	WARD No.-0011	EB No.-018600	315	32	-
801682	Krishnanagar (M)	WARD No.-0012	EB No.-018700	496	24	3
801682	Krishnanagar (M)	WARD No.-0012	EB No.-018800	496	39	-
801682	Krishnanagar (M)	WARD No.-0012	EB No.-018900	436	19	-
801682	Krishnanagar (M)	WARD No.-0012	EB No.-019000	657	19	-
801682	Krishnanagar (M)	WARD No.-0012	EB No.-019100	437	60	-
801682	Krishnanagar (M)	WARD No.-0012	EB No.-019200	573	80	-
801682	Krishnanagar (M)	WARD No.-0012	EB No.-019300	534	113	-
801682	Krishnanagar (M)	WARD No.-0012	EB No.-019400	410	60	-
801682	Krishnanagar (M)	WARD No.-0012	EB No.-019500	583	51	-
801682	Krishnanagar (M)	WARD No.-0012	EB No.-019600	524	31	-
801682	Krishnanagar (M)	WARD No.-0012	EB No.-019700	532	184	3
801682	Krishnanagar (M)	WARD No.-0012	EB No.-019800	563	79	6
801682	Krishnanagar (M)	WARD No.-0012	EB No.-028200	500	62	-

APPENDIX TO DISTRICT PRIMARY CENSUS ABSTRACT
TOTAL, SCHEDULED CASTES AND SCHEDULED TRIBES POPULATION - URBAN BLOCK WISE

Location Code	Name of Town	Name of Ward	Boundaries of Urban Block / EB Number	Total Population	Scheduled Castes Population	Scheduled Tribes Population
1	2	3	4	5	6	7
801682	Krishnanagar (M)	WARD No.-0013	EB No.-019900	406	-	-
801682	Krishnanagar (M)	WARD No.-0013	EB No.-020000	740	7	-
801682	Krishnanagar (M)	WARD No.-0013	EB No.-020100	576	26	-
801682	Krishnanagar (M)	WARD No.-0013	EB No.-020200	376	3	-
801682	Krishnanagar (M)	WARD No.-0013	EB No.-020300	363	-	-
801682	Krishnanagar (M)	WARD No.-0013	EB No.-020400	403	17	-
801682	Krishnanagar (M)	WARD No.-0013	EB No.-020500	542	102	-
801682	Krishnanagar (M)	WARD No.-0013	EB No.-020600	576	52	-
801682	Krishnanagar (M)	WARD No.-0013	EB No.-020700	444	100	-
801682	Krishnanagar (M)	WARD No.-0013	EB No.-020800	554	39	34
801682	Krishnanagar (M)	WARD No.-0014	EB No.-020900	631	19	1
801682	Krishnanagar (M)	WARD No.-0014	EB No.-021000	235	16	-
801682	Krishnanagar (M)	WARD No.-0014	EB No.-021100	725	201	4
801682	Krishnanagar (M)	WARD No.-0014	EB No.-021200	711	30	-
801682	Krishnanagar (M)	WARD No.-0014	EB No.-0213 SUB-EB No.01	407	27	-
801682	Krishnanagar (M)	WARD No.-0014	EB No.-0213 SUB-EB No.02	412	75	-
801682	Krishnanagar (M)	WARD No.-0014	EB No.-021400	343	-	-
801682	Krishnanagar (M)	WARD No.-0014	EB No.-021500	259	8	-
801682	Krishnanagar (M)	WARD No.-0014	EB No.-021600	384	35	4
801682	Krishnanagar (M)	WARD No.-0014	EB No.-021700	377	67	-
801682	Krishnanagar (M)	WARD No.-0014	EB No.-021800	437	107	-
801682	Krishnanagar (M)	WARD No.-0014	EB No.-021900	453	12	-
801682	Krishnanagar (M)	WARD No.-0015	EB No.-022000	730	-	-
801682	Krishnanagar (M)	WARD No.-0015	EB No.-022100	790	241	-
801682	Krishnanagar (M)	WARD No.-0015	EB No.-022200	706	58	-
801682	Krishnanagar (M)	WARD No.-0015	EB No.-022300	378	14	-
801682	Krishnanagar (M)	WARD No.-0015	EB No.-022400	582	16	-
801682	Krishnanagar (M)	WARD No.-0015	EB No.-022500	788	44	-
801682	Krishnanagar (M)	WARD No.-0015	EB No.-022600	600	87	4
801682	Krishnanagar (M)	WARD No.-0015	EB No.-022700	474	24	-
801682	Krishnanagar (M)	WARD No.-0016	EB No.-022800	421	114	-
801682	Krishnanagar (M)	WARD No.-0016	EB No.-022900	413	11	11
801682	Krishnanagar (M)	WARD No.-0016	EB No.-023000	613	24	-
801682	Krishnanagar (M)	WARD No.-0016	EB No.-023100	514	20	-
801682	Krishnanagar (M)	WARD No.-0016	EB No.-023200	487	34	-
801682	Krishnanagar (M)	WARD No.-0016	EB No.-023300	633	178	-
801682	Krishnanagar (M)	WARD No.-0016	EB No.-023400	411	49	-
801682	Krishnanagar (M)	WARD No.-0016	EB No.-023500	452	36	4
801682	Krishnanagar (M)	WARD No.-0016	EB No.-023600	415	23	3
801682	Krishnanagar (M)	WARD No.-0016	EB No.-023700	565	-	22
801682	Krishnanagar (M)	WARD No.-0016	EB No.-023800	590	55	-
801682	Krishnanagar (M)	WARD No.-0016	EB No.-023900	451	8	-
801682	Krishnanagar (M)	WARD No.-0017	EB No.-024000	640	66	49
801682	Krishnanagar (M)	WARD No.-0017	EB No.-024100	882	17	12

APPENDIX TO DISTRICT PRIMARY CENSUS ABSTRACT
TOTAL, SCHEDULED CASTES AND SCHEDULED TRIBES POPULATION - URBAN BLOCK WISE

Location Code	Name of Town	Name of Ward	Boundaries of Urban Block / EB Number	Total Population	Scheduled Castes Population	Scheduled Tribes Population
1	2	3	4	5	6	7
801682	Krishnanagar (M)	WARD No.-0017	EB No.-0242 SUB-EB No.01	427	-	-
801682	Krishnanagar (M)	WARD No.-0017	EB No.-0242 SUB-EB No.02	421	17	9
801682	Krishnanagar (M)	WARD No.-0017	EB No.-024300	443	12	5
801682	Krishnanagar (M)	WARD No.-0017	EB No.-024400	569	154	2
801682	Krishnanagar (M)	WARD No.-0017	EB No.-024500	209	-	-
801682	Krishnanagar (M)	WARD No.-0017	EB No.-0246 SUB-EB No.01	394	187	-
801682	Krishnanagar (M)	WARD No.-0017	EB No.-0246 SUB-EB No.02	500	-	-
801682	Krishnanagar (M)	WARD No.-0017	EB No.-024700	406	43	-
801682	Krishnanagar (M)	WARD No.-0017	EB No.-024800	676	164	10
801682	Krishnanagar (M)	WARD No.-0017	EB No.-024900	592	123	16
801682	Krishnanagar (M)	WARD No.-0017	EB No.-025000	467	126	7
801682	Krishnanagar (M)	WARD No.-0018	EB No.-025100	539	23	-
801682	Krishnanagar (M)	WARD No.-0018	EB No.-025200	499	-	40
801682	Krishnanagar (M)	WARD No.-0018	EB No.-025300	567	-	-
801682	Krishnanagar (M)	WARD No.-0018	EB No.-025400	476	4	-
801682	Krishnanagar (M)	WARD No.-0018	EB No.-0254 SUB-EB No.01	489	27	1
801682	Krishnanagar (M)	WARD No.-0018	EB No.-025500	689	14	-
801682	Krishnanagar (M)	WARD No.-0018	EB No.-025600	278	65	-
801682	Krishnanagar (M)	WARD No.-0018	EB No.-025700	405	-	-
801682	Krishnanagar (M)	WARD No.-0018	EB No.-025800	488	-	-
801682	Krishnanagar (M)	WARD No.-0018	EB No.-025900	723	-	-
801682	Krishnanagar (M)	WARD No.-0018	EB No.-026000	532	-	-
801682	Krishnanagar (M)	WARD No.-0018	EB No.-026100	437	66	-
801682	Krishnanagar (M)	WARD No.-0019	EB No.-026200	724	-	-
801682	Krishnanagar (M)	WARD No.-0019	EB No.-026300	624	13	-
801682	Krishnanagar (M)	WARD No.-0019	EB No.-026400	291	13	4
801682	Krishnanagar (M)	WARD No.-0019	EB No.-026500	298	6	-
801682	Krishnanagar (M)	WARD No.-0019	EB No.-026600	753	-	-
801682	Krishnanagar (M)	WARD No.-0019	EB No.-0267 SUB-EB No.01	467	73	-
801682	Krishnanagar (M)	WARD No.-0019	EB No.-0267 SUB-EB No.02	481	6	-
801682	Krishnanagar (M)	WARD No.-0019	EB No.-026800	264	3	-
801682	Krishnanagar (M)	WARD No.-0019	EB No.-026900	425	33	-
801682	Krishnanagar (M)	WARD No.-0019	EB No.-027000	388	9	-
801682	Krishnanagar (M)	WARD No.-0020	EB No.-027100	177	2	-
801682	Krishnanagar (M)	WARD No.-0020	EB No.-027200	402	3	-
801682	Krishnanagar (M)	WARD No.-0020	EB No.-027300	290	11	-
801682	Krishnanagar (M)	WARD No.-0020	EB No.-027400	493	-	-
801682	Krishnanagar (M)	WARD No.-0020	EB No.-027500	322	23	-
801682	Krishnanagar (M)	WARD No.-0020	EB No.-027600	274	-	-
801682	Krishnanagar (M)	WARD No.-0020	EB No.-027700	366	14	-
801682	Krishnanagar (M)	WARD No.-0020	EB No.-027800	159	1	-
801682	Krishnanagar (M)	WARD No.-0020	EB No.-027900	433	25	-
801682	Krishnanagar (M)	WARD No.-0020	EB No.-028000	263	9	3
801682	Krishnanagar (M)	WARD No.-0020	EB No.-028100	320	9	-

APPENDIX TO DISTRICT PRIMARY CENSUS ABSTRACT
TOTAL, SCHEDULED CASTES AND SCHEDULED TRIBES POPULATION - URBAN BLOCK WISE

Location Code	Name of Town	Name of Ward	Boundaries of Urban Block / EB Number	Total Population	Scheduled Castes Population	Scheduled Tribes Population
1	2	3	4	5	6	7
801682	Krishnanagar (M)	WARD No.-0021	EB No.-004000	529	11	-
801682	Krishnanagar (M)	WARD No.-0021	EB No.-004100	391	12	-
801682	Krishnanagar (M)	WARD No.-0021	EB No.-004200	762	11	-
801682	Krishnanagar (M)	WARD No.-0021	EB No.-004300	633	-	-
801682	Krishnanagar (M)	WARD No.-0021	EB No.-004400	338	26	-
801682	Krishnanagar (M)	WARD No.-0021	EB No.-004500	427	-	-
801682	Krishnanagar (M)	WARD No.-0021	EB No.-004600	312	1	-
801682	Krishnanagar (M)	WARD No.-0021	EB No.-0047 SUB-EB No.01	443	275	-
801682	Krishnanagar (M)	WARD No.-0021	EB No.-0047 SUB-EB No.02	376	248	-
801682	Krishnanagar (M)	WARD No.-0022	EB No.-003000	777	64	-
801682	Krishnanagar (M)	WARD No.-0022	EB No.-003100	374	23	-
801682	Krishnanagar (M)	WARD No.-0022	EB No.-003200	210	2	-
801682	Krishnanagar (M)	WARD No.-0022	EB No.-003300	504	12	1
801682	Krishnanagar (M)	WARD No.-0022	EB No.-003400	640	404	-
801682	Krishnanagar (M)	WARD No.-0022	EB No.-003500	296	22	-
801682	Krishnanagar (M)	WARD No.-0022	EB No.-003600	402	23	-
801682	Krishnanagar (M)	WARD No.-0022	EB No.-003700	534	87	-
801682	Krishnanagar (M)	WARD No.-0022	EB No.-003800	622	8	-
801682	Krishnanagar (M)	WARD No.-0022	EB No.-003900	293	2	-
801682	Krishnanagar (M)	WARD No.-0023	EB No.-001800	383	106	-
801682	Krishnanagar (M)	WARD No.-0023	EB No.-001900	485	1	-
801682	Krishnanagar (M)	WARD No.-0023	EB No.-002000	400	76	-
801682	Krishnanagar (M)	WARD No.-0023	EB No.-002100	307	55	-
801682	Krishnanagar (M)	WARD No.-0023	EB No.-002200	499	86	7
801682	Krishnanagar (M)	WARD No.-0023	EB No.-002300	297	27	-
801682	Krishnanagar (M)	WARD No.-0023	EB No.-002400	387	22	-
801682	Krishnanagar (M)	WARD No.-0023	EB No.-002500	398	30	-
801682	Krishnanagar (M)	WARD No.-0023	EB No.-002600	484	69	-
801682	Krishnanagar (M)	WARD No.-0023	EB No.-002700	453	257	-
801682	Krishnanagar (M)	WARD No.-0023	EB No.-002800	334	-	-
801682	Krishnanagar (M)	WARD No.-0023	EB No.-002900	373	16	1
801682	Krishnanagar (M)	WARD No.-0024	EB No.-0001 SUB-EB No.01	443	435	-
801682	Krishnanagar (M)	WARD No.-0024	EB No.-0001 SUB-EB No.02	554	474	3
801682	Krishnanagar (M)	WARD No.-0024	EB No.-000200	589	149	3
801682	Krishnanagar (M)	WARD No.-0024	EB No.-000300	550	129	21
801682	Krishnanagar (M)	WARD No.-0024	EB No.-000400	710	136	7
801682	Krishnanagar (M)	WARD No.-0024	EB No.-0005 SUB-EB No.01	471	101	-
801682	Krishnanagar (M)	WARD No.-0024	EB No.-0005 SUB-EB No.02	402	59	-
801682	Krishnanagar (M)	WARD No.-0024	EB No.-000600	855	327	66
801682	Krishnanagar (M)	WARD No.-0024	EB No.-000700	763	208	-
801682	Krishnanagar (M)	WARD No.-0024	EB No.-000800	369	82	-
801682	Krishnanagar (M)	WARD No.-0024	EB No.-000900	739	137	-
801682	Krishnanagar (M)	WARD No.-0024	EB No.-001000	354	61	4
801682	Krishnanagar (M)	WARD No.-0024	EB No.-001100	598	120	-

APPENDIX TO DISTRICT PRIMARY CENSUS ABSTRACT
TOTAL, SCHEDULED CASTES AND SCHEDULED TRIBES POPULATION - URBAN BLOCK WISE

Location Code	Name of Town	Name of Ward	Boundaries of Urban Block / EB Number	Total Population	Scheduled Castes Population	Scheduled Tribes Population
1	2	3	4	5	6	7
801682	Krishnanagar (M)	WARD No.-0024	EB No.-001200	670	130	-
801682	Krishnanagar (M)	WARD No.-0024	EB No.-001300	534	38	-
801682	Krishnanagar (M)	WARD No.-0024	EB No.-0014 SUB-EB No.01	425	165	-
801682	Krishnanagar (M)	WARD No.-0024	EB No.-0014 SUB-EB No.02	467	153	-
801682	Krishnanagar (M)	WARD No.-0024	EB No.-0015 SUB-EB No.01	442	191	-
801682	Krishnanagar (M)	WARD No.-0024	EB No.-0015 SUB-EB No.02	515	304	-
801682	Krishnanagar (M)	WARD No.-0024	EB No.-001600	649	121	-
801682	Krishnanagar (M)	WARD No.-0024	EB No.-001700	640	135	-
801683	Santipur (M)	WARD No.-0001	EB No.-000100	466	61	1
801683	Santipur (M)	WARD No.-0001	EB No.-000200	200	81	-
801683	Santipur (M)	WARD No.-0001	EB No.-0003 SUB-EB No.01	499	211	1
801683	Santipur (M)	WARD No.-0001	EB No.-0003 SUB-EB No.02	323	251	-
801683	Santipur (M)	WARD No.-0001	EB No.-0004 SUB-EB No.01	255	109	-
801683	Santipur (M)	WARD No.-0001	EB No.-0004 SUB-EB No.02	155	55	1
801683	Santipur (M)	WARD No.-0001	EB No.-0005 SUB-EB No.01	399	211	-
801683	Santipur (M)	WARD No.-0001	EB No.-0005 SUB-EB No.02	155	32	-
801683	Santipur (M)	WARD No.-0001	EB No.-000600	234	123	-
801683	Santipur (M)	WARD No.-0001	EB No.-0007 SUB-EB No.01	125	45	-
801683	Santipur (M)	WARD No.-0001	EB No.-0007 SUB-EB No.02	560	298	7
801683	Santipur (M)	WARD No.-0001	EB No.-0008 SUB-EB No.01	220	96	-
801683	Santipur (M)	WARD No.-0001	EB No.-0008 SUB-EB No.02	174	28	-
801683	Santipur (M)	WARD No.-0001	EB No.-0008 SUB-EB No.03	194	-	-
801683	Santipur (M)	WARD No.-0001	EB No.-0008 SUB-EB No.04	161	33	-
801683	Santipur (M)	WARD No.-0001	EB No.-0009 SUB-EB No.01	379	278	17
801683	Santipur (M)	WARD No.-0001	EB No.-0009 SUB-EB No.02	517	198	-
801683	Santipur (M)	WARD No.-0001	EB No.-0010 SUB-EB No.01	289	69	-
801683	Santipur (M)	WARD No.-0001	EB No.-0010 SUB-EB No.02	380	129	1
801683	Santipur (M)	WARD No.-0001	EB No.-0011 SUB-EB No.01	463	239	-
801683	Santipur (M)	WARD No.-0001	EB No.-0011 SUB-EB No.02	306	81	-
801683	Santipur (M)	WARD No.-0001	EB No.-0012 SUB-EB No.01	206	72	3
801683	Santipur (M)	WARD No.-0001	EB No.-0012 SUB-EB No.02	264	78	-
801683	Santipur (M)	WARD No.-0001	EB No.-0013 SUB-EB No.01	228	94	-
801683	Santipur (M)	WARD No.-0001	EB No.-0013 SUB-EB No.02	126	66	-
801683	Santipur (M)	WARD No.-0001	EB No.-0014 SUB-EB No.01	590	94	-
801683	Santipur (M)	WARD No.-0001	EB No.-0014 SUB-EB No.02	162	34	4
801683	Santipur (M)	WARD No.-0001	EB No.-001500	824	169	12
801683	Santipur (M)	WARD No.-0001	EB No.-001600	463	70	252
801683	Santipur (M)	WARD No.-0001	EB No.-001700	516	184	3
801683	Santipur (M)	WARD No.-0001	EB No.-0018 SUB-EB No.01	425	108	-
801683	Santipur (M)	WARD No.-0001	EB No.-0018 SUB-EB No.02	205	18	-
801683	Santipur (M)	WARD No.-0001	EB No.-0019 SUB-EB No.01	180	23	34
801683	Santipur (M)	WARD No.-0001	EB No.-0019 SUB-EB No.02	609	167	3
801683	Santipur (M)	WARD No.-0001	EB No.-0240 SUB-EB No.01	722	260	3
801683	Santipur (M)	WARD No.-0001	EB No.-0240 SUB-EB No.02	234	128	-

APPENDIX TO DISTRICT PRIMARY CENSUS ABSTRACT
TOTAL, SCHEDULED CASTES AND SCHEDULED TRIBES POPULATION - URBAN BLOCK WISE

Location Code	Name of Town	Name of Ward	Boundaries of Urban Block / EB Number	Total Population	Scheduled Castes Population	Scheduled Tribes Population
1	2	3	4	5	6	7
801683	Santipur (M)	WARD No.-0001	EB No.-0241 SUB-EB No.01	232	96	1
801683	Santipur (M)	WARD No.-0001	EB No.-0241 SUB-EB No.02	157	96	-
801683	Santipur (M)	WARD No.-0001	EB No.-0241 SUB-EB No.03	329	129	1
801683	Santipur (M)	WARD No.-0001	EB No.-024200	539	115	-
801683	Santipur (M)	WARD No.-0002	EB No.-0020 SUB-EB No.01	264	168	-
801683	Santipur (M)	WARD No.-0002	EB No.-0020 SUB-EB No.02	201	120	5
801683	Santipur (M)	WARD No.-0002	EB No.-0021 SUB-EB No.01	407	146	-
801683	Santipur (M)	WARD No.-0002	EB No.-0021 SUB-EB No.02	304	26	-
801683	Santipur (M)	WARD No.-0002	EB No.-002200	655	468	-
801683	Santipur (M)	WARD No.-0002	EB No.-0023 SUB-EB No.01	593	52	-
801683	Santipur (M)	WARD No.-0002	EB No.-0023 SUB-EB No.02	389	12	-
801683	Santipur (M)	WARD No.-0002	EB No.-0024 SUB-EB No.01	128	-	-
801683	Santipur (M)	WARD No.-0002	EB No.-0024 SUB-EB No.02	181	-	-
801683	Santipur (M)	WARD No.-0002	EB No.-0025 SUB-EB No.01	374	58	-
801683	Santipur (M)	WARD No.-0002	EB No.-0026 SUB-EB No.01	151	9	-
801683	Santipur (M)	WARD No.-0002	EB No.-0026 SUB-EB No.02	80	-	-
801683	Santipur (M)	WARD No.-0002	EB No.-0026 SUB-EB No.03	463	31	-
801683	Santipur (M)	WARD No.-0002	EB No.-002700	604	595	4
801683	Santipur (M)	WARD No.-0002	EB No.-002800	638	352	8
801683	Santipur (M)	WARD No.-0002	EB No.-002900	490	405	3
801683	Santipur (M)	WARD No.-0002	EB No.-003000	513	279	1
801683	Santipur (M)	WARD No.-0002	EB No.-0031 SUB-EB No.01	125	11	-
801683	Santipur (M)	WARD No.-0002	EB No.-0031 SUB-EB No.02	178	29	-
801683	Santipur (M)	WARD No.-0002	EB No.-0031 SUB-EB No.03	455	74	-
801683	Santipur (M)	WARD No.-0002	EB No.-0032 SUB-EB No.01	145	14	-
801683	Santipur (M)	WARD No.-0002	EB No.-0032 SUB-EB No.02	143	4	-
801683	Santipur (M)	WARD No.-0002	EB No.-0032 SUB-EB No.03	109	-	-
801683	Santipur (M)	WARD No.-0002	EB No.-0032 SUB-EB No.04	221	-	-
801683	Santipur (M)	WARD No.-0002	EB No.-003300	588	74	1
801683	Santipur (M)	WARD No.-0002	EB No.-0034 SUB-EB No.01	333	92	1
801683	Santipur (M)	WARD No.-0002	EB No.-0034 SUB-EB No.02	375	8	-
801683	Santipur (M)	WARD No.-0003	EB No.-003500	543	146	-
801683	Santipur (M)	WARD No.-0003	EB No.-003600	769	3	-
801683	Santipur (M)	WARD No.-0003	EB No.-003700	258	-	-
801683	Santipur (M)	WARD No.-0003	EB No.-0038 SUB-EB No.01	199	63	-
801683	Santipur (M)	WARD No.-0003	EB No.-0038 SUB-EB No.02	302	9	-
801683	Santipur (M)	WARD No.-0003	EB No.-003900	580	22	-
801683	Santipur (M)	WARD No.-0003	EB No.-0040 SUB-EB No.01	535	-	-
801683	Santipur (M)	WARD No.-0003	EB No.-0040 SUB-EB No.02	391	-	-
801683	Santipur (M)	WARD No.-0003	EB No.-004100	275	2	-
801683	Santipur (M)	WARD No.-0003	EB No.-0042 SUB-EB No.01	381	-	-
801683	Santipur (M)	WARD No.-0003	EB No.-0042 SUB-EB No.02	473	-	-
801683	Santipur (M)	WARD No.-0003	EB No.-004300	310	57	3
801683	Santipur (M)	WARD No.-0003	EB No.-004400	364	304	1

APPENDIX TO DISTRICT PRIMARY CENSUS ABSTRACT
TOTAL, SCHEDULED CASTES AND SCHEDULED TRIBES POPULATION - URBAN BLOCK WISE

Location Code	Name of Town	Name of Ward	Boundaries of Urban Block / EB Number	Total Population	Scheduled Castes Population	Scheduled Tribes Population
1	2	3	4	5	6	7
801683	Santipur (M)	WARD No.-0003	EB No.-004500	395	340	-
801683	Santipur (M)	WARD No.-0003	EB No.-004600	727	314	1
801683	Santipur (M)	WARD No.-0004	EB No.-0047 SUB-EB No.01	481	161	7
801683	Santipur (M)	WARD No.-0004	EB No.-0047 SUB-EB No.02	19	13	-
801683	Santipur (M)	WARD No.-0004	EB No.-004800	666	22	-
801683	Santipur (M)	WARD No.-0004	EB No.-0049 SUB-EB No.01	339	64	-
801683	Santipur (M)	WARD No.-0004	EB No.-0049 SUB-EB No.02	164	15	-
801683	Santipur (M)	WARD No.-0004	EB No.-005000	355	-	-
801683	Santipur (M)	WARD No.-0004	EB No.-0051 SUB-EB No.01	301	53	-
801683	Santipur (M)	WARD No.-0004	EB No.-0051 SUB-EB No.02	118	40	-
801683	Santipur (M)	WARD No.-0004	EB No.-0051 SUB-EB No.03	158	36	-
801683	Santipur (M)	WARD No.-0004	EB No.-0052 SUB-EB No.01	557	34	-
801683	Santipur (M)	WARD No.-0004	EB No.-0052 SUB-EB No.02	327	30	-
801683	Santipur (M)	WARD No.-0004	EB No.-005300	648	67	-
801683	Santipur (M)	WARD No.-0004	EB No.-005400	272	1	-
801683	Santipur (M)	WARD No.-0004	EB No.-005500	351	14	3
801683	Santipur (M)	WARD No.-0004	EB No.-005600	479	23	-
801683	Santipur (M)	WARD No.-0005	EB No.-005700	535	-	1
801683	Santipur (M)	WARD No.-0005	EB No.-005900	146	-	-
801683	Santipur (M)	WARD No.-0005	EB No.-006000	161	4	-
801683	Santipur (M)	WARD No.-0005	EB No.-006100	209	3	-
801683	Santipur (M)	WARD No.-0005	EB No.-006200	398	8	-
801683	Santipur (M)	WARD No.-0005	EB No.-006300	203	8	-
801683	Santipur (M)	WARD No.-0005	EB No.-006400	44	11	-
801683	Santipur (M)	WARD No.-0005	EB No.-006500	160	120	-
801683	Santipur (M)	WARD No.-0005	EB No.-0066 SUB-EB No.01	207	183	2
801683	Santipur (M)	WARD No.-0005	EB No.-0066 SUB-EB No.02	500	449	13
801683	Santipur (M)	WARD No.-0005	EB No.-0067 SUB-EB No.01	177	5	-
801683	Santipur (M)	WARD No.-0005	EB No.-0067 SUB-EB No.02	251	109	-
801683	Santipur (M)	WARD No.-0005	EB No.-006800	524	155	-
801683	Santipur (M)	WARD No.-0005	EB No.-0069 SUB-EB No.01	507	327	3
801683	Santipur (M)	WARD No.-0005	EB No.-0069 SUB-EB No.02	451	202	-
801683	Santipur (M)	WARD No.-0005	EB No.-0070 SUB-EB No.01	571	130	-
801683	Santipur (M)	WARD No.-0005	EB No.-0070 SUB-EB No.02	415	213	3
801683	Santipur (M)	WARD No.-0006	EB No.-007100	354	87	2
801683	Santipur (M)	WARD No.-0006	EB No.-007200	457	-	-
801683	Santipur (M)	WARD No.-0006	EB No.-007300	507	2	-
801683	Santipur (M)	WARD No.-0006	EB No.-007400	293	-	-
801683	Santipur (M)	WARD No.-0006	EB No.-007500	332	9	-
801683	Santipur (M)	WARD No.-0006	EB No.-007600	396	21	-
801683	Santipur (M)	WARD No.-0006	EB No.-007700	444	-	-
801683	Santipur (M)	WARD No.-0006	EB No.-007800	514	6	-
801683	Santipur (M)	WARD No.-0006	EB No.-007900	621	37	-
801683	Santipur (M)	WARD No.-0006	EB No.-0080 SUB-EB No.01	430	15	-

APPENDIX TO DISTRICT PRIMARY CENSUS ABSTRACT
TOTAL, SCHEDULED CASTES AND SCHEDULED TRIBES POPULATION - URBAN BLOCK WISE

Location Code	Name of Town	Name of Ward	Boundaries of Urban Block / EB Number	Total Population	Scheduled Castes Population	Scheduled Tribes Population
1	2	3	4	5	6	7
801683	Santipur (M)	WARD No.-0006	EB No.-0080 SUB-EB No.02	416	-	-
801683	Santipur (M)	WARD No.-0007	EB No.-008100	681	8	-
801683	Santipur (M)	WARD No.-0007	EB No.-008200	590	-	-
801683	Santipur (M)	WARD No.-0007	EB No.-008300	506	63	-
801683	Santipur (M)	WARD No.-0007	EB No.-008400	746	-	-
801683	Santipur (M)	WARD No.-0007	EB No.-008500	335	26	-
801683	Santipur (M)	WARD No.-0007	EB No.-008600	331	-	-
801683	Santipur (M)	WARD No.-0007	EB No.-008700	503	-	2
801683	Santipur (M)	WARD No.-0007	EB No.-008800	298	12	-
801683	Santipur (M)	WARD No.-0008	EB No.-0058 SUB-EB No.01	217	110	4
801683	Santipur (M)	WARD No.-0008	EB No.-0058 SUB-EB No.02	74	44	-
801683	Santipur (M)	WARD No.-0008	EB No.-0058 SUB-EB No.03	81	6	-
801683	Santipur (M)	WARD No.-0008	EB No.-008900	330	22	-
801683	Santipur (M)	WARD No.-0008	EB No.-009000	505	6	-
801683	Santipur (M)	WARD No.-0008	EB No.-009100	589	8	-
801683	Santipur (M)	WARD No.-0008	EB No.-009200	175	29	-
801683	Santipur (M)	WARD No.-0008	EB No.-009300	569	38	4
801683	Santipur (M)	WARD No.-0008	EB No.-009400	603	71	-
801683	Santipur (M)	WARD No.-0008	EB No.-009500	359	-	-
801683	Santipur (M)	WARD No.-0008	EB No.-009600	427	5	-
801683	Santipur (M)	WARD No.-0009	EB No.-0097 SUB-EB No.01	88	-	-
801683	Santipur (M)	WARD No.-0009	EB No.-0097 SUB-EB No.02	266	-	-
801683	Santipur (M)	WARD No.-0009	EB No.-0098 SUB-EB No.01	126	-	-
801683	Santipur (M)	WARD No.-0009	EB No.-0098 SUB-EB No.02	415	-	-
801683	Santipur (M)	WARD No.-0009	EB No.-0099 SUB-EB No.01	277	44	-
801683	Santipur (M)	WARD No.-0009	EB No.-0099 SUB-EB No.02	354	60	-
801683	Santipur (M)	WARD No.-0009	EB No.-0100 SUB-EB No.01	204	-	-
801683	Santipur (M)	WARD No.-0009	EB No.-0100 SUB-EB No.02	518	-	1
801683	Santipur (M)	WARD No.-0009	EB No.-010100	360	49	-
801683	Santipur (M)	WARD No.-0009	EB No.-010200	481	162	-
801683	Santipur (M)	WARD No.-0009	EB No.-010300	653	211	17
801683	Santipur (M)	WARD No.-0009	EB No.-010400	305	42	-
801683	Santipur (M)	WARD No.-0009	EB No.-0105 SUB-EB No.01	556	27	1
801683	Santipur (M)	WARD No.-0009	EB No.-0105 SUB-EB No.02	180	27	-
801683	Santipur (M)	WARD No.-0009	EB No.-010600	511	60	-
801683	Santipur (M)	WARD No.-0009	EB No.-0107 SUB-EB No.01	135	8	-
801683	Santipur (M)	WARD No.-0009	EB No.-0107 SUB-EB No.02	610	17	-
801683	Santipur (M)	WARD No.-0009	EB No.-0108 SUB-EB No.01	228	-	-
801683	Santipur (M)	WARD No.-0009	EB No.-0108 SUB-EB No.02	604	21	-
801683	Santipur (M)	WARD No.-0009	EB No.-010900	775	3	-
801683	Santipur (M)	WARD No.-0010	EB No.-0110 SUB-EB No.01	343	122	-
801683	Santipur (M)	WARD No.-0010	EB No.-0110 SUB-EB No.02	308	75	2
801683	Santipur (M)	WARD No.-0010	EB No.-0110 SUB-EB No.03	329	12	-
801683	Santipur (M)	WARD No.-0010	EB No.-011100	439	124	-

APPENDIX TO DISTRICT PRIMARY CENSUS ABSTRACT
TOTAL, SCHEDULED CASTES AND SCHEDULED TRIBES POPULATION - URBAN BLOCK WISE

Location Code	Name of Town	Name of Ward	Boundaries of Urban Block / EB Number	Total Population	Scheduled Castes Population	Scheduled Tribes Population
1	2	3	4	5	6	7
801683	Santipur (M)	WARD No.-0010	EB No.-011200	657	96	-
801683	Santipur (M)	WARD No.-0010	EB No.-011300	317	41	-
801683	Santipur (M)	WARD No.-0010	EB No.-011400	783	15	-
801683	Santipur (M)	WARD No.-0010	EB No.-011500	395	3	-
801683	Santipur (M)	WARD No.-0010	EB No.-011600	622	279	20
801683	Santipur (M)	WARD No.-0010	EB No.-0117 SUB-EB No.01	171	85	-
801683	Santipur (M)	WARD No.-0010	EB No.-0117 SUB-EB No.02	496	7	-
801683	Santipur (M)	WARD No.-0010	EB No.-011800	520	407	-
801683	Santipur (M)	WARD No.-0010	EB No.-011900	193	-	-
801683	Santipur (M)	WARD No.-0011	EB No.-012000	793	63	-
801683	Santipur (M)	WARD No.-0011	EB No.-012100	716	17	-
801683	Santipur (M)	WARD No.-0011	EB No.-012200	362	1	-
801683	Santipur (M)	WARD No.-0011	EB No.-012300	413	58	-
801683	Santipur (M)	WARD No.-0011	EB No.-012400	245	-	-
801683	Santipur (M)	WARD No.-0011	EB No.-0125 SUB-EB No.01	319	33	-
801683	Santipur (M)	WARD No.-0011	EB No.-0125 SUB-EB No.02	326	8	-
801683	Santipur (M)	WARD No.-0011	EB No.-012600	393	14	-
801683	Santipur (M)	WARD No.-0011	EB No.-012700	300	56	3
801683	Santipur (M)	WARD No.-0011	EB No.-012800	547	156	-
801683	Santipur (M)	WARD No.-0012	EB No.-012900	525	45	-
801683	Santipur (M)	WARD No.-0012	EB No.-013000	710	40	-
801683	Santipur (M)	WARD No.-0012	EB No.-013100	395	21	-
801683	Santipur (M)	WARD No.-0012	EB No.-0132 SUB-EB No.01	267	13	1
801683	Santipur (M)	WARD No.-0012	EB No.-0132 SUB-EB No.02	229	10	-
801683	Santipur (M)	WARD No.-0012	EB No.-013300	297	3	-
801683	Santipur (M)	WARD No.-0012	EB No.-0134 SUB-EB No.01	263	-	-
801683	Santipur (M)	WARD No.-0012	EB No.-0134 SUB-EB No.02	262	16	-
801683	Santipur (M)	WARD No.-0012	EB No.-0134 SUB-EB No.03	88	-	-
801683	Santipur (M)	WARD No.-0013	EB No.-013500	595	-	-
801683	Santipur (M)	WARD No.-0013	EB No.-0136 SUB-EB No.01	233	20	-
801683	Santipur (M)	WARD No.-0013	EB No.-0136 SUB-EB No.02	74	4	-
801683	Santipur (M)	WARD No.-0013	EB No.-0136 SUB-EB No.03	236	3	-
801683	Santipur (M)	WARD No.-0013	EB No.-0137 SUB-EB No.01	75	15	-
801683	Santipur (M)	WARD No.-0013	EB No.-0137 SUB-EB No.02	465	208	-
801683	Santipur (M)	WARD No.-0013	EB No.-0137 SUB-EB No.03	33	2	-
801683	Santipur (M)	WARD No.-0013	EB No.-013800	524	8	-
801683	Santipur (M)	WARD No.-0013	EB No.-013900	355	8	-
801683	Santipur (M)	WARD No.-0013	EB No.-014000	377	-	-
801683	Santipur (M)	WARD No.-0013	EB No.-0141 SUB-EB No.01	269	-	-
801683	Santipur (M)	WARD No.-0013	EB No.-0141 SUB-EB No.02	246	-	-
801683	Santipur (M)	WARD No.-0013	EB No.-014200	530	-	3
801683	Santipur (M)	WARD No.-0013	EB No.-014300	374	36	10
801683	Santipur (M)	WARD No.-0013	EB No.-014400	276	8	-
801683	Santipur (M)	WARD No.-0013	EB No.-014500	298	13	-

APPENDIX TO DISTRICT PRIMARY CENSUS ABSTRACT
TOTAL, SCHEDULED CASTES AND SCHEDULED TRIBES POPULATION - URBAN BLOCK WISE

Location Code	Name of Town	Name of Ward	Boundaries of Urban Block / EB Number	Total Population	Scheduled Castes Population	Scheduled Tribes Population
1	2	3	4	5	6	7
801683	Santipur (M)	WARD No.-0014	EB No.-0146 SUB-EB No.01	613	8	-
801683	Santipur (M)	WARD No.-0014	EB No.-0146 SUB-EB No.02	225	20	-
801683	Santipur (M)	WARD No.-0014	EB No.-014700	421	72	-
801683	Santipur (M)	WARD No.-0014	EB No.-014800	325	-	-
801683	Santipur (M)	WARD No.-0014	EB No.-014900	509	184	-
801683	Santipur (M)	WARD No.-0014	EB No.-015000	240	25	3
801683	Santipur (M)	WARD No.-0014	EB No.-0151 SUB-EB No.01	638	67	-
801683	Santipur (M)	WARD No.-0014	EB No.-0151 SUB-EB No.02	173	-	-
801683	Santipur (M)	WARD No.-0014	EB No.-015200	362	14	-
801683	Santipur (M)	WARD No.-0014	EB No.-0153 SUB-EB No.01	310	-	-
801683	Santipur (M)	WARD No.-0014	EB No.-0153 SUB-EB No.02	423	-	-
801683	Santipur (M)	WARD No.-0014	EB No.-0154 SUB-EB No.01	563	280	-
801683	Santipur (M)	WARD No.-0014	EB No.-0154 SUB-EB No.02	317	205	-
801683	Santipur (M)	WARD No.-0014	EB No.-015500	701	468	-
801683	Santipur (M)	WARD No.-0015	EB No.-0156 SUB-EB No.01	410	62	-
801683	Santipur (M)	WARD No.-0015	EB No.-0156 SUB-EB No.02	169	-	-
801683	Santipur (M)	WARD No.-0015	EB No.-0157 SUB-EB No.01	199	28	-
801683	Santipur (M)	WARD No.-0015	EB No.-0157 SUB-EB No.02	322	10	-
801683	Santipur (M)	WARD No.-0015	EB No.-015800	506	94	1
801683	Santipur (M)	WARD No.-0015	EB No.-015900	457	107	-
801683	Santipur (M)	WARD No.-0015	EB No.-016000	681	387	-
801683	Santipur (M)	WARD No.-0015	EB No.-016100	444	78	-
801683	Santipur (M)	WARD No.-0015	EB No.-016200	491	471	-
801683	Santipur (M)	WARD No.-0015	EB No.-0163 SUB-EB No.01	420	236	15
801683	Santipur (M)	WARD No.-0015	EB No.-0163 SUB-EB No.02	470	390	-
801683	Santipur (M)	WARD No.-0015	EB No.-0164 SUB-EB No.01	208	92	-
801683	Santipur (M)	WARD No.-0015	EB No.-0164 SUB-EB No.02	132	57	-
801683	Santipur (M)	WARD No.-0016	EB No.-016500	432	188	1
801683	Santipur (M)	WARD No.-0016	EB No.-016600	415	228	-
801683	Santipur (M)	WARD No.-0016	EB No.-0167 SUB-EB No.01	452	131	1
801683	Santipur (M)	WARD No.-0016	EB No.-0167 SUB-EB No.02	607	602	-
801683	Santipur (M)	WARD No.-0016	EB No.-016800	387	387	-
801683	Santipur (M)	WARD No.-0016	EB No.-0169 SUB-EB No.01	145	139	-
801683	Santipur (M)	WARD No.-0016	EB No.-0169 SUB-EB No.02	331	331	-
801683	Santipur (M)	WARD No.-0016	EB No.-0169 SUB-EB No.03	329	329	-
801683	Santipur (M)	WARD No.-0016	EB No.-017000	362	348	-
801683	Santipur (M)	WARD No.-0016	EB No.-0171 SUB-EB No.01	384	5	-
801683	Santipur (M)	WARD No.-0016	EB No.-0171 SUB-EB No.02	41	-	-
801683	Santipur (M)	WARD No.-0016	EB No.-0172 SUB-EB No.01	381	260	-
801683	Santipur (M)	WARD No.-0016	EB No.-0172 SUB-EB No.02	209	165	-
801683	Santipur (M)	WARD No.-0016	EB No.-0173 SUB-EB No.01	575	292	3
801683	Santipur (M)	WARD No.-0016	EB No.-0173 SUB-EB No.02	74	5	-
801683	Santipur (M)	WARD No.-0016	EB No.-0174 SUB-EB No.01	851	783	-
801683	Santipur (M)	WARD No.-0016	EB No.-0174 SUB-EB No.02	201	118	-

APPENDIX TO DISTRICT PRIMARY CENSUS ABSTRACT
TOTAL, SCHEDULED CASTES AND SCHEDULED TRIBES POPULATION - URBAN BLOCK WISE

Location Code	Name of Town	Name of Ward	Boundaries of Urban Block / EB Number	Total Population	Scheduled Castes Population	Scheduled Tribes Population
1	2	3	4	5	6	7
801683	Santipur (M)	WARD No.-0016	EB No.-017500	60	60	-
801683	Santipur (M)	WARD No.-0016	EB No.-017600	402	81	291
801683	Santipur (M)	WARD No.-0016	EB No.-0177 SUB-EB No.01	261	63	-
801683	Santipur (M)	WARD No.-0016	EB No.-0177 SUB-EB No.02	135	18	8
801683	Santipur (M)	WARD No.-0017	EB No.-017800	412	21	-
801683	Santipur (M)	WARD No.-0017	EB No.-0179 SUB-EB No.01	355	86	-
801683	Santipur (M)	WARD No.-0017	EB No.-0179 SUB-EB No.02	185	16	-
801683	Santipur (M)	WARD No.-0017	EB No.-018000	430	38	3
801683	Santipur (M)	WARD No.-0017	EB No.-018100	413	-	-
801683	Santipur (M)	WARD No.-0017	EB No.-018200	398	27	-
801683	Santipur (M)	WARD No.-0017	EB No.-0183 SUB-EB No.01	493	400	-
801683	Santipur (M)	WARD No.-0017	EB No.-0183 SUB-EB No.02	449	83	-
801683	Santipur (M)	WARD No.-0017	EB No.-018400	695	281	-
801683	Santipur (M)	WARD No.-0017	EB No.-018500	562	244	-
801683	Santipur (M)	WARD No.-0017	EB No.-0186 SUB-EB No.01	226	126	-
801683	Santipur (M)	WARD No.-0017	EB No.-0186 SUB-EB No.02	330	207	1
801683	Santipur (M)	WARD No.-0017	EB No.-018700	557	349	3
801683	Santipur (M)	WARD No.-0018	EB No.-018800	631	9	-
801683	Santipur (M)	WARD No.-0018	EB No.-018900	274	36	-
801683	Santipur (M)	WARD No.-0018	EB No.-019000	375	56	3
801683	Santipur (M)	WARD No.-0018	EB No.-019100	729	184	-
801683	Santipur (M)	WARD No.-0018	EB No.-0192 SUB-EB No.01	419	10	-
801683	Santipur (M)	WARD No.-0018	EB No.-0192 SUB-EB No.02	428	76	-
801683	Santipur (M)	WARD No.-0018	EB No.-019300	484	127	-
801683	Santipur (M)	WARD No.-0018	EB No.-019400	170	44	-
801683	Santipur (M)	WARD No.-0018	EB No.-0195 SUB-EB No.01	699	336	-
801683	Santipur (M)	WARD No.-0018	EB No.-0195 SUB-EB No.02	286	65	-
801683	Santipur (M)	WARD No.-0018	EB No.-0196 SUB-EB No.01	179	154	-
801683	Santipur (M)	WARD No.-0018	EB No.-0196 SUB-EB No.02	278	229	-
801683	Santipur (M)	WARD No.-0018	EB No.-019700	349	309	-
801683	Santipur (M)	WARD No.-0018	EB No.-019800	258	205	-
801683	Santipur (M)	WARD No.-0018	EB No.-0199 SUB-EB No.01	696	523	-
801683	Santipur (M)	WARD No.-0018	EB No.-0199 SUB-EB No.02	221	116	-
801683	Santipur (M)	WARD No.-0019	EB No.-0200 SUB-EB No.01	479	-	-
801683	Santipur (M)	WARD No.-0019	EB No.-0200 SUB-EB No.02	377	12	-
801683	Santipur (M)	WARD No.-0019	EB No.-020100	574	24	-
801683	Santipur (M)	WARD No.-0019	EB No.-020200	411	-	-
801683	Santipur (M)	WARD No.-0019	EB No.-0203 SUB-EB No.01	468	182	4
801683	Santipur (M)	WARD No.-0019	EB No.-0203 SUB-EB No.02	442	102	-
801683	Santipur (M)	WARD No.-0019	EB No.-020400	476	23	-
801683	Santipur (M)	WARD No.-0019	EB No.-020500	469	293	-
801683	Santipur (M)	WARD No.-0019	EB No.-020600	224	17	8
801683	Santipur (M)	WARD No.-0019	EB No.-020700	328	7	-
801683	Santipur (M)	WARD No.-0020	EB No.-020800	700	48	-

APPENDIX TO DISTRICT PRIMARY CENSUS ABSTRACT
TOTAL, SCHEDULED CASTES AND SCHEDULED TRIBES POPULATION - URBAN BLOCK WISE

Location Code	Name of Town	Name of Ward	Boundaries of Urban Block / EB Number	Total Population	Scheduled Castes Population	Scheduled Tribes Population
1	2	3	4	5	6	7
801683	Santipur (M)	WARD No.-0020	EB No.-0209 SUB-EB No.01	101	12	-
801683	Santipur (M)	WARD No.-0020	EB No.-0209 SUB-EB No.02	252	30	-
801683	Santipur (M)	WARD No.-0020	EB No.-021000	722	42	-
801683	Santipur (M)	WARD No.-0020	EB No.-021100	683	104	-
801683	Santipur (M)	WARD No.-0020	EB No.-0212 SUB-EB No.01	390	-	-
801683	Santipur (M)	WARD No.-0020	EB No.-0212 SUB-EB No.02	19	-	-
801683	Santipur (M)	WARD No.-0020	EB No.-0212 SUB-EB No.03	90	-	-
801683	Santipur (M)	WARD No.-0020	EB No.-021300	572	74	-
801683	Santipur (M)	WARD No.-0021	EB No.-021400	422	-	-
801683	Santipur (M)	WARD No.-0021	EB No.-021500	194	-	-
801683	Santipur (M)	WARD No.-0021	EB No.-021600	553	252	-
801683	Santipur (M)	WARD No.-0021	EB No.-021700	394	121	-
801683	Santipur (M)	WARD No.-0021	EB No.-021800	391	161	-
801683	Santipur (M)	WARD No.-0021	EB No.-0219 SUB-EB No.01	557	25	-
801683	Santipur (M)	WARD No.-0021	EB No.-0219 SUB-EB No.02	301	5	-
801683	Santipur (M)	WARD No.-0021	EB No.-022000	518	-	-
801683	Santipur (M)	WARD No.-0021	EB No.-022100	344	17	-
801683	Santipur (M)	WARD No.-0021	EB No.-022200	509	127	-
801683	Santipur (M)	WARD No.-0021	EB No.-022300	496	80	10
801683	Santipur (M)	WARD No.-0021	EB No.-0224 SUB-EB No.01	539	40	-
801683	Santipur (M)	WARD No.-0021	EB No.-0224 SUB-EB No.02	309	82	-
801683	Santipur (M)	WARD No.-0021	EB No.-022500	514	152	-
801683	Santipur (M)	WARD No.-0021	EB No.-022600	498	159	1
801683	Santipur (M)	WARD No.-0021	EB No.-022700	626	61	-
801683	Santipur (M)	WARD No.-0021	EB No.-022800	448	77	-
801683	Santipur (M)	WARD No.-0021	EB No.-022900	751	74	-
801683	Santipur (M)	WARD No.-0021	EB No.-023000	385	-	-
801683	Santipur (M)	WARD No.-0021	EB No.-024300	494	110	-
801683	Santipur (M)	WARD No.-0022	EB No.-0231 SUB-EB No.01	731	-	-
801683	Santipur (M)	WARD No.-0022	EB No.-0231 SUB-EB No.02	371	-	-
801683	Santipur (M)	WARD No.-0022	EB No.-0232 SUB-EB No.01	502	45	-
801683	Santipur (M)	WARD No.-0022	EB No.-0232 SUB-EB No.02	344	-	-
801683	Santipur (M)	WARD No.-0022	EB No.-023300	614	-	-
801683	Santipur (M)	WARD No.-0022	EB No.-023400	648	-	-
801683	Santipur (M)	WARD No.-0022	EB No.-023500	534	-	-
801683	Santipur (M)	WARD No.-0022	EB No.-023600	560	-	-
801683	Santipur (M)	WARD No.-0022	EB No.-023700	484	-	-
801683	Santipur (M)	WARD No.-0022	EB No.-023800	362	-	-
801683	Santipur (M)	WARD No.-0022	EB No.-0239 SUB-EB No.01	783	-	-
801683	Santipur (M)	WARD No.-0022	EB No.-0239 SUB-EB No.02	377	4	-
801683	Santipur (M)	WARD No.-0022	EB No.-024400	391	13	-
801683	Santipur (M)	WARD No.-0022	EB No.-024500	265	141	-
801683	Santipur (M)	WARD No.-0022	EB No.-024600	89	53	-
801683	Santipur (M)	WARD No.-0022	EB No.-024700	505	415	1

APPENDIX TO DISTRICT PRIMARY CENSUS ABSTRACT
TOTAL, SCHEDULED CASTES AND SCHEDULED TRIBES POPULATION - URBAN BLOCK WISE

Location Code	Name of Town	Name of Ward	Boundaries of Urban Block / EB Number	Total Population	Scheduled Castes Population	Scheduled Tribes Population
1	2	3	4	5	6	7
801683	Santipur (M)	WARD No.-0022	EB No.-024800	593	498	-
801683	Santipur (M)	WARD No.-0022	EB No.-024900	189	121	-
801683	Santipur (M)	WARD No.-0022	EB No.-0250 SUB-EB No.01	248	12	-
801683	Santipur (M)	WARD No.-0022	EB No.-0250 SUB-EB No.02	200	-	-
801683	Santipur (M)	WARD No.-0023	EB No.-0251 SUB-EB No.01	617	-	-
801683	Santipur (M)	WARD No.-0023	EB No.-0251 SUB-EB No.02	238	-	-
801683	Santipur (M)	WARD No.-0023	EB No.-0251 SUB-EB No.03	74	-	-
801683	Santipur (M)	WARD No.-0023	EB No.-0251 SUB-EB No.04	409	19	-
801683	Santipur (M)	WARD No.-0023	EB No.-025200	492	7	-
801683	Santipur (M)	WARD No.-0023	EB No.-0253 SUB-EB No.01	442	135	-
801683	Santipur (M)	WARD No.-0023	EB No.-0253 SUB-EB No.02	595	88	-
801683	Santipur (M)	WARD No.-0023	EB No.-025400	386	14	-
801683	Santipur (M)	WARD No.-0023	EB No.-025500	680	114	-
801683	Santipur (M)	WARD No.-0023	EB No.-025600	662	154	-
801683	Santipur (M)	WARD No.-0023	EB No.-025700	645	-	-
801683	Santipur (M)	WARD No.-0023	EB No.-0258 SUB-EB No.01	95	-	-
801683	Santipur (M)	WARD No.-0023	EB No.-0258 SUB-EB No.02	649	8	-
801683	Santipur (M)	WARD No.-0023	EB No.-0258 SUB-EB No.03	86	8	-
801683	Santipur (M)	WARD No.-0023	EB No.-0259 SUB-EB No.01	588	-	-
801683	Santipur (M)	WARD No.-0023	EB No.-0259 SUB-EB No.02	500	-	-
801683	Santipur (M)	WARD No.-0023	EB No.-026000	340	-	-
801683	Santipur (M)	WARD No.-0023	EB No.-026100	600	-	-
801683	Santipur (M)	WARD No.-0023	EB No.-0262 SUB-EB No.01	201	-	-
801683	Santipur (M)	WARD No.-0023	EB No.-0262 SUB-EB No.02	125	-	-
801683	Santipur (M)	WARD No.-0023	EB No.-026300	527	4	-
801683	Santipur (M)	WARD No.-0023	EB No.-0264 SUB-EB No.01	191	-	-
801683	Santipur (M)	WARD No.-0023	EB No.-0264 SUB-EB No.02	528	-	-
801683	Santipur (M)	WARD No.-0023	EB No.-0265 SUB-EB No.01	582	-	-
801683	Santipur (M)	WARD No.-0023	EB No.-0265 SUB-EB No.02	630	-	-
801683	Santipur (M)	WARD No.-0024	EB No.-026600	852	637	154
801683	Santipur (M)	WARD No.-0024	EB No.-0267 SUB-EB No.01	413	308	15
801683	Santipur (M)	WARD No.-0024	EB No.-0267 SUB-EB No.02	446	254	164
801683	Santipur (M)	WARD No.-0024	EB No.-0268 SUB-EB No.01	175	100	28
801683	Santipur (M)	WARD No.-0024	EB No.-0268 SUB-EB No.02	280	20	211
801683	Santipur (M)	WARD No.-0024	EB No.-026900	209	63	82
801683	Santipur (M)	WARD No.-0024	EB No.-0270 SUB-EB No.01	579	79	115
801683	Santipur (M)	WARD No.-0024	EB No.-0270 SUB-EB No.02	610	296	288
801683	Santipur (M)	WARD No.-0024	EB No.-0270 SUB-EB No.03	491	153	80
801683	Santipur (M)	WARD No.-0024	EB No.-027100	125	-	121
801683	Santipur (M)	WARD No.-0024	EB No.-027200	344	51	282
801683	Santipur (M)	WARD No.-0024	EB No.-027300	690	-	-
801683	Santipur (M)	WARD No.-0024	EB No.-027400	735	-	-
801683	Santipur (M)	WARD No.-0024	EB No.-027500	755	-	-
801683	Santipur (M)	WARD No.-0024	EB No.-0276 SUB-EB No.01	391	-	-

APPENDIX TO DISTRICT PRIMARY CENSUS ABSTRACT
TOTAL, SCHEDULED CASTES AND SCHEDULED TRIBES POPULATION - URBAN BLOCK WISE

Location Code	Name of Town	Name of Ward	Boundaries of Urban Block / EB Number	Total Population	Scheduled Castes Population	Scheduled Tribes Population
1	2	3	4	5	6	7
801683	Santipur (M)	WARD No.-0024	EB No.-0276 SUB-EB No.02	166	4	-
801684	Taherpur (NA + OG)	WARD No.-0001	EB No.-000100	577	313	3
801684	Taherpur (NA + OG)	WARD No.-0001	EB No.-000200	589	86	-
801684	Taherpur (NA + OG)	WARD No.-0001	EB No.-000300	562	104	1
801684	Taherpur (NA + OG)	WARD No.-0002	EB No.-000700	722	45	-
801684	Taherpur (NA + OG)	WARD No.-0002	EB No.-000800	498	213	-
801684	Taherpur (NA + OG)	WARD No.-0002	EB No.-000900	615	67	3
801684	Taherpur (NA + OG)	WARD No.-0003	EB No.-000400	745	189	2
801684	Taherpur (NA + OG)	WARD No.-0003	EB No.-000500	674	190	1
801684	Taherpur (NA + OG)	WARD No.-0003	EB No.-000600	573	113	-
801684	Taherpur (NA + OG)	WARD No.-0004	EB No.-002900	733	25	4
801684	Taherpur (NA + OG)	WARD No.-0004	EB No.-003000	566	54	-
801684	Taherpur (NA + OG)	WARD No.-0005	EB No.-002700	624	17	2
801684	Taherpur (NA + OG)	WARD No.-0005	EB No.-002800	637	14	-
801684	Taherpur (NA + OG)	WARD No.-0006	EB No.-001000	547	40	-
801684	Taherpur (NA + OG)	WARD No.-0006	EB No.-001100	482	24	-
801684	Taherpur (NA + OG)	WARD No.-0006	EB No.-001200	532	13	-
801684	Taherpur (NA + OG)	WARD No.-0007	EB No.-001300	662	27	4
801684	Taherpur (NA + OG)	WARD No.-0007	EB No.-001400	749	52	-
801684	Taherpur (NA + OG)	WARD No.-0007	EB No.-001500	643	-	-
801684	Taherpur (NA + OG)	WARD No.-0008	EB No.-001600	669	98	-
801684	Taherpur (NA + OG)	WARD No.-0008	EB No.-001700	446	52	-
801684	Taherpur (NA + OG)	WARD No.-0008	EB No.-001800	549	21	-
801684	Taherpur (NA + OG)	WARD No.-0008	EB No.-001900	366	31	-
801684	Taherpur (NA + OG)	WARD No.-0009	EB No.-002000	457	26	6
801684	Taherpur (NA + OG)	WARD No.-0009	EB No.-002100	599	60	-
801684	Taherpur (NA + OG)	WARD No.-0009	EB No.-002200	358	35	-
801684	Taherpur (NA + OG)	WARD No.-0009	EB No.-002300	660	3	-
801684	Taherpur (NA + OG)	WARD No.-0009	EB No.-002400	3	-	-
801684	Taherpur (NA + OG)	WARD No.-0009	EB No.-002500	3	2	-
801684	Taherpur (NA + OG)	WARD No.-0009	EB No.-002600	32	-	-
801684	Taherpur (NA + OG)	WARD No.-0010	EB No.-003300	709	171	-
801684	Taherpur (NA + OG)	WARD No.-0010	EB No.-003400	603	72	-
801684	Taherpur (NA + OG)	WARD No.-0011	EB No.-003100	567	-	-
801684	Taherpur (NA + OG)	WARD No.-0011	EB No.-003200	502	121	-
801684	Taherpur (NA + OG)	WARD No.-0012	EB No.-003500	476	124	-
801684	Taherpur (NA + OG)	WARD No.-0012	EB No.-003600	753	103	-
801684	Taherpur (NA + OG)	WARD No.-0013	EB No.-003700	727	145	-
801684	Taherpur (NA + OG)	WARD No.-0013	EB No.-003800	685	74	-
801684	Taherpur (NA + OG)	WARD No.-0014	EB No.-0039 SUB-EB No.01	233	115	-
801684	Taherpur (NA + OG)	WARD No.-0014	EB No.-0039 SUB-EB No.02	584	288	4
801684	Taherpur (NA + OG)	WARD No.-0014	EB No.-0040 SUB-EB No.01	268	99	31
801684	Taherpur (NA + OG)	WARD No.-0014	EB No.-0040 SUB-EB No.02	559	217	19
801684	Taherpur (NA + OG)	WARD No.-0014	EB No.-004100	567	408	22

APPENDIX TO DISTRICT PRIMARY CENSUS ABSTRACT
TOTAL, SCHEDULED CASTES AND SCHEDULED TRIBES POPULATION - URBAN BLOCK WISE

Location Code	Name of Town	Name of Ward	Boundaries of Urban Block / EB Number	Total Population	Scheduled Castes Population	Scheduled Tribes Population
1	2	3	4	5	6	7
801684	Taherpur (NA + OG)	WARD No.-0014	EB No.-004200	502	315	7
801684	Taherpur (NA + OG)	WARD No.-0014	EB No.-004300	382	272	2
801684	Taherpur (NA + OG)	WARD No.-0015	EB No.-004400	353	86	-
801684	Taherpur (NA + OG)	WARD No.-0015	EB No.-004500	235	6	-
801684	Taherpur (NA + OG)	WARD No.-0015	EB No.-004600	473	37	1
801684	Taherpur (NA + OG)	WARD No.-0015	EB No.-0047 SUB-EB No.01	497	165	4
801684	Taherpur (NA + OG)	WARD No.-0015	EB No.-0047 SUB-EB No.02	303	21	-
801684	Taherpur (NA + OG)	WARD No.-0015	EB No.-004800	710	354	8
801684	Taherpur (NA + OG)	WARD No.-0015	EB No.-004900	482	119	64
801684	Taherpur (NA + OG)	WARD No.-0015	EB No.-005000	421	221	2
801684	Taherpur (NA + OG)	WARD No.-0015	EB No.-005100	582	359	14
801684	Taherpur (NA + OG)	WARD No.-0015	EB No.-005200	380	227	50
801684	Taherpur (NA + OG)	WARD No.-0015	EB No.-005300	540	277	51
801684	Taherpur (NA + OG)	WARD No.-0015	EB No.-005400	531	475	-
801684	Taherpur (NA + OG)	WARD No.-0015	EB No.-0055 SUB-EB No.01	510	15	-
801684	Taherpur (NA + OG)	WARD No.-0015	EB No.-0055 SUB-EB No.02	294	26	2
801684	Taherpur (NA + OG)	WARD No.-0015	EB No.-005600	459	77	-
801684	Taherpur (NA + OG)	WARD No.-0016	EB No.-005700	552	28	-
801684	Taherpur (NA + OG)	WARD No.-0016	EB No.-005800	444	4	-
801684	Taherpur (NA + OG)	WARD No.-0016	EB No.-005900	493	38	32
801684	Taherpur (NA + OG)	WARD No.-0016	EB No.-006000	586	25	-
801684	Taherpur (NA + OG)	WARD No.-0016	EB No.-006100	521	8	-
801684	Taherpur (NA + OG)	WARD No.-0016	EB No.-006200	435	151	-
801684	Taherpur (NA + OG)	WARD No.-0016	EB No.-006300	628	159	9
801684	Taherpur (NA + OG)	WARD No.-0016	EB No.-006400	230	173	-
801684	Taherpur (NA + OG)	WARD No.-0016	EB No.-006500	669	618	3
801684	Taherpur (NA + OG)	WARD No.-0017	EB No.-006600	659	640	19
801684	Taherpur (NA + OG)	WARD No.-0017	EB No.-006700	410	50	71
801684	Taherpur (NA + OG)	WARD No.-0017	EB No.-006800	490	46	424
801684	Taherpur (NA + OG)	WARD No.-0017	EB No.-006900	748	250	329
801684	Taherpur (NA + OG)	WARD No.-0017	EB No.-007000	415	382	3
801685	Birnagar (M)	WARD No.-0001	EB No.-000100	488	219	3
801685	Birnagar (M)	WARD No.-0001	EB No.-000200	524	94	-
801685	Birnagar (M)	WARD No.-0001	EB No.-000300	652	291	1
801685	Birnagar (M)	WARD No.-0001	EB No.-000400	858	533	-
801685	Birnagar (M)	WARD No.-0001	EB No.-000500	640	125	-
801685	Birnagar (M)	WARD No.-0002	EB No.-000600	633	299	47
801685	Birnagar (M)	WARD No.-0002	EB No.-000700	521	155	8
801685	Birnagar (M)	WARD No.-0002	EB No.-000800	764	581	1
801685	Birnagar (M)	WARD No.-0002	EB No.-000900	521	369	-
801685	Birnagar (M)	WARD No.-0002	EB No.-001000	697	495	1
801685	Birnagar (M)	WARD No.-0002	EB No.-001100	573	470	1
801685	Birnagar (M)	WARD No.-0003	EB No.-001200	667	548	27
801685	Birnagar (M)	WARD No.-0003	EB No.-001300	664	312	4

APPENDIX TO DISTRICT PRIMARY CENSUS ABSTRACT
TOTAL, SCHEDULED CASTES AND SCHEDULED TRIBES POPULATION - URBAN BLOCK WISE

Location Code	Name of Town	Name of Ward	Boundaries of Urban Block / EB Number	Total Population	Scheduled Castes Population	Scheduled Tribes Population
1	2	3	4	5	6	7
801685	Birnagar (M)	WARD No.-0003	EB No.-001400	410	92	24
801685	Birnagar (M)	WARD No.-0003	EB No.-001500	746	179	1
801685	Birnagar (M)	WARD No.-0004	EB No.-001600	550	223	1
801685	Birnagar (M)	WARD No.-0004	EB No.-001700	805	56	9
801685	Birnagar (M)	WARD No.-0004	EB No.-001800	630	118	45
801685	Birnagar (M)	WARD No.-0004	EB No.-001900	479	245	1
801685	Birnagar (M)	WARD No.-0005	EB No.-002000	722	340	-
801685	Birnagar (M)	WARD No.-0005	EB No.-002100	742	242	2
801685	Birnagar (M)	WARD No.-0005	EB No.-002200	647	258	-
801685	Birnagar (M)	WARD No.-0006	EB No.-002300	736	184	-
801685	Birnagar (M)	WARD No.-0006	EB No.-002400	672	205	5
801685	Birnagar (M)	WARD No.-0006	EB No.-002500	468	51	-
801685	Birnagar (M)	WARD No.-0007	EB No.-002600	590	146	1
801685	Birnagar (M)	WARD No.-0007	EB No.-002700	703	175	-
801685	Birnagar (M)	WARD No.-0008	EB No.-002800	688	208	3
801685	Birnagar (M)	WARD No.-0008	EB No.-002900	603	95	-
801685	Birnagar (M)	WARD No.-0008	EB No.-003000	535	227	-
801685	Birnagar (M)	WARD No.-0008	EB No.-003100	749	326	7
801685	Birnagar (M)	WARD No.-0008	EB No.-003200	432	26	-
801685	Birnagar (M)	WARD No.-0009	EB No.-003300	630	255	-
801685	Birnagar (M)	WARD No.-0009	EB No.-003400	347	197	-
801685	Birnagar (M)	WARD No.-0009	EB No.-003500	363	195	-
801685	Birnagar (M)	WARD No.-0009	EB No.-003600	725	635	-
801685	Birnagar (M)	WARD No.-0010	EB No.-003700	726	150	-
801685	Birnagar (M)	WARD No.-0010	EB No.-003800	601	212	4
801685	Birnagar (M)	WARD No.-0010	EB No.-003900	581	11	-
801685	Birnagar (M)	WARD No.-0011	EB No.-004000	520	7	-
801685	Birnagar (M)	WARD No.-0011	EB No.-004100	816	98	-
801685	Birnagar (M)	WARD No.-0012	EB No.-004200	662	73	-
801685	Birnagar (M)	WARD No.-0012	EB No.-004300	323	227	-
801685	Birnagar (M)	WARD No.-0012	EB No.-004400	481	54	-
801685	Birnagar (M)	WARD No.-0013	EB No.-004500	443	-	-
801685	Birnagar (M)	WARD No.-0013	EB No.-004600	414	49	-
801685	Birnagar (M)	WARD No.-0013	EB No.-004700	619	32	-
801685	Birnagar (M)	WARD No.-0013	EB No.-004800	532	169	1
801685	Birnagar (M)	WARD No.-0014	EB No.-004900	420	41	-
801685	Birnagar (M)	WARD No.-0014	EB No.-005000	705	128	1
801685	Birnagar (M)	WARD No.-0014	EB No.-005100	782	482	1
801686	Ranaghat (M)	WARD No.-0001	EB No.-000100	496	116	-
801686	Ranaghat (M)	WARD No.-0001	EB No.-000200	488	37	-
801686	Ranaghat (M)	WARD No.-0001	EB No.-000300	497	51	-
801686	Ranaghat (M)	WARD No.-0001	EB No.-000400	623	18	-
801686	Ranaghat (M)	WARD No.-0001	EB No.-000500	517	15	-
801686	Ranaghat (M)	WARD No.-0001	EB No.-000600	638	114	-

APPENDIX TO DISTRICT PRIMARY CENSUS ABSTRACT
TOTAL, SCHEDULED CASTES AND SCHEDULED TRIBES POPULATION - URBAN BLOCK WISE

Location Code	Name of Town	Name of Ward	Boundaries of Urban Block / EB Number	Total Population	Scheduled Castes Population	Scheduled Tribes Population
1	2	3	4	5	6	7
801686	Ranaghat (M)	WARD No.-0001	EB No.-001100	562	-	-
801686	Ranaghat (M)	WARD No.-0001	EB No.-001200	598	34	-
801686	Ranaghat (M)	WARD No.-0001	EB No.-001300	513	11	-
801686	Ranaghat (M)	WARD No.-0001	EB No.-001400	723	-	-
801686	Ranaghat (M)	WARD No.-0001	EB No.-0015 SUB-EB No.01	388	4	-
801686	Ranaghat (M)	WARD No.-0001	EB No.-0015 SUB-EB No.02	298	-	-
801686	Ranaghat (M)	WARD No.-0001	EB No.-001600	664	52	-
801686	Ranaghat (M)	WARD No.-0001	EB No.-001700	491	98	-
801686	Ranaghat (M)	WARD No.-0002	EB No.-003800	512	51	-
801686	Ranaghat (M)	WARD No.-0002	EB No.-0039 SUB-EB No.01	561	10	-
801686	Ranaghat (M)	WARD No.-0002	EB No.-0039 SUB-EB No.02	65	8	-
801686	Ranaghat (M)	WARD No.-0002	EB No.-004000	399	-	-
801686	Ranaghat (M)	WARD No.-0002	EB No.-004100	555	20	-
801686	Ranaghat (M)	WARD No.-0003	EB No.-003600	359	35	-
801686	Ranaghat (M)	WARD No.-0003	EB No.-0037 SUB-EB No.01	366	68	-
801686	Ranaghat (M)	WARD No.-0003	EB No.-0037 SUB-EB No.02	254	10	-
801686	Ranaghat (M)	WARD No.-0003	EB No.-0042 SUB-EB No.01	588	33	2
801686	Ranaghat (M)	WARD No.-0003	EB No.-0042 SUB-EB No.02	193	32	-
801686	Ranaghat (M)	WARD No.-0003	EB No.-004300	702	-	-
801686	Ranaghat (M)	WARD No.-0004	EB No.-006500	317	15	-
801686	Ranaghat (M)	WARD No.-0004	EB No.-0066 SUB-EB No.01	467	30	-
801686	Ranaghat (M)	WARD No.-0004	EB No.-0066 SUB-EB No.02	77	24	-
801686	Ranaghat (M)	WARD No.-0004	EB No.-0067 SUB-EB No.01	43	42	-
801686	Ranaghat (M)	WARD No.-0004	EB No.-0067 SUB-EB No.02	522	59	-
801686	Ranaghat (M)	WARD No.-0004	EB No.-006800	444	-	2
801686	Ranaghat (M)	WARD No.-0005	EB No.-005800	439	69	26
801686	Ranaghat (M)	WARD No.-0005	EB No.-005900	466	290	13
801686	Ranaghat (M)	WARD No.-0005	EB No.-006400	442	-	-
801686	Ranaghat (M)	WARD No.-0005	EB No.-006900	586	4	-
801686	Ranaghat (M)	WARD No.-0005	EB No.-007000	342	15	6
801686	Ranaghat (M)	WARD No.-0005	EB No.-007100	281	106	11
801686	Ranaghat (M)	WARD No.-0005	EB No.-0072 SUB-EB No.01	348	41	-
801686	Ranaghat (M)	WARD No.-0005	EB No.-0072 SUB-EB No.02	557	60	6
801686	Ranaghat (M)	WARD No.-0005	EB No.-007300	712	140	27
801686	Ranaghat (M)	WARD No.-0006	EB No.-006000	464	16	69
801686	Ranaghat (M)	WARD No.-0006	EB No.-006100	626	32	3
801686	Ranaghat (M)	WARD No.-0006	EB No.-006200	625	62	-
801686	Ranaghat (M)	WARD No.-0006	EB No.-006300	693	20	8
801686	Ranaghat (M)	WARD No.-0007	EB No.-009100	509	27	-
801686	Ranaghat (M)	WARD No.-0007	EB No.-009200	526	141	-
801686	Ranaghat (M)	WARD No.-0007	EB No.-0093 SUB-EB No.01	189	5	-
801686	Ranaghat (M)	WARD No.-0007	EB No.-0093 SUB-EB No.02	100	-	-
801686	Ranaghat (M)	WARD No.-0007	EB No.-009400	271	-	-
801686	Ranaghat (M)	WARD No.-0007	EB No.-009500	387	52	-

APPENDIX TO DISTRICT PRIMARY CENSUS ABSTRACT
TOTAL, SCHEDULED CASTES AND SCHEDULED TRIBES POPULATION - URBAN BLOCK WISE

Location Code	Name of Town	Name of Ward	Boundaries of Urban Block / EB Number	Total Population	Scheduled Castes Population	Scheduled Tribes Population
1	2	3	4	5	6	7
801686	Ranaghat (M)	WARD No.-0008	EB No.-008900	469	13	4
801686	Ranaghat (M)	WARD No.-0008	EB No.-009000	622	1	-
801686	Ranaghat (M)	WARD No.-0008	EB No.-0096 SUB-EB No.01	413	40	4
801686	Ranaghat (M)	WARD No.-0008	EB No.-0096 SUB-EB No.02	294	8	-
801686	Ranaghat (M)	WARD No.-0008	EB No.-009700	519	13	-
801686	Ranaghat (M)	WARD No.-0009	EB No.-008500	163	9	2
801686	Ranaghat (M)	WARD No.-0009	EB No.-008600	422	21	-
801686	Ranaghat (M)	WARD No.-0009	EB No.-008700	779	78	-
801686	Ranaghat (M)	WARD No.-0009	EB No.-008800	713	63	-
801686	Ranaghat (M)	WARD No.-0010	EB No.-0111 SUB-EB No.01	505	26	-
801686	Ranaghat (M)	WARD No.-0010	EB No.-0111 SUB-EB No.02	475	6	3
801686	Ranaghat (M)	WARD No.-0010	EB No.-0112 SUB-EB No.01	268	59	4
801686	Ranaghat (M)	WARD No.-0010	EB No.-0112 SUB-EB No.02	437	98	4
801686	Ranaghat (M)	WARD No.-0010	EB No.-011300	631	83	-
801686	Ranaghat (M)	WARD No.-0010	EB No.-011400	703	79	4
801686	Ranaghat (M)	WARD No.-0010	EB No.-011500	228	67	-
801686	Ranaghat (M)	WARD No.-0010	EB No.-011600	471	35	1
801686	Ranaghat (M)	WARD No.-0010	EB No.-011700	445	5	-
801686	Ranaghat (M)	WARD No.-0010	EB No.-012800	616	12	8
801686	Ranaghat (M)	WARD No.-0010	EB No.-0129 SUB-EB No.01	236	44	-
801686	Ranaghat (M)	WARD No.-0010	EB No.-0129 SUB-EB No.02	554	-	-
801686	Ranaghat (M)	WARD No.-0011	EB No.-011000	309	14	1
801686	Ranaghat (M)	WARD No.-0011	EB No.-0118 SUB-EB No.01	447	21	1
801686	Ranaghat (M)	WARD No.-0011	EB No.-0118 SUB-EB No.02	393	12	-
801686	Ranaghat (M)	WARD No.-0011	EB No.-012700	163	27	-
801686	Ranaghat (M)	WARD No.-0011	EB No.-0130 SUB-EB No.01	208	13	-
801686	Ranaghat (M)	WARD No.-0011	EB No.-0130 SUB-EB No.02	220	126	-
801686	Ranaghat (M)	WARD No.-0011	EB No.-013100	679	105	-
801686	Ranaghat (M)	WARD No.-0011	EB No.-013200	471	232	1
801686	Ranaghat (M)	WARD No.-0011	EB No.-013300	663	299	-
801686	Ranaghat (M)	WARD No.-0011	EB No.-013800	375	49	2
801686	Ranaghat (M)	WARD No.-0011	EB No.-013900	117	34	-
801686	Ranaghat (M)	WARD No.-0012	EB No.-009800	428	50	-
801686	Ranaghat (M)	WARD No.-0012	EB No.-0099 SUB-EB No.01	607	164	-
801686	Ranaghat (M)	WARD No.-0012	EB No.-0099 SUB-EB No.02	365	-	-
801686	Ranaghat (M)	WARD No.-0012	EB No.-010000	670	171	-
801686	Ranaghat (M)	WARD No.-0012	EB No.-010600	581	2	-
801686	Ranaghat (M)	WARD No.-0012	EB No.-012100	363	34	-
801686	Ranaghat (M)	WARD No.-0012	EB No.-012200	484	198	3
801686	Ranaghat (M)	WARD No.-0012	EB No.-0135 SUB-EB No.01	251	4	5
801686	Ranaghat (M)	WARD No.-0012	EB No.-0135 SUB-EB No.02	227	227	-
801686	Ranaghat (M)	WARD No.-0012	EB No.-013600	489	156	-
801686	Ranaghat (M)	WARD No.-0012	EB No.-0137 SUB-EB No.01	529	-	-
801686	Ranaghat (M)	WARD No.-0012	EB No.-0137 SUB-EB No.02	314	20	2

APPENDIX TO DISTRICT PRIMARY CENSUS ABSTRACT
TOTAL, SCHEDULED CASTES AND SCHEDULED TRIBES POPULATION - URBAN BLOCK WISE

Location Code	Name of Town	Name of Ward	Boundaries of Urban Block / EB Number	Total Population	Scheduled Castes Population	Scheduled Tribes Population
1	2	3	4	5	6	7
801686	Ranaghat (M)	WARD No.-0012	EB No.-014000	180	19	-
801686	Ranaghat (M)	WARD No.-0013	EB No.-002500	608	132	-
801686	Ranaghat (M)	WARD No.-0013	EB No.-0026 SUB-EB No.01	222	-	-
801686	Ranaghat (M)	WARD No.-0013	EB No.-0026 SUB-EB No.02	228	-	-
801686	Ranaghat (M)	WARD No.-0013	EB No.-002700	492	69	1
801686	Ranaghat (M)	WARD No.-0013	EB No.-002800	402	60	6
801686	Ranaghat (M)	WARD No.-0013	EB No.-002900	453	117	-
801686	Ranaghat (M)	WARD No.-0013	EB No.-003000	305	35	-
801686	Ranaghat (M)	WARD No.-0013	EB No.-003100	532	41	-
801686	Ranaghat (M)	WARD No.-0014	EB No.-0074 SUB-EB No.01	420	117	4
801686	Ranaghat (M)	WARD No.-0014	EB No.-0074 SUB-EB No.02	357	146	-
801686	Ranaghat (M)	WARD No.-0014	EB No.-008000	470	129	-
801686	Ranaghat (M)	WARD No.-0014	EB No.-008100	432	98	-
801686	Ranaghat (M)	WARD No.-0014	EB No.-0082 SUB-EB No.01	382	29	18
801686	Ranaghat (M)	WARD No.-0014	EB No.-0082 SUB-EB No.02	440	39	-
801686	Ranaghat (M)	WARD No.-0014	EB No.-0101 SUB-EB No.01	214	-	-
801686	Ranaghat (M)	WARD No.-0014	EB No.-0101 SUB-EB No.02	344	52	19
801686	Ranaghat (M)	WARD No.-0014	EB No.-010200	404	-	-
801686	Ranaghat (M)	WARD No.-0014	EB No.-010300	164	18	-
801686	Ranaghat (M)	WARD No.-0014	EB No.-010400	393	15	-
801686	Ranaghat (M)	WARD No.-0014	EB No.-010500	389	64	4
801686	Ranaghat (M)	WARD No.-0014	EB No.-014100	474	39	7
801686	Ranaghat (M)	WARD No.-0015	EB No.-004800	521	127	-
801686	Ranaghat (M)	WARD No.-0015	EB No.-004900	487	71	-
801686	Ranaghat (M)	WARD No.-0015	EB No.-0050 SUB-EB No.01	523	78	-
801686	Ranaghat (M)	WARD No.-0015	EB No.-0050 SUB-EB No.02	253	18	-
801686	Ranaghat (M)	WARD No.-0015	EB No.-005100	445	96	-
801686	Ranaghat (M)	WARD No.-0015	EB No.-005200	469	103	2
801686	Ranaghat (M)	WARD No.-0015	EB No.-005300	395	59	-
801686	Ranaghat (M)	WARD No.-0015	EB No.-005400	372	77	-
801686	Ranaghat (M)	WARD No.-0015	EB No.-005500	471	27	-
801686	Ranaghat (M)	WARD No.-0015	EB No.-005600	552	81	6
801686	Ranaghat (M)	WARD No.-0015	EB No.-005700	476	30	-
801686	Ranaghat (M)	WARD No.-0015	EB No.-008300	208	3	-
801686	Ranaghat (M)	WARD No.-0015	EB No.-008400	505	167	-
801686	Ranaghat (M)	WARD No.-0016	EB No.-002300	533	76	53
801686	Ranaghat (M)	WARD No.-0016	EB No.-002400	309	34	-
801686	Ranaghat (M)	WARD No.-0016	EB No.-0032 SUB-EB No.01	375	54	17
801686	Ranaghat (M)	WARD No.-0016	EB No.-0032 SUB-EB No.02	198	23	-
801686	Ranaghat (M)	WARD No.-0016	EB No.-003300	729	3	-
801686	Ranaghat (M)	WARD No.-0016	EB No.-003400	507	32	-
801686	Ranaghat (M)	WARD No.-0016	EB No.-003500	482	17	-
801686	Ranaghat (M)	WARD No.-0016	EB No.-004400	439	4	-
801686	Ranaghat (M)	WARD No.-0016	EB No.-004500	708	19	-

APPENDIX TO DISTRICT PRIMARY CENSUS ABSTRACT
TOTAL, SCHEDULED CASTES AND SCHEDULED TRIBES POPULATION - URBAN BLOCK WISE

Location Code	Name of Town	Name of Ward	Boundaries of Urban Block / EB Number	Total Population	Scheduled Castes Population	Scheduled Tribes Population
1	2	3	4	5	6	7
801686	Ranaghat (M)	WARD No.-0016	EB No.-004600	538	29	-
801686	Ranaghat (M)	WARD No.-0016	EB No.-004700	520	-	-
801686	Ranaghat (M)	WARD No.-0017	EB No.-0107 SUB-EB No.01	459	13	1
801686	Ranaghat (M)	WARD No.-0017	EB No.-0107 SUB-EB No.02	625	107	-
801686	Ranaghat (M)	WARD No.-0017	EB No.-0108 SUB-EB No.01	338	7	-
801686	Ranaghat (M)	WARD No.-0017	EB No.-0108 SUB-EB No.02	457	17	-
801686	Ranaghat (M)	WARD No.-0017	EB No.-010900	657	8	-
801686	Ranaghat (M)	WARD No.-0017	EB No.-011900	747	25	-
801686	Ranaghat (M)	WARD No.-0017	EB No.-012000	587	6	2
801686	Ranaghat (M)	WARD No.-0017	EB No.-012300	398	67	3
801686	Ranaghat (M)	WARD No.-0017	EB No.-012400	462	80	-
801686	Ranaghat (M)	WARD No.-0017	EB No.-012500	597	129	-
801686	Ranaghat (M)	WARD No.-0017	EB No.-0126 SUB-EB No.01	529	143	1
801686	Ranaghat (M)	WARD No.-0017	EB No.-0126 SUB-EB No.02	158	38	-
801686	Ranaghat (M)	WARD No.-0017	EB No.-013400	652	138	11
801686	Ranaghat (M)	WARD No.-0018	EB No.-007500	609	87	1
801686	Ranaghat (M)	WARD No.-0018	EB No.-0076 SUB-EB No.01	512	54	-
801686	Ranaghat (M)	WARD No.-0018	EB No.-0076 SUB-EB No.02	280	113	1
801686	Ranaghat (M)	WARD No.-0018	EB No.-007700	483	49	-
801686	Ranaghat (M)	WARD No.-0018	EB No.-007800	436	52	-
801686	Ranaghat (M)	WARD No.-0018	EB No.-0079 SUB-EB No.01	299	48	-
801686	Ranaghat (M)	WARD No.-0018	EB No.-0079 SUB-EB No.02	298	48	-
801686	Ranaghat (M)	WARD No.-0019	EB No.-000700	236	65	-
801686	Ranaghat (M)	WARD No.-0019	EB No.-000800	633	112	-
801686	Ranaghat (M)	WARD No.-0019	EB No.-0009 SUB-EB No.01	471	161	51
801686	Ranaghat (M)	WARD No.-0019	EB No.-0009 SUB-EB No.02	537	49	-
801686	Ranaghat (M)	WARD No.-0019	EB No.-001000	419	245	-
801686	Ranaghat (M)	WARD No.-0019	EB No.-001800	459	223	-
801686	Ranaghat (M)	WARD No.-0019	EB No.-0019 SUB-EB No.01	335	80	-
801686	Ranaghat (M)	WARD No.-0019	EB No.-0019 SUB-EB No.02	237	139	-
801686	Ranaghat (M)	WARD No.-0019	EB No.-0020 SUB-EB No.01	407	167	-
801686	Ranaghat (M)	WARD No.-0019	EB No.-0020 SUB-EB No.02	255	106	-
801686	Ranaghat (M)	WARD No.-0019	EB No.-002100	198	4	3
801686	Ranaghat (M)	WARD No.-0019	EB No.-002200	476	29	-
801687	Cooper's Camp (NA + OG)	WARD No.-0001	EB No.-000100	605	204	-
801687	Cooper's Camp (NA + OG)	WARD No.-0001	EB No.-000200	558	346	2
801687	Cooper's Camp (NA + OG)	WARD No.-0002	EB No.-000300	544	407	-
801687	Cooper's Camp (NA + OG)	WARD No.-0002	EB No.-000400	602	427	7
801687	Cooper's Camp (NA + OG)	WARD No.-0002	EB No.-000500	620	517	1
801687	Cooper's Camp (NA + OG)	WARD No.-0003	EB No.-000600	671	557	3
801687	Cooper's Camp (NA + OG)	WARD No.-0003	EB No.-000700	712	528	29
801687	Cooper's Camp (NA + OG)	WARD No.-0004	EB No.-000800	621	387	3
801687	Cooper's Camp (NA + OG)	WARD No.-0004	EB No.-000900	428	279	-
801687	Cooper's Camp (NA + OG)	WARD No.-0004	EB No.-001000	567	482	1

APPENDIX TO DISTRICT PRIMARY CENSUS ABSTRACT
TOTAL, SCHEDULED CASTES AND SCHEDULED TRIBES POPULATION - URBAN BLOCK WISE

Location Code	Name of Town	Name of Ward	Boundaries of Urban Block / EB Number	Total Population	Scheduled Castes Population	Scheduled Tribes Population
1	2	3	4	5	6	7
801687	Cooper's Camp (NA + OG)	WARD No.-0005	EB No.-001100	586	437	4
801687	Cooper's Camp (NA + OG)	WARD No.-0005	EB No.-001200	643	316	-
801687	Cooper's Camp (NA + OG)	WARD No.-0005	EB No.-001300	380	335	4
801687	Cooper's Camp (NA + OG)	WARD No.-0006	EB No.-001400	714	405	6
801687	Cooper's Camp (NA + OG)	WARD No.-0006	EB No.-001500	418	208	-
801687	Cooper's Camp (NA + OG)	WARD No.-0006	EB No.-001600	454	354	2
801687	Cooper's Camp (NA + OG)	WARD No.-0007	EB No.-001700	486	389	1
801687	Cooper's Camp (NA + OG)	WARD No.-0007	EB No.-001800	558	229	3
801687	Cooper's Camp (NA + OG)	WARD No.-0007	EB No.-001900	704	453	-
801687	Cooper's Camp (NA + OG)	WARD No.-0008	EB No.-002000	606	450	17
801687	Cooper's Camp (NA + OG)	WARD No.-0008	EB No.-002100	406	193	15
801687	Cooper's Camp (NA + OG)	WARD No.-0008	EB No.-002200	540	357	6
801687	Cooper's Camp (NA + OG)	WARD No.-0009	EB No.-002300	689	573	2
801687	Cooper's Camp (NA + OG)	WARD No.-0009	EB No.-002400	525	368	-
801687	Cooper's Camp (NA + OG)	WARD No.-0009	EB No.-002500	566	348	1
801687	Cooper's Camp (NA + OG)	WARD No.-0010	EB No.-002600	496	411	2
801687	Cooper's Camp (NA + OG)	WARD No.-0010	EB No.-002700	471	384	5
801687	Cooper's Camp (NA + OG)	WARD No.-0010	EB No.-002800	776	637	5
801687	Cooper's Camp (NA + OG)	WARD No.-0011	EB No.-002900	596	457	5
801687	Cooper's Camp (NA + OG)	WARD No.-0011	EB No.-003000	616	584	-
801687	Cooper's Camp (NA + OG)	WARD No.-0012	EB No.-003100	520	354	1
801687	Cooper's Camp (NA + OG)	WARD No.-0012	EB No.-003200	549	490	17
801687	Cooper's Camp (NA + OG)	WARD No.-0012	EB No.-003300	616	494	3
801687	Cooper's Camp (NA + OG)	WARD No.-0013	EB No.-003400	648	454	8
801687	Cooper's Camp (NA + OG)	WARD No.-0013	EB No.-003500	641	280	1
801687	Cooper's Camp (NA + OG)	WARD No.-0013	EB No.-003600	778	326	14
801687	Cooper's Camp (NA + OG)	WARD No.-0013	EB No.-003700	463	356	-
801687	Cooper's Camp (NA + OG)	WARD No.-0013	EB No.-003800	669	120	-
801687	Cooper's Camp (NA + OG)	WARD No.-0013	EB No.-003900	591	257	5
801687	Cooper's Camp (NA + OG)	WARD No.-0013	EB No.-004000	486	146	15
801688	Chakdaha (M)	WARD No.-0001	EB No.-0070 SUB-EB No.01	577	91	3
801688	Chakdaha (M)	WARD No.-0001	EB No.-0070 SUB-EB No.02	518	29	-
801688	Chakdaha (M)	WARD No.-0001	EB No.-007100	590	210	1
801688	Chakdaha (M)	WARD No.-0001	EB No.-007200	692	310	12
801688	Chakdaha (M)	WARD No.-0001	EB No.-007300	610	103	1
801688	Chakdaha (M)	WARD No.-0001	EB No.-007400	545	70	-
801688	Chakdaha (M)	WARD No.-0001	EB No.-007500	389	54	1
801688	Chakdaha (M)	WARD No.-0001	EB No.-007600	529	186	1
801688	Chakdaha (M)	WARD No.-0001	EB No.-007700	809	448	2
801688	Chakdaha (M)	WARD No.-0002	EB No.-007900	746	519	7
801688	Chakdaha (M)	WARD No.-0002	EB No.-008000	793	526	4
801688	Chakdaha (M)	WARD No.-0002	EB No.-008100	752	263	8
801688	Chakdaha (M)	WARD No.-0002	EB No.-008200	477	146	3
801688	Chakdaha (M)	WARD No.-0002	EB No.-0084 SUB-EB No.01	599	145	5

APPENDIX TO DISTRICT PRIMARY CENSUS ABSTRACT
TOTAL, SCHEDULED CASTES AND SCHEDULED TRIBES POPULATION - URBAN BLOCK WISE

Location Code	Name of Town	Name of Ward	Boundaries of Urban Block / EB Number	Total Population	Scheduled Castes Population	Scheduled Tribes Population
1	2	3	4	5	6	7
801688	Chakdaha (M)	WARD No.-0002	EB No.-0084 SUB-EB No.02	460	127	1
801688	Chakdaha (M)	WARD No.-0002	EB No.-008500	602	91	5
801688	Chakdaha (M)	WARD No.-0002	EB No.-0086 SUB-EB No.01	524	215	-
801688	Chakdaha (M)	WARD No.-0002	EB No.-0086 SUB-EB No.02	438	139	3
801688	Chakdaha (M)	WARD No.-0002	EB No.-008700	210	96	-
801688	Chakdaha (M)	WARD No.-0002	EB No.-008800	401	124	-
801688	Chakdaha (M)	WARD No.-0002	EB No.-008900	647	364	4
801688	Chakdaha (M)	WARD No.-0002	EB No.-009000	338	125	1
801688	Chakdaha (M)	WARD No.-0003	EB No.-011600	484	3	-
801688	Chakdaha (M)	WARD No.-0003	EB No.-011700	343	17	-
801688	Chakdaha (M)	WARD No.-0003	EB No.-011800	415	21	-
801688	Chakdaha (M)	WARD No.-0003	EB No.-0119 SUB-EB No.01	545	196	2
801688	Chakdaha (M)	WARD No.-0003	EB No.-0119 SUB-EB No.02	465	-	-
801688	Chakdaha (M)	WARD No.-0003	EB No.-012000	542	35	-
801688	Chakdaha (M)	WARD No.-0003	EB No.-012100	683	18	-
801688	Chakdaha (M)	WARD No.-0003	EB No.-012200	352	19	-
801688	Chakdaha (M)	WARD No.-0003	EB No.-012300	534	160	6
801688	Chakdaha (M)	WARD No.-0003	EB No.-012400	374	27	3
801688	Chakdaha (M)	WARD No.-0004	EB No.-012500	330	113	3
801688	Chakdaha (M)	WARD No.-0004	EB No.-012600	657	141	1
801688	Chakdaha (M)	WARD No.-0004	EB No.-012700	627	70	-
801688	Chakdaha (M)	WARD No.-0004	EB No.-012800	388	51	-
801688	Chakdaha (M)	WARD No.-0004	EB No.-0129 SUB-EB No.01	529	63	4
801688	Chakdaha (M)	WARD No.-0004	EB No.-0129 SUB-EB No.02	541	16	-
801688	Chakdaha (M)	WARD No.-0004	EB No.-013000	740	102	1
801688	Chakdaha (M)	WARD No.-0004	EB No.-013100	243	12	-
801688	Chakdaha (M)	WARD No.-0004	EB No.-013200	544	162	3
801688	Chakdaha (M)	WARD No.-0004	EB No.-013300	384	102	-
801688	Chakdaha (M)	WARD No.-0005	EB No.-009100	258	149	-
801688	Chakdaha (M)	WARD No.-0005	EB No.-009200	483	226	-
801688	Chakdaha (M)	WARD No.-0005	EB No.-009300	506	236	1
801688	Chakdaha (M)	WARD No.-0005	EB No.-009400	394	29	149
801688	Chakdaha (M)	WARD No.-0005	EB No.-009500	543	111	-
801688	Chakdaha (M)	WARD No.-0005	EB No.-0096 SUB-EB No.01	303	47	-
801688	Chakdaha (M)	WARD No.-0005	EB No.-0096 SUB-EB No.02	380	198	1
801688	Chakdaha (M)	WARD No.-0005	EB No.-009700	561	108	261
801688	Chakdaha (M)	WARD No.-0005	EB No.-009800	670	365	9
801688	Chakdaha (M)	WARD No.-0005	EB No.-0099 SUB-EB No.01	696	341	7
801688	Chakdaha (M)	WARD No.-0005	EB No.-0099 SUB-EB No.02	239	186	1
801688	Chakdaha (M)	WARD No.-0005	EB No.-010000	452	226	5
801688	Chakdaha (M)	WARD No.-0006	EB No.-010100	559	369	23
801688	Chakdaha (M)	WARD No.-0006	EB No.-010200	381	96	2
801688	Chakdaha (M)	WARD No.-0006	EB No.-010300	586	192	3
801688	Chakdaha (M)	WARD No.-0006	EB No.-010400	361	79	1

APPENDIX TO DISTRICT PRIMARY CENSUS ABSTRACT
TOTAL, SCHEDULED CASTES AND SCHEDULED TRIBES POPULATION - URBAN BLOCK WISE

Location Code	Name of Town	Name of Ward	Boundaries of Urban Block / EB Number	Total Population	Scheduled Castes Population	Scheduled Tribes Population
1	2	3	4	5	6	7
801688	Chakdaha (M)	WARD No.-0006	EB No.-010500	481	95	-
801688	Chakdaha (M)	WARD No.-0006	EB No.-010600	355	15	-
801688	Chakdaha (M)	WARD No.-0006	EB No.-010700	729	211	-
801688	Chakdaha (M)	WARD No.-0006	EB No.-010800	700	312	6
801688	Chakdaha (M)	WARD No.-0006	EB No.-010900	574	319	8
801688	Chakdaha (M)	WARD No.-0006	EB No.-011000	563	153	1
801688	Chakdaha (M)	WARD No.-0007	EB No.-011100	579	123	20
801688	Chakdaha (M)	WARD No.-0007	EB No.-011200	637	178	55
801688	Chakdaha (M)	WARD No.-0007	EB No.-011300	421	56	-
801688	Chakdaha (M)	WARD No.-0007	EB No.-011400	316	30	-
801688	Chakdaha (M)	WARD No.-0007	EB No.-011500	770	54	-
801688	Chakdaha (M)	WARD No.-0007	EB No.-014000	747	50	4
801688	Chakdaha (M)	WARD No.-0008	EB No.-013400	327	77	31
801688	Chakdaha (M)	WARD No.-0008	EB No.-013500	259	39	12
801688	Chakdaha (M)	WARD No.-0008	EB No.-013600	240	15	-
801688	Chakdaha (M)	WARD No.-0008	EB No.-013700	514	52	194
801688	Chakdaha (M)	WARD No.-0008	EB No.-013800	752	14	6
801688	Chakdaha (M)	WARD No.-0008	EB No.-013900	589	59	26
801688	Chakdaha (M)	WARD No.-0008	EB No.-015300	555	52	-
801688	Chakdaha (M)	WARD No.-0009	EB No.-015100	782	79	-
801688	Chakdaha (M)	WARD No.-0009	EB No.-015200	735	59	-
801688	Chakdaha (M)	WARD No.-0009	EB No.-015400	324	27	-
801688	Chakdaha (M)	WARD No.-0009	EB No.-015500	240	5	2
801688	Chakdaha (M)	WARD No.-0009	EB No.-015600	799	54	-
801688	Chakdaha (M)	WARD No.-0009	EB No.-015700	802	212	-
801688	Chakdaha (M)	WARD No.-0009	EB No.-015800	526	83	-
801688	Chakdaha (M)	WARD No.-0009	EB No.-015900	154	-	-
801688	Chakdaha (M)	WARD No.-0010	EB No.-014100	556	159	5
801688	Chakdaha (M)	WARD No.-0010	EB No.-014200	817	310	5
801688	Chakdaha (M)	WARD No.-0010	EB No.-014300	780	122	-
801688	Chakdaha (M)	WARD No.-0010	EB No.-014400	747	523	-
801688	Chakdaha (M)	WARD No.-0010	EB No.-014500	366	127	-
801688	Chakdaha (M)	WARD No.-0010	EB No.-014600	259	199	-
801688	Chakdaha (M)	WARD No.-0010	EB No.-014700	335	106	-
801688	Chakdaha (M)	WARD No.-0010	EB No.-014800	756	220	-
801688	Chakdaha (M)	WARD No.-0010	EB No.-014900	309	32	-
801688	Chakdaha (M)	WARD No.-0010	EB No.-015000	554	64	-
801688	Chakdaha (M)	WARD No.-0011	EB No.-016000	611	1	-
801688	Chakdaha (M)	WARD No.-0011	EB No.-016100	683	32	-
801688	Chakdaha (M)	WARD No.-0011	EB No.-016200	840	57	7
801688	Chakdaha (M)	WARD No.-0011	EB No.-016300	396	60	-
801688	Chakdaha (M)	WARD No.-0011	EB No.-016400	422	23	-
801688	Chakdaha (M)	WARD No.-0011	EB No.-016500	338	19	-
801688	Chakdaha (M)	WARD No.-0011	EB No.-016600	409	14	-

APPENDIX TO DISTRICT PRIMARY CENSUS ABSTRACT
TOTAL, SCHEDULED CASTES AND SCHEDULED TRIBES POPULATION - URBAN BLOCK WISE

Location Code	Name of Town	Name of Ward	Boundaries of Urban Block / EB Number	Total Population	Scheduled Castes Population	Scheduled Tribes Population
1	2	3	4	5	6	7
801688	Chakdaha (M)	WARD No.-0012	EB No.-000100	312	64	4
801688	Chakdaha (M)	WARD No.-0012	EB No.-0083 SUB-EB No.01	513	39	-
801688	Chakdaha (M)	WARD No.-0012	EB No.-0083 SUB-EB No.02	418	260	3
801688	Chakdaha (M)	WARD No.-0012	EB No.-016700	493	32	-
801688	Chakdaha (M)	WARD No.-0012	EB No.-016800	595	18	-
801688	Chakdaha (M)	WARD No.-0012	EB No.-016900	420	15	-
801688	Chakdaha (M)	WARD No.-0012	EB No.-017000	647	144	-
801688	Chakdaha (M)	WARD No.-0012	EB No.-017100	413	31	2
801688	Chakdaha (M)	WARD No.-0012	EB No.-017200	628	120	-
801688	Chakdaha (M)	WARD No.-0012	EB No.-017300	430	93	7
801688	Chakdaha (M)	WARD No.-0012	EB No.-017400	682	204	3
801688	Chakdaha (M)	WARD No.-0012	EB No.-017500	718	171	25
801688	Chakdaha (M)	WARD No.-0013	EB No.-0002 SUB-EB No.01	700	635	6
801688	Chakdaha (M)	WARD No.-0013	EB No.-0002 SUB-EB No.02	362	353	-
801688	Chakdaha (M)	WARD No.-0013	EB No.-000300	618	235	296
801688	Chakdaha (M)	WARD No.-0013	EB No.-000400	526	107	369
801688	Chakdaha (M)	WARD No.-0013	EB No.-000500	416	133	5
801688	Chakdaha (M)	WARD No.-0013	EB No.-000600	537	238	2
801688	Chakdaha (M)	WARD No.-0013	EB No.-000700	529	151	138
801688	Chakdaha (M)	WARD No.-0013	EB No.-007800	421	167	47
801688	Chakdaha (M)	WARD No.-0014	EB No.-000800	341	48	8
801688	Chakdaha (M)	WARD No.-0014	EB No.-000900	797	344	26
801688	Chakdaha (M)	WARD No.-0014	EB No.-001000	535	36	11
801688	Chakdaha (M)	WARD No.-0014	EB No.-001100	639	177	128
801688	Chakdaha (M)	WARD No.-0014	EB No.-001200	672	60	9
801688	Chakdaha (M)	WARD No.-0014	EB No.-001300	720	96	5
801688	Chakdaha (M)	WARD No.-0014	EB No.-001400	589	65	11
801688	Chakdaha (M)	WARD No.-0014	EB No.-001500	438	72	-
801688	Chakdaha (M)	WARD No.-0014	EB No.-001600	456	69	9
801688	Chakdaha (M)	WARD No.-0015	EB No.-001700	334	6	-
801688	Chakdaha (M)	WARD No.-0015	EB No.-001800	124	4	-
801688	Chakdaha (M)	WARD No.-0015	EB No.-001900	239	-	-
801688	Chakdaha (M)	WARD No.-0015	EB No.-002100	597	92	-
801688	Chakdaha (M)	WARD No.-0015	EB No.-002200	44	-	-
801688	Chakdaha (M)	WARD No.-0015	EB No.-002300	519	225	-
801688	Chakdaha (M)	WARD No.-0015	EB No.-002400	462	33	-
801688	Chakdaha (M)	WARD No.-0015	EB No.-002500	797	132	4
801688	Chakdaha (M)	WARD No.-0016	EB No.-002600	765	192	2
801688	Chakdaha (M)	WARD No.-0016	EB No.-002700	776	84	-
801688	Chakdaha (M)	WARD No.-0016	EB No.-002800	349	22	-
801688	Chakdaha (M)	WARD No.-0016	EB No.-002900	709	44	-
801688	Chakdaha (M)	WARD No.-0016	EB No.-003000	427	35	-
801688	Chakdaha (M)	WARD No.-0016	EB No.-003100	514	94	-
801688	Chakdaha (M)	WARD No.-0016	EB No.-003200	346	65	4

APPENDIX TO DISTRICT PRIMARY CENSUS ABSTRACT
TOTAL, SCHEDULED CASTES AND SCHEDULED TRIBES POPULATION - URBAN BLOCK WISE

Location Code	Name of Town	Name of Ward	Boundaries of Urban Block / EB Number	Total Population	Scheduled Castes Population	Scheduled Tribes Population
1	2	3	4	5	6	7
801688	Chakdaha (M)	WARD No.-0017	EB No.-003300	578	203	3
801688	Chakdaha (M)	WARD No.-0017	EB No.-003400	553	101	3
801688	Chakdaha (M)	WARD No.-0017	EB No.-003500	669	99	1
801688	Chakdaha (M)	WARD No.-0017	EB No.-003600	530	116	-
801688	Chakdaha (M)	WARD No.-0017	EB No.-0044 SUB-EB No.01	646	107	118
801688	Chakdaha (M)	WARD No.-0017	EB No.-0044 SUB-EB No.02	574	181	3
801688	Chakdaha (M)	WARD No.-0017	EB No.-0045 SUB-EB No.01	505	226	-
801688	Chakdaha (M)	WARD No.-0017	EB No.-0045 SUB-EB No.02	464	158	29
801688	Chakdaha (M)	WARD No.-0018	EB No.-003700	407	188	3
801688	Chakdaha (M)	WARD No.-0018	EB No.-003800	319	32	-
801688	Chakdaha (M)	WARD No.-0018	EB No.-003900	314	98	-
801688	Chakdaha (M)	WARD No.-0018	EB No.-004000	188	34	-
801688	Chakdaha (M)	WARD No.-0018	EB No.-004100	447	153	1
801688	Chakdaha (M)	WARD No.-0018	EB No.-0042 SUB-EB No.01	708	263	11
801688	Chakdaha (M)	WARD No.-0018	EB No.-0042 SUB-EB No.02	222	192	2
801688	Chakdaha (M)	WARD No.-0018	EB No.-004300	362	67	-
801688	Chakdaha (M)	WARD No.-0019	EB No.-0046 SUB-EB No.01	749	227	15
801688	Chakdaha (M)	WARD No.-0019	EB No.-0046 SUB-EB No.02	290	69	140
801688	Chakdaha (M)	WARD No.-0019	EB No.-004700	521	50	4
801688	Chakdaha (M)	WARD No.-0019	EB No.-004800	671	264	1
801688	Chakdaha (M)	WARD No.-0019	EB No.-004900	384	47	24
801688	Chakdaha (M)	WARD No.-0019	EB No.-005000	565	204	20
801688	Chakdaha (M)	WARD No.-0019	EB No.-005100	421	48	58
801688	Chakdaha (M)	WARD No.-0019	EB No.-005200	337	78	-
801688	Chakdaha (M)	WARD No.-0020	EB No.-005300	357	108	-
801688	Chakdaha (M)	WARD No.-0020	EB No.-005400	403	155	-
801688	Chakdaha (M)	WARD No.-0020	EB No.-005500	388	71	-
801688	Chakdaha (M)	WARD No.-0020	EB No.-005600	578	161	-
801688	Chakdaha (M)	WARD No.-0020	EB No.-005700	720	107	11
801688	Chakdaha (M)	WARD No.-0020	EB No.-005800	598	40	96
801688	Chakdaha (M)	WARD No.-0020	EB No.-005900	395	5	-
801688	Chakdaha (M)	WARD No.-0020	EB No.-006000	373	59	-
801688	Chakdaha (M)	WARD No.-0020	EB No.-006100	235	15	-
801688	Chakdaha (M)	WARD No.-0020	EB No.-006200	326	14	-
801688	Chakdaha (M)	WARD No.-0021	EB No.-006300	406	41	4
801688	Chakdaha (M)	WARD No.-0021	EB No.-006400	391	97	-
801688	Chakdaha (M)	WARD No.-0021	EB No.-006500	288	35	-
801688	Chakdaha (M)	WARD No.-0021	EB No.-006600	734	45	-
801688	Chakdaha (M)	WARD No.-0021	EB No.-006700	811	86	1
801688	Chakdaha (M)	WARD No.-0021	EB No.-006800	681	34	-
801688	Chakdaha (M)	WARD No.-0021	EB No.-006900	542	27	-
801689	Kalyani (M)	WARD No.-0001	EB No.-000100	623	592	8
801689	Kalyani (M)	WARD No.-0001	EB No.-000200	560	555	4
801689	Kalyani (M)	WARD No.-0001	EB No.-000300	653	622	10

APPENDIX TO DISTRICT PRIMARY CENSUS ABSTRACT
TOTAL, SCHEDULED CASTES AND SCHEDULED TRIBES POPULATION - URBAN BLOCK WISE

Location Code	Name of Town	Name of Ward	Boundaries of Urban Block / EB Number	Total Population	Scheduled Castes Population	Scheduled Tribes Population
1	2	3	4	5	6	7
801689	Kalyani (M)	WARD No.-0001	EB No.-0004 SUB-EB No.01	288	278	2
801689	Kalyani (M)	WARD No.-0001	EB No.-0004 SUB-EB No.02	584	571	4
801689	Kalyani (M)	WARD No.-0001	EB No.-000500	623	606	3
801689	Kalyani (M)	WARD No.-0001	EB No.-000600	670	-	3
801689	Kalyani (M)	WARD No.-0001	EB No.-000700	605	593	3
801689	Kalyani (M)	WARD No.-0001	EB No.-0008 SUB-EB No.01	673	616	2
801689	Kalyani (M)	WARD No.-0001	EB No.-0008 SUB-EB No.02	624	23	1
801689	Kalyani (M)	WARD No.-0001	EB No.-000900	195	182	2
801689	Kalyani (M)	WARD No.-0002	EB No.-001000	577	505	13
801689	Kalyani (M)	WARD No.-0002	EB No.-001100	364	328	-
801689	Kalyani (M)	WARD No.-0002	EB No.-0012 SUB-EB No.01	80	22	1
801689	Kalyani (M)	WARD No.-0002	EB No.-0012 SUB-EB No.02	208	72	-
801689	Kalyani (M)	WARD No.-0002	EB No.-0013 SUB-EB No.01	512	455	3
801689	Kalyani (M)	WARD No.-0002	EB No.-0013 SUB-EB No.02	504	283	4
801689	Kalyani (M)	WARD No.-0002	EB No.-0014 SUB-EB No.01	366	306	-
801689	Kalyani (M)	WARD No.-0002	EB No.-0014 SUB-EB No.02	623	459	8
801689	Kalyani (M)	WARD No.-0002	EB No.-001500	689	619	2
801689	Kalyani (M)	WARD No.-0003	EB No.-001600	510	182	1
801689	Kalyani (M)	WARD No.-0003	EB No.-001700	572	518	-
801689	Kalyani (M)	WARD No.-0003	EB No.-001800	649	531	1
801689	Kalyani (M)	WARD No.-0003	EB No.-001900	493	418	2
801689	Kalyani (M)	WARD No.-0003	EB No.-002000	828	769	9
801689	Kalyani (M)	WARD No.-0003	EB No.-002100	821	764	6
801689	Kalyani (M)	WARD No.-0003	EB No.-002200	432	277	14
801689	Kalyani (M)	WARD No.-0003	EB No.-002300	257	232	5
801689	Kalyani (M)	WARD No.-0004	EB No.-002400	239	205	3
801689	Kalyani (M)	WARD No.-0004	EB No.-002500	663	609	1
801689	Kalyani (M)	WARD No.-0004	EB No.-002600	552	468	1
801689	Kalyani (M)	WARD No.-0004	EB No.-002700	447	400	5
801689	Kalyani (M)	WARD No.-0004	EB No.-002800	437	396	1
801689	Kalyani (M)	WARD No.-0004	EB No.-002900	527	436	27
801689	Kalyani (M)	WARD No.-0004	EB No.-003000	470	405	3
801689	Kalyani (M)	WARD No.-0004	EB No.-003100	619	534	6
801689	Kalyani (M)	WARD No.-0004	EB No.-0032 SUB-EB No.01	454	381	1
801689	Kalyani (M)	WARD No.-0004	EB No.-0032 SUB-EB No.02	448	428	1
801689	Kalyani (M)	WARD No.-0005	EB No.-003300	713	675	-
801689	Kalyani (M)	WARD No.-0005	EB No.-003400	398	358	8
801689	Kalyani (M)	WARD No.-0005	EB No.-003500	489	452	1
801689	Kalyani (M)	WARD No.-0005	EB No.-003600	653	563	2
801689	Kalyani (M)	WARD No.-0005	EB No.-003700	482	430	2
801689	Kalyani (M)	WARD No.-0005	EB No.-003800	530	486	4
801689	Kalyani (M)	WARD No.-0005	EB No.-0039 SUB-EB No.01	652	610	1
801689	Kalyani (M)	WARD No.-0005	EB No.-0039 SUB-EB No.02	455	305	-
801689	Kalyani (M)	WARD No.-0005	EB No.-004000	787	641	8

APPENDIX TO DISTRICT PRIMARY CENSUS ABSTRACT
TOTAL, SCHEDULED CASTES AND SCHEDULED TRIBES POPULATION - URBAN BLOCK WISE

Location Code	Name of Town	Name of Ward	Boundaries of Urban Block / EB Number	Total Population	Scheduled Castes Population	Scheduled Tribes Population
1	2	3	4	5	6	7
801689	Kalyani (M)	WARD No.-0005	EB No.-004100	391	365	-
801689	Kalyani (M)	WARD No.-0005	EB No.-004200	421	-	-
801689	Kalyani (M)	WARD No.-0005	EB No.-004300	760	695	-
801689	Kalyani (M)	WARD No.-0006	EB No.-004400	764	256	-
801689	Kalyani (M)	WARD No.-0006	EB No.-004500	528	343	98
801689	Kalyani (M)	WARD No.-0006	EB No.-0046 SUB-EB No.01	492	207	72
801689	Kalyani (M)	WARD No.-0006	EB No.-0046 SUB-EB No.02	398	134	25
801689	Kalyani (M)	WARD No.-0006	EB No.-004700	435	321	23
801689	Kalyani (M)	WARD No.-0006	EB No.-004800	559	501	1
801689	Kalyani (M)	WARD No.-0006	EB No.-004900	684	654	-
801689	Kalyani (M)	WARD No.-0006	EB No.-005000	843	775	2
801689	Kalyani (M)	WARD No.-0006	EB No.-005100	646	612	2
801689	Kalyani (M)	WARD No.-0006	EB No.-005200	611	572	1
801689	Kalyani (M)	WARD No.-0006	EB No.-005300	339	329	-
801689	Kalyani (M)	WARD No.-0006	EB No.-005400	370	310	1
801689	Kalyani (M)	WARD No.-0006	EB No.-005500	384	348	-
801689	Kalyani (M)	WARD No.-0007	EB No.-0056 SUB-EB No.01	431	414	-
801689	Kalyani (M)	WARD No.-0007	EB No.-0056 SUB-EB No.02	466	462	-
801689	Kalyani (M)	WARD No.-0007	EB No.-005700	652	626	-
801689	Kalyani (M)	WARD No.-0007	EB No.-005800	694	644	-
801689	Kalyani (M)	WARD No.-0007	EB No.-005900	277	277	-
801689	Kalyani (M)	WARD No.-0007	EB No.-006000	399	355	-
801689	Kalyani (M)	WARD No.-0007	EB No.-006100	754	690	5
801689	Kalyani (M)	WARD No.-0007	EB No.-006200	480	448	5
801689	Kalyani (M)	WARD No.-0007	EB No.-006300	325	256	-
801689	Kalyani (M)	WARD No.-0007	EB No.-006400	489	420	1
801689	Kalyani (M)	WARD No.-0007	EB No.-006500	754	707	1
801689	Kalyani (M)	WARD No.-0008	EB No.-006600	621	53	-
801689	Kalyani (M)	WARD No.-0008	EB No.-006700	567	373	3
801689	Kalyani (M)	WARD No.-0008	EB No.-006800	549	60	1
801689	Kalyani (M)	WARD No.-0008	EB No.-006900	484	91	-
801689	Kalyani (M)	WARD No.-0008	EB No.-007000	655	284	176
801689	Kalyani (M)	WARD No.-0008	EB No.-007100	176	49	-
801689	Kalyani (M)	WARD No.-0008	EB No.-007200	316	72	10
801689	Kalyani (M)	WARD No.-0008	EB No.-007300	521	167	-
801689	Kalyani (M)	WARD No.-0008	EB No.-007400	580	54	1
801689	Kalyani (M)	WARD No.-0009	EB No.-007500	562	-	-
801689	Kalyani (M)	WARD No.-0009	EB No.-007600	794	96	1
801689	Kalyani (M)	WARD No.-0009	EB No.-007700	412	138	-
801689	Kalyani (M)	WARD No.-0009	EB No.-007800	391	-	-
801689	Kalyani (M)	WARD No.-0009	EB No.-007900	384	68	-
801689	Kalyani (M)	WARD No.-0009	EB No.-008000	417	62	-
801689	Kalyani (M)	WARD No.-0009	EB No.-008100	451	36	-
801689	Kalyani (M)	WARD No.-0009	EB No.-008200	379	111	9

APPENDIX TO DISTRICT PRIMARY CENSUS ABSTRACT
TOTAL, SCHEDULED CASTES AND SCHEDULED TRIBES POPULATION - URBAN BLOCK WISE

Location Code	Name of Town	Name of Ward	Boundaries of Urban Block / EB Number	Total Population	Scheduled Castes Population	Scheduled Tribes Population
1	2	3	4	5	6	7
801689	Kalyani (M)	WARD No.-0010	EB No.-008300	382	158	2
801689	Kalyani (M)	WARD No.-0010	EB No.-008400	666	67	2
801689	Kalyani (M)	WARD No.-0010	EB No.-008500	699	17	2
801689	Kalyani (M)	WARD No.-0010	EB No.-008600	629	244	2
801689	Kalyani (M)	WARD No.-0010	EB No.-008700	643	64	-
801689	Kalyani (M)	WARD No.-0010	EB No.-008800	540	311	24
801689	Kalyani (M)	WARD No.-0010	EB No.-008900	148	101	-
801689	Kalyani (M)	WARD No.-0010	EB No.-0090 SUB-EB No.01	639	67	-
801689	Kalyani (M)	WARD No.-0010	EB No.-0090 SUB-EB No.02	214	133	-
801689	Kalyani (M)	WARD No.-0010	EB No.-009100	450	165	-
801689	Kalyani (M)	WARD No.-0011	EB No.-009200	565	33	5
801689	Kalyani (M)	WARD No.-0011	EB No.-009300	409	52	-
801689	Kalyani (M)	WARD No.-0011	EB No.-0094 SUB-EB No.01	389	34	-
801689	Kalyani (M)	WARD No.-0011	EB No.-0094 SUB-EB No.02	498	116	3
801689	Kalyani (M)	WARD No.-0011	EB No.-009500	466	57	2
801689	Kalyani (M)	WARD No.-0011	EB No.-009600	584	111	-
801689	Kalyani (M)	WARD No.-0011	EB No.-009700	599	115	1
801689	Kalyani (M)	WARD No.-0011	EB No.-009800	417	44	1
801689	Kalyani (M)	WARD No.-0011	EB No.-009900	415	9	-
801689	Kalyani (M)	WARD No.-0012	EB No.-010000	562	34	3
801689	Kalyani (M)	WARD No.-0012	EB No.-010100	475	112	-
801689	Kalyani (M)	WARD No.-0012	EB No.-010200	573	47	11
801689	Kalyani (M)	WARD No.-0012	EB No.-010300	431	76	-
801689	Kalyani (M)	WARD No.-0012	EB No.-010400	814	249	4
801689	Kalyani (M)	WARD No.-0012	EB No.-010500	381	29	-
801689	Kalyani (M)	WARD No.-0012	EB No.-010600	646	79	-
801689	Kalyani (M)	WARD No.-0013	EB No.-010700	697	483	5
801689	Kalyani (M)	WARD No.-0013	EB No.-010800	292	57	3
801689	Kalyani (M)	WARD No.-0013	EB No.-010900	343	82	9
801689	Kalyani (M)	WARD No.-0013	EB No.-011000	470	374	-
801689	Kalyani (M)	WARD No.-0013	EB No.-0111 SUB-EB No.01	323	17	-
801689	Kalyani (M)	WARD No.-0013	EB No.-0111 SUB-EB No.02	596	416	10
801689	Kalyani (M)	WARD No.-0013	EB No.-011200	535	105	13
801689	Kalyani (M)	WARD No.-0013	EB No.-011300	682	295	12
801689	Kalyani (M)	WARD No.-0014	EB No.-0114 SUB-EB No.01	483	122	-
801689	Kalyani (M)	WARD No.-0014	EB No.-0114 SUB-EB No.02	408	32	-
801689	Kalyani (M)	WARD No.-0014	EB No.-011500	591	72	3
801689	Kalyani (M)	WARD No.-0014	EB No.-011600	342	57	3
801689	Kalyani (M)	WARD No.-0014	EB No.-011700	636	330	4
801689	Kalyani (M)	WARD No.-0014	EB No.-011800	448	128	6
801689	Kalyani (M)	WARD No.-0014	EB No.-011900	396	91	1
801689	Kalyani (M)	WARD No.-0014	EB No.-012000	442	294	8
801689	Kalyani (M)	WARD No.-0014	EB No.-012100	622	347	2
801689	Kalyani (M)	WARD No.-0014	EB No.-017300	407	31	6

APPENDIX TO DISTRICT PRIMARY CENSUS ABSTRACT
TOTAL, SCHEDULED CASTES AND SCHEDULED TRIBES POPULATION - URBAN BLOCK WISE

Location Code	Name of Town	Name of Ward	Boundaries of Urban Block / EB Number	Total Population	Scheduled Castes Population	Scheduled Tribes Population
1	2	3	4	5	6	7
801689	Kalyani (M)	WARD No.-0015	EB No.-0122 SUB-EB No.01	508	32	3
801689	Kalyani (M)	WARD No.-0015	EB No.-0122 SUB-EB No.02	522	54	-
801689	Kalyani (M)	WARD No.-0015	EB No.-012300	454	77	2
801689	Kalyani (M)	WARD No.-0015	EB No.-012400	696	57	3
801689	Kalyani (M)	WARD No.-0015	EB No.-012500	505	85	-
801689	Kalyani (M)	WARD No.-0015	EB No.-0126 SUB-EB No.01	576	4	-
801689	Kalyani (M)	WARD No.-0015	EB No.-0126 SUB-EB No.02	413	39	-
801689	Kalyani (M)	WARD No.-0015	EB No.-012700	462	3	-
801689	Kalyani (M)	WARD No.-0015	EB No.-012800	509	-	-
801689	Kalyani (M)	WARD No.-0015	EB No.-012900	543	17	-
801689	Kalyani (M)	WARD No.-0015	EB No.-013000	204	15	-
801689	Kalyani (M)	WARD No.-0015	EB No.-013100	467	61	-
801689	Kalyani (M)	WARD No.-0015	EB No.-013200	221	51	8
801689	Kalyani (M)	WARD No.-0015	EB No.-013300	397	56	1
801689	Kalyani (M)	WARD No.-0016	EB No.-0134 SUB-EB No.01	389	43	-
801689	Kalyani (M)	WARD No.-0016	EB No.-0134 SUB-EB No.02	459	41	-
801689	Kalyani (M)	WARD No.-0016	EB No.-013500	693	-	-
801689	Kalyani (M)	WARD No.-0016	EB No.-0136 SUB-EB No.01	496	24	-
801689	Kalyani (M)	WARD No.-0016	EB No.-0136 SUB-EB No.02	388	61	4
801689	Kalyani (M)	WARD No.-0016	EB No.-013700	778	109	2
801689	Kalyani (M)	WARD No.-0016	EB No.-013800	338	62	-
801689	Kalyani (M)	WARD No.-0016	EB No.-013900	353	67	3
801689	Kalyani (M)	WARD No.-0016	EB No.-014000	679	104	1
801689	Kalyani (M)	WARD No.-0017	EB No.-014100	817	-	530
801689	Kalyani (M)	WARD No.-0017	EB No.-0142 SUB-EB No.01	488	-	-
801689	Kalyani (M)	WARD No.-0017	EB No.-0142 SUB-EB No.02	522	1	510
801689	Kalyani (M)	WARD No.-0017	EB No.-014300	507	3	237
801689	Kalyani (M)	WARD No.-0017	EB No.-0144 SUB-EB No.01	276	154	80
801689	Kalyani (M)	WARD No.-0017	EB No.-0144 SUB-EB No.02	450	342	10
801689	Kalyani (M)	WARD No.-0017	EB No.-014500	903	759	9
801689	Kalyani (M)	WARD No.-0017	EB No.-014600	421	113	12
801689	Kalyani (M)	WARD No.-0017	EB No.-014700	599	238	4
801689	Kalyani (M)	WARD No.-0018	EB No.-014800	691	287	1
801689	Kalyani (M)	WARD No.-0018	EB No.-014900	311	20	42
801689	Kalyani (M)	WARD No.-0018	EB No.-015000	501	262	1
801689	Kalyani (M)	WARD No.-0018	EB No.-015100	426	23	-
801689	Kalyani (M)	WARD No.-0018	EB No.-015200	187	27	-
801689	Kalyani (M)	WARD No.-0019	EB No.-015300	607	117	3
801689	Kalyani (M)	WARD No.-0019	EB No.-015400	564	153	10
801689	Kalyani (M)	WARD No.-0019	EB No.-015500	792	95	3
801689	Kalyani (M)	WARD No.-0019	EB No.-015600	562	170	1
801689	Kalyani (M)	WARD No.-0019	EB No.-015700	509	177	54
801689	Kalyani (M)	WARD No.-0019	EB No.-015800	691	18	-
801689	Kalyani (M)	WARD No.-0019	EB No.-015900	592	97	59

APPENDIX TO DISTRICT PRIMARY CENSUS ABSTRACT
TOTAL, SCHEDULED CASTES AND SCHEDULED TRIBES POPULATION - URBAN BLOCK WISE

Location Code	Name of Town	Name of Ward	Boundaries of Urban Block / EB Number	Total Population	Scheduled Castes Population	Scheduled Tribes Population
1	2	3	4	5	6	7
801689	Kalyani (M)	WARD No.-0019	EB No.-016000	522	33	4
801689	Kalyani (M)	WARD No.-0019	EB No.-016100	510	272	64
801689	Kalyani (M)	WARD No.-0019	EB No.-016200	589	32	534
801689	Kalyani (M)	WARD No.-0020	EB No.-016300	424	90	5
801689	Kalyani (M)	WARD No.-0020	EB No.-0164 SUB-EB No.01	505	118	177
801689	Kalyani (M)	WARD No.-0020	EB No.-0164 SUB-EB No.02	348	71	10
801689	Kalyani (M)	WARD No.-0020	EB No.-016500	754	176	19
801689	Kalyani (M)	WARD No.-0020	EB No.-016600	719	134	12
801689	Kalyani (M)	WARD No.-0020	EB No.-0167 SUB-EB No.01	500	70	6
801689	Kalyani (M)	WARD No.-0020	EB No.-0167 SUB-EB No.02	459	109	14
801689	Kalyani (M)	WARD No.-0020	EB No.-016800	689	94	-
801689	Kalyani (M)	WARD No.-0020	EB No.-016900	650	91	-
801689	Kalyani (M)	WARD No.-0020	EB No.-017000	662	49	4
801689	Kalyani (M)	WARD No.-0020	EB No.-017100	537	117	-
801689	Kalyani (M)	WARD No.-0020	EB No.-0172 SUB-EB No.01	461	68	-
801689	Kalyani (M)	WARD No.-0020	EB No.-0172 SUB-EB No.02	630	182	-
801690	Gayespur (M)	WARD No.-0001	EB No.-002600	487	91	-
801690	Gayespur (M)	WARD No.-0001	EB No.-002700	579	-	-
801690	Gayespur (M)	WARD No.-0001	EB No.-002800	496	40	3
801690	Gayespur (M)	WARD No.-0001	EB No.-002900	533	168	7
801690	Gayespur (M)	WARD No.-0001	EB No.-003000	528	124	41
801690	Gayespur (M)	WARD No.-0001	EB No.-003100	335	242	35
801690	Gayespur (M)	WARD No.-0002	EB No.-004500	638	46	-
801690	Gayespur (M)	WARD No.-0002	EB No.-004600	399	67	-
801690	Gayespur (M)	WARD No.-0002	EB No.-004700	485	10	-
801690	Gayespur (M)	WARD No.-0002	EB No.-004800	664	6	-
801690	Gayespur (M)	WARD No.-0002	EB No.-004900	406	-	-
801690	Gayespur (M)	WARD No.-0003	EB No.-002000	653	54	1
801690	Gayespur (M)	WARD No.-0003	EB No.-002100	406	63	-
801690	Gayespur (M)	WARD No.-0003	EB No.-002200	587	-	-
801690	Gayespur (M)	WARD No.-0003	EB No.-002300	446	43	-
801690	Gayespur (M)	WARD No.-0003	EB No.-002400	731	-	-
801690	Gayespur (M)	WARD No.-0003	EB No.-002500	593	-	-
801690	Gayespur (M)	WARD No.-0004	EB No.-001500	612	7	-
801690	Gayespur (M)	WARD No.-0004	EB No.-001600	666	238	1
801690	Gayespur (M)	WARD No.-0004	EB No.-001700	609	74	-
801690	Gayespur (M)	WARD No.-0004	EB No.-001800	630	117	5
801690	Gayespur (M)	WARD No.-0004	EB No.-001900	548	32	2
801690	Gayespur (M)	WARD No.-0005	EB No.-005500	414	45	-
801690	Gayespur (M)	WARD No.-0005	EB No.-005600	376	45	-
801690	Gayespur (M)	WARD No.-0005	EB No.-005700	547	9	-
801690	Gayespur (M)	WARD No.-0005	EB No.-005800	413	142	-
801690	Gayespur (M)	WARD No.-0006	EB No.-005000	355	6	-
801690	Gayespur (M)	WARD No.-0006	EB No.-005100	503	28	-

APPENDIX TO DISTRICT PRIMARY CENSUS ABSTRACT
TOTAL, SCHEDULED CASTES AND SCHEDULED TRIBES POPULATION - URBAN BLOCK WISE

Location Code	Name of Town	Name of Ward	Boundaries of Urban Block / EB Number	Total Population	Scheduled Castes Population	Scheduled Tribes Population
1	2	3	4	5	6	7
801690	Gayespur (M)	WARD No.-0006	EB No.-005200	393	8	-
801690	Gayespur (M)	WARD No.-0006	EB No.-005300	473	15	-
801690	Gayespur (M)	WARD No.-0006	EB No.-005400	458	-	-
801690	Gayespur (M)	WARD No.-0007	EB No.-003900	452	81	-
801690	Gayespur (M)	WARD No.-0007	EB No.-004000	472	-	-
801690	Gayespur (M)	WARD No.-0007	EB No.-004100	582	71	-
801690	Gayespur (M)	WARD No.-0007	EB No.-004200	447	22	-
801690	Gayespur (M)	WARD No.-0007	EB No.-004300	458	-	-
801690	Gayespur (M)	WARD No.-0007	EB No.-004400	651	-	-
801690	Gayespur (M)	WARD No.-0008	EB No.-003200	383	124	-
801690	Gayespur (M)	WARD No.-0008	EB No.-003300	499	4	-
801690	Gayespur (M)	WARD No.-0008	EB No.-003400	817	69	82
801690	Gayespur (M)	WARD No.-0008	EB No.-003500	380	9	154
801690	Gayespur (M)	WARD No.-0008	EB No.-003600	476	-	172
801690	Gayespur (M)	WARD No.-0008	EB No.-0037 SUB-EB No.01	832	207	218
801690	Gayespur (M)	WARD No.-0008	EB No.-0037 SUB-EB No.02	527	69	-
801690	Gayespur (M)	WARD No.-0008	EB No.-003800	595	82	-
801690	Gayespur (M)	WARD No.-0009	EB No.-008300	662	61	3
801690	Gayespur (M)	WARD No.-0009	EB No.-0084 SUB-EB No.01	552	-	-
801690	Gayespur (M)	WARD No.-0009	EB No.-0084 SUB-EB No.02	591	282	-
801690	Gayespur (M)	WARD No.-0009	EB No.-008500	391	-	-
801690	Gayespur (M)	WARD No.-0009	EB No.-008600	474	20	23
801690	Gayespur (M)	WARD No.-0009	EB No.-008700	493	89	-
801690	Gayespur (M)	WARD No.-0009	EB No.-008800	441	11	48
801690	Gayespur (M)	WARD No.-0009	EB No.-008900	486	71	1
801690	Gayespur (M)	WARD No.-0009	EB No.-0090 SUB-EB No.01	520	5	-
801690	Gayespur (M)	WARD No.-0009	EB No.-0090 SUB-EB No.02	458	36	4
801690	Gayespur (M)	WARD No.-0010	EB No.-009100	343	9	6
801690	Gayespur (M)	WARD No.-0010	EB No.-009200	592	93	16
801690	Gayespur (M)	WARD No.-0010	EB No.-009300	439	72	7
801690	Gayespur (M)	WARD No.-0010	EB No.-009400	523	10	9
801690	Gayespur (M)	WARD No.-0010	EB No.-009500	602	91	3
801690	Gayespur (M)	WARD No.-0011	EB No.-009600	425	95	8
801690	Gayespur (M)	WARD No.-0011	EB No.-009700	593	73	6
801690	Gayespur (M)	WARD No.-0011	EB No.-009800	611	11	12
801690	Gayespur (M)	WARD No.-0011	EB No.-009900	355	-	-
801690	Gayespur (M)	WARD No.-0012	EB No.-010000	634	116	1
801690	Gayespur (M)	WARD No.-0012	EB No.-010100	718	14	-
801690	Gayespur (M)	WARD No.-0012	EB No.-010200	568	138	4
801690	Gayespur (M)	WARD No.-0012	EB No.-010300	474	104	-
801690	Gayespur (M)	WARD No.-0012	EB No.-010400	532	400	-
801690	Gayespur (M)	WARD No.-0012	EB No.-010500	341	179	-
801690	Gayespur (M)	WARD No.-0012	EB No.-010600	217	64	-
801690	Gayespur (M)	WARD No.-0013	EB No.-007700	309	23	-

APPENDIX TO DISTRICT PRIMARY CENSUS ABSTRACT
TOTAL, SCHEDULED CASTES AND SCHEDULED TRIBES POPULATION - URBAN BLOCK WISE

Location Code	Name of Town	Name of Ward	Boundaries of Urban Block / EB Number	Total Population	Scheduled Castes Population	Scheduled Tribes Population
1	2	3	4	5	6	7
801690	Gayespur (M)	WARD No.-0013	EB No.-007800	657	31	-
801690	Gayespur (M)	WARD No.-0013	EB No.-007900	579	-	-
801690	Gayespur (M)	WARD No.-0013	EB No.-008000	583	245	3
801690	Gayespur (M)	WARD No.-0013	EB No.-008100	825	401	19
801690	Gayespur (M)	WARD No.-0013	EB No.-008200	505	35	-
801690	Gayespur (M)	WARD No.-0014	EB No.-005900	461	99	110
801690	Gayespur (M)	WARD No.-0014	EB No.-006000	779	323	10
801690	Gayespur (M)	WARD No.-0014	EB No.-006100	547	230	8
801690	Gayespur (M)	WARD No.-0014	EB No.-0062 SUB-EB No.01	447	253	8
801690	Gayespur (M)	WARD No.-0014	EB No.-0062 SUB-EB No.02	377	86	2
801690	Gayespur (M)	WARD No.-0014	EB No.-0063 SUB-EB No.01	486	-	-
801690	Gayespur (M)	WARD No.-0014	EB No.-0063 SUB-EB No.02	425	113	-
801690	Gayespur (M)	WARD No.-0015	EB No.-006400	480	117	5
801690	Gayespur (M)	WARD No.-0015	EB No.-006500	626	140	-
801690	Gayespur (M)	WARD No.-0015	EB No.-006600	598	142	-
801690	Gayespur (M)	WARD No.-0015	EB No.-006700	485	205	2
801690	Gayespur (M)	WARD No.-0015	EB No.-006800	614	213	4
801690	Gayespur (M)	WARD No.-0015	EB No.-006900	619	71	-
801690	Gayespur (M)	WARD No.-0015	EB No.-007000	573	163	5
801690	Gayespur (M)	WARD No.-0016	EB No.-007100	738	188	1
801690	Gayespur (M)	WARD No.-0016	EB No.-007200	595	-	-
801690	Gayespur (M)	WARD No.-0016	EB No.-007300	506	89	-
801690	Gayespur (M)	WARD No.-0016	EB No.-007400	471	101	1
801690	Gayespur (M)	WARD No.-0016	EB No.-007500	564	122	-
801690	Gayespur (M)	WARD No.-0016	EB No.-007600	613	100	-
801690	Gayespur (M)	WARD No.-0017	EB No.-000100	689	120	-
801690	Gayespur (M)	WARD No.-0017	EB No.-000200	443	291	4
801690	Gayespur (M)	WARD No.-0017	EB No.-000300	721	463	7
801690	Gayespur (M)	WARD No.-0017	EB No.-000400	706	238	2
801690	Gayespur (M)	WARD No.-0017	EB No.-0005 SUB-EB No.01	797	-	-
801690	Gayespur (M)	WARD No.-0017	EB No.-0005 SUB-EB No.02	591	172	-
801690	Gayespur (M)	WARD No.-0017	EB No.-000600	323	137	22
801690	Gayespur (M)	WARD No.-0017	EB No.-000700	349	144	-
801690	Gayespur (M)	WARD No.-0018	EB No.-0008 SUB-EB No.01	311	54	-
801690	Gayespur (M)	WARD No.-0018	EB No.-0008 SUB-EB No.02	635	254	15
801690	Gayespur (M)	WARD No.-0018	EB No.-000900	383	211	1
801690	Gayespur (M)	WARD No.-0018	EB No.-001000	369	-	-
801690	Gayespur (M)	WARD No.-0018	EB No.-001100	145	47	-
801690	Gayespur (M)	WARD No.-0018	EB No.-001200	198	141	-
801690	Gayespur (M)	WARD No.-0018	EB No.-001300	685	382	1
801690	Gayespur (M)	WARD No.-0018	EB No.-001400	516	190	41
801690	Gayespur (M)	WARD No.-0018	EB No.-010700	106	39	-

Primary Census Abstract for Scheduled Castes (SC)

PRIMARY CENSUS ABSTRACT

Location code number	District/ CD Block/ Town	Total/ Rural/ Urban	Number of households with SC as head	Total population (including institutional and houseless population)			Population in the age-group 0-6		
				Persons	Males	Females	Persons	Males	Females
				5	6	7	8	9	10
336	Nadia - District	Total	358,081	1,546,917	798,258	748,659	154,454	79,091	75,363
		Rural	263,529	1,141,341	590,538	550,803	116,708	59,707	57,001
		Urban	94,552	405,576	207,720	197,856	37,746	19,384	18,362
0146	Karimpur - I	Total	8,447	32,054	16,479	15,575	3,139	1,600	1,539
		Rural	7,016	26,398	13,576	12,822	2,651	1,335	1,316
		Urban	1,431	5,656	2,903	2,753	488	265	223
0147	Karimpur - II	Total	8,776	35,130	18,048	17,082	3,665	1,870	1,795
		Rural	8,776	35,130	18,048	17,082	3,665	1,870	1,795
		Urban	-	-	-	-	-	-	-
0148	Tehatta - I	Total	19,570	85,294	44,036	41,258	8,783	4,456	4,327
		Rural	19,570	85,294	44,036	41,258	8,783	4,456	4,327
		Urban	-	-	-	-	-	-	-
0149	Tehatta - II	Total	5,732	25,085	12,978	12,107	2,702	1,380	1,322
		Rural	5,732	25,085	12,978	12,107	2,702	1,380	1,322
		Urban	-	-	-	-	-	-	-
0150	Kaliganj	Total	12,148	50,979	26,272	24,707	5,790	2,979	2,811
		Rural	10,771	45,028	23,215	21,813	5,159	2,661	2,498
		Urban	1,377	5,951	3,057	2,894	631	318	313
0151	Nakashipara	Total	20,780	89,952	46,494	43,458	8,937	4,545	4,392
		Rural	17,775	77,334	40,025	37,309	7,817	3,969	3,848
		Urban	3,005	12,618	6,469	6,149	1,120	576	544
0152	Chapra	Total	11,161	49,252	25,222	24,030	5,493	2,800	2,693
		Rural	10,739	47,358	24,262	23,096	5,289	2,699	2,590
		Urban	422	1,894	960	934	204	101	103
0153	Krishnagar - II	Total	6,257	25,563	13,139	12,424	2,591	1,315	1,276
		Rural	5,761	23,526	12,094	11,432	2,403	1,211	1,192
		Urban	496	2,037	1,045	992	188	104	84
0154	Nabadwip	Total	4,728	19,612	10,106	9,506	2,069	1,035	1,034
		Rural	2,507	10,549	5,469	5,080	1,136	573	563
		Urban	2,221	9,063	4,637	4,426	933	462	471
0155	Krishnagar - I	Total	26,373	113,204	58,471	54,733	11,938	6,104	5,834
		Rural	23,681	101,338	52,402	48,936	10,576	5,379	5,197
		Urban	2,692	11,866	6,069	5,797	1,362	725	637
0156	Krishnaganj	Total	15,212	66,818	34,491	32,327	6,909	3,561	3,348
		Rural	15,212	66,818	34,491	32,327	6,909	3,561	3,348
		Urban	-	-	-	-	-	-	-
0157	Hanskhali	Total	32,951	144,090	74,660	69,430	14,087	7,259	6,828
		Rural	28,071	123,190	64,040	59,150	12,169	6,278	5,891
		Urban	4,880	20,900	10,620	10,280	1,918	981	937
0158	Santipur	Total	23,316	99,539	51,456	48,083	10,295	5,272	5,023
		Rural	14,639	62,467	32,176	30,291	6,887	3,500	3,387
		Urban	8,677	37,072	19,280	17,792	3,408	1,772	1,636
0159	Ranaghat - I	Total	19,770	84,911	43,840	41,071	8,490	4,416	4,074
		Rural	10,291	44,208	22,990	21,218	4,371	2,294	2,077
		Urban	9,479	40,703	20,850	19,853	4,119	2,122	1,997
0160	Ranaghat - II	Total	39,567	174,717	90,267	84,450	16,554	8,449	8,105
		Rural	35,087	155,344	80,506	74,838	14,821	7,565	7,256
		Urban	4,480	19,373	9,761	9,612	1,733	884	849
0161	Chakdah	Total	42,010	185,933	96,640	89,293	18,104	9,318	8,786
		Rural	32,167	143,287	74,589	68,698	14,306	7,385	6,921
		Urban	9,843	42,646	22,051	20,595	3,798	1,933	1,865
0162	Haringhata	Total	16,862	73,755	38,094	35,661	7,463	3,804	3,659
		Rural	15,734	68,987	35,641	33,346	7,064	3,591	3,473
		Urban	1,128	4,768	2,453	2,315	399	213	186
URBAN									
321124	Karimpur (CT)	Urban	482	1,867	944	923	136	73	63
321125	Uttampur (CT)	Urban	949	3,789	1,959	1,830	352	192	160
321418	Mira (CT)	Urban	519	2,420	1,243	1,177	300	151	149
321419	Matiari (CT)	Urban	858	3,531	1,814	1,717	331	167	164
321527	Jagadanandapur (CT)	Urban	1,998	8,326	4,232	4,094	712	363	349
321528	Kshidirpur (CT)	Urban	1,007	4,292	2,237	2,055	408	213	195
321612	Chapra (CT)	Urban	422	1,894	960	934	204	101	103
321657	Harindanga (CT)	Urban	496	2,037	1,045	992	188	104	84

PRIMARY CENSUS ABSTRACT

FOR SCHEDULED CASTES

Literates			Illiterates			Total workers			Total/ Rural/	District/ CD Block/ Town
Persons	Males	Females	Persons	Males	Females	Persons	Males	Females	Urban	
11	12	13	14	15	16	17	18	19	3	2
1,021,245	568,178	453,067	525,672	230,080	295,592	566,526	466,657	99,869	Total	Nadia - District
733,728	410,981	322,747	407,613	179,557	228,056	408,841	344,961	63,880	Rural	
287,517	157,197	130,320	118,059	50,523	67,536	157,685	121,696	35,989	Urban	
18,751	10,150	8,601	13,303	6,329	6,974	11,193	9,795	1,398	Total	Karimpur - I
14,934	8,119	6,815	11,464	5,457	6,007	9,015	8,058	957	Rural	
3,817	2,031	1,786	1,839	872	967	2,178	1,737	441	Urban	
20,108	11,153	8,955	15,022	6,895	8,127	12,439	10,664	1,775	Total	Karimpur - II
20,108	11,153	8,955	15,022	6,895	8,127	12,439	10,664	1,775	Rural	
-	-	-	-	-	-	-	-	-	Urban	
53,544	30,026	23,518	31,750	14,010	17,740	30,087	24,843	5,244	Total	Tehatta - I
53,544	30,026	23,518	31,750	14,010	17,740	30,087	24,843	5,244	Rural	
-	-	-	-	-	-	-	-	-	Urban	
14,517	8,145	6,372	10,568	4,833	5,735	8,013	7,487	526	Total	Tehatta - II
14,517	8,145	6,372	10,568	4,833	5,735	8,013	7,487	526	Rural	
-	-	-	-	-	-	-	-	-	Urban	
27,497	15,508	11,989	23,482	10,764	12,718	17,148	15,245	1,903	Total	Kaliganj
24,023	13,533	10,490	21,005	9,682	11,323	15,073	13,508	1,565	Rural	
3,474	1,975	1,499	2,477	1,082	1,395	2,075	1,737	338	Urban	
56,395	31,451	24,944	33,557	15,043	18,514	30,770	26,665	4,105	Total	Nakashipara
47,445	26,559	20,886	29,889	13,466	16,423	26,283	22,993	3,290	Rural	
8,950	4,892	4,058	3,668	1,577	2,091	4,487	3,672	815	Urban	
28,653	15,923	12,730	20,599	9,299	11,300	16,383	14,522	1,861	Total	Chapra
27,487	15,275	12,212	19,871	8,987	10,884	15,747	13,989	1,758	Rural	
1,166	648	518	728	312	416	636	533	103	Urban	
16,055	8,929	7,126	9,508	4,210	5,298	10,534	7,832	2,702	Total	Krishnagar - II
14,664	8,163	6,501	8,862	3,931	4,931	9,738	7,247	2,491	Rural	
1,391	766	625	646	279	367	796	585	211	Urban	
12,404	6,919	5,485	7,208	3,187	4,021	8,448	6,115	2,333	Total	Nabadwip
6,675	3,743	2,932	3,874	1,726	2,148	4,276	3,296	980	Rural	
5,729	3,176	2,553	3,334	1,461	1,873	4,172	2,819	1,353	Urban	
68,648	38,879	29,769	44,556	19,592	24,964	42,493	34,278	8,215	Total	Krishnagar - I
62,002	35,184	26,818	39,336	17,218	22,118	37,894	30,772	7,122	Rural	
6,646	3,695	2,951	5,220	2,374	2,846	4,599	3,506	1,093	Urban	
40,991	22,992	17,999	25,827	11,499	14,328	24,473	20,237	4,236	Total	Krishnaganj
40,991	22,992	17,999	25,827	11,499	14,328	24,473	20,237	4,236	Rural	
-	-	-	-	-	-	-	-	-	Urban	
103,123	57,302	45,821	40,967	17,358	23,609	50,709	42,773	7,936	Total	Hanskhali
87,114	48,703	38,411	36,076	15,337	20,739	43,477	36,817	6,660	Rural	
16,009	8,599	7,410	4,891	2,021	2,870	7,232	5,956	1,276	Urban	
60,728	34,244	26,484	38,811	17,212	21,599	41,853	31,088	10,765	Total	Santipur
35,775	20,343	15,432	26,692	11,833	14,859	25,766	19,486	6,280	Rural	
24,953	13,901	11,052	12,119	5,379	6,740	16,087	11,602	4,485	Urban	
54,724	30,552	24,172	30,187	13,288	16,899	31,262	25,474	5,788	Total	Ranaghat - I
28,132	15,723	12,409	16,076	7,267	8,809	16,314	13,494	2,820	Rural	
26,592	14,829	11,763	14,111	6,021	8,090	14,948	11,980	2,968	Urban	
123,064	67,879	55,185	51,653	22,388	29,265	59,959	52,272	7,687	Total	Ranaghat - II
108,995	60,398	48,597	46,349	20,108	26,241	52,958	46,561	6,397	Rural	
14,069	7,481	6,588	5,304	2,280	3,024	7,001	5,711	1,290	Urban	
129,696	72,744	56,952	56,237	23,896	32,341	66,601	56,494	10,107	Total	Chakdah
98,364	55,495	42,869	44,923	19,094	25,829	51,163	43,594	7,569	Rural	
31,332	17,249	14,083	11,314	4,802	6,512	15,438	12,900	2,538	Urban	
52,483	29,357	23,126	21,272	8,737	12,535	27,875	23,369	4,506	Total	Haringhata
48,958	27,427	21,531	20,029	8,214	11,815	26,125	21,915	4,210	Rural	
3,525	1,930	1,595	1,243	523	720	1,750	1,454	296	Urban	
									URBAN	
1,327	716	611	540	228	312	669	568	101	Urban	Karimpur (CT)
2,490	1,315	1,175	1,299	644	655	1,509	1,169	340	Urban	Uttampur (CT)
1,264	732	532	1,156	511	645	765	686	79	Urban	Mira (CT)
2,210	1,243	967	1,321	571	750	1,310	1,051	259	Urban	Matiari (CT)
5,980	3,237	2,743	2,346	995	1,351	3,008	2,407	601	Urban	Jagadanandapur (CT)
2,970	1,655	1,315	1,322	582	740	1,479	1,265	214	Urban	Kshidirpur (CT)
1,166	648	518	728	312	416	636	533	103	Urban	Chapra (CT)
1,391	766	625	646	279	367	796	585	211	Urban	Harindanga (CT)

PRIMARY CENSUS ABSTRACT

Location code number	District/ CD Block/ Town	Total/ Rural/ Urban	Industrial category								
			Main workers			Cultivators			Agricultural labourers		
			Persons	Males	Females	Persons	Males	Females	Persons	Males	Females
			20	21	22	23	24	25	26	27	28
336	Nadia - District	Total	485,850	420,386	65,464	78,426	76,217	2,209	146,599	138,427	8,172
		Rural	348,782	309,723	39,059	75,148	73,034	2,114	135,877	128,556	7,321
		Urban	137,068	110,663	26,405	3,278	3,183	95	10,722	9,871	851
0146	Karimpur - I	Total	9,473	8,517	956	1,636	1,609	27	4,186	4,102	84
		Rural	7,431	6,838	593	1,612	1,586	26	3,909	3,826	83
		Urban	2,042	1,679	363	24	23	1	277	276	1
0147	Karimpur - II	Total	10,044	9,212	832	2,109	2,068	41	5,352	5,217	135
		Rural	10,044	9,212	832	2,109	2,068	41	5,352	5,217	135
		Urban	-	-	-	-	-	-	-	-	-
0148	Tehatta - I	Total	26,554	22,813	3,741	5,619	5,515	104	11,664	11,334	330
		Rural	26,554	22,813	3,741	5,619	5,515	104	11,664	11,334	330
		Urban	-	-	-	-	-	-	-	-	-
0149	Tehatta - II	Total	7,040	6,712	328	1,900	1,870	30	3,434	3,375	59
		Rural	7,040	6,712	328	1,900	1,870	30	3,434	3,375	59
		Urban	-	-	-	-	-	-	-	-	-
0150	Kaliganj	Total	13,778	12,687	1,091	1,959	1,912	47	7,864	7,252	612
		Rural	12,126	11,242	884	1,932	1,886	46	7,315	6,803	512
		Urban	1,652	1,445	207	27	26	1	549	449	100
0151	Nakashipara	Total	25,493	23,004	2,489	5,145	5,011	134	10,025	9,710	315
		Rural	21,642	19,733	1,909	4,845	4,717	128	9,372	9,088	284
		Urban	3,851	3,271	580	300	294	6	653	622	31
0152	Chapra	Total	12,751	12,001	750	3,086	3,030	56	6,779	6,689	90
		Rural	12,208	11,515	693	3,082	3,027	55	6,722	6,632	90
		Urban	543	486	57	4	3	1	57	57	-
0153	Krishnagar - II	Total	8,145	6,824	1,321	697	678	19	2,781	2,627	154
		Rural	7,496	6,321	1,175	692	673	19	2,722	2,568	154
		Urban	649	503	146	5	5	-	59	59	-
0154	Nabadwip	Total	6,943	5,512	1,431	260	253	7	879	774	105
		Rural	3,595	3,044	551	236	229	7	700	651	49
		Urban	3,348	2,468	880	24	24	-	179	123	56
0155	Krishnagar - I	Total	36,910	31,340	5,570	5,821	5,663	158	13,416	12,765	651
		Rural	33,216	28,309	4,907	5,727	5,570	157	12,777	12,215	562
		Urban	3,694	3,031	663	94	93	1	639	550	89
0156	Krishnaganj	Total	20,495	18,265	2,230	3,852	3,777	75	8,464	8,067	397
		Rural	20,495	18,265	2,230	3,852	3,777	75	8,464	8,067	397
		Urban	-	-	-	-	-	-	-	-	-
0157	Hanskhali	Total	43,123	38,602	4,521	11,482	11,079	403	12,599	11,792	807
		Rural	36,959	33,329	3,630	11,044	10,664	380	12,108	11,359	749
		Urban	6,164	5,273	891	438	415	23	491	433	58
0158	Santipur	Total	35,994	28,588	7,406	3,470	3,391	79	9,080	8,249	831
		Rural	22,094	17,801	4,293	3,049	2,980	69	7,635	6,920	715
		Urban	13,900	10,787	3,113	421	411	10	1,445	1,329	116
0159	Ranaghat - I	Total	27,813	23,440	4,373	2,701	2,637	64	6,817	6,342	475
		Rural	14,507	12,442	2,065	2,016	1,966	50	4,581	4,206	375
		Urban	13,306	10,998	2,308	685	671	14	2,236	2,136	100
0160	Ranaghat - II	Total	53,889	48,673	5,216	14,597	14,101	496	16,494	15,676	818
		Rural	47,309	43,190	4,119	14,391	13,905	486	15,853	15,077	776
		Urban	6,580	5,483	1,097	206	196	10	641	599	42
0161	Chakdah	Total	57,755	51,097	6,658	8,904	8,634	270	15,898	14,561	1,337
		Rural	44,244	39,428	4,816	8,516	8,256	260	14,370	13,142	1,228
		Urban	13,511	11,669	1,842	388	378	10	1,528	1,419	109
0162	Haringhata	Total	23,296	20,781	2,515	4,553	4,372	181	9,147	8,302	845
		Rural	21,822	19,529	2,293	4,526	4,345	181	8,899	8,076	823
		Urban	1,474	1,252	222	27	27	-	248	226	22
URBAN											
321124	Karimpur (CT)	Urban	642	549	93	12	12	-	74	73	1
321125	Uttampur (CT)	Urban	1,400	1,130	270	12	11	1	203	203	-
321418	Mira (CT)	Urban	595	538	57	17	17	-	117	116	1
321419	Matiari (CT)	Urban	1,057	907	150	10	9	1	432	333	99
321527	Jagadanandapur (CT)	Urban	2,528	2,104	424	133	131	2	330	325	5
321528	Kshidirpur (CT)	Urban	1,323	1,167	156	167	163	4	323	297	26
321612	Chapra (CT)	Urban	543	486	57	4	3	1	57	57	-
321657	Harindanga (CT)	Urban	649	503	146	5	5	-	59	59	-

PRIMARY CENSUS ABSTRACT

FOR SCHEDULED CASTES

of main workers										
Household industry workers			Other workers			Marginal workers			Total/ Rural/ Urban	District/ CD Block/ Town
Persons	Males	Females	Persons	Males	Females	Persons	Males	Females	3	2
29	30	31	32	33	34	35	36	37		
43,916	24,200	19,716	216,909	181,542	35,367	80,676	46,271	34,405	Total	Nadia - District
24,510	12,159	12,351	113,247	95,974	17,273	60,059	35,238	24,821	Rural	
19,406	12,041	7,365	103,662	85,568	18,094	20,617	11,033	9,584	Urban	
418	170	248	3,233	2,636	597	1,720	1,278	442	Total	Karimpur - I
212	95	117	1,698	1,331	367	1,584	1,220	364	Rural	
206	75	131	1,535	1,305	230	136	58	78	Urban	
441	208	233	2,142	1,719	423	2,395	1,452	943	Total	Karimpur - II
441	208	233	2,142	1,719	423	2,395	1,452	943	Rural	
-	-	-	-	-	-	-	-	-	Urban	
2,281	413	1,868	6,990	5,551	1,439	3,533	2,030	1,503	Total	Tehatta - I
2,281	413	1,868	6,990	5,551	1,439	3,533	2,030	1,503	Rural	
-	-	-	-	-	-	-	-	-	Urban	
180	143	37	1,526	1,324	202	973	775	198	Total	Tehatta - II
180	143	37	1,526	1,324	202	973	775	198	Rural	
-	-	-	-	-	-	-	-	-	Urban	
378	331	47	3,577	3,192	385	3,370	2,558	812	Total	Kaliganj
223	181	42	2,656	2,372	284	2,947	2,266	681	Rural	
155	150	5	921	820	101	423	292	131	Urban	
1,456	753	703	8,867	7,530	1,337	5,277	3,661	1,616	Total	Nakashipara
1,187	599	588	6,238	5,329	909	4,641	3,260	1,381	Rural	
269	154	115	2,629	2,201	428	636	401	235	Urban	
453	195	258	2,433	2,087	346	3,632	2,521	1,111	Total	Chapra
434	177	257	1,970	1,679	291	3,539	2,474	1,065	Rural	
19	18	1	463	408	55	93	47	46	Urban	
818	339	479	3,849	3,180	669	2,389	1,008	1,381	Total	Krishnagar - II
706	313	393	3,376	2,767	609	2,242	926	1,316	Rural	
112	26	86	473	413	60	147	82	65	Urban	
2,002	1,285	717	3,802	3,200	602	1,505	603	902	Total	Nabadwip
886	638	248	1,773	1,526	247	681	252	429	Rural	
1,116	647	469	2,029	1,674	355	824	351	473	Urban	
3,901	1,485	2,416	13,772	11,427	2,345	5,583	2,938	2,645	Total	Krishnagar - I
3,625	1,351	2,274	11,087	9,173	1,914	4,678	2,463	2,215	Rural	
276	134	142	2,685	2,254	431	905	475	430	Urban	
1,457	677	780	6,722	5,744	978	3,978	1,972	2,006	Total	Krishnaganj
1,457	677	780	6,722	5,744	978	3,978	1,972	2,006	Rural	
-	-	-	-	-	-	-	-	-	Urban	
2,356	1,241	1,115	16,686	14,490	2,196	7,586	4,171	3,415	Total	Hanskhali
2,080	1,102	978	11,727	10,204	1,523	6,518	3,488	3,030	Rural	
276	139	137	4,959	4,286	673	1,068	683	385	Urban	
11,303	7,100	4,203	12,141	9,848	2,293	5,859	2,500	3,359	Total	Santipur
5,411	3,268	2,143	5,999	4,633	1,366	3,672	1,685	1,987	Rural	
5,892	3,832	2,060	6,142	5,215	927	2,187	815	1,372	Urban	
3,258	1,985	1,273	15,037	12,476	2,561	3,449	2,034	1,415	Total	Ranaghat - I
977	571	406	6,933	5,699	1,234	1,807	1,052	755	Rural	
2,281	1,414	867	8,104	6,777	1,327	1,642	982	660	Urban	
2,531	1,342	1,189	20,267	17,554	2,713	6,070	3,599	2,471	Total	Ranaghat - II
1,937	1,009	928	15,128	13,199	1,929	5,649	3,371	2,278	Rural	
594	333	261	5,139	4,355	784	421	228	193	Urban	
2,717	1,706	1,011	30,236	26,196	4,040	8,846	5,397	3,449	Total	Chakdah
1,715	940	775	19,643	17,090	2,553	6,919	4,166	2,753	Rural	
1,002	766	236	10,593	9,106	1,487	1,927	1,231	696	Urban	
823	512	311	8,773	7,595	1,178	4,579	2,588	1,991	Total	Haringhata
758	474	284	7,639	6,634	1,005	4,303	2,386	1,917	Rural	
65	38	27	1,134	961	173	276	202	74	Urban	
URBAN										
26	14	12	530	450	80	27	19	8	Urban	Karimpur (CT)
180	61	119	1,005	855	150	109	39	70	Urban	Uttampur (CT)
13	11	2	448	394	54	170	148	22	Urban	Mira (CT)
142	139	3	473	426	47	253	144	109	Urban	Matuari (CT)
162	76	86	1,903	1,572	331	480	303	177	Urban	Jagadanandapur (CT)
107	78	29	726	629	97	156	98	58	Urban	Kshidirpur (CT)
19	18	1	463	408	55	93	47	46	Urban	Chapra (CT)
112	26	86	473	413	60	147	82	65	Urban	Harindanga (CT)

PRIMARY CENSUS ABSTRACT

Location code number	District/ CD Block/ Town	Total/ Rural/ Urban	Industrial category of								
			Cultivators			Agricultural labourers			Household industry workers		
			Persons	Males	Females	Persons	Males	Females	Persons	Males	Females
			38	39	40	41	42	43	44	45	46
336	Nadia - District	Total	3,965	2,454	1,511	28,478	22,659	5,819	15,141	2,947	12,194
		Rural	3,610	2,265	1,345	26,341	21,022	5,319	10,572	1,826	8,746
		Urban	355	189	166	2,137	1,637	500	4,569	1,121	3,448
0146	Karimpur - I	Total	72	56	16	1,062	1,015	47	185	24	161
		Rural	71	55	16	1,056	1,009	47	132	20	112
		Urban	1	1	-	6	6	-	53	4	49
0147	Karimpur - II	Total	108	92	16	1,236	1,110	126	499	29	470
		Rural	108	92	16	1,236	1,110	126	499	29	470
		Urban	-	-	-	-	-	-	-	-	-
0148	Tehatta - I	Total	179	143	36	1,503	1,313	190	722	69	653
		Rural	179	143	36	1,503	1,313	190	722	69	653
		Urban	-	-	-	-	-	-	-	-	-
0149	Tehatta - II	Total	84	56	28	595	527	68	86	50	36
		Rural	84	56	28	595	527	68	86	50	36
		Urban	-	-	-	-	-	-	-	-	-
0150	Kaliganj	Total	74	55	19	2,236	1,821	415	183	117	66
		Rural	72	54	18	2,028	1,703	325	102	41	61
		Urban	2	1	1	208	118	90	81	76	5
0151	Nakashipara	Total	303	227	76	2,449	2,205	244	739	168	571
		Rural	282	213	69	2,365	2,133	232	667	146	521
		Urban	21	14	7	84	72	12	72	22	50
0152	Chapra	Total	212	148	64	2,350	2,010	340	398	37	361
		Rural	211	148	63	2,348	2,008	340	391	31	360
		Urban	1	-	1	2	2	-	7	6	1
0153	Krishnagar - II	Total	51	27	24	689	485	204	475	40	435
		Rural	49	25	24	664	464	200	464	38	426
		Urban	2	2	-	25	21	4	11	2	9
0154	Nabadwip	Total	27	10	17	157	112	45	802	145	657
		Rural	21	7	14	104	73	31	361	72	289
		Urban	6	3	3	53	39	14	441	73	368
0155	Krishnagar - I	Total	175	93	82	1,810	1,481	329	1,259	172	1,087
		Rural	164	88	76	1,671	1,371	300	1,097	131	966
		Urban	11	5	6	139	110	29	162	41	121
0156	Krishnaganj	Total	319	174	145	1,629	1,061	568	1,028	122	906
		Rural	319	174	145	1,629	1,061	568	1,028	122	906
		Urban	-	-	-	-	-	-	-	-	-
0157	Hanskhali	Total	643	424	219	2,197	1,620	577	1,269	234	1,035
		Rural	607	399	208	2,037	1,478	559	1,171	223	948
		Urban	36	25	11	160	142	18	98	11	87
0158	Santipur	Total	240	131	109	1,296	970	326	2,661	623	2,038
		Rural	209	111	98	1,018	789	229	1,382	360	1,022
		Urban	31	20	11	278	181	97	1,279	263	1,016
0159	Ranaghat - I	Total	148	103	45	1,079	883	196	531	104	427
		Rural	114	86	28	668	515	153	197	37	160
		Urban	34	17	17	411	368	43	334	67	267
0160	Ranaghat - II	Total	414	245	169	2,539	2,054	485	1,126	171	955
		Rural	408	242	166	2,489	2,015	474	1,049	154	895
		Urban	6	3	3	50	39	11	77	17	60
0161	Chakdah	Total	471	230	241	3,247	2,368	879	1,171	332	839
		Rural	433	204	229	2,900	2,120	780	790	178	612
		Urban	38	26	12	347	248	99	381	154	227
0162	Haringhata	Total	288	174	114	2,110	1,406	704	446	132	314
		Rural	279	168	111	2,030	1,333	697	434	125	309
		Urban	9	6	3	80	73	7	12	7	5
URBAN											
321124	Karimpur (CT)	Urban	-	-	-	4	4	-	5	1	4
321125	Uttampur (CT)	Urban	1	1	-	2	2	-	48	3	45
321418	Mira (CT)	Urban	1	1	-	73	73	-	5	1	4
321419	Matiari (CT)	Urban	1	-	1	135	45	90	76	75	1
321527	Jagadanandapur (CT)	Urban	19	12	7	47	40	7	44	9	35
321528	Kshidirpur (CT)	Urban	2	2	-	37	32	5	28	13	15
321612	Chapra (CT)	Urban	1	-	1	2	2	-	7	6	1
321657	Harindanga (CT)	Urban	2	2	-	25	21	4	11	2	9

PRIMARY CENSUS ABSTRACT

FOR SCHEDULED CASTES

marginal workers						Total/ Rural/ Urban	District/ CD Block/ Town	Location code number
Other workers			Non-workers					
Persons	Males	Females	Persons	Males	Females			
47	48	49	50	51	52	3	2	1
33,092	18,211	14,881	980,391	331,601	648,790	Total	Nadia - District	336
19,536	10,125	9,411	732,500	245,577	486,923	Rural		
13,556	8,086	5,470	247,891	86,024	161,867	Urban		
401	183	218	20,861	6,684	14,177	Total	Karimpur - I	0146
325	136	189	17,383	5,518	11,865	Rural		
76	47	29	3,478	1,166	2,312	Urban		
552	221	331	22,691	7,384	15,307	Total	Karimpur - II	0147
552	221	331	22,691	7,384	15,307	Rural		
-	-	-	-	-	-	Urban		
1,129	505	624	55,207	19,193	36,014	Total	Tehatta - I	0148
1,129	505	624	55,207	19,193	36,014	Rural		
-	-	-	-	-	-	Urban		
208	142	66	17,072	5,491	11,581	Total	Tehatta - II	0149
208	142	66	17,072	5,491	11,581	Rural		
-	-	-	-	-	-	Urban		
877	565	312	33,831	11,027	22,804	Total	Kaliganj	0150
745	468	277	29,955	9,707	20,248	Rural		
132	97	35	3,876	1,320	2,556	Urban		
1,786	1,061	725	59,182	19,829	39,353	Total	Nakashipara	0151
1,327	768	559	51,051	17,032	34,019	Rural		
459	293	166	8,131	2,797	5,334	Urban		
672	326	346	32,869	10,700	22,169	Total	Chapra	0152
589	287	302	31,611	10,273	21,338	Rural		
83	39	44	1,258	427	831	Urban		
1,174	456	718	15,029	5,307	9,722	Total	Krishnagar - II	0153
1,065	399	666	13,788	4,847	8,941	Rural		
109	57	52	1,241	460	781	Urban		
519	336	183	11,164	3,991	7,173	Total	Nabadwip	0154
195	100	95	6,273	2,173	4,100	Rural		
324	236	88	4,891	1,818	3,073	Urban		
2,339	1,192	1,147	70,711	24,193	46,518	Total	Krishnagar - I	0155
1,746	873	873	63,444	21,630	41,814	Rural		
593	319	274	7,267	2,563	4,704	Urban		
1,002	615	387	42,345	14,254	28,091	Total	Krishnaganj	0156
1,002	615	387	42,345	14,254	28,091	Rural		
-	-	-	-	-	-	Urban		
3,477	1,893	1,584	93,381	31,887	61,494	Total	Hanskhali	0157
2,703	1,388	1,315	79,713	27,223	52,490	Rural		
774	505	269	13,668	4,664	9,004	Urban		
1,662	776	886	57,686	20,368	37,318	Total	Santipur	0158
1,063	425	638	36,701	12,690	24,011	Rural		
599	351	248	20,985	7,678	13,307	Urban		
1,691	944	747	53,649	18,366	35,283	Total	Ranaghat - I	0159
828	414	414	27,894	9,496	18,398	Rural		
863	530	333	25,755	8,870	16,885	Urban		
1,991	1,129	862	114,758	37,995	76,763	Total	Ranaghat - II	0160
1,703	960	743	102,386	33,945	68,441	Rural		
288	169	119	12,372	4,050	8,322	Urban		
3,957	2,467	1,490	119,332	40,146	79,186	Total	Chakdah	0161
2,796	1,664	1,132	92,124	30,995	61,129	Rural		
1,161	803	358	27,208	9,151	18,057	Urban		
1,735	876	859	45,880	14,725	31,155	Total	Haringhata	0162
1,560	760	800	42,862	13,726	29,136	Rural		
175	116	59	3,018	999	2,019	Urban		
URBAN								
18	14	4	1,198	376	822	Urban	Karimpur (CT)	321124
58	33	25	2,280	790	1,490	Urban	Uttampur (CT)	321125
91	73	18	1,655	557	1,098	Urban	Mira (CT)	321418
41	24	17	2,221	763	1,458	Urban	Matiari (CT)	321419
370	242	128	5,318	1,825	3,493	Urban	Jagadanandapur (CT)	321527
89	51	38	2,813	972	1,841	Urban	Kshidirpur (CT)	321528
83	39	44	1,258	427	831	Urban	Chapra (CT)	321612
109	57	52	1,241	460	781	Urban	Harindanga (CT)	321657

PRIMARY CENSUS ABSTRACT

Location code number	District/ CD Block/ Town	Total/ Rural/ Urban	Number of households with SC as head	Total population (including institutional and houseless population)			Population in the age-group 0-6		
				Persons	Males	Females	Persons	Males	Females
				5	6	7	8	9	10
321679	Bamanpukur (CT)	Urban	142	602	293	309	52	21	31
321680	Tiorkhali (CT)	Urban	397	1,640	837	803	208	95	113
321681	Bablari Dewanganj (CT)	Urban	179	684	342	342	72	35	37
321682	Gadigachha (CT)	Urban	531	2,162	1,115	1,047	217	115	102
321683	Majdia (CT)	Urban	486	2,016	1,053	963	204	102	102
321684	Char Majdia (CT)	Urban	265	1,070	538	532	86	45	41
321685	Char Brahmanagar (CT)	Urban	221	889	459	430	94	49	45
321776	Sonda (P) (CT)	Urban	317	1,375	707	668	163	89	74
321777	Baruihuda (CT)	Urban	1,422	6,368	3,278	3,090	694	363	331
321778	Paschimbhatjangla (CT)	Urban	953	4,123	2,084	2,039	505	273	232
321911	Bagula (CT)	Urban	3,928	16,804	8,625	8,179	1,505	775	730
321912	Badkulla (CT)	Urban	774	3,349	1,626	1,723	354	182	172
321913	Patuli (CT)	Urban	178	747	369	378	59	24	35
321979	Nrasinghapur (CT)	Urban	2,198	9,860	5,115	4,745	963	502	461
321980	Harinadibhastsala (CT)	Urban	525	2,430	1,277	1,153	238	126	112
321981	Ghoralia (CT)	Urban	620	2,500	1,321	1,179	219	120	99
321982	Beharia (CT)	Urban	840	3,655	1,920	1,735	293	149	144
321983	Phulia (CT)	Urban	4,494	18,627	9,647	8,980	1,695	875	820
322044	Gangni (CT)	Urban	567	2,522	1,254	1,268	251	128	123
322045	Kamgachhi (CT)	Urban	1,967	8,613	4,431	4,182	969	528	441
322046	Raghabpur (CT)	Urban	1,771	7,744	3,937	3,807	703	354	349
322047	Panpara (CT)	Urban	604	2,546	1,285	1,261	241	111	130
322048	Aistala (CT)	Urban	1,049	4,276	2,211	2,065	456	227	229
322049	Satigachha (CT)	Urban	676	2,760	1,431	1,329	320	169	151
322050	Anulia (CT)	Urban	535	2,206	1,141	1,065	230	120	110
322051	Gopalpur (CT)	Urban	311	1,314	659	655	110	49	61
322052	Parbbatipur (CT)	Urban	457	1,971	1,012	959	170	88	82
322163	Halalpur Krishnapur (CT)	Urban	469	2,007	1,026	981	160	92	68
322164	Hijuli (CT)	Urban	1,231	5,399	2,757	2,642	502	265	237
322165	Ranaghat (CT)	Urban	149	619	301	318	57	25	32
322166	Nasra (CT)	Urban	906	3,854	1,939	1,915	330	170	160
322167	Gangnapur (CT)	Urban	1,110	4,745	2,387	2,358	438	218	220
322168	Belgharia (CT)	Urban	184	810	410	400	73	28	45
322317	Punglia (CT)	Urban	228	943	474	469	90	49	41
322318	Darappur (CT)	Urban	1,563	7,035	3,661	3,374	639	321	318
322319	Lalpur (P) (CT)	Urban	362	1,533	782	751	121	71	50
322320	Chanduria (CT)	Urban	1,376	5,810	3,003	2,807	504	249	255
322321	Simurali (CT)	Urban	163	632	308	324	54	27	27
322322	Priyanagar (CT)	Urban	890	3,886	2,008	1,878	381	179	202
322323	Jangal (CT)	Urban	681	2,958	1,520	1,438	293	165	128
322324	Madanpur (CT)	Urban	855	3,677	1,898	1,779	344	175	169
322325	Saguna (P) (CT)	Urban	2,084	9,261	4,793	4,468	779	409	370
322326	Kulia (P) (CT)	Urban	1,641	6,911	3,604	3,307	593	288	305
322410	Haringhata Farm (CT)	Urban	107	439	224	215	55	26	29
322411	Simhat (CT)	Urban	339	1,495	770	725	133	74	59
322412	Subarnapur (CT)	Urban	338	1,454	742	712	109	59	50
322413	Digha (CT)	Urban	344	1,380	717	663	102	54	48
801681	Nabadwip (M)	Urban	3,627	14,816	7,612	7,204	1,344	724	620
801682	Krishnanagar (M)	Urban	6,374	27,074	13,880	13,194	2,612	1,347	1,265
801683	Santipur (M)	Urban	7,903	33,493	17,174	16,319	3,223	1,618	1,605
801684	Taherpur (NA + OG)	Urban	2,209	9,475	4,895	4,580	890	468	422
801685	Birnagar (M)	Urban	2,306	10,902	5,572	5,330	1,090	566	524
801686	Ranaghat (M)	Urban	2,160	9,841	5,023	4,818	785	410	375
801687	Cooper's Camp (NA + OG)	Urban	3,536	15,299	7,763	7,536	1,313	664	649
801688	Chakdaha (M)	Urban	5,231	22,668	11,509	11,159	2,004	1,005	999
801689	Kalyani (M)	Urban	10,516	45,276	23,116	22,160	4,121	2,098	2,023
801690	Gayespur (M)	Urban	2,532	10,875	5,451	5,424	905	462	443

PRIMARY CENSUS ABSTRACT

FOR SCHEDULED CASTES

Literates			Illiterates			Total workers			Total/ Rural/	District/ CD Block/ Town
Persons	Males	Females	Persons	Males	Females	Persons	Males	Females	Urban	
11	12	13	14	15	16	17	18	19	3	2
400	210	190	202	83	119	218	185	33	Urban	Bamanpukur (CT)
901	524	377	739	313	426	721	504	217	Urban	Tiorkhali (CT)
459	251	208	225	91	134	320	204	116	Urban	Bablari Dewanganj (CT)
1,476	812	664	686	303	383	950	654	296	Urban	Gadigachha (CT)
1,144	642	502	872	411	461	964	637	327	Urban	Majdia (CT)
763	412	351	307	126	181	545	346	199	Urban	Char Majidia (CT)
586	325	261	303	134	169	454	289	165	Urban	Char Brahmanagar (CT)
812	441	371	563	266	297	479	428	51	Urban	Sonda (P) (CT)
3,693	2,110	1,583	2,675	1,168	1,507	2,512	1,865	647	Urban	Baruihuda (CT)
2,141	1,144	997	1,982	940	1,042	1,608	1,213	395	Urban	Paschimbhatjangla (CT)
13,275	7,173	6,102	3,529	1,452	2,077	5,649	4,772	877	Urban	Bagula (CT)
2,193	1,137	1,056	1,156	489	667	1,288	963	325	Urban	Badkulla (CT)
541	289	252	206	80	126	295	221	74	Urban	Patuli (CT)
6,257	3,562	2,695	3,603	1,553	2,050	4,125	2,974	1,151	Urban	Nrasinghapur (CT)
1,520	854	666	910	423	487	954	729	225	Urban	Harinadibhastsala (CT)
1,578	887	691	922	434	488	1,129	824	305	Urban	Ghoralia (CT)
2,646	1,471	1,175	1,009	449	560	1,580	1,188	392	Urban	Beharia (CT)
12,952	7,127	5,825	5,675	2,520	3,155	8,299	5,887	2,412	Urban	Phulia (CT)
1,558	863	695	964	391	573	835	699	136	Urban	Gangni (CT)
5,164	2,896	2,268	3,449	1,535	1,914	2,977	2,453	524	Urban	Kamgachhi (CT)
4,955	2,776	2,179	2,789	1,161	1,628	3,051	2,210	841	Urban	Raghabpur (CT)
1,590	878	712	956	407	549	949	785	164	Urban	Panpara (CT)
2,911	1,630	1,281	1,365	581	784	1,742	1,366	376	Urban	Aistala (CT)
1,733	965	768	1,027	466	561	1,065	838	227	Urban	Satigachha (CT)
1,565	879	686	641	262	379	811	682	129	Urban	Anulia (CT)
1,020	548	472	294	111	183	411	361	50	Urban	Gopalpur (CT)
1,464	797	667	507	215	292	678	560	118	Urban	Parbbatipur (CT)
1,489	789	700	518	237	281	667	601	66	Urban	Halalpur Krishnapur (CT)
3,577	1,913	1,664	1,822	844	978	1,881	1,603	278	Urban	Hijuli (CT)
444	232	212	175	69	106	231	182	49	Urban	Ranaghat (CT)
2,917	1,571	1,346	937	368	569	1,465	1,120	345	Urban	Nasra (CT)
3,539	1,881	1,658	1,206	506	700	1,691	1,362	329	Urban	Gangnapur (CT)
603	332	271	207	78	129	319	261	58	Urban	Belgharia (CT)
664	355	309	279	119	160	397	288	109	Urban	Punglia (CT)
4,780	2,688	2,092	2,255	973	1,282	2,842	2,145	697	Urban	Darappur (CT)
1,274	672	602	259	110	149	520	450	70	Urban	Lalpur (P) (CT)
4,312	2,366	1,946	1,498	637	861	2,007	1,713	294	Urban	Chanduria (CT)
467	246	221	165	62	103	208	170	38	Urban	Simurali (CT)
2,588	1,448	1,140	1,298	560	738	1,466	1,220	246	Urban	Priyanagar (CT)
2,099	1,152	947	859	368	491	1,120	921	199	Urban	Jangal (CT)
2,753	1,491	1,262	924	407	517	1,290	1,107	183	Urban	Madanpur (CT)
7,127	3,910	3,217	2,134	883	1,251	3,133	2,791	342	Urban	Saguna (P) (CT)
5,268	2,921	2,347	1,643	683	960	2,455	2,095	360	Urban	Kulia (P) (CT)
279	156	123	160	68	92	146	122	24	Urban	Haringhata Farm (CT)
1,074	602	472	421	168	253	555	467	88	Urban	Simhat (CT)
1,045	557	488	409	185	224	541	457	84	Urban	Subarnapur (CT)
1,127	615	512	253	102	151	508	408	100	Urban	Digha (CT)
10,147	5,593	4,554	4,669	2,019	2,650	6,460	4,695	1,765	Urban	Nabadwip (M)
19,593	10,607	8,986	7,481	3,273	4,208	10,075	7,998	2,077	Urban	Krishnanagar (M)
22,363	12,365	9,998	11,130	4,809	6,321	16,035	10,754	5,281	Urban	Santipur (M)
6,806	3,769	3,037	2,669	1,126	1,543	3,423	2,840	583	Urban	Tahepur (NA + OG)
7,705	4,163	3,542	3,197	1,409	1,788	3,868	3,199	669	Urban	Birnagar (M)
7,855	4,184	3,671	1,986	839	1,147	3,656	2,993	663	Urban	Ranaghat (M)
11,850	6,426	5,424	3,449	1,337	2,112	5,843	4,446	1,397	Urban	Cooper's Camp (NA + OG)
17,439	9,333	8,106	5,229	2,176	3,053	8,300	6,810	1,490	Urban	Chakdaha (M)
33,788	18,421	15,367	11,488	4,695	6,793	17,787	13,261	4,526	Urban	Kalyani (M)
8,450	4,524	3,926	2,425	927	1,498	4,015	3,116	899	Urban	Gayespur (M)

PRIMARY CENSUS ABSTRACT

Location code number	District/ CD Block/ Town	Total/ Rural/ Urban	Industrial category								
			Main workers			Cultivators			Agricultural labourers		
			Persons	Males	Females	Persons	Males	Females	Persons	Males	Females
1	2	3	20	21	22	23	24	25	26	27	28
321679	Bamanpukur (CT)	Urban	185	163	22	6	6	-	11	11	-
321680	Tiorkhali (CT)	Urban	667	489	178	2	2	-	13	12	1
	Bablari Dewanganj										
321681	(CT)	Urban	312	200	112	3	3	-	109	63	46
321682	Gadigachha (CT)	Urban	706	513	193	-	-	-	23	16	7
321683	Majdia (CT)	Urban	707	518	189	8	8	-	11	9	2
321684	Char Majidia (CT)	Urban	488	325	163	-	-	-	-	-	-
	Char Brahmanagar										
321685	(CT)	Urban	283	260	23	5	5	-	12	12	-
321776	Sonda (P) (CT)	Urban	432	395	37	42	42	-	102	99	3
321777	Baruihuda (CT)	Urban	1,892	1,551	341	41	40	1	72	67	5
	Paschimbhatjangla										
321778	(CT)	Urban	1,370	1,085	285	11	11	-	465	384	81
321911	Bagula (CT)	Urban	4,913	4,309	604	403	383	20	380	338	42
321912	Badkulla (CT)	Urban	965	747	218	25	23	2	81	75	6
321913	Patuli (CT)	Urban	286	217	69	10	9	1	30	20	10
321979	Nrasinghapur (CT)	Urban	3,407	2,625	782	124	121	3	500	432	68
321980	Harinadibhastsala (CT)	Urban	826	694	132	13	13	-	64	61	3
321981	Ghoralia (CT)	Urban	1,026	774	252	21	21	-	51	51	-
321982	Beharia (CT)	Urban	1,467	1,134	333	80	78	2	87	86	1
321983	Phulia (CT)	Urban	7,174	5,560	1,614	183	178	5	743	699	44
322044	Gangni (CT)	Urban	710	611	99	97	95	2	183	179	4
322045	Kamgachhi (CT)	Urban	2,532	2,187	345	114	114	-	707	669	38
322046	Raghabpur (CT)	Urban	2,893	2,145	748	102	102	-	276	261	15
322047	Panpara (CT)	Urban	869	756	113	85	76	9	196	183	13
322048	Aistala (CT)	Urban	1,516	1,287	229	5	5	-	52	50	2
322049	Satigachha (CT)	Urban	999	802	197	3	3	-	6	6	-
322050	Anulia (CT)	Urban	634	531	103	27	27	-	80	79	1
322051	Gopalpur (CT)	Urban	399	351	48	10	10	-	27	27	-
322052	Parbbatipur (CT)	Urban	635	545	90	13	13	-	30	27	3
	Halalpur Krishnapur										
322163	(CT)	Urban	639	579	60	12	12	-	68	63	5
322164	Hijuli (CT)	Urban	1,784	1,547	237	68	62	6	226	216	10
322165	Ranaghat (CT)	Urban	180	147	33	2	2	-	3	3	-
322166	Nasra (CT)	Urban	1,376	1,065	311	7	7	-	23	20	3
322167	Gangnapur (CT)	Urban	1,623	1,337	286	103	101	2	285	263	22
322168	Belgharia (CT)	Urban	279	239	40	9	8	1	22	21	1
322317	Punglia (CT)	Urban	365	265	100	-	-	-	28	24	4
322318	Darappur (CT)	Urban	2,437	1,937	500	152	145	7	251	216	35
322319	Lalpur (P) (CT)	Urban	496	438	58	11	10	1	15	14	1
322320	Chanduria (CT)	Urban	1,849	1,617	232	24	23	1	145	138	7
322321	Simurali (CT)	Urban	197	164	33	2	2	-	21	21	-
322322	Priyanagar (CT)	Urban	1,277	1,123	154	36	35	1	233	230	3
322323	Jangal (CT)	Urban	1,032	869	163	24	24	-	43	42	1
322324	Madanpur (CT)	Urban	1,101	968	133	8	8	-	26	26	-
322325	Saguna (P) (CT)	Urban	2,640	2,414	226	120	120	-	720	669	51
322326	Kulia (P) (CT)	Urban	2,117	1,874	243	11	11	-	46	39	7
322410	Haringhata Farm (CT)	Urban	117	102	15	-	-	-	1	1	-
322411	Simhat (CT)	Urban	384	333	51	12	12	-	158	140	18
322412	Subarnapur (CT)	Urban	504	432	72	8	8	-	41	38	3
322413	Digha (CT)	Urban	469	385	84	7	7	-	48	47	1
801681	Nabadwip (M)	Urban	5,757	4,363	1,394	13	13	-	48	46	2
801682	Krishnanagar (M)	Urban	8,845	7,302	1,543	73	70	3	107	104	3
801683	Santipur (M)	Urban	14,425	10,192	4,233	205	203	2	203	194	9
801684	Taherpur (NA + OG)	Urban	3,027	2,560	467	236	233	3	707	681	26
801685	Birnagar (M)	Urban	3,628	3,096	532	126	125	1	474	449	25
801686	Ranaghat (M)	Urban	3,419	2,859	560	7	6	1	10	10	-
	Cooper's Camp (NA +										
801687	OG)	Urban	5,053	4,044	1,009	43	42	1	167	126	41
801688	Chakdaha (M)	Urban	7,281	6,208	1,073	88	86	2	274	270	4
801689	Kalyani (M)	Urban	14,484	11,399	3,085	60	53	7	253	227	26
801690	Gayespur (M)	Urban	3,253	2,647	606	18	16	2	170	154	16

PRIMARY CENSUS ABSTRACT

FOR SCHEDULED CASTES

of main workers										
Household industry workers			Other workers			Marginal workers			Total/ Rural/ Urban	District/ CD Block/ Town
Persons	Males	Females	Persons	Males	Females	Persons	Males	Females	3	2
29	30	31	32	33	34	35	36	37		
16	6	10	152	140	12	33	22	11	Urban	Bamanpukur (CT)
214	136	78	438	339	99	54	15	39	Urban	Tiorkhali (CT)
17	9	8	183	125	58	8	4	4	Urban	Bablari Dewanganj (CT)
174	87	87	509	410	99	244	141	103	Urban	Gadigachha (CT)
321	187	134	367	314	53	257	119	138	Urban	Majdia (CT)
250	117	133	238	208	30	57	21	36	Urban	Char Majidia (CT)
124	105	19	142	138	4	171	29	142	Urban	Char Brahmanagar (CT)
4	2	2	284	252	32	47	33	14	Urban	Sonda (P) (CT)
158	73	85	1,621	1,371	250	620	314	306	Urban	Baruihuda (CT)
114	59	55	780	631	149	238	128	110	Urban	Paschimbhatjangla (CT)
182	90	92	3,948	3,498	450	736	463	273	Urban	Bagula (CT)
61	34	27	798	615	183	323	216	107	Urban	Badkulla (CT)
33	15	18	213	173	40	9	4	5	Urban	Patuli (CT)
965	566	399	1,818	1,506	312	718	349	369	Urban	Nrsinghapur (CT)
140	111	29	609	509	100	128	35	93	Urban	Harinadibhastsala (CT)
729	498	231	225	204	21	103	50	53	Urban	Ghoralia (CT)
867	567	300	433	403	30	113	54	59	Urban	Beharia (CT)
3,191	2,090	1,101	3,057	2,593	464	1,125	327	798	Urban	Phulia (CT)
48	27	21	382	310	72	125	88	37	Urban	Gangni (CT)
314	240	74	1,397	1,164	233	445	266	179	Urban	Kamgachhi (CT)
1,334	734	600	1,181	1,048	133	158	65	93	Urban	Raghampur (CT)
81	55	26	507	442	65	80	29	51	Urban	Panpara (CT)
303	258	45	1,156	974	182	226	79	147	Urban	Aistala (CT)
39	23	16	951	770	181	66	36	30	Urban	Satigachha (CT)
22	16	6	505	409	96	177	151	26	Urban	Anulia (CT)
10	5	5	352	309	43	12	10	2	Urban	Gopalpur (CT)
65	44	21	527	461	66	43	15	28	Urban	Parbbatipur (CT)
107	85	22	452	419	33	28	22	6	Urban	Halalpur Krishnapur (CT)
212	169	43	1,278	1,100	178	97	56	41	Urban	Hijuli (CT)
14	5	9	161	137	24	51	35	16	Urban	Ranaghat (CT)
111	32	79	1,235	1,006	229	89	55	34	Urban	Nasra (CT)
111	23	88	1,124	950	174	68	25	43	Urban	Gangnapur (CT)
10	6	4	238	204	34	40	22	18	Urban	Belgharia (CT)
5	1	4	332	240	92	32	23	9	Urban	Punglia (CT)
552	391	161	1,482	1,185	297	405	208	197	Urban	Darappur (CT)
14	9	5	456	405	51	24	12	12	Urban	Lalpur (P) (CT)
79	69	10	1,601	1,387	214	158	96	62	Urban	Chanduria (CT)
11	3	8	163	138	25	11	6	5	Urban	Simurali (CT)
24	17	7	984	841	143	189	97	92	Urban	Priyanagar (CT)
9	2	7	956	801	155	88	52	36	Urban	Jangal (CT)
111	103	8	956	831	125	189	139	50	Urban	Madanpur (CT)
71	58	13	1,729	1,567	162	493	377	116	Urban	Saguna (P) (CT)
126	113	13	1,934	1,711	223	338	221	117	Urban	Kulia (P) (CT)
-	-	-	116	101	15	29	20	9	Urban	Haringhata Farm (CT)
12	1	11	202	180	22	171	134	37	Urban	Simhat (CT)
47	34	13	408	352	56	37	25	12	Urban	Subarnapur (CT)
6	3	3	408	328	80	39	23	16	Urban	Digha (CT)
730	396	334	4,966	3,908	1,058	703	332	371	Urban	Nabadwip (M)
309	203	106	8,356	6,925	1,431	1,230	696	534	Urban	Krishnanagar (M)
4,620	2,798	1,822	9,397	6,997	2,400	1,610	562	1,048	Urban	Santipur (M)
106	28	78	1,978	1,618	360	396	280	116	Urban	Taherpur (NA + OG)
122	55	67	2,906	2,467	439	240	103	137	Urban	Birnagar (M)
115	68	47	3,287	2,775	512	237	134	103	Urban	Ranaghat (M)
237	88	149	4,606	3,788	818	790	402	388	Urban	Cooper's Camp (NA + OG)
260	193	67	6,659	5,659	1,000	1,019	602	417	Urban	Chakdaha (M)
617	441	176	13,554	10,678	2,876	3,303	1,862	1,441	Urban	Kalyani (M)
121	70	51	2,944	2,407	537	762	469	293	Urban	Gayespur (M)

PRIMARY CENSUS ABSTRACT

Location code number	District/ CD Block/ Town	Total/ Rural/ Urban	Industrial category of								
			Cultivators			Agricultural labourers			Household industry workers		
			Persons	Males	Females	Persons	Males	Females	Persons	Males	Females
1	2	3	38	39	40	41	42	43	44	45	46
321679	Bamanpukur (CT)	Urban	-	-	-	6	6	-	3	1	2
321680	Tiorkhali (CT)	Urban	-	-	-	1	1	-	34	2	32
	Bablari Dewanganj										
321681	(CT)	Urban	-	-	-	1	1	-	-	-	-
321682	Gadigachha (CT)	Urban	1	-	1	2	2	-	108	28	80
321683	Majdia (CT)	Urban	1	1	-	26	26	-	146	25	121
321684	Char Majidia (CT)	Urban	1	1	-	-	-	-	35	8	27
	Char Brahmanagar										
321685	(CT)	Urban	3	1	2	17	3	14	115	9	106
321776	Sonda (P) (CT)	Urban	1	1	-	6	5	1	5	2	3
321777	Baruihuda (CT)	Urban	9	3	6	50	45	5	123	36	87
	Paschimbhatjangla										
321778	(CT)	Urban	1	1	-	83	60	23	34	3	31
321911	Bagula (CT)	Urban	29	21	8	65	51	14	78	10	68
321912	Badkulla (CT)	Urban	5	4	1	95	91	4	18	1	17
321913	Patuli (CT)	Urban	2	-	2	-	-	-	2	-	2
321979	Nrisinghapur (CT)	Urban	6	4	2	169	99	70	361	147	214
321980	Harinadibhastsala (CT)	Urban	-	-	-	15	7	8	72	10	62
321981	Ghoralia (CT)	Urban	4	-	4	11	8	3	40	9	31
321982	Beharia (CT)	Urban	1	1	-	9	8	1	32	4	28
321983	Phulia (CT)	Urban	20	15	5	74	59	15	774	93	681
322044	Gangni (CT)	Urban	2	1	1	56	55	1	13	5	8
322045	Kamgachhi (CT)	Urban	8	6	2	120	98	22	83	21	62
322046	Raghabpur (CT)	Urban	8	5	3	11	9	2	70	9	61
322047	Panpara (CT)	Urban	1	-	1	7	6	1	39	6	33
322048	Aistala (CT)	Urban	1	-	1	4	2	2	82	15	67
322049	Satigachha (CT)	Urban	7	2	5	-	-	-	10	3	7
322050	Anulia (CT)	Urban	1	-	1	22	21	1	3	2	1
322051	Gopalpur (CT)	Urban	-	-	-	1	1	-	-	-	-
322052	Parbbatipur (CT)	Urban	3	2	1	3	3	-	22	5	17
	Halalpur Krishnapur										
322163	(CT)	Urban	-	-	-	1	1	-	15	12	3
322164	Hijuli (CT)	Urban	3	2	1	11	10	1	5	1	4
322165	Ranaghat (CT)	Urban	1	-	1	14	7	7	1	-	1
322166	Nasra (CT)	Urban	-	-	-	1	-	1	21	3	18
322167	Gangnapur (CT)	Urban	2	1	1	5	4	1	15	-	15
322168	Belgharia (CT)	Urban	-	-	-	16	16	-	7	-	7
322317	Punglia (CT)	Urban	2	2	-	-	-	-	1	-	1
322318	Darappur (CT)	Urban	2	1	1	53	25	28	256	115	141
322319	Lalpur (P) (CT)	Urban	-	-	-	-	-	-	3	2	1
322320	Chanduria (CT)	Urban	8	6	2	22	17	5	12	2	10
322321	Simurali (CT)	Urban	2	-	2	-	-	-	3	1	2
322322	Priyanagar (CT)	Urban	4	2	2	72	40	32	27	-	27
322323	Jangal (CT)	Urban	9	5	4	11	11	-	10	2	8
322324	Madanpur (CT)	Urban	5	5	-	15	14	1	32	20	12
322325	Saguna (P) (CT)	Urban	5	4	1	147	123	24	18	8	10
322326	Kulia (P) (CT)	Urban	1	1	-	27	18	9	19	4	15
322410	Haringhata Farm (CT)	Urban	1	1	-	1	-	1	1	1	-
322411	Simhat (CT)	Urban	7	5	2	69	65	4	6	4	2
322412	Subarnapur (CT)	Urban	1	-	1	4	4	-	5	2	3
322413	Digha (CT)	Urban	-	-	-	6	4	2	-	-	-
801681	Nabadwip (M)	Urban	7	4	3	17	14	3	127	20	107
801682	Krishnanagar (M)	Urban	19	5	14	19	12	7	179	46	133
801683	Santipur (M)	Urban	11	4	7	21	15	6	633	119	514
801684	Taherpur (NA + OG)	Urban	6	2	4	191	177	14	17	1	16
801685	Birnagar (M)	Urban	13	7	6	33	31	2	60	3	57
801686	Ranaghat (M)	Urban	4	4	-	16	11	5	36	11	25
	Cooper's Camp (NA +										
801687	OG)	Urban	7	5	2	38	27	11	94	15	79
801688	Chakdaha (M)	Urban	24	12	12	55	41	14	108	39	69
801689	Kalyani (M)	Urban	50	17	33	64	45	19	223	56	167
801690	Gayespur (M)	Urban	19	7	12	29	19	10	109	70	39

PRIMARY CENSUS ABSTRACT

FOR SCHEDULED CASTES

marginal workers						Total/ Rural/ Urban	District/ CD Block/ Town	Location code number
Other workers			Non-workers					
Persons	Males	Females	Persons	Males	Females			
47	48	49	50	51	52	3	2	1
24	15	9	384	108	276	Urban	Bamanpukur (CT)	321679
19	12	7	919	333	586	Urban	Tiorkhali (CT)	321680
							Bablari Dewanganj (CT)	
7	3	4	364	138	226	Urban	(CT)	321681
133	111	22	1,212	461	751	Urban	Gadigachha (CT)	321682
84	67	17	1,052	416	636	Urban	Majdia (CT)	321683
21	12	9	525	192	333	Urban	Char Maijdia (CT)	321684
							Char Brahmanagar (CT)	
36	16	20	435	170	265	Urban	(CT)	321685
35	25	10	896	279	617	Urban	Sonda (P) (CT)	321776
438	230	208	3,856	1,413	2,443	Urban	Baruihuda (CT)	321777
							Paschimbhatjangla (CT)	
120	64	56	2,515	871	1,644	Urban	(CT)	321778
564	381	183	11,155	3,853	7,302	Urban	Bagula (CT)	321911
205	120	85	2,061	663	1,398	Urban	Badkulla (CT)	321912
5	4	1	452	148	304	Urban	Patuli (CT)	321913
182	99	83	5,735	2,141	3,594	Urban	Nrisinghapur (CT)	321979
41	18	23	1,476	548	928	Urban	Harinadibhastsala (CT)	321980
48	33	15	1,371	497	874	Urban	Ghoralia (CT)	321981
71	41	30	2,075	732	1,343	Urban	Beharia (CT)	321982
257	160	97	10,328	3,760	6,568	Urban	Phulia (CT)	321983
54	27	27	1,687	555	1,132	Urban	Gangni (CT)	322044
234	141	93	5,636	1,978	3,658	Urban	Kamgachhi (CT)	322045
69	42	27	4,693	1,727	2,966	Urban	Raghabpur (CT)	322046
33	17	16	1,597	500	1,097	Urban	Panpara (CT)	322047
139	62	77	2,534	845	1,689	Urban	Aistala (CT)	322048
49	31	18	1,695	593	1,102	Urban	Satigachha (CT)	322049
151	128	23	1,395	459	936	Urban	Anulia (CT)	322050
11	9	2	903	298	605	Urban	Gopalpur (CT)	322051
15	5	10	1,293	452	841	Urban	Parbbatipur (CT)	322052
							Halalpur Krishnapur (CT)	
12	9	3	1,340	425	915	Urban	(CT)	322163
78	43	35	3,518	1,154	2,364	Urban	Hijuli (CT)	322164
35	28	7	388	119	269	Urban	Ranaghat (CT)	322165
67	52	15	2,389	819	1,570	Urban	Nasra (CT)	322166
46	20	26	3,054	1,025	2,029	Urban	Gangnapur (CT)	322167
17	6	11	491	149	342	Urban	Belgharia (CT)	322168
29	21	8	546	186	360	Urban	Punglia (CT)	322317
94	67	27	4,193	1,516	2,677	Urban	Darappur (CT)	322318
21	10	11	1,013	332	681	Urban	Lalpur (P) (CT)	322319
116	71	45	3,803	1,290	2,513	Urban	Chanduria (CT)	322320
6	5	1	424	138	286	Urban	Simurali (CT)	322321
86	55	31	2,420	788	1,632	Urban	Priyanagar (CT)	322322
58	34	24	1,838	599	1,239	Urban	Jangal (CT)	322323
137	100	37	2,387	791	1,596	Urban	Madanpur (CT)	322324
323	242	81	6,128	2,002	4,126	Urban	Saguna (P) (CT)	322325
291	198	93	4,456	1,509	2,947	Urban	Kulia (P) (CT)	322326
26	18	8	293	102	191	Urban	Haringhata Farm (CT)	322410
89	60	29	940	303	637	Urban	Simhat (CT)	322411
27	19	8	913	285	628	Urban	Subarnapur (CT)	322412
33	19	14	872	309	563	Urban	Digha (CT)	322413
552	294	258	8,356	2,917	5,439	Urban	Nabadwip (M)	801681
1,013	633	380	16,999	5,882	11,117	Urban	Krishnanagar (M)	801682
945	424	521	17,458	6,420	11,038	Urban	Santipur (M)	801683
182	100	82	6,052	2,055	3,997	Urban	Taherpur (NA + OG)	801684
134	62	72	7,034	2,373	4,661	Urban	Birnagar (M)	801685
181	108	73	6,185	2,030	4,155	Urban	Ranaghat (M)	801686
							Cooper's Camp (NA + OG)	
651	355	296	9,456	3,317	6,139	Urban	(M)	801687
832	510	322	14,368	4,699	9,669	Urban	Chakdaha (M)	801688
2,966	1,744	1,222	27,489	9,855	17,634	Urban	Kalyani (M)	801689
605	373	232	6,860	2,335	4,525	Urban	Gayespur (M)	801690

Primary Census Abstract for Scheduled Tribes (ST)

PRIMARY CENSUS ABSTRACT

Location code number	District/ CD Block/ Town	Total/ Rural/ Urban	Number of households with ST as head	Total population (including institutional and houseless population)			Population in the age-group 0-6		
				Persons	Males	Females	Persons	Males	Females
1	2	3	4	5	6	7	8	9	10
336	Nadia - District	Total	31,785	140,700	71,142	69,558	17,861	9,006	8,855
		Rural	27,219	120,300	60,954	59,346	15,483	7,803	7,680
		Urban	4,566	20,400	10,188	10,212	2,378	1,203	1,175
0146	Karimpur - I	Total	1,383	5,867	2,964	2,903	844	426	418
		Rural	1,359	5,757	2,906	2,851	830	419	411
		Urban	24	110	58	52	14	7	7
0147	Karimpur - II	Total	652	2,643	1,347	1,296	356	169	187
		Rural	652	2,643	1,347	1,296	356	169	187
		Urban	-	-	-	-	-	-	-
0148	Tehatta - I	Total	1,022	4,481	2,258	2,223	677	343	334
		Rural	1,022	4,481	2,258	2,223	677	343	334
		Urban	-	-	-	-	-	-	-
0149	Tehatta - II	Total	504	2,092	1,059	1,033	318	145	173
		Rural	504	2,092	1,059	1,033	318	145	173
		Urban	-	-	-	-	-	-	-
0150	Kaliganj	Total	371	1,642	855	787	202	114	88
		Rural	356	1,559	812	747	191	108	83
		Urban	15	83	43	40	11	6	5
0151	Nakashipara	Total	2,303	9,907	5,014	4,893	1,391	712	679
		Rural	2,207	9,488	4,813	4,675	1,329	680	649
		Urban	96	419	201	218	62	32	30
0152	Chapra	Total	454	2,027	1,069	958	346	183	163
		Rural	426	1,899	1,006	893	332	176	156
		Urban	28	128	63	65	14	7	7
0153	Krishnagar - II	Total	550	2,292	1,190	1,102	337	161	176
		Rural	549	2,280	1,184	1,096	335	161	174
		Urban	1	12	6	6	2	-	2
0154	Nabadwip	Total	370	1,642	842	800	225	114	111
		Rural	326	1,452	757	695	177	92	85
		Urban	44	190	85	105	48	22	26
0155	Krishnagar - I	Total	3,547	16,019	8,048	7,971	2,074	1,025	1,049
		Rural	3,474	15,656	7,867	7,789	2,031	1,006	1,025
		Urban	73	363	181	182	43	19	24
0156	Krishnaganj	Total	2,157	9,492	4,778	4,714	1,240	619	621
		Rural	2,157	9,492	4,778	4,714	1,240	619	621
		Urban	-	-	-	-	-	-	-
0157	Hanskhali	Total	1,904	8,373	4,257	4,116	977	499	478
		Rural	1,839	8,078	4,101	3,977	942	476	466
		Urban	65	295	156	139	35	23	12
0158	Santipur	Total	2,172	9,318	4,737	4,581	1,190	611	579
		Rural	1,773	7,582	3,871	3,711	988	516	472
		Urban	399	1,736	866	870	202	95	107
0159	Ranaghat - I	Total	1,076	4,438	2,247	2,191	559	251	308
		Rural	659	2,717	1,377	1,340	361	164	197
		Urban	417	1,721	870	851	198	87	111
0160	Ranaghat - II	Total	3,506	16,185	8,130	8,055	2,043	1,053	990
		Rural	3,188	14,699	7,356	7,343	1,876	956	920
		Urban	318	1,486	774	712	167	97	70
0161	Chakdah	Total	4,819	21,609	10,909	10,700	2,515	1,255	1,260
		Rural	4,563	20,401	10,326	10,075	2,377	1,183	1,194
		Urban	256	1,208	583	625	138	72	66
0162	Haringhata	Total	2,413	11,218	5,718	5,500	1,245	644	601
		Rural	2,165	10,024	5,136	4,888	1,123	590	533
		Urban	248	1,194	582	612	122	54	68
URBAN									
321124	Karimpur (CT)	Urban	14	60	29	31	10	4	6
321125	Uttampur (CT)	Urban	10	50	29	21	4	3	1
321418	Mira (CT)	Urban	10	66	35	31	7	5	2
321419	Matitari (CT)	Urban	5	17	8	9	4	1	3

PRIMARY CENSUS ABSTRACT

FOR SCHEDULED TRIBES

Literates			Illiterates			Total workers			Total/ Rural/ Urban	District/ CD Block/ Town
Persons	Males	Females	Persons	Males	Females	Persons	Males	Females	Urban	Town
11	12	13	14	15	16	17	18	19	3	2
70,943	40,606	30,337	69,757	30,536	39,221	60,793	41,689	19,104	Total	Nadia - District
58,534	33,803	24,731	61,766	27,151	34,615	52,334	35,857	16,477	Rural	
12,409	6,803	5,606	7,991	3,385	4,606	8,459	5,832	2,627	Urban	
2,367	1,309	1,058	3,500	1,655	1,845	2,354	1,697	657	Total	Karimpur - I
2,306	1,275	1,031	3,451	1,631	1,820	2,312	1,671	641	Rural	
61	34	27	49	24	25	42	26	16	Urban	
918	543	375	1,725	804	921	1,183	808	375	Total	Karimpur - II
918	543	375	1,725	804	921	1,183	808	375	Rural	
-	-	-	-	-	-	-	-	-	Urban	
1,897	1,082	815	2,584	1,176	1,408	1,760	1,282	478	Total	Tehatta - I
1,897	1,082	815	2,584	1,176	1,408	1,760	1,282	478	Rural	
-	-	-	-	-	-	-	-	-	Urban	
830	477	353	1,262	582	680	970	628	342	Total	Tehatta - II
830	477	353	1,262	582	680	970	628	342	Rural	
-	-	-	-	-	-	-	-	-	Urban	
834	477	357	808	378	430	640	471	169	Total	Kaliganj
779	448	331	780	364	416	617	453	164	Rural	
55	29	26	28	14	14	23	18	5	Urban	
4,125	2,322	1,803	5,782	2,692	3,090	4,126	2,918	1,208	Total	Nakashipara
3,934	2,218	1,716	5,554	2,595	2,959	3,955	2,812	1,143	Rural	
191	104	87	228	97	131	171	106	65	Urban	
822	496	326	1,205	573	632	953	701	252	Total	Chapra
732	446	286	1,167	560	607	923	673	250	Rural	
90	50	40	38	13	25	30	28	2	Urban	
846	520	326	1,446	670	776	1,073	722	351	Total	Krishnagar - II
836	514	322	1,444	670	774	1,068	717	351	Rural	
10	6	4	2	-	2	5	5	-	Urban	
882	501	381	760	341	419	757	515	242	Total	Nabadwip
837	476	361	615	281	334	662	466	196	Rural	
45	25	20	145	60	85	95	49	46	Urban	
7,394	4,237	3,157	8,625	3,811	4,814	7,494	4,622	2,872	Total	Krishnagar - I
7,143	4,098	3,045	8,513	3,769	4,744	7,360	4,524	2,836	Rural	
251	139	112	112	42	70	134	98	36	Urban	
4,360	2,493	1,867	5,132	2,285	2,847	3,737	2,820	917	Total	Krishnaganj
4,360	2,493	1,867	5,132	2,285	2,847	3,737	2,820	917	Rural	
-	-	-	-	-	-	-	-	-	Urban	
4,579	2,656	1,923	3,794	1,601	2,193	3,557	2,467	1,090	Total	Hanskhali
4,369	2,544	1,825	3,709	1,557	2,152	3,443	2,378	1,065	Rural	
210	112	98	85	44	41	114	89	25	Urban	
4,869	2,804	2,065	4,449	1,933	2,516	4,129	2,783	1,346	Total	Santipur
3,960	2,296	1,664	3,622	1,575	2,047	3,364	2,277	1,087	Rural	
909	508	401	827	358	469	765	506	259	Urban	
2,322	1,326	996	2,116	921	1,195	1,716	1,326	390	Total	Ranaghat - I
1,243	726	517	1,474	651	823	1,083	804	279	Rural	
1,079	600	479	642	270	372	633	522	111	Urban	
7,769	4,476	3,293	8,416	3,654	4,762	6,905	4,785	2,120	Total	Ranaghat - II
6,885	3,959	2,926	7,814	3,397	4,417	6,332	4,349	1,983	Rural	
884	517	367	602	257	345	573	436	137	Urban	
12,165	7,054	5,111	9,444	3,855	5,589	9,590	6,429	3,161	Total	Chakdah
11,311	6,612	4,699	9,090	3,714	5,376	9,104	6,085	3,019	Rural	
854	442	412	354	141	213	486	344	142	Urban	
7,015	4,051	2,964	4,203	1,667	2,536	4,983	3,461	1,522	Total	Haringhata
6,194	3,596	2,598	3,830	1,540	2,290	4,461	3,110	1,351	Rural	
821	455	366	373	127	246	522	351	171	Urban	
										URBAN
22	14	8	38	15	23	32	16	16	Urban	Karimpur (CT)
39	20	19	11	9	2	10	10	-	Urban	Uttampur (CT)
46	25	21	20	10	10	17	14	3	Urban	Mira (CT)
9	4	5	8	4	4	6	4	2	Urban	Matiari (CT)

PRIMARY CENSUS ABSTRACT

Location code	District/ CD Block/ Town	Total/ Rural/ Urban	Industrial category								
			Main workers			Cultivators			Agricultural labourers		
			Persons	Males	Females	Persons	Males	Females	Persons	Males	Females
1	2	3	20	21	22	23	24	25	26	27	28
336	Nadia - District	Total	49,279	35,704	13,575	3,319	3,015	304	33,137	23,189	9,948
		Rural	42,605	30,796	11,809	3,062	2,771	291	31,319	21,875	9,444
		Urban	6,674	4,908	1,766	257	244	13	1,818	1,314	504
0146	Karimpur - I	Total	1,668	1,304	364	179	179	-	1,350	1,026	324
		Rural	1,626	1,278	348	179	179	-	1,349	1,025	324
		Urban	42	26	16	-	-	-	1	1	-
0147	Karimpur - II	Total	855	632	223	24	23	1	698	518	180
		Rural	855	632	223	24	23	1	698	518	180
		Urban	-	-	-	-	-	-	-	-	-
0148	Tehatta - I	Total	1,543	1,210	333	154	151	3	859	719	140
		Rural	1,543	1,210	333	154	151	3	859	719	140
		Urban	-	-	-	-	-	-	-	-	-
0149	Tehatta - II	Total	372	316	56	10	9	1	299	259	40
		Rural	372	316	56	10	9	1	299	259	40
		Urban	-	-	-	-	-	-	-	-	-
0150	Kaliganj	Total	562	431	131	32	29	3	395	300	95
		Rural	541	414	127	32	29	3	395	300	95
		Urban	21	17	4	-	-	-	-	-	-
0151	Nakashipara	Total	3,680	2,670	1,010	162	146	16	3,009	2,179	830
		Rural	3,514	2,565	949	158	143	15	2,911	2,121	790
		Urban	166	105	61	4	3	1	98	58	40
0152	Chapra	Total	692	562	130	69	67	2	251	246	5
		Rural	665	536	129	69	67	2	251	246	5
		Urban	27	26	1	-	-	-	-	-	-
0153	Krishnagar - II	Total	906	672	234	18	17	1	517	382	135
		Rural	901	667	234	18	17	1	516	381	135
		Urban	5	5	-	-	-	-	1	1	-
0154	Nabadwip	Total	517	422	95	68	68	-	289	243	46
		Rural	489	406	83	68	68	-	286	242	44
		Urban	28	16	12	-	-	-	3	1	2
0155	Krishnagar - I	Total	6,472	4,088	2,384	445	358	87	4,976	2,979	1,997
		Rural	6,354	3,994	2,360	445	358	87	4,940	2,957	1,983
		Urban	118	94	24	-	-	-	36	22	14
0156	Krishnaganj	Total	3,394	2,633	761	134	127	7	2,681	2,063	618
		Rural	3,394	2,633	761	134	127	7	2,681	2,063	618
		Urban	-	-	-	-	-	-	-	-	-
0157	Hanskhali	Total	2,719	2,020	699	350	309	41	1,763	1,229	534
		Rural	2,622	1,940	682	345	304	41	1,755	1,221	534
		Urban	97	80	17	5	5	-	8	8	-
0158	Santipur	Total	3,694	2,587	1,107	227	210	17	2,487	1,655	832
		Rural	3,072	2,121	951	221	204	17	2,211	1,458	753
		Urban	622	466	156	6	6	-	276	197	79
0159	Ranaghat - I	Total	1,267	1,004	263	170	167	3	504	461	43
		Rural	735	566	169	63	62	1	317	286	31
		Urban	532	438	94	107	105	2	187	175	12
0160	Ranaghat - II	Total	5,462	4,036	1,426	347	320	27	4,281	3,025	1,256
		Rural	5,017	3,684	1,333	336	310	26	4,065	2,862	1,203
		Urban	445	352	93	11	10	1	216	163	53
0161	Chakdah	Total	7,949	5,582	2,367	578	508	70	5,639	3,644	1,995
		Rural	7,569	5,290	2,279	576	506	70	5,526	3,572	1,954
		Urban	380	292	88	2	2	-	113	72	41
0162	Haringhata	Total	3,668	2,792	876	240	224	16	2,369	1,710	659
		Rural	3,336	2,544	792	230	214	16	2,260	1,645	615
		Urban	332	248	84	10	10	-	109	65	44
URBAN											
321124	Karimpur (CT)	Urban	32	16	16	-	-	-	-	-	-
321125	Uttampur (CT)	Urban	10	10	-	-	-	-	1	1	-
321418	Mira (CT)	Urban	17	14	3	-	-	-	-	-	-
321419	Matiari (CT)	Urban	4	3	1	-	-	-	-	-	-

PRIMARY CENSUS ABSTRACT

FOR SCHEDULED TRIBES

of main workers

Household industry workers			Other workers			Marginal workers			Total/ Rural/	District/ CD Block/ Town	
Persons	Males	Females	Persons	Males	Females	Persons	Males	Females	Urban	District/	CD Block/ Town
29	30	31	32	33	34	35	36	37	3		2
1,229	726	503	11,594	8,774	2,820	11,514	5,985	5,529	Total	Nadia - District	
706	415	291	7,518	5,735	1,783	9,729	5,061	4,668	Rural		
523	311	212	4,076	3,039	1,037	1,785	924	861	Urban		
32	14	18	107	85	22	686	393	293	Total	Karimpur - I	
13	8	5	85	66	19	686	393	293	Rural		
19	6	13	22	19	3	-	-	-	Urban		
29	16	13	104	75	29	328	176	152	Total	Karimpur - II	
29	16	13	104	75	29	328	176	152	Rural		
-	-	-	-	-	-	-	-	-	Urban		
23	12	11	507	328	179	217	72	145	Total	Tehatta - I	
23	12	11	507	328	179	217	72	145	Rural		
-	-	-	-	-	-	-	-	-	Urban		
-	-	-	63	48	15	598	312	286	Total	Tehatta - II	
-	-	-	63	48	15	598	312	286	Rural		
-	-	-	-	-	-	-	-	-	Urban		
22	6	16	113	96	17	78	40	38	Total	Kaliganj	
18	4	14	96	81	15	76	39	37	Rural		
4	2	2	17	15	2	2	1	1	Urban		
47	30	17	462	315	147	446	248	198	Total	Nakashipara	
36	24	12	409	277	132	441	247	194	Rural		
11	6	5	53	38	15	5	1	4	Urban		
2	1	1	370	248	122	261	139	122	Total	Chapra	
2	1	1	343	222	121	258	137	121	Rural		
-	-	-	27	26	1	3	2	1	Urban		
20	11	9	351	262	89	167	50	117	Total	Krishnagar - II	
20	11	9	347	258	89	167	50	117	Rural		
-	-	-	4	4	-	-	-	-	Urban		
58	40	18	102	71	31	240	93	147	Total	Nabadwip	
53	36	17	82	60	22	173	60	113	Rural		
5	4	1	20	11	9	67	33	34	Urban		
63	38	25	988	713	275	1,022	534	488	Total	Krishnagar - I	
59	35	24	910	644	266	1,006	530	476	Rural		
4	3	1	78	69	9	16	4	12	Urban		
30	13	17	549	430	119	343	187	156	Total	Krishnaganj	
30	13	17	549	430	119	343	187	156	Rural		
-	-	-	-	-	-	-	-	-	Urban		
73	52	21	533	430	103	838	447	391	Total	Hanskhali	
69	51	18	453	364	89	821	438	383	Rural		
4	1	3	80	66	14	17	9	8	Urban		
353	231	122	627	491	136	435	196	239	Total	Santipur	
222	137	85	418	322	96	292	156	136	Rural		
131	94	37	209	169	40	143	40	103	Urban		
46	22	24	547	354	193	449	322	127	Total	Ranaghat - I	
32	16	16	323	202	121	348	238	110	Rural		
14	6	8	224	152	72	101	84	17	Urban		
43	17	26	791	674	117	1,443	749	694	Total	Ranaghat - II	
37	15	22	579	497	82	1,315	665	650	Rural		
6	2	4	212	177	35	128	84	44	Urban		
46	26	20	1,686	1,404	282	1,641	847	794	Total	Chakdah	
35	20	15	1,432	1,192	240	1,535	795	740	Rural		
11	6	5	254	212	42	106	52	54	Urban		
31	16	15	1,028	842	186	1,315	669	646	Total	Haringhata	
28	16	12	818	669	149	1,125	566	559	Rural		
3	-	3	210	173	37	190	103	87	Urban		
URBAN											
19	6	13	13	10	3	-	-	-	Urban	Karimpur (CT)	
-	-	-	9	9	-	-	-	-	Urban	Uttampur (CT)	
4	2	2	13	12	1	-	-	-	Urban	Mira (CT)	
-	-	-	4	3	1	2	1	1	Urban	Matiari (CT)	

PRIMARY CENSUS ABSTRACT

Location code number	District/ CD Block/ Town	Total/ Rural/ Urban	Industrial category of								
			Cultivators			Agricultural labourers			Household industry workers		
			Persons	Males	Females	Persons	Males	Females	Persons	Males	Females
1	2	3	38	39	40	41	42	43	44	45	46
336	Nadia - District	Total	278	184	94	7,573	3,917	3,656	467	125	342
		Rural	254	170	84	7,017	3,605	3,412	308	82	226
		Urban	24	14	10	556	312	244	159	43	116
0146	Karimpur - I	Total	38	30	8	583	341	242	13	3	10
		Rural	38	30	8	583	341	242	13	3	10
		Urban	-	-	-	-	-	-	-	-	-
0147	Karimpur - II	Total	4	2	2	285	151	134	5	-	5
		Rural	4	2	2	285	151	134	5	-	5
		Urban	-	-	-	-	-	-	-	-	-
0148	Tehatta - I	Total	2	2	-	164	49	115	14	6	8
		Rural	2	2	-	164	49	115	14	6	8
		Urban	-	-	-	-	-	-	-	-	-
0149	Tehatta - II	Total	3	2	1	53	21	32	1	-	1
		Rural	3	2	1	53	21	32	1	-	1
		Urban	-	-	-	-	-	-	-	-	-
0150	Kaliganj	Total	1	-	1	60	34	26	1	-	1
		Rural	1	-	1	59	33	26	-	-	-
		Urban	-	-	-	1	1	-	1	-	1
0151	Nakashipara	Total	18	9	9	349	205	144	17	11	6
		Rural	18	9	9	347	205	142	16	11	5
		Urban	-	-	-	2	-	2	1	-	1
0152	Chapra	Total	3	1	2	5	5	-	1	-	1
		Rural	3	1	2	5	5	-	1	-	1
		Urban	-	-	-	-	-	-	-	-	-
0153	Krishnagar - II	Total	3	1	2	115	28	87	5	-	5
		Rural	3	1	2	115	28	87	5	-	5
		Urban	-	-	-	-	-	-	-	-	-
0154	Nabadwip	Total	2	2	-	136	43	93	19	4	15
		Rural	2	2	-	136	43	93	18	4	14
		Urban	-	-	-	-	-	-	1	-	1
0155	Krishnagar - I	Total	37	29	8	817	415	402	8	2	6
		Rural	37	29	8	817	415	402	8	2	6
		Urban	-	-	-	-	-	-	-	-	-
0156	Krishnaganj	Total	10	6	4	221	129	92	34	-	34
		Rural	10	6	4	221	129	92	34	-	34
		Urban	-	-	-	-	-	-	-	-	-
0157	Hanskhali	Total	16	11	5	625	332	293	30	9	21
		Rural	16	11	5	622	329	293	29	9	20
		Urban	-	-	-	3	3	-	1	-	1
0158	Santipur	Total	17	12	5	230	124	106	115	25	90
		Rural	15	11	4	177	100	77	46	18	28
		Urban	2	1	1	53	24	29	69	7	62
0159	Ranaghat - I	Total	5	4	1	321	260	61	11	3	8
		Rural	4	3	1	263	206	57	8	2	6
		Urban	1	1	-	58	54	4	3	1	2
0160	Ranaghat - II	Total	18	14	4	1,186	584	602	36	6	30
		Rural	18	14	4	1,070	511	559	36	6	30
		Urban	-	-	-	116	73	43	-	-	-
0161	Chakdah	Total	38	19	19	1,280	649	631	52	15	37
		Rural	33	17	16	1,245	626	619	46	13	33
		Urban	5	2	3	35	23	12	6	2	4
0162	Haringhata	Total	48	30	18	974	471	503	36	11	25
		Rural	47	30	17	855	413	442	28	8	20
		Urban	1	-	1	119	58	61	8	3	5
URBAN											
321124	Karimpur (CT)	Urban	-	-	-	-	-	-	-	-	-
321125	Uttampur (CT)	Urban	-	-	-	-	-	-	-	-	-
321418	Mira (CT)	Urban	-	-	-	-	-	-	-	-	-
321419	Matuari (CT)	Urban	-	-	-	1	1	-	1	-	1

PRIMARY CENSUS ABSTRACT

FOR SCHEDULED TRIBES

marginal workers						Total/ Rural/ Urban	District/ CD Block/ Town	Location code number
Other workers			Non-workers					
Persons	Males	Females	Persons	Males	Females			
47	48	49	50	51	52	3	2	1
3,196	1,759	1,437	79,907	29,453	50,454	Total	Nadia - District	336
2,150	1,204	946	67,966	25,097	42,869	Rural		
1,046	555	491	11,941	4,356	7,585	Urban		
52	19	33	3,513	1,267	2,246	Total	Karimpur - I	0146
52	19	33	3,445	1,235	2,210	Rural		
-	-	-	68	32	36	Urban		
34	23	11	1,460	539	921	Total	Karimpur - II	0147
34	23	11	1,460	539	921	Rural		
-	-	-	-	-	-	Urban		
37	15	22	2,721	976	1,745	Total	Tehatta - I	0148
37	15	22	2,721	976	1,745	Rural		
-	-	-	-	-	-	Urban		
541	289	252	1,122	431	691	Total	Tehatta - II	0149
541	289	252	1,122	431	691	Rural		
-	-	-	-	-	-	Urban		
16	6	10	1,002	384	618	Total	Kaliganj	0150
16	6	10	942	359	583	Rural		
-	-	-	60	25	35	Urban		
62	23	39	5,781	2,096	3,685	Total	Nakashipara	0151
60	22	38	5,533	2,001	3,532	Rural		
2	1	1	248	95	153	Urban		
252	133	119	1,074	368	706	Total	Chapra	0152
249	131	118	976	333	643	Rural		
3	2	1	98	35	63	Urban		
44	21	23	1,219	468	751	Total	Krishnagar - II	0153
44	21	23	1,212	467	745	Rural		
-	-	-	7	1	6	Urban		
83	44	39	885	327	558	Total	Nabadwip	0154
17	11	6	790	291	499	Rural		
66	33	33	95	36	59	Urban		
160	88	72	8,525	3,426	5,099	Total	Krishnagar - I	0155
144	84	60	8,296	3,343	4,953	Rural		
16	4	12	229	83	146	Urban		
78	52	26	5,755	1,958	3,797	Total	Krishnaganj	0156
78	52	26	5,755	1,958	3,797	Rural		
-	-	-	-	-	-	Urban		
167	95	72	4,816	1,790	3,026	Total	Hanskhali	0157
154	89	65	4,635	1,723	2,912	Rural		
13	6	7	181	67	114	Urban		
73	35	38	5,189	1,954	3,235	Total	Santipur	0158
54	27	27	4,218	1,594	2,624	Rural		
19	8	11	971	360	611	Urban		
112	55	57	2,722	921	1,801	Total	Ranaghat - I	0159
73	27	46	1,634	573	1,061	Rural		
39	28	11	1,088	348	740	Urban		
203	145	58	9,280	3,345	5,935	Total	Ranaghat - II	0160
191	134	57	8,367	3,007	5,360	Rural		
12	11	1	913	338	575	Urban		
271	164	107	12,019	4,480	7,539	Total	Chakdah	0161
211	139	72	11,297	4,241	7,056	Rural		
60	25	35	722	239	483	Urban		
257	157	100	6,235	2,257	3,978	Total	Haringhata	0162
195	115	80	5,563	2,026	3,537	Rural		
62	42	20	672	231	441	Urban		
URBAN								
-	-	-	28	13	15	Urban	Karimpur (CT)	321124
-	-	-	40	19	21	Urban	Uttampur (CT)	321125
-	-	-	49	21	28	Urban	Mira (CT)	321418
-	-	-	11	4	7	Urban	Matiari (CT)	321419

PRIMARY CENSUS ABSTRACT

Location code number	District/ CD Block/ Town	Total/ Rural/ Urban	Number of households with ST as head	Total population (including institutional and houseless population)			Population in the age-group 0-6		
				Persons	Males	Females	Persons	Males	Females
1	2	3	4	5	6	7	8	9	10
321527	Jagadanandapur (CT)	Urban	79	326	151	175	42	18	24
321528	Kshidirpur (CT)	Urban	17	93	50	43	20	14	6
321612	Chapra (CT)	Urban	28	128	63	65	14	7	7
321657	Harindanga (CT)	Urban	1	12	6	6	2	-	2
321679	Bamanpukur (CT)	Urban	6	32	16	16	10	6	4
321680	Tiorkhali (CT)	Urban	4	11	3	8	2	-	2
321681	Bablari Dewanganj (CT)	Urban	31	130	60	70	35	16	19
321682	Gadigachha (CT)	Urban	-	8	2	6	1	-	1
321683	Majdia (CT)	Urban	-	1	-	1	-	-	-
321684	Char Majidia (CT)	Urban	2	6	3	3	-	-	-
321685	Char Brahmanagar (CT)	Urban	1	2	1	1	-	-	-
321776	Sonda (P) (CT)	Urban	2	12	5	7	-	-	-
321777	Baruihuda (CT)	Urban	22	122	62	60	13	6	7
321778	Paschimbhatjangla (CT)	Urban	49	229	114	115	30	13	17
321911	Bagula (CT)	Urban	44	211	117	94	23	17	6
321912	Badkulla (CT)	Urban	15	59	29	30	8	4	4
321913	Patuli (CT)	Urban	6	25	10	15	4	2	2
321979	Nrasinghapur (CT)	Urban	14	66	36	30	11	6	5
321980	Harinadibhastsala (CT)	Urban	1	2	2	-	-	-	-
321981	Ghoralia (CT)	Urban	10	49	28	21	3	3	-
321982	Beharia (CT)	Urban	90	385	185	200	46	18	28
321983	Phulia (CT)	Urban	284	1,234	615	619	142	68	74
322044	Gangni (CT)	Urban	5	7	4	3	-	-	-
322045	Kamgachhi (CT)	Urban	31	144	67	77	29	16	13
322046	Raghabpur (CT)	Urban	2	11	6	5	2	1	1
322047	Panpara (CT)	Urban	14	65	31	34	7	3	4
322048	Aistala (CT)	Urban	28	109	55	54	15	7	8
322049	Satigachha (CT)	Urban	17	43	23	20	8	4	4
322050	Anulia (CT)	Urban	32	135	67	68	11	4	7
322051	Gopalpur (CT)	Urban	7	19	10	9	-	-	-
322052	Parbbatipur (CT)	Urban	3	17	9	8	2	-	2
322163	Halalpur Krishnapur (CT)	Urban	4	24	11	13	-	-	-
322164	Hijuli (CT)	Urban	96	432	221	211	38	24	14
322165	Ranaghat (CT)	Urban	-	2	-	2	-	-	-
322166	Nasra (CT)	Urban	30	145	77	68	12	9	3
322167	Gangnapur (CT)	Urban	89	412	206	206	57	31	26
322168	Belgharia (CT)	Urban	90	428	239	189	55	33	22
322317	Punglia (CT)	Urban	92	408	205	203	52	31	21
322318	Darappur (CT)	Urban	10	38	20	18	5	2	3
322319	Lalpur (P) (CT)	Urban	17	79	43	36	7	4	3
322320	Chanduria (CT)	Urban	9	32	14	18	6	3	3
322321	Simurali (CT)	Urban	13	44	20	24	4	2	2
322322	Priyanagar (CT)	Urban	3	85	6	79	5	2	3
322323	Jangal (CT)	Urban	30	146	79	67	21	9	12
322324	Madanpur (CT)	Urban	7	35	21	14	5	3	2
322325	Saguna (P) (CT)	Urban	67	295	151	144	25	12	13
322326	Kulia (P) (CT)	Urban	8	46	24	22	8	4	4
322410	Haringhata Farm (CT)	Urban	85	407	192	215	41	21	20
322411	Simhat (CT)	Urban	50	285	153	132	33	13	20
322412	Subarnapur (CT)	Urban	39	183	89	94	17	8	9
322413	Digha (CT)	Urban	74	319	148	171	31	12	19
801681	Nabadwip (M)	Urban	88	392	182	210	37	17	20
801682	Krishnanagar (M)	Urban	218	931	454	477	135	66	69
801683	Santipur (M)	Urban	555	2,371	1,194	1,177	327	160	167
801684	Taherpur (NA + OG)	Urban	286	1,197	613	584	128	54	74

PRIMARY CENSUS ABSTRACT

FOR SCHEDULED TRIBES

Literates			Illiterates			Total workers			Total/ Rural/ Urban	District/ CD Block/ Town
Persons	Males	Females	Persons	Males	Females	Persons	Males	Females	3	2
11	12	13	14	15	16	17	18	19		
140	77	63	186	74	112	133	81	52	Urban	Jagadanandapur (CT)
51	27	24	42	23	19	38	25	13	Urban	Kshidirpur (CT)
90	50	40	38	13	25	30	28	2	Urban	Chapra (CT)
10	6	4	2	-	2	5	5	-	Urban	Harindanga (CT)
6	3	3	26	13	13	17	8	9	Urban	Bamanpukur (CT)
5	2	3	6	1	5	3	2	1	Urban	Tiorkhali (CT)
23	15	8	107	45	62	70	35	35	Urban	Bablari Dewanganj (CT)
4	2	2	4	-	4	1	-	1	Urban	Gadigachha (CT)
1	-	1	-	-	-	-	-	-	Urban	Majdia (CT)
5	3	2	1	-	1	3	3	-	Urban	Char Majidia (CT)
1	-	1	1	1	-	1	1	-	Urban	Char Brahmanagar (CT)
11	5	6	1	-	1	7	5	2	Urban	Sonda (P) (CT)
88	49	39	34	13	21	42	31	11	Urban	Baruihuda (CT)
152	85	67	77	29	48	85	62	23	Urban	Paschimbhatjangla (CT)
165	93	72	46	24	22	72	62	10	Urban	Bagula (CT)
27	13	14	32	16	16	29	19	10	Urban	Badkulla (CT)
18	6	12	7	4	3	13	8	5	Urban	Patuli (CT)
38	22	16	28	14	14	30	17	13	Urban	Nrasinghapur (CT)
2	2	-	-	-	-	1	1	-	Urban	Harinadibhastsala (CT)
29	17	12	20	11	9	22	14	8	Urban	Ghoralia (CT)
203	116	87	182	69	113	179	113	66	Urban	Beharia (CT)
637	351	286	597	264	333	533	361	172	Urban	Phulia (CT)
5	2	3	2	2	-	3	2	1	Urban	Gangni (CT)
73	35	38	71	32	39	57	40	17	Urban	Kamgachhi (CT)
6	3	3	5	3	2	5	4	1	Urban	Raghabpur (CT)
38	21	17	27	10	17	23	17	6	Urban	Panpara (CT)
45	26	19	64	29	35	52	35	17	Urban	Aistala (CT)
7	5	2	36	18	18	27	16	11	Urban	Satigachha (CT)
85	46	39	50	21	29	55	44	11	Urban	Anulia (CT)
17	10	7	2	-	2	9	6	3	Urban	Gopalpur (CT)
15	9	6	2	-	2	3	2	1	Urban	Parbbatipur (CT)
20	10	10	4	1	3	9	8	1	Urban	Halalpur Krishnapur (CT)
265	154	111	167	67	100	175	132	43	Urban	Hijuli (CT)
2	-	2	-	-	-	-	-	-	Urban	Ranaghat (CT)
113	64	49	32	13	19	50	43	7	Urban	Nasra (CT)
235	131	104	177	75	102	154	116	38	Urban	Gangnapur (CT)
216	138	78	212	101	111	172	126	46	Urban	Belgharia (CT)
238	133	105	170	72	98	167	116	51	Urban	Punglia (CT)
23	16	7	15	4	11	18	12	6	Urban	Darappur (CT)
62	36	26	17	7	10	26	23	3	Urban	Lalpur (P) (CT)
24	10	14	8	4	4	9	8	1	Urban	Chanduria (CT)
26	12	14	18	8	10	19	13	6	Urban	Simurali (CT)
75	4	71	10	2	8	4	4	-	Urban	Priyanagar (CT)
92	58	34	54	21	33	70	43	27	Urban	Jangal (CT)
28	18	10	7	3	4	10	9	1	Urban	Madanpur (CT)
256	136	120	39	15	24	149	104	45	Urban	Saguna (P) (CT)
30	19	11	16	5	11	14	12	2	Urban	Kulia (P) (CT)
295	155	140	112	37	75	184	120	64	Urban	Haringhata Farm (CT)
183	107	76	102	46	56	141	99	42	Urban	Simhat (CT)
110	68	42	73	21	52	91	53	38	Urban	Subarnapur (CT)
233	125	108	86	23	63	106	79	27	Urban	Digha (CT)
174	84	90	218	98	120	210	109	101	Urban	Nabadwip (M)
442	210	232	489	244	245	370	260	110	Urban	Krishnanagar (M)
1,328	705	623	1,043	489	554	1,149	763	386	Urban	Santipur (M)
808	455	353	389	158	231	408	364	44	Urban	Taherpur (NA + OG)

PRIMARY CENSUS ABSTRACT

Location code number	District/ CD Block/ Town	Total/ Rural/ Urban	Industrial category								
			Main workers			Cultivators			Agricultural labourers		
			Persons	Males	Females	Persons	Males	Females	Persons	Males	Females
1	2	3	20	21	22	23	24	25	26	27	28
321527	Jagadanandapur (CT)	Urban	130	80	50	1	-	1	85	51	34
321528	Kshidirpur (CT)	Urban	36	25	11	3	3	-	13	7	6
321612	Chapra (CT)	Urban	27	26	1	-	-	-	-	-	-
321657	Harindanga (CT)	Urban	5	5	-	-	-	-	1	1	-
321679	Bamanpukur (CT)	Urban	16	8	8	-	-	-	-	-	-
321680	Tiorkhali (CT)	Urban	3	2	1	-	-	-	-	-	-
321681	Bablari Dewanganj (CT)	Urban	4	2	2	-	-	-	3	1	2
321682	Gadigachha (CT)	Urban	1	-	1	-	-	-	-	-	-
321683	Majdia (CT)	Urban	-	-	-	-	-	-	-	-	-
321684	Char Majidia (CT)	Urban	3	3	-	-	-	-	-	-	-
321685	Char Brahmanagar (CT)	Urban	1	1	-	-	-	-	-	-	-
321776	Sonda (P) (CT)	Urban	4	4	-	-	-	-	-	-	-
321777	Baruihuda (CT)	Urban	30	28	2	-	-	-	-	-	-
321778	Paschimbhatjangla (CT)	Urban	84	62	22	-	-	-	36	22	14
321911	Bagula (CT)	Urban	64	55	9	4	4	-	3	3	-
321912	Badkulla (CT)	Urban	22	18	4	-	-	-	2	2	-
321913	Patuli (CT)	Urban	11	7	4	1	1	-	3	3	-
321979	Nrasinghapur (CT)	Urban	27	17	10	2	2	-	4	2	2
321980	Harinadibhastsala (CT)	Urban	1	1	-	-	-	-	-	-	-
321981	Ghoralia (CT)	Urban	12	11	1	-	-	-	5	5	-
321982	Beharia (CT)	Urban	159	107	52	-	-	-	117	72	45
321983	Phulia (CT)	Urban	423	330	93	4	4	-	150	118	32
322044	Gangni (CT)	Urban	2	1	1	-	-	-	-	-	-
322045	Kamgachhi (CT)	Urban	52	37	15	-	-	-	21	21	-
322046	Raghabpur (CT)	Urban	5	4	1	2	1	1	1	1	-
322047	Panpara (CT)	Urban	20	16	4	-	-	-	5	5	-
322048	Aistala (CT)	Urban	45	30	15	-	-	-	4	4	-
322049	Satigachha (CT)	Urban	27	16	11	-	-	-	-	-	-
322050	Anulia (CT)	Urban	32	26	6	-	-	-	3	2	1
322051	Gopalpur (CT)	Urban	9	6	3	-	-	-	-	-	-
322052	Parbbatipur (CT)	Urban	3	2	1	-	-	-	-	-	-
322163	Halalpur Krishnapur (CT)	Urban	9	8	1	1	1	-	1	1	-
322164	Hijuli (CT)	Urban	169	127	42	4	3	1	119	89	30
322165	Ranaghat (CT)	Urban	-	-	-	-	-	-	-	-	-
322166	Nasra (CT)	Urban	47	40	7	-	-	-	-	-	-
322167	Gangnapur (CT)	Urban	149	113	36	5	5	-	79	57	22
322168	Belgharia (CT)	Urban	58	53	5	1	1	-	16	15	1
322317	Punglia (CT)	Urban	157	110	47	-	-	-	86	53	33
322318	Darappur (CT)	Urban	16	10	6	1	1	-	3	2	1
322319	Lalpur (P) (CT)	Urban	25	23	2	-	-	-	-	-	-
322320	Chanduria (CT)	Urban	9	8	1	-	-	-	-	-	-
322321	Simurali (CT)	Urban	19	13	6	-	-	-	3	3	-
322322	Priyanagar (CT)	Urban	2	2	-	-	-	-	1	1	-
322323	Jangal (CT)	Urban	34	23	11	-	-	-	13	6	7
322324	Madanpur (CT)	Urban	9	8	1	-	-	-	-	-	-
322325	Saguna (P) (CT)	Urban	99	86	13	-	-	-	7	7	-
322326	Kulia (P) (CT)	Urban	10	9	1	1	1	-	-	-	-
322410	Haringhata Farm (CT)	Urban	97	76	21	-	-	-	17	10	7
322411	Simhat (CT)	Urban	65	54	11	4	4	-	12	10	2
322412	Subarnapur (CT)	Urban	89	51	38	4	4	-	67	33	34
322413	Digha (CT)	Urban	81	67	14	2	2	-	13	12	1
801681	Nabadwip (M)	Urban	165	95	70	-	-	-	23	16	7
801682	Krishnanagar (M)	Urban	303	228	75	1	1	-	1	1	-
801683	Santipur (M)	Urban	875	615	260	75	75	-	82	82	-
801684	Taherpur (NA + OG)	Urban	346	308	38	105	104	1	154	143	11

PRIMARY CENSUS ABSTRACT

FOR SCHEDULED TRIBES

of main workers										Total/ Rural/ Urban	District/ CD Block/ Town
Household industry workers			Other workers			Marginal workers					
Persons	Males	Females	Persons	Males	Females	Persons	Males	Females	Persons	Males	Females
29	30	31	32	33	34	35	36	37	38	39	40
2	-	2	42	29	13	3	1	2	Urban	Jagadanandapur (CT)	
9	6	3	11	9	2	2	-	2	Urban	Kshidirpur (CT)	
-	-	-	27	26	1	3	2	1	Urban	Chapra (CT)	
-	-	-	4	4	-	-	-	-	Urban	Harindanga (CT)	
-	-	-	16	8	8	1	-	1	Urban	Bamanpukur (CT)	
2	1	1	1	1	-	-	-	-	Urban	Tiorkhali (CT)	
-	-	-	1	1	-	66	33	33	Urban	Bablari Dewanganj (CT)	
-	-	-	1	-	1	-	-	-	Urban	Gadigachha (CT)	
-	-	-	-	-	-	-	-	-	Urban	Majdia (CT)	
2	2	-	1	1	-	-	-	-	Urban	Char Majdia (CT)	
1	1	-	-	-	-	-	-	-	Urban	Char Brahmanagar (CT)	
-	-	-	4	4	-	3	1	2	Urban	Sonda (P) (CT)	
1	1	-	29	27	2	12	3	9	Urban	Baruihuda (CT)	
3	2	1	45	38	7	1	-	1	Urban	Paschimbhatjangla (CT)	
4	1	3	53	47	6	8	7	1	Urban	Bagula (CT)	
-	-	-	20	16	4	7	1	6	Urban	Badkulla (CT)	
-	-	-	7	3	4	2	1	1	Urban	Patuli (CT)	
12	5	7	9	8	1	3	-	3	Urban	Nrisinghapur (CT)	
-	-	-	1	1	-	-	-	-	Urban	Harinadibhastsala (CT)	
7	6	1	-	-	-	10	3	7	Urban	Ghoralia (CT)	
18	15	3	24	20	4	20	6	14	Urban	Beharia (CT)	
94	68	26	175	140	35	110	31	79	Urban	Phulia (CT)	
-	-	-	2	1	1	1	1	-	Urban	Gangni (CT)	
4	1	3	27	15	12	5	3	2	Urban	Kamgachhi (CT)	
2	2	-	-	-	-	-	-	-	Urban	Raghbapur (CT)	
1	1	-	14	10	4	3	1	2	Urban	Panpara (CT)	
-	-	-	41	26	15	7	5	2	Urban	Aistala (CT)	
-	-	-	27	16	11	-	-	-	Urban	Satigachha (CT)	
-	-	-	29	24	5	23	18	5	Urban	Anulia (CT)	
-	-	-	9	6	3	-	-	-	Urban	Gopalpur (CT)	
-	-	-	3	2	1	-	-	-	Urban	Parbhatipur (CT)	
1	-	1	6	6	-	-	-	-	Urban	Halalpur Krishnapur (CT)	
1	1	-	45	34	11	6	5	1	Urban	Hijuli (CT)	
-	-	-	-	-	-	-	-	-	Urban	Ranaghat (CT)	
1	-	1	46	40	6	3	3	-	Urban	Nasra (CT)	
1	1	-	64	50	14	5	3	2	Urban	Gangnapur (CT)	
1	-	1	40	37	3	114	73	41	Urban	Belgharia (CT)	
-	-	-	71	57	14	10	6	4	Urban	Punglia (CT)	
8	5	3	4	2	2	2	2	-	Urban	Darappur (CT)	
-	-	-	25	23	2	1	-	1	Urban	Lalpur (P) (CT)	
-	-	-	9	8	1	-	-	-	Urban	Chanduria (CT)	
2	-	2	14	10	4	-	-	-	Urban	Simurali (CT)	
-	-	-	1	1	-	2	2	-	Urban	Priyanagar (CT)	
-	-	-	21	17	4	36	20	16	Urban	Jangal (CT)	
-	-	-	9	8	1	1	1	-	Urban	Madanpur (CT)	
-	-	-	92	79	13	50	18	32	Urban	Saguna (P) (CT)	
1	1	-	8	7	1	4	3	1	Urban	Kulia (P) (CT)	
-	-	-	80	66	14	87	44	43	Urban	Haringhata Farm (CT)	
3	-	3	46	40	6	76	45	31	Urban	Simhat (CT)	
-	-	-	18	14	4	2	2	-	Urban	Subarnapur (CT)	
-	-	-	66	53	13	25	12	13	Urban	Digha (CT)	
5	1	4	137	78	59	45	14	31	Urban	Nabadwip (M)	
2	2	-	299	224	75	67	32	35	Urban	Krishnanagar (M)	
264	154	110	454	304	150	274	148	126	Urban	Santipur (M)	
7	2	5	80	59	21	62	56	6	Urban	Taherpur (NA + OG)	

PRIMARY CENSUS ABSTRACT

Location code number	District/ CD Block/ Town	Total/ Rural/ Urban	Industrial category of								
			Cultivators			Agricultural labourers			Household industry workers		
			Persons	Males	Females	Persons	Males	Females	Persons	Males	Females
1	2	3	38	39	40	41	42	43	44	45	46
321527	Jagadanandapur (CT)	Urban	-	-	-	2	-	2	-	-	-
321528	Kshidirpur (CT)	Urban	-	-	-	-	-	-	1	-	1
321612	Chapra (CT)	Urban	-	-	-	-	-	-	-	-	-
321657	Harindanga (CT)	Urban	-	-	-	-	-	-	-	-	-
321679	Bamanpukur (CT)	Urban	-	-	-	-	-	-	1	-	1
321680	Tiorkhali (CT)	Urban	-	-	-	-	-	-	-	-	-
321681	Bablari Dewanganj (CT)	Urban	-	-	-	-	-	-	-	-	-
321682	Gadigachha (CT)	Urban	-	-	-	-	-	-	-	-	-
321683	Majdia (CT)	Urban	-	-	-	-	-	-	-	-	-
321684	Char Majidia (CT)	Urban	-	-	-	-	-	-	-	-	-
321685	Char Brahmanagar (CT)	Urban	-	-	-	-	-	-	-	-	-
321776	Sonda (P) (CT)	Urban	-	-	-	-	-	-	-	-	-
321777	Baruihuda (CT)	Urban	-	-	-	-	-	-	-	-	-
321778	Paschimbhatjangla (CT)	Urban	-	-	-	-	-	-	-	-	-
321911	Bagula (CT)	Urban	-	-	-	2	2	-	-	-	-
321912	Badkulla (CT)	Urban	-	-	-	-	-	-	1	-	1
321913	Patuli (CT)	Urban	-	-	-	1	1	-	-	-	-
321979	Nrasinghapur (CT)	Urban	-	-	-	2	-	2	1	-	1
321980	Harinadibhastsala (CT)	Urban	-	-	-	-	-	-	-	-	-
321981	Ghoralia (CT)	Urban	-	-	-	3	1	2	4	1	3
321982	Beharia (CT)	Urban	-	-	-	10	4	6	10	2	8
321983	Phulia (CT)	Urban	2	1	1	38	19	19	54	4	50
322044	Gangni (CT)	Urban	-	-	-	1	1	-	-	-	-
322045	Kamgachhi (CT)	Urban	-	-	-	1	1	-	1	1	-
322046	Raghabpur (CT)	Urban	-	-	-	-	-	-	-	-	-
322047	Panpara (CT)	Urban	-	-	-	-	-	-	1	-	1
322048	Aistala (CT)	Urban	-	-	-	-	-	-	-	-	-
322049	Satigachha (CT)	Urban	-	-	-	-	-	-	-	-	-
322050	Anulia (CT)	Urban	-	-	-	3	2	1	1	-	1
322051	Gopalpur (CT)	Urban	-	-	-	-	-	-	-	-	-
322052	Parbbatipur (CT)	Urban	-	-	-	-	-	-	-	-	-
322163	Halalpur Krishnapur (CT)	Urban	-	-	-	-	-	-	-	-	-
322164	Hijuli (CT)	Urban	-	-	-	4	3	1	-	-	-
322165	Ranaghat (CT)	Urban	-	-	-	-	-	-	-	-	-
322166	Nasra (CT)	Urban	-	-	-	-	-	-	-	-	-
322167	Gangnapur (CT)	Urban	-	-	-	1	-	1	-	-	-
322168	Belgharia (CT)	Urban	-	-	-	111	70	41	-	-	-
322317	Punglia (CT)	Urban	1	-	1	4	4	-	1	-	1
322318	Darappur (CT)	Urban	-	-	-	-	-	-	2	2	-
322319	Lalpur (P) (CT)	Urban	-	-	-	-	-	-	-	-	-
322320	Chanduria (CT)	Urban	-	-	-	-	-	-	-	-	-
322321	Simurali (CT)	Urban	-	-	-	-	-	-	-	-	-
322322	Priyanagar (CT)	Urban	-	-	-	1	1	-	-	-	-
322323	Jangal (CT)	Urban	4	2	2	29	17	12	1	-	1
322324	Madanpur (CT)	Urban	-	-	-	-	-	-	-	-	-
322325	Saguna (P) (CT)	Urban	-	-	-	1	1	-	2	-	2
322326	Kulia (P) (CT)	Urban	-	-	-	-	-	-	-	-	-
322410	Haringhata Farm (CT)	Urban	-	-	-	54	22	32	-	-	-
322411	Simhat (CT)	Urban	-	-	-	51	30	21	8	3	5
322412	Subarnapur (CT)	Urban	-	-	-	2	2	-	-	-	-
322413	Digha (CT)	Urban	1	-	1	12	4	8	-	-	-
801681	Nabadwip (M)	Urban	-	-	-	22	5	17	-	-	-
801682	Krishnanagar (M)	Urban	-	-	-	-	-	-	-	-	-
801683	Santipur (M)	Urban	2	2	-	6	6	-	18	8	10
801684	Taherpur (NA + OG)	Urban	1	1	-	53	50	3	-	-	-

PRIMARY CENSUS ABSTRACT

FOR SCHEDULED TRIBES

marginal workers						Total/ Rural/ Urban	District/ CD Block/ Town	Location code number
Other workers			Non-workers					
Persons	Males	Females	Persons	Males	Females	Urban	2	1
47	48	49	50	51	52	3		
1	1	-	193	70	123	Urban	Jagadanandapur (CT)	321527
1	-	1	55	25	30	Urban	Kshidirpur (CT)	321528
3	2	1	98	35	63	Urban	Chapra (CT)	321612
-	-	-	7	1	6	Urban	Harindanga (CT)	321657
-	-	-	15	8	7	Urban	Bamanpukur (CT)	321679
-	-	-	8	1	7	Urban	Tiorkhali (CT)	321680
66	33	33	60	25	35	Urban	Bablari Dewanganj (CT)	321681
-	-	-	7	2	5	Urban	Gadigachha (CT)	321682
-	-	-	1	-	1	Urban	Majdia (CT)	321683
-	-	-	3	-	3	Urban	Char Majidia (CT)	321684
-	-	-	1	-	1	Urban	Char Brahmanagar (CT)	321685
3	1	2	5	-	5	Urban	Sonda (P) (CT)	321776
12	3	9	80	31	49	Urban	Baruihuda (CT)	321777
1	-	1	144	52	92	Urban	Paschimbhatjangla (CT)	321778
6	5	1	139	55	84	Urban	Bagula (CT)	321911
6	1	5	30	10	20	Urban	Badkulla (CT)	321912
1	-	1	12	2	10	Urban	Patuli (CT)	321913
-	-	-	36	19	17	Urban	Nrasinghapur (CT)	321979
-	-	-	1	1	-	Urban	Harinadibhastsala (CT)	321980
3	1	2	27	14	13	Urban	Ghoralia (CT)	321981
-	-	-	206	72	134	Urban	Beharia (CT)	321982
16	7	9	701	254	447	Urban	Phulia (CT)	321983
-	-	-	4	2	2	Urban	Gangni (CT)	322044
3	1	2	87	27	60	Urban	Kamgachhi (CT)	322045
-	-	-	6	2	4	Urban	Raghabpur (CT)	322046
2	1	1	42	14	28	Urban	Panpara (CT)	322047
7	5	2	57	20	37	Urban	Aistala (CT)	322048
-	-	-	16	7	9	Urban	Satigachha (CT)	322049
19	16	3	80	23	57	Urban	Anulia (CT)	322050
-	-	-	10	4	6	Urban	Gopalpur (CT)	322051
-	-	-	14	7	7	Urban	Parbbatipur (CT)	322052
-	-	-	15	3	12	Urban	Halalpur Krishnapur (CT)	322163
2	2	-	257	89	168	Urban	Hijuli (CT)	322164
-	-	-	2	-	2	Urban	Ranaghat (CT)	322165
3	3	-	95	34	61	Urban	Nasra (CT)	322166
4	3	1	258	90	168	Urban	Gangnapur (CT)	322167
3	3	-	256	113	143	Urban	Belgharia (CT)	322168
4	2	2	241	89	152	Urban	Punglia (CT)	322317
-	-	-	20	8	12	Urban	Darappur (CT)	322318
1	-	1	53	20	33	Urban	Lalpur (P) (CT)	322319
-	-	-	23	6	17	Urban	Chanduria (CT)	322320
-	-	-	25	7	18	Urban	Simurali (CT)	322321
1	1	-	81	2	79	Urban	Priyanagar (CT)	322322
2	1	1	76	36	40	Urban	Jangal (CT)	322323
1	1	-	25	12	13	Urban	Madanpur (CT)	322324
47	17	30	146	47	99	Urban	Saguna (P) (CT)	322325
4	3	1	32	12	20	Urban	Kulia (P) (CT)	322326
33	22	11	223	72	151	Urban	Haringhata Farm (CT)	322410
17	12	5	144	54	90	Urban	Simhat (CT)	322411
-	-	-	92	36	56	Urban	Subarnapur (CT)	322412
12	8	4	213	69	144	Urban	Digha (CT)	322413
23	9	14	182	73	109	Urban	Nabadwip (M)	801681
67	32	35	561	194	367	Urban	Krishnanagar (M)	801682
248	132	116	1,222	431	791	Urban	Santipur (M)	801683
8	5	3	789	249	540	Urban	Taherpur (NA + OG)	801684

PRIMARY CENSUS ABSTRACT

Location code number	District/ CD Block/ Town	Total/ Rural/ Urban	Number of households with ST as head	Total population (including institutional and houseless population)			Population in the age-group 0-6		
				Persons	Males	Females	Persons	Males	Females
1	2	3	4	5	6	7	8	9	10
801685	Birnagar (M)	Urban	37	199	93	106	32	17	15
801686	Ranaghat (M)	Urban	84	433	231	202	58	34	24
801687	Cooper's Camp (NA + OG)	Urban	47	188	98	90	19	7	12
801688	Chakdaha (M)	Urban	552	2,602	1,305	1,297	265	150	115
801689	Kalyani (M)	Urban	769	3,213	1,599	1,614	317	159	158
801690	Gayespur (M)	Urban	233	1,143	569	574	133	70	63

PRIMARY CENSUS ABSTRACT

FOR SCHEDULED TRIBES

Literates			Illiterates			Total workers			Total/ Rural/ Urban	District/ CD Block/ Town
Persons	Males	Females	Persons	Males	Females	Persons	Males	Females		
11	12	13	14	15	16	17	18	19	3	2
70	34	36	129	59	70	77	45	32	Urban	Birnagar (M)
284	161	123	149	70	79	149	125	24	Urban	Ranaghat (M)
133	77	56	55	21	34	71	54	17	Urban	Cooper's Camp (NA + OG)
1,613	879	734	989	426	563	1,065	726	339	Urban	Chakdaha (M)
2,248	1,264	984	965	335	630	1,266	850	416	Urban	Kalyani (M)
670	376	294	473	193	280	513	325	188	Urban	Gayespur (M)

PRIMARY CENSUS ABSTRACT

Location code number	District/ CD Block/ Town	Total/ Rural/ Urban	Industrial category								
			Main workers			Cultivators			Agricultural labourers		
			Persons	Males	Females	Persons	Males	Females	Persons	Males	Females
1	2	3	20	21	22	23	24	25	26	27	28
801685	Birnagar (M)	Urban	77	45	32	1	1	-	15	12	3
801686	Ranaghat (M)	Urban	142	119	23	-	-	-	-	-	-
801687	Cooper's Camp (NA + OG)	Urban	52	46	6	-	-	-	2	2	-
801688	Chakdaha (M)	Urban	854	622	232	5	5	-	335	258	77
801689	Kalyani (M)	Urban	973	709	264	2	2	-	47	31	16
801690	Gayespur (M)	Urban	422	267	155	28	19	9	265	149	116

PRIMARY CENSUS ABSTRACT

FOR SCHEDULED TRIBES

of main workers

Household industry workers			Other workers			Marginal workers			Total/ Rural/	Urban District/ CD Block/ Town	
Persons	Males	Females	Persons	Males	Females	Persons	Males	Females	Urban	District/ CD Block/ Town	
29	30	31	32	33	34	35	36	37	3	2	
1	-	1	60	32	28	-	-	-	Urban	Birnagar (M)	
1	-	1	141	119	22	7	6	1	Urban	Ranaghat (M)	
1	-	1	49	44	5	19	8	11	Urban	Cooper's Camp (NA + OG)	
6	6	-	508	353	155	211	104	107	Urban	Chakdaha (M)	
25	14	11	899	662	237	293	141	152	Urban	Kalyani (M)	
7	4	3	122	95	27	91	58	33	Urban	Gayespur (M)	

PRIMARY CENSUS ABSTRACT

Location code number	District/ CD Block/ Town	Total/ Rural/ Urban	Industrial category of									
			Cultivators			Agricultural labourers			Household industry workers			
			Persons	Males	Females	Persons	Males	Females	Persons	Males	Females	
1	2	3	38	39	40	41	42	43	44	45	46	
801685	Birnagar (M)	Urban	-	-	-	-	-	-	-	-	-	-
801686	Ranaghat (M)	Urban	-	-	-	2	2	-	-	-	-	
801687	Cooper's Camp (NA + OG)	Urban	-	-	-	-	-	-	3	-	3	
801688	Chakdaha (M)	Urban	8	5	3	90	40	50	19	9	10	
801689	Kalyani (M)	Urban	2	-	2	20	6	14	24	12	12	
801690	Gayespur (M)	Urban	3	3	-	29	17	12	5	1	4	

PRIMARY CENSUS ABSTRACT

FOR SCHEDULED TRIBES

marginal workers			Non-workers			Total/ Rural/ Urban	District/ CD Block/ Town	Location code number
Persons	Males	Females	Persons	Males	Females	3	2	1
-	-	-	122	48	74	Urban	Birnagar (M)	801685
5	4	1	284	106	178	Urban	Ranaghat (M)	801686
16	8	8	117	44	73	Urban	Cooper's Camp (NA + OG)	801687
94	50	44	1,537	579	958	Urban	Chakdaha (M)	801688
247	123	124	1,947	749	1,198	Urban	Kalyani (M)	801689
54	37	17	630	244	386	Urban	Gayespur (M)	801690

**Rural PCA-C.D. blocks wise
Village Primary Census
Abstract**

**VILLAGE PRIMARY
C D Block -**

Location code number	Name of Village	Area of Village in hectares	Number of households	Total population (including institutional and houseless population)			Population in the age-group 0-6		
				Persons	Males	Females	Persons	Males	Females
1	2	3	4	5	6	7	8	9	10
0146	Karimpur - I (Total)	21,576.63	49,514	183,556	94,571	88,985	18,539	9,546	8,993
0146	Karimpur - I (Rural)	21,068.51	43,579	160,895	83,014	77,881	16,651	8,571	8,080
0146	Karimpur - I (Urban)	508.12	5,935	22,661	11,557	11,104	1,888	975	913
RURAL									
321052	Kuchaidanga	159.45	680	2,449	1,248	1,201	282	142	140
321053	Takipur	63.13	662	2,334	1,196	1,138	198	103	95
321054	Uttar Krishnapur	293.41	595	2,317	1,180	1,137	208	110	98
321055	Durlabhpur	831.79	1,143	4,182	2,164	2,018	391	213	178
321056	Harekrishnapur	579.21	858	3,295	1,697	1,598	365	165	200
321057	Gauripur	136.00	451	1,742	918	824	195	103	92
321058	Dhanerpara	284.00	472	1,912	1,013	899	246	132	114
321059	Jalalerpara	33.00	163	634	334	300	92	52	40
321060	Jayrampur	288.63	778	3,286	1,677	1,609	400	200	200
321061	Gopalpur	216.64	812	2,998	1,534	1,464	341	157	184
321062	Chak Madhubona	29.37	93	327	164	163	27	13	14
321063	Bausmari	245.05							
321064	Madhugari	3,668.26	1,569	5,356	2,763	2,593	579	291	288
321065	Tarapur	407.62	1,138	4,384	2,336	2,048	431	235	196
321066	Andhar Kotha	1,490.30	4,161	15,244	7,947	7,297	1,649	833	816
321067	Sekh Parammeghna	114.87	477	1,756	914	842	181	91	90
321068	Rukanpur	54.29	339	1,211	638	573	102	62	40
321069	Ramnagar	89.83	220	820	435	385	102	65	37
321070	Bilasisa	96.00	143	524	274	250	48	19	29
321071	Uttar Chakarabpur	95.22							
321072	Betbaria	27.82	105	463	243	220	52	26	26
321073	Marttajapur	74.90	18	82	46	36	13	8	5
321074	Mollahad	194.27	431	1,722	890	832	185	98	87
321075	Changachha	174.08	124	475	247	228	43	19	24
321076	Sundalpur	686.38	1,413	5,303	2,788	2,515	568	306	262
321077	Jamserpur	497.39	1,740	6,689	3,449	3,240	662	360	302
321078	Haripur	99.30	370	1,389	695	694	166	81	85
321079	Arabpur	275.00	822	3,036	1,569	1,467	298	158	140
321080	Dakshin Chakarabpur	40.00							
321081	Chak Haripur	64.86							
321082	Bara Jangal	224.78	199	717	368	349	93	53	40
321083	Santoshpur	70.55	348	1,233	619	614	119	56	63
321084	Bansbaria	35.46	69	240	120	120	25	10	15
321085	Muktadaha	476.88	955	3,381	1,739	1,642	335	168	167
321086	Durgapur	126.59	77	292	146	146	19	9	10
321087	Abhaypur	132.18	572	2,071	1,060	1,011	188	98	90
321088	Gabrudanga	572.29	1,155	4,365	2,306	2,059	454	242	212
321089	Madhaya Gopalpur	250.23	663	2,377	1,228	1,149	236	122	114
321090	Malintala	163.00	397	1,392	716	676	139	73	66
321091	Senpara	625.00	1,486	5,432	2,805	2,627	577	294	283
321092	Gopalpara	354.00	784	2,891	1,498	1,393	356	181	175
321093	Kalabaria	235.58	339	1,288	665	623	132	78	54
321094	Chak Natna	123.60	58	199	109	90	37	20	17
321095	Majlispur	282.03	496	1,782	917	865	192	97	95
321096	Natna	35.96	296	1,092	550	542	113	51	62
321097	Patabukahuda	307.78	2,378	8,933	4,506	4,427	828	419	409
321098	Paiksa	153.00	696	2,488	1,286	1,202	267	134	133
321099	Chawk Pipulbaria	69.98	188	602	292	310	56	23	33
321100	Mathurapur	114.57	290	960	468	492	87	39	48
321101	Ber Ramchandrapur	77.76	570	1,894	1,020	874	169	86	83
321102	Rani Nagar	92.78	43	178	85	93	23	11	12
321103	Dahakula	63.87	116	475	243	232	47	23	24
321104	Baruipara	864.56	2,589	9,942	5,124	4,818	965	555	410
321105	Jot Darpanarayan	160.13	742	2,825	1,451	1,374	302	147	155
321106	Kechua Danga	922.00	1,966	7,191	3,725	3,466	615	324	291
321107	Hazra Khali	19.93	133	462	238	224	24	12	12

PRIMARY CENSUS ABSTRACT

CENSUS ABSTRACT

Karimpur - I

Scheduled Castes population			Scheduled Tribes population			Literates			Name of Village
Persons	Males	Females	Persons	Males	Females	Persons	Males	Females	
11	12	13	14	15	16	17	18	19	2
32,054	16,479	15,575	5,867	2,964	2,903	111,716	59,368	52,348	Karimpur - I (Total)
26,398	13,576	12,822	5,757	2,906	2,851	94,640	50,479	44,161	Karimpur - I (Rural)
5,656	2,903	2,753	110	58	52	17,076	8,889	8,187	Karimpur - I (Urban)
RURAL									
29	16	13	-	-	-	1,494	767	727	Kuchaidanga
118	59	59	4	1	3	1,666	887	779	Takipur
357	187	170	1	-	1	1,580	841	739	Uttar Krishnapur
474	249	225	142	70	72	2,489	1,317	1,172	Durlabhpur
1,334	668	666	179	82	97	1,993	1,089	904	Harekrishnapur
66	34	32	-	-	-	1,034	559	475	Gauripur
-	-	-	-	-	-	1,051	564	487	Dhanerpara
64	32	32	-	-	-	355	183	172	Jalalerpara
135	67	68	-	-	-	1,902	1,001	901	Jayrampur
64	31	33	28	13	15	1,733	923	810	Gopalpur
-	-	-	3	2	1	246	128	118	Chak Madhubona
-----Un-inhabited-----									
858	425	433	5	5	-	2,996	1,605	1,391	Bausmari
171	88	83	18	10	8	2,811	1,573	1,238	Madhugari
3,004	1,575	1,429	19	10	9	8,301	4,503	3,798	Tarapur
313	157	156	780	397	383	1,004	563	441	Andhar Kotha
305	147	158	31	17	14	625	326	299	Sekh Parammeghna
132	73	59	-	-	-	500	258	242	Rukanpur
28	11	17	-	-	-	332	183	149	Ramnagar
-----Un-inhabited-----									
381	202	179	-	-	-	289	169	120	Bilasisa
51	31	20	-	-	-	289	169	120	Uttar Chakarabpur
645	320	325	60	29	31	976	529	447	Betbaria
-	-	-	-	-	-	317	182	135	Marttajapur
1,530	807	723	225	107	118	3,004	1,643	1,361	Mollahad
2,189	1,135	1,054	262	130	132	976	529	447	Changachha
140	71	69	137	67	70	811	426	385	Sundalpur
286	152	134	498	250	248	1,835	960	875	Jamserpur
-----Un-inhabited-----									
-----Un-inhabited-----									
-	-	-	-	-	-	309	165	144	Dakshin Chakarabpur
232	116	116	18	8	10	648	326	322	Chak Haripur
10	6	4	23	11	12	149	76	73	Bara Jangal
583	290	293	251	119	132	1,786	952	834	Santoshpur
186	92	94	3	1	2	190	99	91	Bansbaria
358	179	179	6	4	2	1,433	763	670	Muktadaha
779	400	379	4	-	4	2,788	1,505	1,283	Durgapur
145	77	68	22	12	10	1,328	699	629	Abhaypur
59	28	31	16	10	6	875	455	420	Gabrudanga
900	459	441	62	30	32	2,901	1,527	1,374	Madhaya Gopalpur
211	116	95	1	1	-	1,598	843	755	Malintala
-	-	-	304	164	140	691	350	341	Senpara
77	43	34	-	-	-	95	55	40	Gopalpara
320	168	152	42	17	25	918	496	422	Kalabaria
27	15	12	2	1	1	546	278	268	Chak Natna
1,984	1,022	962	212	104	108	5,891	3,043	2,848	Majlispur
1	1	-	1	1	-	1,535	830	705	Natna
2	1	1	-	-	-	369	194	175	Patabukahuda
1	1	-	9	6	3	607	310	297	Paiksa
187	105	82	51	31	20	1,120	653	467	Chawk Pipulbaria
93	44	49	76	36	40	112	52	60	Mathurapur
-	-	-	454	234	220	286	148	138	Ber Ramchandrapur
3,221	1,647	1,574	450	235	215	5,834	3,077	2,757	Rani Nagar
76	36	40	12	8	4	1,616	831	785	Dahakula
1,055	546	509	21	8	13	4,738	2,501	2,237	Baruipara
28	14	14	-	-	-	296	152	144	Jot Darpanarayan
									Kechua Danga
									Hazra Khali

VILLAGE PRIMARY
C D Block -

Location code number	Name of Village	Illiterates			Total workers			Main workers		
		Persons	Males	Females	Persons	Males	Females	Persons	Males	Females
1	2	20	21	22	23	24	25	26	27	28
0146	Karimpur - I (Total)	71,840	35,203	36,637	63,760	57,118	6,642	53,619	49,571	4,048
0146	Karimpur - I (Rural)	66,255	32,535	33,720	55,424	50,191	5,233	45,722	42,845	2,877
0146	Karimpur - I (Urban)	5,585	2,668	2,917	8,336	6,927	1,409	7,897	6,726	1,171
RURAL										
321052	Kuchaidanga	955	481	474	729	678	51	351	319	32
321053	Takipur	668	309	359	793	753	40	685	658	27
321054	Uttar Krishnapur	737	339	398	839	709	130	640	609	31
321055	Durlabhpur	1,693	847	846	1,487	1,250	237	958	904	54
321056	Harekrishnapur	1,302	608	694	1,147	1,056	91	992	924	68
321057	Gauripur	708	359	349	553	523	30	350	343	7
321058	Dhanerpara	861	449	412	622	577	45	498	474	24
321059	Jalalerpara	279	151	128	190	187	3	188	185	3
321060	Jayrampur	1,384	676	708	1,058	998	60	933	898	35
321061	Gopalpur	1,265	611	654	1,007	939	68	938	876	62
321062	Chak Madhubona	81	36	45	108	101	7	47	43	4
321063	Bausmari	-----Un-inhabited-----								
321064	Madhugari	2,360	1,158	1,202	1,858	1,714	144	1,070	1,036	34
321065	Tarapur	1,573	763	810	1,476	1,391	85	1,226	1,174	52
321066	Andhar Kotha	6,943	3,444	3,499	5,200	4,810	390	3,848	3,620	228
321067	Sekh Parammeghna	752	351	401	667	560	107	391	338	53
321068	Rukanpur	586	312	274	392	364	28	49	43	6
321069	Ramnagar	320	177	143	265	252	13	246	236	10
321070	Bilasisa	192	91	101	191	180	11	111	108	3
321071	Uttar Chakarabpur	-----Un-inhabited-----								
321072	Betbaria	174	74	100	180	152	28	168	146	22
321073	Marttajapur	30	16	14	30	28	2	28	27	1
321074	Mollahad	746	361	385	607	567	40	564	554	10
321075	Changachha	158	65	93	135	127	8	127	122	5
321076	Sundalpur	2,299	1,145	1,154	1,744	1,636	108	1,654	1,579	75
321077	Jamserpur	2,774	1,366	1,408	2,515	2,044	471	2,171	1,806	365
321078	Haripur	578	269	309	493	435	58	462	409	53
321079	Arabpur	1,201	609	592	1,152	1,005	147	924	863	61
321080	Dakshin Chakarabpur	-----Un-inhabited-----								
321081	Chak Haripur	-----Un-inhabited-----								
321082	Bara Jangal	408	203	205	259	240	19	234	225	9
321083	Santoshpur	585	293	292	394	383	11	381	372	9
321084	Bansbaria	91	44	47	79	75	4	69	69	-
321085	Muktadaha	1,595	787	808	1,323	1,132	191	1,165	1,088	77
321086	Durgapur	102	47	55	101	97	4	98	94	4
321087	Abhaypur	638	297	341	719	643	76	688	618	70
321088	Gabrudanga	1,577	801	776	1,546	1,401	145	1,224	1,148	76
321089	Madhaya Gopalpur	1,049	529	520	885	805	80	821	767	54
321090	Malintala	517	261	256	468	441	27	444	422	22
321091	Senpara	2,531	1,278	1,253	1,938	1,778	160	1,757	1,689	68
321092	Gopalpara	1,293	655	638	1,033	933	100	837	756	81
321093	Kalabaria	597	315	282	475	399	76	341	322	19
321094	Chak Natna	104	54	50	68	61	7	60	57	3
321095	Majlispur	864	421	443	587	555	32	546	520	26
321096	Natna	546	272	274	373	351	22	330	313	17
321097	Patabukahuda	3,042	1,463	1,579	3,010	2,718	292	2,626	2,387	239
321098	Paiksa	953	456	497	821	793	28	813	788	25
321099	Chawk Pipulbaria	233	98	135	300	204	96	172	168	4
321100	Mathurapur	353	158	195	330	308	22	297	280	17
321101	Ber Ramchandrapur	774	367	407	691	658	33	580	556	24
321102	Rani Nagar	66	33	33	54	50	4	49	48	1
321103	Dahakula	189	95	94	153	144	9	145	141	4
321104	Baruipara	4,108	2,047	2,061	3,342	2,955	387	3,028	2,788	240
321105	Jot Darpanarayan	1,209	620	589	926	860	66	814	771	43
321106	Kechua Danga	2,453	1,224	1,229	2,409	2,236	173	2,146	2,048	98
321107	Hazra Khali	166	86	80	140	130	10	89	88	1

PRIMARY CENSUS ABSTRACT

CENSUS ABSTRACT
Karimpur - I

Industrial category of main workers													Name of Village 2
Cultivators			Agricultural labourers			Household industry workers			Other workers				
Persons	Males	Females	Persons	Males	Females	Persons	Males	Females	Persons	Males	Females		
29	30	31	32	33	34	35	36	37	38	39	40		
14,158	13,932	226	24,140	23,333	807	1,452	754	698	13,869	11,552	2,317	Karimpur - I (Total)	
13,838	13,617	221	23,070	22,269	801	913	538	375	7,901	6,421	1,480	Karimpur - I (Rural)	
320	315	5	1,070	1,064	6	539	216	323	5,968	5,131	837	Karimpur - I (Urban)	
RURAL													
63	63	-	145	143	2	17	3	14	126	110	16	Kuchaidanga	
161	159	2	335	329	6	6	4	2	183	166	17	Takipur	
374	369	5	125	124	1	7	5	2	134	111	23	Uttar Krishnapur	
472	466	6	252	244	8	21	18	3	213	176	37	Durlabhpur	
331	325	6	573	533	40	1	1	-	87	65	22	Harekrishnapur	
217	216	1	113	113	-	2	-	2	18	14	4	Gauripur	
167	164	3	260	259	1	5	-	5	66	51	15	Dhanerpara	
40	39	1	143	141	2	-	-	-	5	5	-	Jalalerpara	
259	256	3	506	499	7	8	6	2	160	137	23	Jayrapur	
166	160	6	661	634	27	11	3	8	100	79	21	Gopalpur	
14	14	-	8	7	1	-	-	-	25	22	3	Chak Madhubona	
-----Un-inhabited-----													
337	337	-	579	571	8	11	7	4	143	121	22	Bausmari	
508	492	16	624	613	11	6	5	1	88	64	24	Tarapur	
1,390	1,370	20	1,765	1,729	36	113	76	37	580	445	135	Andhar Kotha	
80	79	1	274	230	44	1	-	1	36	29	7	Sekh Param meghna	
11	11	-	15	14	1	2	2	-	21	16	5	Rukanpur	
153	153	-	61	61	-	-	-	-	32	22	10	Ramnagar	
35	35	-	51	51	-	7	6	1	18	16	2	Bilasisa	
-----Un-inhabited-----													
59	59	-	36	36	-	15	1	14	58	50	8	Uttar Chakarabpur	
13	13	-	7	7	-	1	-	1	7	7	-	Betbaria	
463	463	-	68	65	3	1	-	1	32	26	6	Marttajapur	
38	36	2	84	83	1	2	2	-	3	1	2	Mollahad	
399	398	1	1,093	1,063	30	11	4	7	3	1	2	Changachha	
471	460	11	992	934	58	117	6	111	151	114	37	Sundalpur	
35	35	-	358	331	27	28	27	1	591	406	185	Jamserpur	
99	97	2	681	650	31	12	9	3	41	16	25	Haripur	
-----Un-inhabited-----													
-----Un-inhabited-----													
138	135	3	87	83	4	1	1	-	132	107	25	Arabpur	
-----Un-inhabited-----													
40	39	1	324	323	1	1	1	-	132	107	25	Dakshin Chakarabpur	
43	43	-	21	21	-	-	-	-	8	6	2	Chak Haripur	
425	421	4	661	611	50	15	9	6	16	9	7	Bara Jangal	
33	33	-	54	54	-	-	-	-	16	9	7	Santoshpur	
156	153	3	134	134	-	36	29	7	5	5	-	Bansbaria	
335	316	19	580	577	3	28	17	11	64	47	17	Muktadaha	
210	209	1	289	288	1	39	20	19	11	7	4	Durgapur	
219	219	-	139	136	3	4	4	-	362	302	60	Abhaypur	
553	544	9	1,019	998	21	11	9	2	281	238	43	Gabrudanga	
221	214	7	556	496	60	5	5	-	283	250	33	Madhaya Gopalpur	
134	133	1	192	178	14	-	-	-	82	63	19	Malintala	
4	4	-	38	38	-	2	-	2	174	138	36	Senpara	
192	192	-	308	290	18	11	10	1	55	41	14	Gopalpara	
85	85	-	139	139	-	16	13	3	15	11	4	Kalabaria	
347	340	7	999	941	58	37	23	14	16	15	1	Chak Natna	
181	180	1	541	534	7	10	4	6	16	15	1	Majlispur	
84	83	1	61	61	-	10	10	-	90	76	14	Natna	
160	145	15	101	101	-	1	-	1	1,243	1,083	160	Patabukahuda	
121	121	-	396	378	18	1	1	-	81	70	11	Paiksa	
11	11	-	36	36	-	-	-	-	17	14	3	Chawk Pipulbaria	
59	59	-	70	67	3	-	-	-	35	34	1	Mathurapur	
659	646	13	1,473	1,432	41	147	104	43	62	56	6	Ber Ramchandrapur	
316	301	15	434	420	14	18	14	4	2	1	1	Rani Nagar	
627	615	12	1,104	1,088	16	22	14	8	16	15	1	Dahakula	
36	36	-	27	27	-	2	1	1	749	606	143	Baruipara	
									46	36	10	Jot Darpanarayan	
									393	331	62	Kechua Danga	
									24	24	-	Hazra Khali	

VILLAGE PRIMARY
C D Block -

Location code number	Name of Village	Industrial category								
		Marginal workers			Cultivators			Agricultural labourers		
		Persons	Males	Females	Persons	Males	Females	Persons	Males	Females
1	2	41	42	43	44	45	46	47	48	49
0146	Karimpur - I (Total)	10,141	7,547	2,594	671	562	109	6,704	5,860	844
0146	Karimpur - I (Rural)	9,702	7,346	2,356	668	560	108	6,669	5,829	840
0146	Karimpur - I (Urban)	439	201	238	3	2	1	35	31	4
RURAL										
321052	Kuchaidanga	378	359	19	21	18	3	341	335	6
321053	Takipur	108	95	13	5	2	3	62	58	4
321054	Uttar Krishnapur	199	100	99	15	9	6	65	61	4
321055	Durlabhpur	529	346	183	22	20	2	413	277	136
321056	Harekrishnapur	155	132	23	25	23	2	117	106	11
321057	Gauripur	203	180	23	26	19	7	168	159	9
321058	Dhanerpara	124	103	21	9	8	1	95	92	3
321059	Jalalerpara	2	2	-	1	1	-	1	1	-
321060	Jayrampur	125	100	25	26	22	4	75	68	7
321061	Gopalpur	69	63	6	5	5	-	54	53	1
321062	Chak Madhubona	61	58	3	8	8	-	44	43	1
321063	Bausmari	-----Un-inhabited-----								
321064	Madhugari	788	678	110	90	85	5	579	553	26
321065	Tarapur	250	217	33	18	15	3	194	186	8
321066	Andhar Kotha	1,352	1,190	162	74	64	10	1,064	1,040	24
321067	Sekh Parammeghna	276	222	54	18	18	-	200	191	9
321068	Rukanpur	343	321	22	13	13	-	237	228	9
321069	Ramnagar	19	16	3	5	5	-	10	9	1
321070	Bilasisa	80	72	8	1	1	-	69	65	4
321071	Uttar Chakarabpur	-----Un-inhabited-----								
321072	Betbaria	12	6	6	4	4	-	-	-	-
321073	Marttajapur	2	1	1	-	-	-	1	1	-
321074	Mollahad	43	13	30	5	3	2	8	8	-
321075	Changachha	8	5	3	-	-	-	3	2	1
321076	Sundalpur	90	57	33	9	9	-	31	30	1
321077	Jamserpur	344	238	106	8	5	3	203	186	17
321078	Haripur	31	26	5	3	2	1	26	22	4
321079	Arabpur	228	142	86	4	3	1	127	122	5
321080	Dakshin Chakarabpur	-----Un-inhabited-----								
321081	Chak Haripur	-----Un-inhabited-----								
321082	Bara Jangal	25	15	10	7	6	1	15	8	7
321083	Santoshpur	13	11	2	1	1	-	9	9	-
321084	Bansbaria	10	6	4	1	1	-	9	5	4
321085	Muktadaha	158	44	114	15	7	8	50	24	26
321086	Durgapur	3	3	-	1	1	-	2	2	-
321087	Abhaypur	31	25	6	4	3	1	1	1	-
321088	Gabrudanga	322	253	69	22	18	4	193	183	10
321089	Madhaya Gopalpur	64	38	26	2	2	-	19	18	1
321090	Malintala	24	19	5	1	1	-	14	13	1
321091	Senpara	181	89	92	14	12	2	148	71	77
321092	Gopalpara	196	177	19	10	8	2	161	156	5
321093	Kalabaria	134	77	57	1	1	-	124	74	50
321094	Chak Natna	8	4	4	-	-	-	2	2	-
321095	Majlispur	41	35	6	14	12	2	20	18	2
321096	Natna	43	38	5	3	3	-	18	17	1
321097	Patabukahuda	384	331	53	13	12	1	254	245	9
321098	Paiksa	8	5	3	-	-	-	7	5	2
321099	Chawk Pipulbaria	128	36	92	18	17	1	17	14	3
321100	Mathurapur	33	28	5	3	2	1	27	25	2
321101	Ber Ramchandrapur	111	102	9	3	2	1	99	97	2
321102	Rani Nagar	5	2	3	-	-	-	2	2	-
321103	Dahakula	8	3	5	-	-	-	4	3	1
321104	Baruipara	314	167	147	38	23	15	94	67	27
321105	Jot Darpanarayan	112	89	23	6	5	1	93	80	13
321106	Kechua Danga	263	188	75	16	14	2	146	135	11
321107	Hazra Khali	51	42	9	-	-	-	36	33	3

PRIMARY CENSUS ABSTRACT

CENSUS ABSTRACT
Karimpur - I

of marginal workers										Location code number	
Household industry workers			Other workers			Non-workers			Name of Village		
Persons	Males	Females	Persons	Males	Females	Persons	Males	Females		2	1
50	51	52	53	54	55	56	57	58			
799	210	589	1,967	915	1,052	119,796	37,453	82,343	Karimpur - I (Total)	0146	
661	201	460	1,704	756	948	105,471	32,823	72,648	Karimpur - I (Rural)	0146	
138	9	129	263	159	104	14,325	4,630	9,695	Karimpur - I (Urban)	0146	
RURAL											
8	1	7	8	5	3	1,720	570	1,150	Kuchaidanga	321052	
9	7	2	32	28	4	1,541	443	1,098	Takipur	321053	
69	3	66	50	27	23	1,478	471	1,007	Uttar Krishnapur	321054	
14	10	4	80	39	41	2,695	914	1,781	Durlabhpur	321055	
-	-	-	13	3	10	2,148	641	1,507	Harekrishnapur	321056	
6	-	6	3	2	1	1,189	395	794	Gauripur	321057	
6	-	6	14	3	11	1,290	436	854	Dhanerpara	321058	
-	-	-	-	-	-	444	147	297	Jalalerpara	321059	
7	1	6	17	9	8	2,228	679	1,549	Jayrampur	321060	
5	3	2	5	2	3	1,991	595	1,396	Gopalpur	321061	
-	-	-	9	7	2	219	63	156	Chak Madhubona	321062	
-----Un-inhabited-----										Bausmari	321063
39	4	35	80	36	44	3,498	1,049	2,449	Madhugari	321064	
10	6	4	28	10	18	2,908	945	1,963	Tarapur	321065	
66	23	43	148	63	85	10,044	3,137	6,907	Andhar Kotha	321066	
15	-	15	43	13	30	1,089	354	735	Sekh Parammeghna	321067	
47	47	-	46	33	13	819	274	545	Rukanpur	321068	
2	1	1	2	1	1	555	183	372	Ramnagar	321069	
4	1	3	6	5	1	333	94	239	Bilasisa	321070	
-----Un-inhabited-----										Uttar Chakarabpur	321071
1	-	1	7	2	5	283	91	192	Betbaria	321072	
1	-	1	-	-	-	52	18	34	Marttajapur	321073	
13	-	13	17	2	15	1,115	323	792	Mollahad	321074	
-	-	-	5	3	2	340	120	220	Changachha	321075	
21	5	16	29	13	16	3,559	1,152	2,407	Sundalpur	321076	
21	2	19	112	45	67	4,174	1,405	2,769	Jamserpur	321077	
-	-	-	2	2	-	896	260	636	Haripur	321078	
59	5	54	38	12	26	1,884	564	1,320	Arabpur	321079	
-----Un-inhabited-----										Dakshin Chakarabpur	321080
-----Un-inhabited-----										Chak Haripur	321081
-	-	-	3	1	2	458	128	330	Bara Jangal	321082	
1	-	1	2	1	1	839	236	603	Santoshpur	321083	
-	-	-	-	-	-	161	45	116	Bansbaria	321084	
18	2	16	75	11	64	2,058	607	1,451	Muktadaha	321085	
-	-	-	-	-	-	191	49	142	Durgapur	321086	
1	-	1	25	21	4	1,352	417	935	Abhaypur	321087	
44	11	33	63	41	22	2,819	905	1,914	Gabrudanga	321088	
7	1	6	36	17	19	1,492	423	1,069	Madhaya Gopalpur	321089	
-	-	-	9	5	4	924	275	649	Malintala	321090	
4	-	4	15	6	9	3,494	1,027	2,467	Senpara	321091	
9	8	1	16	5	11	1,858	565	1,293	Gopalpara	321092	
3	-	3	6	2	4	813	266	547	Kalabaria	321093	
-	-	-	6	2	4	131	48	83	Chak Natna	321094	
-	-	-	7	5	2	1,195	362	833	Majlispur	321095	
6	5	1	16	13	3	719	199	520	Natna	321096	
33	21	12	84	53	31	5,923	1,788	4,135	Patabukahuda	321097	
-	-	-	1	-	1	1,667	493	1,174	Paiksa	321098	
5	2	3	88	3	85	302	88	214	Chawk Pipulbaria	321099	
1	-	1	2	1	1	630	160	470	Mathurapur	321100	
-	-	-	9	3	6	1,203	362	841	Ber Ramchandrapur	321101	
-	-	-	3	-	3	124	35	89	Rani Nagar	321102	
-	-	-	4	-	4	322	99	223	Dahakula	321103	
42	10	32	140	67	73	6,600	2,169	4,431	Baruipara	321104	
8	1	7	5	3	2	1,899	591	1,308	Jot Darpanarayan	321105	
13	2	11	88	37	51	4,782	1,489	3,293	Kechua Danga	321106	
6	4	2	9	5	4	322	108	214	Hazra Khali	321107	

VILLAGE PRIMARY
C D Block -

Location code number	Name of Village	Area of Village in hectares	Number of households	Total population (including institutional and houseless population)			Population in the age-group 0-6			
				Persons	Males	Females	Persons	Males	Females	
1	2	3	4	5	6	7	8	9	10	
321108	Fulkhali	157.07	480	1,783	914	869	180	78	102	
321109	Angardaha	88.40	417	1,396	716	680	148	85	63	
321110	Pipulbaria	333.72	1,045	3,574	1,801	1,773	348	165	183	
321111	Chak Krishnapur	118.28	108	375	192	183	51	28	23	
321112	Chak Marua	237.50	379	1,413	708	705	190	95	95	
321113	Anandapur	660.93	1,171	4,081	2,151	1,930	388	196	192	
321114	Beldanga	149.73	469	1,736	900	836	250	135	115	
321115	Nandalalpur	113.04	238	956	478	478	132	64	68	
321116	Charalkhali	115.76	297	1,122	559	563	121	60	61	
321117	Fulbari	61.36	177	650	335	315	57	26	31	
321118	Gandina	174.00	502	1,824	907	917	223	112	111	
321119	Karamdia	178.00	85	318	167	151	36	19	17	
321120	Char Fulbari	43.65			-----Un-inhabited-----					
321121	Uttar Tajpur	664.47	829	3,035	1,543	1,492	305	141	164	
321122	Char Garura	52.59			-----Un-inhabited-----					
321123	Paschim Garura	55.45			-----Un-inhabited-----					
URBAN										
321124	Karimpur (CT)	162.00	2,569	9,661	4,930	4,731	775	408	367	
321125	Uttampur (CT)	346.12	3,366	13,000	6,627	6,373	1,113	567	546	

PRIMARY CENSUS ABSTRACT

CENSUS ABSTRACT

Karimpur - I

Scheduled Castes population			Scheduled Tribes population			Literates			Name of Village
Persons	Males	Females	Persons	Males	Females	Persons	Males	Females	
11	12	13	14	15	16	17	18	19	2
729	371	358	7	5	2	980	531	449	Fulkhali
188	102	86	16	8	8	835	439	396	Angardaha
852	424	428	18	9	9	2,006	1,056	950	Pipulbaria
11	7	4	-	-	-	193	112	81	Chak Krishnapur
9	5	4	485	234	251	706	379	327	Chak Marua
319	167	152	536	278	258	2,635	1,464	1,171	Anandapur
551	285	266	17	9	8	927	514	413	Beldanga
12	8	4	-	-	-	392	206	186	Nandalalpur
75	37	38	-	-	-	645	335	310	Charalkhali
288	149	139	1	-	1	433	242	191	Fulbari
3	2	1	-	-	-	920	459	461	Gandina
-	-	-	27	14	13	195	110	85	Karamdia
			-----Un-inhabited-----						Char Fulbari
152	76	76	218	118	100	1,803	960	843	Uttar Tajpur
			-----Un-inhabited-----						Char Garura
			-----Un-inhabited-----						Paschim Garura
			URBAN						
1,867	944	923	60	29	31	7,616	4,012	3,604	Karimpur (CT)
3,789	1,959	1,830	50	29	21	9,460	4,877	4,583	Uttampur (CT)

VILLAGE PRIMARY
C D Block -

Location code number	Name of Village	Illiterates			Total workers			Main workers		
		Persons	Males	Females	Persons	Males	Females	Persons	Males	Females
1	2	20	21	22	23	24	25	26	27	28
321108	Fulkhali	803	383	420	662	557	105	438	384	54
321109	Angardaha	561	277	284	451	430	21	401	390	11
321110	Pipulbaria	1,568	745	823	1,198	1,130	68	1,100	1,068	32
321111	Chak Krishnapur	182	80	102	126	118	8	80	78	2
321112	Chak Marua	707	329	378	527	414	113	397	367	30
321113	Anandapur	1,446	687	759	1,302	1,211	91	1,166	1,110	56
321114	Beldanga	809	386	423	588	544	44	482	465	17
321115	Nandalalpur	564	272	292	272	259	13	231	229	2
321116	Charalkhali	477	224	253	395	373	22	362	350	12
321117	Fulbari	217	93	124	217	196	21	206	188	18
321118	Gandina	904	448	456	584	545	39	504	479	25
321119	Karamdia	123	57	66	100	92	8	91	83	8
321120	Char Fulbari				-----Un-inhabited-----					
321121	Uttar Tajpur	1,232	583	649	1,140	936	204	891	837	54
321122	Char Garura				-----Un-inhabited-----					
321123	Paschim Garura				-----Un-inhabited-----					
URBAN										
321124	Karimpur (CT)	2,045	918	1,127	3,466	2,973	493	3,322	2,894	428
321125	Uttampur (CT)	3,540	1,750	1,790	4,870	3,954	916	4,575	3,832	743

PRIMARY CENSUS ABSTRACT

CENSUS ABSTRACT
Karimpur - I

Industrial category of main workers													Name of Village
Cultivators			Agricultural labourers			Household industry workers			Other workers				
Persons	Males	Females	Persons	Males	Females	Persons	Males	Females	Persons	Males	Females		
29	30	31	32	33	34	35	36	37	38	39	40		
80	79	1	215	213	2	15	3	12	128	89	39	Fulkhali	
149	148	1	226	219	7	-	-	-	26	23	3	Angardaha	
440	437	3	558	544	14	17	14	3	85	73	12	Pipulbaria	
13	13	-	63	62	1	-	-	-	4	3	1	Chak Krishnapur	
158	156	2	223	198	25	4	4	-	12	9	3	Chak Marua	
350	349	1	680	654	26	23	22	1	113	85	28	Anandapur	
69	68	1	317	315	2	8	7	1	88	75	13	Beldanga	
92	91	1	138	137	1	1	1	-	-	-	-	Nandalalpur	
114	114	-	190	184	6	5	4	1	53	48	5	Charalkhali	
44	43	1	110	108	2	8	4	4	44	33	11	Fulbari	
128	125	3	325	323	2	4	2	2	47	29	18	Gandina	
33	33	-	57	50	7	-	-	-	1	-	1	Karamdia	
-----Un-inhabited-----												Char Fulbari	
424	415	9	376	347	29	6	3	3	85	72	13	Uttar Tajpur	
-----Un-inhabited-----												Char Garura	
-----Un-inhabited-----												Paschim Garura	
URBAN													
175	174	1	273	271	2	150	81	69	2,724	2,368	356	Karimpur (CT)	
145	141	4	797	793	4	389	135	254	3,244	2,763	481	Uttampur (CT)	

**VILLAGE PRIMARY
C D Block -**

Location code number	Name of Village	Industrial category								
		Marginal workers			Cultivators			Agricultural labourers		
		Persons	Males	Females	Persons	Males	Females	Persons	Males	Females
1	2	41	42	43	44	45	46	47	48	49
321108	Fulkhali	224	173	51	2	2	-	162	158	4
321109	Angardaha	50	40	10	13	11	2	32	27	5
321110	Pipulbaria	98	62	36	6	3	3	64	51	13
321111	Chak Krishnapur	46	40	6	-	-	-	45	39	6
321112	Chak Marua	130	47	83	4	4	-	120	40	80
321113	Anandapur	136	101	35	10	9	1	109	83	26
321114	Beldanga	106	79	27	3	3	-	53	50	3
321115	Nandalalpur	41	30	11	3	3	-	36	26	10
321116	Charalkhali	33	23	10	3	3	-	5	4	1
321117	Fulbari	11	8	3	-	-	-	8	8	-
321118	Gandina	80	66	14	4	3	1	52	47	5
321119	Karamdia	9	9	-	-	-	-	9	9	-
321120	Char Fulbari	-----Un-inhabited-----								
321121	Uttar Tajpur	249	99	150	12	6	6	223	84	139
321122	Char Garura	-----Un-inhabited-----								
321123	Paschim Garura	-----Un-inhabited-----								
URBAN										
321124	Karimpur (CT)	144	79	65	-	-	-	18	15	3
321125	Uttampur (CT)	295	122	173	3	2	1	17	16	1

PRIMARY CENSUS ABSTRACT

CENSUS ABSTRACT
Karimpur - I

of marginal workers

Household industry workers									Other workers			Non-workers			Name of Village	Location code number
Persons	Males	Females	Persons	Males	Females	Persons	Males	Females	2	1						
50	51	52	53	54	55	56	57	58								
5	-	5	55	13	42	1,121	357	764	Fulkhali	321108						
-	-	-	5	2	3	945	286	659	Angardaha	321109						
3	2	1	25	6	19	2,376	671	1,705	Pipulbaria	321110						
1	1	-	-	-	-	249	74	175	Chak Krishnapur	321111						
-	-	-	6	3	3	886	294	592	Chak Marua	321112						
4	2	2	13	7	6	2,779	940	1,839	Anandapur	321113						
10	3	7	40	23	17	1,148	356	792	Beldanga	321114						
-	-	-	2	1	1	684	219	465	Nandalalpur	321115						
5	4	1	20	12	8	727	186	541	Charalkhali	321116						
2	-	2	1	-	1	433	139	294	Fulbari	321117						
6	2	4	18	14	4	1,240	362	878	Gandina	321118						
-	-	-	-	-	-	218	75	143	Karamdia	321119						
-----Un-inhabited-----									Char Fulbari	321120						
1	1	-	13	8	5	1,895	607	1,288	Uttar Tajpur	321121						
-----Un-inhabited-----									Char Garura	321122						
-----Un-inhabited-----									Paschim Garura	321123						
URBAN																
23	3	20	103	61	42	6,195	1,957	4,238	Karimpur (CT)	321124						
115	6	109	160	98	62	8,130	2,673	5,457	Uttampur (CT)	321125						

**VILLAGE PRIMARY
C D Block -**

Location code number	Name of Village	Area of Village in hectares	Number of households	Total population (including institutional and houseless population)			Population in the age-group 0-6		
				Persons	Males	Females	Persons	Males	Females
1	2	3	4	5	6	7	8	9	10
0147	Karimpur - II (Total)	22,438.89	57,349	217,136	111,488	105,648	24,063	12,303	11,760
0147	Karimpur - II (Rural)	22,438.89	57,349	217,136	111,488	105,648	24,063	12,303	11,760
0147	Karimpur - II (Urban)	0.00	-	-	-	-	-	-	-
RURAL									
321126	Dogachhi	1,977.96	5,348	20,845	10,639	10,206	2,712	1,354	1,358
321127	Dhoradaha	59.10	2,267	8,750	4,490	4,260	1,015	531	484
321128	Jayghata	14.00	103	328	172	156	41	20	21
321129	Monoharpur	75.70	459	1,645	849	796	145	72	73
321130	Pipulkhola	831.62	1,534	5,953	3,083	2,870	713	383	330
321131	Sobharajpur	323.27	953	3,539	1,840	1,699	446	236	210
321132	Saguna	688.98	1,990	7,397	3,707	3,690	996	501	495
321133	Natidanga	380.65	1,399	5,118	2,609	2,509	601	283	318
321134	Char Adityapur	65.62	53	216	115	101	22	8	14
321135	Char Gaurbhanga	54.02	374	1,437	749	688	172	96	76
321136	Char Moktappur	596.11	1,358	5,144	2,627	2,517	607	301	306
321137	Piarpur	91.68	415	1,553	787	766	184	98	86
321138	Fazil Nagar	965.95	2,858	10,844	5,586	5,258	1,195	606	589
321139	Lalnagar	234.41	382	1,293	662	631	133	71	62
321140	Narayanpur	785.16	2,902	10,994	5,569	5,425	1,310	706	604
321141	Char Brindabanpur	288.95	645	2,451	1,240	1,211	235	126	109
321142	Sadipur	493.72	1,382	5,425	2,741	2,684	646	339	307
321143	Topla	407.82	1,886	7,178	3,708	3,470	867	444	423
321144	Char Ajlampur	86.83	23	91	43	48	13	3	10
321145	Falia	111.60	405	1,324	681	643	160	82	78
321146	Yusufpur	75.84	288	1,062	543	519	138	71	67
321147	Thanapara	1,139.78	2,394	8,834	4,574	4,260	1,005	533	472
321148	Char Jagaipur	117.44							
321149	Kishorpur	668.98	1,082	4,035	2,081	1,954	351	173	178
321150	Mahisha Khola	129.93	352	1,603	817	786	165	83	82
321151	Moktarpur	89.76	238	1,032	516	516	89	40	49
321152	Jaynabad	146.02	362	1,519	802	717	149	74	75
321153	Char Nazirpur	15.52	32	152	82	70	12	8	4
321154	Char Mirza Nagar	52.06	67	292	150	142	29	14	15
321155	Dakshin Gopalpur	676.17	2,144	8,580	4,446	4,134	796	408	388
321156	Ratanpur	374.58	292	1,004	524	480	74	39	35
321157	Ramnagar	128.26	569	2,103	1,106	997	182	102	80
321158	Barbakpur	705.13	2,045	7,739	3,995	3,744	986	498	488
321159	Goas	1,099.35	2,618	9,609	4,951	4,658	907	469	438
321160	Rahamatpur	699.52	1,662	6,225	3,216	3,009	605	312	293
321161	Mahish Bathan	1,048.28	2,621	9,831	5,054	4,777	965	467	498
321162	Kathalia	622.11	1,684	6,511	3,324	3,187	600	300	300
321163	Nandanpur	314.85	420	1,519	770	749	145	73	72
321164	Rautbati	291.66	410	1,657	878	779	152	78	74
321165	Huda Gopirampur	53.00	101	405	215	190	31	18	13
321166	Gandharajpur	321.00	358	1,248	655	593	121	66	55
321167	Chak Gandharajpur	54.28	99	382	193	189	50	28	22
321168	Rasikpur	125.28	684	2,466	1,252	1,214	307	161	146
321169	Baliadanga	116.46	799	3,160	1,637	1,523	301	167	134
321170	Murutia	712.31	1,102	4,270	2,243	2,027	439	220	219
321171	Dakshin Krishnapur	218.73	254	866	462	404	63	31	32
321172	Khanpur	392.24	526	2,023	1,041	982	197	93	104
321173	Chandpur	129.45	437	1,466	737	729	102	55	47
321174	Gobindapur	90.00	64	253	137	116	25	16	9
321175	Chak Hatishala	121.71	168	594	297	297	50	27	23
321176	Hatishala	198.36	275	1,082	546	536	99	57	42
321177	Audia	273.00	509	2,063	1,048	1,015	263	128	135
321178	Teinpur	370.02	796	2,633	1,302	1,331	341	164	177
321179	Baruipota	150.00	570	2,042	1,054	988	196	96	100
321180	Dakshin Tajpur	32.00							
321181	Dhannagar	71.40							

PRIMARY CENSUS ABSTRACT

CENSUS ABSTRACT
Karimpur - II

Scheduled Castes population			Scheduled Tribes population			Literates			Name of Village
Persons	Males	Females	Persons	Males	Females	Persons	Males	Females	
11	12	13	14	15	16	17	18	19	
35,130	18,048	17,082	2,643	1,347	1,296	119,778	62,838	56,940	Karimpur - II (Total)
35,130	18,048	17,082	2,643	1,347	1,296	119,778	62,838	56,940	Karimpur - II (Rural)
-	-	-	-	-	-	-	-	-	Karimpur - II (Urban)
RURAL									
448	225	223	-	-	-	9,813	4,978	4,835	Dogachhi
1,312	647	665	1	1	-	4,795	2,525	2,270	Dhoradaha
317	166	151	2	-	2	147	79	68	Jayghata
371	198	173	-	-	-	1,243	664	579	Monoharpur
-	-	-	134	70	64	2,923	1,499	1,424	Pipulkhola
1	1	-	-	-	-	1,904	998	906	Sobharajpur
142	73	69	72	39	33	3,753	1,832	1,921	Saguna
63	30	33	4	3	1	2,736	1,398	1,338	Natidanga
-	-	-	-	-	-	149	84	65	Char Adityapur
12	4	8	-	-	-	856	449	407	Char Gaurbhanga
23	11	12	-	-	-	2,721	1,366	1,355	Char Muktappur
-	-	-	-	-	-	822	415	407	Piarpur
117	60	57	-	-	-	5,921	3,064	2,857	Fazil Nagar
-	-	-	-	-	-	698	383	315	Lalnagar
512	273	239	18	8	10	5,563	2,743	2,820	Narayanpur
7	4	3	-	-	-	1,440	729	711	Char Brindabanpur
53	28	25	-	-	-	2,930	1,444	1,486	Sadipur
477	254	223	-	-	-	3,747	1,950	1,797	Topla
-	-	-	-	-	-	30	13	17	Char Ajlampur
195	98	97	-	-	-	708	379	329	Falia
-	-	-	-	-	-	610	324	286	Yusufpur
339	176	163	6	2	4	4,466	2,271	2,195	Thanapara
-----Un-inhabited-----									
1,574	811	763	128	63	65	2,592	1,403	1,189	Char Jagaipur
1,556	796	760	12	5	7	1,015	573	442	Kishorpur
948	472	476	2	2	-	705	394	311	Mahisha Khola
1,507	795	712	2	1	1	1,058	608	450	Moktarpur
152	82	70	-	-	-	104	64	40	Jaynabad
284	144	140	-	-	-	136	72	64	Char Nazirpur
3,002	1,584	1,418	139	74	65	5,258	2,848	2,410	Char Mirza Nagar
13	6	7	-	-	-	652	354	298	Dakshin Gopalpur
162	90	72	1	1	-	1,365	722	643	Ratanpur
184	88	96	1	-	1	3,878	1,924	1,954	Ramnagar
3,524	1,791	1,733	256	136	120	5,315	2,826	2,489	Barbakpur
3,724	1,931	1,793	179	93	86	3,718	2,022	1,696	Goas
1,333	666	667	64	37	27	5,948	3,203	2,745	Rahamatpur
2,822	1,436	1,386	99	55	44	4,343	2,386	1,957	Mahish Bathan
652	317	335	-	-	-	850	452	398	Kathalia
755	393	362	171	83	88	958	553	405	Nandanpur
6	2	4	-	-	-	297	161	136	Rautbati
57	31	26	2	-	2	799	421	378	Huda Gopirampur
266	133	133	18	11	7	149	72	77	Gandharajpur
85	45	40	2	1	1	1,401	721	680	Chak Gandharajpur
700	369	331	148	78	70	2,154	1,134	1,020	Rasikpur
741	377	364	44	26	18	2,573	1,415	1,158	Baliadanga
71	35	36	-	-	-	604	335	269	Murutia
199	101	98	30	15	15	1,269	659	610	Dakshin Krishnapur
31	17	14	-	-	-	1,066	559	507	Khanpur
113	57	56	-	-	-	173	101	72	Chandpur
4	3	1	-	-	-	460	248	212	Gobindapur
162	80	82	100	42	58	597	324	273	Chak Hatishala
840	429	411	559	281	278	1,055	599	456	Hatishala
257	119	138	98	49	49	1,113	585	528	Audia
1	1	-	3	3	-	854	481	373	Teinpur
-----Un-inhabited-----									
-----Un-inhabited-----									
									Dakshin Tajpur
									Dhannagar

**VILLAGE PRIMARY
C D Block -**

Location code number	Name of Village	Illiterates			Total workers			Main workers		
		Persons	Males	Females	Persons	Males	Females	Persons	Males	Females
		20	21	22	23	24	25	26	27	28
0147	Karimpur - II (Total)	97,358	48,650	48,708	73,029	66,782	6,247	63,177	59,671	3,506
0147	Karimpur - II (Rural)	97,358	48,650	48,708	73,029	66,782	6,247	63,177	59,671	3,506
0147	Karimpur - II (Urban)	-	-	-	-	-	-	-	-	-
RURAL										
321126	Dogachhi	11,032	5,661	5,371	6,569	6,087	482	5,907	5,551	356
321127	Dhoradaha	3,955	1,965	1,990	3,070	2,714	356	2,743	2,527	216
321128	Jayghata	181	93	88	110	92	18	110	92	18
321129	Monoharpur	402	185	217	572	517	55	489	464	25
321130	Pipulkhola	3,030	1,584	1,446	1,865	1,801	64	1,656	1,625	31
321131	Sobharajpur	1,635	842	793	1,088	1,018	70	901	869	32
321132	Saguna	3,644	1,875	1,769	2,280	2,181	99	1,863	1,805	58
321133	Natidanga	2,382	1,211	1,171	1,597	1,562	35	1,314	1,291	23
321134	Char Adityapur	67	31	36	58	54	4	55	53	2
321135	Char Gaurbhanga	581	300	281	455	418	37	414	388	26
321136	Char Moktappur	2,423	1,261	1,162	1,656	1,597	59	1,421	1,392	29
321137	Piarpur	731	372	359	469	462	7	448	442	6
321138	Fazil Nagar	4,923	2,522	2,401	3,542	3,327	215	3,330	3,177	153
321139	Lalnagar	595	279	316	421	396	25	377	368	9
321140	Narayanpur	5,431	2,826	2,605	3,521	3,305	216	3,062	2,943	119
321141	Char Brindabanpur	1,011	511	500	777	751	26	725	710	15
321142	Sadipur	2,495	1,297	1,198	1,768	1,671	97	1,673	1,616	57
321143	Topla	3,431	1,758	1,673	2,368	2,167	201	2,245	2,096	149
321144	Char Ajlampur	61	30	31	29	28	1	29	28	1
321145	Falia	616	302	314	403	382	21	390	373	17
321146	Yusufpur	452	219	233	374	346	28	303	289	14
321147	Thanapara	4,368	2,303	2,065	3,012	2,788	224	2,177	2,110	67
321148	Char Jagaipur	-----Un-inhabited-----								
321149	Kishorpur	1,443	678	765	1,348	1,240	108	1,221	1,147	74
321150	Mahisha Khola	588	244	344	493	436	57	445	424	21
321151	Moktarpur	327	122	205	310	286	24	170	160	10
321152	Jaynabad	461	194	267	622	480	142	531	429	102
321153	Char Nazirpur	48	18	30	65	57	8	46	45	1
321154	Char Mirza Nagar	156	78	78	75	70	5	73	69	4
321155	Dakshin Gopalpur	3,322	1,598	1,724	2,924	2,696	228	2,778	2,607	171
321156	Ratanpur	352	170	182	392	342	50	344	334	10
321157	Ramnagar	738	384	354	750	719	31	697	675	22
321158	Barbakpur	3,861	2,071	1,790	2,548	2,446	102	2,203	2,168	35
321159	Goas	4,294	2,125	2,169	3,158	2,937	221	2,973	2,823	150
321160	Rahamatpur	2,507	1,194	1,313	2,152	1,929	223	1,625	1,521	104
321161	Mahish Bathan	3,883	1,851	2,032	3,373	3,113	260	3,084	2,913	171
321162	Kathalia	2,168	938	1,230	2,401	2,025	376	2,153	1,906	247
321163	Nandanpur	669	318	351	506	463	43	456	426	30
321164	Rautbati	699	325	374	599	527	72	497	473	24
321165	Huda Gopirampur	108	54	54	128	122	6	127	122	5
321166	Gandharajpur	449	234	215	431	392	39	403	388	15
321167	Chak Gandharajpur	233	121	112	153	137	16	146	132	14
321168	Rasikpur	1,065	531	534	791	762	29	759	739	20
321169	Baliadanga	1,006	503	503	1,097	965	132	1,027	929	98
321170	Murutia	1,697	828	869	1,518	1,342	176	952	894	58
321171	Dakshin Krishnapur	262	127	135	312	299	13	259	250	9
321172	Khanpur	754	382	372	757	648	109	694	618	76
321173	Chandpur	400	178	222	559	499	60	504	479	25
321174	Gobindapur	80	36	44	105	82	23	87	75	12
321175	Chak Hatishala	134	49	85	227	193	34	138	129	9
321176	Hatishala	485	222	263	366	332	34	310	298	12
321177	Audia	1,008	449	559	804	606	198	519	471	48
321178	Teinpur	1,520	717	803	902	815	87	681	649	32
321179	Baruipota	1,188	573	615	649	628	21	611	600	11
321180	Dakshin Tajpur	-----Un-inhabited-----								
321181	Dhannagar	-----Un-inhabited-----								

PRIMARY CENSUS ABSTRACT

CENSUS ABSTRACT

Karimpur - II

Industrial category of main workers													Name of Village 2
Cultivators			Agricultural labourers			Household industry workers			Other workers				
Persons	Males	Females	Persons	Males	Females	Persons	Males	Females	Persons	Males	Females		
29	30	31	32	33	34	35	36	37	38	39	40		
16,449	16,171	278	34,791	34,037	754	2,074	1,307	767	9,863	8,156	1,707	Karimpur - II (Total)	
16,449	16,171	278	34,791	34,037	754	2,074	1,307	767	9,863	8,156	1,707	Karimpur - II (Rural)	
-	-	-	-	-	-	-	-	-	-	-	-	Karimpur - II (Urban)	
RURAL													
1,644	1,602	42	3,612	3,569	43	126	46	80	525	334	191	Dogachhi	
281	277	4	1,318	1,315	3	267	176	91	877	759	118	Dhoradaha	
-	-	-	3	3	-	13	-	13	94	89	5	Jayghata	
185	180	5	128	121	7	55	52	3	121	111	10	Monoharpur	
495	484	11	1,033	1,030	3	5	5	-	123	106	17	Pipulkhola	
169	167	2	596	588	8	8	8	-	128	106	22	Sobharajpur	
554	545	9	1,064	1,052	12	28	25	3	217	183	34	Saguna	
491	489	2	663	659	4	14	12	2	146	131	15	Natidanga	
33	33	-	14	14	-	-	-	-	8	6	2	Char Adityapur	
159	156	3	178	175	3	19	6	13	58	51	7	Char Gaurbhanga	
332	329	3	970	963	7	40	36	4	79	64	15	Char Muktappur	
94	94	-	301	300	1	27	25	2	26	23	3	Piarpur	
838	822	16	2,155	2,138	17	113	39	74	224	178	46	Fazil Nagar	
80	79	1	256	254	2	-	-	-	41	35	6	Lalnagar	
654	646	8	1,647	1,634	13	101	75	26	660	588	72	Narayanpur	
413	409	4	287	282	5	2	1	1	23	18	5	Char Brindabanpur	
806	799	7	691	687	4	53	24	29	123	106	17	Sadipur	
497	492	5	1,355	1,334	21	40	15	25	353	255	98	Topla	
11	10	1	18	18	-	-	-	-	-	-	-	Char Ajlampur	
58	58	-	270	269	1	3	2	1	59	44	15	Falia	
109	107	2	159	157	2	3	1	2	32	24	8	Yusufpur	
578	567	11	1,315	1,301	14	14	8	6	270	234	36	Thanapara	
-----Un-inhabited-----													
233	226	7	698	679	19	22	14	8	268	228	40	Char Jagaipur	
155	154	1	197	194	3	11	5	6	82	71	11	Kishorpur	
106	104	2	24	24	-	1	-	1	39	32	7	Mahisha Khola	
201	196	5	198	191	7	5	1	4	127	41	86	Moktarpur	
14	14	-	30	30	-	-	-	-	2	1	1	Jaynabad	
1	-	1	72	69	3	-	-	-	-	-	-	Char Nazirpur	
1,132	1,112	20	1,186	1,167	19	67	26	41	393	302	91	Char Mirza Nagar	
153	151	2	155	155	-	3	3	-	33	25	8	Dakshin Gopalpur	
303	302	1	288	284	4	17	9	8	89	80	9	Ratanpur	
480	478	2	1,421	1,414	7	9	6	3	293	270	23	Ramnagar	
659	654	5	1,833	1,787	46	79	62	17	402	320	82	Barbakpur	
415	407	8	851	838	13	115	77	38	244	199	45	Goas	
671	662	9	1,477	1,457	20	86	61	25	850	733	117	Rahamatpur	
488	480	8	1,052	1,013	39	111	5	106	502	408	94	Mahish Bathan	
74	73	1	241	239	2	9	7	2	132	107	25	Kathalia	
154	148	6	291	280	11	4	1	3	48	44	4	Nandanpur	
26	26	-	70	70	-	-	-	-	31	26	5	Rautbati	
115	115	-	151	150	1	2	2	-	135	121	14	Huda Gopirampur	
5	5	-	66	66	-	4	-	4	71	61	10	Gandharajpur	
53	52	1	612	606	6	1	-	1	93	81	12	Chak Gandharajpur	
36	32	4	340	295	45	244	231	13	407	371	36	Rasikpur	
201	197	4	306	296	10	101	95	6	344	306	38	Baliadanga	
123	123	-	111	110	1	1	1	-	24	16	8	Murutia	
216	209	7	345	308	37	7	3	4	126	98	28	Dakshin Krishnapur	
294	281	13	156	155	1	8	8	-	46	35	11	Khanpur	
8	8	-	66	64	2	11	1	10	2	2	-	Chandpur	
58	56	2	44	44	-	-	-	-	36	29	7	Gobindapur	
119	111	8	174	171	3	5	4	1	12	12	-	Chak Hatishala	
50	50	-	392	366	26	3	1	2	74	54	20	Hatishala	
154	153	1	426	406	20	4	4	-	97	86	11	Audia	
75	74	1	503	496	7	-	-	-	33	30	3	Teinpur	
-----Un-inhabited-----													
-----Un-inhabited-----													
Dakshin Tajpur													
Dhannagar													

VILLAGE PRIMARY
C D Block -

Location code number	Name of Village	Industrial category								
		Marginal workers			Cultivators			Agricultural labourers		
		Persons	Males	Females	Persons	Males	Females	Persons	Males	Females
1	2	41	42	43	44	45	46	47	48	49
0147	Karimpur - II (Total)	9,852	7,111	2,741	919	746	173	5,753	5,197	556
0147	Karimpur - II (Rural)	9,852	7,111	2,741	919	746	173	5,753	5,197	556
0147	Karimpur - II (Urban)	-	-	-	-	-	-	-	-	-
	RURAL									
321126	Dogachhi	662	536	126	95	80	15	429	406	23
321127	Dhoradaha	327	187	140	9	9	-	123	118	5
321128	Jayghata	-	-	-	-	-	-	-	-	-
321129	Monoharpur	83	53	30	28	26	2	6	5	1
321130	Pipulkhola	209	176	33	25	24	1	141	134	7
321131	Sobharajpur	187	149	38	9	6	3	107	101	6
321132	Saguna	417	376	41	60	55	5	302	292	10
321133	Natidanga	283	271	12	37	36	1	226	221	5
321134	Char Adityapur	3	1	2	-	-	-	1	1	-
321135	Char Gaurbhanga	41	30	11	13	11	2	21	17	4
321136	Char Muktappur	235	205	30	33	32	1	167	163	4
321137	Piarpur	21	20	1	3	3	-	16	15	1
321138	Fazil Nagar	212	150	62	50	39	11	132	95	37
321139	Lalnagar	44	28	16	2	-	2	19	19	-
321140	Narayanpur	459	362	97	31	30	1	265	250	15
321141	Char Brindabanpur	52	41	11	3	3	-	24	24	-
321142	Sadipur	95	55	40	18	6	12	45	42	3
321143	Topla	123	71	52	5	1	4	49	42	7
321144	Char Ajlampur	-	-	-	-	-	-	-	-	-
321145	Falia	13	9	4	1	1	-	6	6	-
321146	Yusufpur	71	57	14	3	3	-	44	44	-
321147	Thanapara	835	678	157	36	32	4	578	555	23
321148	Char Jagaipur				-----Un-inhabited-----					
321149	Kishorpur	127	93	34	4	3	1	82	76	6
321150	Mahisha Khola	48	12	36	-	-	-	2	1	1
321151	Moktarpur	140	126	14	10	10	-	107	106	1
321152	Jaynabad	91	51	40	10	7	3	50	34	16
321153	Char Nazirpur	19	12	7	1	1	-	17	11	6
321154	Char Mirza Nagar	2	1	1	-	-	-	2	1	1
321155	Dakshin Gopalpur	146	89	57	8	6	2	92	61	31
321156	Ratanpur	48	8	40	1	-	1	3	3	-
321157	Ramnagar	53	44	9	8	8	-	30	30	-
321158	Barbakpur	345	278	67	38	32	6	222	219	3
321159	Goas	185	114	71	15	12	3	83	78	5
321160	Rahamatpur	527	408	119	27	21	6	395	354	41
321161	Mahish Bathan	289	200	89	45	17	28	138	122	16
321162	Kathalia	248	119	129	10	10	-	99	77	22
321163	Nandanpur	50	37	13	2	1	1	27	24	3
321164	Rautbati	102	54	48	5	3	2	86	45	41
321165	Huda Gopirampur	1	-	1	-	-	-	-	-	-
321166	Gandharajpur	28	4	24	1	-	1	3	2	1
321167	Chak Gandharajpur	7	5	2	-	-	-	5	4	1
321168	Rasikpur	32	23	9	-	-	-	25	21	4
321169	Baliadanga	70	36	34	2	-	2	12	12	-
321170	Murutia	566	448	118	46	41	5	293	246	47
321171	Dakshin Krishnapur	53	49	4	16	14	2	25	25	-
321172	Khanpur	63	30	33	14	3	11	33	22	11
321173	Chandpur	55	20	35	2	1	1	7	6	1
321174	Gobindapur	18	7	11	-	-	-	4	4	-
321175	Chak Hatishala	89	64	25	23	22	1	45	37	8
321176	Hatishala	56	34	22	7	4	3	15	15	-
321177	Audia	285	135	150	15	7	8	138	93	45
321178	Teinpur	221	166	55	16	6	10	144	135	9
321179	Baruipota	38	28	10	2	1	1	33	27	6
321180	Dakshin Tajpur				-----Un-inhabited-----					
321181	Dhannagar				-----Un-inhabited-----					

PRIMARY CENSUS ABSTRACT

CENSUS ABSTRACT
Karimpur - II

of marginal workers

Household industry workers			Other workers			Non-workers			Name of Village	Location code number	
Persons	Males	Females	Persons	Males	Females	Persons	Males	Females			
50	51	52	53	54	55	56	57	58	2	1	
947	127	820	2,233	1,041	1,192	144,107	44,706	99,401	Karimpur - II (Total)	0147	
947	127	820	2,233	1,041	1,192	144,107	44,706	99,401	Karimpur - II (Rural)	0147	
-	-	-	-	-	-	-	-	-	Karimpur - II (Urban)	0147	
RURAL											
30	5	25	108	45	63	14,276	4,552	9,724	Dogachhi	321126	
107	3	104	88	57	31	5,680	1,776	3,904	Dhoradaha	321127	
-	-	-	-	-	-	218	80	138	Jayghata	321128	
15	5	10	34	17	17	1,073	332	741	Monoharpur	321129	
5	1	4	38	17	21	4,088	1,282	2,806	Pipulkhola	321130	
8	5	3	63	37	26	2,451	822	1,629	Sobharajpur	321131	
12	2	10	43	27	16	5,117	1,526	3,591	Saguna	321132	
5	2	3	15	12	3	3,521	1,047	2,474	Natidanga	321133	
-	-	-	2	-	2	158	61	97	Char Adityapur	321134	
3	-	3	4	2	2	982	331	651	Char Gaurbhanga	321135	
27	5	22	8	5	3	3,488	1,030	2,458	Char Moktappur	321136	
1	1	-	1	1	-	1,084	325	759	Piarpur	321137	
7	1	6	23	15	8	7,302	2,259	5,043	Fazil Nagar	321138	
3	-	3	20	9	11	872	266	606	Lalnagar	321139	
54	14	40	109	68	41	7,473	2,264	5,209	Narayanpur	321140	
6	2	4	19	12	7	1,674	489	1,185	Char Brindabanpur	321141	
4	-	4	28	7	21	3,657	1,070	2,587	Sadipur	321142	
19	9	10	50	19	31	4,810	1,541	3,269	Topla	321143	
-	-	-	-	-	-	62	15	47	Char Ajlampur	321144	
3	1	2	3	1	2	921	299	622	Falia	321145	
7	1	6	17	9	8	688	197	491	Yusufpur	321146	
11	1	10	210	90	120	5,822	1,786	4,036	Thanapara	321147	
-----Un-inhabited-----										Char Jagaipur	321148
11	2	9	30	12	18	2,687	841	1,846	Kishorpur	321149	
34	-	34	12	11	1	1,110	381	729	Mahisha Khola	321150	
6	-	6	17	10	7	722	230	492	Moktarpur	321151	
1	-	1	30	10	20	897	322	575	Jaynabad	321152	
1	-	1	-	-	-	87	25	62	Char Nazirpur	321153	
-	-	-	-	-	-	217	80	137	Char Mirza Nagar	321154	
1	-	1	45	22	23	5,656	1,750	3,906	Dakshin Gopalpur	321155	
4	1	3	40	4	36	612	182	430	Ratanpur	321156	
6	1	5	9	5	4	1,353	387	966	Ramnagar	321157	
8	-	8	77	27	50	5,191	1,549	3,642	Barbakpur	321158	
27	2	25	60	22	38	6,451	2,014	4,437	Goas	321159	
56	8	48	49	25	24	4,073	1,287	2,786	Rahamatpur	321160	
21	12	9	85	49	36	6,458	1,941	4,517	Mahish Bathan	321161	
25	-	25	114	32	82	4,110	1,299	2,811	Kathalia	321162	
-	-	-	21	12	9	1,013	307	706	Nandanpur	321163	
3	-	3	8	6	2	1,058	351	707	Rautbati	321164	
-	-	-	1	-	1	277	93	184	Huda Gopirampur	321165	
-	-	-	24	2	22	817	263	554	Gandharajpur	321166	
-	-	-	2	1	1	229	56	173	Chak Gandharajpur	321167	
1	-	1	6	2	4	1,675	490	1,185	Rasikpur	321168	
8	7	1	48	17	31	2,063	672	1,391	Baliadanga	321169	
41	15	26	186	146	40	2,752	901	1,851	Murutia	321170	
-	-	-	12	10	2	554	163	391	Dakshin Krishnapur	321171	
5	-	5	11	5	6	1,266	393	873	Khanpur	321172	
17	-	17	29	13	16	907	238	669	Chandpur	321173	
10	1	9	4	2	2	148	55	93	Gobindapur	321174	
-	-	-	21	5	16	367	104	263	Chak Hatishala	321175	
13	1	12	21	14	7	716	214	502	Hatishala	321176	
11	1	10	121	34	87	1,259	442	817	Audia	321177	
2	1	1	59	24	35	1,731	487	1,244	Teinpur	321178	
-	-	-	3	-	3	1,393	426	967	Baruipota	321179	
-----Un-inhabited-----										Dakshin Tajpur	321180
-----Un-inhabited-----										Dhannagar	321181

VILLAGE PRIMARY
C D Block -

Location code number	Name of Village	Area of Village in hectares	Number of households	Total population (including institutional and houseless population)			Population in the age-group 0-6			
				Persons	Males	Females	Persons	Males	Females	
1	2	3	4	5	6	7	8	9	10	
321182	Bariamda	21.00		-----Un-inhabited-----						
321183	Rakhal Gachhi	131.00	222	813	420	393	75	37	38	
321184	Bagdanga	262.61	586	2,141	1,100	1,041	224	105	119	
321185	Manikdihi	143.00	262	996	534	462	83	48	35	
321186	Gaubari	215.89	478	1,714	889	825	137	65	72	
321187	Dighalkandi	88.00	684	2,734	1,408	1,326	271	132	139	
321188	Dharar	89.44	216	803	400	403	121	56	65	
321189	Chak Gaubari	45.00		-----Un-inhabited-----						
321190	Singadanga	362.04	773	3,004	1,590	1,414	366	210	156	
321191	Baniakandi	249.56	256	994	517	477	136	72	64	
321192	Madhpur	199.93	708	2,658	1,327	1,331	328	160	168	
321193	Dakshin Udaynagar	59.70	77	218	106	112	21	12	9	
321194	Chak Madhupur	44.56		-----Un-inhabited-----						
321195	Chak Brajala	21.43	16	54	26	28	4	2	2	
321196	Nischintapur	148.10	313	1,222	626	596	149	75	74	

PRIMARY CENSUS ABSTRACT

CENSUS ABSTRACT
Karimpur - II

Scheduled Castes population			Scheduled Tribes population			Literates			Name of Village
Persons	Males	Females	Persons	Males	Females	Persons	Males	Females	
11	12	13	14	15	16	17	18	19	2
-----Un-inhabited-----									Bariamda
261	130	131	8	5	3	401	206	195	Rakhal Gachhi
832	432	400	11	7	4	1,101	611	490	Bagdanga
200	112	88	-	-	-	624	356	268	Manikdihi
393	201	192	17	8	9	1,042	553	489	Gaubari
1,539	783	756	34	17	17	1,568	870	698	Dighalkandi
-	-	-	148	68	80	270	134	136	Dharar
-----Un-inhabited-----									Chak Gaubari
1,145	615	530	13	9	4	1,603	899	704	Singadanga
42	21	21	-	-	-	478	258	220	Baniakandi
32	14	18	117	54	63	1,470	731	739	Madhpur
-	-	-	-	-	-	102	47	55	Dakshin Udaynagar
-----Un-inhabited-----									Chak Madhupur
-	-	-	-	-	-	40	20	20	Chak Brajala
572	291	281	-	-	-	645	347	298	Nischintapur

VILLAGE PRIMARY
C D Block -

Location code number	Name of Village	Illiterates			Total workers			Main workers		
		Persons	Males	Females	Persons	Males	Females	Persons	Males	Females
1	2	20	21	22	23	24	25	26	27	28
321182	Bariamda	-----Un-inhabited-----								
321183	Rakhal Gachhi	412	214	198	323	280	43	276	265	11
321184	Bagdanga	1,040	489	551	825	686	139	495	437	58
321185	Manikdihi	372	178	194	479	335	144	276	178	98
321186	Gaubari	672	336	336	661	583	78	555	517	38
321187	Dighalkandi	1,166	538	628	1,148	874	274	875	820	55
321188	Dharar	533	266	267	292	241	51	270	228	42
321189	Chak Gaubari	-----Un-inhabited-----								
321190	Singadanga	1,401	691	710	992	931	61	623	599	24
321191	Baniakandi	516	259	257	316	300	16	310	297	13
321192	Madhpur	1,188	596	592	882	798	84	809	752	57
321193	Dakshin Udaynagar	116	59	57	124	76	48	100	69	31
321194	Chak Madhupur	-----Un-inhabited-----								
321195	Chak Brajala	14	6	8	19	18	1	17	16	1
321196	Nischintapur	577	279	298	449	408	41	426	391	35

PRIMARY CENSUS ABSTRACT

CENSUS ABSTRACT
Karimpur - II

Industrial category of main workers													
Cultivators			Agricultural labourers			Household industry workers			Other workers			Name of Village	
Persons	Males	Females	Persons	Males	Females	Persons	Males	Females	Persons	Males	Females		
29	30	31	32	33	34	35	36	37	38	39	40	2	
-----Un-inhabited-----												Bariamda	
66	65	1	187	184	3	8	2	6	15	14	1	Rakhal Gachhi	
59	55	4	355	343	12	40	7	33	41	32	9	Bagdanga	
115	111	4	133	47	86	3	1	2	25	19	6	Manikdih	
153	150	3	289	281	8	22	10	12	91	76	15	Gaubari	
68	67	1	726	689	37	11	1	10	70	63	7	Dighalkandi	
22	22	-	239	198	41	1	-	1	8	8	-	Dharar	
-----Un-inhabited-----												Chak Gaubari	
318	313	5	221	209	12	3	3	-	81	74	7	Singadanga	
16	16	-	186	183	3	1	1	-	107	97	10	Baniakandi	
141	138	3	427	403	24	108	98	10	133	113	20	Madhpur	
19	19	-	42	41	1	-	-	-	39	9	30	Dakshin Udaynagar	
-----Un-inhabited-----												Chak Madhupur	
15	15	-	-	-	-	-	-	-	2	1	1	Chak Brajala	
204	202	2	177	172	5	16	1	15	29	16	13	Nischintapur	

**VILLAGE PRIMARY
C D Block -**

Location code number	Name of Village	Industrial category								
		Marginal workers			Cultivators			Agricultural labourers		
		Persons	Males	Females	Persons	Males	Females	Persons	Males	Females
1	2	41	42	43	44	45	46	47	48	49
321182	Bariamda	-----Un-inhabited-----								
321183	Rakhal Gachhi	47	15	32	1	1	-	11	11	-
321184	Bagdanga	330	249	81	9	6	3	245	233	12
321185	Manikdihi	203	157	46	67	63	4	103	82	21
321186	Gaubari	106	66	40	23	22	1	25	25	-
321187	Dighalkandi	273	54	219	5	4	1	49	47	2
321188	Dharar	22	13	9	-	-	-	20	13	7
321189	Chak Gaubari	-----Un-inhabited-----								
321190	Singadanga	369	332	37	14	14	-	316	297	19
321191	Baniakandi	6	3	3	-	-	-	-	-	-
321192	Madhpur	73	46	27	5	4	1	47	32	15
321193	Dakshin Udaynagar	24	7	17	5	5	-	1	-	1
321194	Chak Madhupur	-----Un-inhabited-----								
321195	Chak Brajala	2	2	-	-	-	-	1	1	-
321196	Nischintapur	23	17	6	1	-	1	17	15	2

PRIMARY CENSUS ABSTRACT

CENSUS ABSTRACT
Karimpur - II

of marginal workers

Household industry workers			Other workers			Non-workers			Name of Village	Location code number
Persons	Males	Females	Persons	Males	Females	Persons	Males	Females		
50	51	52	53	54	55	56	57	58	2	1
-----Un-inhabited-----									Bariamda	321182
28	-	28	7	3	4	490	140	350	Rakhal Gachhi	321183
66	5	61	10	5	5	1,316	414	902	Bagdanga	321184
6	1	5	27	11	16	517	199	318	Manikdihi	321185
24	1	23	34	18	16	1,053	306	747	Gaubari	321186
162	1	161	57	2	55	1,586	534	1,052	Dighalkandi	321187
1	-	1	1	-	1	511	159	352	Dharar	321188
-----Un-inhabited-----									Chak Gaubari	321189
12	2	10	27	19	8	2,012	659	1,353	Singadanga	321190
-	-	-	6	3	3	678	217	461	Baniakandi	321191
8	7	1	13	3	10	1,776	529	1,247	Madhpur	321192
-	-	-	18	2	16	94	30	64	Dakshin Udaynagar	321193
-----Un-inhabited-----									Chak Madhupur	321194
-	-	-	1	1	-	35	8	27	Chak Brajala	321195
1	-	1	4	2	2	773	218	555	Nischintapur	321196

VILLAGE PRIMARY
C D Block -

Location code number	Name of Village	Area of Village in hectares	Number of households	Total population (including institutional and houseless population)			Population in the age-group 0-6		
				Persons	Males	Females	Persons	Males	Females
1	2	3	4	5	6	7	8	9	10
0148	Tehatta - I (Total)	24,955.30	58,375	244,322	125,875	118,447	24,827	12,616	12,211
0148	Tehatta - I (Rural)	24,955.30	58,375	244,322	125,875	118,447	24,827	12,616	12,211
0148	Tehatta - I (Urban)	0.00	-	-	-	-	-	-	-
RURAL									
321197	Dhopahat	820.22	1,142	4,711	2,410	2,301	501	257	244
321198	Kamalapur	206.71	34	148	80	68	19	8	11
321199	Chanderghat	943.78	2,263	8,399	4,268	4,131	642	321	321
321200	Chak Hanspukuria	176.76	165	635	328	307	50	24	26
321201	Kulgachhi	169.02	322	1,162	627	535	94	51	43
321202	Khaspu	671.78	1,069	4,210	2,177	2,033	356	172	184
321203	Kushtia	356.37	594	2,453	1,234	1,219	221	111	110
321204	Syamnagar	853.49	1,816	7,470	3,842	3,628	774	397	377
321205	Tarangar	123.22	402	1,635	834	801	195	94	101
321206	Suruppur	127.98	428	1,825	920	905	196	93	103
321207	Nishchintapur	618.86	1,232	5,065	2,614	2,451	492	246	246
321208	Raghunathpur	216.97	488	1,767	888	879	132	66	66
321209	Krishnachandrapur	523.68	708	2,863	1,451	1,412	277	126	151
321210	Chilakhali	521.73	1,162	4,759	2,441	2,318	517	276	241
321211	Bhabanipur	433.36	361	1,377	710	667	106	54	52
321212	Baksipur	366.20	387	1,556	799	757	139	62	77
321213	Fatepur	251.33	1,061	4,131	2,088	2,043	448	211	237
321214	Sardanga	329.22	326	1,296	662	634	189	86	103
321215	Shrirampur	415.62	859	3,653	1,896	1,757	396	186	210
321216	Kanainagar	175.25	1,002	4,158	2,154	2,004	440	229	211
321217	Rajapur	283.69	1,078	4,315	2,161	2,154	452	202	250
321218	Jayrampur	232.96	244	1,040	544	496	106	58	48
321219	Pratapnagar	337.52	760	3,063	1,621	1,442	354	200	154
321220	Nazirpur	142.41	870	3,807	1,936	1,871	412	222	190
321221	Bagadoba	107.41	452	2,001	1,046	955	161	88	73
321222	Chhitka	331.31	1,064	4,455	2,281	2,174	482	235	247
321223	Mrigi	545.10	1,412	6,030	3,114	2,916	673	330	343
321224	Bahadurpur	265.53	428	1,929	1,004	925	200	102	98
321225	Binodnagar	421.92	1,437	6,059	3,184	2,875	680	368	312
321226	Chak Chilakhali	40.96	142	604	310	294	58	39	19
321227	Balarampur	158.42	242	1,014	514	500	120	65	55
321228	Haripur	380.82	1,047	4,564	2,337	2,227	425	202	223
321229	Chak Balarampur	73.35		-----Un-inhabited-----					
321230	Mobarakpur	593.56	1,529	6,977	3,648	3,329	731	372	359
321231	Aztullanagar	162.72	429	1,881	987	894	179	87	92
321232	Khanjepur	421.04	736	3,063	1,606	1,457	237	117	120
321233	Bhatpara	491.92	654	2,846	1,473	1,373	302	167	135
321234	Betai	1,803.97	4,765	20,774	10,761	10,013	2,063	1,065	998
321235	Karraigachhi	680.63	1,128	4,226	2,160	2,066	422	211	211
321236	Imamganj	26.13		-----Un-inhabited-----					
321237	Betai Jitpur	1,216.32	3,339	14,193	7,182	7,011	1,555	785	770
321238	Bagakhali	459.88	1,176	5,393	2,840	2,553	487	255	232
321239	Sahapur	397.02	795	3,539	1,901	1,638	319	166	153
321240	Ramjibanpur	237.20	557	2,580	1,362	1,218	240	120	120
321241	Gopalpur	327.24	648	2,597	1,320	1,277	315	148	167
321242	Garibpur	164.24	739	2,934	1,521	1,413	254	132	122
321243	Chhatina	316.19	603	2,482	1,283	1,199	247	123	124
321244	Jitpur	506.87	1,183	4,779	2,457	2,322	489	263	226
321245	Chak Jaliapara	56.58	136	515	266	249	48	27	21
321246	Tehatta	1,095.91	5,207	21,093	10,736	10,357	2,021	1,036	985
321247	Pashim Chalkjalia	20.87	87	388	195	193	45	21	24
321248	Purbba Chak Jaliapara	38.21		-----Un-inhabited-----					
321249	Chak Haulia	31.80		-----Un-inhabited-----					
321250	Haulia	187.60	962	3,958	2,056	1,902	310	149	161
321251	Natna	872.94	1,211	4,634	2,412	2,222	423	213	210
321252	Chak Khas Taranipur	248.02		-----Un-inhabited-----					

PRIMARY CENSUS ABSTRACT

CENSUS ABSTRACT

Tehatta - I

Scheduled Castes population			Scheduled Tribes population			Literates			Name of Village
Persons	Males	Females	Persons	Males	Females	Persons	Males	Females	
11	12	13	14	15	16	17	18	19	
85,294	44,036	41,258	4,481	2,258	2,223	155,228	83,454	71,774	Tehatta - I (Total)
85,294	44,036	41,258	4,481	2,258	2,223	155,228	83,454	71,774	Tehatta - I (Rural)
-	-	-	-	-	-	-	-	-	Tehatta - I (Urban)
RURAL									
998	515	483	-	-	-	2,582	1,331	1,251	Dhopahat
107	58	49	-	-	-	67	41	26	Kamalapur
1,282	661	621	9	5	4	5,355	2,757	2,598	Chanderghat
-	-	-	-	-	-	440	231	209	Chak Hanspukuria
52	27	25	-	-	-	773	423	350	Kulgachhi
804	419	385	3	1	2	2,702	1,445	1,257	Khaspu
510	258	252	-	-	-	1,577	804	773	Kushtia
1,095	570	525	745	370	375	4,953	2,644	2,309	Syamnagar
531	272	259	23	10	13	913	495	418	Tarangar
445	218	227	19	14	5	1,095	591	504	Suruppur
1,402	715	687	8	4	4	3,136	1,678	1,458	Nishchintapur
28	12	16	-	-	-	1,431	729	702	Raghunathpur
298	148	150	-	-	-	1,927	977	950	Krishnachandrapur
1,140	580	560	5	2	3	2,785	1,444	1,341	Chilakhali
136	74	62	-	-	-	945	503	442	Bhabanipur
214	102	112	1	-	1	1,068	576	492	Baksipur
152	77	75	-	-	-	2,509	1,274	1,235	Fatepur
664	332	332	11	5	6	639	329	310	Sardanga
667	339	328	7	3	4	2,273	1,228	1,045	Shrirampur
113	68	45	-	-	-	2,463	1,296	1,167	Kanainagar
17	11	6	-	-	-	2,514	1,285	1,229	Rajapur
103	52	51	-	-	-	689	365	324	Jayrampur
125	64	61	-	-	-	1,624	877	747	Pratapnagar
1,899	992	907	28	15	13	2,517	1,321	1,196	Nazirpur
1,124	590	534	25	9	16	1,486	818	668	Bagadoba
2,194	1,133	1,061	46	22	24	2,933	1,596	1,337	Chhitka
2,866	1,504	1,362	93	48	45	3,516	1,933	1,583	Mrigi
1,465	769	696	14	9	5	1,193	658	535	Bahadurpur
920	493	427	4	1	3	3,077	1,659	1,418	Binodnagar
408	210	198	-	-	-	349	179	170	Chak Chilakhali
220	115	105	45	22	23	635	323	312	Balarampur
2,527	1,307	1,220	11	4	7	2,987	1,633	1,354	Haripur
-----Un-inhabited-----									
6,861	3,581	3,280	12	8	4	4,696	2,687	2,009	Chak Balarampur
1,845	970	875	17	7	10	1,358	784	574	Mobarakpur
2,956	1,549	1,407	13	5	8	2,166	1,235	931	Aztullanagar
778	404	374	1,361	688	673	1,485	845	640	Khanjepur
15,324	7,958	7,366	132	73	59	14,207	7,866	6,341	Bhatpara
992	488	504	281	143	138	2,670	1,402	1,268	Betai
-----Un-inhabited-----									
11,793	5,931	5,862	397	180	217	9,008	5,017	3,991	Karaigachhi
4,829	2,538	2,291	23	11	12	3,489	2,001	1,488	Imamganj
2,125	1,111	1,014	10	9	1	2,041	1,198	843	Betai Jitpur
2,561	1,349	1,212	-	-	-	1,541	919	622	Bagakhali
1,446	725	721	-	-	-	1,313	724	589	Sahapur
391	201	190	-	-	-	1,876	1,012	864	Ramjibanpur
742	375	367	53	25	28	1,444	794	650	Gopalpur
131	73	58	-	-	-	3,144	1,646	1,498	Garibpur
33	19	14	-	-	-	335	178	157	Chhatina
4,425	2,259	2,166	287	155	132	14,505	7,567	6,938	Jitpur
-	-	-	-	-	-	279	146	133	Chak Jaliapara
-----Un-inhabited-----									
-----Un-inhabited-----									
1,145	581	564	199	101	98	2,876	1,564	1,312	Pashim Chalkjalia
1,394	711	683	2	-	2	2,851	1,574	1,277	Purbba Chak Jaliapara
-----Un-inhabited-----									
-----Un-inhabited-----									
									Chak Haulia
									Chak Haulia
									Natna
-----Un-inhabited-----									
-----Un-inhabited-----									
									Chak Khas Taranipur

**VILLAGE PRIMARY
C D Block -**

Location code number	Name of Village	Illiterates			Total workers			Main workers		
		Persons	Males	Females	Persons	Males	Females	Persons	Males	Females
		20	21	22	23	24	25	26	27	28
0148	Tehatta - I (Total)	89,094	42,421	46,673	81,871	72,783	9,088	72,551	66,351	6,200
0148	Tehatta - I (Rural)	89,094	42,421	46,673	81,871	72,783	9,088	72,551	66,351	6,200
0148	Tehatta - I (Urban)	-	-	-	-	-	-	-	-	-
	RURAL									
321197	Dhopahat	2,129	1,079	1,050	1,533	1,480	53	1,351	1,316	35
321198	Kamalapur	81	39	42	54	52	2	41	41	-
321199	Chanderghat	3,044	1,511	1,533	2,772	2,545	227	2,383	2,251	132
321200	Chak Hanspukuria	195	97	98	218	211	7	215	208	7
321201	Kulgachhi	389	204	185	486	408	78	414	359	55
321202	Khaspu	1,508	732	776	1,458	1,336	122	1,138	1,098	40
321203	Kushtia	876	430	446	769	726	43	699	684	15
321204	Syamnagar	2,517	1,198	1,319	2,330	2,161	169	1,845	1,739	106
321205	Tarangar	722	339	383	582	512	70	388	381	7
321206	Suruppur	730	329	401	554	517	37	493	479	14
321207	Nishchintapur	1,929	936	993	1,674	1,630	44	1,613	1,579	34
321208	Raghnathpur	336	159	177	632	599	33	545	525	20
321209	Krishnachandrapur	936	474	462	998	972	26	962	939	23
321210	Chilakhali	1,974	997	977	1,444	1,351	93	1,293	1,242	51
321211	Bhabanipur	432	207	225	439	426	13	422	413	9
321212	Baksipur	488	223	265	493	472	21	455	435	20
321213	Fatepur	1,622	814	808	1,279	1,235	44	1,188	1,160	28
321214	Sardanga	657	333	324	397	385	12	389	380	9
321215	Shrirampur	1,380	668	712	1,138	1,113	25	1,015	995	20
321216	Kanainagar	1,695	858	837	1,308	1,258	50	1,187	1,154	33
321217	Rajapur	1,801	876	925	1,263	1,214	49	1,075	1,037	38
321218	Jayampur	351	179	172	350	340	10	341	331	10
321219	Pratapnagar	1,439	744	695	1,053	988	65	1,008	956	52
321220	Nazirpur	1,290	615	675	1,151	1,043	108	1,055	967	88
321221	Bagadoba	515	228	287	634	581	53	619	574	45
321222	Chhitka	1,522	685	837	1,531	1,285	246	1,388	1,208	180
321223	Mrigi	2,514	1,181	1,333	2,097	1,866	231	1,852	1,742	110
321224	Bahadurpur	736	346	390	558	522	36	533	517	16
321225	Binodnagar	2,982	1,525	1,457	2,033	1,825	208	1,573	1,524	49
321226	Chak Chilakhali	255	131	124	226	183	43	190	182	8
321227	Balarampur	379	191	188	326	316	10	323	313	10
321228	Haripur	1,577	704	873	1,509	1,360	149	1,432	1,305	127
321229	Chak Balarampur				-----Un-inhabited-----					
321230	Mobarakpur	2,281	961	1,320	2,577	2,123	454	2,424	2,033	391
321231	Aztullanagar	523	203	320	679	550	129	485	454	31
321232	Khanjepur	897	371	526	1,043	907	136	908	829	79
321233	Bhatpara	1,361	628	733	1,016	855	161	908	834	74
321234	Betai	6,567	2,895	3,672	7,625	6,095	1,530	6,914	5,738	1,176
321235	Karaigachhi	1,556	758	798	1,435	1,284	151	1,347	1,227	120
321236	Imamganj				-----Un-inhabited-----					
321237	Betai Jitpur	5,185	2,165	3,020	5,317	3,841	1,476	4,748	3,514	1,234
321238	Bagakhali	1,904	839	1,065	2,037	1,655	382	1,823	1,594	229
321239	Sahapur	1,498	703	795	1,281	1,085	196	1,085	1,029	56
321240	Ramjibanpur	1,039	443	596	929	781	148	785	677	108
321241	Gopalpur	1,284	596	688	875	785	90	759	699	60
321242	Garibpur	1,058	509	549	972	932	40	954	918	36
321243	Chhatina	1,038	489	549	869	771	98	775	751	24
321244	Jitpur	1,635	811	824	1,494	1,433	61	1,447	1,394	53
321245	Chak Jaliapara	180	88	92	185	178	7	169	166	3
321246	Tehatta	6,588	3,169	3,419	7,118	6,172	946	6,287	5,684	603
321247	Pashim Chalkjalia	109	49	60	121	110	11	116	108	8
321248	Purbba Chak Jaliapara				-----Un-inhabited-----					
321249	Chak Haulia				-----Un-inhabited-----					
321250	Haulia	1,082	492	590	1,296	1,217	79	1,262	1,190	72
321251	Natna	1,783	838	945	1,558	1,492	66	1,528	1,469	59
321252	Chak Khas Taranipur				-----Un-inhabited-----					

PRIMARY CENSUS ABSTRACT

CENSUS ABSTRACT
Tehatta - I

Industrial category of main workers													Name of Village 2
Cultivators			Agricultural labourers			Household industry workers			Other workers				
Persons	Males	Females	Persons	Males	Females	Persons	Males	Females	Persons	Males	Females		
29	30	31	32	33	34	35	36	37	38	39	40		
21,269	20,995	274	29,853	29,195	658	3,094	940	2,154	18,335	15,221	3,114	Tehatta - I (Total)	
21,269	20,995	274	29,853	29,195	658	3,094	940	2,154	18,335	15,221	3,114	Tehatta - I (Rural)	
-	-	-	-	-	-	-	-	-	-	-	-	Tehatta - I (Urban)	
RURAL													
507	504	3	646	641	5	5	4	1	193	167	26	Dhopahat	
9	9	-	32	32	-	-	-	-	-	-	-	Kamalapur	
923	910	13	884	877	7	37	22	15	539	442	97	Chanderghat	
146	144	2	26	23	3	-	-	-	43	41	2	Chak Hanspukuria	
240	240	-	51	50	1	-	-	-	123	69	54	Kulgachhi	
595	583	12	345	345	-	6	-	6	192	170	22	Khaspu	
337	336	1	275	273	2	12	10	2	75	65	10	Kushtia	
631	623	8	612	585	27	49	47	2	553	484	69	Syamnagar	
123	123	-	173	173	-	1	1	-	91	84	7	Tarangar	
236	229	7	191	190	1	1	-	1	65	60	5	Suruppur	
512	510	2	795	793	2	9	8	1	297	268	29	Nishchintapur	
314	310	4	129	129	-	-	-	-	102	86	16	Raghunathpur	
508	506	2	273	270	3	50	45	5	131	118	13	Krishnachandrapur	
340	336	4	699	692	7	24	23	1	230	191	39	Chilakhali	
249	247	2	104	104	-	13	13	-	56	49	7	Bhabanipur	
181	178	3	220	218	2	1	-	1	53	39	14	Baksipur	
331	328	3	581	574	7	13	6	7	263	252	11	Fatepur	
17	17	-	292	290	2	9	6	3	71	67	4	Sardanga	
226	224	2	670	664	6	7	6	1	112	101	11	Shrirampur	
262	261	1	756	750	6	24	23	1	145	120	25	Kanainagar	
288	282	6	677	673	4	9	3	6	101	79	22	Rajapur	
112	111	1	207	203	4	2	-	2	20	17	3	Jayampur	
262	258	4	613	608	5	33	14	19	100	76	24	Pratapnagar	
247	244	3	268	258	10	43	39	4	497	426	71	Nazirpur	
118	117	1	216	209	7	17	12	5	268	236	32	Bagadoba	
239	234	5	538	523	15	61	31	30	550	420	130	Chhitka	
642	628	14	899	877	22	73	43	30	238	194	44	Mrigi	
203	201	2	280	279	1	4	3	1	46	34	12	Bahadurpur	
487	482	5	896	887	9	30	19	11	160	136	24	Binodnagar	
6	6	-	165	163	2	5	2	3	14	11	3	Chak Chilakhali	
91	91	-	195	190	5	1	1	-	36	31	5	Balarampur	
400	391	9	551	535	16	41	8	33	440	371	69	Haripur	
-----Un-inhabited-----													
712	699	13	1,029	988	41	205	24	181	478	322	156	Chak Balarampur	
56	56	-	311	300	11	4	1	3	114	97	17	Aztullanagar	
393	389	4	386	365	21	36	3	33	93	72	21	Khanjepur	
221	219	2	618	564	54	5	1	4	64	50	14	Bhatpara	
1,575	1,532	43	2,311	2,221	90	659	88	571	2,369	1,897	472	Betai	
449	445	4	557	486	71	9	4	5	332	292	40	Karaigachhi	
-----Un-inhabited-----													
705	694	11	2,021	1,951	70	919	94	825	1,103	775	328	Betai Jitpur	
585	572	13	603	576	27	130	32	98	505	414	91	Bagakhali	
382	376	6	513	501	12	40	15	25	150	137	13	Sahapur	
206	204	2	381	372	9	77	18	59	121	83	38	Ramjibanpur	
274	274	-	317	313	4	21	8	13	147	104	43	Gopalpur	
273	271	2	319	318	1	16	9	7	346	320	26	Garibpur	
159	158	1	427	425	2	12	4	8	177	164	13	Chhatina	
750	741	9	450	447	3	30	20	10	217	186	31	Jitpur	
58	58	-	84	84	-	-	-	-	27	24	3	Chak Jaliapara	
888	873	15	1,375	1,360	15	246	147	99	3,778	3,304	474	Tehatta	
49	49	-	27	27	-	2	2	-	38	30	8	Pashim Chalkjalia	
-----Un-inhabited-----													
-----Un-inhabited-----													
176	175	1	507	498	9	12	6	6	567	511	56	Haulia	
495	493	2	652	651	1	31	28	3	350	297	53	Natna	
-----Un-inhabited-----													
Chak Khas Taranipur													

VILLAGE PRIMARY
C D Block -

Location code number	Name of Village	Industrial category								
		Marginal workers			Cultivators			Agricultural labourers		
		Persons	Males	Females	Persons	Males	Females	Persons	Males	Females
1	2	41	42	43	44	45	46	47	48	49
0148	Tehatta - I (Total)	9,320	6,432	2,888	704	579	125	5,082	4,396	686
0148	Tehatta - I (Rural)	9,320	6,432	2,888	704	579	125	5,082	4,396	686
0148	Tehatta - I (Urban)	-	-	-	-	-	-	-	-	-
	RURAL									
321197	Dhopahat	182	164	18	12	11	1	127	125	2
321198	Kamalapur	13	11	2	2	2	-	9	9	-
321199	Chanderghat	389	294	95	26	22	4	222	215	7
321200	Chak Hanspukuria	3	3	-	2	2	-	-	-	-
321201	Kulgachhi	72	49	23	21	20	1	23	14	9
321202	Khaspu	320	238	82	9	8	1	240	223	17
321203	Kushtia	70	42	28	10	3	7	34	29	5
321204	Syamnagar	485	422	63	33	27	6	279	261	18
321205	Tarangar	194	131	63	10	10	-	103	101	2
321206	Suruppur	61	38	23	3	3	-	18	16	2
321207	Nishchintapur	61	51	10	9	7	2	36	35	1
321208	Raghnathpur	87	74	13	8	4	4	60	60	-
321209	Krishnachandrapur	36	33	3	5	3	2	29	29	-
321210	Chilakhali	151	109	42	11	9	2	84	53	31
321211	Bhabanipur	17	13	4	1	-	1	8	8	-
321212	Baksipur	38	37	1	5	4	1	32	32	-
321213	Fatepur	91	75	16	20	20	-	38	35	3
321214	Sardanga	8	5	3	2	1	1	3	3	-
321215	Shrirampur	123	118	5	9	6	3	106	106	-
321216	Kanainagar	121	104	17	5	4	1	72	72	-
321217	Rajapur	188	177	11	28	28	-	145	141	4
321218	Jayampur	9	9	-	1	1	-	7	7	-
321219	Pratapnagar	45	32	13	6	6	-	17	17	-
321220	Nazirpur	96	76	20	7	5	2	62	59	3
321221	Bagadoba	15	7	8	-	-	-	2	2	-
321222	Chhitka	143	77	66	12	12	-	35	34	1
321223	Mrigi	245	124	121	11	7	4	112	83	29
321224	Bahadurpur	25	5	20	1	1	-	3	3	-
321225	Binodnagar	460	301	159	21	17	4	337	230	107
321226	Chak Chilakhali	36	1	35	1	-	1	-	-	-
321227	Balarampur	3	3	-	-	-	-	3	3	-
321228	Haripur	77	55	22	7	3	4	41	38	3
321229	Chak Balarampur				-----Un-inhabited-----					
321230	Mobarakpur	153	90	63	14	11	3	81	66	15
321231	Aztullanagar	194	96	98	10	7	3	78	69	9
321232	Khanjepur	135	78	57	28	25	3	49	41	8
321233	Bhatpara	108	21	87	4	4	-	94	13	81
321234	Betai	711	357	354	54	41	13	208	184	24
321235	Karaigachhi	88	57	31	13	12	1	53	30	23
321236	Imamganj				-----Un-inhabited-----					
321237	Betai Jitpur	569	327	242	21	16	5	210	179	31
321238	Bagakhali	214	61	153	15	11	4	27	15	12
321239	Sahapur	196	56	140	10	10	-	43	38	5
321240	Ramjibanpur	144	104	40	5	5	-	92	87	5
321241	Gopalpur	116	86	30	7	6	1	23	21	2
321242	Garibpur	18	14	4	6	5	1	-	-	-
321243	Chhatina	94	20	74	6	5	1	13	12	1
321244	Jitpur	47	39	8	22	16	6	12	12	-
321245	Chak Jaliapara	16	12	4	2	-	2	12	12	-
321246	Tehatta	831	488	343	27	18	9	437	228	209
321247	Pashim Chalkulia	5	2	3	-	-	-	2	2	-
321248	Purbba Chak Jaliapara				-----Un-inhabited-----					
321249	Chak Haulia				-----Un-inhabited-----					
321250	Haulia	34	27	7	2	1	1	12	12	-
321251	Natna	30	23	7	4	2	2	9	7	2
321252	Chak Khas Taranipur				-----Un-inhabited-----					

PRIMARY CENSUS ABSTRACT

CENSUS ABSTRACT
Tehatta - I

of marginal workers

Household industry workers			Other workers			Non-workers			Name of Village	Location code number	
Persons	Males	Females	Persons	Males	Females	Persons	Males	Females			
50	51	52	53	54	55	56	57	58	2	1	
1,046	199	847	2,488	1,258	1,230	162,451	53,092	109,359	Tehatta - I (Total)	0148	
1,046	199	847	2,488	1,258	1,230	162,451	53,092	109,359	Tehatta - I (Rural)	0148	
-	-	-	-	-	-	-	-	-	Tehatta - I (Urban)	0148	
RURAL											
3	1	2	40	27	13	3,178	930	2,248	Dhopahat	321197	
-	-	-	2	-	2	94	28	66	Kamalapur	321198	
34	5	29	107	52	55	5,627	1,723	3,904	Chanderghat	321199	
-	-	-	1	1	-	417	117	300	Chak Hanspukuria	321200	
-	-	-	28	15	13	676	219	457	Kulgachhi	321201	
4	2	2	67	5	62	2,752	841	1,911	Khaspu	321202	
-	-	-	26	10	16	1,684	508	1,176	Kushtia	321203	
53	46	7	120	88	32	5,140	1,681	3,459	Syamnagar	321204	
1	-	1	80	20	60	1,053	322	731	Tarangar	321205	
-	-	-	40	19	21	1,271	403	868	Suruppur	321206	
3	-	3	13	9	4	3,391	984	2,407	Nishchintapur	321207	
-	-	-	19	10	9	1,135	289	846	Raghunathpur	321208	
-	-	-	2	1	1	1,865	479	1,386	Krishnachandrapur	321209	
3	3	-	53	44	9	3,315	1,090	2,225	Chilakhali	321210	
-	-	-	8	5	3	938	284	654	Bhabanipur	321211	
-	-	-	1	1	-	1,063	327	736	Baksipur	321212	
11	3	8	22	17	5	2,852	853	1,999	Fatepur	321213	
1	-	1	2	1	1	899	277	622	Sardanga	321214	
1	-	1	7	6	1	2,515	783	1,732	Shrirampur	321215	
15	13	2	29	15	14	2,850	896	1,954	Kanainagar	321216	
12	6	6	3	2	1	3,052	947	2,105	Rajapur	321217	
-	-	-	1	1	-	690	204	486	Jayrampur	321218	
2	1	1	20	8	12	2,010	633	1,377	Pratapnagar	321219	
3	2	1	24	10	14	2,656	893	1,763	Nazirpur	321220	
2	-	2	11	5	6	1,367	465	902	Bagadoba	321221	
18	1	17	78	30	48	2,924	996	1,928	Chhitka	321222	
44	20	24	78	14	64	3,933	1,248	2,685	Mrigi	321223	
16	-	16	5	1	4	1,371	482	889	Bahadurpur	321224	
38	8	30	64	46	18	4,026	1,359	2,667	Binodnagar	321225	
5	1	4	30	-	30	378	127	251	Chak Chilakhali	321226	
-	-	-	-	-	-	688	198	490	Balarampur	321227	
4	1	3	25	13	12	3,055	977	2,078	Haripur	321228	
-----Un-inhabited-----										Chak Balarampur	321229
33	1	32	25	12	13	4,400	1,525	2,875	Mobarakpur	321230	
71	-	71	35	20	15	1,202	437	765	Aztullanagar	321231	
40	1	39	18	11	7	2,020	699	1,321	Khanjepur	321232	
5	1	4	5	3	2	1,830	618	1,212	Bhatpara	321233	
191	11	180	258	121	137	13,149	4,666	8,483	Betai	321234	
2	1	1	20	14	6	2,791	876	1,915	Karaigachhi	321235	
-----Un-inhabited-----										Imamganj	321236
59	6	53	279	126	153	8,876	3,341	5,535	Betai Jitpur	321237	
52	6	46	120	29	91	3,356	1,185	2,171	Bagakhali	321238	
115	1	114	28	7	21	2,258	816	1,442	Sahapur	321239	
37	5	32	10	7	3	1,651	581	1,070	Ramjibanpur	321240	
24	3	21	62	56	6	1,722	535	1,187	Gopalpur	321241	
3	3	-	9	6	3	1,962	589	1,373	Garibpur	321242	
55	1	54	20	2	18	1,613	512	1,101	Chhatina	321243	
4	3	1	9	8	1	3,285	1,024	2,261	Jitpur	321244	
2	-	2	-	-	-	330	88	242	Chak Jaliapara	321245	
46	24	22	321	218	103	13,975	4,564	9,411	Tehatta	321246	
-	-	-	3	-	3	267	85	182	Pashim Chalkjalia	321247	
-----Un-inhabited-----										Purbba Chak Jaliapara	321248
-----Un-inhabited-----										Chak Haulia	321249
-	-	-	20	14	6	2,662	839	1,823	Haulia	321250	
7	6	1	10	8	2	3,076	920	2,156	Natna	321251	
-----Un-inhabited-----										Chak Khas Taranipur	321252

VILLAGE PRIMARY
C D Block -

Location code number	Name of Village	Area of Village in hectares	Number of households	Total population (including institutional and houseless population)			Population in the age-group 0-6		
				Persons	Males	Females	Persons	Males	Females
1	2	3	4	5	6	7	8	9	10
321253	Salua	37.51		-----Un-inhabited-----					
321254	Taranipur	416.26	1,558	7,162	3,633	3,529	817	420	397
321255	Puthimari	845.55	2,184	9,157	4,711	4,446	1,079	563	516
321256	Pathar Ghata	1,483.94	3,580	16,219	8,476	7,743	1,828	939	889
321257	Uttar Char Chandpur	134.76	172	778	414	364	109	56	53
321258	Dakshin Char Chandpur (Part)	57.47		-----Un-inhabited-----					

PRIMARY CENSUS ABSTRACT

CENSUS ABSTRACT
Tehatta - I

Scheduled Castes population			Scheduled Tribes population			Literates			Name of Village
Persons	Males	Females	Persons	Males	Females	Persons	Males	Females	
11	12	13	14	15	16	17	18	19	2
-----Un-inhabited-----									Salua
554	276	278	-	-	-	4,350	2,244	2,106	Taranipur
119	63	56	562	296	266	5,672	2,951	2,721	Puthimari
344	189	155	35	13	22	10,263	5,382	4,881	Pathar Ghata
-	-	-	-	-	-	506	275	231	Uttar Char Chandpur
-----Un-inhabited-----									Dakshin Char Chandpur (Part)

VILLAGE PRIMARY
C D Block -

Location code number	Name of Village	Illiterates			Total workers			Main workers		
		Persons	Males	Females	Persons	Males	Females	Persons	Males	Females
1	2	20	21	22	23	24	25	26	27	28
321253	Salua	-----Un-inhabited-----								
321254	Taranipur	2,812	1,389	1,423	2,082	1,993	89	1,966	1,891	75
321255	Puthimari	3,485	1,760	1,725	2,924	2,712	212	2,700	2,527	173
321256	Pathar Ghata	5,956	3,094	2,862	4,934	4,687	247	3,523	3,380	143
321257	Uttar Char Chandpur	272	139	133	215	213	2	213	211	2
321258	Dakshin Char Chandpur (Part)	-----Un-inhabited-----								

PRIMARY CENSUS ABSTRACT

CENSUS ABSTRACT
Tehatta - I

Industrial category of main workers													Name of Village
Cultivators			Agricultural labourers			Household industry workers			Other workers				
Persons	Males	Females	Persons	Males	Females	Persons	Males	Females	Persons	Males	Females		
29	30	31	32	33	34	35	36	37	38	39	40	2	
-----Un-inhabited-----												Salua	
727	721	6	978	964	14	8	6	2	253	200	53	Taranipur	
1,166	1,151	15	833	821	12	10	9	1	691	546	145	Puthimari	
1,130	1,124	6	1,797	1,787	10	42	32	10	554	437	117	Pathar Ghata	
58	58	-	98	98	-	-	-	-	57	55	2	Uttar Char Chandpur	
-----Un-inhabited-----												Dakshin Char Chandpur (Part)	

**VILLAGE PRIMARY
C D Block -**

Location code number	Name of Village	Industrial category								
		Marginal workers			Cultivators			Agricultural labourers		
		Persons	Males	Females	Persons	Males	Females	Persons	Males	Females
1	2	41	42	43	44	45	46	47	48	49
321253	Salua	-----Un-inhabited-----								
321254	Taranipur	116	102	14	34	28	6	74	71	3
321255	Puthimari	224	185	39	38	35	3	104	98	6
321256	Pathar Ghata	1,411	1,307	104	84	75	9	1,161	1,155	6
321257	Uttar Char Chandpur	2	2	-	-	-	-	1	1	-
321258	Dakshin Char Chandpur (Part)	-----Un-inhabited-----								

PRIMARY CENSUS ABSTRACT

CENSUS ABSTRACT
Tehatta - I

of marginal workers

Household industry workers			Other workers			Non-workers			Name of Village	Location code number
Persons	Males	Females	Persons	Males	Females	Persons	Males	Females		
50	51	52	53	54	55	56	57	58	2	1
-----Un-inhabited-----									Salua	321253
2	-	2	6	3	3	5,080	1,640	3,440	Taranipur	321254
2	1	1	80	51	29	6,233	1,999	4,234	Puthimari	321255
23	12	11	143	65	78	11,285	3,789	7,496	Pathar Ghata	321256
-	-	-	1	1	-	563	201	362	Uttar Char Chandpur	321257
-----Un-inhabited-----									Dakshin Char Chandpur (Part)	321258

VILLAGE PRIMARY
C D Block -

Location code number	Name of Village	Area of Village in hectares	Number of households	Total population (including institutional and houseless population)			Population in the age-group 0-6		
				Persons	Males	Females	Persons	Males	Females
1	2	3	4	5	6	7	8	9	10
0149	Tehatta - II (Total)	17,304.20	35,901	151,231	77,299	73,932	17,071	8,565	8,506
0149	Tehatta - II (Rural)	17,304.20	35,901	151,231	77,299	73,932	17,071	8,565	8,506
0149	Tehatta - II (Urban)	0.00	-	-	-	-	-	-	-
RURAL									
321259	Dhwapara	727.75	1,560	6,667	3,465	3,202	928	459	469
321260	Baraia	1,538.88	1,767	7,746	3,991	3,755	907	480	427
321261	Abhaynagar	293.01	518	2,254	1,163	1,091	277	138	139
321262	Charakpota	203.05	633	2,577	1,305	1,272	342	175	167
321263	Komthana	191.65	621	2,560	1,329	1,231	327	161	166
321264	Baruipara	936.75	1,851	8,077	4,144	3,933	985	489	496
321265	Digbaria	60.77	202	882	446	436	79	38	41
321266	Palsunda	1,437.45	2,818	11,791	6,080	5,711	1,411	700	711
321267	Bara Naldaha	743.16	1,514	6,537	3,268	3,269	875	409	466
321268	Chhota Naldaha	615.44	1,112	4,437	2,251	2,186	464	237	227
321269	Saheb Nagar	686.43	845	3,468	1,761	1,707	335	173	162
321270	Kulgachhi	341.15	903	3,996	2,003	1,993	513	261	252
321271	Panchdara Abhaynagar	835.75	2,455	9,803	4,924	4,879	994	504	490
321272	Baor	142.76	769	3,423	1,724	1,699	455	241	214
321273	Chak Shatikhali	60.78	309	1,307	686	621	145	82	63
321274	Shatikhali	251.55	212	827	431	396	73	34	39
321275	Chak Komthana	51.51							
321276	Biljala	54.53							
321277	Barnia	1,659.09	3,778	16,350	8,312	8,038	1,871	895	976
321278	Uzirpur	566.76	757	3,332	1,723	1,609	320	161	159
321279	Hanspukuria	688.78	1,836	8,023	4,165	3,858	908	483	425
321280	Natipota	870.49	1,662	6,860	3,488	3,372	662	337	325
321281	Dharammapur	327.72	264	1,151	593	558	100	54	46
321282	Chak Rudranagar	254.94	26	112	58	54	11	2	9
321283	Labangola	125.00	62	220	109	111	14	6	8
321284	Chak Ramnagar	246.22	23	117	68	49	10	7	3
321285	Palashipara	628.48	2,653	10,693	5,434	5,259	955	459	496
321286	Gopinathpur	737.75	2,031	8,910	4,570	4,340	1,189	592	597
321287	Raninagar	674.64	590	2,406	1,241	1,165	254	122	132
321288	Radhanagar	282.07	1,049	4,345	2,250	2,095	475	245	230
321289	Krishnanagar	398.21	833	3,254	1,626	1,628	321	150	171
321290	Ramnagar	50.48	492	1,941	991	950	186	92	94
321291	Rudranagar	280.85	1,117	4,694	2,414	2,280	478	258	220
321292	Iswarchandrapur	282.88	639	2,471	1,286	1,185	207	121	86
321258	Dakshin Char Chandpur (Part)	57.47							

PRIMARY CENSUS ABSTRACT

CENSUS ABSTRACT

Tehatta - II

Scheduled Castes population			Scheduled Tribes population			Literates			Name of Village
Persons	Males	Females	Persons	Males	Females	Persons	Males	Females	
11	12	13	14	15	16	17	18	19	2
25,085	12,978	12,107	2,092	1,059	1,033	91,926	48,752	43,174	Tehatta - II (Total)
25,085	12,978	12,107	2,092	1,059	1,033	91,926	48,752	43,174	Tehatta - II (Rural)
-	-	-	-	-	-	-	-	-	Tehatta - II (Urban)
RURAL									
925	477	448	-	-	-	3,425	1,759	1,666	Dhwapara
3,694	1,918	1,776	14	8	6	4,339	2,371	1,968	Baraia
344	179	165	114	58	56	1,144	638	506	Abhaynagar
-	-	-	45	20	25	1,162	611	551	Charakpota
315	163	152	732	367	365	1,305	725	580	Komthana
404	200	204	-	-	-	4,692	2,443	2,249	Baruipara
18	11	7	-	-	-	592	312	280	Digbaria
368	194	174	-	-	-	7,407	3,909	3,498	Palsunda
808	418	390	2	1	1	3,788	1,977	1,811	Bara Naldaha
303	155	148	-	-	-	2,789	1,469	1,320	Chhota Naldaha
542	289	253	-	-	-	2,307	1,198	1,109	Sahebnagar
-	-	-	-	-	-	2,310	1,204	1,106	Kulgachhi
1,254	622	632	3	1	2	6,474	3,375	3,099	Panchdara Abhaynagar
-	-	-	-	-	-	2,079	1,071	1,008	Baor
-	-	-	-	-	-	787	433	354	Chak Shatikhali
21	9	12	-	-	-	655	345	310	Shatikhali
-----Un-inhabited-----									
-----Un-inhabited-----									
4,614	2,370	2,244	295	152	143	9,192	4,978	4,214	Chak Komthana
2,496	1,299	1,197	11	5	6	2,076	1,158	918	Biljiala
1,179	614	565	41	18	23	4,939	2,681	2,258	Barnia
996	515	481	530	278	252	4,538	2,412	2,126	Uzirpur
21	9	12	-	-	-	760	386	374	Hanspukuria
106	55	51	-	-	-	76	45	31	Natipota
-	-	-	-	-	-	164	79	85	Dharammapur
106	61	45	1	1	-	89	55	34	Chak Rudranagar
1,703	883	820	23	10	13	7,911	4,132	3,779	Labangola
907	494	413	1	1	-	4,689	2,506	2,183	Chak Ramnagar
1,348	697	651	47	28	19	1,356	761	595	Palashipara
408	211	197	-	-	-	2,765	1,467	1,298	Gopinathpur
1,013	529	484	232	111	121	2,173	1,132	1,041	Raninagar
769	393	376	-	-	-	1,311	682	629	Radhanagar
286	141	145	1	-	1	2,890	1,532	1,358	Krishnanagar
137	72	65	-	-	-	1,742	906	836	Ramnagar
-----Un-inhabited-----									
-----Un-inhabited-----									
Dakshin Char Chandpur (Part)									

**VILLAGE PRIMARY
C D Block -**

Location code number	Name of Village	Illiterates			Total workers			Main workers		
		Persons	Males	Females	Persons	Males	Females	Persons	Males	Females
		20	21	22	23	24	25	26	27	28
0149	Tehatta - II (Total)	59,305	28,547	30,758	46,638	43,935	2,703	41,043	39,422	1,621
0149	Tehatta - II (Rural)	59,305	28,547	30,758	46,638	43,935	2,703	41,043	39,422	1,621
0149	Tehatta - II (Urban)	-	-	-	-	-	-	-	-	-
RURAL										
321259	Dhwapara	3,242	1,706	1,536	2,094	2,009	85	1,847	1,803	44
321260	Baraia	3,407	1,620	1,787	2,589	2,328	261	2,080	1,998	82
321261	Abhaynagar	1,110	525	585	684	667	17	587	576	11
321262	Charakpota	1,415	694	721	737	711	26	691	681	10
321263	Komthana	1,255	604	651	922	732	190	479	469	10
321264	Baruipara	3,385	1,701	1,684	2,354	2,239	115	2,045	1,983	62
321265	Digbaria	290	134	156	263	259	4	259	255	4
321266	Palsunda	4,384	2,171	2,213	3,311	3,184	127	2,714	2,618	96
321267	Bara Naldaha	2,749	1,291	1,458	1,738	1,688	50	1,674	1,637	37
321268	Chhota Naldaha	1,648	782	866	1,341	1,295	46	1,199	1,158	41
321269	Sahebnagar	1,161	563	598	1,094	1,049	45	879	840	39
321270	Kulgachhi	1,686	799	887	1,117	1,084	33	889	868	21
321271	Panchdara Abhaynagar	3,329	1,549	1,780	2,943	2,809	134	2,663	2,572	91
321272	Baor	1,344	653	691	996	971	25	966	947	19
321273	Chak Shatikhali	520	253	267	413	383	30	328	326	2
321274	Shatikhali	172	86	86	281	270	11	262	252	10
321275	Chak Komthana	-----Un-inhabited-----								
321276	Biljala	-----Un-inhabited-----								
321277	Barnia	7,158	3,334	3,824	5,019	4,743	276	4,802	4,582	220
321278	Uzirpur	1,256	565	691	1,031	980	51	961	923	38
321279	Hanspukuria	3,084	1,484	1,600	2,477	2,390	87	2,264	2,206	58
321280	Natipota	2,322	1,076	1,246	2,243	2,075	168	1,886	1,785	101
321281	Dharammapur	391	207	184	378	370	8	367	360	7
321282	Chak Rudranagar	36	13	23	35	33	2	35	33	2
321283	Labangola	56	30	26	71	71	-	71	71	-
321284	Chak Ramnagar	28	13	15	32	31	1	28	27	1
321285	Palashipara	2,782	1,302	1,480	3,351	3,093	258	3,116	2,893	223
321286	Gopinathpur	4,221	2,064	2,157	2,696	2,619	77	2,581	2,517	64
321287	Raninagar	1,050	480	570	814	763	51	661	638	23
321288	Radhanagar	1,580	783	797	1,349	1,291	58	1,117	1,086	31
321289	Krishnanagar	1,081	494	587	1,115	966	149	944	870	74
321290	Ramnagar	630	309	321	650	569	81	516	473	43
321291	Rudranagar	1,804	882	922	1,673	1,464	209	1,363	1,225	138
321292	Iswarchandrapur	729	380	349	827	799	28	769	750	19
321258	Dakshin Char Chandpur (Part)	-----Un-inhabited-----								

PRIMARY CENSUS ABSTRACT

CENSUS ABSTRACT
Tehatta - II

Industrial category of main workers													Name of Village
Cultivators			Agricultural labourers			Household industry workers			Other workers				
Persons	Males	Females	Persons	Males	Females	Persons	Males	Females	Persons	Males	Females		
29	30	31	32	33	34	35	36	37	38	39	40	2	
13,760	13,624	136	17,454	17,270	184	643	519	124	9,186	8,009	1,177	Tehatta - II (Total)	
13,760	13,624	136	17,454	17,270	184	643	519	124	9,186	8,009	1,177	Tehatta - II (Rural)	
-	-	-	-	-	-	-	-	-	-	-	-	Tehatta - II (Urban)	
RURAL													
919	912	7	761	756	5	2	1	1	165	134	31	Dhwapara	
844	835	9	956	935	21	71	51	20	209	177	32	Baraia	
202	202	-	300	299	1	4	2	2	81	73	8	Abhaynagar	
93	91	2	518	518	-	4	4	-	76	68	8	Charakpota	
216	215	1	211	211	-	1	-	1	51	43	8	Komthana	
585	580	5	1,056	1,053	3	17	10	7	387	340	47	Baruipara	
108	107	1	107	107	-	1	1	-	43	40	3	Digbaria	
814	807	7	1,223	1,218	5	66	50	16	611	543	68	Palsunda	
831	829	2	637	635	2	9	6	3	197	167	30	Bara Naldaha	
433	431	2	481	479	2	24	20	4	261	228	33	Chhota Naldaha	
473	469	4	155	154	1	2	2	-	249	215	34	Saheb Nagar	
335	332	3	451	448	3	5	2	3	98	86	12	Kulgachhi	
635	631	4	1,182	1,178	4	38	36	2	808	727	81	Panchdara Abhaynagar	
390	390	-	401	400	1	14	5	9	161	152	9	Baor	
151	151	-	151	151	-	2	2	-	24	22	2	Chak Shatikhali	
103	103	-	134	132	2	1	-	1	24	17	7	Shatikhali	
-----Un-inhabited-----												Chak Komthana	
-----Un-inhabited-----												Biljala	
1,528	1,511	17	2,147	2,094	53	111	96	15	1,016	881	135	Bamia	
445	434	11	391	379	12	13	10	3	112	100	12	Uzirpur	
631	629	2	1,244	1,229	15	10	9	1	379	339	40	Hanspukuria	
668	660	8	727	714	13	64	58	6	427	353	74	Natipota	
283	280	3	57	57	-	1	1	-	26	22	4	Dharammapur	
23	22	1	7	7	-	1	-	1	4	4	-	Chak Rudranagar	
58	58	-	9	9	-	-	-	-	4	4	-	Labangola	
22	22	-	3	3	-	-	-	-	3	2	1	Chak Ramnagar	
375	362	13	705	699	6	42	36	6	1,994	1,796	198	Palashipara	
611	603	8	1,490	1,483	7	39	37	2	441	394	47	Gopinathpur	
193	191	2	391	383	8	8	8	-	69	56	13	Raninagar	
311	305	6	568	563	5	16	13	3	222	205	17	Radhanagar	
238	233	5	358	347	11	39	32	7	309	258	51	Krishnanagar	
124	120	4	119	119	-	8	5	3	265	229	36	Ramnagar	
638	631	7	326	322	4	20	12	8	379	260	119	Rudranagar	
480	478	2	188	188	-	10	10	-	91	74	17	Iswarchandrapur	
-----Un-inhabited-----												Dakshin Char Chandpur (Part)	

VILLAGE PRIMARY
C D Block -

Location code number	Name of Village	Industrial category								
		Marginal workers			Cultivators			Agricultural labourers		
		Persons	Males	Females	Persons	Males	Females	Persons	Males	Females
1	2	41	42	43	44	45	46	47	48	49
0149	Tehatta - II (Total)	5,595	4,513	1,082	621	519	102	3,020	2,784	236
0149	Tehatta - II (Rural)	5,595	4,513	1,082	621	519	102	3,020	2,784	236
0149	Tehatta - II (Urban)	-	-	-	-	-	-	-	-	-
RURAL										
321259	Dhwapara	247	206	41	12	9	3	217	190	27
321260	Baraia	509	330	179	91	46	45	239	177	62
321261	Abhaynagar	97	91	6	8	7	1	73	70	3
321262	Charakpota	46	30	16	7	5	2	32	24	8
321263	Komthana	443	263	180	11	11	-	48	45	3
321264	Baruipara	309	256	53	28	26	2	163	158	5
321265	Digbaria	4	4	-	-	-	-	3	3	-
321266	Palsunda	597	566	31	19	15	4	464	458	6
321267	Bara Naldaha	64	51	13	10	9	1	33	32	1
321268	Chhota Naldaha	142	137	5	32	31	1	85	85	-
321269	Sahebnagar	215	209	6	7	6	1	186	183	3
321270	Kulgachhi	228	216	12	31	25	6	183	179	4
321271	Panchdara Abhaynagar	280	237	43	29	28	1	117	113	4
321272	Baor	30	24	6	4	4	-	13	13	-
321273	Chak Shatikhali	85	57	28	9	8	1	34	34	-
321274	Shatikhali	19	18	1	-	-	-	18	18	-
321275	Chak Komthana	-----Un-inhabited-----								
321276	Biljala	-----Un-inhabited-----								
321277	Barnia	217	161	56	42	37	5	99	79	20
321278	Uzirpur	70	57	13	11	10	1	29	25	4
321279	Hanspukuria	213	184	29	28	22	6	120	113	7
321280	Natipota	357	290	67	23	18	5	244	215	29
321281	Dharammapur	11	10	1	6	6	-	3	3	-
321282	Chak Rudranagar	-	-	-	-	-	-	-	-	-
321283	Labangola	-	-	-	-	-	-	-	-	-
321284	Chak Ramnagar	4	4	-	4	4	-	-	-	-
321285	Palashipara	235	200	35	9	6	3	88	87	1
321286	Gopinathpur	115	102	13	7	7	-	77	72	5
321287	Raninagar	153	125	28	12	10	2	101	92	9
321288	Radhanagar	232	205	27	65	62	3	79	78	1
321289	Krishnanagar	171	96	75	7	4	3	23	16	7
321290	Ramnagar	134	96	38	13	13	-	46	46	-
321291	Rudranagar	310	239	71	71	68	3	177	151	26
321292	Iswarchandrapur	58	49	9	25	22	3	26	25	1
321258	Dakshin Char Chandpur (Part)	-----Un-inhabited-----								

PRIMARY CENSUS ABSTRACT

CENSUS ABSTRACT
Tehatta - II

of marginal workers

Household industry workers			Other workers			Non-workers			Name of Village	Location code number	
Persons	Males	Females	Persons	Males	Females	Persons	Males	Females			
50	51	52	53	54	55	56	57	58	2	1	
222	107	115	1,732	1,103	629	104,593	33,364	71,229	Tehatta - II (Total)	0149	
222	107	115	1,732	1,103	629	104,593	33,364	71,229	Tehatta - II (Rural)	0149	
-	-	-	-	-	-	-	-	-	Tehatta - II (Urban)	0149	
RURAL											
-	-	-	18	7	11	4,573	1,456	3,117	Dhwapara	321259	
87	49	38	92	58	34	5,157	1,663	3,494	Baraia	321260	
1	1	-	15	13	2	1,570	496	1,074	Abhaynagar	321261	
-	-	-	7	1	6	1,840	594	1,246	Charakpota	321262	
-	-	-	384	207	177	1,638	597	1,041	Komthana	321263	
6	-	6	112	72	40	5,723	1,905	3,818	Baruipara	321264	
-	-	-	1	1	-	619	187	432	Digbaria	321265	
19	8	11	95	85	10	8,480	2,896	5,584	Palsunda	321266	
3	-	3	18	10	8	4,799	1,580	3,219	Bara Naldaha	321267	
7	7	-	18	14	4	3,096	956	2,140	Chhota Naldaha	321268	
-	-	-	22	20	2	2,374	712	1,662	Sahebnagar	321269	
-	-	-	14	12	2	2,879	919	1,960	Kulgachhi	321270	
9	4	5	125	92	33	6,860	2,115	4,745	Panchdara Abhaynagar	321271	
2	2	-	11	5	6	2,427	753	1,674	Baor	321272	
3	1	2	39	14	25	894	303	591	Chak Shatikhali	321273	
-	-	-	1	-	1	546	161	385	Shatikhali	321274	
-----Un-inhabited-----										Chak Komthana	321275
-----Un-inhabited-----										Biljiala	321276
12	5	7	64	40	24	11,331	3,569	7,762	Barnia	321277	
4	1	3	26	21	5	2,301	743	1,558	Uzirpur	321278	
10	4	6	55	45	10	5,546	1,775	3,771	Hanspukuria	321279	
16	9	7	74	48	26	4,617	1,413	3,204	Natipota	321280	
-	-	-	2	1	1	773	223	550	Dharammapur	321281	
-	-	-	-	-	-	77	25	52	Chak Rudranagar	321282	
-	-	-	-	-	-	149	38	111	Labangola	321283	
-	-	-	-	-	-	85	37	48	Chak Ramnagar	321284	
10	2	8	128	105	23	7,342	2,341	5,001	Palashipara	321285	
3	3	-	28	20	8	6,214	1,951	4,263	Gopinathpur	321286	
5	4	1	35	19	16	1,592	478	1,114	Raninagar	321287	
2	1	1	86	64	22	2,996	959	2,037	Radhanagar	321288	
2	1	1	139	75	64	2,139	660	1,479	Krishnanagar	321289	
3	1	2	72	36	36	1,291	422	869	Ramnagar	321290	
15	3	12	47	17	30	3,021	950	2,071	Rudranagar	321291	
3	1	2	4	1	3	1,644	487	1,157	Iswarchandrapur	321292	
-----Un-inhabited-----										Dakshin Char Chandpur (Part)	321258

VILLAGE PRIMARY
C D Block -

Location code number	Name of Village	Area of Village in hectares	Number of households	Total population (including institutional and houseless population)			Population in the age-group 0-6		
				Persons	Males	Females	Persons	Males	Females
1	2	3	4	5	6	7	8	9	10
0150	Kaliganj (Total)	32,090.74	78,432	334,881	171,912	162,969	41,473	21,086	20,387
0150	Kaliganj (Rural)	31,094.00	71,687	306,197	157,234	148,963	38,607	19,625	18,982
0150	Kaliganj (Urban)	996.74	6,745	28,684	14,678	14,006	2,866	1,461	1,405
RURAL									
321293	Char Tejnagar	102.39	59	243	122	121	40	17	23
321294	Tejnagar	100.77	291	1,132	562	570	99	50	49
321295	Char Palasi	49.80	1	5	3	2	-	-	-
321296	Palasi	1,014.95	4,347	19,984	10,288	9,696	2,700	1,370	1,330
321297	Sajua	482.39	461	1,877	999	878	153	89	64
321298	Uttar Hajrapota	386.48	1,920	8,180	4,131	4,049	1,032	492	540
321299	Panchkhela	165.92	844	3,816	1,956	1,860	497	248	249
321300	Bhurulia	469.04	899	3,746	1,932	1,814	467	244	223
321301	Chhota Kulberia	137.59	880	3,964	2,046	1,918	617	335	282
321302	Erardanga	417.64	972	4,001	2,032	1,969	487	238	249
321303	Bara Kulberia	760.00	1,582	6,662	3,435	3,227	864	452	412
321304	Narayanpur	108.00	212	925	461	464	137	74	63
321305	Manikdih	311.60	679	2,914	1,520	1,394	340	164	176
321306	Char Manikdih	350.10							
321307	Char Serpur	19.40							
321308	Char Lakhuria	28.30							
321309	Kaliganj	467.50	2,104	8,575	4,430	4,145	905	471	434
321310	Serpur	139.60	292	1,157	614	543	118	63	55
321311	Khidirpur	114.50	170	782	412	370	83	44	39
321312	Chapra	166.70	210	785	404	381	79	36	43
321313	Sahapur	89.40	247	1,141	559	582	150	68	82
321314	Chak Khidirpur	37.20	207	846	423	423	153	65	88
321315	Radhikapur	221.70	537	2,514	1,302	1,212	382	193	189
321316	Jot Mahesh	102.00	95	376	193	183	32	17	15
321317	Chapai	238.40	24	95	46	49	20	12	8
321318	Bathangachhi	225.82	527	2,249	1,168	1,081	326	165	161
321319	Gabindapur	849.00	1,555	6,756	3,485	3,271	924	469	455
321320	Chak Gobindapur	208.01	805	3,715	1,910	1,805	497	237	260
321321	Bharatpur	427.75	631	2,789	1,412	1,377	313	143	170
321322	Jamalpur	650.70	1,992	8,900	4,551	4,349	1,213	626	587
321323	Jalkar Jalmahal	40.47	61	252	139	113	25	14	11
321324	Sajapur	464.20	1,155	5,064	2,607	2,457	654	313	341
321325	Radhakantapur	492.10	1,520	6,550	3,390	3,160	909	472	437
321326	Dhwaja Pushkarini	68.30	284	1,189	621	568	175	92	83
321327	Panighata	450.42	1,214	4,951	2,535	2,416	609	298	311
321328	Hatgachha	607.00	907	3,818	1,975	1,843	568	294	274
321329	Kamari	218.94	987	4,050	2,055	1,995	565	278	287
321330	Anantapur	200.32	322	1,366	722	644	190	109	81
321331	Baninathpur	152.97							
321332	Kuturia	198.30	399	1,802	931	871	154	73	81
321333	Juranpur	604.20	1,450	6,165	3,123	3,042	650	314	336
321334	Char Sriharipur	6.07							
321335	Fulbagan	130.71	151	665	357	308	60	30	30
321336	Char Sitahati	49.37	116	472	256	216	42	31	11
321337	Char Dattabati	33.99							
321338	Gobra	668.54	1,009	4,221	2,214	2,007	391	215	176
321339	Chhutipur	159.00	726	3,125	1,576	1,549	370	182	188
321340	Adampur	197.90	233	871	466	405	56	31	25
321341	Kalibas	5.30							
321342	Jayrampur	271.10	612	2,393	1,222	1,171	203	111	92
321343	Baraitna	363.80	748	3,090	1,564	1,526	327	167	160
321344	Hijuli	220.20	535	2,166	1,106	1,060	268	145	123
321345	Tegharia	122.62	370	1,392	688	704	172	97	75
321346	Ashachia	276.00	493	2,168	1,084	1,084	276	145	131
321347	Bashar Khola	292.59	1,003	4,419	2,213	2,206	573	277	296
321348	Chak Kuturia	26.30							

PRIMARY CENSUS ABSTRACT

CENSUS ABSTRACT

Kaliganj

Scheduled Castes population			Scheduled Tribes population			Literates			Name of Village
Persons	Males	Females	Persons	Males	Females	Persons	Males	Females	
11	12	13	14	15	16	17	18	19	2
50,979	26,272	24,707	1,642	855	787	193,975	104,124	89,851	Kaliganj (Total)
45,028	23,215	21,813	1,559	812	747	174,209	93,521	80,688	Kaliganj (Rural)
5,951	3,057	2,894	83	43	40	19,766	10,603	9,163	Kaliganj (Urban)
RURAL									
239	119	120	-	-	-	85	51	34	Char Tejnagar
-	-	-	-	-	-	890	466	424	Tejnagar
-	-	-	-	-	-	4	3	1	Char Palasi
1,062	547	515	10	5	5	11,462	6,134	5,328	Palasi
45	26	19	-	-	-	1,319	730	589	Sajua
487	247	240	-	-	-	5,255	2,764	2,491	Uttar Hajrapota
17	7	10	-	-	-	2,186	1,140	1,046	Panchkhela
178	94	84	-	-	-	1,983	1,040	943	Bhurulia
-	-	-	-	-	-	1,931	991	940	Chhota Kulberia
54	27	27	2	1	1	2,183	1,152	1,031	Erardanga
567	291	276	40	20	20	3,618	1,964	1,654	Bara Kulberia
279	140	139	-	-	-	493	260	233	Narayanpur
1,317	698	619	-	-	-	1,526	849	677	Manikdihi
-----Un-inhabited-----									Char Manikdihi
-----Un-inhabited-----									Char Serpur
-----Un-inhabited-----									Char Lakhuria
1,838	951	887	14	7	7	5,389	2,911	2,478	Kaliganj
366	198	168	-	-	-	694	390	304	Serpur
476	254	222	1	-	1	526	308	218	Khidirpur
23	12	11	-	-	-	499	268	231	Chapra
-	-	-	-	-	-	608	296	312	Sahapur
-	-	-	-	-	-	413	216	197	Chak Khidirpur
172	89	83	-	-	-	1,067	551	516	Radhikapur
45	25	20	-	-	-	217	112	105	Jot Mahesh
-	-	-	50	23	27	23	15	8	Chapai
254	132	122	-	-	-	1,297	722	575	Bathangachhi
1,253	631	622	-	-	-	3,495	1,857	1,638	Gabindapur
-	-	-	-	-	-	1,984	1,047	937	Chak Gobindapur
474	242	232	-	-	-	1,641	867	774	Bharatpur
1,235	624	611	19	12	7	5,631	2,949	2,682	Jamalpur
246	137	109	-	-	-	152	95	57	Jalkar Jalmahal
1,765	905	860	1	1	-	2,883	1,551	1,332	Sajapur
223	115	108	-	-	-	3,963	2,093	1,870	Radhakantapur
-	-	-	-	-	-	660	351	309	Dhwaja Pushkarini
997	516	481	3	2	1	2,724	1,497	1,227	Panighata
282	143	139	-	-	-	1,766	952	814	Hatgachha
45	21	24	-	-	-	2,191	1,151	1,040	Kamari
-	-	-	-	-	-	644	343	301	Anantapur
-----Un-inhabited-----									Baninathpur
723	376	347	2	1	1	1,155	651	504	Kuturia
188	75	113	109	56	53	3,534	1,920	1,614	Juranpur
-----Un-inhabited-----									Char Sriharipur
2	-	2	-	-	-	402	253	149	Fulbagan
-	-	-	-	-	-	256	132	124	Char Sitahati
-----Un-inhabited-----									Char Dattabati
416	216	200	97	52	45	2,237	1,269	968	Gobra
50	22	28	-	-	-	1,805	968	837	Chhutipur
22	9	13	-	-	-	616	353	263	Adampur
-----Un-inhabited-----									Kalibas
992	512	480	1	1	-	1,532	843	689	Jayrampur
156	74	82	-	-	-	1,834	1,019	815	Baraitna
913	458	455	-	-	-	1,112	605	507	Hijuli
48	25	23	-	-	-	723	366	357	Tegharia
171	92	79	-	-	-	1,091	584	507	Ashachia
16	7	9	-	-	-	2,246	1,161	1,085	Bashar Khola
-----Un-inhabited-----									Chak Kuturia

**VILLAGE PRIMARY
C D Block -**

Location code number	Name of Village	Illiterates			Total workers			Main workers			
		Persons	Males	Females	Persons	Males	Females	Persons	Males	Females	
1	2	20	21	22	23	24	25	26	27	28	
0150	Kaliganj (Total)	140,906	67,788	73,118	103,923	95,486	8,437	88,254	83,610	4,644	
0150	Kaliganj (Rural)	131,988	63,713	68,275	94,938	87,318	7,620	80,415	76,365	4,050	
0150	Kaliganj (Urban)	8,918	4,075	4,843	8,985	8,168	817	7,839	7,245	594	
RURAL											
321293	Char Tejnagar	158	71	87	65	62	3	65	62	3	
321294	Tejnagar	242	96	146	344	314	30	270	243	27	
321295	Char Palasi	1	-	1	1	1	-	1	1	-	
321296	Palasi	8,522	4,154	4,368	5,603	5,250	353	5,100	4,872	228	
321297	Sajua	558	269	289	634	598	36	582	554	28	
321298	Uttar Hajrapota	2,925	1,367	1,558	2,357	2,179	178	2,102	1,991	111	
321299	Panchkhela	1,630	816	814	1,096	1,029	67	1,050	1,009	41	
321300	Bhurulia	1,763	892	871	1,098	1,058	40	853	830	23	
321301	Chhota Kulberia	2,033	1,055	978	1,268	1,125	143	1,182	1,070	112	
321302	Erardanga	1,818	880	938	1,319	1,125	194	1,115	1,036	79	
321303	Bara Kulberia	3,044	1,471	1,573	2,294	1,989	305	1,370	1,327	43	
321304	Narayanpur	432	201	231	345	285	60	234	225	9	
321305	Manikdih	1,388	671	717	1,040	938	102	714	654	60	
321306	Char Manikdih				-----Un-inhabited-----						
321307	Char Serpur				-----Un-inhabited-----						
321308	Char Lakhuria				-----Un-inhabited-----						
321309	Kaliganj	3,186	1,519	1,667	3,017	2,665	352	2,496	2,295	201	
321310	Serpur	463	224	239	460	401	59	254	237	17	
321311	Khidirpur	256	104	152	237	233	4	42	41	1	
321312	Chapra	286	136	150	321	255	66	243	232	11	
321313	Sahapur	533	263	270	387	303	84	311	296	15	
321314	Chak Khidirpur	433	207	226	243	239	4	231	228	3	
321315	Radhikapur	1,447	751	696	719	685	34	425	411	14	
321316	Jot Mahesh	159	81	78	125	123	2	107	106	1	
321317	Chapai	72	31	41	44	26	18	28	24	4	
321318	Bathangachhi	952	446	506	814	690	124	779	670	109	
321319	Gabindapur	3,261	1,628	1,633	2,015	1,877	138	1,563	1,517	46	
321320	Chak Gobindapur	1,731	863	868	894	832	62	795	770	25	
321321	Bharatpur	1,148	545	603	846	823	23	763	743	20	
321322	Jamalpur	3,269	1,602	1,667	2,681	2,534	147	2,304	2,222	82	
321323	Jalkar Jalmahal	100	44	56	78	77	1	77	77	-	
321324	Sajapur	2,181	1,056	1,125	1,724	1,504	220	1,449	1,295	154	
321325	Radhakantapur	2,587	1,297	1,290	1,839	1,764	75	1,545	1,511	34	
321326	Dhwaja Pushkarini	529	270	259	390	315	75	281	274	7	
321327	Panighata	2,227	1,038	1,189	1,511	1,443	68	1,310	1,267	43	
321328	Hatgachha	2,052	1,023	1,029	1,150	1,067	83	818	790	28	
321329	Kamari	1,859	904	955	1,148	1,102	46	1,022	994	28	
321330	Anantapur	722	379	343	401	376	25	358	346	12	
321331	Baninathpur				-----Un-inhabited-----						
321332	Kuturia	647	280	367	565	537	28	517	503	14	
321333	Juranpur	2,631	1,203	1,428	1,907	1,792	115	1,652	1,582	70	
321334	Char Sriharipur				-----Un-inhabited-----						
321335	Fulbagan	263	104	159	247	217	30	110	108	2	
321336	Char Sitahati	216	124	92	164	164	-	164	164	-	
321337	Char Dattabati				-----Un-inhabited-----						
321338	Gobra	1,984	945	1,039	1,366	1,322	44	1,125	1,092	33	
321339	Chhutipur	1,320	608	712	1,032	901	131	844	812	32	
321340	Adampur	255	113	142	268	261	7	222	216	6	
321341	Kalibas				-----Un-inhabited-----						
321342	Jayrampur	861	379	482	864	718	146	817	696	121	
321343	Baraitna	1,256	545	711	964	899	65	929	874	55	
321344	Hijuli	1,054	501	553	756	677	79	679	635	44	
321345	Tegharia	669	322	347	416	403	13	363	359	4	
321346	Ashachia	1,077	500	577	650	619	31	634	610	24	
321347	Bashar Khola	2,173	1,052	1,121	1,312	1,232	80	1,130	1,091	39	
321348	Chak Kuturia				-----Un-inhabited-----						

VILLAGE PRIMARY
C D Block -

Location code number	Name of Village	Industrial category								
		Marginal workers			Cultivators			Agricultural labourers		
		Persons	Males	Females	Persons	Males	Females	Persons	Males	Females
1	2	41	42	43	44	45	46	47	48	49
0150	Kaliganj (Total)	15,669	11,876	3,793	1,078	852	226	8,665	7,759	906
0150	Kaliganj (Rural)	14,523	10,953	3,570	1,055	833	222	8,265	7,452	813
0150	Kaliganj (Urban)	1,146	923	223	23	19	4	400	307	93
RURAL										
321293	Char Tejnagar	-	-	-	-	-	-	-	-	-
321294	Tejnagar	74	71	3	22	22	-	11	10	1
321295	Char Palasi	-	-	-	-	-	-	-	-	-
321296	Palasi	503	378	125	44	34	10	218	209	9
321297	Sajua	52	44	8	2	2	-	33	32	1
321298	Uttar Hajrapota	255	188	67	12	4	8	80	75	5
321299	Panchkhela	46	20	26	5	1	4	10	8	2
321300	Bhurulia	245	228	17	5	4	1	218	216	2
321301	Chhota Kulberia	86	55	31	4	4	-	36	30	6
321302	Erardanga	204	89	115	14	10	4	28	27	1
321303	Bara Kulberia	924	662	262	47	46	1	415	413	2
321304	Narayanpur	111	60	51	-	-	-	106	55	51
321305	Manikdih	326	284	42	13	12	1	293	253	40
321306	Char Manikdih	-----Un-inhabited-----								
321307	Char Serpur	-----Un-inhabited-----								
321308	Char Lakhuria	-----Un-inhabited-----								
321309	Kaliganj	521	370	151	9	7	2	348	266	82
321310	Serpur	206	164	42	-	-	-	178	139	39
321311	Khidirpur	195	192	3	2	2	-	115	115	-
321312	Chapra	78	23	55	-	-	-	3	2	1
321313	Sahapur	76	7	69	69	3	66	3	-	3
321314	Chak Khidirpur	12	11	1	-	-	-	10	10	-
321315	Radhikapur	294	274	20	5	2	3	262	254	8
321316	Jot Mahesh	18	17	1	6	6	-	4	4	-
321317	Chapai	16	2	14	-	-	-	16	2	14
321318	Bathangachhi	35	20	15	3	2	1	2	2	-
321319	Gabindapur	452	360	92	11	8	3	304	296	8
321320	Chak Gobindapur	99	62	37	4	1	3	49	45	4
321321	Bharatpur	83	80	3	7	7	-	70	68	2
321322	Jamalpur	377	312	65	35	30	5	176	169	7
321323	Jalkar Jalmahal	1	-	1	1	-	1	-	-	-
321324	Sajapur	275	209	66	12	11	1	109	108	1
321325	Radhakantapur	294	253	41	49	45	4	165	160	5
321326	Dhwaja Pushkarini	109	41	68	5	1	4	27	26	1
321327	Panighata	201	176	25	12	9	3	152	148	4
321328	Hatgachha	332	277	55	32	32	-	203	200	3
321329	Kamari	126	108	18	8	7	1	56	50	6
321330	Anantapur	43	30	13	14	13	1	8	8	-
321331	Baninathpur	-----Un-inhabited-----								
321332	Kuturia	48	34	14	7	3	4	25	22	3
321333	Juranpur	255	210	45	13	11	2	164	151	13
321334	Char Sriharipur	-----Un-inhabited-----								
321335	Fulbagan	137	109	28	8	6	2	122	97	25
321336	Char Sitahati	-	-	-	-	-	-	-	-	-
321337	Char Dattabati	-----Un-inhabited-----								
321338	Gobra	241	230	11	5	4	1	210	208	2
321339	Chhutipur	188	89	99	15	10	5	38	35	3
321340	Adampur	46	45	1	9	8	1	37	37	-
321341	Kalibas	-----Un-inhabited-----								
321342	Jayrampur	47	22	25	1	1	-	17	14	3
321343	Baraitna	35	25	10	4	3	1	15	13	2
321344	Hijuli	77	42	35	2	2	-	19	18	1
321345	Tegharia	53	44	9	13	12	1	27	27	-
321346	Ashachia	16	9	7	2	-	2	6	6	-
321347	Bashar Khola	182	141	41	23	20	3	102	92	10
321348	Chak Kuturia	-----Un-inhabited-----								

PRIMARY CENSUS ABSTRACT

CENSUS ABSTRACT
Kaliganj

of marginal workers

									Name of Village	Location code number	
Household industry workers			Other workers			Non-workers					
Persons	Males	Females	Persons	Males	Females	Persons	Males	Females			
50	51	52	53	54	55	56	57	58			
									2	1	
972	461	511	4,954	2,804	2,150	230,958	76,426	154,532	Kaliganj (Total)	0150	
747	252	495	4,456	2,416	2,040	211,259	69,916	141,343	Kaliganj (Rural)	0150	
225	209	16	498	388	110	19,699	6,510	13,189	Kaliganj (Urban)	0150	
RURAL											
-	-	-	-	-	-	178	60	118	Char Tejnagar	321293	
-	-	-	41	39	2	788	248	540	Tejnagar	321294	
-	-	-	-	-	-	4	2	2	Char Palasi	321295	
29	6	23	212	129	83	14,381	5,038	9,343	Palasi	321296	
-	-	-	17	10	7	1,243	401	842	Sajua	321297	
16	4	12	147	105	42	5,823	1,952	3,871	Uttar Hajrapota	321298	
2	-	2	29	11	18	2,720	927	1,793	Panchkhela	321299	
-	-	-	22	8	14	2,648	874	1,774	Bhurulia	321300	
9	1	8	37	20	17	2,696	921	1,775	Chhota Kulberia	321301	
18	8	10	144	44	100	2,682	907	1,775	Erardanga	321302	
10	4	6	452	199	253	4,368	1,446	2,922	Bara Kulberia	321303	
3	3	-	2	2	-	580	176	404	Narayanpur	321304	
1	1	-	19	18	1	1,874	582	1,292	Manikdihi	321305	
									-----Un-inhabited-----	Char Manikdihi	321306
									-----Un-inhabited-----	Char Serpur	321307
									-----Un-inhabited-----	Char Lakhuria	321308
45	16	29	119	81	38	5,558	1,765	3,793	Kaliganj	321309	
-	-	-	28	25	3	697	213	484	Serpur	321310	
-	-	-	78	75	3	545	179	366	Khidirpur	321311	
-	-	-	75	21	54	464	149	315	Chapra	321312	
-	-	-	4	4	-	754	256	498	Sahapur	321313	
1	1	-	1	-	1	603	184	419	Chak Khidirpur	321314	
7	3	4	20	15	5	1,795	617	1,178	Radhikapur	321315	
3	3	-	5	4	1	251	70	181	Jot Mahesh	321316	
-	-	-	-	-	-	51	20	31	Chapai	321317	
2	1	1	28	15	13	1,435	478	957	Bathangachhi	321318	
18	14	4	119	42	77	4,741	1,608	3,133	Gabindapur	321319	
4	2	2	42	14	28	2,821	1,078	1,743	Chak Gobindapur	321320	
-	-	-	6	5	1	1,943	589	1,354	Bharatpur	321321	
17	5	12	149	108	41	6,219	2,017	4,202	Jamalpur	321322	
-	-	-	-	-	-	174	62	112	Jalkar Jalmahal	321323	
26	10	16	128	80	48	3,340	1,103	2,237	Sajapur	321324	
8	4	4	72	44	28	4,711	1,626	3,085	Radhakantapur	321325	
1	-	1	76	14	62	799	306	493	Dhwaja Pushkarini	321326	
12	6	6	25	13	12	3,440	1,092	2,348	Panighata	321327	
54	7	47	43	38	5	2,668	908	1,760	Hatgachha	321328	
1	-	1	61	51	10	2,902	953	1,949	Kamari	321329	
-	-	-	21	9	12	965	346	619	Anantapur	321330	
									-----Un-inhabited-----	Baninathpur	321331
4	1	3	12	8	4	1,237	394	843	Kutura	321332	
9	3	6	69	45	24	4,258	1,331	2,927	Juranpur	321333	
									-----Un-inhabited-----	Char Sriharipur	321334
2	1	1	5	5	-	418	140	278	Fulgagan	321335	
-	-	-	-	-	-	308	92	216	Char Sitahati	321336	
									-----Un-inhabited-----	Char Dattabati	321337
4	2	2	22	16	6	2,855	892	1,963	Gobra	321338	
3	-	3	132	44	88	2,093	675	1,418	Chhutipur	321339	
-	-	-	-	-	-	603	205	398	Adampur	321340	
									-----Un-inhabited-----	Kalibas	321341
25	3	22	4	4	-	1,529	504	1,025	Jayrampur	321342	
-	-	-	16	9	7	2,126	665	1,461	Baraitna	321343	
32	9	23	24	13	11	1,410	429	981	Hijuli	321344	
3	1	2	10	4	6	976	285	691	Tegharia	321345	
-	-	-	8	3	5	1,518	465	1,053	Ashachia	321346	
7	3	4	50	26	24	3,107	981	2,126	Bashar Khola	321347	
									-----Un-inhabited-----	Chak Kutura	321348

VILLAGE PRIMARY
C D Block -

Location code number	Name of Village	Area of Village in hectares	Number of households	Total population (including institutional and houseless population)			Population in the age-group 0-6		
				Persons	Males	Females	Persons	Males	Females
1	2	3	4	5	6	7	8	9	10
321349	Naopara	237.55	310	1,175	575	600	124	54	70
321350	Seorataza	110.88	557	2,566	1,301	1,265	388	196	192
321351	Debagram	1,943.72	7,817	32,695	16,832	15,863	3,837	1,972	1,865
321352	Dingel	384.86	755	3,761	1,962	1,799	567	306	261
321353	Pacha Chandpur	102.39	456	2,001	1,050	951	304	166	138
321354	Bhaga	84.17	324	1,297	685	612	183	92	91
321355	Banpalashi	81.34	134	587	289	298	92	44	48
321356	Kamalhati	116.15	216	875	442	433	122	58	64
321357	Bairampur	119.79	482	1,597	839	758	178	92	86
321358	Khorda Palashi	120.19	145	621	294	327	111	43	68
321359	Palit Bege	201.53	549	2,436	1,234	1,202	375	181	194
321360	Khorda Bege	144.88	206	774	402	372	71	37	34
321361	Solakur	2.00							
321362	Arar Bege	128.69	276	1,163	617	546	166	79	87
321363	Chak Bege	339.53	430	1,617	856	761	163	84	79
321364	Gokul Nagar	304.32	400	1,624	825	799	194	91	103
321365	Rautara	410.76	1,253	5,642	2,857	2,785	747	380	367
321366	Chhota Atagi	204.77	138	607	307	300	59	24	35
321367	Mohanpur	225.82	225	949	485	464	107	43	64
321368	Bara Atagi	507.88	1,086	4,571	2,357	2,214	515	280	235
321369	Chanduria	203.00	96	416	210	206	53	28	25
321370	Chak Maheshpur	25.90	85	398	202	196	64	31	33
321371	Akanda Beria	484.82	748	2,958	1,537	1,421	336	159	177
321372	Kanua	388.09	434	1,771	900	871	215	110	105
321373	Bhagyabantapur	240.00	544	2,058	1,052	1,006	182	96	86
321374	Naihati	39.66							
321375	Nasipur	88.60	477	2,101	1,075	1,026	241	123	118
321376	Kadihati	146.00	374	1,609	804	805	166	84	82
321377	Ballabhpara	337.91	1,196	4,997	2,630	2,367	582	318	264
321378	Basatpur	441.92	709	2,821	1,474	1,347	338	192	146
321379	Rajnagar	39.70							
321380	Brajanathpur	36.42	97	463	230	233	52	24	28
321381	Faridpur	248.00	412	1,747	865	882	180	90	90
321382	Kamdebpur	144.07	154	574	275	299	48	26	22
321383	Maheshpur	208.40	489	2,235	1,149	1,086	327	168	159
321384	Karalia	250.50	427	1,744	875	869	216	113	103
321385	Panchpota	60.70	162	664	342	322	60	32	28
321386	Balidanga	216.00	258	1,139	576	563	123	58	65
321387	Char Balidanga	172.80							
321388	Sri Krishnapur	93.08	65	296	143	153	39	18	21
321389	Dakshin Hajrapota	329.41	314	1,236	630	606	122	54	68
321390	Chak Durgabati	19.70							
321391	Chakundi	343.98	287	1,186	614	572	116	66	50
321392	Joyrambati	20.23	26	130	66	64	12	5	7
321393	Durgabati	18.21	120	513	257	256	43	18	25
321394	Sahazadpur	27.50							
321395	Rajarampur	308.37	557	2,246	1,182	1,064	213	112	101
321396	Khalsi	74.06	162	715	376	339	62	31	31
321397	Char Khosalpur	42.90	11	48	28	20	4	2	2
321398	Sah Mahmudpur	206.39	146	506	270	236	54	35	19
321399	Ghola	87.41	114	437	226	211	43	15	28
321400	Dhapara	106.43	9	32	14	18	3	2	1
321401	Ghorai Khetra	435.04	767	2,945	1,505	1,440	410	211	199
321402	Santipur	129.90	491	1,802	906	896	258	139	119
321403	Naosa	63.13	437	1,662	859	803	222	119	103
321404	Bil Bhalsuni	36.42							
321405	Daluipura	195.87	442	1,753	879	874	270	145	125
321406	Sita Chandrapur	85.39	227	942	467	475	123	60	63
321407	Sapjola	273.16	317	1,229	632	597	132	67	65
321408	Char Ramnagar	144.60							

PRIMARY CENSUS ABSTRACT

CENSUS ABSTRACT

Kaliganj

Scheduled Castes population			Scheduled Tribes population			Literates			Name of Village
Persons	Males	Females	Persons	Males	Females	Persons	Males	Females	
11	12	13	14	15	16	17	18	19	2
8	3	5	-	-	-	546	269	277	Naopara
-	-	-	-	-	-	1,329	682	647	Seorataza
5,177	2,659	2,518	301	150	151	21,294	11,334	9,960	Debagram
256	130	126	1	1	-	2,282	1,183	1,099	Dingel
-	-	-	-	-	-	1,168	640	528	Pacha Chandpur
85	47	38	-	-	-	775	424	351	Bhaga
32	14	18	-	-	-	344	180	164	Banpalashi
170	88	82	-	-	-	465	253	212	Kamalbati
855	443	412	2	1	1	819	458	361	Bairampur
-	-	-	-	-	-	388	198	190	Khorda Palashi
-	-	-	-	-	-	1,226	622	604	Palit Bege
302	168	134	-	-	-	434	245	189	Khorda Bege
-----Un-inhabited-----									
-	-	-	-	-	-	586	342	244	Solakur
217	112	105	-	-	-	831	481	350	Arar Bege
496	261	235	2	1	1	867	474	393	Chak Bege
-	-	-	2	1	1	2,637	1,418	1,219	Gokul Nagar
96	50	46	-	-	-	389	212	177	Rautara
902	463	439	14	6	8	525	292	233	Chhota Atagi
1,190	617	573	264	146	118	2,304	1,279	1,025	Mohanpur
149	77	72	-	-	-	198	101	97	Bara Atagi
-	-	-	-	-	-	197	104	93	Chanduria
195	101	94	-	-	-	1,567	891	676	Chak Maheshpur
658	331	327	241	127	114	975	530	445	Akanda Beria
74	35	39	-	-	-	1,214	637	577	Kanua
-----Un-inhabited-----									
46	24	22	-	-	-	1,157	619	538	Bhagyabantapur
-	-	-	-	-	-	819	424	395	Naihati
1,608	856	752	2	1	1	3,256	1,843	1,413	Nasipur
1,525	791	734	4	1	3	1,317	730	587	Kadihati
-----Un-inhabited-----									
-	-	-	-	-	-	233	117	116	Ballabhpara
399	204	195	-	-	-	889	446	443	Basatpur
9	3	6	-	-	-	373	181	192	Rajnagar
-	-	-	-	-	-	1,249	683	566	Brajanathpur
1,000	499	501	1	-	1	958	520	438	Faridpur
214	117	97	1	-	1	453	241	212	Kamdebpur
17	10	7	-	-	-	484	249	235	Maheshpur
-----Un-inhabited-----									
293	141	152	-	-	-	152	87	65	Karalia
226	113	113	4	3	1	878	471	407	Panchpota
-----Un-inhabited-----									
869	453	416	3	-	3	720	408	312	Char Balidanga
123	62	61	-	-	-	89	50	39	Sri Krishnapur
207	97	110	6	6	-	378	204	174	Dakshin Hajrapota
-----Un-inhabited-----									
313	161	152	-	-	-	1,201	666	535	Chak Durgabati
669	352	317	-	-	-	546	313	233	Chakundi
33	20	13	-	-	-	33	21	12	Joyrambati
336	178	158	-	-	-	278	158	120	Durgabati
13	6	7	-	-	-	225	135	90	Sahazadpur
-	-	-	-	-	-	12	4	8	Rajarampur
562	277	285	35	19	16	1,332	745	587	Khalsi
-	-	-	-	-	-	776	407	369	Char Khosalpur
536	282	254	2	1	1	773	427	346	Sah Mahmudpur
-----Un-inhabited-----									
154	73	81	286	149	137	716	382	334	Ghola
-	-	-	-	-	-	486	256	230	Dhapara
735	378	357	17	9	8	549	308	241	Bil Bhalsuni
-----Un-inhabited-----									
-	-	-	-	-	-	-	-	-	Daluipura
-	-	-	-	-	-	-	-	-	Sita Chandrapur
-	-	-	-	-	-	-	-	-	Sapiola
-----Un-inhabited-----									
-	-	-	-	-	-	-	-	-	Char Ramnagar

**VILLAGE PRIMARY
C D Block -**

Location code number	Name of Village	Illiterates			Total workers			Main workers		
		Persons	Males	Females	Persons	Males	Females	Persons	Males	Females
		20	21	22	23	24	25	26	27	28
321349	Naopara	629	306	323	312	304	8	162	156	6
321350	Seorataza	1,237	619	618	727	708	19	684	671	13
321351	Debagram	11,401	5,498	5,903	10,282	9,312	970	8,885	8,243	642
321352	Dingel	1,479	779	700	999	974	25	801	787	14
321353	Pacha Chandpur	833	410	423	567	505	62	310	305	5
321354	Bhaga	522	261	261	405	384	21	343	332	11
321355	Banpalashi	243	109	134	148	141	7	6	5	1
321356	Kamalhati	410	189	221	224	213	11	138	134	4
321357	Bairampur	778	381	397	561	531	30	475	460	15
321358	Khorda Palashi	233	96	137	179	154	25	132	124	8
321359	Palit Bege	1,210	612	598	722	670	52	678	649	29
321360	Khorda Bege	340	157	183	276	261	15	272	259	13
321361	Solakur									
321362	Arar Bege	577	275	302	319	300	19	292	283	9
321363	Chak Bege	786	375	411	535	518	17	465	455	10
321364	Gokul Nagar	757	351	406	519	488	31	464	444	20
321365	Rautara	3,005	1,439	1,566	1,635	1,603	32	1,469	1,445	24
321366	Chhota Atagi	218	95	123	186	179	7	176	169	7
321367	Mohanpur	424	193	231	328	304	24	110	109	1
321368	Bara Atagi	2,267	1,078	1,189	1,598	1,382	216	1,445	1,290	155
321369	Chanduria	218	109	109	128	128	-	126	126	-
321370	Chak Maheshpur	201	98	103	121	111	10	107	103	4
321371	Akanda Beria	1,391	646	745	924	893	31	801	780	21
321372	Kanua	796	370	426	678	582	96	334	250	84
321373	Bhagyabantapur	844	415	429	714	688	26	671	655	16
321374	Naihati									
321375	Nasipur	944	456	488	628	608	20	606	593	13
321376	Kadihati	790	380	410	506	482	24	498	475	23
321377	Ballabhpara	1,741	787	954	1,733	1,551	182	1,461	1,343	118
321378	Basatpur	1,504	744	760	950	894	56	898	870	28
321379	Rajnagar									
321380	Brajanathpur	230	113	117	143	139	4	142	138	4
321381	Faridpur	858	419	439	534	514	20	511	497	14
321382	Kamdebpur	201	94	107	171	167	4	170	166	4
321383	Maheshpur	986	466	520	652	624	28	605	586	19
321384	Karalia	786	355	431	551	490	61	476	463	13
321385	Panchpota	211	101	110	225	220	5	221	218	3
321386	Balidanga	655	327	328	377	354	23	360	342	18
321387	Char Balidanga									
321388	Sri Krishnapur	144	56	88	124	94	30	124	94	30
321389	Dakshin Hajrapota	358	159	199	365	355	10	354	346	8
321390	Chak Durgabati									
321391	Chakundi	466	206	260	374	327	47	318	301	17
321392	Joyrambati	41	16	25	37	37	-	37	37	-
321393	Durgabati	135	53	82	127	118	9	125	117	8
321394	Sahazadpur									
321395	Rajarampur	1,045	516	529	741	715	26	699	681	18
321396	Khalsi	169	63	106	240	222	18	225	219	6
321397	Char Khosalpur	15	7	8	25	20	5	17	16	1
321398	Sah Mahmudpur	228	112	116	192	168	24	178	165	13
321399	Ghola	212	91	121	145	144	1	130	129	1
321400	Dhapara	20	10	10	9	9	-	9	9	-
321401	Ghorai Khetra	1,613	760	853	947	832	115	797	775	22
321402	Santipur	1,026	499	527	492	471	21	456	438	18
321403	Naosa	889	432	457	528	508	20	452	444	8
321404	Bil Bhalsuni									
321405	Daluipura	1,037	497	540	526	485	41	482	446	36
321406	Sita Chandrapur	456	211	245	241	225	16	195	188	7
321407	Sapjola	680	324	356	357	324	33	159	150	9
321408	Char Ramnagar									

PRIMARY CENSUS ABSTRACT

CENSUS ABSTRACT
Kaliganj

Industrial category of main workers													Name of Village 2
Cultivators			Household industry						Other workers				
			Agricultural labourers			workers							
Persons	Males	Females	Persons	Males	Females	Persons	Males	Females	Persons	Males	Females		
29	30	31	32	33	34	35	36	37	38	39	40		
29	28	1	109	107	2	-	-	-	24	21	3	Naopara	
253	247	6	390	389	1	1	-	1	40	35	5	Seorataza	
1,252	1,191	61	2,916	2,848	68	386	317	69	4,331	3,887	444	Debagram	
329	322	7	397	394	3	4	3	1	71	68	3	Dingel	
42	42	-	216	214	2	1	1	-	51	48	3	Pacha Chandpur	
85	83	2	226	221	5	-	-	-	32	28	4	Bhaga	
1	1	-	1	1	-	-	-	-	4	3	1	Banpalashi	
20	20	-	78	77	1	1	1	-	39	36	3	Kamalbati	
93	92	1	291	284	7	12	12	-	79	72	7	Bairampur	
34	34	-	93	86	7	-	-	-	5	4	1	Khorda Palashi	
284	278	6	349	339	10	6	-	6	39	32	7	Palit Bege	
82	76	6	139	137	2	12	11	1	39	35	4	Khorda Bege	
-----Un-inhabited-----												Solakur	
43	43	-	221	213	8	4	4	-	24	23	1	Arar Bege	
165	165	-	263	260	3	1	1	-	36	29	7	Chak Bege	
97	93	4	314	308	6	14	11	3	39	32	7	Gokul Nagar	
430	426	4	850	842	8	8	8	-	181	169	12	Rautara	
84	84	-	63	62	1	3	3	-	26	20	6	Chhota Atagi	
24	24	-	69	69	-	-	-	-	17	16	1	Mohanpur	
375	372	3	894	758	136	4	4	-	172	156	16	Bara Atagi	
13	13	-	112	112	-	-	-	-	1	1	-	Chanduria	
36	36	-	60	60	-	3	2	1	8	5	3	Chak Maheshpur	
242	237	5	464	460	4	3	2	1	92	81	11	Akanda Beria	
65	61	4	228	152	76	14	14	-	27	23	4	Kanua	
285	281	4	317	314	3	6	6	-	63	54	9	Bhagyabantapur	
-----Un-inhabited-----												Naihati	
203	200	3	190	190	-	11	9	2	202	194	8	Nasipur	
134	132	2	245	236	9	4	3	1	115	104	11	Kadihati	
83	79	4	336	283	53	111	104	7	931	877	54	Ballabhpara	
335	332	3	511	488	23	4	4	-	48	46	2	Basatpur	
-----Un-inhabited-----												Rajnagar	
4	4	-	94	94	-	7	7	-	37	33	4	Brajanathpur	
115	114	1	269	265	4	7	7	-	120	111	9	Faridpur	
80	80	-	82	81	1	-	-	-	8	5	3	Kamdebpur	
272	265	7	285	280	5	4	4	-	44	37	7	Maheshpur	
131	128	3	329	323	6	-	-	-	16	12	4	Karalia	
63	63	-	134	134	-	4	4	-	20	17	3	Panchpota	
114	112	2	189	180	9	3	3	-	54	47	7	Balidanga	
-----Un-inhabited-----												Char Balidanga	
-	-	-	122	92	30	-	-	-	2	2	-	Sri Krishnapur	
186	185	1	136	133	3	1	1	-	31	27	4	Dakshin Hajrapota	
-----Un-inhabited-----												Chak Durgabati	
252	247	5	47	36	11	1	1	-	18	17	1	Chakundi	
11	11	-	26	26	-	-	-	-	-	-	-	Joyrambati	
116	111	5	4	2	2	-	-	-	5	4	1	Durgabati	
-----Un-inhabited-----												Sahazadpur	
303	301	2	231	228	3	9	9	-	156	143	13	Rajarampur	
104	104	-	81	80	1	2	1	1	38	34	4	Khalsi	
4	3	1	12	12	-	1	1	-	-	-	-	Char Khosalpur	
40	33	7	54	53	1	4	4	-	80	75	5	Sah Mahmudpur	
70	70	-	52	52	-	-	-	-	8	7	1	Ghola	
-	-	-	9	9	-	-	-	-	-	-	-	Dhapara	
92	90	2	609	599	10	3	1	2	93	85	8	Ghorai Khetra	
230	218	12	218	214	4	-	-	-	8	6	2	Santipur	
96	93	3	279	279	-	5	5	-	72	67	5	Naosa	
-----Un-inhabited-----												Bil Bhalsuni	
115	113	2	357	325	32	1	1	-	9	7	2	Daluipura	
98	95	3	88	85	3	-	-	-	9	8	1	Sita Chandrapur	
58	57	1	74	73	1	4	2	2	23	18	5	Sapjola	
-----Un-inhabited-----												Char Ramnagar	

VILLAGE PRIMARY
C D Block -

Location code number	Name of Village	Industrial category								
		Marginal workers			Cultivators			Agricultural labourers		
		Persons	Males	Females	Persons	Males	Females	Persons	Males	Females
1	2	41	42	43	44	45	46	47	48	49
321349	Naopara	150	148	2	7	7	-	132	130	2
321350	Seorataza	43	37	6	9	7	2	28	27	1
321351	Debagram	1,397	1,069	328	68	56	12	652	627	25
321352	Dingel	198	187	11	40	37	3	140	139	1
321353	Pacha Chandpur	257	200	57	33	33	-	156	153	3
321354	Bhaga	62	52	10	7	6	1	33	32	1
321355	Banpalashi	142	136	6	20	19	1	119	115	4
321356	Kamalhati	86	79	7	3	3	-	72	71	1
321357	Bairampur	86	71	15	2	2	-	70	63	7
321358	Khorda Palashi	47	30	17	1	1	-	23	20	3
321359	Palit Bege	44	21	23	6	3	3	17	13	4
321360	Khorda Bege	4	2	2	1	-	1	-	-	-
321361	Solakur	-----Un-inhabited-----								
321362	Arar Bege	27	17	10	-	-	-	13	8	5
321363	Chak Bege	70	63	7	5	5	-	48	45	3
321364	Gokul Nagar	55	44	11	2	2	-	26	25	1
321365	Rautara	166	158	8	39	37	2	108	106	2
321366	Chhota Atagi	10	10	-	-	-	-	8	8	-
321367	Mohanpur	218	195	23	3	3	-	200	179	21
321368	Bara Atagi	153	92	61	28	26	2	80	50	30
321369	Chanduria	2	2	-	-	-	-	2	2	-
321370	Chak Maheshpur	14	8	6	2	1	1	8	7	1
321371	Akanda Beria	123	113	10	7	5	2	63	63	-
321372	Kanua	344	332	12	51	51	-	251	247	4
321373	Bhagyabantapur	43	33	10	-	-	-	34	29	5
321374	Naihati	-----Un-inhabited-----								
321375	Nasipur	22	15	7	2	1	1	3	3	-
321376	Kadihati	8	7	1	1	1	-	6	5	1
321377	Ballabhpara	272	208	64	6	6	-	140	121	19
321378	Basatpur	52	24	28	4	1	3	39	19	20
321379	Rajnagar	-----Un-inhabited-----								
321380	Brajanathpur	1	1	-	-	-	-	1	1	-
321381	Faridpur	23	17	6	4	3	1	10	8	2
321382	Kamdebpur	1	1	-	-	-	-	1	1	-
321383	Maheshpur	47	38	9	6	5	1	29	28	1
321384	Karalia	75	27	48	8	6	2	61	19	42
321385	Panchpota	4	2	2	-	-	-	4	2	2
321386	Balidanga	17	12	5	-	-	-	12	10	2
321387	Char Balidanga	-----Un-inhabited-----								
321388	Sri Krishnapur	-	-	-	-	-	-	-	-	-
321389	Dakshin Hajrapota	11	9	2	3	2	1	5	5	-
321390	Chak Durgabati	-----Un-inhabited-----								
321391	Chakundi	56	26	30	1	1	-	19	17	2
321392	Joyrambati	-	-	-	-	-	-	-	-	-
321393	Durgabati	2	1	1	-	-	-	1	-	1
321394	Sahazadpur	-----Un-inhabited-----								
321395	Rajarampur	42	34	8	2	2	-	5	5	-
321396	Khalsi	15	3	12	1	-	1	7	1	6
321397	Char Khosalpur	8	4	4	2	-	2	2	1	1
321398	Sah Mahmudpur	14	3	11	1	-	1	-	-	-
321399	Ghola	15	15	-	-	-	-	15	15	-
321400	Dhapara	-	-	-	-	-	-	-	-	-
321401	Ghorai Khetra	150	57	93	11	6	5	41	37	4
321402	Santipur	36	33	3	1	1	-	31	30	1
321403	Naosa	76	64	12	3	3	-	51	50	1
321404	Bil Bhalsuni	-----Un-inhabited-----								
321405	Daluipura	44	39	5	15	13	2	24	23	1
321406	Sita Chandrapur	46	37	9	-	-	-	45	37	8
321407	Sapjola	198	174	24	3	2	1	171	162	9
321408	Char Ramnagar	-----Un-inhabited-----								

PRIMARY CENSUS ABSTRACT

CENSUS ABSTRACT
Kaliganj

of marginal workers										Location code number
Household industry workers			Other workers			Non-workers			Name of Village	
Persons	Males	Females	Persons	Males	Females	Persons	Males	Females		2
50	51	52	53	54	55	56	57	58		
-	-	-	11	11	-	863	271	592	Naopara	321349
-	-	-	6	3	3	1,839	593	1,246	Seorataza	321350
112	32	80	565	354	211	22,413	7,520	14,893	Debagram	321351
2	1	1	16	10	6	2,762	988	1,774	Dingel	321352
-	-	-	68	14	54	1,434	545	889	Pacha Chandpur	321353
2	-	2	20	14	6	892	301	591	Bhaga	321354
1	1	-	2	1	1	439	148	291	Banpalashi	321355
-	-	-	11	5	6	651	229	422	Kamalbati	321356
3	2	1	11	4	7	1,036	308	728	Bairampur	321357
-	-	-	23	9	14	442	140	302	Khorda Palashi	321358
5	-	5	16	5	11	1,714	564	1,150	Palit Bege	321359
-	-	-	3	2	1	498	141	357	Khorda Bege	321360
-----Un-inhabited-----										
2	-	2	12	9	3	844	317	527	Arar Bege	321362
4	2	2	13	11	2	1,082	338	744	Chak Bege	321363
8	5	3	19	12	7	1,105	337	768	Gokul Nagar	321364
-	-	-	19	15	4	4,007	1,254	2,753	Rautara	321365
1	1	-	1	1	-	421	128	293	Chhota Atagi	321366
-	-	-	15	13	2	621	181	440	Mohanpur	321367
-	-	-	45	16	29	2,973	975	1,998	Bara Atagi	321368
-	-	-	-	-	-	288	82	206	Chanduria	321369
2	-	2	2	-	2	277	91	186	Chak Maheshpur	321370
3	-	3	50	45	5	2,034	644	1,390	Akanda Beria	321371
15	15	-	27	19	8	1,093	318	775	Kanua	321372
2	2	-	7	2	5	1,344	364	980	Bhagyabantapur	321373
-----Un-inhabited-----										
-	-	-	17	11	6	1,473	467	1,006	Nasipur	321375
1	1	-	-	-	-	1,103	322	781	Kadihati	321376
15	3	12	111	78	33	3,264	1,079	2,185	Ballabhpara	321377
-	-	-	9	4	5	1,871	580	1,291	Basatpur	321378
-----Un-inhabited-----										
-	-	-	-	-	-	320	91	229	Brajanathpur	321380
1	-	1	8	6	2	1,213	351	862	Faridpur	321381
-	-	-	-	-	-	403	108	295	Kamdebpur	321382
4	1	3	8	4	4	1,583	525	1,058	Maheshpur	321383
2	1	1	4	1	3	1,193	385	808	Karalia	321384
-	-	-	-	-	-	439	122	317	Panchpota	321385
-	-	-	5	2	3	762	222	540	Balidanga	321386
-----Un-inhabited-----										
-	-	-	-	-	-	172	49	123	Sri Krishnapur	321388
-	-	-	3	2	1	871	275	596	Dakshin Hajrapota	321389
-----Un-inhabited-----										
-	-	-	36	8	28	812	287	525	Chakundi	321391
-	-	-	-	-	-	93	29	64	Joyrambati	321392
-	-	-	1	1	-	386	139	247	Durgabati	321393
-----Un-inhabited-----										
1	-	1	34	27	7	1,505	467	1,038	Sahazadpur	321394
3	2	1	4	-	4	475	154	321	Rajarampur	321395
-	-	-	4	3	1	23	8	15	Khalsi	321396
-	-	-	13	3	10	314	102	212	Char Khosalpur	321397
-	-	-	-	-	-	292	82	210	Sah Mahmudpur	321398
-	-	-	-	-	-	23	5	18	Ghola	321399
-	-	-	-	-	-	23	5	18	Dhapara	321400
2	-	2	96	14	82	1,998	673	1,325	Ghorai Khetra	321401
2	1	1	2	1	1	1,310	435	875	Santipur	321402
1	-	1	21	11	10	1,134	351	783	Naosa	321403
-----Un-inhabited-----										
2	1	1	3	2	1	1,227	394	833	Bil Bhalsuni	321404
-	-	-	1	-	1	701	242	459	Daluipura	321405
-	-	-	1	-	1	701	242	459	Sita Chandrapur	321406
3	-	3	21	10	11	872	308	564	Sapjola	321407
-----Un-inhabited-----										
-	-	-	-	-	-	-	-	-	Char Ramnagar	321408

VILLAGE PRIMARY
C D Block -

Location code number	Name of Village	Area of Village in hectares	Number of households	Total population (including institutional and houseless population)			Population in the age-group 0-6			
				Persons	Males	Females	Persons	Males	Females	
1	2	3	4	5	6	7	8	9	10	
321409	Char Gopalpur	137.65								
321410	Noachar	254.95	338	1,673	863	810	187	86	101	
321411	Molamdi	608.80	1,846	8,397	4,253	4,144	1,268	651	617	
321412	Shitalpur	36.10	94	404	217	187	52	28	24	
321413	Bara Chandghar	1,233.82	3,650	16,713	8,598	8,115	2,317	1,133	1,184	
321414	Chhota Chandghar	934.43	2,008	8,761	4,604	4,157	1,306	684	622	
321415	Hat Gobindapur	26.00								
321416	Chak Gobindapur	84.00								
321417	Chak Chandghar	30.00								
	URBAN									
321418	Mira (CT)	377.57	3,294	14,391	7,346	7,045	1,574	810	764	
321419	Matiari (CT)	619.17	3,451	14,293	7,332	6,961	1,292	651	641	

PRIMARY CENSUS ABSTRACT

CENSUS ABSTRACT
Kaliganj

Scheduled Castes population			Scheduled Tribes population			Literates			Name of Village
Persons	Males	Females	Persons	Males	Females	Persons	Males	Females	
11	12	13	14	15	16	17	18	19	2
-----Un-inhabited-----									Char Gopalpur
1,628	844	784	10	3	7	1,116	647	469	Noachar
529	270	259	-	-	-	4,531	2,323	2,208	Molamdi
401	216	185	3	1	2	244	140	104	Shitalpur
3,784	1,970	1,814	8	4	4	9,821	5,307	4,514	Bara Chandghar
301	162	139	1	1	-	4,860	2,550	2,310	Chhota Chandghar
-----Un-inhabited-----									Hat Gobindapur
-----Un-inhabited-----									Chak Gobindapur
-----Un-inhabited-----									Chak Chandghar
URBAN									
2,420	1,243	1,177	66	35	31	9,867	5,233	4,634	Mira (CT)
3,531	1,814	1,717	17	8	9	9,899	5,370	4,529	Matari (CT)

VILLAGE PRIMARY
C D Block -

Location code number	Name of Village	Illiterates			Total workers			Main workers		
		Persons	Males	Females	Persons	Males	Females	Persons	Males	Females
1	2	20	21	22	23	24	25	26	27	28
321409	Char Gopalpur				-----Un-inhabited-----					
321410	Noachar	557	216	341	486	464	22	472	459	13
321411	Molamdi	3,866	1,930	1,936	2,498	2,295	203	1,873	1,779	94
321412	Shitalpur	160	77	83	114	112	2	114	112	2
321413	Bara Chandghar	6,892	3,291	3,601	5,185	4,585	600	4,503	4,263	240
321414	Chhota Chandghar	3,901	2,054	1,847	2,609	2,403	206	2,377	2,310	67
321415	Hat Gobindapur				-----Un-inhabited-----					
321416	Chak Gobindapur				-----Un-inhabited-----					
321417	Chak Chandghar				-----Un-inhabited-----					
URBAN										
321418	Mira (CT)	4,524	2,113	2,411	4,311	3,896	415	3,723	3,395	328
321419	Matiari (CT)	4,394	1,962	2,432	4,674	4,272	402	4,116	3,850	266

PRIMARY CENSUS ABSTRACT

CENSUS ABSTRACT
Kaliganj

Industrial category of main workers													Name of Village
Cultivators			Agricultural labourers			Household industry workers			Other workers				
Persons	Males	Females	Persons	Males	Females	Persons	Males	Females	Persons	Males	Females		
29	30	31	32	33	34	35	36	37	38	39	40	2	
-----Un-inhabited-----												Char Gopalpur	
114	111	3	343	338	5	-	-	-	15	10	5	Noachar	
467	464	3	924	899	25	48	34	14	434	382	52	Molamdi	
19	19	-	86	86	-	-	-	-	9	7	2	Shitalpur	
1,288	1,268	20	2,234	2,190	44	195	102	93	786	703	83	Bara Chandghar	
744	730	14	1,322	1,304	18	29	22	7	282	254	28	Chhota Chandghar	
-----Un-inhabited-----												Hat Gobindapur	
-----Un-inhabited-----												Chak Gobindapur	
-----Un-inhabited-----												Chak Chandghar	
URBAN													
216	211	5	732	719	13	97	78	19	2,678	2,387	291	Mira (CT)	
226	222	4	853	751	102	719	707	12	2,318	2,170	148	Matiari (CT)	

VILLAGE PRIMARY
C D Block -

Location code number	Name of Village	Industrial category								
		Marginal workers			Cultivators			Agricultural labourers		
		Persons	Males	Females	Persons	Males	Females	Persons	Males	Females
1	2	41	42	43	44	45	46	47	48	49
321409	Char Gopalpur	-----Un-inhabited-----								
321410	Noachar	14	5	9	4	1	3	7	4	3
321411	Molamdi	625	516	109	30	30	-	366	354	12
321412	Shitalpur	-	-	-	-	-	-	-	-	-
321413	Bara Chandghar	682	322	360	35	20	15	347	174	173
321414	Chhota Chandghar	232	93	139	24	20	4	49	41	8
321415	Hat Gobindapur	-----Un-inhabited-----								
321416	Chak Gobindapur	-----Un-inhabited-----								
321417	Chak Chandghar	-----Un-inhabited-----								
URBAN										
321418	Mira (CT)	588	501	87	17	15	2	207	205	2
321419	Matiari (CT)	558	422	136	6	4	2	193	102	91

PRIMARY CENSUS ABSTRACT

CENSUS ABSTRACT
Kaliganj

of marginal workers										Location code number	
Household industry workers			Other workers			Non-workers			Name of Village		
Persons	Males	Females	Persons	Males	Females	Persons	Males	Females			
50	51	52	53	54	55	56	57	58	2	1	
-----Un-inhabited-----										Char Gopalpur	321409
-	-	-	3	-	3	1,187	399	788	Noachar	321410	
15	5	10	214	127	87	5,899	1,958	3,941	Molamdi	321411	
-	-	-	-	-	-	290	105	185	Shitalpur	321412	
152	53	99	148	75	73	11,528	4,013	7,515	Bara Chandghar	321413	
5	1	4	154	31	123	6,152	2,201	3,951	Chhota Chandghar	321414	
-----Un-inhabited-----										Hat Gobindapur	321415
-----Un-inhabited-----										Chak Gobindapur	321416
-----Un-inhabited-----										Chak Chandghar	321417
URBAN											
18	9	9	346	272	74	10,080	3,450	6,630	Mira (CT)	321418	
207	200	7	152	116	36	9,619	3,060	6,559	Matitari (CT)	321419	

VILLAGE PRIMARY
C D Block -

Location code number	Name of Village	Area of Village in hectares	Number of households	Total population (including institutional and houseless population)			Population in the age-group 0-6		
				Persons	Males	Females	Persons	Males	Females
1	2	3	4	5	6	7	8	9	10
0151	Nakashipara (Total)	36,090.89	90,613	386,569	198,517	188,052	47,337	24,092	23,245
0151	Nakashipara (Rural)	35,445.89	82,178	352,191	180,990	171,201	44,559	22,646	21,913
0151	Nakashipara (Urban)	645.00	8,435	34,378	17,527	16,851	2,778	1,446	1,332
RURAL									
321420	Haranagar	767.69	1,515	7,621	3,999	3,622	1,219	614	605
321421	Chak Ghurni	24.66	293	1,455	765	690	253	127	126
321422	Giridharpur	343.58	728	3,259	1,706	1,553	546	264	282
321423	Senpur	83.37	320	1,394	721	673	208	109	99
321424	Dhubinagadi	320.11	1,150	5,177	2,666	2,511	773	405	368
321425	Bikrampur	888.29	1,333	5,781	2,931	2,850	788	406	382
321426	Bhabanipur	359.57	581	2,438	1,240	1,198	361	184	177
321427	Goalchandpur	132.74	501	2,277	1,190	1,087	370	194	176
321428	Chaumoha	138.20	510	2,123	1,080	1,043	289	145	144
321429	Basudebpur	246.86	320	1,319	674	645	191	95	96
321430	Sribati	76.89	177	688	370	318	72	39	33
321431	Roybali	666.92	776	3,216	1,640	1,576	329	159	170
321432	Majhergram	270.74	956	3,738	1,878	1,860	528	250	278
321433	Akandanga	321.73	448	1,800	892	908	271	146	125
321434	Chak Madandanga	42.90	75	342	168	174	48	24	24
321435	Madandanga	202.34	551	2,201	1,129	1,072	280	156	124
321436	Nischintapur	410.35	686	2,745	1,397	1,348	310	166	144
321437	Sultanpur	320.11	385	1,733	886	847	229	110	119
321438	Narayanpur	194.25	701	2,833	1,450	1,383	279	141	138
321439	Arpara	313.63	1,002	4,113	2,120	1,993	494	241	253
321440	Palasdanga	193.04	717	2,852	1,443	1,409	349	155	194
321441	Shuk Pukuria	380.81	832	3,513	1,772	1,741	478	242	236
321442	Sonadanga	153.38	586	2,409	1,231	1,178	371	173	198
321443	Baman Danga	339.53	283	1,206	613	593	169	86	83
321444	Sali	71.63	549	2,349	1,163	1,186	386	191	195
321445	Chak Shukpukuria	31.97							
					-----Un-inhabited-----				
321446	Bagunda	184.20	392	1,628	829	799	244	124	120
321447	Bade Tehatta	179.70	264	1,096	552	544	200	95	105
321448	Guurni	161.47	354	1,547	776	771	279	129	150
321449	Chandipur	272.76	628	2,786	1,478	1,308	411	214	197
321450	Malumgachha	292.59	512	2,358	1,232	1,126	343	164	179
321451	Bandakhola	141.60	709	3,386	1,779	1,607	554	279	275
321452	Bilkumari	605.40	1,603	7,112	3,627	3,485	1,000	487	513
321453	Arbetai	473.45	1,087	4,809	2,505	2,304	536	277	259
321454	Parkula	572.13	1,257	5,677	2,951	2,726	577	309	268
321455	Uttar Bahirgachi	717.19	980	4,390	2,246	2,144	554	276	278
321456	Kalibas	441.92	795	3,437	1,796	1,641	419	218	201
321457	Chak Purbba Simulia	4.05							
					-----Un-inhabited-----				
321458	Chak Paschim Simulia	18.21							
					-----Un-inhabited-----				
321459	Chhota Simulia	194.28	500	2,050	1,067	983	231	111	120
321460	Gobipur	270.74	454	1,994	1,033	961	276	147	129
321461	Chichuria	699.10	1,436	5,892	3,034	2,858	619	330	289
321462	Belpukuria	213.67	681	3,156	1,618	1,538	381	193	188
321463	Chak Gobindapur	59.50	189	903	512	391	91	50	41
321464	Chenga	631.70	1,981	9,038	4,627	4,411	1,076	539	537
321465	Kanthalbaria	345.20	2,230	9,352	4,869	4,483	851	427	424
321466	Bethuadahari	617.96	1,231	4,923	2,540	2,383	436	209	227
321467	Chak Hatisala	159.85	1,293	5,732	3,010	2,722	654	347	307
321468	Jugpur	281.66	147	642	321	321	48	22	26
321469	Bilwagram	616.34	1,300	5,853	3,050	2,803	548	277	271
321470	Rajapur	258.59	745	3,023	1,628	1,395	344	183	161
321471	Nakasipara	53.42	143	602	319	283	51	19	32
321472	Sabajpur	112.91	345	1,512	785	727	190	96	94
321473	Mirjapur	141.24	99	418	216	202	36	17	19
321474	Jalsuka	107.65	20	73	34	39	14	6	8
321475	Gotpara	672.59	977	4,043	2,069	1,974	409	216	193
321476	Chak Nischintapur	9.31							
					-----Un-inhabited-----				
321477	Uday Chandrapur	980.56	965	3,747	1,891	1,856	395	202	193
321478	Dadupur	338.72	1,009	4,086	2,099	1,987	372	193	179

PRIMARY CENSUS ABSTRACT

CENSUS ABSTRACT

Nakashipara

Scheduled Castes population			Scheduled Tribes population			Literates			Name of Village
Persons	Males	Females	Persons	Males	Females	Persons	Males	Females	
11	12	13	14	15	16	17	18	19	
89,952	46,494	43,458	9,907	5,014	4,893	220,021	119,788	100,233	Nakashipara (Total)
77,334	40,025	37,309	9,488	4,813	4,675	192,890	105,377	87,513	Nakashipara (Rural)
12,618	6,469	6,149	419	201	218	27,131	14,411	12,720	Nakashipara (Urban)
RURAL									
4	2	2	-	-	-	4,190	2,209	1,981	Haranagar
11	6	5	-	-	-	890	473	417	Chak Ghurni
-	-	-	-	-	-	1,506	814	692	Giridharpur
-	-	-	-	-	-	752	397	355	Senpur
229	108	121	39	18	21	2,895	1,559	1,336	Dhubinagadi
1,400	715	685	-	-	-	3,112	1,656	1,456	Bikrampur
-	-	-	-	-	-	1,280	648	632	Bhabanipur
-	-	-	-	-	-	1,138	595	543	Goalchandpur
-	-	-	-	-	-	1,136	577	559	Chaumoha
-	-	-	-	-	-	644	359	285	Basudebpur
603	326	277	6	3	3	440	249	191	Sribati
769	395	374	1	-	1	1,813	1,003	810	Roybali
522	258	264	149	78	71	1,655	906	749	Majhergram
84	42	42	-	-	-	836	428	408	Akandanga
331	162	169	-	-	-	138	77	61	Chak Madandanga
26	13	13	-	-	-	1,105	618	487	Madandanga
125	71	54	560	278	282	1,210	688	522	Nischintapur
6	3	3	-	-	-	912	486	426	Sultanpur
1,830	928	902	97	47	50	1,728	922	806	Narayanpur
1,507	793	714	-	-	-	2,212	1,225	987	Arpara
1,076	547	529	795	392	403	1,454	811	643	Palasdanga
1,104	571	533	4	1	3	1,839	1,003	836	Shuk Pukuria
684	361	323	323	159	164	1,143	665	478	Sonadanga
622	321	301	1	-	1	651	372	279	Baman Danga
-	-	-	-	-	-	1,139	603	536	Sali
-----Un-inhabited-----									
Chak Shukpukuria									
290	150	140	-	-	-	883	475	408	Bagunda
94	51	43	-	-	-	509	280	229	Bade Tehatta
56	27	29	-	-	-	786	424	362	Guurni
-	-	-	1	-	1	1,486	796	690	Chandipur
-	-	-	-	-	-	1,286	715	571	Malumgachha
-	-	-	-	-	-	1,706	911	795	Bandakhola
97	45	52	5	3	2	3,754	2,042	1,712	Bilkumari
754	414	340	95	50	45	2,838	1,549	1,289	Arbetai
2,636	1,381	1,255	20	8	12	3,450	1,928	1,522	Parkula
1,088	527	561	8	6	2	2,487	1,398	1,089	Uttar Bahirgachi
1,358	721	637	10	7	3	2,039	1,143	896	Kalibas
-----Un-inhabited-----									
Chak Purbba Simulia									
-----Un-inhabited-----									
Chak Paschim Simulia									
637	338	299	8	4	4	1,084	632	452	Chhota Simulia
433	227	206	36	19	17	1,154	645	509	Gobipur
1,829	939	890	6	4	2	3,951	2,115	1,836	Chichuria
1,915	989	926	3	1	2	1,865	1,056	809	Belpukuria
864	494	370	24	13	11	549	348	201	Chak Gobindapur
4,033	2,060	1,973	19	11	8	5,198	2,846	2,352	Chenga
4,355	2,283	2,072	72	39	33	7,037	3,849	3,188	Kanthalbaria
2,451	1,251	1,200	28	14	14	3,502	1,907	1,595	Bethuadahari
3,776	1,989	1,787	416	207	209	3,679	2,105	1,574	Chak Hatisala
244	124	120	-	-	-	508	268	240	Jugpur
4,870	2,541	2,329	17	9	8	3,585	2,054	1,531	Bilwagram
714	383	331	4	3	1	1,575	945	630	Rajapur
361	186	175	48	24	24	416	247	169	Nakasipara
67	35	32	-	-	-	730	416	314	Sabaipur
146	74	72	-	-	-	284	156	128	Mirjapur
-	-	-	-	-	-	14	4	10	Jalsuka
992	509	483	741	369	372	2,302	1,274	1,028	Gotpara
-----Un-inhabited-----									
Chak Nischintapur									
50	23	27	1,438	756	682	2,150	1,170	980	Uday Chandrapur
1,397	713	684	1	-	1	2,109	1,164	945	Dadupur

VILLAGE PRIMARY
C D Block -

Location code number	Name of Village	Illiterates			Total workers			Main workers		
		Persons	Males	Females	Persons	Males	Females	Persons	Males	Females
		20	21	22	23	24	25	26	27	28
0151	Nakashipara (Total)	166,548	78,729	87,819	125,752	109,776	15,976	103,096	94,998	8,098
0151	Nakashipara (Rural)	159,301	75,613	83,688	113,469	99,646	13,823	92,457	85,786	6,671
0151	Nakashipara (Urban)	7,247	3,116	4,131	12,283	10,130	2,153	10,639	9,212	1,427
RURAL										
321420	Haranagar	3,431	1,790	1,641	2,138	1,907	231	1,923	1,749	174
321421	Chak Ghurni	565	292	273	410	408	2	245	243	2
321422	Girdiharpur	1,753	892	861	980	910	70	711	692	19
321423	Senpur	642	324	318	397	367	30	343	335	8
321424	Dhubinagadi	2,282	1,107	1,175	1,575	1,389	186	1,238	1,158	80
321425	Bikrampur	2,669	1,275	1,394	2,016	1,612	404	1,350	1,226	124
321426	Bhabanipur	1,158	592	566	666	627	39	393	375	18
321427	Goalchandpur	1,139	595	544	592	573	19	574	565	9
321428	Chaumoha	987	503	484	616	585	31	543	532	11
321429	Basudebpur	675	315	360	525	406	119	379	357	22
321430	Sribati	248	121	127	239	225	14	233	219	14
321431	Roybali	1,403	637	766	1,026	959	67	868	826	42
321432	Majhergram	2,083	972	1,111	1,122	1,085	37	954	932	22
321433	Akandanga	964	464	500	529	502	27	505	485	20
321434	Chak Madandanga	204	91	113	145	111	34	25	25	-
321435	Madandanga	1,096	511	585	741	625	116	489	463	26
321436	Nischintapur	1,535	709	826	1,053	845	208	927	763	164
321437	Sultanpur	821	400	421	643	471	172	273	268	5
321438	Narayanpur	1,105	528	577	924	852	72	846	796	50
321439	Arpara	1,901	895	1,006	1,266	1,155	111	1,015	955	60
321440	Palasdanga	1,398	632	766	967	870	97	770	729	41
321441	Shuk Pukuria	1,674	769	905	1,009	953	56	767	746	21
321442	Sonadanga	1,266	566	700	832	686	146	783	659	124
321443	Baman Danga	555	241	314	438	339	99	428	334	94
321444	Sali	1,210	560	650	653	627	26	616	602	14
321445	Chak Shukpukuria	-----Un-inhabited-----								
321446	Bagunda	745	354	391	516	472	44	485	454	31
321447	Bade Tehatta	587	272	315	337	323	14	305	296	9
321448	Guurni	761	352	409	435	405	30	416	395	21
321449	Chandipur	1,300	682	618	760	726	34	719	696	23
321450	Malumgachha	1,072	517	555	843	657	186	569	541	28
321451	Bandakhola	1,680	868	812	936	913	23	840	831	9
321452	Bilkumari	3,358	1,585	1,773	2,190	1,949	241	1,627	1,576	51
321453	Arbetai	1,971	956	1,015	1,512	1,340	172	1,254	1,147	107
321454	Parkula	2,227	1,023	1,204	1,937	1,709	228	1,579	1,462	117
321455	Uttar Bahirgachi	1,903	848	1,055	1,728	1,310	418	1,160	1,079	81
321456	Kalibas	1,398	653	745	1,331	1,015	316	961	917	44
321457	Chak Purbba Simulia	-----Un-inhabited-----								
321458	Chak Paschim Simulia	-----Un-inhabited-----								
321459	Chhota Simulia	966	435	531	657	622	35	595	573	22
321460	Gobipur	840	388	452	589	552	37	559	527	32
321461	Chichuria	1,941	919	1,022	1,946	1,766	180	1,761	1,678	83
321462	Belpukuria	1,291	562	729	978	894	84	871	806	65
321463	Chak Gobindapur	354	164	190	259	251	8	255	249	6
321464	Chenga	3,840	1,781	2,059	2,752	2,519	233	2,386	2,258	128
321465	Kanthalbaria	2,315	1,020	1,295	3,075	2,682	393	2,661	2,473	188
321466	Bethuadahari	1,421	633	788	1,764	1,484	280	1,476	1,317	159
321467	Chak Hatisala	2,053	905	1,148	2,319	1,787	532	1,540	1,379	161
321468	Jugpur	134	53	81	247	190	57	243	187	56
321469	Bilwagram	2,268	996	1,272	1,955	1,704	251	1,845	1,629	216
321470	Rajapur	1,448	683	765	1,149	970	179	876	798	78
321471	Nakasipara	186	72	114	209	197	12	200	192	8
321472	Sabajpur	782	369	413	447	412	35	345	332	13
321473	Mirjapur	134	60	74	123	113	10	121	112	9
321474	Jalsuka	59	30	29	23	23	-	22	22	-
321475	Gotpara	1,741	795	946	1,784	1,329	455	1,369	1,123	246
321476	Chak Nischintapur	-----Un-inhabited-----								
321477	Uday Chandrapur	1,597	721	876	1,345	1,126	219	1,162	1,009	153
321478	Dadupur	1,977	935	1,042	1,510	1,197	313	1,185	1,123	62

PRIMARY CENSUS ABSTRACT

CENSUS ABSTRACT
Nakashipara

Industrial category of main workers

Cultivators			Agricultural labourers			Household industry workers			Other workers			Name of Village
Persons	Males	Females	Persons	Males	Females	Persons	Males	Females	Persons	Males	Females	
29	30	31	32	33	34	35	36	37	38	39	40	2
23,702	23,192	510	46,320	44,513	1,807	5,368	3,350	2,018	27,706	23,943	3,763	Nakashipara (Total)
23,276	22,780	496	45,357	43,626	1,731	4,817	3,012	1,805	19,007	16,368	2,639	Nakashipara (Rural)
426	412	14	963	887	76	551	338	213	8,699	7,575	1,124	Nakashipara (Urban)
RURAL												
621	611	10	996	991	5	110	7	103	196	140	56	Haranagar
103	103	-	119	119	-	1	1	-	22	20	2	Chak Ghurni
215	210	5	475	465	10	3	2	1	18	15	3	Giridharpur
215	213	2	106	106	-	2	-	2	20	16	4	Senpur
308	303	5	643	636	7	108	67	41	179	152	27	Dhubinagadi
336	334	2	690	683	7	148	55	93	176	154	22	Bikrapur
150	148	2	210	207	3	3	1	2	30	19	11	Bhabanipur
199	197	2	349	345	4	3	1	2	23	22	1	Goalchandpur
221	219	2	272	271	1	7	4	3	43	38	5	Chaumoha
189	188	1	135	134	1	-	-	-	55	35	20	Basudebpur
142	137	5	59	54	5	1	1	-	31	27	4	Sribati
280	277	3	437	421	16	12	4	8	139	124	15	Roybali
244	241	3	613	607	6	19	14	5	78	70	8	Majhergram
119	119	-	345	332	13	4	4	-	37	30	7	Akandanga
22	22	-	2	2	-	-	-	-	1	1	-	Chak Madandanga
204	201	3	224	207	17	30	26	4	31	29	2	Madandanga
218	217	1	594	456	138	20	7	13	95	83	12	Nischintapur
97	97	-	123	123	-	-	-	-	53	48	5	Sultanpur
98	97	1	500	481	19	4	-	4	244	218	26	Narayanpur
180	177	3	477	472	5	78	51	27	280	255	25	Arpara
102	100	2	411	396	15	5	5	-	252	228	24	Palasdanga
125	123	2	420	418	2	15	10	5	207	195	12	Shuk Pukuria
234	232	2	474	367	107	10	1	9	65	59	6	Sonadanga
12	12	-	209	208	1	88	14	74	119	100	19	Baman Danga
184	183	1	383	377	6	7	4	3	42	38	4	Sali
-----Un-inhabited-----												
91	91	-	258	254	4	8	4	4	128	105	23	Chak Shukpukuria
35	35	-	230	229	1	26	23	3	14	9	5	Bade Tehatta
244	236	8	120	114	6	5	4	1	47	41	6	Guurni
258	253	5	402	394	8	9	9	-	50	40	10	Chandipur
115	114	1	387	381	6	2	2	-	65	44	21	Malumgachha
365	363	2	410	407	3	3	3	-	62	58	4	Bandakhola
572	564	8	790	778	12	8	7	1	257	227	30	Bilkumari
481	422	59	617	600	17	4	2	2	152	123	29	Arbetai
644	616	28	632	589	43	14	12	2	289	245	44	Parkula
416	401	15	507	501	6	34	19	15	203	158	45	Uttar Bahirgachi
180	172	8	644	639	5	32	21	11	105	85	20	Kalibas
-----Un-inhabited-----												
-----Un-inhabited-----												
333	324	9	193	188	5	2	1	1	67	60	7	Chhota Simulia
164	164	-	320	316	4	2	-	2	73	47	26	Gobipur
218	215	3	787	779	8	94	76	18	662	608	54	Chichuria
178	177	1	271	266	5	104	69	35	318	294	24	Belpukuria
43	42	1	179	177	2	1	1	-	32	29	3	Chak Gobindapur
699	685	14	1,065	1,035	30	25	16	9	597	522	75	Chenga
319	310	9	449	444	5	85	64	21	1,808	1,655	153	Kanthalbaria
254	245	9	312	303	9	96	28	68	814	741	73	Bethuadahari
182	177	5	456	419	37	215	151	64	687	632	55	Chak Hatisala
17	15	2	29	28	1	50	12	38	147	132	15	Jugpur
639	624	15	676	661	15	158	34	124	372	310	62	Bilwagram
119	114	5	441	429	12	70	41	29	246	214	32	Rajapur
128	127	1	23	22	1	5	3	2	44	40	4	Nakasipara
36	34	2	294	289	5	1	-	1	14	9	5	Sabaipur
21	20	1	62	61	1	-	-	-	38	31	7	Mirjapur
-	-	-	19	19	-	-	-	-	3	3	-	Jalsuka
205	198	7	736	565	171	122	92	30	306	268	38	Gotpara
-----Un-inhabited-----												
191	191	-	672	609	63	144	83	61	155	126	29	Uday Chandrapur
294	289	5	515	509	6	77	58	19	299	267	32	Dadupur

VILLAGE PRIMARY
C D Block -

Location code number	Name of Village	Industrial category								
		Marginal workers			Cultivators			Agricultural labourers		
		Persons	Males	Females	Persons	Males	Females	Persons	Males	Females
1	2	41	42	43	44	45	46	47	48	49
0151	Nakashipara (Total)	22,656	14,778	7,878	1,383	958	425	11,728	9,909	1,819
0151	Nakashipara (Rural)	21,012	13,860	7,152	1,350	939	411	11,576	9,779	1,797
0151	Nakashipara (Urban)	1,644	918	726	33	19	14	152	130	22
	RURAL									
321420	Haranagar	215	158	57	21	18	3	119	112	7
321421	Chak Ghurni	165	165	-	3	3	-	160	160	-
321422	Girdharpur	269	218	51	4	4	-	244	197	47
321423	Senpur	54	32	22	6	5	1	20	20	-
321424	Dhubinagadi	337	231	106	14	10	4	203	197	6
321425	Bikrampur	666	386	280	9	8	1	328	323	5
321426	Bhabanipur	273	252	21	50	47	3	203	196	7
321427	Goalchandpur	18	8	10	6	1	5	8	7	1
321428	Chaumoha	73	53	20	16	14	2	32	32	-
321429	Basudebpur	146	49	97	79	26	53	27	17	10
321430	Sribati	6	6	-	-	-	-	6	6	-
321431	Roybali	158	133	25	9	7	2	98	85	13
321432	Majhergram	168	153	15	2	2	-	143	137	6
321433	Akandanga	24	17	7	3	1	2	4	2	2
321434	Chak Madandanga	120	86	34	6	4	2	113	82	31
321435	Madandanga	252	162	90	7	6	1	127	114	13
321436	Nischintapur	126	82	44	18	13	5	57	54	3
321437	Sultanpur	370	203	167	7	6	1	271	179	92
321438	Narayanpur	78	56	22	11	8	3	41	37	4
321439	Arpara	251	200	51	8	5	3	149	144	5
321440	Palasdanga	197	141	56	4	3	1	152	116	36
321441	Shuk Pukuria	242	207	35	17	14	3	150	145	5
321442	Sonadanga	49	27	22	3	1	2	20	13	7
321443	Baman Danga	10	5	5	-	-	-	5	5	-
321444	Sali	37	25	12	8	7	1	15	13	2
321445	Chak Shukpukuria				-----Un-inhabited-----					
321446	Bagunda	31	18	13	2	2	-	8	8	-
321447	Bade Tehatta	32	27	5	6	6	-	8	8	-
321448	Guurni	19	10	9	4	1	3	4	4	-
321449	Chandipur	41	30	11	1	-	1	21	18	3
321450	Malumgachha	274	116	158	3	3	-	15	12	3
321451	Bandakhola	96	82	14	11	8	3	70	69	1
321452	Bilkumari	563	373	190	19	11	8	434	295	139
321453	Arbetai	258	193	65	37	7	30	195	174	21
321454	Parkula	358	247	111	74	37	37	190	162	28
321455	Uttar Bahirgachi	568	231	337	50	14	36	246	160	86
321456	Kalibas	370	98	272	13	5	8	114	66	48
321457	Chak Purbba Simulia				-----Un-inhabited-----					
321458	Chak Paschim Simulia				-----Un-inhabited-----					
321459	Chhota Simulia	62	49	13	7	7	-	39	37	2
321460	Gobipur	30	25	5	4	3	1	17	17	-
321461	Chichuria	185	88	97	15	12	3	17	16	1
321462	Belpukuria	107	88	19	18	14	4	71	62	9
321463	Chak Gobindapur	4	2	2	-	-	-	-	-	-
321464	Chenga	366	261	105	19	14	5	230	212	18
321465	Kanthalbaria	414	209	205	15	11	4	87	84	3
321466	Bethuadahari	288	167	121	14	6	8	33	30	3
321467	Chak Hatisala	779	408	371	19	16	3	257	169	88
321468	Jugpur	4	3	1	1	1	-	1	1	-
321469	Bilwagram	110	75	35	29	27	2	48	42	6
321470	Rajapur	273	172	101	5	2	3	65	65	-
321471	Nakasipara	9	5	4	3	2	1	2	1	1
321472	Sabajpur	102	80	22	6	6	-	58	52	6
321473	Mirjapur	2	1	1	-	-	-	-	-	-
321474	Jalsuka	1	1	-	-	-	-	1	1	-
321475	Gotpara	415	206	209	11	8	3	167	124	43
321476	Chak Nischintapur				-----Un-inhabited-----					
321477	Uday Chandrapur	183	117	66	7	5	2	101	86	15
321478	Dadupur	325	74	251	5	2	3	27	27	-

PRIMARY CENSUS ABSTRACT

CENSUS ABSTRACT
Nakashipara

of marginal workers

									Location code number		
Household industry workers			Other workers			Non-workers			Name of Village	2	1
Persons	Males	Females	Persons	Males	Females	Persons	Males	Females			
50	51	52	53	54	55	56	57	58			
2,967	784	2,183	6,578	3,127	3,451	260,817	88,741	172,076	Nakashipara (Total)	0151	
2,809	746	2,063	5,277	2,396	2,881	238,722	81,344	157,378	Nakashipara (Rural)	0151	
158	38	120	1,301	731	570	22,095	7,397	14,698	Nakashipara (Urban)	0151	
RURAL											
6	1	5	69	27	42	5,483	2,092	3,391	Haranagar	321420	
-	-	-	2	2	-	1,045	357	688	Chak Ghurni	321421	
13	10	3	8	7	1	2,279	796	1,483	Giridharpur	321422	
-	-	-	28	7	21	997	354	643	Senpur	321423	
86	11	75	34	13	21	3,602	1,277	2,325	Dhubinagadi	321424	
295	26	269	34	29	5	3,765	1,319	2,446	Bikrapur	321425	
9	2	7	11	7	4	1,772	613	1,159	Bhabanipur	321426	
1	-	1	3	-	3	1,685	617	1,068	Goalchandpur	321427	
4	-	4	21	7	14	1,507	495	1,012	Chaumoha	321428	
-	-	-	40	6	34	794	268	526	Basudebpur	321429	
-	-	-	-	-	-	449	145	304	Sribati	321430	
7	4	3	44	37	7	2,190	681	1,509	Roybali	321431	
2	1	1	21	13	8	2,616	793	1,823	Majhergram	321432	
1	1	-	16	13	3	1,271	390	881	Akandanga	321433	
-	-	-	1	-	1	197	57	140	Chak Madandanga	321434	
37	21	16	81	21	60	1,460	504	956	Madandanga	321435	
15	-	15	36	15	21	1,692	552	1,140	Nischintapur	321436	
1	1	-	91	17	74	1,090	415	675	Sultanpur	321437	
4	-	4	22	11	11	1,909	598	1,311	Narayanpur	321438	
25	8	17	69	43	26	2,847	965	1,882	Arpara	321439	
10	2	8	31	20	11	1,885	573	1,312	Palasdanga	321440	
31	17	14	44	31	13	2,504	819	1,685	Shuk Pukuria	321441	
3	2	1	23	11	12	1,577	545	1,032	Sonadanga	321442	
-	-	-	5	-	5	768	274	494	Baman Danga	321443	
6	-	6	8	5	3	1,696	536	1,160	Sali	321444	
-----Un-inhabited-----										Chak Shukpukuria	321445
2	-	2	19	8	11	1,112	357	755	Bagunda	321446	
16	12	4	2	1	1	759	229	530	Bade Tehatta	321447	
3	3	-	8	2	6	1,112	371	741	Guurni	321448	
5	3	2	14	9	5	2,026	752	1,274	Chandipur	321449	
1	-	1	255	101	154	1,515	575	940	Malumgachha	321450	
1	-	1	14	5	9	2,450	866	1,584	Bandakhola	321451	
12	3	9	98	64	34	4,922	1,678	3,244	Bilkumari	321452	
2	1	1	24	11	13	3,297	1,165	2,132	Arbetai	321453	
17	9	8	77	39	38	3,740	1,242	2,498	Parkula	321454	
19	2	17	253	55	198	2,662	936	1,726	Uttar Bahirgachi	321455	
104	11	93	139	16	123	2,106	781	1,325	Kalibas	321456	
-----Un-inhabited-----										Chak Purbba Simulia	321457
-----Un-inhabited-----										Chak Paschim Simulia	321458
1	-	1	15	5	10	1,393	445	948	Chhota Simulia	321459	
2	-	2	7	5	2	1,405	481	924	Gobipur	321460	
28	3	25	125	57	68	3,946	1,268	2,678	Chichuria	321461	
6	4	2	12	8	4	2,178	724	1,454	Belpukuria	321462	
-	-	-	4	2	2	644	261	383	Chak Gobindapur	321463	
10	3	7	107	32	75	6,286	2,108	4,178	Chenga	321464	
144	18	126	168	96	72	6,277	2,187	4,090	Kanthalbaria	321465	
29	3	26	212	128	84	3,159	1,056	2,103	Bethuadahari	321466	
249	34	215	254	189	65	3,413	1,223	2,190	Chak Hatisala	321467	
1	-	1	1	1	-	395	131	264	Jugpur	321468	
20	1	19	13	5	8	3,898	1,346	2,552	Bilwagram	321469	
4	3	1	199	102	97	1,874	658	1,216	Rajapur	321470	
1	-	1	3	2	1	393	122	271	Nakasipara	321471	
4	-	4	34	22	12	1,065	373	692	Sabaipur	321472	
-	-	-	2	1	1	295	103	192	Mirjapur	321473	
-	-	-	-	-	-	50	11	39	Jalsuka	321474	
92	6	86	145	68	77	2,259	740	1,519	Gotpara	321475	
-----Un-inhabited-----										Chak Nischintapur	321476
38	14	24	37	12	25	2,402	765	1,637	Uday Chandrapur	321477	
22	6	16	271	39	232	2,576	902	1,674	Dadupur	321478	

VILLAGE PRIMARY
C D Block -

Location code number	Name of Village	Area of Village in hectares	Number of households	Total population (including institutional and houseless population)			Population in the age-group 0-6		
				Persons	Males	Females	Persons	Males	Females
1	2	3	4	5	6	7	8	9	10
321479	Sudhakarapur	437.06	898	3,710	1,881	1,829	481	240	241
321480	Kasiadanga	244.03	541	2,209	1,130	1,079	236	125	111
321481	Jagannathpur	411.57	623	2,664	1,395	1,269	381	206	175
321482	Karkaria	372.72	444	1,798	918	880	200	100	100
321483	Chandanpur	176.44	1,241	5,068	2,615	2,453	758	391	367
321484	Ramchandrapur	34.40	784	3,041	1,528	1,513	393	184	209
321485	Tetul Baria	96.32	1,163	4,447	2,253	2,194	554	283	271
321486	Kachkuli	245.24	881	3,524	1,815	1,709	440	221	219
321487	Gopalpur	216.51	628	2,400	1,235	1,165	354	175	179
321488	Chak Bhabanipur	11.74	23	77	42	35	7	4	3
321489	Raghunathpur	153.78	681	2,598	1,309	1,289	367	175	192
321490	Dahakula	359.36	574	2,478	1,281	1,197	301	145	156
321491	Bholadanga	312.42	844	3,534	1,839	1,695	410	204	206
321492	Bangaria	719.13	1,313	5,931	3,069	2,862	830	407	423
321493	Nangla	134.76	161	697	343	354	102	46	56
321494	Rari Para	229.46	477	1,968	1,005	963	266	135	131
321495	Jalsuka	597.32	1,306	5,240	2,707	2,533	721	382	339
321496	Bekoail	190.61	70	398	199	199	62	30	32
321497	Patikabari	784.28	1,844	8,242	4,193	4,049	891	436	455
321498	Bara Simulia	248.07	97	438	225	213	35	17	18
321499	Dhananjoypur	927.95	2,012	8,302	4,277	4,025	1,048	549	499
321500	Dhalaria	784.69	1,259	5,958	2,984	2,974	940	478	462
321501	Mejpota	425.33	1,044	4,494	2,325	2,169	499	242	257
321502	Sibpur	917.02	1,338	5,160	2,628	2,532	479	242	237
321503	Radhanagar	343.98	1,058	5,172	2,732	2,440	641	340	301
321504	Birpur	840.99	3,348	14,116	7,243	6,873	1,929	984	945
321505	Petuabhanga	281.66	1,875	8,403	4,307	4,096	1,336	688	648
321506	Teghari	784.28	1,226	5,355	2,757	2,598	788	400	388
321507	Mota	727.22	1,482	6,479	3,326	3,153	803	424	379
321508	Bargachhi	513.95	252	1,039	558	481	170	88	82
321509	Sarbari	452.44	244	1,061	555	506	168	97	71
321510	Miraipur	208.82	386	1,666	861	805	209	114	95
321511	Paduma	136.38	42	160	88	72	20	10	10
321512	Bad Belgaon	199.51	261	1,064	526	538	170	87	83
321513	Digha	341.56	875	4,236	2,131	2,105	549	305	244
321514	Dogachhia	607.57	1,322	5,932	3,015	2,917	780	403	377
321515	Deulgachhi	158.00	235	1,029	540	489	177	104	73
321516	Saligram	1,055.02	2,111	9,913	5,075	4,838	1,348	668	680
321517	Gachha	468.22	1,675	7,213	3,719	3,494	775	412	363
321518	Loha Gachhi	331.03	342	1,477	751	726	203	100	103
321519	Muragachha	269.12	2,204	8,937	4,511	4,426	946	468	478
321520	Dharmmadaha	107.24	882	3,459	1,740	1,719	292	151	141
321521	Dakshin Bahirgachhi	203.15	1,104	4,500	2,332	2,168	512	275	237
321522	Chhota Kandoa	48.97	189	711	359	352	58	29	29
321523	Adam Pota	31.97	319	1,277	661	616	137	67	70
321524	Bati Kandua	39.63	199	769	390	379	63	37	26
321525	Bil Basu Lakshmi	116.95							
321526	Kamalnagar	23.07							
	URBAN								
321527	Jagadanandapur (CT)	393.00	5,850	23,822	12,098	11,724	1,879	988	891
321528	Kshidirpur (CT)	252.00	2,585	10,556	5,429	5,127	899	458	441

PRIMARY CENSUS ABSTRACT

CENSUS ABSTRACT

Nakashipara

Scheduled Castes population			Scheduled Tribes population			Literates			Name of Village
Persons	Males	Females	Persons	Males	Females	Persons	Males	Females	
11	12	13	14	15	16	17	18	19	2
600	326	274	5	4	1	1,879	1,084	795	Sudhakarapur
233	112	121	2	2	-	1,148	633	515	Kasiadanga
222	116	106	2	1	1	1,020	594	426	Jagannathpur
93	52	41	489	236	253	974	542	432	Karkaria
-	-	-	-	-	-	2,234	1,314	920	Chandanpur
109	52	57	-	-	-	1,261	795	466	Ramchandrapur
-	-	-	-	-	-	2,309	1,317	992	Tetul Baria
411	227	184	-	-	-	1,525	865	660	Kachkuli
-	-	-	-	-	-	643	384	259	Gopalpur
-	-	-	-	-	-	27	16	11	Chak Bhabanipur
5	2	3	-	-	-	864	484	380	Raghunathpur
143	77	66	603	298	305	1,092	625	467	Dahakula
802	429	373	650	328	322	1,967	1,127	840	Bholadanga
1,191	610	581	86	48	38	3,004	1,705	1,299	Bangaria
13	5	8	-	-	-	346	193	153	Nangla
722	379	343	11	5	6	1,060	592	468	Rari Para
617	313	304	5	3	2	2,318	1,306	1,012	Jalsuka
-	-	-	-	-	-	232	118	114	Bekoail
6,053	3,120	2,933	41	14	27	5,083	2,769	2,314	Patikabari
437	224	213	1	1	-	364	205	159	Bara Simulia
1,518	800	718	2	2	-	4,667	2,543	2,124	Dhananjoypur
34	18	16	-	-	-	2,889	1,502	1,387	Dhaparua
1,141	591	550	1	1	-	2,835	1,531	1,304	Mejpota
801	402	399	-	-	-	3,407	1,783	1,624	Sibpur
1,863	973	890	3	2	1	3,259	1,772	1,487	Radhanagar
2,892	1,485	1,407	46	30	16	7,121	3,774	3,347	Birpur
84	45	39	182	104	78	3,879	2,047	1,832	Petuabhangra
777	390	387	28	13	15	2,684	1,451	1,233	Teghari
925	464	461	3	2	1	3,463	1,786	1,677	Mota
401	221	180	5	3	2	344	192	152	Bargachhi
26	16	10	-	-	-	513	270	243	Sarbari
135	75	60	959	489	470	585	330	255	Miraipur
-	-	-	-	-	-	74	50	24	Paduma
-	-	-	-	-	-	490	270	220	Bad Belgaon
-	-	-	6	4	2	2,258	1,050	1,208	Digha
251	127	124	-	-	-	3,224	1,694	1,530	Dogachhia
256	127	129	-	-	-	389	210	179	Deulgachhi
31	12	19	-	-	-	5,482	2,815	2,667	Saligram
4,141	2,119	2,022	1,043	535	508	4,363	2,408	1,955	Gachha
206	104	102	8	2	6	711	398	313	Loha Gachhi
1,307	674	633	29	10	19	5,395	2,955	2,440	Muragachha
680	341	339	284	144	140	2,429	1,269	1,160	Dharmmadaha
922	469	453	14	7	7	2,558	1,432	1,126	Dakshin Bahirgachhi
391	203	188	2	1	1	532	281	251	Chhota Kandoa
34	18	16	-	-	-	692	392	300	Adam Pota
427	211	216	3	1	2	563	299	264	Bati Kandua
-	-	-	-	-	-	-	-	-	-----Un-inhabited-----
-	-	-	-	-	-	-	-	-	-----Un-inhabited-----
-	-	-	-	-	-	-	-	-	Bil Basu Lakshmi
-	-	-	-	-	-	-	-	-	Kamalnagar
-	-	-	-	-	-	-	-	-	URBAN
8,326	4,232	4,094	326	151	175	18,950	10,004	8,946	Jagadanandapur (CT)
4,292	2,237	2,055	93	50	43	8,181	4,407	3,774	Kshidirpur (CT)

VILLAGE PRIMARY
C D Block -

Location code number	Name of Village	Illiterates			Total workers			Main workers		
		Persons	Males	Females	Persons	Males	Females	Persons	Males	Females
1	2	20	21	22	23	24	25	26	27	28
321479	Sudhakarapur	1,831	797	1,034	1,160	1,086	74	1,048	1,006	42
321480	Kasiadanga	1,061	497	564	724	667	57	508	488	20
321481	Jagannathpur	1,644	801	843	790	729	61	632	584	48
321482	Karkaria	824	376	448	512	482	30	389	364	25
321483	Chandanpur	2,834	1,301	1,533	1,740	1,393	347	1,114	998	116
321484	Ramchandrapur	1,780	733	1,047	908	787	121	679	621	58
321485	Tetul Baria	2,138	936	1,202	1,496	1,189	307	1,175	1,048	127
321486	Kachkuli	1,999	950	1,049	1,038	917	121	887	801	86
321487	Gopalpur	1,757	851	906	760	678	82	439	417	22
321488	Chak Bhabanipur	50	26	24	30	22	8	21	20	1
321489	Raghunathpur	1,734	825	909	857	727	130	689	638	51
321490	Dahakula	1,386	656	730	775	717	58	656	626	30
321491	Bholadanga	1,567	712	855	1,100	1,019	81	1,008	966	42
321492	Bangaria	2,927	1,364	1,563	1,833	1,667	166	1,696	1,602	94
321493	Nangla	351	150	201	219	189	30	198	182	16
321494	Rari Para	908	413	495	571	549	22	507	490	17
321495	Jalsuka	2,922	1,401	1,521	1,634	1,455	179	1,398	1,292	106
321496	Bekoail	166	81	85	104	99	5	101	98	3
321497	Patikabari	3,159	1,424	1,735	2,526	2,311	215	2,233	2,079	154
321498	Bara Simulia	74	20	54	148	130	18	140	128	12
321499	Dhananjoypur	3,635	1,734	1,901	2,798	2,328	470	2,339	2,214	125
321500	Dhaparua	3,069	1,482	1,587	1,909	1,585	324	1,256	1,216	40
321501	Mejpota	1,659	794	865	1,402	1,327	75	1,065	1,040	25
321502	Sibpur	1,753	845	908	1,573	1,492	81	1,369	1,317	52
321503	Radhanagar	1,913	960	953	1,669	1,434	235	1,489	1,289	200
321504	Birpur	6,995	3,469	3,526	4,298	3,804	494	2,897	2,717	180
321505	Petuabhangra	4,524	2,260	2,264	2,548	2,390	158	2,301	2,225	76
321506	Teghari	2,671	1,306	1,365	1,739	1,628	111	1,564	1,492	72
321507	Mota	3,016	1,540	1,476	2,144	1,872	272	1,493	1,444	49
321508	Bargachhi	695	366	329	314	294	20	89	85	4
321509	Sarbari	548	285	263	280	270	10	264	257	7
321510	Miraipur	1,081	531	550	743	483	260	595	361	234
321511	Paduma	86	38	48	49	45	4	35	35	-
321512	Bad Belgaon	574	256	318	340	315	25	216	212	4
321513	Digha	1,978	1,081	897	1,106	1,059	47	1,065	1,033	32
321514	Dogachhia	2,708	1,321	1,387	1,950	1,679	271	1,566	1,485	81
321515	Deulgachhi	640	330	310	337	282	55	261	246	15
321516	Saligram	4,431	2,260	2,171	2,856	2,680	176	2,166	2,091	75
321517	Gachha	2,850	1,311	1,539	2,601	2,114	487	2,368	1,939	429
321518	Loha Gachhi	766	353	413	454	404	50	427	383	44
321519	Muragachha	3,542	1,556	1,986	2,830	2,509	321	2,511	2,271	240
321520	Dharmmadaha	1,030	471	559	1,113	992	121	1,020	927	93
321521	Dakshin Bahirgachhi	1,942	900	1,042	1,435	1,307	128	1,373	1,262	111
321522	Chhota Kandoa	179	78	101	229	213	16	119	109	10
321523	Adam Pota	585	269	316	397	368	29	372	362	10
321524	Bati Kandua	206	91	115	272	233	39	134	111	23
321525	Bil Basu Lakshmi									
321526	Kamalnagar									
	URBAN									
321527	Jagadanandapur (CT)	4,872	2,094	2,778	8,639	6,992	1,647	7,357	6,280	1,077
321528	Kshidirpur (CT)	2,375	1,022	1,353	3,644	3,138	506	3,282	2,932	350

PRIMARY CENSUS ABSTRACT

CENSUS ABSTRACT
Nakashipara

Industrial category of main workers

Cultivators			Agricultural labourers			Household industry workers			Other workers			Name of Village
Persons	Males	Females	Persons	Males	Females	Persons	Males	Females	Persons	Males	Females	
29	30	31	32	33	34	35	36	37	38	39	40	2
239	237	2	585	578	7	36	22	14	188	169	19	Sudhakarapur
151	150	1	223	220	3	26	22	4	108	96	12	Kasiadanga
132	132	-	333	329	4	78	44	34	89	79	10	Jagannathpur
111	111	-	223	211	12	14	9	5	41	33	8	Karkaria
156	154	2	492	481	11	309	223	86	157	140	17	Chandanpur
43	39	4	427	418	9	166	127	39	43	37	6	Ramchandrapur
132	131	1	535	526	9	304	201	103	204	190	14	Tetul Baria
90	89	1	388	382	6	247	182	65	162	148	14	Kachkuli
18	18	-	312	309	3	84	66	18	25	24	1	Gopalpur
-	-	-	20	20	-	1	-	1	-	-	-	Chak Bhabanipur
98	96	2	382	375	7	82	62	20	127	105	22	Raghunathpur
88	85	3	527	511	16	19	14	5	22	16	6	Dahakula
137	134	3	737	720	17	37	26	11	97	86	11	Bholadanga
542	530	12	884	855	29	37	20	17	233	197	36	Bangaria
37	37	-	110	109	1	26	14	12	25	22	3	Nangla
205	204	1	255	250	5	6	3	3	41	33	8	Rari Para
251	246	5	894	870	24	47	25	22	206	151	55	Jalsuka
80	80	-	2	2	-	1	-	1	18	16	2	Bekoil
500	488	12	1,099	1,083	16	113	55	58	521	453	68	Patikabari
113	112	1	6	6	-	-	-	-	21	10	11	Bara Simulia
917	903	14	1,199	1,153	46	29	15	14	194	143	51	Dhananjoypur
623	613	10	576	563	13	7	4	3	50	36	14	Dhapharia
179	179	-	742	737	5	7	6	1	137	118	19	Mejpota
439	435	4	635	623	12	15	12	3	280	247	33	Sibpur
684	675	9	517	510	7	13	11	2	275	93	182	Radhanagar
873	848	25	1,421	1,392	29	156	120	36	447	357	90	Birpur
612	599	13	1,597	1,557	40	5	4	1	87	65	22	Petuabhanga
606	597	9	780	766	14	2	2	-	176	127	49	Teghari
340	332	8	1,013	994	19	41	35	6	99	83	16	Mota
25	24	1	62	59	3	-	-	-	2	2	-	Bargachhi
45	45	-	193	192	1	4	2	2	22	18	4	Sarbari
47	44	3	538	311	227	-	-	-	10	6	4	Miraipur
1	1	-	33	33	-	-	-	-	1	1	-	Paduma
81	80	1	124	124	-	1	1	-	10	7	3	Bad Belgaon
453	447	6	503	497	6	18	14	4	91	75	16	Digha
422	407	15	905	891	14	32	16	16	207	171	36	Dogachhia
64	54	10	191	188	3	-	-	-	6	4	2	Deulgachhi
624	615	9	1,345	1,325	20	21	11	10	176	140	36	Saligram
353	342	11	1,082	900	182	183	83	100	750	614	136	Gachha
40	38	2	145	143	2	23	7	16	219	195	24	Loha Gachhi
300	289	11	556	542	14	217	154	63	1,438	1,286	152	Muragachha
71	68	3	222	220	2	20	16	4	707	623	84	Dharmmadaha
69	69	-	569	558	11	187	147	40	548	488	60	Dakshin Bahirgachhi
6	5	1	1	1	-	15	15	-	97	88	9	Chhota Kandoa
16	16	-	189	187	2	101	99	2	66	60	6	Adam Pota
4	3	1	23	22	1	13	9	4	94	77	17	Bati Kandua
-----Un-inhabited-----												Bil Basu Lakshmi
-----Un-inhabited-----												Kamalnagar
URBAN												
220	212	8	546	506	40	360	195	165	6,231	5,367	864	Jagadanandapur (CT)
206	200	6	417	381	36	191	143	48	2,468	2,208	260	Kshidirpur (CT)

VILLAGE PRIMARY
C D Block -

Location code number	Name of Village	Industrial category								
		Marginal workers			Cultivators			Agricultural labourers		
		Persons	Males	Females	Persons	Males	Females	Persons	Males	Females
1	2	41	42	43	44	45	46	47	48	49
321479	Sudhakarapur	112	80	32	-	-	-	50	48	2
321480	Kasiadanga	216	179	37	3	3	-	163	156	7
321481	Jagannathpur	158	145	13	3	2	1	124	122	2
321482	Karkaria	123	118	5	22	22	-	73	73	-
321483	Chandanpur	626	395	231	15	14	1	254	252	2
321484	Ramchandrapur	229	166	63	3	2	1	74	63	11
321485	Tetul Baria	321	141	180	6	5	1	95	93	2
321486	Kachkuli	151	116	35	3	2	1	99	95	4
321487	Gopalpur	321	261	60	7	4	3	206	200	6
321488	Chak Bhabanipur	9	2	7	-	-	-	2	1	1
321489	Raghunathpur	168	89	79	4	-	4	44	42	2
321490	Dahakula	119	91	28	6	6	-	56	55	1
321491	Bholadanga	92	53	39	8	5	3	46	31	15
321492	Bangaria	137	65	72	10	5	5	45	42	3
321493	Nangla	21	7	14	-	-	-	6	4	2
321494	Rari Para	64	59	5	-	-	-	59	58	1
321495	Jalsuka	236	163	73	16	14	2	125	115	10
321496	Bekoail	3	1	2	2	-	2	-	-	-
321497	Patikabari	293	232	61	52	49	3	152	146	6
321498	Bara Simulia	8	2	6	-	-	-	3	2	1
321499	Dhananjoypur	459	114	345	34	28	6	156	58	98
321500	Dhalaria	653	369	284	47	44	3	585	321	264
321501	Mejpota	337	287	50	13	11	2	257	235	22
321502	Sibpur	204	175	29	14	10	4	137	130	7
321503	Radhanagar	180	145	35	31	29	2	90	89	1
321504	Birpur	1,401	1,087	314	172	125	47	872	781	91
321505	Petuabhangra	247	165	82	6	4	2	157	146	11
321506	Teghari	175	136	39	6	5	1	140	112	28
321507	Mota	651	428	223	12	11	1	560	394	166
321508	Bargachhi	225	209	16	2	1	1	222	207	15
321509	Sarbari	16	13	3	-	-	-	11	10	1
321510	Miraipur	148	122	26	2	2	-	144	118	26
321511	Paduma	14	10	4	-	-	-	8	8	-
321512	Bad Belgaon	124	103	21	3	3	-	92	87	5
321513	Digha	41	26	15	5	4	1	15	15	-
321514	Dogachhia	384	194	190	62	34	28	177	126	51
321515	Deulgachhi	76	36	40	3	1	2	22	21	1
321516	Saligram	690	589	101	26	20	6	602	532	70
321517	Gachha	233	175	58	20	17	3	123	104	19
321518	Loha Gachhi	27	21	6	-	-	-	17	15	2
321519	Muragachha	319	238	81	18	13	5	162	153	9
321520	Dharmmadaha	93	65	28	2	-	2	6	5	1
321521	Dakshin Bahirgachhi	62	45	17	1	-	1	18	18	-
321522	Chhota Kandoa	110	104	6	-	-	-	38	38	-
321523	Adam Pota	25	6	19	1	1	-	4	1	3
321524	Bati Kandua	138	122	16	1	-	1	64	62	2
321525	Bil Basu Lakshmi									
321526	Kamalagar									
	URBAN									
321527	Jagadanandapur (CT)	1,282	712	570	30	17	13	97	83	14
321528	Kshidirpur (CT)	362	206	156	3	2	1	55	47	8

PRIMARY CENSUS ABSTRACT

CENSUS ABSTRACT
Nakashipara

of marginal workers

Household industry workers			Other workers			Non-workers			Name of Village	Location code number
Persons	Males	Females	Persons	Males	Females	Persons	Males	Females		
50	51	52	53	54	55	56	57	58	2	1
23	7	16	39	25	14	2,550	795	1,755	Sudhakarapur	321479
31	8	23	19	12	7	1,485	463	1,022	Kasiadanga	321480
11	5	6	20	16	4	1,874	666	1,208	Jagannathpur	321481
4	3	1	24	20	4	1,286	436	850	Karkaria	321482
324	105	219	33	24	9	3,328	1,222	2,106	Chandanpur	321483
80	52	28	72	49	23	2,133	741	1,392	Ramchandrapur	321484
79	25	54	141	18	123	2,951	1,064	1,887	Tetul Baria	321485
32	12	20	17	7	10	2,486	898	1,588	Kachkuli	321486
50	21	29	58	36	22	1,640	557	1,083	Gopalpur	321487
7	1	6	-	-	-	47	20	27	Chak Bhabanipur	321488
74	28	46	46	19	27	1,741	582	1,159	Raghunathpur	321489
49	22	27	8	8	-	1,703	564	1,139	Dahakula	321490
11	1	10	27	16	11	2,434	820	1,614	Bholadanga	321491
38	3	35	44	15	29	4,098	1,402	2,696	Bangaria	321492
11	-	11	4	3	1	478	154	324	Nangla	321493
1	-	1	4	1	3	1,397	456	941	Rari Para	321494
45	10	35	50	24	26	3,606	1,252	2,354	Jalsuka	321495
1	1	-	-	-	-	294	100	194	Bekoail	321496
42	8	34	47	29	18	5,716	1,882	3,834	Patikabari	321497
2	-	2	3	-	3	290	95	195	Bara Simulia	321498
39	1	38	230	27	203	5,504	1,949	3,555	Dhananjoypur	321499
15	3	12	6	1	5	4,049	1,399	2,650	Dhaparua	321500
6	4	2	61	37	24	3,092	998	2,094	Mejpota	321501
4	1	3	49	34	15	3,587	1,136	2,451	Sibpur	321502
11	1	10	48	26	22	3,503	1,298	2,205	Radhanagar	321503
142	64	78	215	117	98	9,818	3,439	6,379	Birpur	321504
2	-	2	82	15	67	5,855	1,917	3,938	Petuabhangra	321505
-	-	-	29	19	10	3,616	1,129	2,487	Teghari	321506
23	5	18	56	18	38	4,335	1,454	2,881	Mota	321507
-	-	-	1	1	-	725	264	461	Bargachhi	321508
-	-	-	5	3	2	781	285	496	Sarbari	321509
-	-	-	2	2	-	923	378	545	Miraipur	321510
-	-	-	6	2	4	111	43	68	Paduma	321511
13	-	13	16	13	3	724	211	513	Bad Belgaon	321512
12	3	9	9	4	5	3,130	1,072	2,058	Digha	321513
29	8	21	116	26	90	3,982	1,336	2,646	Dogachhia	321514
13	1	12	38	13	25	692	258	434	Deulgachhi	321515
19	7	12	43	30	13	7,057	2,395	4,662	Saligram	321516
19	6	13	71	48	23	4,612	1,605	3,007	Gachha	321517
5	1	4	5	5	-	1,023	347	676	Loha Gachhi	321518
54	24	30	85	48	37	6,107	2,002	4,105	Muragachha	321519
10	4	6	75	56	19	2,346	748	1,598	Dharmmadaha	321520
9	1	8	34	26	8	3,065	1,025	2,040	Dakshin Bahirgachhi	321521
35	33	2	37	33	4	482	146	336	Chhota Kandoa	321522
16	2	14	4	2	2	880	293	587	Adam Pota	321523
29	19	10	44	41	3	497	157	340	Bati Kandua	321524
-----Un-inhabited-----									Bil Basu Lakshmi	321525
-----Un-inhabited-----									Kamalagar	321526
URBAN										
104	15	89	1,051	597	454	15,183	5,106	10,077	Jagadanandapur (CT)	321527
54	23	31	250	134	116	6,912	2,291	4,621	Kshidirpur (CT)	321528

VILLAGE PRIMARY
C D Block -

Location code number	Name of Village	Area of Village in hectares	Number of households	Total population (including institutional and houseless population)			Population in the age-group 0-6			
				Persons	Males	Females	Persons	Males	Females	
1	2	3	4	5	6	7	8	9	10	
0152	Chapra (Total)	30,597.60	69,598	310,652	159,736	150,916	37,953	19,333	18,620	
0152	Chapra (Rural)	30,185.28	66,330	296,529	152,575	143,954	36,517	18,593	17,924	
0152	Chapra (Urban)	412.32	3,268	14,123	7,161	6,962	1,436	740	696	
RURAL										
321529	Hatisala	854.67	1,689	7,547	3,824	3,723	984	483	501	
321530	Mahesnagar	459.94	1,340	5,985	3,038	2,947	826	433	393	
321531	Bara Andulia	547.17	3,464	15,012	7,667	7,345	1,861	935	926	
321532	Sonpukur	361.05	1,154	4,874	2,425	2,449	598	296	302	
321533	Santia	511.83	796	3,447	1,745	1,702	455	228	227	
321534	Hridaypur	718.95	1,319	6,061	3,169	2,892	734	398	336	
321535	Betbaria	524.40	1,415	6,685	3,455	3,230	995	525	470	
321536	Fulbari	121.35	466	2,003	1,020	983	223	120	103	
321537	Jidha	183.09	478	2,140	1,103	1,037	228	101	127	
321538	Alfa	708.76	662	2,688	1,388	1,300	362	190	172	
321539	Chakjidha	53.80			-----Un-inhabited-----					
321540	Gopinathpur	23.14			-----Un-inhabited-----					
321541	Hatra	383.77	1,590	7,087	3,627	3,460	1,096	550	546	
321542	Chhota Andulia	341.07	1,026	4,477	2,267	2,210	585	312	273	
321543	Bania Khari	349.16	903	3,979	2,057	1,922	529	267	262	
321544	Pathuria	372.15	864	3,936	1,984	1,952	578	299	279	
321545	Bhatgachhi	569.75	853	4,189	2,154	2,035	532	254	278	
321546	Gongra	538.53	786	3,733	1,950	1,783	451	237	214	
321547	Rajibpur	310.68	476	2,090	1,089	1,001	236	120	116	
321548	Chak-Hudapara	46.30			-----Un-inhabited-----					
321549	Hatkholia	602.49	1,422	7,164	3,738	3,426	981	473	508	
321550	Dukria	11.64	167	744	396	348	72	37	35	
321551	Sikra	656.10	1,386	6,359	3,227	3,132	767	366	401	
321552	Ranabanda	504.22	814	3,499	1,764	1,735	385	188	197	
321553	Dompukur	744.40	1,584	7,101	3,700	3,401	843	449	394	
321554	Lakshmigachha	942.92	1,422	6,480	3,237	3,243	788	403	385	
321555	Deulia	75.41	124	556	286	270	69	35	34	
321556	Talukhuda	199.18	825	3,628	1,854	1,774	521	269	252	
321557	Brittihuda	529.10	1,559	7,336	3,776	3,560	1,054	513	541	
321558	Gokhurapota	296.03	983	4,656	2,417	2,239	629	333	296	
321559	Pitambarpur	461.71	1,078	4,591	2,366	2,225	578	302	276	
321560	Dwipchandrapur	443.31	1,037	4,769	2,437	2,332	608	295	313	
321561	Bangaljhi	300.85	3,520	15,448	7,831	7,617	1,867	978	889	
321562	Kalinga	212.71	212	892	462	430	116	67	49	
321563	Kulgachhi	133.56	290	1,305	678	627	154	81	73	
321564	Chandpur	113.55	66	312	173	139	46	27	19	
321565	Balibanga	455.26	976	4,212	2,193	2,019	571	288	283	
321566	Malam Gachha	119.48	754	3,144	1,580	1,564	369	172	197	
321567	Najhidaha	278.46	238	1,006	519	487	144	66	78	
321568	Arangsarisha	485.21	1,040	4,623	2,382	2,241	517	263	254	
321569	Badelangi Padmamala	1,182.71	2,013	9,066	4,564	4,502	1,131	552	579	
321570	Kalyandaha	233.86	835	3,395	1,682	1,713	448	213	235	
321571	Goaldanga	123.57	483	2,018	990	1,028	284	153	131	
321572	Fulkalmi	442.58	620	2,597	1,290	1,307	270	127	143	
321573	Madhupur	280.95	668	2,886	1,464	1,422	299	164	135	
321574	Mahakala	331.56	480	2,327	1,233	1,094	239	140	99	
321575	Elangi	520.14	829	3,754	1,930	1,824	491	247	244	
321576	Uttar Rangiarpota	362.75	546	2,554	1,315	1,239	259	110	149	
321577	Dakshin Ramgiarpota	111.16	136	632	329	303	72	32	40	
321578	Chaksimulia	46.12			-----Un-inhabited-----					
321579	Maluapara	295.18	611	3,092	1,662	1,430	324	173	151	
321580	Panch Pota	173.82	560	2,469	1,297	1,172	290	154	136	
321581	Naeayanpur	212.85	659	2,852	1,495	1,357	313	165	148	
321582	Amjhupi	183.37	266	1,094	582	512	100	55	45	
321583	Simulia	193.15			-----Un-inhabited-----					
321584	Dudkhola	149.24	397	1,673	844	829	223	112	111	

PRIMARY CENSUS ABSTRACT

CENSUS ABSTRACT

Chapra

Scheduled Castes population			Scheduled Tribes population			Literates			Name of Village
Persons	Males	Females	Persons	Males	Females	Persons	Males	Females	
11	12	13	14	15	16	17	18	19	2
49,252	25,222	24,030	2,027	1,069	958	186,199	98,706	87,493	Chapra (Total)
47,358	24,262	23,096	1,899	1,006	893	176,113	93,410	82,703	Chapra (Rural)
1,894	960	934	128	63	65	10,086	5,296	4,790	Chapra (Urban)
RURAL									
633	311	322	2	2	-	4,182	2,230	1,952	Hatisala
31	14	17	-	-	-	3,032	1,488	1,544	Mahesnagar
827	426	401	35	23	12	9,291	4,885	4,406	Bara Andulia
265	136	129	-	-	-	2,878	1,477	1,401	Sonpukur
331	161	170	508	263	245	1,810	910	900	Santia
104	51	53	-	-	-	3,452	1,755	1,697	Hridaypur
19	10	9	3	3	-	3,606	1,865	1,741	Betbaria
348	177	171	-	-	-	1,151	605	546	Fulbari
886	456	430	-	-	-	1,371	768	603	Jidha
201	99	102	-	-	-	1,437	744	693	Alfa
-----Un-inhabited-----									Chakjidha
-----Un-inhabited-----									Gopinathpur
432	219	213	17	8	9	3,779	2,028	1,751	Hatra
27	12	15	66	39	27	2,559	1,279	1,280	Chhota Andulia
10	5	5	-	-	-	2,305	1,201	1,104	Bania Khari
-	-	-	-	-	-	2,125	1,084	1,041	Pathuria
127	59	68	1	1	-	2,736	1,459	1,277	Bhatgachhi
98	44	54	2	2	-	2,172	1,120	1,052	Gongra
185	92	93	31	15	16	1,289	683	606	Rajibpur
-----Un-inhabited-----									Chak-Hudapara
14	8	6	1	1	-	4,099	2,201	1,898	Hatkholra
435	231	204	-	-	-	404	225	179	Dukria
1,390	696	694	-	-	-	3,659	1,897	1,762	Sikra
354	185	169	-	-	-	2,276	1,158	1,118	Ranabanda
744	378	366	13	10	3	4,010	2,092	1,918	Dompukur
196	108	88	15	7	8	3,507	1,744	1,763	Lakshmigachha
64	34	30	-	-	-	347	189	158	Deulia
290	148	142	233	123	110	1,830	923	907	Talukhuda
514	266	248	-	-	-	3,927	2,092	1,835	Brittihuda
58	35	23	-	-	-	2,649	1,356	1,293	Gokhurapota
138	67	71	-	-	-	2,542	1,320	1,222	Pitambarpur
92	41	51	-	-	-	3,050	1,597	1,453	Dwipchandrapur
584	284	300	22	11	11	9,894	5,100	4,794	Bangaljhi
82	41	41	-	-	-	549	299	250	Kalinga
105	54	51	-	-	-	782	411	371	Kulgachhi
-	-	-	-	-	-	207	120	87	Chandpur
-	-	-	85	45	40	2,365	1,316	1,049	Balibanga
679	336	343	2	2	-	2,071	1,057	1,014	Malam Gachha
-	-	-	-	-	-	466	254	212	Najhidaha
5	3	2	-	-	-	2,699	1,413	1,286	Arangsarisha
933	464	469	1	1	-	5,549	2,816	2,733	Badelangi Padmamala
735	362	373	13	8	5	2,046	1,038	1,008	Kalyandaha
-	-	-	-	-	-	1,030	495	535	Goaldanga
964	473	491	10	3	7	1,687	878	809	Fulkalmi
2,307	1,165	1,142	14	6	8	1,980	1,064	916	Madhupur
1,822	941	881	25	23	2	1,524	871	653	Mahakala
2,372	1,202	1,170	4	3	1	2,354	1,298	1,056	Elangi
2,066	1,054	1,012	2	-	2	1,612	931	681	Uttar Rangiarpota
157	86	71	-	-	-	409	223	186	Dakshin Ramgiarpota
-----Un-inhabited-----									Chaksimulia
2,117	1,137	980	10	3	7	1,958	1,154	804	Maluapara
298	156	142	-	-	-	1,424	760	664	Panch Pota
1,582	828	754	6	3	3	1,796	986	810	Naeayanpur
58	28	30	-	-	-	661	360	301	Amjhupi
-----Un-inhabited-----									Simulia
1,441	729	712	-	-	-	821	469	352	Dudkhola

VILLAGE PRIMARY
C D Block -

Location code number	Name of Village	Illiterates			Total workers			Main workers		
		Persons	Males	Females	Persons	Males	Females	Persons	Males	Females
		20	21	22	23	24	25	26	27	28
0152	Chapra (Total)	124,453	61,030	63,423	98,583	90,112	8,471	79,234	75,470	3,764
0152	Chapra (Rural)	120,416	59,165	61,251	94,096	86,163	7,933	75,157	71,762	3,395
0152	Chapra (Urban)	4,037	1,865	2,172	4,487	3,949	538	4,077	3,708	369
	RURAL									
321529	Hatisala	3,365	1,594	1,771	2,278	2,126	152	1,854	1,783	71
321530	Mahesnagar	2,953	1,550	1,403	1,723	1,661	62	1,655	1,604	51
321531	Bara Andulia	5,721	2,782	2,939	4,465	4,149	316	3,844	3,644	200
321532	Sonpukur	1,996	948	1,048	1,458	1,359	99	1,129	1,060	69
321533	Santia	1,637	835	802	1,281	1,085	196	860	838	22
321534	Hridaypur	2,609	1,414	1,195	2,325	1,917	408	1,611	1,578	33
321535	Betbaria	3,079	1,590	1,489	1,854	1,751	103	1,498	1,460	38
321536	Fulbari	852	415	437	643	630	13	468	457	11
321537	Jidha	769	335	434	710	656	54	566	535	31
321538	Alfa	1,251	644	607	777	747	30	563	549	14
321539	Chakjidha				-----Un-inhabited-----					
321540	Gopinathpur				-----Un-inhabited-----					
321541	Hatra	3,308	1,599	1,709	2,157	1,907	250	1,394	1,324	70
321542	Chhota Andulia	1,918	988	930	1,340	1,241	99	1,032	972	60
321543	Bania Khari	1,674	856	818	1,215	1,147	68	957	907	50
321544	Pathuria	1,811	900	911	1,284	1,169	115	907	888	19
321545	Bhatgachhi	1,453	695	758	1,312	1,250	62	1,145	1,115	30
321546	Gongra	1,561	830	731	1,161	1,106	55	884	859	25
321547	Rajibpur	801	406	395	673	656	17	397	388	9
321548	Chak-Hudapara				-----Un-inhabited-----					
321549	Hatkholia	3,065	1,537	1,528	2,087	2,025	62	1,624	1,598	26
321550	Dukria	340	171	169	232	223	9	208	200	8
321551	Sikra	2,700	1,330	1,370	1,851	1,754	97	751	720	31
321552	Ranabanda	1,223	606	617	1,123	1,076	47	1,026	987	39
321553	Dompukur	3,091	1,608	1,483	2,321	2,087	234	1,867	1,778	89
321554	Lakshmigachha	2,973	1,493	1,480	1,870	1,774	96	1,412	1,362	50
321555	Deulia	209	97	112	180	154	26	149	136	13
321556	Talukhuda	1,798	931	867	1,171	1,000	171	1,095	954	141
321557	Brittihuda	3,409	1,684	1,725	2,262	1,984	278	1,682	1,613	69
321558	Gokhurapota	2,007	1,061	946	1,325	1,203	122	759	740	19
321559	Pitambarpur	2,049	1,046	1,003	1,316	1,277	39	585	562	23
321560	Dwipchandrapur	1,719	840	879	1,437	1,372	65	1,388	1,339	49
321561	Bangaljhi	5,554	2,731	2,823	4,657	4,304	353	3,983	3,706	277
321562	Kalinga	343	163	180	260	250	10	244	238	6
321563	Kulgachhi	523	267	256	444	416	28	413	398	15
321564	Chandpur	105	53	52	97	95	2	75	73	2
321565	Balibanga	1,847	877	970	1,362	1,235	127	1,270	1,182	88
321566	Malam Gachha	1,073	523	550	1,003	903	100	915	838	77
321567	Najhidaha	540	265	275	321	307	14	301	298	3
321568	Arangsarisha	1,924	969	955	1,365	1,304	61	1,281	1,235	46
321569	Badelangi Padmamala	3,517	1,748	1,769	2,902	2,573	329	2,231	2,138	93
321570	Kalyandaha	1,349	644	705	997	926	71	895	868	27
321571	Goaldanga	988	495	493	677	585	92	541	534	7
321572	Fulkalmi	910	412	498	892	712	180	623	584	39
321573	Madhupur	906	400	506	992	745	247	868	710	158
321574	Mahakala	803	362	441	789	652	137	632	591	41
321575	Elangi	1,400	632	768	1,317	1,124	193	1,018	992	26
321576	Uttar Rangiarpota	942	384	558	826	764	62	413	395	18
321577	Dakshin Ramgiarpota	223	106	117	202	198	4	199	195	4
321578	Chaksimulia				-----Un-inhabited-----					
321579	Maluapara	1,134	508	626	991	899	92	908	846	62
321580	Panch Pota	1,045	537	508	801	766	35	740	714	26
321581	Naeayanpur	1,056	509	547	1,097	914	183	727	691	36
321582	Amjhupi	433	222	211	350	341	9	343	335	8
321583	Simulia				-----Un-inhabited-----					
321584	Dudkhola	852	375	477	554	510	44	458	446	12

PRIMARY CENSUS ABSTRACT

CENSUS ABSTRACT

Chapra

Industrial category of main workers													Name of Village 2
Cultivators			Agricultural labourers			Household industry workers			Other workers				
Persons	Males	Females	Persons	Males	Females	Persons	Males	Females	Persons	Males	Females		
29	30	31	32	33	34	35	36	37	38	39	40		
24,934	24,473	461	34,972	34,419	553	1,694	1,219	475	17,634	15,359	2,275	Chapra (Total)	
24,698	24,238	460	34,000	33,452	548	1,543	1,084	459	14,916	12,988	1,928	Chapra (Rural)	
236	235	1	972	967	5	151	135	16	2,718	2,371	347	Chapra (Urban)	
RURAL													
556	549	7	861	852	9	30	28	2	407	354	53	Hatisala	
839	814	25	729	721	8	1	1	-	86	68	18	Mahesnagar	
502	498	4	1,828	1,814	14	124	100	24	1,390	1,232	158	Bara Andulia	
248	243	5	570	557	13	8	7	1	303	253	50	Sonpukur	
418	416	2	310	305	5	9	8	1	123	109	14	Santia	
764	755	9	691	685	6	6	6	-	150	132	18	Hridaypur	
500	494	6	884	871	13	13	11	2	101	84	17	Betbaria	
317	316	1	133	131	2	-	-	-	18	10	8	Fulbari	
115	109	6	259	255	4	49	45	4	143	126	17	Jidha	
182	179	3	318	312	6	12	11	1	51	47	4	Alfa	
-----Un-inhabited-----												Chakjidha	
-----Un-inhabited-----												Gopinathpur	
642	611	31	390	384	6	25	19	6	337	310	27	Hatra	
327	322	5	482	469	13	24	20	4	199	161	38	Chhota Andulia	
390	387	3	415	407	8	4	2	2	148	111	37	Bania Khari	
426	422	4	423	416	7	8	8	-	50	42	8	Pathuria	
678	665	13	384	374	10	7	7	-	76	69	7	Bhatgachhi	
431	422	9	373	368	5	1	-	1	79	69	10	Gongra	
311	306	5	73	70	3	1	1	-	12	11	1	Rajibpur	
-----Un-inhabited-----												Chak-Hudapara	
846	835	11	672	670	2	10	10	-	96	83	13	Hatkhola	
92	91	1	109	105	4	-	-	-	7	4	3	Dukria	
132	126	6	512	508	4	11	10	1	96	76	20	Sikra	
573	568	5	352	350	2	7	6	1	94	63	31	Ranabanda	
390	377	13	1,095	1,064	31	54	42	12	328	295	33	Dompukur	
542	529	13	739	729	10	4	3	1	127	101	26	Lakshmigachha	
31	30	1	54	53	1	14	11	3	50	42	8	Deulia	
267	259	8	354	347	7	55	53	2	419	295	124	Talukhuda	
452	447	5	780	763	17	200	182	18	250	221	29	Brittihuda	
432	423	9	264	258	6	8	8	-	55	51	4	Gokhurapota	
166	165	1	362	354	8	6	6	-	51	37	14	Pitambarpur	
529	524	5	656	644	12	36	31	5	167	140	27	Dwipchandrapur	
335	321	14	857	845	12	103	87	16	2,688	2,453	235	Bangalji	
132	131	1	90	89	1	13	11	2	9	7	2	Kalinga	
55	55	-	278	273	5	9	7	2	71	63	8	Kulgachhi	
30	29	1	39	39	-	-	-	-	6	5	1	Chandpur	
376	373	3	476	474	2	8	6	2	410	329	81	Balibanga	
130	129	1	343	338	5	7	5	2	435	366	69	Malam Gachha	
25	25	-	265	264	1	3	3	-	8	6	2	Najhidaha	
578	568	10	553	548	5	8	7	1	142	112	30	Arangsarisha	
701	683	18	1,162	1,151	11	48	37	11	320	267	53	Badelangipadmamala	
261	259	2	553	547	6	6	3	3	75	59	16	Kalyandaha	
112	112	-	410	409	1	5	5	-	14	8	6	Goaldanga	
251	250	1	277	275	2	20	1	19	75	58	17	Fulkalmi	
254	250	4	393	392	1	142	6	136	79	62	17	Madhupur	
361	355	6	168	166	2	27	-	27	76	70	6	Mahakala	
358	358	-	600	589	11	8	4	4	52	41	11	Elangi	
207	194	13	165	164	1	3	2	1	38	35	3	Uttar Rangiarpota	
102	100	2	90	89	1	1	1	-	6	5	1	Dakshin Ramgiarpota	
-----Un-inhabited-----												Chaksimulia	
304	300	4	465	453	12	48	15	33	91	78	13	Maluapara	
250	246	4	403	394	9	6	2	4	81	72	9	Panch Pota	
169	164	5	436	419	17	16	11	5	106	97	9	Naeayanpur	
226	226	-	93	90	3	3	2	1	21	17	4	Amjhupi	
-----Un-inhabited-----												Simulia	
48	47	1	386	383	3	2	-	2	22	16	6	Dudkhola	

**VILLAGE PRIMARY
C D Block -**

Location code number	Name of Village	Industrial category								
		Marginal workers			Cultivators			Agricultural labourers		
		Persons	Males	Females	Persons	Males	Females	Persons	Males	Females
1	2	41	42	43	44	45	46	47	48	49
0152	Chapra (Total)	19,349	14,642	4,707	1,971	1,441	530	12,030	10,649	1,381
0152	Chapra (Rural)	18,939	14,401	4,538	1,963	1,436	527	11,996	10,615	1,381
0152	Chapra (Urban)	410	241	169	8	5	3	34	34	-
	RURAL									
321529	Hatisala	424	343	81	24	22	2	249	239	10
321530	Mahesnagar	68	57	11	16	15	1	29	27	2
321531	Bara Andulia	621	505	116	25	23	2	261	257	4
321532	Sonpukur	329	299	30	7	6	1	271	255	16
321533	Santia	421	247	174	59	26	33	252	195	57
321534	Hridaypur	714	339	375	28	13	15	498	227	271
321535	Betbaria	356	291	65	38	33	5	245	226	19
321536	Fulbari	175	173	2	2	1	1	169	168	1
321537	Jidha	144	121	23	29	25	4	61	59	2
321538	Alfa	214	198	16	29	28	1	146	142	4
321539	Chakjidha				-----Un-inhabited-----					
321540	Gopinathpur				-----Un-inhabited-----					
321541	Hatra	763	583	180	69	30	39	602	505	97
321542	Chhota Andulia	308	269	39	25	25	-	232	221	11
321543	Bania Khari	258	240	18	40	38	2	191	183	8
321544	Pathuria	377	281	96	64	28	36	302	246	56
321545	Bhatgachhi	167	135	32	33	30	3	92	83	9
321546	Gongra	277	247	30	12	10	2	230	223	7
321547	Rajibpur	276	268	8	89	88	1	180	178	2
321548	Chak-Hudapara				-----Un-inhabited-----					
321549	Hatkhola	463	427	36	107	102	5	324	311	13
321550	Dukria	24	23	1	-	-	-	23	22	1
321551	Sikra	1,100	1,034	66	84	79	5	899	881	18
321552	Ranabanda	97	89	8	12	11	1	69	68	1
321553	Dompukur	454	309	145	20	16	4	223	201	22
321554	Lakshmigachha	458	412	46	31	29	2	356	352	4
321555	Deulia	31	18	13	3	2	1	11	11	-
321556	Talukhuda	76	46	30	9	8	1	23	22	1
321557	Brittihuda	580	371	209	55	26	29	280	269	11
321558	Gokhurapota	566	463	103	41	28	13	461	423	38
321559	Pitambarpur	731	715	16	73	73	-	625	617	8
321560	Dwipchandrapur	49	33	16	3	1	2	18	17	1
321561	Bangalji	674	598	76	37	31	6	349	338	11
321562	Kalinga	16	12	4	3	2	1	7	4	3
321563	Kulgachhi	31	18	13	3	3	-	11	10	1
321564	Chandpur	22	22	-	1	1	-	20	20	-
321565	Balibanga	92	53	39	3	2	1	34	26	8
321566	Malam Gachha	88	65	23	2	-	2	26	26	-
321567	Najhidaha	20	9	11	-	-	-	10	9	1
321568	Arangsarisha	84	69	15	10	9	1	55	52	3
321569	Badelangi Padmamala	671	435	236	122	51	71	399	330	69
321570	Kalyandaha	102	58	44	1	-	1	72	47	25
321571	Goaldanga	136	51	85	-	-	-	7	6	1
321572	Fulkalmi	269	128	141	7	6	1	133	107	26
321573	Madhupur	124	35	89	3	2	1	27	25	2
321574	Mahakala	157	61	96	17	15	2	41	36	5
321575	Elangi	299	132	167	17	10	7	250	106	144
321576	Uttar Rangiarpota	413	369	44	37	27	10	351	329	22
321577	Dakshin Ramgiarpota	3	3	-	2	2	-	-	-	-
321578	Chaksimulia				-----Un-inhabited-----					
321579	Maluapara	83	53	30	13	11	2	38	33	5
321580	Panch Pota	61	52	9	1	1	-	46	45	1
321581	Naeayanpur	370	223	147	8	6	2	331	200	131
321582	Amjhupi	7	6	1	3	2	1	3	3	-
321583	Simulia				-----Un-inhabited-----					
321584	Dudkhola	96	64	32	1	1	-	65	57	8

PRIMARY CENSUS ABSTRACT

CENSUS ABSTRACT

Chapra

of marginal workers

Household industry workers			Other workers			Non-workers			Name of Village	Location code number
Persons	Males	Females	Persons	Males	Females	Persons	Males	Females		
50	51	52	53	54	55	56	57	58	2	1
1,092	262	830	4,256	2,290	1,966	212,069	69,624	142,445	Chapra (Total)	0152
1,077	254	823	3,903	2,096	1,807	202,433	66,412	136,021	Chapra (Rural)	0152
15	8	7	353	194	159	9,636	3,212	6,424	Chapra (Urban)	0152
RURAL										
5	1	4	146	81	65	5,269	1,698	3,571	Hatisala	321529
1	-	1	22	15	7	4,262	1,377	2,885	Mahesnagar	321530
36	23	13	299	202	97	10,547	3,518	7,029	Bara Andulia	321531
2	-	2	49	38	11	3,416	1,066	2,350	Sonpukur	321532
15	9	6	95	17	78	2,166	660	1,506	Santia	321533
10	2	8	178	97	81	3,736	1,252	2,484	Hridaypur	321534
8	5	3	65	27	38	4,831	1,704	3,127	Betbaria	321535
-	-	-	4	4	-	1,360	390	970	Fulbari	321536
11	9	2	43	28	15	1,430	447	983	Jidha	321537
11	7	4	28	21	7	1,911	641	1,270	Alfa	321538
-----Un-inhabited-----									Chakjidha	321539
-----Un-inhabited-----									Gopinathpur	321540
10	5	5	82	43	39	4,930	1,720	3,210	Hatra	321541
4	3	1	47	20	27	3,137	1,026	2,111	Chhota Andulia	321542
2	1	1	25	18	7	2,764	910	1,854	Bania Khari	321543
5	4	1	6	3	3	2,652	815	1,837	Pathuria	321544
7	2	5	35	20	15	2,877	904	1,973	Bhatgachhi	321545
12	2	10	23	12	11	2,572	844	1,728	Gongra	321546
2	-	2	5	2	3	1,417	433	984	Rajibpur	321547
-----Un-inhabited-----									Chak-Hudapara	321548
4	2	2	28	12	16	5,077	1,713	3,364	Hatkhola	321549
-	-	-	1	1	-	512	173	339	Dukria	321550
25	4	21	92	70	22	4,508	1,473	3,035	Sikra	321551
1	1	-	15	9	6	2,376	688	1,688	Ranabanda	321552
33	4	29	178	88	90	4,780	1,613	3,167	Dompukur	321553
8	4	4	63	27	36	4,610	1,463	3,147	Lakshmigachha	321554
7	3	4	10	2	8	376	132	244	Deulia	321555
16	4	12	28	12	16	2,457	854	1,603	Talukhuda	321556
178	47	131	67	29	38	5,074	1,792	3,282	Brittihuda	321557
20	-	20	44	12	32	3,331	1,214	2,117	Gokhurapota	321558
3	-	3	30	25	5	3,275	1,089	2,186	Pitambarpur	321559
6	5	1	22	10	12	3,332	1,065	2,267	Dwipchandrapur	321560
17	4	13	271	225	46	10,791	3,527	7,264	Bangaljhi	321561
-	-	-	6	6	-	632	212	420	Kalinga	321562
10	2	8	7	3	4	861	262	599	Kulgachhi	321563
-	-	-	1	1	-	215	78	137	Chandpur	321564
2	2	-	53	23	30	2,850	958	1,892	Balibanga	321565
6	4	2	54	35	19	2,141	677	1,464	Malam Gachha	321566
-	-	-	10	-	10	685	212	473	Najhidaha	321567
-	-	-	19	8	11	3,258	1,078	2,180	Arangsarisha	321568
35	8	27	115	46	69	6,164	1,991	4,173	Badelangi Padmamala	321569
8	3	5	21	8	13	2,398	756	1,642	Kalyandaha	321570
13	-	13	116	45	71	1,341	405	936	Goaldanga	321571
86	1	85	43	14	29	1,705	578	1,127	Fulkalmi	321572
75	2	73	19	6	13	1,894	719	1,175	Madhupur	321573
84	1	83	15	9	6	1,538	581	957	Mahakala	321574
8	1	7	24	15	9	2,437	806	1,631	Elangi	321575
3	1	2	22	12	10	1,728	551	1,177	Uttar Rangiarpota	321576
1	1	-	-	-	-	430	131	299	Dakshin Ramgiarpota	321577
-----Un-inhabited-----									Chaksimulia	321578
17	-	17	15	9	6	2,101	763	1,338	Maluapara	321579
6	-	6	8	6	2	1,668	531	1,137	Panch Pota	321580
8	2	6	23	15	8	1,755	581	1,174	Naeayanpur	321581
-	-	-	1	1	-	744	241	503	Amjhupi	321582
-----Un-inhabited-----									Simulia	321583
17	-	17	13	6	7	1,119	334	785	Dudkhola	321584

VILLAGE PRIMARY
C D Block -

Location code number	Name of Village	Area of Village in hectares	Number of households	Total population (including institutional and houseless population)			Population in the age-group 0-6		
				Persons	Males	Females	Persons	Males	Females
1	2	3	4	5	6	7	8	9	10
321585	Dangna	177.01	264	1,189	615	574	142	59	83
321586	Karuigachhi	310.26	659	2,971	1,537	1,434	359	192	167
321587	Satghata	179.78	271	1,144	599	545	108	54	54
321588	Charatala	66.75	41	178	96	82	24	16	8
321589	Pibragachhi	414.61	675	3,064	1,588	1,476	353	176	177
321590	Lakshmipur	599.23	1,041	4,492	2,305	2,187	556	305	251
321591	Gachha	232.05	435	1,928	1,009	919	226	120	106
321592	Krishnaebpur	161.21	486	2,100	1,071	1,029	223	115	108
321593	Ichhapur	229.16	542	2,423	1,235	1,188	257	125	132
321594	Patia	151.94	428	1,938	994	944	223	115	108
321595	Katgara	107.82	539	2,487	1,314	1,173	333	191	142
321596	Madhabpur	219.35	704	3,408	1,777	1,631	365	183	182
321597	Mathurapur	237.45	360	1,577	800	777	211	115	96
321598	Bahirgachhi	298.55	835	3,654	1,874	1,780	425	230	195
321599	Kukra Daha	241.90	292	1,268	659	609	165	93	72
321600	Ramnagar	316.08	647	2,740	1,436	1,304	280	155	125
321601	Gatra	419.07	604	2,573	1,350	1,223	259	135	124
321602	Bagbaria	482.01	720	3,138	1,596	1,542	317	158	159
321603	Maheshpur	523.05	636	2,862	1,488	1,374	319	166	153
321604	Karsura	114.98	138	653	335	318	75	36	39
321605	Tengra	245.56	493	2,202	1,122	1,080	258	116	142
321606	Kultala	189.69	371	1,624	853	771	197	104	93
321607	Bhatchhala	310.27	452	1,792	895	897	174	77	97
321608	Maidanpur	237.75	534	2,207	1,131	1,076	255	124	131
321609	Mrigipota	99.22	203	838	436	402	92	48	44
321610	Mahatpur	3,155.00	6,079	27,912	14,805	13,107	3,226	1,635	1,591
321611	Dakshin Sonatala	77.37				-----Un-inhabited-----			
	URBAN								
321612	Chapra (CT)	412.32	3,268	14,123	7,161	6,962	1,436	740	696

PRIMARY CENSUS ABSTRACT

CENSUS ABSTRACT

Chapra

Scheduled Castes population			Scheduled Tribes population			Literates			Name of Village
Persons	Males	Females	Persons	Males	Females	Persons	Males	Females	
11	12	13	14	15	16	17	18	19	2
15	8	7	-	-	-	695	370	325	Dangna
1,471	749	722	1	1	-	1,655	894	761	Karuigachhi
355	185	170	-	-	-	736	404	332	Satghata
70	42	28	-	-	-	127	69	58	Charatala
885	442	443	4	3	1	1,813	989	824	Pibragachhi
303	157	146	1	-	1	2,724	1,439	1,285	Lakshampur
-	-	-	-	-	-	1,172	645	527	Gachha
734	393	341	-	-	-	1,272	672	600	Krishnaebpur
518	260	258	37	21	16	1,628	872	756	Ichhapur
322	167	155	-	-	-	1,306	708	598	Patia
158	85	73	-	-	-	1,365	726	639	Katgara
3,030	1,569	1,461	2	2	-	2,068	1,192	876	Madhabpur
423	218	205	-	-	-	992	519	473	Mathurapur
603	294	309	4	-	4	2,486	1,307	1,179	Bahirgachhi
468	247	221	-	-	-	709	380	329	Kukra Daha
689	364	325	-	-	-	1,741	934	807	Ramnagar
1,215	630	585	-	-	-	1,490	792	698	Gatra
1,131	583	548	-	-	-	2,030	1,080	950	Bagbaria
1,273	670	603	4	1	3	1,761	961	800	Maheshpur
87	45	42	-	-	-	439	236	203	Karsura
1,044	531	513	1	-	1	1,164	643	521	Tengra
156	84	72	-	-	-	1,021	537	484	Kultala
1,123	570	553	2	2	-	1,088	549	539	Bhatchhala
1,561	809	752	2	1	1	1,271	701	570	Maidanpur
215	111	104	-	-	-	517	285	232	Mrigipota
2,389	1,237	1,152	720	370	350	17,484	9,818	7,666	Mahatpur
-----Un-inhabited-----									Dakshin Sonatala
URBAN									
1,894	960	934	128	63	65	10,086	5,296	4,790	Chapra (CT)

VILLAGE PRIMARY
C D Block -

Location code number	Name of Village	Illiterates			Total workers			Main workers		
		Persons	Males	Females	Persons	Males	Females	Persons	Males	Females
		20	21	22	23	24	25	26	27	28
321585	Dangna	494	245	249	393	376	17	365	352	13
321586	Karuigachhi	1,316	643	673	953	875	78	600	565	35
321587	Satghata	408	195	213	367	352	15	354	346	8
321588	Charatala	51	27	24	55	51	4	52	48	4
321589	Pibragachhi	1,251	599	652	895	866	29	722	705	17
321590	Lakshmipur	1,768	866	902	1,458	1,378	80	1,115	1,067	48
321591	Gachha	756	364	392	621	573	48	559	526	33
321592	Krishnaebpur	828	399	429	622	590	32	590	573	17
321593	Ichhapur	795	363	432	789	731	58	706	682	24
321594	Patia	632	286	346	614	588	26	587	569	18
321595	Katgara	1,122	588	534	772	756	16	622	612	10
321596	Madhabpur	1,340	585	755	1,208	1,116	92	920	882	38
321597	Mathurapur	585	281	304	724	576	148	501	487	14
321598	Bahirgachhi	1,168	567	601	1,268	1,129	139	1,132	1,045	87
321599	Kukra Daha	559	279	280	394	361	33	354	339	15
321600	Ramnagar	999	502	497	863	789	74	765	733	32
321601	Gatra	1,083	558	525	822	779	43	783	751	32
321602	Bagbaria	1,108	516	592	942	896	46	825	795	30
321603	Maheshpur	1,101	527	574	953	880	73	830	798	32
321604	Karsura	214	99	115	387	211	176	207	204	3
321605	Tengra	1,038	479	559	670	623	47	619	589	30
321606	Kultala	603	316	287	497	474	23	496	473	23
321607	Bhatchhala	704	346	358	625	585	40	300	285	15
321608	Maidanpur	936	430	506	740	697	43	688	666	22
321609	Mrigipota	321	151	170	257	248	9	190	184	6
321610	Mahatpur	10,428	4,987	5,441	9,480	8,654	826	7,887	7,529	358
321611	Dakshin Sonatala				-----	Un-inhabited	-----			
	URBAN									
321612	Chapra (CT)	4,037	1,865	2,172	4,487	3,949	538	4,077	3,708	369

PRIMARY CENSUS ABSTRACT

CENSUS ABSTRACT
Chapra

Industrial category of main workers													Name of Village 2
Cultivators			Agricultural labourers			Household industry workers			Other workers				
Persons	Males	Females	Persons	Males	Females	Persons	Males	Females	Persons	Males	Females		
29	30	31	32	33	34	35	36	37	38	39	40		
109	107	2	242	239	3	1	-	1	13	6	7	Dangna	
286	279	7	261	250	11	26	17	9	27	19	8	Karuigachhi	
175	175	-	155	151	4	2	1	1	22	19	3	Satghata	
37	37	-	10	10	-	-	-	-	5	1	4	Charatala	
248	245	3	414	413	1	5	3	2	55	44	11	Pibragachhi	
531	514	17	395	390	5	42	36	6	147	127	20	Lakshmipur	
205	187	18	263	255	8	5	4	1	86	80	6	Gachha	
179	177	2	292	287	5	5	4	1	114	105	9	Krishnaebpur	
195	192	3	413	410	3	13	5	8	85	75	10	Ichhapur	
183	180	3	306	305	1	3	3	-	95	81	14	Patia	
197	196	1	355	350	5	1	1	-	69	65	4	Katgara	
376	365	11	418	411	7	4	3	1	122	103	19	Madhabpur	
143	143	-	264	262	2	3	3	-	91	79	12	Mathurapur	
360	348	12	518	486	32	26	18	8	228	193	35	Bahirgachhi	
83	83	-	247	239	8	2	-	2	22	17	5	Kukra Daha	
165	159	6	387	381	6	18	11	7	195	182	13	Ramnagar	
235	232	3	435	429	6	8	3	5	105	87	18	Gatra	
426	422	4	317	314	3	7	6	1	75	53	22	Bagbaria	
352	348	4	371	366	5	13	9	4	94	75	19	Maheshpur	
148	145	3	58	58	-	1	1	-	-	-	-	Karsura	
27	21	6	548	538	10	2	2	-	42	28	14	Tengra	
360	358	2	98	90	8	-	-	-	38	25	13	Kultala	
174	172	2	101	99	2	1	-	1	24	14	10	Bhatchhala	
173	171	2	468	464	4	6	5	1	41	26	15	Maidanpur	
102	101	1	74	73	1	1	1	-	13	9	4	Mrigipota	
1,866	1,824	42	3,016	2,955	61	135	97	38	2,870	2,653	217	Mahatpur	
-----Un-inhabited-----												Dakshin Sonatala	
URBAN													
236	235	1	972	967	5	151	135	16	2,718	2,371	347	Chapra (CT)	

**VILLAGE PRIMARY
C D Block -**

Location code number	Name of Village	Industrial category								
		Marginal workers			Cultivators			Agricultural labourers		
		Persons	Males	Females	Persons	Males	Females	Persons	Males	Females
1	2	41	42	43	44	45	46	47	48	49
321585	Dangna	28	24	4	5	5	-	11	11	-
321586	Karuigachhi	353	310	43	35	32	3	273	266	7
321587	Satghata	13	6	7	1	1	-	6	5	1
321588	Charatala	3	3	-	-	-	-	3	3	-
321589	Pibragachhi	173	161	12	10	10	-	131	129	2
321590	Lakshnipur	343	311	32	42	34	8	250	244	6
321591	Gachha	62	47	15	9	6	3	36	32	4
321592	Krishnaebpur	32	17	15	4	3	1	13	12	1
321593	Ichhapur	83	49	34	4	3	1	7	5	2
321594	Patia	27	19	8	1	1	-	11	11	-
321595	Katgara	150	144	6	11	11	-	127	126	1
321596	Madhabpur	288	234	54	34	31	3	199	186	13
321597	Mathurapur	223	89	134	1	1	-	14	13	1
321598	Bahirgachhi	136	84	52	24	19	5	58	43	15
321599	Kukra Daha	40	22	18	2	2	-	25	20	5
321600	Ramnagar	98	56	42	8	3	5	46	41	5
321601	Gatra	39	28	11	4	3	1	22	20	2
321602	Bagbaria	117	101	16	38	37	1	53	52	1
321603	Maheshpur	123	82	41	9	8	1	58	55	3
321604	Karsura	180	7	173	106	3	103	68	4	64
321605	Tengra	51	34	17	8	6	2	23	20	3
321606	Kultala	1	1	-	-	-	-	1	1	-
321607	Bhatchhala	325	300	25	103	102	1	195	193	2
321608	Maidanpur	52	31	21	9	8	1	19	17	2
321609	Mrigipota	67	64	3	6	6	-	51	51	-
321610	Mahatpur	1,593	1,125	468	171	103	68	699	618	81
321611	Dakshin Sonatala	-----Un-inhabited-----								
	URBAN									
321612	Chapra (CT)	410	241	169	8	5	3	34	34	-

PRIMARY CENSUS ABSTRACT

CENSUS ABSTRACT
Chapra

of marginal workers										Location code number
Household industry workers			Other workers			Non-workers			Name of Village	
Persons	Males	Females	Persons	Males	Females	Persons	Males	Females		2
50	51	52	53	54	55	56	57	58		
2	-	2	10	8	2	796	239	557	Dangna	321585
25	2	23	20	10	10	2,018	662	1,356	Karuigachhi	321586
1	-	1	5	-	5	777	247	530	Satghata	321587
-	-	-	-	-	-	123	45	78	Charatala	321588
6	5	1	26	17	9	2,169	722	1,447	Pibragachhi	321589
26	18	8	25	15	10	3,034	927	2,107	Lakshmpur	321590
3	2	1	14	7	7	1,307	436	871	Gachha	321591
-	-	-	15	2	13	1,478	481	997	Krishnaebpur	321592
11	1	10	61	40	21	1,634	504	1,130	Ichhapur	321593
4	1	3	11	6	5	1,324	406	918	Patia	321594
1	-	1	11	7	4	1,715	558	1,157	Katgara	321595
13	3	10	42	14	28	2,200	661	1,539	Madhabpur	321596
-	-	-	208	75	133	853	224	629	Mathurapur	321597
20	7	13	34	15	19	2,386	745	1,641	Bahirgachhi	321598
2	-	2	11	-	11	874	298	576	Kukra Daha	321599
3	-	3	41	12	29	1,877	647	1,230	Ramnagar	321600
-	-	-	13	5	8	1,751	571	1,180	Gatra	321601
9	3	6	17	9	8	2,196	700	1,496	Bagbaria	321602
16	5	11	40	14	26	1,909	608	1,301	Maheshpur	321603
1	-	1	5	-	5	266	124	142	Karsura	321604
1	-	1	19	8	11	1,532	499	1,033	Tengra	321605
-	-	-	-	-	-	1,127	379	748	Kultala	321606
3	-	3	24	5	19	1,167	310	857	Bhatchhala	321607
2	-	2	22	6	16	1,467	434	1,033	Maidanpur	321608
1	-	1	9	7	2	581	188	393	Mrigipota	321609
89	28	61	634	376	258	18,432	6,151	12,281	Mahatpur	321610
-----Un-inhabited-----									Dakshin Sonatala	321611
URBAN										
15	8	7	353	194	159	9,636	3,212	6,424	Chapra (CT)	321612

VILLAGE PRIMARY
C D Block -

Location code number	Name of Village	Area of Village in hectares	Number of households	Total population (including institutional and houseless population)			Population in the age-group 0-6		
				Persons	Males	Females	Persons	Males	Females
1	2	3	4	5	6	7	8	9	10
0153	Krishnagar - II (Total)	12,436.16	33,765	139,472	71,614	67,858	15,352	7,777	7,575
0153	Krishnagar - II (Rural)	12,188.52	32,343	134,032	68,826	65,206	14,919	7,540	7,379
0153	Krishnagar - II (Urban)	247.64	1,422	5,440	2,788	2,652	433	237	196
RURAL									
321613	Rukunpur	273.57	1,225	4,804	2,434	2,370	593	303	290
321614	Bargara	441.55	562	2,157	1,129	1,028	184	83	101
321615	Sadhanpara	243.20	724	2,971	1,543	1,428	264	124	140
321616	Rakalgachhi	119.88	81	304	152	152	25	10	15
321617	Bamanpara	159.31	114	501	257	244	58	28	30
321618	Sujanpur	289.57	327	1,338	715	623	153	60	93
321619	Balainagar	161.69	340	1,465	773	692	154	81	73
321620	Durgabas	235.53	659	2,630	1,374	1,256	252	136	116
321621	Char Behala	332.56	11	46	24	22	3	1	2
321622	Belpukur	544.68	1,546	5,979	2,988	2,991	623	288	335
321623	Sonadanga	586.20	2,607	11,156	5,663	5,493	1,201	607	594
321624	Dwipchandrapur	298.72	1,075	4,209	2,153	2,056	401	208	193
321625	Polta	143.33	470	1,940	967	973	274	128	146
321626	Tatla	586.61	1,274	5,036	2,533	2,503	524	260	264
321627	Chupipota	70.49	689	2,798	1,451	1,347	365	184	181
321628	Kamarhati	240.57	543	2,231	1,131	1,100	195	103	92
321629	Ghateswar	92.86	621	2,390	1,196	1,194	246	132	114
321630	Khajuri	229.67	840	3,383	1,689	1,694	484	225	259
321631	Gabarkuli	237.55	961	3,837	1,957	1,880	357	178	179
321632	Singhati	312.33	907	3,897	2,064	1,833	482	276	206
321633	Chhagharia	139.92	145	642	317	325	99	51	48
321634	Noapara	697.85	1,301	5,705	2,890	2,815	773	397	376
321635	Chuakhali	181.81	469	1,929	992	937	227	120	107
321636	Rupdaha	230.67	355	1,504	767	737	167	75	92
321637	Pathradaha	61.51	613	2,782	1,409	1,373	333	163	170
321638	Sonatala	101.99	2,279	9,406	4,802	4,604	995	518	477
321639	Charmahatpur	350.86	373	1,570	805	765	213	103	110
321640	Armia	96.11	432	1,818	914	904	292	141	151
321641	Debipur	117.36	671	2,869	1,492	1,377	358	177	181
321642	Uttarhitkipota	134.45	418	1,909	989	920	256	136	120
321643	Belgaon	232.33	683	2,599	1,313	1,286	209	95	114
321644	Dhubulia	592.34	2,789	11,623	6,056	5,567	1,005	510	495
321645	Kanthaliatham	49.96	20	73	41	32	3	1	2
321646	Chaugachhahansadanga	317.70	1,089	4,685	2,434	2,251	532	275	257
321647	Dalai Molla	185.65	366	1,647	833	814	188	89	99
321648	Paschim Panditpur	43.62	139	554	297	257	90	45	45
321649	Purbapanditpur	104.67	349	1,485	769	716	167	91	76
321650	Krishna Chandrapur	870.08	983	4,464	2,341	2,123	552	299	253
321651	Parmedia	537.80	5	13	8	5	1	1	-
321652	Mayaral	563.64	935	4,051	2,117	1,934	474	231	243
321653	Saheb Nagar	36.62	334	1,305	700	605	134	75	59
321654	Banagram	365.77	423	1,733	909	824	163	92	71
321655	Bahadurpur	513.61	1,310	5,455	2,816	2,639	683	343	340
321656	Bishnu Nagar	62.33	286	1,139	622	517	167	97	70
URBAN									
321657	Harindanga (CT)	247.64	1,422	5,440	2,788	2,652	433	237	196

PRIMARY CENSUS ABSTRACT

CENSUS ABSTRACT

Krishnagar - II

Scheduled Castes population			Scheduled Tribes population			Literates			Name of Village
Persons	Males	Females	Persons	Males	Females	Persons	Males	Females	
11	12	13	14	15	16	17	18	19	2
25,563	13,139	12,424	2,292	1,190	1,102	85,053	46,523	38,530	Krishnagar - II (Total)
23,526	12,094	11,432	2,280	1,184	1,096	80,912	44,296	36,616	Krishnagar - II (Rural)
2,037	1,045	992	12	6	6	4,141	2,227	1,914	Krishnagar - II (Urban)
RURAL									
148	83	65	3	1	2	2,186	1,245	941	Rukunpur
-	-	-	-	-	-	1,202	687	515	Bargara
1,045	554	491	108	53	55	1,900	1,066	834	Sadhanpara
50	21	29	-	-	-	238	131	107	Rakalgachhi
-	-	-	147	80	67	233	129	104	Bamanpara
419	227	192	234	123	111	643	390	253	Sujanpur
162	85	77	-	-	-	834	472	362	Balainagar
88	41	47	-	-	-	1,481	847	634	Durgabas
-	-	-	-	-	-	34	20	14	Char Behala
1,040	523	517	620	313	307	3,621	1,964	1,657	Belpukur
216	106	110	33	16	17	6,970	3,773	3,197	Sonadanga
1,350	684	666	25	12	13	3,156	1,716	1,440	Dwipchandrapur
76	39	37	19	11	8	958	552	406	Polta
2,437	1,225	1,212	470	235	235	3,289	1,766	1,523	Tatla
-	-	-	-	-	-	1,279	713	566	Chupipota
757	382	375	79	41	38	1,618	865	753	Kamarhati
809	413	396	3	2	1	1,476	760	716	Ghateswar
-	-	-	-	-	-	1,602	897	705	Khajuri
2,027	1,040	987	29	14	15	2,781	1,515	1,266	Gabarkuli
412	219	193	1	-	1	2,423	1,343	1,080	Singhati
-	-	-	-	-	-	362	174	188	Chhagharia
745	376	369	-	-	-	3,066	1,599	1,467	Noapara
501	250	251	-	-	-	1,200	668	532	Chuakhali
388	186	202	-	-	-	795	445	350	Rupdaha
3	2	1	-	-	-	1,535	795	740	Pathradaha
697	356	341	51	25	26	5,714	3,038	2,676	Sonatala
-	-	-	-	-	-	981	507	474	Charmahatpur
62	32	30	-	-	-	864	482	382	Armia
342	174	168	-	-	-	1,563	867	696	Debipur
463	255	208	-	-	-	1,085	584	501	Uttarjhitkipota
1,279	655	624	34	15	19	1,873	999	874	Belgaon
3,034	1,564	1,470	43	34	9	8,921	4,888	4,033	Dhubulia
-	-	-	-	-	-	43	26	17	Kanthaliyamath
667	354	313	-	-	-	2,660	1,500	1,160	Chaugachhahansadanga
808	407	401	6	2	4	921	508	413	Dalai Molla
227	117	110	320	176	144	240	145	95	Paschim Panditpur
330	161	169	-	-	-	985	524	461	Purbapanditpur
87	41	46	-	-	-	2,607	1,374	1,233	Krishna Chandrapur
-	-	-	-	-	-	2	2	-	Parmedia
94	51	43	9	3	6	2,124	1,218	906	Mayaral
1,190	638	552	25	17	8	821	472	349	Saheb Nagar
1,336	710	626	21	11	10	1,131	640	491	Banagram
235	123	112	-	-	-	2,948	1,666	1,282	Bahadurpur
2	-	2	-	-	-	547	324	223	Bishnu Nagar
URBAN									
2,037	1,045	992	12	6	6	4,141	2,227	1,914	Harindanga (CT)

VILLAGE PRIMARY
C D Block -

Location code number	Name of Village	Illiterates			Total workers			Main workers		
		Persons	Males	Females	Persons	Males	Females	Persons	Males	Females
1	2	20	21	22	23	24	25	26	27	28
0153	Krishnagar - II (Total)	54,419	25,091	29,328	52,618	41,953	10,665	42,535	37,796	4,739
0153	Krishnagar - II (Rural)	53,120	24,530	28,590	50,509	40,367	10,142	40,769	36,389	4,380
0153	Krishnagar - II (Urban)	1,299	561	738	2,109	1,586	523	1,766	1,407	359
RURAL										
321613	Rukunpur	2,618	1,189	1,429	1,801	1,384	417	1,190	1,034	156
321614	Bargara	955	442	513	846	724	122	702	643	59
321615	Sadhanpara	1,071	477	594	1,072	933	139	1,036	919	117
321616	Rakalgachhi	66	21	45	116	96	20	116	96	20
321617	Bamanpara	268	128	140	228	177	51	181	176	5
321618	Sujanpur	695	325	370	618	496	122	475	413	62
321619	Balainagar	631	301	330	468	444	24	447	429	18
321620	Durgabas	1,149	527	622	1,080	873	207	1,028	859	169
321621	Char Behala	12	4	8	16	13	3	14	13	1
321622	Belpukur	2,358	1,024	1,334	2,303	1,818	485	1,913	1,678	235
321623	Sonadanga	4,186	1,890	2,296	3,857	3,224	633	3,209	2,897	312
321624	Dwipchandrapur	1,053	437	616	1,655	1,286	369	1,468	1,213	255
321625	Polta	982	415	567	725	546	179	545	498	47
321626	Tatla	1,747	767	980	2,405	1,569	836	1,871	1,412	459
321627	Chupipota	1,519	738	781	1,188	884	304	884	807	77
321628	Kamarhati	613	266	347	926	676	250	777	630	147
321629	Ghateswar	914	436	478	1,124	739	385	759	658	101
321630	Khajuri	1,781	792	989	1,067	954	113	1,021	946	75
321631	Gabarkuli	1,056	442	614	1,398	1,136	262	1,242	1,048	194
321632	Singhati	1,474	721	753	1,331	1,099	232	1,002	948	54
321633	Chhagharia	280	143	137	178	172	6	177	172	5
321634	Noapara	2,639	1,291	1,348	1,673	1,518	155	1,553	1,470	83
321635	Chuakhali	729	324	405	648	562	86	604	551	53
321636	Rupdaha	709	322	387	573	466	107	462	427	35
321637	Pathradaha	1,247	614	633	794	754	40	736	702	34
321638	Sonatala	3,692	1,764	1,928	3,817	2,822	995	2,334	2,158	176
321639	Charmahatpur	589	298	291	463	438	25	439	427	12
321640	Armia	954	432	522	633	504	129	539	482	57
321641	Debipur	1,306	625	681	941	869	72	897	841	56
321642	Uttarjhitkipota	824	405	419	606	525	81	521	499	22
321643	Belgaon	726	314	412	1,130	795	335	839	616	223
321644	Dhubulia	2,702	1,168	1,534	4,433	3,622	811	3,837	3,345	492
321645	Kanthaliyamath	30	15	15	25	24	1	25	24	1
321646	Chaugachhahansadanga	2,025	934	1,091	1,754	1,420	334	1,367	1,300	67
321647	Dalai Molla	726	325	401	638	524	114	336	311	25
321648	Paschim Panditpur	314	152	162	221	172	49	195	150	45
321649	Purbapanditpur	500	245	255	509	486	23	472	457	15
321650	Krishna Chandrapur	1,857	967	890	1,698	1,333	365	1,201	1,143	58
321651	Parmedia	11	6	5	6	6	-	6	6	-
321652	Mayaral	1,927	899	1,028	1,506	1,235	271	1,314	1,190	124
321653	Saheb Nagar	484	228	256	661	426	235	439	364	75
321654	Banagram	602	269	333	721	574	147	608	557	51
321655	Bahadurpur	2,507	1,150	1,357	2,169	1,679	490	1,652	1,558	94
321656	Bishnu Nagar	592	298	294	488	370	118	336	322	14
URBAN										
321657	Harindanga (CT)	1,299	561	738	2,109	1,586	523	1,766	1,407	359

PRIMARY CENSUS ABSTRACT

CENSUS ABSTRACT
Krishnagar - II

Industrial category of main workers													Name of Village 2
Cultivators			Agricultural labourers			Household industry workers			Other workers				
Persons	Males	Females	Persons	Males	Females	Persons	Males	Females	Persons	Males	Females		
29	30	31	32	33	34	35	36	37	38	39	40		
7,747	7,543	204	15,740	15,226	514	2,809	1,373	1,436	16,239	13,654	2,585	Krishnagar - II (Total)	
7,723	7,519	204	15,585	15,072	513	2,590	1,322	1,268	14,871	12,476	2,395	Krishnagar - II (Rural)	
24	24	-	155	154	1	219	51	168	1,368	1,178	190	Krishnagar - II (Urban)	
RURAL													
60	60	-	677	668	9	245	129	116	208	177	31	Rukunpur	
144	144	-	390	384	6	42	27	15	126	88	38	Bargara	
162	155	7	183	182	1	167	131	36	524	451	73	Sadhanpara	
67	63	4	37	22	15	-	-	-	12	11	1	Rakalgachhi	
85	83	2	90	90	-	-	-	-	6	3	3	Bamanpara	
81	78	3	333	288	45	23	14	9	38	33	5	Sujanpur	
240	238	2	113	110	3	20	15	5	74	66	8	Balainagar	
239	238	1	357	353	4	271	135	136	161	133	28	Durgabas	
5	5	-	8	8	-	1	-	1	-	-	-	Char Behala	
335	326	9	628	617	11	102	69	33	848	666	182	Belpukur	
472	451	21	767	751	16	100	53	47	1,870	1,642	228	Sonadanga	
102	97	5	275	270	5	92	28	64	999	818	181	Dwipchandrapur	
51	49	2	324	317	7	41	18	23	129	114	15	Polta	
222	213	9	772	631	141	288	79	209	589	489	100	Tatla	
159	155	4	478	470	8	104	50	54	143	132	11	Chupipota	
76	75	1	217	208	9	98	24	74	386	323	63	Kamarhati	
107	101	6	283	277	6	52	31	21	317	249	68	Ghateswar	
87	87	-	752	745	7	32	5	27	150	109	41	Khajuri	
179	177	2	372	362	10	48	18	30	643	491	152	Gabarkuli	
311	305	6	447	438	9	20	19	1	224	186	38	Singhati	
38	38	-	134	133	1	3	-	3	2	1	1	Chhagharia	
407	389	18	923	896	27	11	7	4	212	178	34	Noapara	
91	84	7	264	255	9	40	32	8	209	180	29	Chuakhali	
133	127	6	238	232	6	1	-	1	90	68	22	Rupdaha	
150	146	4	459	452	7	4	2	2	123	102	21	Pathradaha	
772	738	34	974	949	25	131	122	9	457	349	108	Sonatala	
145	144	1	252	251	1	2	2	-	40	30	10	Charmahatpur	
134	131	3	190	188	2	106	79	27	109	84	25	Armia	
148	147	1	313	308	5	36	13	23	400	373	27	Debipur	
75	71	4	380	371	9	4	3	1	62	54	8	Uttarjhitkipota	
80	75	5	79	79	-	220	49	171	460	413	47	Belgaon	
188	180	8	488	477	11	142	97	45	3,019	2,591	428	Dhubulia	
1	1	-	17	17	-	-	-	-	7	6	1	Kanthaliatham	
307	303	4	590	583	7	18	9	9	452	405	47	Chaugachhahansadanga	
137	136	1	127	124	3	7	3	4	65	48	17	Dalai Molla	
20	20	-	56	56	-	2	2	-	117	72	45	Paschim Panditpur	
154	152	2	136	136	-	14	14	-	168	155	13	Purbapanditpur	
388	379	9	638	627	11	8	4	4	167	133	34	Krishna Chandrapur	
1	1	-	5	5	-	-	-	-	-	-	-	Parmedia	
338	334	4	662	650	12	18	6	12	296	200	96	Mayaral	
61	60	1	230	179	51	13	11	2	135	114	21	Saheb Nagar	
179	179	-	318	315	3	24	3	21	87	60	27	Banagram	
426	423	3	495	484	11	40	19	21	691	632	59	Bahadurpur	
166	161	5	114	114	-	-	-	-	56	47	9	Bishnu Nagar	
URBAN													
24	24	-	155	154	1	219	51	168	1,368	1,178	190	Harindanga (CT)	

VILLAGE PRIMARY
C D Block -

Location code number	Name of Village	Industrial category								
		Marginal workers			Cultivators			Agricultural labourers		
		Persons	Males	Females	Persons	Males	Females	Persons	Males	Females
1	2	41	42	43	44	45	46	47	48	49
0153	Krishnagar - II (Total)	10,083	4,157	5,926	846	300	546	3,024	2,131	893
0153	Krishnagar - II (Rural)	9,740	3,978	5,762	843	298	545	2,966	2,080	886
0153	Krishnagar - II (Urban)	343	179	164	3	2	1	58	51	7
	RURAL									
321613	Rukunpur	611	350	261	8	7	1	288	243	45
321614	Bargara	144	81	63	21	19	2	53	36	17
321615	Sadhanpara	36	14	22	-	-	-	1	1	-
321616	Rakalgachhi	-	-	-	-	-	-	-	-	-
321617	Bamanpara	47	1	46	-	-	-	47	1	46
321618	Sujanpur	143	83	60	2	1	1	95	69	26
321619	Balainagar	21	15	6	1	1	-	9	7	2
321620	Durgabas	52	14	38	3	1	2	3	3	-
321621	Char Behala	2	-	2	-	-	-	-	-	-
321622	Belpukur	390	140	250	4	1	3	129	56	73
321623	Sonadanga	648	327	321	18	9	9	208	110	98
321624	Dwipchandrapur	187	73	114	6	2	4	36	27	9
321625	Polta	180	48	132	1	1	-	10	8	2
321626	Tatla	534	157	377	9	4	5	123	68	55
321627	Chupipota	304	77	227	11	11	-	21	20	1
321628	Kamarhati	149	46	103	12	2	10	21	15	6
321629	Ghateswar	365	81	284	4	2	2	47	34	13
321630	Khajuri	46	8	38	-	-	-	1	1	-
321631	Gabarkuli	156	88	68	3	1	2	57	55	2
321632	Singhati	329	151	178	9	6	3	259	130	129
321633	Chhagharia	1	-	1	1	-	1	-	-	-
321634	Noapara	120	48	72	18	6	12	34	28	6
321635	Chuakhali	44	11	33	9	1	8	4	1	3
321636	Rupdaha	111	39	72	-	-	-	80	33	47
321637	Pathradaha	58	52	6	7	5	2	30	29	1
321638	Sonatala	1,483	664	819	400	60	340	622	494	128
321639	Charmahatpur	24	11	13	3	2	1	7	7	-
321640	Armia	94	22	72	1	1	-	8	8	-
321641	Debipur	44	28	16	-	-	-	10	10	-
321642	Uttarjhitkipota	85	26	59	10	8	2	33	10	23
321643	Belgaon	291	179	112	7	5	2	23	23	-
321644	Dhubulia	596	277	319	36	19	17	63	58	5
321645	Kanthaliyamath	-	-	-	-	-	-	-	-	-
321646	Chaugachhahansadanga	387	120	267	34	30	4	77	59	18
321647	Dalai Molla	302	213	89	17	12	5	197	181	16
321648	Paschim Panditpur	26	22	4	5	4	1	20	18	2
321649	Purbapanditpur	37	29	8	-	-	-	12	11	1
321650	Krishna Chandrapur	497	190	307	39	34	5	170	147	23
321651	Parmedia	-	-	-	-	-	-	-	-	-
321652	Mayaral	192	45	147	3	1	2	14	14	-
321653	Saheb Nagar	222	62	160	7	4	3	5	4	1
321654	Banagram	113	17	96	3	2	1	80	11	69
321655	Bahadurpur	517	121	396	13	5	8	49	44	5
321656	Bishnu Nagar	152	48	104	118	31	87	20	6	14
	URBAN									
321657	Harindanga (CT)	343	179	164	3	2	1	58	51	7

PRIMARY CENSUS ABSTRACT

CENSUS ABSTRACT
Krishnagar - II

of marginal workers

Household industry workers			Other workers			Non-workers			Name of Village	Location code number
Persons	Males	Females	Persons	Males	Females	Persons	Males	Females		
50	51	52	53	54	55	56	57	58	2	1
1,734	194	1,540	4,479	1,532	2,947	86,854	29,661	57,193	Krishnagar - II (Total)	0153
1,701	186	1,515	4,230	1,414	2,816	83,523	28,459	55,064	Krishnagar - II (Rural)	0153
33	8	25	249	118	131	3,331	1,202	2,129	Krishnagar - II (Urban)	0153
RURAL										
174	27	147	141	73	68	3,003	1,050	1,953	Rukunpur	321613
31	5	26	39	21	18	1,311	405	906	Bargara	321614
17	2	15	18	11	7	1,899	610	1,289	Sadhanpara	321615
-	-	-	-	-	-	188	56	132	Rakalgachhi	321616
-	-	-	-	-	-	273	80	193	Bamanpara	321617
3	-	3	43	13	30	720	219	501	Sujanpur	321618
5	3	2	6	4	2	997	329	668	Balainagar	321619
5	-	5	41	10	31	1,550	501	1,049	Durgabas	321620
1	-	1	1	-	1	30	11	19	Char Behala	321621
112	15	97	145	68	77	3,676	1,170	2,506	Belpukur	321622
70	40	30	352	168	184	7,299	2,439	4,860	Sonadanga	321623
13	2	11	132	42	90	2,554	867	1,687	Dwipchandrapur	321624
99	3	96	70	36	34	1,215	421	794	Polta	321625
222	13	209	180	72	108	2,631	964	1,667	Tatla	321626
194	12	182	78	34	44	1,610	567	1,043	Chupipota	321627
48	1	47	68	28	40	1,305	455	850	Kamarhati	321628
56	6	50	258	39	219	1,266	457	809	Ghateswar	321629
38	1	37	7	6	1	2,316	735	1,581	Khajuri	321630
51	4	47	45	28	17	2,439	821	1,618	Gabarkuli	321631
13	1	12	48	14	34	2,566	965	1,601	Singhati	321632
-	-	-	-	-	-	464	145	319	Chhagharia	321633
3	1	2	65	13	52	4,032	1,372	2,660	Noapara	321634
2	-	2	29	9	20	1,281	430	851	Chuakhali	321635
2	-	2	29	6	23	931	301	630	Rupdaha	321636
-	-	-	21	18	3	1,988	655	1,333	Pathradaha	321637
48	14	34	413	96	317	5,589	1,980	3,609	Sonatala	321638
-	-	-	14	2	12	1,107	367	740	Charmahatpur	321639
70	9	61	15	4	11	1,185	410	775	Armia	321640
10	1	9	24	17	7	1,928	623	1,305	Debipur	321641
2	-	2	40	8	32	1,303	464	839	Uttarjhitkipota	321642
97	4	93	164	147	17	1,469	518	951	Belgaon	321643
92	13	79	405	187	218	7,190	2,434	4,756	Dhubulia	321644
-	-	-	-	-	-	48	17	31	Kanthaliyamath	321645
14	2	12	262	29	233	2,931	1,014	1,917	Chaugachhahansadanga	321646
16	-	16	72	20	52	1,009	309	700	Dalai Molla	321647
-	-	-	1	-	1	333	125	208	Paschim Panditpur	321648
4	1	3	21	17	4	976	283	693	Purbapanditpur	321649
49	-	49	239	9	230	2,766	1,008	1,758	Krishna Chandrapur	321650
-	-	-	-	-	-	7	2	5	Parmedia	321651
16	-	16	159	30	129	2,545	882	1,663	Mayaral	321652
47	2	45	163	52	111	644	274	370	Saheb Nagar	321653
10	1	9	20	3	17	1,012	335	677	Banagram	321654
65	1	64	390	71	319	3,286	1,137	2,149	Bahadurpur	321655
2	2	-	12	9	3	651	252	399	Bishnu Nagar	321656
URBAN										
33	8	25	249	118	131	3,331	1,202	2,129	Harindanga (CT)	321657

VILLAGE PRIMARY
C D Block -

Location code number	Name of Village	Area of Village in hectares	Number of households	Total population (including institutional and houseless population)			Population in the age-group 0-6		
				Persons	Males	Females	Persons	Males	Females
1	2	3	4	5	6	7	8	9	10
0154	Nabadwip (Total)	9,738.53	32,303	135,314	69,696	65,618	15,537	7,950	7,587
0154	Nabadwip (Rural)	8,272.80	17,570	76,241	39,515	36,726	9,787	5,013	4,774
0154	Nabadwip (Urban)	1,465.73	14,733	59,073	30,181	28,892	5,750	2,937	2,813
RURAL									
321658	Indrakpur	210.44	464	1,992	1,050	942	244	113	131
321659	Sankarpur	401.53	614	2,580	1,342	1,238	290	149	141
321660	Rudrapara (P)	1,100.75	882	3,972	2,253	1,719	409	213	196
321661	Bharuidanga	4.95	122	625	320	305	59	34	25
321662	Tota	142.25	337	1,506	809	697	178	104	74
321663	Charkashthasali	763.98	1,461	6,304	3,289	3,015	805	405	400
321664	Rajapur	123.55	170	722	369	353	93	49	44
321665	Sardanga	296.64	665	2,868	1,475	1,393	341	185	156
321666	Ghasighata	44.39	33	132	73	59	20	13	7
321667	Mollapara	136.66	794	3,492	1,805	1,687	487	241	246
321668	Ballaldighi	401.24	984	4,613	2,388	2,225	458	223	235
321669	Maheshganj	27.92	620	2,484	1,242	1,242	233	114	119
321670	Brahmanagar	143.66	483	1,954	1,009	945	185	106	79
321671	Simul Gachi	230.58	784	3,090	1,601	1,489	317	175	142
321672	Brahman Para	199.51	476	2,012	1,029	983	236	125	111
321673	Pansila	546.59	1,992	8,200	4,264	3,936	841	430	411
321674	Bankar Dhopadi	774.73	918	4,156	2,202	1,954	578	297	281
321675	Parmedia	423.71	189	725	383	342	108	51	57
321676	Gadkhali	375.02	1,204	5,057	2,597	2,460	596	300	296
321677	Teghari (P)	595.70	914	3,847	1,941	1,906	433	219	214
321678	Mohisunra	1,329.00	3,464	15,910	8,074	7,836	2,876	1,467	1,409
URBAN									
321679	Bamanpukur (CT)	310.22	2,146	9,137	4,656	4,481	957	470	487
321680	Tiorkhali (CT)	180.09	2,572	11,148	5,663	5,485	1,296	647	649
321681	Bablari Dewanganj (CT)	341.00	1,801	6,806	3,431	3,375	607	314	293
321682	Gadigachha (CT)	270.29	3,581	14,085	7,237	6,848	1,328	690	638
321683	Majdia (CT)	212.13	1,952	7,831	4,009	3,822	722	366	356
321684	Char Majidia (CT)	37.00	1,352	5,013	2,599	2,414	382	207	175
321685	Char Brahmanagar (CT)	115.00	1,329	5,053	2,586	2,467	458	243	215

PRIMARY CENSUS ABSTRACT

CENSUS ABSTRACT

Nabadwip

Scheduled Castes population			Scheduled Tribes population			Literates			Name of Village
Persons	Males	Females	Persons	Males	Females	Persons	Males	Females	
11	12	13	14	15	16	17	18	19	2
19,612	10,106	9,506	1,642	842	800	81,116	45,566	35,550	Nabadwip (Total)
10,549	5,469	5,080	1,452	757	695	40,671	23,386	17,285	Nabadwip (Rural)
9,063	4,637	4,426	190	85	105	40,445	22,180	18,265	Nabadwip (Urban)
RURAL									
-	-	-	-	-	-	1,068	650	418	Indrakpur
312	158	154	-	-	-	1,425	834	591	Sankarpur
753	400	353	4	3	1	2,570	1,609	961	Rudrapara (P)
-	-	-	-	-	-	433	256	177	Bharuidanga
76	35	41	1	-	1	806	464	342	Tota
93	48	45	-	-	-	3,197	1,854	1,343	Charkashthasali
15	7	8	-	-	-	394	205	189	Rajapur
548	299	249	-	-	-	1,609	857	752	Sardanga
-	-	-	-	-	-	55	29	26	Ghasighata
-	-	-	-	-	-	1,886	1,034	852	Mollapara
1,311	675	636	6	4	2	3,299	1,837	1,462	Ballaldighi
598	299	299	48	19	29	1,797	962	835	Maheshganj
773	381	392	5	4	1	1,442	780	662	Brahmanagar
400	199	201	8	4	4	1,830	1,009	821	Simul Gachi
260	137	123	454	217	237	990	548	442	Brahman Para
3,305	1,727	1,578	81	39	42	5,272	2,982	2,290	Pansila
835	453	382	428	230	198	1,973	1,136	837	Bankar Dhopadi
22	11	11	65	40	25	370	218	152	Parmedia
828	428	400	87	47	40	2,540	1,441	1,099	Gadkhali
385	194	191	2	1	1	2,137	1,213	924	Teghari (P)
35	18	17	263	149	114	5,578	3,468	2,110	Mohisunra
URBAN									
602	293	309	32	16	16	6,262	3,430	2,832	Bamanpukur (CT)
1,640	837	803	11	3	8	6,960	3,847	3,113	Tiorkhali (CT)
684	342	342	130	60	70	5,016	2,705	2,311	Bablari Dewanganj (CT)
2,162	1,115	1,047	8	2	6	9,486	5,233	4,253	Gadigachha (CT)
2,016	1,053	963	1	-	1	5,362	2,906	2,456	Majdia (CT)
1,070	538	532	6	3	3	3,818	2,106	1,712	Char Majidia (CT)
889	459	430	2	1	1	3,541	1,953	1,588	Char Brahmanagar (CT)

VILLAGE PRIMARY
C D Block -

Location code number	Name of Village	Illiterates			Total workers			Main workers		
		Persons	Males	Females	Persons	Males	Females	Persons	Males	Females
1	2	20	21	22	23	24	25	26	27	28
0154	Nabadwip (Total)	54,198	24,130	30,068	53,111	41,274	11,837	46,128	38,575	7,553
0154	Nabadwip (Rural)	35,570	16,129	19,441	27,905	22,945	4,960	24,585	21,652	2,933
0154	Nabadwip (Urban)	18,628	8,001	10,627	25,206	18,329	6,877	21,543	16,923	4,620
RURAL										
321658	Indrakpur	924	400	524	697	655	42	687	650	37
321659	Sankarpur	1,155	508	647	914	813	101	874	785	89
321660	Rudrapara (P)	1,402	644	758	1,291	1,110	181	1,139	1,042	97
321661	Bharuidanga	192	64	128	220	192	28	198	191	7
321662	Tota	700	345	355	481	451	30	472	445	27
321663	Charkashthasali	3,107	1,435	1,672	2,082	1,815	267	1,900	1,711	189
321664	Rajapur	328	164	164	239	202	37	233	201	32
321665	Sardanga	1,259	618	641	1,063	879	184	864	816	48
321666	Ghasighata	77	44	33	39	36	3	39	36	3
321667	Mollapara	1,606	771	835	1,165	1,042	123	1,051	962	89
321668	Ballaldighi	1,314	551	763	1,563	1,362	201	1,439	1,325	114
321669	Maheshganj	687	280	407	956	738	218	836	708	128
321670	Brahmanagar	512	229	283	720	605	115	544	514	30
321671	Simul Gachi	1,260	592	668	1,210	947	263	1,087	898	189
321672	Brahman Para	1,022	481	541	877	600	277	645	541	104
321673	Pansila	2,928	1,282	1,646	3,603	2,630	973	2,846	2,356	490
321674	Bankar Dhopadi	2,183	1,066	1,117	1,411	1,307	104	1,350	1,268	82
321675	Parmedia	355	165	190	228	213	15	204	199	5
321676	Gadkhali	2,517	1,156	1,361	1,963	1,568	395	1,725	1,476	249
321677	Teghari (P)	1,710	728	982	1,597	1,245	352	1,439	1,213	226
321678	Mohisunra	10,332	4,606	5,726	5,586	4,535	1,051	5,013	4,315	698
URBAN										
321679	Bamanpukur (CT)	2,875	1,226	1,649	3,073	2,621	452	2,771	2,452	319
321680	Tiorkhali (CT)	4,188	1,816	2,372	4,492	3,316	1,176	3,989	3,101	888
321681	Bablari Dewanganj (CT)	1,790	726	1,064	2,899	2,133	766	2,625	2,032	593
321682	Gadigachha (CT)	4,599	2,004	2,595	6,028	4,408	1,620	5,202	4,061	1,141
321683	Majdia (CT)	2,469	1,103	1,366	3,660	2,492	1,168	2,818	2,131	687
321684	Char Majidia (CT)	1,195	493	702	2,429	1,695	734	2,167	1,605	562
321685	Char Brahmanagar (CT)	1,512	633	879	2,625	1,664	961	1,971	1,541	430

PRIMARY CENSUS ABSTRACT

CENSUS ABSTRACT
Nabadwip

Industrial category of main workers

Cultivators			Agricultural labourers			Household industry workers			Other workers			Name of Village
Persons	Males	Females	Persons	Males	Females	Persons	Males	Females	Persons	Males	Females	
29	30	31	32	33	34	35	36	37	38	39	40	2
4,736	4,664	72	7,939	7,645	294	11,297	7,137	4,160	22,156	19,129	3,027	Nabadwip (Total)
4,136	4,072	64	6,630	6,415	215	5,081	3,538	1,543	8,738	7,627	1,111	Nabadwip (Rural)
600	592	8	1,309	1,230	79	6,216	3,599	2,617	13,418	11,502	1,916	Nabadwip (Urban)
RURAL												
160	160	-	318	317	1	8	4	4	201	169	32	Indrakpur
143	143	-	178	178	-	59	33	26	494	431	63	Sankarpur
62	62	-	496	492	4	70	45	25	511	443	68	Rudrapara (P)
60	60	-	60	60	-	2	1	1	76	70	6	Bharuidanga
107	107	-	180	178	2	17	7	10	168	153	15	Tota
464	460	4	736	732	4	255	95	160	445	424	21	Charkashthasali
35	35	-	7	7	-	12	2	10	179	157	22	Rajapur
184	183	1	178	174	4	10	5	5	492	454	38	Sardanga
-	-	-	24	24	-	-	-	-	15	12	3	Ghasighata
194	189	5	320	316	4	67	17	50	470	440	30	Mollapara
150	147	3	163	162	1	87	41	46	1,039	975	64	Ballaldighi
12	9	3	3	2	1	356	287	69	465	410	55	Maheshganj
97	96	1	78	77	1	141	128	13	228	213	15	Brahmanagar
143	139	4	173	166	7	350	273	77	421	320	101	Simul Gachi
72	71	1	287	246	41	158	114	44	128	110	18	Brahman Para
334	322	12	453	412	41	967	692	275	1,092	930	162	Pansila
435	430	5	573	559	14	65	46	19	277	233	44	Bankar Dhopadi
21	21	-	142	141	1	5	4	1	36	33	3	Parmedia
146	143	3	466	454	12	496	338	158	617	541	76	Gadkhali
419	409	10	249	242	7	251	174	77	520	388	132	Teghari (P)
898	886	12	1,546	1,476	70	1,705	1,232	473	864	721	143	Mohisunra
URBAN												
156	155	1	191	187	4	466	281	185	1,958	1,829	129	Bamanpukur (CT)
92	90	2	322	318	4	936	367	569	2,639	2,326	313	Tiorkhali (CT)
72	71	1	305	251	54	265	166	99	1,983	1,544	439	Bablari Dewanganj (CT)
189	185	4	338	327	11	1,171	574	597	3,504	2,975	529	Gadigachha (CT)
76	76	-	126	122	4	1,154	772	382	1,462	1,161	301	Majdia (CT)
-	-	-	-	-	-	999	588	411	1,168	1,017	151	Char Majidia (CT)
15	15	-	27	25	2	1,225	851	374	704	650	54	Char Brahmanagar (CT)

VILLAGE PRIMARY
C D Block -

Location code number	Name of Village	Industrial category								
		Marginal workers			Cultivators			Agricultural labourers		
		Persons	Males	Females	Persons	Males	Females	Persons	Males	Females
1	2	41	42	43	44	45	46	47	48	49
0154	Nabadwip (Total)	6,983	2,699	4,284	154	76	78	970	620	350
0154	Nabadwip (Rural)	3,320	1,293	2,027	115	51	64	842	515	327
0154	Nabadwip (Urban)	3,663	1,406	2,257	39	25	14	128	105	23
RURAL										
321658	Indrakpur	10	5	5	2	1	1	5	4	1
321659	Sankarpur	40	28	12	4	3	1	19	19	-
321660	Rudrapara (P)	152	68	84	4	1	3	38	34	4
321661	Bharuidanga	22	1	21	1	1	-	-	-	-
321662	Tota	9	6	3	3	3	-	3	3	-
321663	Charkashthasali	182	104	78	45	15	30	61	55	6
321664	Rajapur	6	1	5	-	-	-	1	-	1
321665	Sardanga	199	63	136	2	2	-	170	47	123
321666	Ghasighata	-	-	-	-	-	-	-	-	-
321667	Mollapara	114	80	34	11	1	10	54	45	9
321668	Ballaldighi	124	37	87	7	3	4	3	2	1
321669	Maheshganj	120	30	90	1	-	1	-	-	-
321670	Brahmanagar	176	91	85	3	3	-	72	72	-
321671	Simul Gachi	123	49	74	1	1	-	12	11	1
321672	Brahman Para	232	59	173	1	1	-	142	42	100
321673	Pansila	757	274	483	17	3	14	86	69	17
321674	Bankar Dhopadi	61	39	22	3	3	-	19	11	8
321675	Parmedia	24	14	10	2	2	-	13	11	2
321676	Gadkhali	238	92	146	1	1	-	15	13	2
321677	Teghari (P)	158	32	126	3	3	-	17	12	5
321678	Mohisunra	573	220	353	4	4	-	112	65	47
URBAN										
321679	Bamanpukur (CT)	302	169	133	13	9	4	20	19	1
321680	Tiorkhali (CT)	503	215	288	3	2	1	27	26	1
321681	Bablari Dewanganj (CT)	274	101	173	2	1	1	2	2	-
321682	Gadigachha (CT)	826	347	479	10	6	4	18	17	1
321683	Majdia (CT)	842	361	481	6	4	2	41	38	3
321684	Char Majidia (CT)	262	90	172	1	1	-	1	-	1
321685	Char Brahmanagar (CT)	654	123	531	4	2	2	19	3	16

PRIMARY CENSUS ABSTRACT

CENSUS ABSTRACT
Nabadwip

of marginal workers

Household industry workers			Other workers			Non-workers			Name of Village	Location code number
Persons	Males	Females	Persons	Males	Females	Persons	Males	Females		
50	51	52	53	54	55	56	57	58	2	1
3,046	532	2,514	2,813	1,471	1,342	82,203	28,422	53,781	Nabadwip (Total)	0154
1,224	236	988	1,139	491	648	48,336	16,570	31,766	Nabadwip (Rural)	0154
1,822	296	1,526	1,674	980	694	33,867	11,852	22,015	Nabadwip (Urban)	0154
RURAL										
2	-	2	1	-	1	1,295	395	900	Indrakpur	321658
2	-	2	15	6	9	1,666	529	1,137	Sankarpur	321659
46	2	44	64	31	33	2,681	1,143	1,538	Rudrapara (P)	321660
-	-	-	21	-	21	405	128	277	Bharuidanga	321661
-	-	-	3	-	3	1,025	358	667	Tota	321662
34	7	27	42	27	15	4,222	1,474	2,748	Charkashthasali	321663
2	-	2	3	1	2	483	167	316	Rajapur	321664
4	1	3	23	13	10	1,805	596	1,209	Sardanga	321665
-	-	-	-	-	-	93	37	56	Ghasighata	321666
19	9	10	30	25	5	2,327	763	1,564	Mollapara	321667
7	-	7	107	32	75	3,050	1,026	2,024	Ballaldighi	321668
90	9	81	29	21	8	1,528	504	1,024	Maheshganj	321669
92	12	80	9	4	5	1,234	404	830	Brahmanagar	321670
99	27	72	11	10	1	1,880	654	1,226	Simul Gachi	321671
67	-	67	22	16	6	1,135	429	706	Brahman Para	321672
442	107	335	212	95	117	4,597	1,634	2,963	Pansila	321673
3	1	2	36	24	12	2,745	895	1,850	Bankar Dhopadi	321674
3	-	3	6	1	5	497	170	327	Parmedia	321675
44	4	40	178	74	104	3,094	1,029	2,065	Gadkhali	321676
119	9	110	19	8	11	2,250	696	1,554	Teghari (P)	321677
149	48	101	308	103	205	10,324	3,539	6,785	Mohisunra	321678
URBAN										
48	6	42	221	135	86	6,064	2,035	4,029	Bamanpukur (CT)	321679
250	14	236	223	173	50	6,656	2,347	4,309	Tiorkhali (CT)	321680
30	5	25	240	93	147	3,907	1,298	2,609	Bablari Dewanganj (CT)	321681
312	62	250	486	262	224	8,057	2,829	5,228	Gadigachha (CT)	321682
550	137	413	245	182	63	4,171	1,517	2,654	Majdia (CT)	321683
183	36	147	77	53	24	2,584	904	1,680	Char Majdia (CT)	321684
449	36	413	182	82	100	2,428	922	1,506	Char Brahmanagar (CT)	321685

VILLAGE PRIMARY
C D Block -

Location code number	Name of Village	Area of Village in hectares	Number of households	Total population (including institutional and houseless population)			Population in the age-group 0-6		
				Persons	Males	Females	Persons	Males	Females
1	2	3	4	5	6	7	8	9	10
0155	Krishnagar - I (Total)	27,318.89	74,375	314,833	162,086	152,747	32,969	16,630	16,339
0155	Krishnagar - I (Rural)	26,187.90	67,613	285,885	147,239	138,646	29,997	15,098	14,899
0155	Krishnagar - I (Urban)	1,130.99	6,762	28,948	14,847	14,101	2,972	1,532	1,440
RURAL									
321686	Jaba	80.37	215	991	519	472	95	52	43
321687	Bhandar Khola	490.09	923	3,992	2,069	1,923	494	240	254
321688	Gokul Nagar	25.86	191	803	410	393	76	35	41
321689	Paninala	321.52	719	3,189	1,653	1,536	381	201	180
321690	Hara Nagar	201.53	1,030	4,137	2,119	2,018	445	198	247
321691	Chagokul Nagar	31.50							
321692	Rui Pukur (P)	1,042.48	1,859	7,823	4,112	3,711	733	381	352
321693	Simul Tala	196.30	1,212	4,936	2,518	2,418	431	232	199
321694	Subarna Behar	1,263.63	3,630	15,461	7,771	7,690	1,523	698	825
321695	Berij	46.90	79	321	163	158	44	18	26
321696	Shyamnagar	190.62	178	707	376	331	92	47	45
321697	Amghata	298.61	1,999	8,037	4,092	3,945	817	407	410
321698	Usidpur	628.10	1,348	5,847	3,023	2,824	597	285	312
321699	Bishnupur	229.20	516	2,068	1,086	982	200	106	94
321700	Kundapara	133.87	493	1,908	986	922	244	120	124
321701	Monipota	120.50	239	976	485	491	118	57	61
321702	Chhunchia	104.13	435	1,761	938	823	151	63	88
321703	Ektarpur	107.31	142	596	315	281	76	38	38
321704	Hazrapal	262.61	402	1,724	901	823	225	122	103
321705	Kursi	194.52	247	1,027	533	494	134	71	63
321706	Joania	315.65	501	2,065	1,033	1,032	226	118	108
321707	Malipota	59.36	197	897	457	440	79	42	37
321708	Bhaluka	996.89	3,482	14,653	7,438	7,215	1,917	954	963
321709	Sijaipur	35.01	465	1,983	1,012	971	226	118	108
321710	Chakpansila	32.51							
321711	Chaksijaipur	21.57	165	812	424	388	134	72	62
321712	Satkulta	202.30	529	2,250	1,165	1,085	301	150	151
321713	Boalia	266.09	490	2,165	1,142	1,023	298	146	152
321714	Sardanga	166.26	303	1,302	648	654	192	104	88
321715	Tiabali	194.50	280	1,224	644	580	181	90	91
321716	Goalpara	200.35	567	2,408	1,248	1,160	262	121	141
321717	Ghol Gachhi	152.43	126	550	282	268	65	37	28
321718	Baliadanga	120.78	535	2,524	1,307	1,217	326	167	159
321719	Chakchapra	67.14	124	486	260	226	41	24	17
321720	Jeolgari	35.11	508	2,128	1,093	1,035	163	82	81
321721	Hatisala	401.84	839	3,490	1,789	1,701	266	144	122
321722	Chapra Dignagar	114.90	535	2,178	1,138	1,040	164	78	86
321723	Dignagar	357.59	1,452	6,023	3,097	2,926	538	254	284
321724	Singadanga	199.79	307	1,289	646	643	174	79	95
321725	Illa	698.51	1,462	6,097	3,125	2,972	535	259	276
321726	Tetla	308.86	579	2,432	1,267	1,165	214	108	106
321727	Raotara	460.45	778	3,366	1,763	1,603	348	179	169
321728	Jahangirpur	467.36	1,428	6,144	3,175	2,969	565	287	278
321729	Satgachhi	108.40	143	622	337	285	68	36	32
321730	Krishnanagar (P)	1,966.79	3,259	13,640	7,021	6,619	1,599	822	777
321731	Ghurni (P)	128.29	396	1,694	884	810	196	109	87
321732	Arsihari	105.82	301	1,293	671	622	172	88	84
321733	Naldaha	910.51	1,560	6,447	3,343	3,104	597	293	304
321734	Khamarpara	235.00	549	2,322	1,202	1,120	209	107	102
321735	Pansipara	72.18	140	513	273	240	55	32	23
321736	Purbabhatjangla	330.19	597	2,315	1,213	1,102	234	115	119
321737	Poragachha	182.70	499	2,133	1,142	991	211	114	97
321738	Bansbaria	146.10	463	1,861	921	940	187	86	101
321739	Kulgachhi	507.73	1,273	5,005	2,504	2,501	420	220	200
321740	Gobrapota	192.53	843	3,419	1,771	1,648	279	140	139
321741	Hijuli	198.30	382	1,628	852	776	152	78	74
321742	Mahishnengra	331.00	560	2,468	1,278	1,190	252	132	120
321743	Bera Beria	124.82	151	646	361	285	65	39	26
321744	Tegharia	45.77	107	473	240	233	58	27	31

PRIMARY CENSUS ABSTRACT

CENSUS ABSTRACT

Krishnagar - I

Scheduled Castes population			Scheduled Tribes population			Literates			Name of Village
Persons	Males	Females	Persons	Males	Females	Persons	Males	Females	
11	12	13	14	15	16	17	18	19	
113,204	58,471	54,733	16,019	8,048	7,971	201,405	111,272	90,133	Krishnagar - I (Total)
101,338	52,402	48,936	15,656	7,867	7,789	182,643	100,939	81,704	Krishnagar - I (Rural)
11,866	6,069	5,797	363	181	182	18,762	10,333	8,429	Krishnagar - I (Urban)
RURAL									
905	473	432	-	-	-	558	311	247	Jaba
695	359	336	149	72	77	2,176	1,185	991	Bhandar Khola
84	45	39	-	-	-	517	278	239	Gokul Nagar
744	370	374	147	98	49	1,870	1,024	846	Paninala
770	360	410	-	-	-	2,236	1,251	985	Hara Nagar
-----Un-inhabited-----									
2,624	1,382	1,242	36	17	19	4,984	2,804	2,180	Chakgokul Nagar
2,349	1,204	1,145	7	4	3	3,687	2,021	1,666	Rui Pukur (P)
3,887	2,007	1,880	391	38	353	10,584	5,639	4,945	Simul Tala
-	-	-	-	-	-	184	104	80	Subarna Behar
167	89	78	-	-	-	336	199	137	Berij
931	476	455	7	5	2	5,613	3,061	2,552	Shyamnagar
1,103	579	524	25	6	19	3,768	2,103	1,665	Amghata
155	86	69	3	-	3	1,496	823	673	Usidpur
-	-	-	-	-	-	1,072	611	461	Bishnupur
313	155	158	658	327	331	460	261	199	Kundapara
1,235	668	567	7	4	3	1,283	758	525	Monipota
-	-	-	592	314	278	328	204	124	Chhunchia
380	198	182	952	497	455	868	514	354	Ektarpur
306	160	146	622	323	299	417	240	177	Hazrapal
1,459	746	713	9	4	5	1,358	756	602	Kursi
587	307	280	-	-	-	566	325	241	Joania
1,393	723	670	545	288	257	8,232	4,568	3,664	Malipota
1,389	707	682	3	1	2	1,351	743	608	Bhaluka
-----Un-inhabited-----									
809	424	385	-	-	-	494	287	207	Sijaipur
2,093	1,081	1,012	-	-	-	1,078	724	354	Chakpansila
513	274	239	1	1	-	1,313	746	567	Satkulta
603	293	310	667	337	330	570	324	246	Boalia
633	335	298	589	309	280	572	355	217	Sardanga
2,106	1,096	1,010	23	13	10	1,444	830	614	Tiabali
389	201	188	-	-	-	302	162	140	Goalpara
20	10	10	151	77	74	1,394	761	633	Ghol Gachhi
6	2	4	-	-	-	362	194	168	Baliadanga
197	105	92	-	-	-	1,659	905	754	Chakchapra
1,556	795	761	6	2	4	2,422	1,287	1,135	Jeolgari
329	170	159	3	1	2	1,673	928	745	Hatisala
1,058	540	518	499	255	244	3,767	2,091	1,676	Chapra Dignagar
975	499	476	302	141	161	632	372	260	Dignagar
1,479	770	709	423	202	221	4,334	2,356	1,978	Singadanga
1,794	930	864	34	18	16	1,625	921	704	Itla
1,777	929	848	658	332	326	2,099	1,216	883	Tetla
1,949	1,008	941	253	127	126	4,411	2,388	2,023	Raotara
283	153	130	1	1	-	433	244	189	Jahangirpur
3,485	1,817	1,668	801	404	397	8,611	4,682	3,929	Satgachhi
1,048	551	497	157	80	77	878	493	385	Krishnanagar (P)
399	206	193	-	-	-	757	404	353	Ghurni (P)
2,080	1,090	990	35	15	20	4,366	2,401	1,965	Arsihari
253	122	131	13	7	6	1,502	825	677	Naldaha
205	106	99	-	-	-	379	203	176	Khamarpara
444	247	197	-	-	-	1,403	768	635	Pansipara
721	385	336	362	193	169	1,364	774	590	Purbabbhatjangla
744	378	366	3	2	1	1,213	648	565	Poragachha
864	420	444	101	52	49	3,617	1,907	1,710	Bansbaria
595	310	285	1	1	-	2,744	1,479	1,265	Kulgachhi
-	-	-	-	-	-	1,121	613	508	Gobrapota
1,839	948	891	14	7	7	1,611	888	723	Hijuli
639	356	283	1	1	-	397	241	156	Mahishnengra
262	130	132	167	87	80	187	108	79	Bera Beria
									Tegharia

VILLAGE PRIMARY
C D Block -

Location code number	Name of Village	Illiterates			Total workers			Main workers		
		Persons	Males	Females	Persons	Males	Females	Persons	Males	Females
1	2	20	21	22	23	24	25	26	27	28
0155	Krishnagar - I (Total)	113,428	50,814	62,614	118,548	95,570	22,978	104,993	88,261	16,732
0155	Krishnagar - I (Rural)	103,242	46,300	56,942	107,427	86,845	20,582	95,592	80,420	15,172
0155	Krishnagar - I (Urban)	10,186	4,514	5,672	11,121	8,725	2,396	9,401	7,841	1,560
RURAL										
321686	Jaba	433	208	225	338	298	40	247	235	12
321687	Bhandar Khola	1,816	884	932	1,325	1,208	117	1,153	1,070	83
321688	Gokul Nagar	286	132	154	261	246	15	260	246	14
321689	Paninala	1,319	629	690	1,083	991	92	1,000	919	81
321690	Hara Nagar	1,901	868	1,033	1,369	1,258	111	1,108	1,055	53
321691	Chakgokul Nagar	-----Un-inhabited-----								
321692	Rui Pukur (P)	2,839	1,308	1,531	3,054	2,520	534	2,732	2,403	329
321693	Simul Tala	1,249	497	752	2,068	1,454	614	1,991	1,442	549
321694	Subarna Behar	4,877	2,132	2,745	6,091	4,711	1,380	5,658	4,528	1,130
321695	Berij	137	59	78	93	92	1	83	83	-
321696	Shyamnagar	371	177	194	250	223	27	230	221	9
321697	Amghata	2,424	1,031	1,393	3,449	2,463	986	2,677	2,008	669
321698	Usidpur	2,079	920	1,159	2,242	1,802	440	2,098	1,725	373
321699	Bishnupur	572	263	309	801	662	139	698	627	71
321700	Kundapara	836	375	461	760	591	169	718	581	137
321701	Monipota	516	224	292	486	272	214	222	144	78
321702	Chhunchia	478	180	298	677	591	86	635	574	61
321703	Ektarpur	268	111	157	319	182	137	304	173	131
321704	Hazrapal	856	387	469	835	533	302	779	514	265
321705	Kursi	610	293	317	507	323	184	504	321	183
321706	Joania	707	277	430	936	629	307	799	610	189
321707	Malipota	331	132	199	329	297	32	324	294	30
321708	Bhaluka	6,421	2,870	3,551	6,369	4,334	2,035	5,933	4,168	1,765
321709	Sijaipur	632	269	363	883	604	279	695	538	157
321710	Chakpansila	-----Un-inhabited-----								
321711	Chaksijaipur	318	137	181	383	250	133	375	243	132
321712	Satkulta	1,172	441	731	1,129	730	399	952	684	268
321713	Boalia	852	396	456	1,012	687	325	796	636	160
321714	Sardanga	732	324	408	669	381	288	637	371	266
321715	Tiabali	652	289	363	555	352	203	172	153	19
321716	Goalpara	964	418	546	948	736	212	779	700	79
321717	Ghol Gachhi	248	120	128	162	149	13	155	147	8
321718	Baliadanga	1,130	546	584	1,031	760	271	972	750	222
321719	Chakchapra	124	66	58	156	135	21	145	130	15
321720	Jeolgari	469	188	281	849	664	185	810	637	173
321721	Hatisala	1,068	502	566	1,348	1,089	259	1,216	1,022	194
321722	Chapra Dignagar	505	210	295	801	653	148	748	632	116
321723	Dignagar	2,256	1,006	1,250	2,247	1,806	441	2,037	1,708	329
321724	Singadanga	657	274	383	506	371	135	501	368	133
321725	Itla	1,763	769	994	2,365	1,896	469	2,220	1,824	396
321726	Tetla	807	346	461	871	774	97	862	771	91
321727	Raotara	1,267	547	720	1,479	1,040	439	1,100	891	209
321728	Jahangirpur	1,733	787	946	2,215	1,876	339	2,016	1,759	257
321729	Satgachhi	189	93	96	237	209	28	205	195	10
321730	Krishnanagar (P)	5,029	2,339	2,690	5,303	4,319	984	4,996	4,170	826
321731	Ghurni (P)	816	391	425	610	476	134	385	326	59
321732	Arsihari	536	267	269	479	393	86	394	355	39
321733	Naldaha	2,081	942	1,139	2,156	1,989	167	1,946	1,832	114
321734	Khamarpara	820	377	443	831	733	98	690	668	22
321735	Pansipara	134	70	64	262	158	104	254	153	101
321736	Purbabhatjangla	912	445	467	776	730	46	717	674	43
321737	Poragachha	769	368	401	715	668	47	688	646	42
321738	Bansbaria	648	273	375	631	534	97	524	468	56
321739	Kulgachhi	1,388	597	791	1,798	1,482	316	1,563	1,387	176
321740	Gobrapota	675	292	383	1,143	1,038	105	995	929	66
321741	Hijuli	507	239	268	513	484	29	496	471	25
321742	Mahishnengra	857	390	467	912	798	114	830	769	61
321743	Bera Beria	249	120	129	206	201	5	206	201	5
321744	Tegharia	286	132	154	194	144	50	194	144	50

PRIMARY CENSUS ABSTRACT

CENSUS ABSTRACT
Krishnagar - I

Industrial category of main workers													Name of Village 2
Cultivators			Agricultural labourers			Household industry workers			Other workers				
Persons	Males	Females	Persons	Males	Females	Persons	Males	Females	Persons	Males	Females		
29	30	31	32	33	34	35	36	37	38	39	40		
18,964	18,433	531	34,273	30,939	3,334	10,845	4,485	6,360	40,911	34,404	6,507	Krishnagar - I (Total)	
18,638	18,112	526	33,186	29,975	3,211	9,937	3,922	6,015	33,831	28,411	5,420	Krishnagar - I (Rural)	
326	321	5	1,087	964	123	908	563	345	7,080	5,993	1,087	Krishnagar - I (Urban)	
RURAL													
3	3	-	29	29	-	6	5	1	209	198	11	Jaba	
97	93	4	478	475	3	12	7	5	566	495	71	Bhandar Khola	
95	92	3	83	80	3	3	2	1	79	72	7	Gokul Nagar	
215	211	4	309	307	2	10	6	4	466	395	71	Paninala	
295	293	2	379	373	6	30	13	17	404	376	28	Hara Nagar	
-----Un-inhabited-----													
817	792	25	683	629	54	63	22	41	1,169	960	209	Chakgokul Nagar	
74	71	3	254	251	3	388	30	358	1,275	1,090	185	Rui Pukur (P)	
1,231	1,196	35	1,545	1,475	70	849	176	673	2,033	1,681	352	Simul Tala	
18	18	-	41	41	-	2	2	-	22	22	-	Subarna Behar	
13	13	-	168	165	3	8	2	6	41	41	-	Berij	
232	226	6	374	360	14	581	204	377	1,490	1,218	272	Shyamnagar	
386	377	9	732	716	16	313	74	239	667	558	109	Amghata	
216	209	7	190	184	6	24	10	14	268	224	44	Usidpur	
238	235	3	178	177	1	168	59	109	134	110	24	Bishnupur	
19	14	5	146	107	39	1	1	-	56	22	34	Kundapara	
173	165	8	196	187	9	20	8	12	246	214	32	Monipota	
15	9	6	266	145	121	3	2	1	20	17	3	Chhunchia	
146	132	14	534	317	217	32	10	22	67	55	12	Ektarpur	
124	103	21	353	204	149	5	1	4	22	13	9	Hazrapal	
77	74	3	349	333	16	248	96	152	125	107	18	Kursi	
62	60	2	172	165	7	67	51	16	23	18	5	Joania	
722	670	52	1,557	1,239	318	1,849	728	1,121	1,805	1,531	274	Malipota	
121	121	-	129	122	7	189	74	115	256	221	35	Bhaluka	
-----Un-inhabited-----													
84	82	2	68	67	1	177	57	120	46	37	9	Sijajipur	
186	182	4	228	213	15	304	126	178	234	163	71	Chakpansila	
249	244	5	255	227	28	214	101	113	78	64	14	Chaksijaipur	
66	61	5	418	261	157	33	7	26	120	42	78	Satkulta	
42	41	1	73	70	3	44	38	6	13	4	9	Boalia	
209	205	4	290	287	3	73	46	27	207	162	45	Sardanga	
22	22	-	128	122	6	-	-	-	5	3	2	Tiabali	
112	112	-	343	335	8	63	39	24	207	162	45	Goalpara	
61	56	5	42	41	1	2	1	1	5	3	2	Ghol Gachhi	
57	53	4	168	167	1	251	113	138	454	264	190	Baliadanga	
188	181	7	391	382	9	89	38	51	40	32	8	Chakhapra	
67	66	1	112	111	1	175	117	58	334	304	30	Jeolgari	
477	475	2	911	710	201	146	84	62	548	421	127	Hatisala	
35	34	1	320	278	42	80	12	68	394	338	56	Chapra Dignagar	
371	362	9	756	631	125	249	109	140	503	439	64	Dignagar	
270	263	7	311	303	8	87	20	67	66	44	22	Singadanga	
176	170	6	655	506	149	45	17	28	844	722	122	Itla	
301	297	4	639	582	57	139	82	57	194	185	9	Tetla	
32	32	-	68	66	2	16	14	2	937	798	139	Jahangirpur	
511	490	21	1,303	1,182	121	311	157	154	89	83	6	Satgachhi	
9	8	1	113	106	7	13	13	-	2,871	2,341	530	Krishnanagar (P)	
111	111	-	140	135	5	7	-	7	250	199	51	Ghuri (P)	
411	410	1	759	756	3	139	104	35	136	109	27	Arsihari	
230	227	3	227	225	2	59	56	3	637	562	75	Naldaha	
9	9	-	115	114	1	105	9	96	174	160	14	Khamarpara	
253	247	6	325	320	5	7	5	2	25	21	4	Pansipara	
118	115	3	327	322	5	7	3	4	132	102	30	Purbabhatjangla	
178	171	7	148	144	4	23	20	3	236	206	30	Poragachha	
446	438	8	416	391	25	66	24	42	175	133	42	Bansbaria	
188	186	2	253	249	4	6	5	1	635	534	101	Kulgachhi	
182	181	1	144	140	4	11	3	8	548	489	59	Gobrapota	
165	165	-	472	453	19	41	19	22	159	147	12	Hijuli	
8	8	-	158	156	2	1	-	1	152	132	20	Mahishnengra	
4	4	-	151	108	43	-	-	-	39	37	2	Bera Beria	
									39	32	7	Tegharia	

VILLAGE PRIMARY
C D Block -

		Industrial category								
Location code number	Name of Village	Marginal workers			Cultivators			Agricultural labourers		
		Persons	Males	Females	Persons	Males	Females	Persons	Males	Females
1	2	41	42	43	44	45	46	47	48	49
0155	Krishnagar - I (Total)	13,555	7,309	6,246	616	378	238	4,615	3,524	1,091
0155	Krishnagar - I (Rural)	11,835	6,425	5,410	585	366	219	4,411	3,353	1,058
0155	Krishnagar - I (Urban)	1,720	884	836	31	12	19	204	171	33
RURAL										
321686	Jaba	91	63	28	-	-	-	6	6	-
321687	Bhandar Khola	172	138	34	5	4	1	69	69	-
321688	Gokul Nagar	1	-	1	-	-	-	-	-	-
321689	Paninala	83	72	11	7	3	4	45	44	1
321690	Hara Nagar	261	203	58	7	7	-	117	88	29
321691	Chagkokul Nagar	-----Un-inhabited-----								
321692	Rui Pukur (P)	322	117	205	24	11	13	76	31	45
321693	Simul Tala	77	12	65	1	-	1	1	1	-
321694	Subarna Behar	433	183	250	19	12	7	52	45	7
321695	Berij	10	9	1	2	1	1	6	6	-
321696	Shyamnagar	20	2	18	-	-	-	1	1	-
321697	Amghata	772	455	317	14	11	3	159	140	19
321698	Usidpur	144	77	67	8	4	4	26	24	2
321699	Bishnupur	103	35	68	5	2	3	12	7	5
321700	Kundapara	42	10	32	3	1	2	2	2	-
321701	Monipota	264	128	136	4	1	3	242	116	126
321702	Chhunchia	42	17	25	-	-	-	9	8	1
321703	Ektarpur	15	9	6	-	-	-	15	9	6
321704	Hazrapal	56	19	37	-	-	-	25	18	7
321705	Kursi	3	2	1	2	2	-	-	-	-
321706	Joania	137	19	118	1	1	-	21	11	10
321707	Malipota	5	3	2	2	1	1	-	-	-
321708	Bhaluka	436	166	270	11	8	3	58	46	12
321709	Sijaipur	188	66	122	3	2	1	34	17	17
321710	Chakpansila	-----Un-inhabited-----								
321711	Chaksijaipur	8	7	1	-	-	-	2	2	-
321712	Satkulta	177	46	131	1	1	-	19	12	7
321713	Boalia	216	51	165	5	3	2	103	31	72
321714	Sardanga	32	10	22	7	3	4	14	6	8
321715	Tiabali	383	199	184	29	23	6	299	171	128
321716	Goalpara	169	36	133	3	-	3	7	2	5
321717	Ghol Gachhi	7	2	5	1	-	1	6	2	4
321718	Baliadanga	59	10	49	4	-	4	5	3	2
321719	Chakchapra	11	5	6	2	1	1	2	2	-
321720	Jeolgari	39	27	12	4	4	-	17	14	3
321721	Hatisala	132	67	65	9	6	3	36	31	5
321722	Chapra Dignagar	53	21	32	3	3	-	8	7	1
321723	Dignagar	210	98	112	5	4	1	36	29	7
321724	Singadanga	5	3	2	-	-	-	2	2	-
321725	Itla	145	72	73	18	9	9	29	21	8
321726	Tetla	9	3	6	2	-	2	2	2	-
321727	Raotara	379	149	230	11	8	3	149	84	65
321728	Jahangirpur	199	117	82	17	12	5	51	33	18
321729	Satgachhi	32	14	18	1	1	-	9	6	3
321730	Krishnanagar (P)	307	149	158	17	10	7	85	59	26
321731	Ghurni (P)	225	150	75	11	4	7	62	49	13
321732	Arsihari	85	38	47	2	1	1	53	28	25
321733	Naldaha	210	157	53	17	12	5	90	86	4
321734	Khamarpara	141	65	76	10	10	-	21	17	4
321735	Pansipara	8	5	3	-	-	-	4	4	-
321736	Purbabhatjangla	59	56	3	8	7	1	39	39	-
321737	Poragachha	27	22	5	-	-	-	9	9	-
321738	Bansbaria	107	66	41	5	1	4	54	51	3
321739	Kulgachhi	235	95	140	15	12	3	39	32	7
321740	Gobrapota	148	109	39	3	2	1	31	30	1
321741	Hijuli	17	13	4	2	2	-	5	5	-
321742	Mahishnengra	82	29	53	3	2	1	24	16	8
321743	Bera Beria	-	-	-	-	-	-	-	-	-
321744	Tegharia	-	-	-	-	-	-	-	-	-

PRIMARY CENSUS ABSTRACT

CENSUS ABSTRACT
Krishnagar - I

of marginal workers										Location code number
Household industry workers			Other workers			Non-workers			Name of Village	
Persons	Males	Females	Persons	Males	Females	Persons	Males	Females		2
50	51	52	53	54	55	56	57	58		
2,756	400	2,356	5,568	3,007	2,561	196,285	66,516	129,769	Krishnagar - I (Total)	0155
2,428	331	2,097	4,411	2,375	2,036	178,458	60,394	118,064	Krishnagar - I (Rural)	0155
328	69	259	1,157	632	525	17,827	6,122	11,705	Krishnagar - I (Urban)	0155
RURAL										
18	-	18	67	57	10	653	221	432	Jaba	321686
2	-	2	96	65	31	2,667	861	1,806	Bhandar Khola	321687
-	-	-	1	-	1	542	164	378	Gokul Nagar	321688
-	-	-	31	25	6	2,106	662	1,444	Paninala	321689
19	2	17	118	106	12	2,768	861	1,907	Hara Nagar	321690
-----Un-inhabited-----										
18	2	16	204	73	131	4,769	1,592	3,177	Chakgokul Nagar	321691
24	1	23	51	10	41	2,868	1,064	1,804	Rui Pukur (P)	321692
141	20	121	221	106	115	9,370	3,060	6,310	Simul Tala	321693
-	-	-	2	2	-	228	71	157	Subarna Behar	321694
13	1	12	6	-	6	457	153	304	Berij	321695
250	32	218	349	272	77	4,588	1,629	2,959	Shyamnagar	321696
42	12	30	68	37	31	3,605	1,221	2,384	Amghata	321697
34	1	33	52	25	27	1,267	424	843	Usidpur	321698
28	2	26	9	5	4	1,148	395	753	Bishnupur	321699
3	1	2	15	10	5	490	213	277	Kundapara	321700
7	-	7	26	9	17	1,084	347	737	Monipota	321701
-	-	-	-	-	-	277	133	144	Chhunchia	321702
24	-	24	7	1	6	889	368	521	Ektarpur	321703
1	-	1	-	-	-	520	210	310	Hazrapal	321704
112	5	107	3	2	1	1,129	404	725	Kursi	321705
-	-	-	3	2	1	568	160	408	Joania	321706
185	30	155	182	82	100	8,284	3,104	5,180	Malipota	321707
32	6	26	119	41	78	1,100	408	692	Bhaluka	321708
-----Un-inhabited-----										
2	1	1	4	4	-	429	174	255	Sijaiपुर	321709
125	21	104	32	12	20	1,121	435	686	Chakpansila	321710
92	13	79	16	4	12	1,153	455	698	Chaksijaipur	321711
2	-	2	9	1	8	633	267	366	Satkulta	321712
54	5	49	1	-	1	669	292	377	Boalia	321713
103	10	93	56	24	32	1,460	512	948	Sardanga	321714
-	-	-	-	-	-	388	133	255	Tiabali	321715
2	-	2	48	7	41	1,493	547	946	Goalpara	321716
1	-	1	6	2	4	330	125	205	Ghol Gachhi	321717
10	3	7	8	6	2	1,279	429	850	Baliadanga	321718
25	1	24	62	29	33	2,142	700	1,442	Chakchakra	321719
13	-	13	29	11	18	1,377	485	892	Jeolgari	321720
9	1	8	160	64	96	3,776	1,291	2,485	Hatisala	321721
1	-	1	2	1	1	783	275	508	Chapra Dignagar	321722
16	1	15	82	41	41	3,732	1,229	2,503	Dignagar	321723
3	-	3	2	1	1	1,561	493	1,068	Singadanga	321724
105	15	90	114	42	72	1,887	723	1,164	Itla	321725
32	7	25	99	65	34	3,929	1,299	2,630	Tetla	321726
8	3	5	14	4	10	385	128	257	Raotara	321727
39	4	35	166	76	90	8,337	2,702	5,635	Jahangirpur	321728
6	1	5	146	96	50	1,084	408	676	Satgachhi	321729
7	-	7	23	9	14	814	278	536	Krishnanagar (P)	321730
34	9	25	69	50	19	4,291	1,354	2,937	Ghumi (P)	321731
32	5	27	78	33	45	1,491	469	1,022	Arsihari	321732
3	-	3	1	1	-	251	115	136	Naldaha	321733
-	-	-	12	10	2	1,539	483	1,056	Khamarpara	321734
1	1	-	17	12	5	1,418	474	944	Pansipara	321735
16	2	14	32	12	20	1,230	387	843	Purbabhatjangla	321736
32	2	30	149	49	100	3,207	1,022	2,185	Poragachha	321737
14	3	11	100	74	26	2,276	733	1,543	Bansbaria	321738
1	-	1	9	6	3	1,115	368	747	Kulgachhi	321739
34	4	30	21	7	14	1,556	480	1,076	Gobrapota	321740
-	-	-	-	-	-	440	160	280	Hijuli	321741
-	-	-	-	-	-	279	96	183	Mahishnengra	321742
-	-	-	-	-	-	-	-	-	Bera Beria	321743
-	-	-	-	-	-	-	-	-	Tegharia	321744

VILLAGE PRIMARY
C D Block -

Location code number	Name of Village	Area of Village in hectares	Number of households	Total population (including institutional and houseless population)			Population in the age-group 0-6		
				Persons	Males	Females	Persons	Males	Females
1	2	3	4	5	6	7	8	9	10
321745	Jatrapur	386.98	1,489	6,464	3,322	3,142	679	352	327
321746	Kshirpuli	23.35	67	255	130	125	36	15	21
321747	Dogachhi (P)	330.96	1,677	7,012	3,650	3,362	719	351	368
321748	Hatboalia	31.16	198	832	430	402	116	62	54
321749	Jalalkhali	611.36	1,935	8,251	4,229	4,022	861	427	434
321750	Dakshinjhitkipota	321.76	1,809	8,816	4,487	4,329	1,341	704	637
321751	Durgapur	257.93	1,091	4,929	2,573	2,356	625	351	274
321752	Chakdignagar	39.18	355	1,548	804	744	133	58	75
321753	Senpur	1,016.65	1,788	7,683	4,004	3,679	772	396	376
321754	Mailka	104.40	271	1,178	602	576	102	46	56
321755	Kaya	183.66	529	2,214	1,138	1,076	207	102	105
321756	Naduria	238.33	632	2,662	1,368	1,294	286	133	153
321757	Khamar Simulia	250.03							
						-----Un-inhabited-----			
321758	Dharmma Daha	70.42	305	1,342	680	662	151	63	88
321759	Gopal Pur	142.84	307	1,245	638	607	123	61	62
321760	Asannagar	474.84	3,076	12,794	6,500	6,294	1,151	585	566
321761	Dafarpota	1,184.13	2,047	9,295	4,873	4,422	917	494	423
321762	Nidhirpota	222.14	331	1,502	764	738	152	60	92
321763	Krishnapur	251.15	566	2,364	1,255	1,109	252	120	132
321764	Jalkarmathurapur	103.47	299	1,309	646	663	136	62	74
321765	Andulpota	105.22	294	1,228	649	579	104	55	49
321766	Digri	284.84	334	1,339	681	658	113	54	59
321767	Adapota	112.86	252	1,095	561	534	87	51	36
321768	Muragachha	257.19	383	1,438	734	704	135	72	63
321769	Joginidaha	109.39	224	899	482	417	90	46	44
321770	Bhimpur	427.07	2,013	8,057	4,140	3,917	706	372	334
321771	Pukurgachhi	336.78	870	3,728	1,942	1,786	371	181	190
321772	Chandpur	191.10	405	1,771	898	873	175	84	91
321773	Gobindapur	81.60	179	746	417	329	78	43	35
321774	Rampur	302.13	432	1,691	880	811	177	89	88
321775	Damodarkhali	303.95	723	2,949	1,527	1,422	357	187	170
	URBAN								
321776	Sonda (P) (CT)	574.67	1,074	4,511	2,316	2,195	451	232	219
321777	Baruihuda (CT)	185.00	2,645	11,474	5,864	5,610	1,165	589	576
321778	Paschimbatjangla (CT)	371.32	3,043	12,963	6,667	6,296	1,356	711	645

PRIMARY CENSUS ABSTRACT

CENSUS ABSTRACT

Krishnagar - I

Scheduled Castes population			Scheduled Tribes population			Literates			Name of Village
Persons	Males	Females	Persons	Males	Females	Persons	Males	Females	
11	12	13	14	15	16	17	18	19	2
2,943	1,533	1,410	1,415	723	692	4,016	2,295	1,721	Jatrapur
83	43	40	168	84	84	124	78	46	Kshirpuli
4,888	2,565	2,323	320	169	151	4,666	2,625	2,041	Dogachhi (P)
620	310	310	28	16	12	417	227	190	Hatboalia
4,488	2,325	2,163	1,123	574	549	5,026	2,795	2,231	Jalalkhali
698	363	335	-	-	-	5,110	2,717	2,393	Dakshinjhitkipota
473	240	233	2	2	-	3,257	1,762	1,495	Durgapur
1,135	582	553	13	6	7	1,097	618	479	Chakdignagar
3,771	1,978	1,793	645	341	304	5,032	2,817	2,215	Senpur
150	79	71	10	5	5	824	436	388	Mailka
294	139	155	189	92	97	1,535	838	697	Kaya
916	477	439	4	1	3	1,602	890	712	Naduria
-----Un-inhabited-----									Khamar Simulia
429	223	206	13	5	8	765	431	334	Dhamma Daha
140	70	70	316	157	159	808	445	363	Gopal Pur
6,544	3,275	3,269	58	33	25	8,828	4,854	3,974	Asannagar
5,749	3,019	2,730	524	272	252	5,943	3,378	2,565	Dafarpota
1,480	755	725	16	6	10	1,000	560	440	Nidhirpota
905	481	424	-	-	-	1,470	823	647	Krishnapur
811	390	421	15	9	6	761	402	359	Jalkarmathurapur
682	364	318	2	1	1	831	466	365	Andulpota
914	465	449	18	10	8	730	395	335	Digri
511	268	243	6	3	3	781	427	354	Adapota
688	354	334	5	3	2	899	502	397	Muragachha
592	315	277	-	-	-	533	307	226	Joginidaha
3,728	1,889	1,839	64	35	29	5,648	3,057	2,591	Bhimpur
1,874	987	887	871	450	421	2,059	1,179	880	Pukurgachhi
1,082	550	532	405	202	203	1,005	576	429	Chandpur
389	216	173	3	3	-	436	258	178	Gobindapur
9	3	6	-	-	-	1,099	594	505	Rampur
729	369	360	5	2	3	1,663	879	784	Damodarkhali
URBAN									
1,375	707	668	12	5	7	2,983	1,615	1,368	Sonda (P) (CT)
6,368	3,278	3,090	122	62	60	7,296	4,092	3,204	Baruihuda (CT)
4,123	2,084	2,039	229	114	115	8,483	4,626	3,857	Paschimbhatjangla (CT)

VILLAGE PRIMARY
C D Block -

Location code number	Name of Village	Illiterates			Total workers			Main workers		
		Persons	Males	Females	Persons	Males	Females	Persons	Males	Females
		20	21	22	23	24	25	26	27	28
321745	Jatrapur	2,448	1,027	1,421	2,483	1,940	543	2,072	1,646	426
321746	Kshirpuli	131	52	79	107	75	32	107	75	32
321747	Dogachhi (P)	2,346	1,025	1,321	2,698	2,161	537	2,392	2,016	376
321748	Hatboalia	415	203	212	281	243	38	251	230	21
321749	Jalalkhali	3,225	1,434	1,791	3,255	2,453	802	2,925	2,304	621
321750	Dakshinjhitkipota	3,706	1,770	1,936	2,789	2,336	453	2,506	2,178	328
321751	Durgapur	1,672	811	861	1,682	1,455	227	1,584	1,393	191
321752	Chakdignagar	451	186	265	544	485	59	528	478	50
321753	Senpur	2,651	1,187	1,464	3,024	2,502	522	2,681	2,305	376
321754	Mailka	354	166	188	400	363	37	347	319	28
321755	Kaya	679	300	379	768	653	115	722	634	88
321756	Naduria	1,060	478	582	879	820	59	745	704	41
321757	Khamar Simulia	-----Un-inhabited-----								
321758	Dharmma Daha	577	249	328	436	400	36	389	368	21
321759	Gopal Pur	437	193	244	550	400	150	525	387	138
321760	Asannagar	3,966	1,646	2,320	4,482	3,737	745	3,946	3,457	489
321761	Dafarpota	3,352	1,495	1,857	3,101	2,755	346	2,686	2,472	214
321762	Nidhirpota	502	204	298	487	445	42	459	436	23
321763	Krishnapur	894	432	462	780	754	26	730	708	22
321764	Jalkarmathurapur	548	244	304	418	402	16	406	392	14
321765	Andulpota	397	183	214	443	392	51	404	374	30
321766	Digri	609	286	323	411	374	37	406	373	33
321767	Adapota	314	134	180	320	311	9	318	310	8
321768	Muragachha	539	232	307	419	393	26	348	342	6
321769	Joginidaha	366	175	191	306	297	9	184	178	6
321770	Bhimpur	2,409	1,083	1,326	2,834	2,457	377	2,595	2,295	300
321771	Pukurgachhi	1,669	763	906	1,160	1,066	94	876	813	63
321772	Chandpur	766	322	444	540	501	39	519	494	25
321773	Gobindapur	310	159	151	334	284	50	292	260	32
321774	Rampur	592	286	306	585	558	27	381	372	9
321775	Damodarkhali	1,286	648	638	894	844	50	844	814	30
URBAN										
321776	Sonda (P) (CT)	1,528	701	827	1,599	1,412	187	1,467	1,328	139
321777	Baruihuda (CT)	4,178	1,772	2,406	4,457	3,356	1,101	3,530	2,909	621
321778	Paschimbatjangla (CT)	4,480	2,041	2,439	5,065	3,957	1,108	4,404	3,604	800

PRIMARY CENSUS ABSTRACT

CENSUS ABSTRACT
Krishnagar - I

Industrial category of main workers

Cultivators			Agricultural labourers			Household industry workers			Other workers			Name of Village
Persons	Males	Females	Persons	Males	Females	Persons	Males	Females	Persons	Males	Females	
29	30	31	32	33	34	35	36	37	38	39	40	2
370	358	12	1,030	741	289	71	24	47	601	523	78	Jatrapur
11	11	-	47	27	20	-	-	-	49	37	12	Kshirpuli
200	190	10	591	558	33	184	64	120	1,417	1,204	213	Dogachhi (P)
43	43	-	125	121	4	9	9	-	74	57	17	Hatboalia
514	475	39	996	798	198	406	145	261	1,009	886	123	Jalalkhali
278	273	5	828	804	24	168	56	112	1,232	1,045	187	Dakshinjhitkipota
305	303	2	391	380	11	135	56	79	753	654	99	Durgapur
30	30	-	164	155	9	23	13	10	311	280	31	Chakdignagar
632	617	15	1,078	957	121	297	177	120	674	554	120	Senpur
155	151	4	96	91	5	9	3	6	87	74	13	Mailka
235	229	6	234	210	24	22	6	16	231	189	42	Kaya
210	204	6	392	377	15	5	3	2	138	120	18	Naduria
-----Un-inhabited-----												Khamar Simulia
102	99	3	197	191	6	3	2	1	87	76	11	Dhamma Daha
132	120	12	280	167	113	9	6	3	104	94	10	Gopal Pur
774	744	30	1,333	1,282	51	340	164	176	1,499	1,267	232	Asannagar
934	919	15	1,180	1,125	55	137	55	82	435	373	62	Dafarpota
97	95	2	301	287	14	4	3	1	57	51	6	Nidhirpota
352	346	6	330	326	4	2	1	1	46	35	11	Krishnapur
161	160	1	215	211	4	-	-	-	30	21	9	Jalkarmathurapur
171	169	2	94	93	1	16	5	11	123	107	16	Andulpota
257	253	4	87	82	5	1	-	1	61	38	23	Digri
262	261	1	47	47	-	4	-	4	5	2	3	Adapota
75	75	-	234	230	4	2	1	1	37	36	1	Muragachha
60	58	2	104	103	1	-	-	-	20	17	3	Joginidaha
352	343	9	744	734	10	191	95	96	1,308	1,123	185	Bhimpur
166	164	2	554	523	31	9	3	6	147	123	24	Pukurgachhi
55	55	-	433	414	19	4	3	1	27	22	5	Chandpur
93	89	4	91	88	3	22	4	18	86	79	7	Gobindapur
220	218	2	120	119	1	1	1	-	40	34	6	Rampur
175	175	-	498	493	5	9	1	8	162	145	17	Damodarkhali
URBAN												
158	157	1	246	234	12	35	20	15	1,028	917	111	Sonda (P) (CT)
53	50	3	87	81	6	235	122	113	3,155	2,656	499	Baruihuda (CT)
115	114	1	754	649	105	638	421	217	2,897	2,420	477	Paschimbhatjangla (CT)

VILLAGE PRIMARY
C D Block -

Location code number	Name of Village	Industrial category								
		Marginal workers			Cultivators			Agricultural labourers		
		Persons	Males	Females	Persons	Males	Females	Persons	Males	Females
1	2	41	42	43	44	45	46	47	48	49
321745	Jatrapur	411	294	117	24	20	4	252	204	48
321746	Kshirpuli	-	-	-	-	-	-	-	-	-
321747	Dogachhi (P)	306	145	161	7	3	4	72	55	17
321748	Hatboalia	30	13	17	-	-	-	8	4	4
321749	Jalalkhali	330	149	181	13	9	4	69	36	33
321750	Dakshinjhitkipota	283	158	125	13	10	3	81	72	9
321751	Durgapur	98	62	36	13	9	4	22	18	4
321752	Chakdignagar	16	7	9	1	-	1	4	2	2
321753	Senpur	343	197	146	10	7	3	150	92	58
321754	Mailka	53	44	9	-	-	-	34	32	2
321755	Kaya	46	19	27	-	-	-	24	12	12
321756	Naduria	134	116	18	6	4	2	115	106	9
321757	Khamar Simulia	-----Un-inhabited-----								
321758	Dharmma Daha	47	32	15	4	4	-	18	13	5
321759	Gopal Pur	25	13	12	2	2	-	8	5	3
321760	Asannagar	536	280	256	84	30	54	236	178	58
321761	Dafarpota	415	283	132	16	13	3	255	217	38
321762	Nidhirpota	28	9	19	-	-	-	11	6	5
321763	Krishnapur	50	46	4	-	-	-	39	39	-
321764	Jalkarmathurapur	12	10	2	1	1	-	4	4	-
321765	Andulpota	39	18	21	-	-	-	12	12	-
321766	Digri	5	1	4	2	-	2	2	1	1
321767	Adapota	2	1	1	1	1	-	-	-	-
321768	Muragachha	71	51	20	2	2	-	50	46	4
321769	Joginidaha	122	119	3	1	1	-	115	113	2
321770	Bhimpur	239	162	77	21	14	7	100	93	7
321771	Pukurgachhi	284	253	31	10	6	4	241	228	13
321772	Chandpur	21	7	14	-	-	-	9	7	2
321773	Gobindapur	42	24	18	10	9	1	6	1	5
321774	Rampur	204	186	18	8	6	2	171	168	3
321775	Damodarkhali	50	30	20	3	3	-	15	15	-
URBAN										
321776	Sonda (P) (CT)	132	84	48	3	2	1	8	7	1
321777	Baruihuda (CT)	927	447	480	17	5	12	60	55	5
321778	Paschimbatjangla (CT)	661	353	308	11	5	6	136	109	27

PRIMARY CENSUS ABSTRACT

CENSUS ABSTRACT
Krishnagar - I

of marginal workers

Household industry workers			Other workers			Non-workers			Name of Village	Location code number
Persons	Males	Females	Persons	Males	Females	Persons	Males	Females		
50	51	52	53	54	55	56	57	58	2	1
19	2	17	116	68	48	3,981	1,382	2,599	Jatrapur	321745
-	-	-	-	-	-	148	55	93	Kshirpuli	321746
109	13	96	118	74	44	4,314	1,489	2,825	Dogachhi (P)	321747
4	1	3	18	8	10	551	187	364	Hatboalia	321748
89	10	79	159	94	65	4,996	1,776	3,220	Jalalkhali	321749
53	6	47	136	70	66	6,027	2,151	3,876	Dakshinjhitkipota	321750
22	5	17	41	30	11	3,247	1,118	2,129	Durgapur	321751
1	-	1	10	5	5	1,004	319	685	Chakdignagar	321752
70	24	46	113	74	39	4,659	1,502	3,157	Senpur	321753
6	2	4	13	10	3	778	239	539	Maiika	321754
4	1	3	18	6	12	1,446	485	961	Kaya	321755
2	-	2	11	6	5	1,783	548	1,235	Naduria	321756
-----Un-inhabited-----									Khamar Simulia	321757
5	2	3	20	13	7	906	280	626	Dharmma Daha	321758
4	1	3	11	5	6	695	238	457	Gopal Pur	321759
112	18	94	104	54	50	8,312	2,763	5,549	Asannagar	321760
82	6	76	62	47	15	6,194	2,118	4,076	Dafarpota	321761
2	-	2	15	3	12	1,015	319	696	Nidhirpota	321762
2	1	1	9	6	3	1,584	501	1,083	Krishnapur	321763
-	-	-	7	5	2	891	244	647	Jalkarmathurapur	321764
11	-	11	16	6	10	785	257	528	Andulpota	321765
-	-	-	1	-	1	928	307	621	Digri	321766
1	-	1	-	-	-	775	250	525	Adapota	321767
6	1	5	13	2	11	1,019	341	678	Muragachha	321768
1	-	1	5	5	-	593	185	408	Joginidaha	321769
40	7	33	78	48	30	5,223	1,683	3,540	Bhimpur	321770
3	1	2	30	18	12	2,568	876	1,692	Pukurgachhi	321771
1	-	1	11	-	11	1,231	397	834	Chandpur	321772
3	3	-	23	11	12	412	133	279	Gobindapur	321773
-	-	-	25	12	13	1,106	322	784	Rampur	321774
1	-	1	31	12	19	2,055	683	1,372	Damodarkhali	321775
URBAN										
13	3	10	108	72	36	2,912	904	2,008	Sonda (P) (CT)	321776
154	42	112	696	345	351	7,017	2,508	4,509	Baruihuda (CT)	321777
161	24	137	353	215	138	7,898	2,710	5,188	Paschimbatjangla (CT)	321778

VILLAGE PRIMARY
C D Block -

Location code number	Name of Village	Area of Village in hectares	Number of households	Total population (including institutional and houseless population)			Population in the age-group 0-6		
				Persons	Males	Females	Persons	Males	Females
1	2	3	4	5	6	7	8	9	10
0156	Krishnaganj (Total)	15,158.81	34,304	146,705	75,573	71,132	14,638	7,445	7,193
0156	Krishnaganj (Rural)	15,158.81	34,304	146,705	75,573	71,132	14,638	7,445	7,193
0156	Krishnaganj (Urban)	0.00	-	-	-	-	-	-	-
RURAL									
321779	Kadipur	293.21	516	2,451	1,263	1,188	252	128	124
321780	Digambarpur	454.75	517	2,327	1,207	1,120	299	155	144
321781	Bishnupur	398.94	506	2,258	1,151	1,107	249	131	118
321782	Mukundapur	97.38	245	1,043	539	504	120	62	58
321783	Pratappur	340.34	419	1,798	924	874	190	95	95
321784	Chak Pratappur	59.17	49	249	134	115	18	6	12
321785	Kadaghata	123.12	256	1,081	566	515	92	46	46
321786	Jayghata	621.41	1,038	4,327	2,216	2,111	455	224	231
321787	Maghdia	249.05	605	2,493	1,297	1,196	220	131	89
321788	Ghuguragachhi	277.55	468	1,877	962	915	167	95	72
321789	Khal Boalia	369.65	381	1,700	882	818	171	84	87
321790	Mahesh Chandrapur	122.14	148	580	288	292	56	31	25
321791	Nathpur	64.41	136	568	297	271	51	24	27
321792	Shyam Nagar	435.03	764	3,344	1,735	1,609	373	196	177
321793	Paikpara	38.41	264	1,136	580	556	100	51	49
321794	Gopipur	121.00	140	626	344	282	57	32	25
321795	Chak Gutra	14.52	112	512	265	247	64	33	31
321796	Chak Shyamnaar	233.50	809	3,643	1,909	1,734	374	193	181
321797	Durgapur	601.77	1,105	4,717	2,424	2,293	429	193	236
321798	Bhagabanpur	412.42	509	2,255	1,159	1,096	237	118	119
321799	Shakdaha	174.68	663	2,634	1,359	1,275	258	139	119
321800	Ckak Jogini Daha	34.00							
321801	Chau Gachha	777.01	1,426	6,054	3,104	2,950	591	295	296
321802	Momar Pur	131.10	446	1,859	972	887	165	85	80
321803	Chandan Nagar	365.78	1,281	5,419	2,793	2,626	512	273	239
321804	Krishna Pur	366.71	894	3,775	1,972	1,803	354	182	172
321805	Par Chandan Nagar	26.51	131	528	295	233	47	29	18
321806	Shibnibas	166.73	631	2,481	1,285	1,196	243	123	120
321807	Songhata	354.85	1,125	4,498	2,271	2,227	416	199	217
321808	Krishna Ganj	122.53	789	3,192	1,577	1,615	271	117	154
321809	Jalkar Banpur	25.20							
321810	Goari	97.17	365	1,522	804	718	147	74	73
321811	Mathurapur	151.64	223	988	520	468	112	53	59
321812	Teghari	85.37	159	649	331	318	63	26	37
321813	Taldaha	399.27	672	2,845	1,494	1,351	302	170	132
321814	Adityapur	324.94	872	3,875	1,982	1,893	439	216	223
321815	Banpur	418.00	1,333	5,888	2,991	2,897	737	376	361
321816	Malighata	35.46	81	326	174	152	21	11	10
321817	Gobindapur	264.29	499	2,111	1,055	1,056	227	103	124
321818	Chandpur	126.68	117	572	300	272	79	39	40
321819	Bijoypur	200.56	283	1,093	577	516	82	43	39
321820	Gede	696.00	1,267	5,396	2,851	2,545	433	228	205
321821	Matiari	1,046.89	1,701	7,301	3,701	3,600	752	381	371
321822	Fulbari	397.50	791	3,321	1,744	1,577	315	165	150
321823	Dharmmapur	112.03	469	1,976	1,046	930	168	85	83
321824	Tungi	386.97	1,767	7,803	4,003	3,800	745	390	355
321825	Putikhali	187.43	414	1,919	1,037	882	184	96	88
321826	Nalupur	128.65	494	2,238	1,146	1,092	226	114	112
321827	Khatura	471.87	586	2,619	1,345	1,274	282	138	144
321828	Majhdia	411.97	2,824	11,995	6,112	5,883	1,163	607	556
321829	Pabakhali	262.31	605	2,581	1,350	1,231	248	125	123
321830	Helenchi	423.81	1,078	4,610	2,369	2,241	448	218	230
321831	Bhajanghat	613.17	1,230	5,206	2,632	2,574	576	287	289
321832	Nanaganj	43.96	101	446	239	207	58	30	28

PRIMARY CENSUS ABSTRACT

CENSUS ABSTRACT

Krishnaganj

Scheduled Castes population			Scheduled Tribes population			Literates			Name of Village
Persons	Males	Females	Persons	Males	Females	Persons	Males	Females	
11	12	13	14	15	16	17	18	19	
66,818	34,491	32,327	9,492	4,778	4,714	96,222	52,754	43,468	Krishnaganj (Total)
66,818	34,491	32,327	9,492	4,778	4,714	96,222	52,754	43,468	Krishnaganj (Rural)
-	-	-	-	-	-	-	-	-	Krishnaganj (Urban)
RURAL									
1,957	1,010	947	42	21	21	1,575	895	680	Kadipur
1,237	643	594	32	14	18	1,217	669	548	Digambarpur
613	310	303	281	153	128	1,503	813	690	Bishnupur
83	41	42	437	211	226	598	328	270	Mukundapur
985	490	495	-	-	-	1,083	601	482	Pratappur
249	134	115	-	-	-	195	108	87	Chak Pratappur
325	175	150	-	-	-	692	374	318	Kadaghata
1,584	790	794	11	5	6	2,792	1,474	1,318	Jayghata
1,705	891	814	-	-	-	1,558	832	726	Maghdia
714	385	329	49	25	24	1,241	675	566	Ghuguragachhi
1,032	527	505	270	143	127	991	566	425	Khal Boalia
35	16	19	4	3	1	386	190	196	Mahesh Chandrapur
21	12	9	251	138	113	353	204	149	Nathpur
1,486	785	701	101	49	52	2,239	1,232	1,007	Shyam Nagar
908	464	444	187	92	95	769	430	339	Paikpara
-	-	-	-	-	-	430	243	187	Gopipur
485	253	232	15	7	8	379	215	164	Chak Gutra
3,551	1,856	1,695	31	19	12	2,519	1,425	1,094	Chak Shyamnaar
2,271	1,127	1,144	26	16	10	3,238	1,785	1,453	Durgapur
1,043	539	504	119	57	62	1,271	693	578	Bhagabanpur
1,024	542	482	110	52	58	1,748	965	783	Shakdaha
-----Un-inhabited-----									
3,808	1,967	1,841	203	102	101	4,138	2,270	1,868	Chak Jogini Daha
972	517	455	15	8	7	1,328	730	598	Momar Pur
3,008	1,582	1,426	23	12	11	3,695	2,022	1,673	Chandan Nagar
1,736	910	826	18	8	10	2,353	1,321	1,032	Krishna Pur
226	134	92	-	-	-	349	213	136	Par Chandan Nagar
2,052	1,068	984	17	8	9	1,545	868	677	Shibnibas
1,920	948	972	69	35	34	3,188	1,692	1,496	Songhata
1,422	708	714	26	15	11	2,355	1,244	1,111	Krishna Ganj
-----Un-inhabited-----									
969	510	459	-	-	-	930	522	408	Goari
73	38	35	-	-	-	621	344	277	Mathurapur
414	210	204	56	30	26	505	271	234	Teghari
1,226	652	574	368	196	172	1,840	997	843	Taldaha
2,555	1,320	1,235	96	46	50	2,201	1,201	1,000	Adityapur
3,162	1,581	1,581	34	18	16	3,239	1,760	1,479	Banpur
8	5	3	-	-	-	231	127	104	Malighata
216	113	103	227	116	111	1,422	737	685	Gobindapur
104	51	53	434	229	205	258	156	102	Chandpur
13	7	6	2	2	-	778	433	345	Bijoypur
1,586	837	749	62	38	24	3,660	2,074	1,586	Gede
1,388	700	688	500	245	255	4,681	2,493	2,188	Matari
1,168	610	558	55	30	25	2,400	1,319	1,081	Fulbari
1,160	610	550	296	157	139	1,239	703	536	Dharmmapur
3,765	1,931	1,834	30	15	15	5,757	3,103	2,654	Tungi
1,194	639	555	20	14	6	1,241	720	521	Putikhali
1,340	700	640	565	279	286	1,433	810	623	Nalupur
150	76	74	599	299	300	1,632	885	747	Khatura
3,795	1,916	1,879	1,650	835	815	8,315	4,471	3,844	Majhdia
837	441	396	55	25	30	1,925	1,071	854	Pabakhali
3,199	1,673	1,526	673	326	347	2,838	1,654	1,184	Helenchi
1,976	1,012	964	1,198	569	629	3,082	1,666	1,416	Bhajanghat
68	35	33	235	116	119	266	160	106	Nanaganj

VILLAGE PRIMARY
C D Block -

Location code number	Name of Village	Illiterates			Total workers			Main workers		
		Persons	Males	Females	Persons	Males	Females	Persons	Males	Females
		20	21	22	23	24	25	26	27	28
0156	Krishnaganj (Total)	50,483	22,819	27,664	52,608	45,168	7,440	45,723	41,241	4,482
0156	Krishnaganj (Rural)	50,483	22,819	27,664	52,608	45,168	7,440	45,723	41,241	4,482
0156	Krishnaganj (Urban)	-	-	-	-	-	-	-	-	-
	RURAL									
321779	Kadipur	876	368	508	801	751	50	658	624	34
321780	Digambarpur	1,110	538	572	728	701	27	687	672	15
321781	Bishnupur	755	338	417	738	693	45	651	612	39
321782	Mukundapur	445	211	234	309	300	9	306	297	9
321783	Pratappur	715	323	392	586	546	40	537	506	31
321784	Chak Pratappur	54	26	28	81	80	1	80	79	1
321785	Kadaghata	389	192	197	392	351	41	377	342	35
321786	Jayghata	1,535	742	793	1,521	1,345	176	1,112	1,070	42
321787	Maghdia	935	465	470	836	778	58	682	658	24
321788	Ghuguragachhi	636	287	349	834	583	251	437	415	22
321789	Khal Boalia	709	316	393	535	506	29	530	504	26
321790	Mahesh Chandrapur	194	98	96	237	215	22	214	201	13
321791	Nathpur	215	93	122	229	185	44	223	179	44
321792	Shyam Nagar	1,105	503	602	1,362	1,052	310	1,090	870	220
321793	Paikpara	367	150	217	425	319	106	313	296	17
321794	Gopipur	196	101	95	202	198	4	148	146	2
321795	Chak Gutra	133	50	83	200	142	58	133	107	26
321796	Chak Shyamnaar	1,124	484	640	1,551	1,096	455	1,021	951	70
321797	Durgapur	1,479	639	840	1,571	1,393	178	1,385	1,274	111
321798	Bhagabanpur	984	466	518	738	685	53	696	658	38
321799	Shakdaha	886	394	492	948	839	109	780	726	54
321800	Ckak Jogini Daha				-----Un-inhabited-----					
321801	Chau Gachha	1,916	834	1,082	2,082	1,933	149	1,669	1,605	64
321802	Momar Pur	531	242	289	640	554	86	595	530	65
321803	Chandan Nagar	1,724	771	953	2,209	1,583	626	1,678	1,481	197
321804	Krishna Pur	1,422	651	771	1,572	1,207	365	1,336	1,104	232
321805	Par Chandan Nagar	179	82	97	185	179	6	179	175	4
321806	Shibnibas	936	417	519	838	764	74	731	691	40
321807	Songhata	1,310	579	731	1,504	1,338	166	1,378	1,277	101
321808	Krishna Ganj	837	333	504	1,190	974	216	1,015	902	113
321809	Jalkar Banpur				-----Un-inhabited-----					
321810	Goari	592	282	310	465	447	18	439	424	15
321811	Mathurapur	367	176	191	334	327	7	264	257	7
321812	Teghari	144	60	84	224	215	9	193	186	7
321813	Taldaha	1,005	497	508	1,025	960	65	975	930	45
321814	Adityapur	1,674	781	893	1,383	1,168	215	1,294	1,129	165
321815	Banpur	2,649	1,231	1,418	1,993	1,793	200	1,859	1,691	168
321816	Malighata	95	47	48	131	124	7	125	120	5
321817	Gobindapur	689	318	371	694	652	42	634	595	39
321818	Chandpur	314	144	170	178	171	7	175	169	6
321819	Bijoypur	315	144	171	384	372	12	381	370	11
321820	Gede	1,736	777	959	1,865	1,701	164	1,765	1,635	130
321821	Matiari	2,620	1,208	1,412	2,518	2,258	260	2,454	2,209	245
321822	Fulbari	921	425	496	1,178	1,029	149	1,097	971	126
321823	Dharmmapur	737	343	394	826	657	169	776	640	136
321824	Tungi	2,046	900	1,146	2,650	2,373	277	2,477	2,251	226
321825	Putikhali	678	317	361	791	629	162	762	613	149
321826	Nalupur	805	336	469	878	695	183	692	599	93
321827	Khatura	987	460	527	1,015	804	211	787	666	121
321828	Majhdia	3,680	1,641	2,039	4,202	3,573	629	3,909	3,375	534
321829	Pabakhali	656	279	377	877	818	59	677	642	35
321830	Helenchi	1,772	715	1,057	1,867	1,386	481	1,538	1,263	275
321831	Bhajanghat	2,124	966	1,158	1,899	1,566	333	1,681	1,434	247
321832	Nanaganj	180	79	101	187	160	27	128	120	8

PRIMARY CENSUS ABSTRACT

CENSUS ABSTRACT
Krishnaganj

Industrial category of main workers													Name of Village 2
Cultivators			Agricultural labourers			Household industry workers			Other workers				
Persons	Males	Females	Persons	Males	Females	Persons	Males	Females	Persons	Males	Females		
29	30	31	32	33	34	35	36	37	38	39	40		
11,660	11,473	187	16,804	15,644	1,160	2,158	1,170	988	15,101	12,954	2,147	Krishnaganj (Total)	
11,660	11,473	187	16,804	15,644	1,160	2,158	1,170	988	15,101	12,954	2,147	Krishnaganj (Rural)	
-	-	-	-	-	-	-	-	-	-	-	-	Krishnaganj (Urban)	
RURAL													
277	275	2	286	283	3	32	20	12	63	46	17	Kadipur	
299	297	2	275	272	3	10	10	-	103	93	10	Digambarpur	
157	155	2	306	302	4	28	8	20	160	147	13	Bishnupur	
97	97	-	182	176	6	7	6	1	20	18	2	Mukundapur	
198	198	-	276	255	21	10	7	3	53	46	7	Pratappur	
15	15	-	62	62	-	-	-	-	3	2	1	Chak Pratappur	
80	79	1	222	222	-	27	-	27	48	41	7	Kadaghata	
397	393	4	471	469	2	20	5	15	224	203	21	Jayghata	
168	167	1	225	222	3	34	34	-	255	235	20	Maghdia	
238	237	1	95	93	2	7	3	4	97	82	15	Ghuguragachhi	
84	82	2	352	338	14	6	6	-	88	78	10	Khal Boalia	
120	120	-	64	63	1	-	-	-	30	18	12	Mahesh Chandrapur	
21	21	-	176	134	42	20	20	-	6	4	2	Nathpur	
354	351	3	383	371	12	155	3	152	198	145	53	Shyam Nagar	
53	53	-	144	141	3	12	6	6	104	96	8	Paikpara	
100	100	-	21	21	-	-	-	-	27	25	2	Gopipur	
41	41	-	43	43	-	24	3	21	25	20	5	Chak Gutra	
168	167	1	564	558	6	45	14	31	244	212	32	Chak Shyamnaar	
639	628	11	383	367	16	22	10	12	341	269	72	Durgapur	
295	290	5	306	291	15	5	2	3	90	75	15	Bhagabanpur	
335	324	11	268	252	16	25	21	4	152	129	23	Shakdaha	
-----Un-inhabited-----													
485	477	8	724	706	18	94	90	4	366	332	34	Chau Gachha	
134	131	3	185	182	3	77	44	33	199	173	26	Momar Pur	
479	476	3	405	392	13	228	120	108	566	493	73	Chandan Nagar	
519	502	17	302	286	16	123	22	101	392	294	98	Krishna Pur	
55	55	-	111	111	-	-	-	-	13	9	4	Par Chandan Nagar	
50	49	1	278	277	1	27	25	2	376	340	36	Shibnibas	
137	135	2	349	346	3	38	25	13	854	771	83	Songhata	
95	90	5	141	135	6	55	41	14	724	636	88	Krishna Ganj	
-----Un-inhabited-----													
Jalkar Banpur													
108	107	1	214	208	6	4	3	1	113	106	7	Goari	
130	129	1	97	95	2	1	1	-	36	32	4	Mathurapur	
7	7	-	160	160	-	-	-	-	26	19	7	Teghari	
357	353	4	378	364	14	5	5	-	235	208	27	Taldaha	
227	223	4	247	238	9	240	199	41	580	469	111	Adityapur	
433	431	2	960	860	100	59	39	20	407	361	46	Banpur	
112	109	3	4	4	-	-	-	-	9	7	2	Malighata	
285	274	11	166	165	1	5	4	1	178	152	26	Gobindapur	
17	17	-	149	144	5	-	-	-	9	8	1	Chandpur	
151	149	2	181	176	5	1	-	1	48	45	3	Bijoypur	
607	601	6	782	732	50	16	13	3	360	289	71	Gede	
756	743	13	1,176	1,072	104	40	15	25	482	379	103	Matitari	
225	217	8	266	247	19	28	9	19	578	498	80	Fulbari	
113	112	1	376	331	45	129	74	55	158	123	35	Dharmmapur	
324	316	8	591	572	19	71	47	24	1,491	1,316	175	Tungi	
178	176	2	230	228	2	106	11	95	248	198	50	Putikhali	
82	79	3	300	241	59	22	13	9	288	266	22	Nalupur	
329	329	-	318	216	102	69	58	11	71	63	8	Khatura	
207	198	9	884	774	110	109	83	26	2,709	2,320	389	Majhdia	
183	181	2	178	174	4	16	8	8	300	279	21	Pabakhali	
444	425	19	644	487	157	77	29	48	373	322	51	Helenchi	
280	278	2	878	762	116	29	14	15	494	380	114	Bhajanghat	
15	14	1	26	24	2	-	-	-	87	82	5	Nanaganj	

VILLAGE PRIMARY
C D Block -

Location code number	Name of Village	Industrial category								
		Marginal workers			Cultivators			Agricultural labourers		
		Persons	Males	Females	Persons	Males	Females	Persons	Males	Females
1	2	41	42	43	44	45	46	47	48	49
0156	Krishnaganj (Total)	6,885	3,927	2,958	570	364	206	3,040	2,142	898
0156	Krishnaganj (Rural)	6,885	3,927	2,958	570	364	206	3,040	2,142	898
0156	Krishnaganj (Urban)	-	-	-	-	-	-	-	-	-
	RURAL									
321779	Kadipur	143	127	16	44	42	2	62	60	2
321780	Digambarpur	41	29	12	4	3	1	17	16	1
321781	Bishnupur	87	81	6	3	3	-	69	69	-
321782	Mukundapur	3	3	-	-	-	-	3	3	-
321783	Pratappur	49	40	9	10	9	1	22	22	-
321784	Chak Pratappur	1	1	-	-	-	-	-	-	-
321785	Kadaghata	15	9	6	3	2	1	7	7	-
321786	Jayghata	409	275	134	35	31	4	54	48	6
321787	Maghdia	154	120	34	17	17	-	60	58	2
321788	Ghuguragachhi	397	168	229	4	3	1	232	90	142
321789	Khal Boalia	5	2	3	-	-	-	5	2	3
321790	Mahesh Chandrapur	23	14	9	3	3	-	17	10	7
321791	Nathpur	6	6	-	-	-	-	1	1	-
321792	Shyam Nagar	272	182	90	3	3	-	138	131	7
321793	Paikpara	112	23	89	6	3	3	15	9	6
321794	Gopipur	54	52	2	1	1	-	33	33	-
321795	Chak Gutra	67	35	32	4	4	-	26	26	-
321796	Chak Shyamnaar	530	145	385	2	2	-	152	111	41
321797	Durgapur	186	119	67	8	7	1	95	89	6
321798	Bhagabanpur	42	27	15	5	4	1	25	19	6
321799	Shakdaha	168	113	55	13	7	6	75	70	5
321800	Ckak Jogini Daha				-----Un-inhabited-----					
321801	Chau Gachha	413	328	85	36	32	4	214	211	3
321802	Momar Pur	45	24	21	1	1	-	3	3	-
321803	Chandan Nagar	531	102	429	9	7	2	392	54	338
321804	Krishna Pur	236	103	133	76	33	43	49	34	15
321805	Par Chandan Nagar	6	4	2	1	1	-	4	3	1
321806	Shibnibas	107	73	34	6	4	2	33	33	-
321807	Songhata	126	61	65	9	5	4	22	17	5
321808	Krishna Ganj	175	72	103	47	18	29	74	29	45
321809	Jalkar Banpur				-----Un-inhabited-----					
321810	Goari	26	23	3	2	2	-	14	14	-
321811	Mathurapur	70	70	-	5	5	-	59	59	-
321812	Teghari	31	29	2	-	-	-	18	18	-
321813	Taldaha	50	30	20	8	8	-	11	10	1
321814	Adityapur	89	39	50	7	3	4	7	5	2
321815	Banpur	134	102	32	7	6	1	63	57	6
321816	Malighata	6	4	2	4	3	1	-	-	-
321817	Gobindapur	60	57	3	2	2	-	49	48	1
321818	Chandpur	3	2	1	1	-	1	1	1	-
321819	Bijoypur	3	2	1	2	2	-	1	-	1
321820	Gede	100	66	34	6	2	4	70	53	17
321821	Matiari	64	49	15	6	5	1	16	14	2
321822	Fulbari	81	58	23	2	2	-	22	20	2
321823	Dharmmapur	50	17	33	3	2	1	28	9	19
321824	Tungi	173	122	51	8	6	2	73	61	12
321825	Putikhali	29	16	13	2	2	-	6	4	2
321826	Nalupur	186	96	90	2	2	-	61	46	15
321827	Khatura	228	138	90	1	1	-	147	111	36
321828	Majhdia	293	198	95	10	8	2	36	19	17
321829	Pabakhali	200	176	24	6	6	-	164	153	11
321830	Helenchi	329	123	206	122	39	83	144	57	87
321831	Bhajanghat	218	132	86	6	5	1	116	106	10
321832	Nanaganj	59	40	19	8	8	-	35	19	16

PRIMARY CENSUS ABSTRACT

CENSUS ABSTRACT
Krishnaganj

of marginal workers

Household industry workers			Other workers			Non-workers			Name of Village	Location code number
Persons	Males	Females	Persons	Males	Females	Persons	Males	Females		
50	51	52	53	54	55	56	57	58	2	1
1,393	224	1,169	1,882	1,197	685	94,097	30,405	63,692	Krishnaganj (Total)	0156
1,393	224	1,169	1,882	1,197	685	94,097	30,405	63,692	Krishnaganj (Rural)	0156
-	-	-	-	-	-	-	-	-	Krishnaganj (Urban)	0156
RURAL										
9	5	4	28	20	8	1,650	512	1,138	Kadipur	321779
12	5	7	8	5	3	1,599	506	1,093	Digambarpur	321780
6	1	5	9	8	1	1,520	458	1,062	Bishnupur	321781
-	-	-	-	-	-	734	239	495	Mukundapur	321782
6	-	6	11	9	2	1,212	378	834	Pratappur	321783
-	-	-	1	1	-	168	54	114	Chak Pratappur	321784
4	-	4	1	-	1	689	215	474	Kadaghata	321785
143	47	96	177	149	28	2,806	871	1,935	Jayghata	321786
7	5	2	70	40	30	1,657	519	1,138	Maghdia	321787
65	8	57	96	67	29	1,043	379	664	Ghuguragachhi	321788
-	-	-	-	-	-	1,165	376	789	Khal Boalia	321789
-	-	-	3	1	2	343	73	270	Mahesh Chandrapur	321790
5	5	-	-	-	-	339	112	227	Nathpur	321791
40	2	38	91	46	45	1,982	683	1,299	Shyam Nagar	321792
68	1	67	23	10	13	711	261	450	Paikpara	321793
-	-	-	20	18	2	424	146	278	Gopipur	321794
33	1	32	4	4	-	312	123	189	Chak Gutra	321795
299	7	292	77	25	52	2,092	813	1,279	Chak Shyamnaar	321796
47	-	47	36	23	13	3,146	1,031	2,115	Durgapur	321797
2	-	2	10	4	6	1,517	474	1,043	Bhagabanpur	321798
25	5	20	55	31	24	1,686	520	1,166	Shakdaha	321799
-----Un-inhabited-----										321800
57	6	51	106	79	27	3,972	1,171	2,801	Chau Gachha	321801
23	4	19	18	16	2	1,219	418	801	Momar Pur	321802
64	6	58	66	35	31	3,210	1,210	2,000	Chandan Nagar	321803
84	11	73	27	25	2	2,203	765	1,438	Krishna Pur	321804
-	-	-	1	-	1	343	116	227	Par Chandan Nagar	321805
27	11	16	41	25	16	1,643	521	1,122	Shibnibas	321806
27	9	18	68	30	38	2,994	933	2,061	Songhata	321807
21	2	19	33	23	10	2,002	603	1,399	Krishna Ganj	321808
-----Un-inhabited-----										321809
1	-	1	9	7	2	1,057	357	700	Goari	321810
-	-	-	6	6	-	654	193	461	Mathurapur	321811
-	-	-	13	11	2	425	116	309	Teghari	321812
4	1	3	27	11	16	1,820	534	1,286	Taldaha	321813
42	19	23	33	12	21	2,492	814	1,678	Adityapur	321814
12	6	6	52	33	19	3,895	1,198	2,697	Banpur	321815
-	-	-	2	1	1	195	50	145	Malighata	321816
1	-	1	8	7	1	1,417	403	1,014	Gobindapur	321817
-	-	-	1	1	-	394	129	265	Chandpur	321818
-	-	-	-	-	-	709	205	504	Bijoypur	321819
2	-	2	22	11	11	3,531	1,150	2,381	Gede	321820
3	1	2	39	29	10	4,783	1,443	3,340	Matari	321821
6	-	6	51	36	15	2,143	715	1,428	Fulbari	321822
14	3	11	5	3	2	1,150	389	761	Dharmmapur	321823
5	2	3	87	53	34	5,153	1,630	3,523	Tungi	321824
3	-	3	18	10	8	1,128	408	720	Putikhali	321825
71	12	59	52	36	16	1,360	451	909	Nalupur	321826
70	21	49	10	5	5	1,604	541	1,063	Khatura	321827
30	11	19	217	160	57	7,793	2,539	5,254	Majhdia	321828
8	1	7	22	16	6	1,704	532	1,172	Pabakhali	321829
24	3	21	39	24	15	2,743	983	1,760	Helenchi	321830
21	3	18	75	18	57	3,307	1,066	2,241	Bhajanghat	321831
2	-	2	14	13	1	259	79	180	Nanaganj	321832

VILLAGE PRIMARY
C D Block -

Location code number	Name of Village	Area of Village in hectares	Number of households	Total population (including institutional and houseless population)			Population in the age-group 0-6		
				Persons	Males	Females	Persons	Males	Females
1	2	3	4	5	6	7	8	9	10
0157	Hanskhali (Total)	24,628.12	68,682	293,040	151,645	141,395	27,997	14,368	13,629
0157	Hanskhali (Rural)	23,632.12	57,430	245,899	127,576	118,323	24,025	12,361	11,664
0157	Hanskhali (Urban)	996.00	11,252	47,141	24,069	23,072	3,972	2,007	1,965
RURAL									
321833	Muchi Fulbaria	294.40	366	1,435	732	703	117	59	58
321834	Gopalpur	49.74	55	211	103	108	22	11	11
321835	Dhakuria	102.42	422	1,653	841	812	134	66	68
321836	Itabaria	650.04	1,424	5,952	3,069	2,883	548	288	260
321837	Betna	1,029.28	1,356	5,633	2,907	2,726	563	293	270
321838	Tarinipur	90.85	185	896	452	444	99	49	50
321839	Huda Chapra	73.75	281	1,248	648	600	107	46	61
321840	Bhairab Chandrapur	35.44	219	1,002	520	482	101	54	47
321841	Raypur	56.83	198	876	472	404	91	58	33
321842	Nutangram	375.72	748	3,182	1,673	1,509	308	151	157
321843	Benali	278.72	998	4,363	2,244	2,119	385	193	192
321844	Bil Bayesa	64.95							
321845	Dwip Chandrapur	69.21	10	31	18	13	-	-	-
321846	Gazna	592.06	1,286	5,643	2,874	2,769	537	273	264
321847	Pipulbaria	245.09	756	3,141	1,620	1,521	308	148	160
321848	Mobarekpur	219.38	187	741	375	366	64	33	31
321849	Fatepur	628.70	594	2,563	1,355	1,208	215	108	107
321850	Kamalpur	22.19	90	393	205	188	44	22	22
321851	Bhatghata	226.64	254	1,077	566	511	120	61	59
321852	Sanatanur	347.48	544	2,257	1,206	1,051	253	141	112
321853	Chunari	200.32	486	2,244	1,195	1,049	216	101	115
321854	Bajitpur	196.05	640	2,584	1,298	1,286	309	160	149
321855	Naoda Kamalpur	228.22	249	1,247	650	597	141	77	64
321856	Sibchandrapur	267.08	450	1,883	1,008	875	169	86	83
321857	Mayurhat	123.60	731	3,081	1,592	1,489	314	162	152
321858	Payradanda	795.40	2,179	9,710	5,070	4,640	958	480	478
321859	Ber Gram	335.14	975	4,073	2,129	1,944	343	170	173
321860	Kalipara	89.52	219	940	486	454	87	48	39
321861	Gobindapur	737.54	2,896	12,300	6,293	6,007	1,178	586	592
321862	Jhinuk Ghata	70.61	252	1,053	560	493	118	51	67
321863	Chak Dakshinpara	63.40	112	454	237	217	43	24	19
321864	Fulbari	253.51	352	1,346	696	650	133	69	64
321865	Hematpur Itabaria	26.80							
321866	Dakshinpara	820.31	2,104	8,336	4,345	3,991	774	415	359
321867	Jaypur	1,681.00	3,257	13,437	6,941	6,496	1,221	627	594
321868	Purba Khamar Simulia	670.40	1,383	5,534	2,866	2,668	490	260	230
321869	Naopukuria	78.56	763	3,189	1,687	1,502	277	147	130
321870	Patua	137.70	605	2,333	1,197	1,136	179	95	84
321871	Panch Baria	59.89	125	491	262	229	45	23	22
321872	Dosatina	83.60	346	1,368	705	663	161	78	83
321873	Kaya	144.82	288	1,348	667	681	163	78	85
321874	Garuapota	223.59	556	2,280	1,174	1,106	221	116	105
321875	Purandarapur	123.02	345	1,342	712	630	115	68	47
321876	Parua	346.90	684	2,567	1,304	1,263	220	116	104
321877	Mandabghat	323.99	611	2,361	1,216	1,145	185	92	93
321878	Dahar Buinchha	288.55	647	2,778	1,469	1,309	239	123	116
321879	Hanskhali	228.35	1,157	5,066	2,645	2,421	515	272	243
321880	Satpota	110.52	261	1,168	595	573	129	62	67
321881	Muragachha	576.70	2,856	12,336	6,431	5,905	1,192	628	564
321882	Gayes	206.01	420	1,758	926	832	145	70	75
321883	Haldipara	318.89	701	2,792	1,442	1,350	210	107	103
321884	Hatisala	227.47	374	1,674	863	811	157	73	84
321885	Pirpur	28.68	80	413	208	205	43	22	21
321886	Mamjoani	617.18	1,241	5,541	2,927	2,614	544	309	235
321887	Dalaigram	380.30	605	2,692	1,388	1,304	257	145	112
321888	Patkabari	589.00	803	3,531	1,859	1,672	331	163	168
321889	Hatibandha	183.62	367	1,611	815	796	172	87	85
321890	Madna	206.35	305	1,332	672	660	127	65	62
321891	Jagannath	60.77	162	780	414	366	95	46	49

PRIMARY CENSUS ABSTRACT

CENSUS ABSTRACT

Hanskhali

Scheduled Castes population			Scheduled Tribes population			Literates			Name of Village
Persons	Males	Females	Persons	Males	Females	Persons	Males	Females	
11	12	13	14	15	16	17	18	19	
144,090	74,660	69,430	8,373	4,257	4,116	212,314	116,570	95,744	Hanskhali (Total)
123,190	64,040	59,150	8,078	4,101	3,977	174,656	96,406	78,250	Hanskhali (Rural)
20,900	10,620	10,280	295	156	139	37,658	20,164	17,494	Hanskhali (Urban)
RURAL									
128	63	65	63	32	31	951	503	448	Muchi Fulbaria
-	-	-	-	-	-	135	63	72	Gopalpur
940	486	454	7	1	6	1,146	623	523	Dhakuria
1,144	586	558	24	13	11	3,883	2,079	1,804	Itabaria
1,172	604	568	137	64	73	3,898	2,131	1,767	Betna
877	441	436	4	3	1	612	331	281	Tarinipur
705	379	326	11	4	7	860	483	377	Huda Chapra
953	496	457	5	3	2	766	425	341	Bhairab Chandrapur
868	469	399	2	-	2	555	328	227	Raypur
2,022	1,064	958	168	90	78	2,357	1,320	1,037	Nutangram
3,768	1,929	1,839	29	17	12	3,045	1,706	1,339	Benali
-----Un-inhabited-----									Bil Bayesa
25	15	10	-	-	-	20	13	7	Dwip Chandrapur
4,012	2,055	1,957	267	126	141	3,702	2,037	1,665	Gazna
1,718	895	823	545	264	281	2,019	1,155	864	Pipulbaria
118	64	54	-	-	-	522	272	250	Mobarekpur
365	178	187	5	5	-	1,804	999	805	Fatepur
-	-	-	162	90	72	280	157	123	Kamalpur
1	1	-	205	109	96	765	433	332	Bhatghata
343	187	156	269	137	132	1,558	855	703	Sanatanur
1,696	900	796	27	14	13	1,668	952	716	Chunari
393	195	198	4	2	2	1,688	889	799	Bajitpur
700	349	351	6	3	3	947	509	438	Naoda Kamalpur
1,784	954	830	29	18	11	1,416	819	597	Sibchandrpur
2,078	1,082	996	63	35	28	2,096	1,175	921	Mayurhat
7,104	3,749	3,355	104	55	49	6,878	3,904	2,974	Payradanda
1,463	774	689	5	2	3	2,915	1,597	1,318	Ber Gram
622	321	301	8	3	5	680	369	311	Kalipara
3,546	1,821	1,725	342	167	175	9,176	4,966	4,210	Gobindapur
265	134	131	-	-	-	681	395	286	Jhinuk Ghata
1	1	-	-	-	-	269	153	116	Chak Dakshinpara
106	52	54	-	-	-	1,059	570	489	Fulbari
-----Un-inhabited-----									Hematpur Itabaria
2,820	1,461	1,359	133	71	62	6,177	3,336	2,841	Dakshinpara
5,073	2,624	2,449	909	462	447	9,291	5,155	4,136	Jaypur
616	304	312	206	109	97	3,797	2,052	1,745	Purba Khamar Simulia
703	365	338	29	23	6	2,449	1,367	1,082	Naopukuria
213	114	99	-	-	-	1,655	909	746	Patua
20	8	12	-	-	-	432	235	197	Panch Baria
547	276	271	-	-	-	889	495	394	Dosatina
329	163	166	-	-	-	909	485	424	Kaya
392	202	190	2	2	-	1,577	853	724	Garuapota
1	-	1	-	-	-	1,010	588	422	Purandarpur
4	3	1	-	-	-	2,026	1,073	953	Parua
426	214	212	13	5	8	1,878	1,025	853	Mandabghat
926	482	444	1	1	-	2,037	1,182	855	Dahar Buinchha
2,254	1,171	1,083	34	20	14	3,912	2,101	1,811	Hanskhali
813	403	410	-	-	-	718	387	331	Satpota
10,361	5,416	4,945	145	64	81	9,324	5,158	4,166	Muragachha
1,124	595	529	3	3	-	1,260	686	574	Gayes
1,283	661	622	63	30	33	1,982	1,078	904	Haldipara
881	466	415	53	30	23	1,058	587	471	Hatisala
376	188	188	2	1	1	282	148	134	Pirpur
2,692	1,417	1,275	803	415	388	3,571	2,034	1,537	Mamjoani
2,512	1,293	1,219	78	41	37	1,970	1,075	895	Dalaigram
1,822	958	864	384	207	177	2,589	1,490	1,099	Patkabari
162	84	78	226	110	116	1,234	677	557	Hatibandha
56	26	30	385	199	186	849	456	393	Madna
282	147	135	21	9	12	534	303	231	Jagannath

VILLAGE PRIMARY
C D Block -

Location code number	Name of Village	Illiterates			Total workers			Main workers		
		Persons	Males	Females	Persons	Males	Females	Persons	Males	Females
		20	21	22	23	24	25	26	27	28
0157	Hanskhali (Total)	80,726	35,075	45,651	104,587	88,933	15,654	89,893	80,802	9,091
0157	Hanskhali (Rural)	71,243	31,170	40,073	87,544	74,861	12,683	75,468	68,293	7,175
0157	Hanskhali (Urban)	9,483	3,905	5,578	17,043	14,072	2,971	14,425	12,509	1,916
RURAL										
321833	Muchi Fulbaria	484	229	255	503	474	29	472	446	26
321834	Gopalpur	76	40	36	61	57	4	60	56	4
321835	Dhakuria	507	218	289	580	512	68	477	432	45
321836	Itabaria	2,069	990	1,079	2,130	1,906	224	1,850	1,813	37
321837	Betna	1,735	776	959	1,882	1,756	126	1,816	1,715	101
321838	Tarinipur	284	121	163	255	233	22	199	189	10
321839	Huda Chapra	388	165	223	395	382	13	389	380	9
321840	Bhairab Chandrapur	236	95	141	327	294	33	314	287	27
321841	Raypur	321	144	177	260	250	10	236	226	10
321842	Nutangram	825	353	472	1,185	999	186	1,134	955	179
321843	Benali	1,318	538	780	1,455	1,292	163	1,431	1,280	151
321844	Bil Bayesa	-----Un-inhabited-----								
321845	Dwip Chandrapur	11	5	6	12	9	3	12	9	3
321846	Gazna	1,941	837	1,104	1,944	1,703	241	1,863	1,662	201
321847	Pipulbaria	1,122	465	657	1,199	970	229	821	728	93
321848	Mobarekpur	219	103	116	334	230	104	194	189	5
321849	Fatepur	759	356	403	842	822	20	825	805	20
321850	Kamalpur	113	48	65	158	131	27	151	126	25
321851	Bhatghata	312	133	179	357	335	22	336	326	10
321852	Sanatanur	699	351	348	789	714	75	772	700	72
321853	Chunari	576	243	333	718	655	63	646	610	36
321854	Bajitpur	896	409	487	790	701	89	640	592	48
321855	Naoda Kamalpur	300	141	159	391	367	24	369	349	20
321856	Sibchandrpur	467	189	278	618	569	49	540	505	35
321857	Mayurhat	985	417	568	954	853	101	934	842	92
321858	Payradanda	2,832	1,166	1,666	3,258	2,879	379	2,984	2,747	237
321859	Ber Gram	1,158	532	626	1,347	1,255	92	1,247	1,175	72
321860	Kalipara	260	117	143	336	292	44	328	289	39
321861	Gobindapur	3,124	1,327	1,797	4,305	3,792	513	3,808	3,461	347
321862	Jhinuk Ghata	372	165	207	348	333	15	329	314	15
321863	Chak Dakshinpara	185	84	101	142	134	8	132	129	3
321864	Fulbari	287	126	161	447	431	16	435	423	12
321865	Hematpur Itabaria	-----Un-inhabited-----								
321866	Dakshinpara	2,159	1,009	1,150	2,977	2,706	271	2,539	2,383	156
321867	Jaypur	4,146	1,786	2,360	5,161	4,285	876	4,238	3,772	466
321868	Purba Khamar Simulia	1,737	814	923	2,075	1,773	302	1,834	1,678	156
321869	Naopukuria	740	320	420	1,272	1,055	217	1,233	1,042	191
321870	Patua	678	288	390	993	762	231	902	719	183
321871	Panch Baria	59	27	32	174	155	19	174	155	19
321872	Dosatina	479	210	269	560	436	124	459	390	69
321873	Kaya	439	182	257	434	374	60	410	361	49
321874	Garuapota	703	321	382	779	684	95	750	670	80
321875	Purandarapur	332	124	208	571	351	220	361	334	27
321876	Parua	541	231	310	1,103	751	352	908	657	251
321877	Mandabghat	483	191	292	1,025	766	259	893	682	211
321878	Dahar Buinchha	741	287	454	1,340	964	376	1,108	878	230
321879	Hanskhali	1,154	544	610	1,721	1,564	157	1,629	1,506	123
321880	Satpota	450	208	242	365	355	10	361	353	8
321881	Muragachha	3,012	1,273	1,739	4,398	3,487	911	3,178	2,930	248
321882	Gayes	498	240	258	612	554	58	550	525	25
321883	Haldipara	810	364	446	1,166	916	250	979	884	95
321884	Hatisala	616	276	340	721	559	162	282	248	34
321885	Pirpur	131	60	71	129	124	5	128	123	5
321886	Mamjoani	1,970	893	1,077	2,047	1,741	306	1,641	1,459	182
321887	Dalaigram	722	313	409	891	809	82	754	713	41
321888	Patkabari	942	369	573	1,392	1,133	259	1,076	1,008	68
321889	Hatibandha	377	138	239	515	446	69	398	349	49
321890	Madna	483	216	267	406	367	39	397	360	37
321891	Jagannath	246	111	135	260	244	16	254	240	14

PRIMARY CENSUS ABSTRACT

CENSUS ABSTRACT
Hanskhali

Industrial category of main workers													Name of Village 2
Cultivators			Agricultural labourers			Household industry workers			Other workers				
Persons	Males	Females	Persons	Males	Females	Persons	Males	Females	Persons	Males	Females		
29	30	31	32	33	34	35	36	37	38	39	40		
25,707	24,945	762	25,627	23,862	1,765	4,612	2,366	2,246	33,947	29,629	4,318	Hanskhali (Total)	
25,022	24,292	730	24,788	23,102	1,686	3,888	1,929	1,959	21,770	18,970	2,800	Hanskhali (Rural)	
685	653	32	839	760	79	724	437	287	12,177	10,659	1,518	Hanskhali (Urban)	
-----Un-inhabited-----													
286	282	4	153	139	14	2	1	1	31	24	7	Muchi Fulbaria	
39	38	1	8	8	-	-	-	-	13	10	3	Gopalpur	
108	108	-	143	138	5	4	2	2	222	184	38	Dhakuria	
637	633	4	956	938	18	12	11	1	245	231	14	Itabaria	
939	927	12	564	516	48	14	9	5	299	263	36	Betna	
187	180	7	2	1	1	-	-	-	10	8	2	Tarinipur	
343	341	2	28	25	3	-	-	-	18	14	4	Huda Chapra	
165	160	5	115	100	15	-	-	-	34	27	7	Bhairab Chandrapur	
45	45	-	134	133	1	2	2	-	55	46	9	Raypur	
347	333	14	435	406	29	116	9	107	236	207	29	Nutangram	
438	430	8	530	513	17	117	25	92	346	312	34	Benali	
-----Un-inhabited-----													
1	-	1	9	8	1	-	-	-	2	1	1	Bil Bayesa	
739	712	27	549	514	35	116	40	76	459	396	63	Dwip Chandrapur	
138	135	3	275	254	21	53	16	37	355	323	32	Gazna	
170	169	1	10	9	1	1	-	1	13	11	2	Pipulbaria	
400	396	4	322	319	3	6	6	-	97	84	13	Mobarekpur	
67	63	4	77	56	21	-	-	-	7	7	-	Fatepur	
177	175	2	121	114	7	2	2	-	7	7	-	Kamalpur	
358	352	6	314	264	50	31	30	1	36	35	1	Bhatghata	
220	217	3	276	265	11	34	28	6	69	54	15	Sanatanur	
181	178	3	351	339	12	43	20	23	116	100	16	Chunari	
230	222	8	92	86	6	2	1	1	65	55	10	Bajitpur	
99	97	2	296	284	12	15	9	6	45	40	5	Naoda Kamalpur	
283	264	19	371	340	31	46	38	8	130	115	15	Sibchandrapur	
1,152	1,106	46	573	533	40	90	42	48	234	200	34	Mayurhat	
370	368	2	502	498	4	32	8	24	1,169	1,066	103	Payradanda	
183	177	6	67	66	1	24	3	21	343	301	42	Ber Gram	
691	671	20	1,309	1,184	125	243	193	50	54	43	11	Kalipara	
144	143	1	106	103	3	26	24	2	1,565	1,413	152	Gobindapur	
70	69	1	57	56	1	-	-	-	53	44	9	Jhinuk Ghata	
193	193	-	163	158	5	-	-	-	5	4	1	Chak Dakshinpara	
-----Un-inhabited-----													
790	773	17	843	802	41	66	47	19	79	72	7	Fulbari	
1,378	1,347	31	1,443	1,372	71	210	111	99	840	761	79	Hematpur Itabaria	
490	486	4	630	606	24	129	64	65	1,207	942	265	Dakshinpara	
224	218	6	28	26	2	83	28	55	585	522	63	Jaypur	
78	76	2	160	156	4	110	17	93	585	522	63	Purba Khamar Simulia	
63	57	6	28	27	1	1	1	-	898	770	128	Naopukuria	
104	103	1	218	174	44	5	3	2	554	470	84	Patua	
133	130	3	237	221	16	20	-	20	82	70	12	Panch Baria	
195	193	2	314	306	8	65	9	56	132	110	22	Dosatina	
248	244	4	62	54	8	19	11	8	20	10	10	Kaya	
258	248	10	166	160	6	237	39	198	176	162	14	Garuapota	
200	196	4	330	322	8	164	29	135	32	25	7	Purandarpur	
204	202	2	489	483	6	147	14	133	247	210	37	Parua	
240	233	7	366	358	8	73	30	43	199	135	64	Mandabghat	
89	89	-	205	203	2	-	-	-	268	179	89	Dahar Buinchha	
856	819	37	605	569	36	254	198	56	950	885	65	Hanskhali	
292	282	10	94	92	2	21	18	3	67	61	6	Satpota	
317	310	7	323	317	6	40	25	15	1,463	1,344	119	Muragachha	
110	108	2	104	97	7	15	4	11	143	133	10	Gayes	
30	30	-	85	85	-	-	-	-	299	232	67	Haldipara	
595	538	57	549	476	73	163	148	15	53	39	14	Hatisala	
489	463	26	152	144	8	17	14	3	13	8	5	Pirpur	
565	554	11	286	262	24	34	32	2	334	297	37	Mamjoani	
240	232	8	52	30	22	28	22	6	96	92	4	Dalaigram	
156	143	13	215	193	22	2	2	-	191	160	31	Patkabari	
40	40	-	162	154	8	2	2	-	78	65	13	Hatibandha	
									24	22	2	Madna	
									50	44	6	Jagannath	

VILLAGE PRIMARY
C D Block -

Location code number	Name of Village	Industrial category								
		Marginal workers			Cultivators			Agricultural labourers		
		Persons	Males	Females	Persons	Males	Females	Persons	Males	Females
1	2	41	42	43	44	45	46	47	48	49
0157	Hanskhali (Total)	14,694	8,131	6,563	1,184	844	340	4,595	3,410	1,185
0157	Hanskhali (Rural)	12,076	6,568	5,508	1,117	801	316	4,242	3,106	1,136
0157	Hanskhali (Urban)	2,618	1,563	1,055	67	43	24	353	304	49
RURAL										
321833	Muchi Fulbaria	31	28	3	8	8	-	18	18	-
321834	Gopalpur	1	1	-	-	-	-	-	-	-
321835	Dhakuria	103	80	23	1	1	-	40	38	2
321836	Itabaria	280	93	187	43	28	15	94	50	44
321837	Betna	66	41	25	22	20	2	9	5	4
321838	Tarinipur	56	44	12	2	1	1	-	-	-
321839	Huda Chapra	6	2	4	5	2	3	-	-	-
321840	Bhairab Chandrapur	13	7	6	-	-	-	1	-	1
321841	Raypur	24	24	-	6	6	-	18	18	-
321842	Nutangram	51	44	7	2	2	-	23	19	4
321843	Benali	24	12	12	-	-	-	5	3	2
321844	Bil Bayesa	-----Un-inhabited-----								
321845	Dwip Chandrapur	-	-	-	-	-	-	-	-	-
321846	Gazna	81	41	40	22	12	10	17	15	2
321847	Pipulbaria	378	242	136	10	8	2	151	113	38
321848	Mobarekpur	140	41	99	4	2	2	34	34	-
321849	Fatepur	17	17	-	4	4	-	1	1	-
321850	Kamalpur	7	5	2	-	-	-	3	3	-
321851	Bhatghata	21	9	12	1	1	-	20	8	12
321852	Sanatanur	17	14	3	5	5	-	5	5	-
321853	Chunari	72	45	27	2	-	2	20	15	5
321854	Bajitpur	150	109	41	6	2	4	64	54	10
321855	Naoda Kamalpur	22	18	4	11	11	-	5	5	-
321856	Sibchandrapur	78	64	14	2	1	1	48	44	4
321857	Mayurhat	20	11	9	2	1	1	6	5	1
321858	Payradanda	274	132	142	26	23	3	31	22	9
321859	Ber Gram	100	80	20	6	5	1	59	55	4
321860	Kalipara	8	3	5	-	-	-	-	-	-
321861	Gobindapur	497	331	166	40	32	8	190	134	56
321862	Jhinuk Ghata	19	19	-	-	-	-	11	11	-
321863	Chak Dakshinpara	10	5	5	-	-	-	-	-	-
321864	Fulbari	12	8	4	-	-	-	3	2	1
321865	Hematpur Itabaria	-----Un-inhabited-----								
321866	Dakshinpara	438	323	115	22	17	5	250	221	29
321867	Jaypur	923	513	410	118	64	54	268	208	60
321868	Purba Khamar Simulia	241	95	146	14	12	2	82	44	38
321869	Naopukuria	39	13	26	6	3	3	3	-	3
321870	Patua	91	43	48	6	2	4	29	26	3
321871	Panch Baria	-	-	-	-	-	-	-	-	-
321872	Dosatina	101	46	55	13	8	5	27	13	14
321873	Kaya	24	13	11	2	1	1	10	7	3
321874	Garuapota	29	14	15	4	4	-	11	9	2
321875	Purandarapur	210	17	193	6	5	1	10	7	3
321876	Parua	195	94	101	33	28	5	41	36	5
321877	Mandabghat	132	84	48	5	5	-	66	63	3
321878	Dahar Buinchha	232	86	146	13	8	5	58	41	17
321879	Hanskhali	92	58	34	13	8	5	17	12	5
321880	Satpota	4	2	2	1	1	-	-	-	-
321881	Muragachha	1,220	557	663	67	51	16	301	204	97
321882	Gayes	62	29	33	1	1	-	17	14	3
321883	Haldipara	187	32	155	8	7	1	3	2	1
321884	Hatisala	439	311	128	108	97	11	180	154	26
321885	Pirpur	1	1	-	1	1	-	-	-	-
321886	Mamjoani	406	282	124	44	39	5	251	193	58
321887	Dalaigram	137	96	41	33	30	3	46	44	2
321888	Patkabari	316	125	191	25	23	2	249	90	159
321889	Hatibandha	117	97	20	6	4	2	88	79	9
321890	Madna	9	7	2	1	1	-	8	6	2
321891	Jagannath	6	4	2	1	1	-	3	3	-

PRIMARY CENSUS ABSTRACT

CENSUS ABSTRACT

Hanskhali

of marginal workers

Household industry workers									Name of Village	Location code number	
Household industry workers			Other workers			Non-workers					
Persons	Males	Females	Persons	Males	Females	Persons	Males	Females			
50	51	52	53	54	55	56	57	58	2	1	
2,435	472	1,963	6,480	3,405	3,075	188,453	62,712	125,741	Hanskhali (Total)	0157	
2,051	388	1,663	4,666	2,273	2,393	158,355	52,715	105,640	Hanskhali (Rural)	0157	
384	84	300	1,814	1,132	682	30,098	9,997	20,101	Hanskhali (Urban)	0157	
RURAL											
1	-	1	4	2	2	932	258	674	Muchi Fulbaria	321833	
-	-	-	1	1	-	150	46	104	Gopalpur	321834	
7	1	6	55	40	15	1,073	329	744	Dhakuria	321835	
8	-	8	135	15	120	3,822	1,163	2,659	Itabaria	321836	
9	2	7	26	14	12	3,751	1,151	2,600	Betna	321837	
-	-	-	54	43	11	641	219	422	Tarinipur	321838	
-	-	-	1	-	1	853	266	587	Huda Chapra	321839	
-	-	-	12	7	5	675	226	449	Bhairab Chandrapur	321840	
-	-	-	-	-	-	616	222	394	Raypur	321841	
1	-	1	25	23	2	1,997	674	1,323	Nutangram	321842	
7	-	7	12	9	3	2,908	952	1,956	Benali	321843	
-----Un-inhabited-----											
-	-	-	-	-	-	19	9	10	Bil Bayesa	321844	
-	-	-	-	-	-	3,699	1,171	2,528	Dwip Chandrapur	321845	
24	9	15	18	5	13	1,942	650	1,292	Gazna	321846	
67	11	56	150	110	40	407	145	262	Pipulbaria	321847	
7	-	7	95	5	90	1,721	533	1,188	Mobarekpur	321848	
1	1	-	11	11	-	235	74	161	Fatepur	321849	
1	-	1	3	2	1	720	231	489	Kamalpur	321850	
-	-	-	-	-	-	1,468	492	976	Bhatghata	321851	
5	3	2	2	1	1	1,526	540	986	Sanatanur	321852	
6	-	6	44	30	14	1,794	597	1,197	Chunari	321853	
39	19	20	41	34	7	856	283	573	Bajitpur	321854	
-	-	-	6	2	4	1,265	439	826	Naoda Kamalpur	321855	
5	-	5	23	19	4	2,127	739	1,388	Sibchandrapur	321856	
2	-	2	10	5	5	6,452	2,191	4,261	Mayurhat	321857	
65	4	61	152	83	69	2,726	874	1,852	Payradanda	321858	
3	2	1	32	18	14	604	194	410	Ber Gram	321859	
4	-	4	4	3	1	7,995	2,501	5,494	Kalipara	321860	
54	21	33	213	144	69	705	227	478	Gobindapur	321861	
1	1	-	7	7	-	312	103	209	Jhinuk Ghata	321862	
-	-	-	10	5	5	899	265	634	Chak Dakshinpara	321863	
-	-	-	9	6	3	-----Un-inhabited-----				Hematpur Itabaria	321864
47	13	34	119	72	47	5,359	1,639	3,720	Dakshinpara	321865	
137	28	109	400	213	187	8,276	2,656	5,620	Jaypur	321866	
69	7	62	76	32	44	3,459	1,093	2,366	Purba Khamar Simulia	321867	
16	1	15	14	9	5	1,917	632	1,285	Naopukuria	321868	
26	1	25	30	14	16	1,340	435	905	Patua	321869	
-	-	-	-	-	-	317	107	210	Panch Baria	321870	
10	-	10	51	25	26	808	269	539	Dosatina	321871	
2	-	2	10	5	5	914	293	621	Kaya	321872	
8	-	8	6	1	5	1,501	490	1,011	Garuapota	321873	
189	4	185	5	1	4	771	361	410	Purandarpur	321874	
75	6	69	46	24	22	1,464	553	911	Parua	321875	
29	1	28	32	15	17	1,336	450	886	Mandabghat	321876	
35	1	34	126	36	90	1,438	505	933	Dahar Buinchha	321877	
14	5	9	48	33	15	3,345	1,081	2,264	Hanskhali	321878	
-	-	-	3	1	2	803	240	563	Satpota	321879	
365	33	332	487	269	218	7,938	2,944	4,994	Muragachha	321880	
28	2	26	16	12	4	1,146	372	774	Gayes	321881	
4	2	2	172	21	151	1,626	526	1,100	Haldipara	321882	
100	35	65	51	25	26	953	304	649	Hatisala	321883	
-	-	-	-	-	-	284	84	200	Pirpur	321884	
50	22	28	61	28	33	3,494	1,186	2,308	Mamjoani	321885	
43	10	33	15	12	3	1,801	579	1,222	Dalaigram	321886	
7	1	6	35	11	24	2,139	726	1,413	Patkabari	321887	
11	5	6	12	9	3	1,096	369	727	Hatibandha	321888	
-	-	-	-	-	-	926	305	621	Madna	321889	
1	-	1	1	-	1	520	170	350	Jagannath	321890	

VILLAGE PRIMARY
C D Block -

Location code number	Name of Village	Area of Village in hectares	Number of households	Total population (including institutional and houseless population)			Population in the age-group 0-6		
				Persons	Males	Females	Persons	Males	Females
1	2	3	4	5	6	7	8	9	10
321892	Sahapur	235.82	667	2,893	1,479	1,414	282	128	154
321893	Bhayna	455.79	1,627	7,344	3,853	3,491	739	376	363
321894	Paschim Harindanga	355.18	1,356	6,042	3,145	2,897	549	281	268
321895	Bhabanipur	128.20	366	1,590	809	781	150	83	67
321896	Kautaknagar	283.75	887	3,701	1,843	1,858	378	194	184
321897	Garapota	453.04	1,821	8,068	4,281	3,787	826	449	377
321898	Purba Harindanga	94.66	270	1,198	630	568	118	55	63
321899	Pandit Pur	143.53	572	2,567	1,306	1,261	263	132	131
321900	Kaikhali	244.99	1,019	4,333	2,341	1,992	387	225	162
321901	Bayardengi	427.61	1,040	4,680	2,449	2,231	485	242	243
321902	Nagarpota	107.05	327	1,423	772	651	148	78	70
321903	Silbaria	319.89	760	3,488	1,818	1,670	342	191	151
321904	Ulasi	361.33	1,086	4,866	2,530	2,336	475	236	239
321905	Malsadaha	92.20	150	678	351	327	82	38	44
321906	Chupria	809.88	1,776	8,021	4,152	3,869	971	529	442
321907	Shyamnagar	207.93	500	2,348	1,259	1,089	255	133	122
321908	Umarpur	535.29	1,106	4,872	2,474	2,398	638	296	342
321909	Nebutala	185.76	323	1,282	642	640	156	83	73
321910	Ramnagar	633.97	1,217	5,235	2,618	2,617	549	257	292
URBAN									
321911	Bagula (CT)	360.32	5,293	22,649	11,631	11,018	1,972	1,011	961
321912	Badkulla (CT)	481.99	4,395	18,051	9,140	8,911	1,497	758	739
321913	Patuli (CT)	153.69	1,564	6,441	3,298	3,143	503	238	265

PRIMARY CENSUS ABSTRACT

CENSUS ABSTRACT

Hanskhali

Scheduled Castes population			Scheduled Tribes population			Literates			Name of Village
Persons	Males	Females	Persons	Males	Females	Persons	Males	Females	
11	12	13	14	15	16	17	18	19	2
2,052	1,057	995	17	6	11	1,947	1,087	860	Sahapur
6,794	3,572	3,222	225	120	105	5,464	3,075	2,389	Bhayna
4,925	2,562	2,363	32	13	19	4,610	2,565	2,045	Paschim Harindanga
1,288	654	634	2	1	1	1,180	629	551	Bhabanipur
3,634	1,810	1,824	22	12	10	2,800	1,491	1,309	Kautaknagar
7,031	3,722	3,309	27	12	15	6,119	3,442	2,677	Garapota
794	424	370	5	3	2	894	507	387	Purba Harindanga
1,897	957	940	13	7	6	1,781	991	790	Pandit Pur
3,736	2,030	1,706	45	20	25	3,298	1,885	1,413	Kaikhali
3,810	1,977	1,833	30	18	12	3,334	1,861	1,473	Bayardengi
-	-	-	-	-	-	1,013	584	429	Nagarpota
2,030	1,053	977	275	134	141	2,486	1,373	1,113	Silbaria
2,717	1,446	1,271	27	14	13	3,471	1,944	1,527	Ulasi
636	329	307	3	1	2	514	289	225	Malsadaha
2,415	1,241	1,174	334	159	175	5,077	2,710	2,367	Chupria
1,122	599	523	1	1	-	1,714	974	740	Shyamnagar
1,376	690	686	360	169	191	2,763	1,506	1,257	Umarpur
150	68	82	415	222	193	870	469	401	Nebutala
1,178	564	614	264	130	134	3,560	1,878	1,682	Ramnagar
URBAN									
16,804	8,625	8,179	211	117	94	18,299	9,834	8,465	Bagula (CT)
3,349	1,626	1,723	59	29	30	14,264	7,555	6,709	Badkulla (CT)
747	369	378	25	10	15	5,095	2,775	2,320	Patuli (CT)

VILLAGE PRIMARY
C D Block -

Location code number	Name of Village	Illiterates			Total workers			Main workers		
		Persons	Males	Females	Persons	Males	Females	Persons	Males	Females
		20	21	22	23	24	25	26	27	28
321892	Sahapur	946	392	554	957	840	117	871	795	76
321893	Bhayna	1,880	778	1,102	2,509	2,190	319	2,308	2,026	282
321894	Paschim Harindanga	1,432	580	852	2,113	1,770	343	1,812	1,603	209
321895	Bhabanipur	410	180	230	475	447	28	464	440	24
321896	Kautaknagar	901	352	549	1,384	1,017	367	995	893	102
321897	Garapota	1,949	839	1,110	2,858	2,463	395	2,387	2,175	212
321898	Purba Harindanga	304	123	181	410	345	65	286	269	17
321899	Pandit Pur	786	315	471	802	727	75	751	701	50
321900	Kaikhali	1,035	456	579	1,739	1,338	401	1,163	979	184
321901	Bayardengi	1,346	588	758	1,643	1,463	180	1,564	1,447	117
321902	Nagarpota	410	188	222	482	478	4	482	478	4
321903	Silbaria	1,002	445	557	1,502	1,108	394	1,330	1,028	302
321904	Ulasi	1,395	586	809	1,961	1,582	379	1,631	1,502	129
321905	Malsadaha	164	62	102	231	220	11	217	213	4
321906	Chupria	2,944	1,442	1,502	2,618	2,253	365	2,165	2,023	142
321907	Shyamnagar	634	285	349	841	728	113	687	661	26
321908	Umarpur	2,109	968	1,141	1,465	1,305	160	1,327	1,213	114
321909	Nebutala	412	173	239	468	367	101	459	362	97
321910	Ramnagar	1,675	740	935	1,677	1,529	148	1,389	1,306	83
URBAN										
321911	Bagula (CT)	4,350	1,797	2,553	7,871	6,555	1,316	6,691	5,892	799
321912	Badkulla (CT)	3,787	1,585	2,202	6,759	5,487	1,272	5,472	4,657	815
321913	Patuli (CT)	1,346	523	823	2,413	2,030	383	2,262	1,960	302

PRIMARY CENSUS ABSTRACT

CENSUS ABSTRACT
Hanskhali

Industrial category of main workers													Name of Village
Cultivators			Agricultural labourers			Household industry workers			Other workers				
Persons	Males	Females	Persons	Males	Females	Persons	Males	Females	Persons	Males	Females		
29	30	31	32	33	34	35	36	37	38	39	40	2	
136	125	11	281	269	12	56	48	8	398	353	45	Sahapur	
803	783	20	451	383	68	93	56	37	961	804	157	Bhayna	
389	368	21	526	475	51	198	145	53	699	615	84	Paschim Harindanga	
193	190	3	119	114	5	8	5	3	144	131	13	Bhabanipur	
304	283	21	329	315	14	71	47	24	291	248	43	Kautaknagar	
638	621	17	1,175	1,096	79	68	18	50	506	440	66	Garapota	
119	115	4	32	30	2	17	12	5	118	112	6	Purba Harindanga	
299	285	14	80	76	4	13	11	2	359	329	30	Pandit Pur	
440	430	10	192	169	23	90	33	57	441	347	94	Kaikhali	
570	560	10	474	442	32	12	5	7	508	440	68	Bayardengi	
140	140	-	308	304	4	-	-	-	34	34	-	Nagarpota	
160	147	13	711	561	150	98	41	57	361	279	82	Silbaria	
566	548	18	435	422	13	98	40	58	532	492	40	Ulasi	
84	82	2	22	22	-	1	1	-	110	108	2	Malsadaha	
892	848	44	1,003	946	57	74	59	15	196	170	26	Chupria	
434	427	7	201	193	8	6	-	6	46	41	5	Shyamnagar	
366	360	6	709	646	63	40	17	23	212	190	22	Umarpur	
105	103	2	254	174	80	1	-	1	99	85	14	Nebutala	
600	579	21	432	409	23	8	4	4	349	314	35	Ramnagar	
URBAN													
423	401	22	426	376	50	238	129	109	5,604	4,986	618	Bagula (CT)	
210	201	9	311	295	16	333	222	111	4,618	3,939	679	Badkulla (CT)	
52	51	1	102	89	13	153	86	67	1,955	1,734	221	Patuli (CT)	

VILLAGE PRIMARY
C D Block -

Location code number	Name of Village	Industrial category								
		Marginal workers			Cultivators			Agricultural labourers		
		Persons	Males	Females	Persons	Males	Females	Persons	Males	Females
1	2	41	42	43	44	45	46	47	48	49
321892	Sahapur	86	45	41	9	9	-	21	17	4
321893	Bhayna	201	164	37	40	35	5	88	85	3
321894	Paschim Harindanga	301	167	134	14	12	2	58	40	18
321895	Bhabanipur	11	7	4	4	3	1	2	1	1
321896	Kautaknagar	389	124	265	47	17	30	75	58	17
321897	Garapota	471	288	183	34	27	7	182	132	50
321898	Purba Harindanga	124	76	48	8	8	-	19	17	2
321899	Pandit Pur	51	26	25	10	7	3	3	-	3
321900	Kaikhali	576	359	217	38	25	13	133	116	17
321901	Bayardengi	79	16	63	10	8	2	9	2	7
321902	Nagarpota	-	-	-	-	-	-	-	-	-
321903	Silbaria	172	80	92	14	6	8	87	42	45
321904	Ulasi	330	80	250	34	5	29	84	17	67
321905	Malsadaha	14	7	7	5	1	4	9	6	3
321906	Chupria	453	230	223	34	22	12	191	145	46
321907	Shyamnagar	154	67	87	4	2	2	137	63	74
321908	Umarpur	138	92	46	11	4	7	45	39	6
321909	Nebutala	9	5	4	1	1	-	7	3	4
321910	Ramnagar	288	223	65	19	13	6	198	170	28
	URBAN									
321911	Bagula (CT)	1,180	663	517	29	21	8	115	77	38
321912	Badkulla (CT)	1,287	830	457	26	20	6	228	220	8
321913	Patuli (CT)	151	70	81	12	2	10	10	7	3

PRIMARY CENSUS ABSTRACT

CENSUS ABSTRACT
Hanskhali

of marginal workers

Household industry workers			Other workers			Non-workers			Name of Village	Location code number
Persons	Males	Females	Persons	Males	Females	Persons	Males	Females		
50	51	52	53	54	55	56	57	58	2	1
4	2	2	52	17	35	1,936	639	1,297	Sahapur	321892
12	4	8	61	40	21	4,835	1,663	3,172	Bhayna	321893
83	15	68	146	100	46	3,929	1,375	2,554	Paschim Harindanga	321894
-	-	-	5	3	2	1,115	362	753	Bhabanipur	321895
68	12	56	199	37	162	2,317	826	1,491	Kautaknagar	321896
86	19	67	169	110	59	5,210	1,818	3,392	Garapota	321897
33	6	27	64	45	19	788	285	503	Purba Harindanga	321898
1	-	1	37	19	18	1,765	579	1,186	Pandit Pur	321899
94	46	48	311	172	139	2,594	1,003	1,591	Kaikhali	321900
3	-	3	57	6	51	3,037	986	2,051	Bayardengi	321901
-	-	-	-	-	-	941	294	647	Nagarpota	321902
25	4	21	46	28	18	1,986	710	1,276	Silbaria	321903
12	2	10	200	56	144	2,905	948	1,957	Ulasi	321904
-	-	-	-	-	-	447	131	316	Malsadaha	321905
28	23	5	200	40	160	5,403	1,899	3,504	Chupria	321906
9	1	8	4	1	3	1,507	531	976	Shyamnagar	321907
6	1	5	76	48	28	3,407	1,169	2,238	Umarpur	321908
-	-	-	1	1	-	814	275	539	Nebutala	321909
4	2	2	67	38	29	3,558	1,089	2,469	Ramnagar	321910
URBAN										
268	54	214	768	511	257	14,778	5,076	9,702	Bagula (CT)	321911
85	22	63	948	568	380	11,292	3,653	7,639	Badkulla (CT)	321912
31	8	23	98	53	45	4,028	1,268	2,760	Patuli (CT)	321913

VILLAGE PRIMARY
C D Block -

Location code number	Name of Village	Area of Village in hectares	Number of households	Total population (including institutional and houseless population)			Population in the age-group 0-6		
				Persons	Males	Females	Persons	Males	Females
1	2	3	4	5	6	7	8	9	10
0158	Santipur (Total)	17,140.29	56,978	241,080	124,400	116,680	24,576	12,584	11,992
0158	Santipur (Rural)	14,381.72	36,146	154,256	79,482	74,774	16,951	8,636	8,315
0158	Santipur (Urban)	2,758.57	20,832	86,824	44,918	41,906	7,625	3,948	3,677
RURAL									
321914	Manik Nagar	295.32	785	3,609	1,889	1,720	439	233	206
321915	Chak Bholadanga	19.87	39	157	82	75	14	7	7
321916	Bholadanga	50.50			-----Un-inhabited-----				
321917	Nutanmath Bholadanga	130.40			-----Un-inhabited-----				
321918	Media	250.10	288	1,317	680	637	201	106	95
321919	Char Malatipura	188.00			-----Un-inhabited-----				
321920	Gayespur	419.45	1,240	5,247	2,683	2,564	686	347	339
321921	Panpara	586.08	1,261	5,156	2,644	2,512	635	327	308
321922	Saguna	887.75	1,743	7,874	4,013	3,861	1,269	660	609
321923	Aluipara	221.69	322	1,421	747	674	143	72	71
321924	Hijuli	465.55	937	4,146	2,131	2,015	576	291	285
321925	Baganchara	639.63	2,052	8,524	4,363	4,161	920	468	452
321926	Brahmasasan	202.00	242	1,184	609	575	156	88	68
321927	Ranadi	43.36			-----Un-inhabited-----				
321928	Chandkuri	132.72	580	2,643	1,329	1,314	330	168	162
321929	Charharipur	937.82	1,320	5,882	3,020	2,862	758	399	359
321930	Chak Raghunathpur	26.69	878	3,848	1,935	1,913	409	199	210
321931	Bankdebipur (P)	177.37	961	4,054	2,109	1,945	406	197	209
321932	Raghunathpur	276.18	400	1,648	863	785	168	98	70
321933	Haripur	48.46	1,018	4,227	2,219	2,008	443	239	204
321934	Karanchapali	161.98	248	1,050	539	511	119	56	63
321935	Kutubpur	45.77	219	937	487	450	112	53	59
321936	Kulia	257.18	844	3,364	1,747	1,617	362	186	176
321937	Gobindapur	786.19	4,031	16,632	8,675	7,957	1,550	782	768
321938	Panchpota	375.46	841	3,913	1,981	1,932	482	229	253
321939	Bagdia	246.61	1,156	4,922	2,499	2,423	506	237	269
321940	Bathangachhi	356.01	929	3,826	1,963	1,863	273	122	151
321941	Khalsi	133.92	179	782	409	373	91	44	47
321942	Chandra	382.87	1,257	5,287	2,712	2,575	473	230	243
321943	Bagalpur	121.04	390	1,498	745	753	148	67	81
321944	Chhotajiakur	131.37	291	1,194	587	607	164	79	85
321945	Barajiakur	176.76	634	2,733	1,387	1,346	289	142	147
321946	Dankshira	97.82	400	1,678	858	820	149	81	68
321947	Arpara	238.13	524	2,127	1,112	1,015	209	110	99
321948	Kanakhola	488.14	597	2,513	1,252	1,261	257	118	139
321949	Mollaber	86.30	186	764	390	374	73	37	36
321950	Bathna	166.55	476	2,081	1,077	1,004	272	135	137
321951	Chhota Ranaghat (P)	178.45			-----Un-inhabited-----				
321952	Narasinha Nagar	16.97	289	1,215	652	563	102	54	48
321953	Ghoshra	45.87			-----Un-inhabited-----				
321954	Gangadharpur	9.20			-----Un-inhabited-----				
321955	Phulia	127.47	257	1,073	544	529	120	56	64
321956	Pumlia	64.67	150	532	273	259	36	19	17
321957	Malipota	92.91	562	2,476	1,246	1,230	293	145	148
321958	Kadampur	238.39	458	2,001	1,037	964	218	114	104
321959	Manikdihi	29.52	96	463	254	209	58	37	21
321960	Arbalda	177.60	445	2,045	1,067	978	218	116	102
321961	Bahadurpur	197.60	188	835	428	407	91	49	42
321962	Bansdob	147.71	207	868	438	430	94	54	40
321963	Palasgachhi	70.27			-----Un-inhabited-----				
321964	Denui	146.03	415	1,733	892	841	176	82	94
321965	Arbandi	83.42	498	2,173	1,114	1,059	265	139	126
321966	Ballabhpur	43.82	319	1,415	734	681	130	68	62
321967	Boalia	678.47	1,496	6,589	3,448	3,141	675	363	312
321968	Nidhkur	325.77	606	2,734	1,440	1,294	265	142	123
321969	Umapur	67.82	154	647	340	307	46	23	23
321970	Goalpur	432.81	1,030	4,158	2,194	1,964	340	185	155
321971	Nabla	175.55	468	1,890	968	922	150	81	69
321972	Bhikarchar	23.49	5	20	8	12	-	-	-

PRIMARY CENSUS ABSTRACT

CENSUS ABSTRACT

Santipur

Scheduled Castes population			Scheduled Tribes population			Literates			Name of Village
Persons	Males	Females	Persons	Males	Females	Persons	Males	Females	
11	12	13	14	15	16	17	18	19	2
99,539	51,456	48,083	9,318	4,737	4,581	158,274	87,477	70,797	Santipur (Total)
62,467	32,176	30,291	7,582	3,871	3,711	95,490	53,146	42,344	Santipur (Rural)
37,072	19,280	17,792	1,736	866	870	62,784	34,331	28,453	Santipur (Urban)
RURAL									
800	436	364	1,126	580	546	1,956	1,129	827	Manik Nagar
82	48	34	-	-	-	111	63	48	Chak Bholadanga
-----Un-inhabited-----									
-----Un-inhabited-----									
-	-	-	-	-	-	552	321	231	Media
-----Un-inhabited-----									
1,319	664	655	-	-	-	2,823	1,568	1,255	Char Malatipura
3,757	1,937	1,820	-	-	-	2,806	1,598	1,208	Gayespur
2,914	1,488	1,426	1	1	-	3,441	1,993	1,448	Panpara
1,217	644	573	3	2	1	964	539	425	Saguna
1,203	601	602	-	-	-	2,070	1,139	931	Aluipara
7,190	3,699	3,491	12	9	3	4,873	2,707	2,166	Hijuli
338	176	162	-	-	-	642	339	303	Baganchara
-----Un-inhabited-----									
87	46	41	-	-	-	1,591	846	745	Brahmasasan
46	23	23	107	59	48	3,524	1,906	1,618	Ranadi
2,590	1,325	1,265	197	88	109	2,053	1,131	922	Chandkuri
2,871	1,488	1,383	16	10	6	2,612	1,488	1,124	Charharipur
626	326	300	-	-	-	1,181	640	541	Chak Raghunathpur
1,308	660	648	133	57	76	2,476	1,376	1,100	Bankdebipur (P)
570	289	281	4	2	2	674	369	305	Raghunathpur
571	301	270	1	1	-	589	332	257	Haripur
2,726	1,409	1,317	3	2	1	2,051	1,164	887	Karanchapali
3,189	1,653	1,536	903	482	421	11,886	6,624	5,262	Kutubpur
417	216	201	455	232	223	2,429	1,338	1,091	Kulia
1,025	522	503	14	10	4	3,195	1,730	1,465	Gobindapur
448	226	222	1	-	1	2,914	1,606	1,308	Chhotajiakur
2	1	1	36	17	19	533	293	240	Barajiakur
124	64	60	636	315	321	4,012	2,190	1,822	Dankshira
707	366	341	9	4	5	1,084	574	510	Arpara
852	408	444	313	162	151	590	335	255	Kanakhola
2,581	1,320	1,261	78	36	42	1,719	958	761	Mollaber
1,147	577	570	328	163	165	987	567	420	Bathnaga
604	313	291	462	244	218	1,383	802	581	Chhota Ranaghat (P)
731	381	350	681	334	347	1,422	779	643	Narasinha Nagar
9	3	6	1	1	-	597	317	280	Ghoshra
1,116	565	551	121	67	54	1,293	723	570	Gangadharpur
-----Un-inhabited-----									
3	2	1	-	-	-	944	514	430	Phulia
-----Un-inhabited-----									
-----Un-inhabited-----									
470	239	231	-	-	-	715	381	334	Pumlia
2	1	1	-	-	-	376	198	178	Malipota
1,177	588	589	390	190	200	1,405	783	622	Kadampur
1,357	698	659	9	4	5	1,305	717	588	Manikdihi
140	74	66	168	96	72	267	163	104	Arbalda
1,039	549	490	173	93	80	1,339	786	553	Bahadurpur
537	272	265	12	6	6	502	283	219	Bansdob
42	19	23	381	182	199	577	317	260	Palasgachhi
-----Un-inhabited-----									
1,132	573	559	-	-	-	1,006	598	408	Denui
207	114	93	502	256	246	1,514	834	680	Arbandi
717	362	355	15	8	7	995	552	443	Ballabhpur
4,840	2,535	2,305	87	47	40	4,346	2,455	1,891	Boalia
813	433	380	-	-	-	1,847	998	849	Nidhkur
25	13	12	1	1	-	532	293	239	Umapur
2,366	1,236	1,130	5	2	3	2,674	1,515	1,159	Goalpur
145	74	71	-	-	-	1,281	671	610	Nabla
-	-	-	-	-	-	16	7	9	Bhikarchar

VILLAGE PRIMARY
C D Block -

Location code number	Name of Village	Illiterates			Total workers			Main workers		
		Persons	Males	Females	Persons	Males	Females	Persons	Males	Females
		20	21	22	23	24	25	26	27	28
0158	Santipur (Total)	82,806	36,923	45,883	100,143	75,871	24,272	87,336	70,309	17,027
0158	Santipur (Rural)	58,766	26,336	32,430	61,902	48,054	13,848	53,955	44,116	9,839
0158	Santipur (Urban)	24,040	10,587	13,453	38,241	27,817	10,424	33,381	26,193	7,188
	RURAL									
321914	Manik Nagar	1,653	760	893	1,277	1,095	182	1,184	1,047	137
321915	Chak Bholadanga	46	19	27	51	45	6	51	45	6
321916	Bholadanga				-----Un-inhabited-----					
321917	Nutanmath Bholadanga				-----Un-inhabited-----					
321918	Media	765	359	406	417	384	33	404	378	26
321919	Char Malatipura				-----Un-inhabited-----					
321920	Gayespur	2,424	1,115	1,309	1,917	1,601	316	1,612	1,425	187
321921	Panpara	2,350	1,046	1,304	2,000	1,577	423	1,695	1,461	234
321922	Saguna	4,433	2,020	2,413	2,889	2,333	556	2,273	1,985	288
321923	Aluipara	457	208	249	516	481	35	392	376	16
321924	Hijuli	2,076	992	1,084	1,712	1,268	444	1,364	1,115	249
321925	Baganchara	3,651	1,656	1,995	3,907	2,708	1,199	3,457	2,531	926
321926	Brahmasasan	542	270	272	522	336	186	343	300	43
321927	Ranadi				-----Un-inhabited-----					
321928	Chandkuri	1,052	483	569	977	803	174	872	759	113
321929	Charharipur	2,358	1,114	1,244	2,297	1,772	525	2,179	1,728	451
321930	Chak Raghunathpur	1,795	804	991	1,876	1,196	680	1,583	1,112	471
321931	Bankdebipur (P)	1,442	621	821	1,579	1,299	280	1,411	1,213	198
321932	Raghunathpur	467	223	244	528	500	28	466	444	22
321933	Haripur	1,751	843	908	1,862	1,330	532	1,770	1,282	488
321934	Karanchapali	376	170	206	423	327	96	329	269	60
321935	Kutubpur	348	155	193	435	304	131	344	280	64
321936	Kulia	1,313	583	730	1,307	1,036	271	1,151	957	194
321937	Gobindapur	4,746	2,051	2,695	7,073	5,278	1,795	6,596	5,042	1,554
321938	Panchpota	1,484	643	841	1,666	1,187	479	1,408	1,078	330
321939	Bagdia	1,727	769	958	1,741	1,470	271	1,658	1,440	218
321940	Bathangachhi	912	357	555	1,734	1,240	494	1,232	929	303
321941	Khalsi	249	116	133	351	266	85	289	239	50
321942	Chandra	1,275	522	753	2,265	1,660	605	2,139	1,625	514
321943	Bagalpur	414	171	243	627	462	165	564	447	117
321944	Chhotajiakur	604	252	352	396	328	68	364	313	51
321945	Barajjakur	1,014	429	585	1,096	841	255	960	801	159
321946	Dankshira	691	291	400	617	495	122	406	341	65
321947	Arpara	744	310	434	821	671	150	774	637	137
321948	Kanakhola	1,091	473	618	1,002	762	240	755	575	180
321949	Mollaber	167	73	94	298	267	31	284	267	17
321950	Bathna	788	354	434	882	639	243	819	623	196
321951	Chhota Ranaghat (P)				-----Un-inhabited-----					
321952	Narasinha Nagar	271	138	133	466	399	67	379	349	30
321953	Ghoshra				-----Un-inhabited-----					
321954	Gangadharpur				-----Un-inhabited-----					
321955	Phulia	358	163	195	406	326	80	361	316	45
321956	Pumlia	156	75	81	218	189	29	152	145	7
321957	Malipota	1,071	463	608	940	737	203	685	639	46
321958	Kadampur	696	320	376	831	650	181	646	581	65
321959	Manikdihi	196	91	105	226	136	90	115	112	3
321960	Arbalda	706	281	425	781	671	110	731	643	88
321961	Bahadurpur	333	145	188	292	245	47	291	245	46
321962	Bansdob	291	121	170	437	292	145	429	292	137
321963	Palasgachhi				-----Un-inhabited-----					
321964	Denui	727	294	433	698	561	137	462	421	41
321965	Arbandi	659	280	379	858	673	185	822	666	156
321966	Ballabhpur	420	182	238	513	452	61	510	449	61
321967	Boalia	2,243	993	1,250	2,471	2,073	398	2,030	1,836	194
321968	Nidhkur	887	442	445	912	869	43	872	845	27
321969	Umapur	115	47	68	228	206	22	204	195	9
321970	Goalpur	1,484	679	805	1,835	1,386	449	1,782	1,354	428
321971	Nabla	609	297	312	664	623	41	594	559	35
321972	Bhikarchar	4	1	3	7	6	1	6	6	-

PRIMARY CENSUS ABSTRACT

CENSUS ABSTRACT
Santipur

Industrial category of main workers													Name of Village 2
Cultivators			Agricultural labourers			Household industry workers			Other workers				
Persons	Males	Females	Persons	Males	Females	Persons	Males	Females	Persons	Males	Females		
29	30	31	32	33	34	35	36	37	38	39	40		
9,797	9,550	247	18,899	16,905	1,994	28,993	19,264	9,729	29,647	24,590	5,057	Santipur (Total)	
8,807	8,586	221	16,281	14,544	1,737	13,243	8,532	4,711	15,624	12,454	3,170	Santipur (Rural)	
990	964	26	2,618	2,361	257	15,750	10,732	5,018	14,023	12,136	1,887	Santipur (Urban)	
RURAL													
432	409	23	207	202	5	222	168	54	323	268	55	Manik Nagar	
17	17	-	9	9	-	13	8	5	12	11	1	Chak Bholadanga	
-----Un-inhabited-----													
-----Un-inhabited-----													
152	151	1	197	193	4	28	12	16	27	22	5	Media	
-----Un-inhabited-----													
228	226	2	783	763	20	238	113	125	363	323	40	Char Malatipura	
381	374	7	749	680	69	436	301	135	129	106	23	Gayespur	
401	401	-	1,082	1,051	31	532	336	196	258	197	61	Panpara	
92	91	1	286	275	11	6	3	3	8	7	1	Saguna	
204	203	1	280	271	9	560	373	187	320	268	52	Aluipara	
361	354	7	540	528	12	979	495	484	1,577	1,154	423	Hijuli	
1	-	1	19	19	-	228	201	27	95	80	15	Baganchara	
-----Un-inhabited-----													
120	116	4	119	119	-	572	471	101	61	53	8	Brahmasasan	
271	267	4	517	496	21	953	653	300	438	312	126	Ranadi	
75	72	3	318	222	96	694	409	285	496	409	87	Chandkuri	
144	142	2	221	213	8	678	521	157	368	337	31	Charharipur	
162	160	2	59	59	-	205	189	16	40	36	4	Chak Raghunathpur	
106	104	2	176	148	28	1,210	772	438	278	258	20	Bankdebipur (P)	
79	77	2	92	89	3	129	79	50	29	24	5	Raghunathpur	
32	31	1	77	76	1	147	105	42	88	68	20	Haripur	
167	165	2	485	457	28	162	90	72	337	245	92	Karanchapali	
513	481	32	1,439	1,169	270	1,883	1,201	682	2,761	2,191	570	Kutubpur	
125	121	4	520	423	97	164	91	73	599	443	156	Kulia	
256	253	3	454	451	3	118	77	41	830	659	171	Gobindapur	
110	100	10	224	208	16	98	47	51	800	574	226	Panchpota	
101	101	-	19	19	-	3	1	2	166	118	48	Bathangachhi	
341	324	17	881	745	136	251	29	222	666	527	139	Khalsi	
163	162	1	186	180	6	153	48	105	62	57	5	Chandra	
112	106	6	240	203	37	9	1	8	3	3	-	Chhotajiakur	
245	240	5	491	409	82	64	43	21	160	109	51	Bagalpur	
114	114	-	150	136	14	86	40	46	56	51	5	Barajiakur	
182	180	2	222	195	27	168	87	81	202	175	27	Dankshira	
127	118	9	462	357	105	94	54	40	72	46	26	Arpara	
135	133	2	111	111	-	6	4	2	32	19	13	Kanakhola	
87	80	7	361	289	72	23	17	6	348	237	111	Mollaber	
-----Un-inhabited-----													
28	27	1	8	8	-	199	182	17	144	132	12	Bathna	
-----Un-inhabited-----													
-----Un-inhabited-----													
11	11	-	29	29	-	100	86	14	221	190	31	Chhota Ranaghat (P)	
81	80	1	39	34	5	10	9	1	144	132	12	Narasinha Nagar	
50	50	-	169	160	9	249	229	20	217	200	17	Ghoshra	
190	186	4	158	151	7	150	114	36	148	130	18	Gangadharpur	
19	19	-	49	49	-	18	17	1	29	27	2	Phulia	
216	212	4	413	363	50	39	18	21	63	50	13	Pumlia	
48	47	1	205	182	23	28	8	20	10	8	2	Malipota	
117	115	2	255	132	123	2	-	2	55	45	10	Kadampur	
-----Un-inhabited-----													
191	186	5	162	143	19	12	8	4	97	84	13	Manikdihi	
124	119	5	375	273	102	18	6	12	305	268	37	Arbalda	
86	86	-	257	231	26	45	37	8	122	95	27	Bahadurpur	
532	520	12	1,034	927	107	38	26	12	426	363	63	Bansdob	
316	313	3	225	223	2	28	23	5	303	286	17	Palasgachhi	
24	24	-	66	66	-	38	34	4	76	71	5	Denui	
346	343	3	341	336	5	524	231	293	571	444	127	Arbandi	
289	277	12	202	191	11	16	14	2	87	77	10	Ballabhpur	
3	3	-	2	2	-	-	-	-	1	1	-	Boalia	
-----Un-inhabited-----													

VILLAGE PRIMARY
C D Block -

Location code number	Name of Village	Industrial category								
		Marginal workers			Cultivators			Agricultural labourers		
		Persons	Males	Females	Persons	Males	Females	Persons	Males	Females
1	2	41	42	43	44	45	46	47	48	49
0158	Santipur (Total)	12,807	5,562	7,245	516	331	185	2,355	1,786	569
0158	Santipur (Rural)	7,947	3,938	4,009	457	296	161	1,916	1,509	407
0158	Santipur (Urban)	4,860	1,624	3,236	59	35	24	439	277	162
	RURAL									
321914	Manik Nagar	93	48	45	15	11	4	7	4	3
321915	Chak Bholadanga	-	-	-	-	-	-	-	-	-
321916	Bholadanga									
321917	Nutanmath Bholadanga									
321918	Media	13	6	7	1	1	-	4	2	2
321919	Char Malatipura									
321920	Gayespur	305	176	129	10	8	2	111	103	8
321921	Panpara	305	116	189	7	5	2	40	33	7
321922	Saguna	616	348	268	17	16	1	107	91	16
321923	Aluipara	124	105	19	5	4	1	113	101	12
321924	Hijuli	348	153	195	14	11	3	58	51	7
321925	Baganchara	450	177	273	10	7	3	78	70	8
321926	Brahmasasan	179	36	143	1	1	-	7	4	3
321927	Ranadi									
321928	Chandkuri	105	44	61	10	9	1	15	12	3
321929	Charharipur	118	44	74	5	2	3	17	10	7
321930	Chak Raghunathpur	293	84	209	6	3	3	8	6	2
321931	Bankdebipur (P)	168	86	82	2	2	-	34	31	3
321932	Raghunathpur	62	56	6	11	9	2	33	32	1
321933	Haripur	92	48	44	4	3	1	23	18	5
321934	Karanchapali	94	58	36	15	15	-	27	25	2
321935	Kutubpur	91	24	67	7	2	5	3	2	1
321936	Kulia	156	79	77	1	1	-	36	24	12
321937	Gobindapur	477	236	241	24	7	17	65	54	11
321938	Panchpota	258	109	149	3	1	2	60	57	3
321939	Bagdia	83	30	53	13	10	3	9	7	2
321940	Bathangachhi	502	311	191	14	10	4	41	31	10
321941	Khalsi	62	27	35	1	-	1	3	2	1
321942	Chandra	126	35	91	10	3	7	25	17	8
321943	Bagalpur	63	15	48	1	1	-	8	7	1
321944	Chhotajiakur	32	15	17	7	5	2	19	10	9
321945	Barajiakur	136	40	96	4	2	2	72	28	44
321946	Dankshira	211	154	57	10	10	-	142	112	30
321947	Arpara	47	34	13	-	-	-	26	24	2
321948	Kanakhola	247	187	60	44	40	4	101	88	13
321949	Mollaber	14	-	14	-	-	-	-	-	-
321950	Bathna	63	16	47	1	-	1	13	3	10
321951	Chhota Ranaghat (P)									
321952	Narasinha Nagar	87	50	37	1	-	1	-	-	-
321953	Ghoshra									
321954	Gangadharpur									
321955	Phulia	45	10	35	1	1	-	2	1	1
321956	Pumlia	66	44	22	3	3	-	30	30	-
321957	Malipota	255	98	157	3	1	2	24	14	10
321958	Kadampur	185	69	116	77	41	36	14	12	2
321959	Manikdihi	111	24	87	-	-	-	56	22	34
321960	Arbalda	50	28	22	8	8	-	8	6	2
321961	Bahadurpur	1	-	1	-	-	-	1	-	1
321962	Bansdob	8	-	8	1	-	1	2	-	2
321963	Palasgachhi									
321964	Denui	236	140	96	2	-	2	149	119	30
321965	Arbandi	36	7	29	2	-	2	9	4	5
321966	Ballabhpur	3	3	-	-	-	-	1	1	-
321967	Boalia	441	237	204	70	30	40	181	116	65
321968	Nidhkur	40	24	16	4	4	-	15	14	1
321969	Umapur	24	11	13	2	2	-	6	5	1
321970	Goalpur	53	32	21	1	-	1	15	14	1
321971	Nabla	70	64	6	5	5	-	59	54	5
321972	Bhikarchar	1	-	1	-	-	-	-	-	-

PRIMARY CENSUS ABSTRACT

CENSUS ABSTRACT

Santipur

of marginal workers

Household industry workers			Other workers			Non-workers			Name of Village	Location code number
Persons	Males	Females	Persons	Males	Females	Persons	Males	Females		
50	51	52	53	54	55	56	57	58	2	1
6,008	1,458	4,550	3,928	1,987	1,941	140,937	48,529	92,408	Santipur (Total)	0158
2,947	905	2,042	2,627	1,228	1,399	92,354	31,428	60,926	Santipur (Rural)	0158
3,061	553	2,508	1,301	759	542	48,583	17,101	31,482	Santipur (Urban)	0158
RURAL										
34	6	28	37	27	10	2,332	794	1,538	Manik Nagar	321914
-	-	-	-	-	-	106	37	69	Chak Bholadanga	321915
-----Un-inhabited-----										
-----Un-inhabited-----										
-	-	-	8	3	5	900	296	604	Nutanmath Bholadanga	321916
-----Un-inhabited-----										
-	-	-	8	3	5	900	296	604	Media	321917
-----Un-inhabited-----										
61	13	48	123	52	71	3,330	1,082	2,248	Char Malatipura	321918
225	60	165	33	18	15	3,156	1,067	2,089	Gayespur	321919
254	171	83	238	70	168	4,985	1,680	3,305	Panpara	321920
4	-	4	2	-	2	905	266	639	Saguna	321921
170	41	129	106	50	56	2,434	863	1,571	Aluipara	321922
158	32	126	204	68	136	4,617	1,655	2,962	Hijuli	321923
154	25	129	17	6	11	662	273	389	Baganchara	321924
-----Un-inhabited-----										
72	19	53	8	4	4	1,666	526	1,140	Brahmasasan	321925
88	25	63	8	7	1	3,585	1,248	2,337	Ranadi	321926
165	39	126	114	36	78	1,972	739	1,233	Chandkuri	321927
96	25	71	36	28	8	2,475	810	1,665	Charharipur	321928
13	10	3	5	5	-	1,120	363	757	Chak Raghunathpur	321929
44	17	27	21	10	11	2,365	889	1,476	Bankdebipur (P)	321930
46	14	32	6	4	2	627	212	415	Raghunathpur	321931
48	14	34	33	6	27	502	183	319	Haripur	321932
104	46	58	15	8	7	2,057	711	1,346	Karanchapali	321933
237	72	165	151	103	48	9,559	3,397	6,162	Kutubpur	321934
39	12	27	156	39	117	2,247	794	1,453	Kulia	321935
5	2	3	56	11	45	3,181	1,029	2,152	Gobindapur	321936
98	11	87	349	259	90	2,092	723	1,369	Panchpota	321937
29	3	26	29	22	7	431	143	288	Bagdia	321938
23	3	20	68	12	56	3,022	1,052	1,970	Bathangachhi	321939
8	1	7	46	6	40	871	283	588	Khalsi	321940
3	-	3	3	-	3	798	259	539	Chandra	321941
25	4	21	35	6	29	1,637	546	1,091	Chhotajiakur	321942
55	28	27	4	4	-	1,061	363	698	Barajiakur	321943
7	3	4	14	7	7	1,306	441	865	Dankshira	321944
64	32	32	38	27	11	1,511	490	1,021	Arpara	321945
-	-	-	14	-	14	466	123	343	Kanakhola	321946
14	-	14	35	13	22	1,199	438	761	Mollaber	321947
-----Un-inhabited-----										
40	23	17	46	27	19	749	253	496	Bathna	321948
-----Un-inhabited-----										
-----Un-inhabited-----										
27	5	22	15	3	12	667	218	449	Chhota Ranaghat (P)	321949
11	2	9	22	9	13	314	84	230	Narasinha Nagar	321950
141	36	105	87	47	40	1,536	509	1,027	Ghoshra	321951
22	4	18	72	12	60	1,170	387	783	Gangadharpur	321952
39	2	37	16	-	16	237	118	119	Phulia	321953
9	1	8	25	13	12	1,264	396	868	Pumlia	321954
-	-	-	-	-	-	543	183	360	Malipota	321955
-	-	-	5	-	5	431	146	285	Kadampur	321956
-----Un-inhabited-----										
60	3	57	25	18	7	1,035	331	704	Manikdihi	321957
19	1	18	6	2	4	1,315	441	874	Arbalda	321958
2	2	-	-	-	-	902	282	620	Bahadurpur	321959
50	11	39	140	80	60	4,118	1,375	2,743	Bansdob	321960
11	1	10	10	5	5	1,822	571	1,251	Palasgachhi	321961
11	-	11	5	4	1	419	134	285	Denui	321962
15	6	9	22	12	10	2,323	808	1,515	Arbandi	321963
1	1	-	5	4	1	1,226	345	881	Ballabhpur	321964
-	-	-	1	-	1	13	2	11	Boalia	321965
-	-	-	1	-	1	13	2	11	Nidhkur	321966
-	-	-	1	-	1	13	2	11	Umapur	321967
-	-	-	1	-	1	13	2	11	Goalpur	321968
-	-	-	1	-	1	13	2	11	Nabla	321969
-	-	-	1	-	1	13	2	11	Bhikarchar	321970
-	-	-	1	-	1	13	2	11	Bhikarchar	321971
-	-	-	1	-	1	13	2	11	Bhikarchar	321972

VILLAGE PRIMARY
C D Block -

Location code number	Name of Village	Area of Village in hectares	Number of households	Total population (including institutional and houseless population)			Population in the age-group 0-6		
				Persons	Males	Females	Persons	Males	Females
1	2	3	4	5	6	7	8	9	10
321973	Charsimulia	131.42				-----Un-inhabited-----			
321974	Simulia	227.21	277	1,208	612	596	138	64	74
321975	Brittirchar	145.18				-----Un-inhabited-----			
321976	Champaklata	51.50				-----Un-inhabited-----			
321977	Nilnagar	117.37	40	136	74	62	13	10	3
321978	Chhenra Char (P)	84.19	918	3,807	1,983	1,824	441	228	213
	URBAN								
321979	Nrasinghapur (CT)	600.83	2,545	11,336	5,891	5,445	1,096	577	519
321980	Harinadibhastsala (CT)	161.07	1,108	4,983	2,543	2,440	579	293	286
321981	Ghoralia (CT)	195.08	1,306	5,268	2,776	2,492	441	223	218
321982	Beharia (CT)	299.59	2,223	9,584	5,013	4,571	833	424	409
321983	Phulia (CT)	1,502.00	13,650	55,653	28,695	26,958	4,676	2,431	2,245

PRIMARY CENSUS ABSTRACT

CENSUS ABSTRACT
Santipur

Scheduled Castes population			Scheduled Tribes population			Literates			Name of Village
Persons	Males	Females	Persons	Males	Females	Persons	Males	Females	
11	12	13	14	15	16	17	18	19	2
			-----Un-inhabited-----						Charsimulia
584	282	302	120	70	50	610	347	263	Simulia
			-----Un-inhabited-----						Brittirchar
			-----Un-inhabited-----						Champaklata
1	-	1	-	-	-	92	52	40	Nilnagar
3,703	1,937	1,766	78	38	40	2,114	1,198	916	Chhenra Char (P)
URBAN									
9,860	5,115	4,745	66	36	30	7,315	4,142	3,173	Nrasinghapur (CT)
2,430	1,277	1,153	2	2	-	2,980	1,656	1,324	Harinadibhastsala (CT)
2,500	1,321	1,179	49	28	21	3,740	2,085	1,655	Ghoralia (CT)
3,655	1,920	1,735	385	185	200	6,997	3,882	3,115	Beharia (CT)
18,627	9,647	8,980	1,234	615	619	41,752	22,566	19,186	Phulia (CT)

VILLAGE PRIMARY
C D Block -

Location code number	Name of Village	Illiterates			Total workers			Main workers		
		Persons	Males	Females	Persons	Males	Females	Persons	Males	Females
1	2	20	21	22	23	24	25	26	27	28
321973	Charsimulia				-----Un-inhabited-----					
321974	Simulia	598	265	333	420	350	70	394	337	57
321975	Brittirchar				-----Un-inhabited-----					
321976	Champaklata				-----Un-inhabited-----					
321977	Nilnagar	44	22	22	57	51	6	57	51	6
321978	Chhenra Char (P)	1,693	785	908	1,581	1,198	383	1,305	1,011	294
	URBAN									
321979	Nrasinghapur (CT)	4,021	1,749	2,272	4,750	3,432	1,318	3,956	3,057	899
321980	Harinadibhastsala (CT)	2,003	887	1,116	1,854	1,438	416	1,630	1,362	268
321981	Ghoralia (CT)	1,528	691	837	2,363	1,758	605	2,094	1,651	443
321982	Beharia (CT)	2,587	1,131	1,456	4,305	3,131	1,174	3,912	2,998	914
321983	Phulia (CT)	13,901	6,129	7,772	24,969	18,058	6,911	21,789	17,125	4,664

PRIMARY CENSUS ABSTRACT

CENSUS ABSTRACT
Santipur

Industrial category of main workers													Name of Village
Cultivators			Agricultural labourers			Household industry workers			Other workers				
Persons	Males	Females	Persons	Males	Females	Persons	Males	Females	Persons	Males	Females		
29	30	31	32	33	34	35	36	37	38	39	40	2	
-----Un-inhabited-----												Charsimulia	
61	60	1	224	191	33	10	5	5	99	81	18	Simulia	
-----Un-inhabited-----												Brittirchar	
-----Un-inhabited-----												Champaklata	
9	9	-	36	33	3	-	-	-	12	9	3	Nilnagar	
30	26	4	56	55	1	607	446	161	612	484	128	Chhenra Char (P)	
URBAN													
139	134	5	581	499	82	1,140	680	460	2,096	1,744	352	Nrasinghapur (CT)	
53	50	3	203	199	4	595	465	130	779	648	131	Harinadibhastsala (CT)	
85	83	2	87	86	1	1,411	1,021	390	511	461	50	Ghoralia (CT)	
148	146	2	296	243	53	2,219	1,459	760	1,249	1,150	99	Beharia (CT)	
565	551	14	1,451	1,334	117	10,385	7,107	3,278	9,388	8,133	1,255	Phulia (CT)	

VILLAGE PRIMARY
C D Block -

Location code number	Name of Village	Industrial category											
		Marginal workers			Cultivators			Agricultural labourers					
		Persons	Males	Females	Persons	Males	Females	Persons	Males	Females			
1	2	41	42	43	44	45	46	47	48	49			
321973	Charsimulia				-----Un-inhabited-----								
321974	Simulia	26	13	13	-	-	-	1	1	-			
321975	Brittirchar				-----Un-inhabited-----								
321976	Champaklata				-----Un-inhabited-----								
321977	Nilnagar	-	-	-	-	-	-	-	-	-			
321978	Chhenra Char (P)	276	187	89	4	2	2	38	37	1			
	URBAN												
321979	Nrasinghapur (CT)	794	375	419	7	5	2	173	100	73			
321980	Harinadibhastsala (CT)	224	76	148	-	-	-	24	14	10			
321981	Ghoralia (CT)	269	107	162	8	2	6	22	13	9			
321982	Beharia (CT)	393	133	260	3	2	1	58	35	23			
321983	Phulia (CT)	3,180	933	2,247	41	26	15	162	115	47			

PRIMARY CENSUS ABSTRACT

CENSUS ABSTRACT
Santipur

of marginal workers										Location code number	
Household industry workers			Other workers			Non-workers			Name of Village		
Persons	Males	Females	Persons	Males	Females	Persons	Males	Females		2	1
50	51	52	53	54	55	56	57	58			
			-----Un-inhabited-----							Charsimulia	321973
5	1	4	20	11	9	788	262	526		Simulia	321974
			-----Un-inhabited-----							Brittirchar	321975
			-----Un-inhabited-----							Champaklata	321976
-	-	-	-	-	-	79	23	56		Nilnagar	321977
141	78	63	93	70	23	2,226	785	1,441		Chhenra Char (P)	321978
URBAN											
411	160	251	203	110	93	6,586	2,459	4,127		Nrasinghapur (CT)	321979
150	42	108	50	20	30	3,129	1,105	2,024		Harinadibhastsala (CT)	321980
148	30	118	91	62	29	2,905	1,018	1,887		Ghoralia (CT)	321981
215	20	195	117	76	41	5,279	1,882	3,397		Beharia (CT)	321982
2,137	301	1,836	840	491	349	30,684	10,637	20,047		Phulia (CT)	321983

VILLAGE PRIMARY
C D Block -

Location code number	Name of Village	Area of Village in hectares	Number of households	Total population (including institutional and houseless population)			Population in the age-group 0-6		
				Persons	Males	Females	Persons	Males	Females
1	2	3	4	5	6	7	8	9	10
0159	Ranaghat - I (Total)	14,215.16	56,507	232,282	119,444	112,838	21,717	11,180	10,537
0159	Ranaghat - I (Rural)	11,788.28	29,247	120,847	62,661	58,186	11,603	5,985	5,618
0159	Ranaghat - I (Urban)	2,426.88	27,260	111,435	56,783	54,652	10,114	5,195	4,919
RURAL									
321984	Durgapur	165.56	866	3,785	1,999	1,786	347	193	154
321985	Palitpara	350.00	410	1,737	897	840	154	74	80
321986	Doharpar	102.85	419	1,562	818	744	130	68	62
321987	Simaistala	25.11	388	1,614	847	767	163	89	74
321988	Bera Kamgachhi	87.55	796	3,268	1,733	1,535	298	170	128
321989	Krishnapur Chak	51.35	1,105	4,493	2,285	2,208	422	227	195
321990	Birnagar (P)	890.32	1,749	7,513	3,953	3,560	723	388	335
321991	Baharpur	181.70	731	3,043	1,579	1,464	298	143	155
321992	Arkhisma	111.70	475	1,964	987	977	213	112	101
321993	Arshikra	81.04	266	1,132	593	539	101	53	48
321994	Radhakantapur	410.70	910	3,818	2,003	1,815	360	176	184
321995	Khisma	671.17	680	2,944	1,527	1,417	326	159	167
321996	Gagrakhali	54.20	180	879	466	413	81	36	45
321997	Bagrail	109.85	179	700	369	331	58	28	30
321998	Mugrail	86.09	241	1,091	558	533	108	60	48
321999	Jalkar Patuli	60.30							
322000	Chandan Daha	135.48	429	1,844	953	891	153	77	76
322001	Bara Kulta	178.55	209	938	505	433	103	50	53
322002	Takshali	210.41	605	2,485	1,259	1,226	289	150	139
322003	Byaspur	261.29	845	3,759	1,937	1,822	426	221	205
322004	Kalaighata	151.71	658	2,723	1,436	1,287	310	162	148
322005	Habibpur	543.90	3,088	13,383	6,924	6,459	1,314	663	651
322006	Aram Danga	41.45	151	643	336	307	72	41	31
322007	Gazipur	553.62	855	3,517	1,818	1,699	375	167	208
322008	Tarapur	377.88	1,026	3,758	1,950	1,808	302	163	139
322009	Girish Nagar	46.71	12	49	24	25	2	-	2
322010	Beleati	249.88	479	1,820	927	893	186	97	89
322011	Mashunda	117.33	325	1,304	679	625	118	70	48
322012	Dakshin Bishnupur	225.72	331	1,361	723	638	117	65	52
322013	Majdia	511.36	659	2,720	1,425	1,295	297	169	128
322014	Nandighat	180.89	715	3,070	1,621	1,449	338	177	161
322015	Sat Sambhuganj	32.44	59	265	139	126	31	17	14
322016	Uttar Haradhan	38.38	34	130	71	59	18	8	10
322017	Ananda Dham	157.47	43	164	86	78	18	9	9
322018	Paschim Noapara	355.70	1,332	5,030	2,561	2,469	446	210	236
322019	Budya Nandapur	61.97	522	1,980	1,040	940	168	86	82
322020	Sarkarpur	45.51	96	373	191	182	24	8	16
322021	Paschim Sambhupur	95.79	477	1,758	886	872	172	82	90
322022	Sibpur	48.03	67	256	132	124	27	16	11
322023	Ghol Nadia	20.30							
322024	Par Niamatpur	269.72	590	2,344	1,203	1,141	220	116	104
322025	Dakshin Haradhan	193.61	33	143	66	77	16	5	11
322026	Gurpara	152.58	230	983	498	485	104	47	57
322027	Nakadi	20.16	67	260	140	120	24	11	13
322028	Jagapur	155.29	388	1,713	849	864	205	97	108
322029	Ukhil Nara	211.10	1,551	6,572	3,402	3,170	540	284	256
322030	Niamatpur	61.07	274	1,164	591	573	69	37	32
322031	Gilapol	52.47	102	388	213	175	20	11	9
322032	Ghora Gachha	103.46	272	1,062	540	522	94	48	46
322033	Briddhakol	58.92	262	1,246	682	564	115	64	51
322034	Kayet Para	115.85	655	2,846	1,493	1,353	263	146	117
322035	Sundalpur Char	539.86	1,202	4,642	2,376	2,266	417	218	199
322036	Char Sripur	33.99	53	209	109	100	51	25	26
322037	Gosair Char	218.13	469	1,844	961	883	160	83	77
322038	Char Gaur Nagar	174.80							
322039	Jhau Mahal	72.44	133	471	236	235	45	22	23
322040	Suresh Nagar	322.94	521	1,960	1,005	955	164	85	79
322041	Chak Noapara	866.50							
322042	Baikunthapur	13.43	33	127	60	67	8	2	6

PRIMARY CENSUS ABSTRACT

CENSUS ABSTRACT

Ranaghat - I

Scheduled Castes population			Scheduled Tribes population			Literates			Name of Village
Persons	Males	Females	Persons	Males	Females	Persons	Males	Females	
11	12	13	14	15	16	17	18	19	2
84,911	43,840	41,071	4,438	2,247	2,191	163,429	88,861	74,568	Ranaghat - I (Total)
44,208	22,990	21,218	2,717	1,377	1,340	81,666	44,877	36,789	Ranaghat - I (Rural)
40,703	20,850	19,853	1,721	870	851	81,763	43,984	37,779	Ranaghat - I (Urban)
RURAL									
3,356	1,774	1,582	172	92	80	2,543	1,478	1,065	Durgapur
448	237	211	-	-	-	1,326	712	614	Palitpara
522	275	247	40	19	21	963	534	429	Doharpar
329	179	150	3	1	2	1,135	624	511	Simaistala
473	250	223	1	1	-	2,083	1,163	920	Bera Kamgachhi
1,592	823	769	-	-	-	3,273	1,763	1,510	Krishnapur Chak
3,848	2,015	1,833	11	5	6	5,010	2,818	2,192	Birnagar (P)
1,778	945	833	2	2	-	1,949	1,074	875	Baharpur
1,288	644	644	507	255	252	1,230	659	571	Arkhisma
582	309	273	16	7	9	806	446	360	Arshikra
1,442	751	691	106	55	51	2,655	1,467	1,188	Radhakantapur
2,045	1,080	965	141	75	66	1,840	1,000	840	Khisma
879	466	413	-	-	-	522	315	207	Gagrakhali
282	145	137	-	-	-	466	259	207	Bagrai
1,048	541	507	2	1	1	692	381	311	Mugrail
-----Un-inhabited-----									
455	240	215	145	69	76	1,185	657	528	Jalkar Patuli
101	54	47	-	-	-	546	332	214	Chandan Daha
402	194	208	-	-	-	1,747	922	825	Bara Kulta
1,702	860	842	70	38	32	2,362	1,265	1,097	Takshali
1,379	737	642	653	345	308	1,632	944	688	Byaspur
4,366	2,233	2,133	40	22	18	9,547	5,138	4,409	Kalaighata
635	331	304	-	-	-	418	239	179	Habibpur
963	501	462	-	-	-	2,539	1,419	1,120	Aram Danga
4	2	2	-	-	-	2,877	1,538	1,339	Gazipur
-	-	-	-	-	-	41	22	19	Tarapur
1,498	759	739	1	-	1	897	510	387	Girish Nagar
877	448	429	-	-	-	809	450	359	Beleati
815	428	387	-	-	-	997	562	435	Mashunda
244	123	121	-	-	-	1,748	964	784	Dakshin Bishnupur
1,661	882	779	112	59	53	2,045	1,151	894	Majdia
256	135	121	-	-	-	193	110	83	Nandighat
68	35	33	-	-	-	90	55	35	Sat Sambhuganj
53	31	22	-	-	-	99	57	42	Uttar Haradhan
254	123	131	178	80	98	3,322	1,801	1,521	Ananda Dham
301	156	145	-	-	-	1,440	815	625	Paschim Noapara
-	-	-	-	-	-	284	162	122	Budya Nandapur
343	175	168	118	59	59	1,190	626	564	Sarkarpur
86	50	36	45	22	23	111	63	48	Paschim Sambhupur
-----Un-inhabited-----									
717	364	353	50	20	30	1,487	816	671	Ghol Nadia
12	6	6	31	14	17	54	28	26	Par Niamatpur
384	201	183	12	8	4	626	333	293	Dakshin Haradhan
-	-	-	-	-	-	185	107	78	Gurpara
857	430	427	-	-	-	1,009	535	474	Nakadi
1,888	972	916	19	10	9	5,085	2,758	2,327	Jagapur
44	21	23	15	7	8	770	420	350	Ukhil Nara
44	23	21	-	-	-	339	192	147	Niamatpur
466	243	223	5	1	4	835	451	384	Gilapol
1,165	638	527	-	-	-	883	510	373	Ghora Gachha
1,329	702	627	1	1	-	2,023	1,108	915	Briddhakol
778	391	387	186	93	93	2,853	1,533	1,320	Kayet Para
30	17	13	24	9	15	15	9	6	Sundalpur Char
118	50	68	-	-	-	1,049	596	453	Char Sripur
-----Un-inhabited-----									
-	-	-	-	-	-	342	179	163	Gosair Char
1	1	-	11	7	4	1,421	763	658	Char Gaur Nagar
-----Un-inhabited-----									
-	-	-	-	-	-	78	44	34	Jhau Mahal
-	-	-	-	-	-	-	-	-	Suresh Nagar
-	-	-	-	-	-	-	-	-	Chak Noapara
-	-	-	-	-	-	-	-	-	Baikunthapur

VILLAGE PRIMARY
C D Block -

Location code number	Name of Village	Illiterates			Total workers			Main workers		
		Persons	Males	Females	Persons	Males	Females	Persons	Males	Females
		20	21	22	23	24	25	26	27	28
0159	Ranaghat - I (Total)	68,853	30,583	38,270	84,840	71,304	13,536	75,216	65,514	9,702
0159	Ranaghat - I (Rural)	39,181	17,784	21,397	43,950	37,795	6,155	38,529	34,318	4,211
0159	Ranaghat - I (Urban)	29,672	12,799	16,873	40,890	33,509	7,381	36,687	31,196	5,491
RURAL										
321984	Durgapur	1,242	521	721	1,491	1,195	296	1,436	1,167	269
321985	Palitpara	411	185	226	536	484	52	515	469	46
321986	Doharpar	599	284	315	578	500	78	511	477	34
321987	Simaistala	479	223	256	574	500	74	529	484	45
321988	Bera Kamgachhi	1,185	570	615	1,361	1,061	300	1,289	1,043	246
321989	Krishnapur Chak	1,220	522	698	1,770	1,371	399	1,520	1,207	313
321990	Birnagar (P)	2,503	1,135	1,368	2,974	2,287	687	2,677	2,092	585
321991	Baharpur	1,094	505	589	1,063	963	100	979	919	60
321992	Arkhisma	734	328	406	689	586	103	572	521	51
321993	Arshikra	326	147	179	450	340	110	389	322	67
321994	Radhakantapur	1,163	536	627	1,426	1,237	189	1,309	1,161	148
321995	Khisma	1,104	527	577	1,092	976	116	957	906	51
321996	Gagrakhali	357	151	206	253	249	4	214	212	2
321997	Bagrail	234	110	124	249	232	17	249	232	17
321998	Mugrail	399	177	222	379	338	41	364	331	33
321999	Jalkar Patuli	-----Un-inhabited-----								
322000	Chandan Daha	659	296	363	694	568	126	610	547	63
322001	Bara Kulta	392	173	219	337	314	23	274	267	7
322002	Takshali	738	337	401	883	725	158	728	625	103
322003	Byaspur	1,397	672	725	1,377	1,173	204	1,075	975	100
322004	Kalaighata	1,091	492	599	904	787	117	662	595	67
322005	Habibpur	3,836	1,786	2,050	4,729	4,087	642	4,262	3,851	411
322006	Aram Danga	225	97	128	232	202	30	230	202	28
322007	Gazipur	978	399	579	1,135	1,113	22	1,105	1,089	16
322008	Tarapur	881	412	469	1,308	1,261	47	929	897	32
322009	Girish Nagar	8	2	6	16	16	-	3	3	-
322010	Beleati	923	417	506	614	511	103	421	381	40
322011	Mashunda	495	229	266	426	383	43	236	225	11
322012	Dakshin Bishnupur	364	161	203	442	429	13	353	346	7
322013	Majdia	972	461	511	876	825	51	836	793	43
322014	Nandighat	1,025	470	555	1,020	937	83	799	764	35
322015	Sat Sambhuganj	72	29	43	74	74	-	72	72	-
322016	Uttar Haradhan	40	16	24	37	34	3	36	33	3
322017	Ananda Dham	65	29	36	46	45	1	44	44	-
322018	Paschim Noapara	1,708	760	948	1,863	1,670	193	1,545	1,441	104
322019	Budya Nandapur	540	225	315	707	639	68	653	617	36
322020	Sarkarpur	89	29	60	125	117	8	118	111	7
322021	Paschim Sambhupur	568	260	308	617	568	49	576	533	43
322022	Sibpur	145	69	76	136	86	50	44	34	10
322023	Ghol Nadia	-----Un-inhabited-----								
322024	Par Niamatpur	857	387	470	783	730	53	764	721	43
322025	Dakshin Haradhan	89	38	51	43	40	3	43	40	3
322026	Gurpara	357	165	192	307	298	9	304	298	6
322027	Nakadi	75	33	42	97	96	1	97	96	1
322028	Jagapur	704	314	390	619	532	87	588	510	78
322029	Ukhil Nara	1,487	644	843	2,424	1,995	429	2,050	1,830	220
322030	Niamatpur	394	171	223	714	440	274	555	370	185
322031	Gilapol	49	21	28	150	130	20	116	107	9
322032	Ghora Gachha	227	89	138	372	321	51	365	318	47
322033	Bridhakol	363	172	191	411	389	22	408	388	20
322034	Kayet Para	823	385	438	1,048	899	149	946	841	105
322035	Sundalpur Char	1,789	843	946	1,891	1,559	332	1,743	1,488	255
322036	Char Stripur	194	100	94	105	60	45	105	60	45
322037	Gosair Char	795	365	430	626	589	37	622	587	35
322038	Char Gaur Nagar	-----Un-inhabited-----								
322039	Jhau Mahal	129	57	72	160	154	6	156	150	6
322040	Suresh Nagar	539	242	297	681	646	35	517	498	19
322041	Chak Noapara	-----Un-inhabited-----								
322042	Baikunthapur	49	16	33	36	34	2	29	28	1

PRIMARY CENSUS ABSTRACT

CENSUS ABSTRACT
Ranaghat - I

Industrial category of main workers													Name of Village 2
Cultivators			Agricultural labourers			Household industry workers			Other workers				
Persons	Males	Females	Persons	Males	Females	Persons	Males	Females	Persons	Males	Females		
29	30	31	32	33	34	35	36	37	38	39	40		
11,182	10,962	220	15,035	14,311	724	7,063	4,750	2,313	41,936	35,491	6,445	Ranaghat - I (Total)	
8,901	8,717	184	10,631	10,088	543	2,578	1,773	805	16,419	13,740	2,679	Ranaghat - I (Rural)	
2,281	2,245	36	4,404	4,223	181	4,485	2,977	1,508	25,517	21,751	3,766	Ranaghat - I (Urban)	
RURAL													
205	196	9	396	377	19	364	223	141	471	371	100	Durgapur	
131	128	3	138	138	-	26	17	9	220	186	34	Palitpara	
138	137	1	180	172	8	38	30	8	155	138	17	Doharpar	
17	17	-	3	3	-	17	16	1	492	448	44	Simaistala	
99	94	5	141	136	5	298	235	63	751	578	173	Bera Kamgachhi	
20	17	3	106	101	5	372	284	88	1,022	805	217	Krishnapur Chak	
291	281	10	373	365	8	199	78	121	1,814	1,368	446	Birnagar (P)	
271	268	3	306	306	-	7	3	4	395	342	53	Baharpur	
110	108	2	146	140	6	8	8	-	308	265	43	Arkhisma	
43	41	2	64	54	10	56	40	16	226	187	39	Arshikra	
303	301	2	434	424	10	168	90	78	404	346	58	Radhakantapur	
393	388	5	402	399	3	11	6	5	151	113	38	Khisma	
44	44	-	159	159	-	-	-	-	11	9	2	Gagrakhali	
68	65	3	113	108	5	2	1	1	66	58	8	Bagrail	
149	147	2	39	38	1	2	1	1	174	145	29	Mugrail	
-----Un-inhabited-----												Jalkar Patuli	
157	154	3	266	243	23	7	5	2	180	145	35	Chandan Daha	
94	93	1	170	167	3	3	2	1	7	5	2	Bara Kulta	
204	202	2	287	279	8	23	15	8	214	129	85	Takshali	
415	401	14	382	376	6	24	8	16	254	190	64	Byaspur	
60	59	1	144	133	11	54	37	17	404	366	38	Kalaighata	
435	413	22	861	824	37	238	169	69	2,728	2,445	283	Habibpur	
25	25	-	63	62	1	80	64	16	62	51	11	Aram Danga	
420	419	1	519	513	6	2	2	-	164	155	9	Gazipur	
492	485	7	237	233	4	56	52	4	144	127	17	Tarapur	
-	-	-	-	-	-	-	-	-	3	3	-	Girish Nagar	
73	73	-	279	257	22	17	5	12	52	46	6	Beleati	
80	79	1	127	122	5	2	1	1	27	23	4	Mashunda	
142	141	1	127	126	1	1	1	-	83	78	5	Dakshin Bishnupur	
277	275	2	285	280	5	48	34	14	226	204	22	Majdia	
194	192	2	161	160	1	4	3	1	440	409	31	Nandighat	
19	19	-	35	35	-	1	1	-	17	17	-	Sat Sambhuganj	
9	9	-	18	18	-	-	-	-	9	6	3	Uttar Haradhan	
13	13	-	29	29	-	-	-	-	2	2	-	Ananda Dham	
785	776	9	379	348	31	110	82	28	271	235	36	Paschim Noapara	
286	278	8	164	155	9	23	23	-	180	161	19	Budya Nandapur	
57	54	3	51	48	3	2	1	1	8	8	-	Sarkarpur	
243	239	4	202	185	17	7	6	1	124	103	21	Paschim Sambhupur	
11	11	-	5	5	-	-	-	-	28	18	10	Sibpur	
-----Un-inhabited-----												Ghol Nadia	
202	201	1	396	379	17	15	15	-	151	126	25	Par Niamatpur	
10	10	-	29	26	3	-	-	-	4	4	-	Dakshin Haradhan	
65	65	-	163	161	2	4	4	-	72	68	4	Gurpara	
69	69	-	8	8	-	-	-	-	20	19	1	Nakadi	
143	140	3	314	262	52	1	-	1	130	108	22	Jagapur	
202	189	13	307	297	10	72	44	28	1,469	1,300	169	Ukhil Nara	
179	157	22	12	10	2	11	6	5	353	197	156	Niamatpur	
19	19	-	2	2	-	22	20	2	73	66	7	Gilapol	
52	51	1	81	80	1	12	10	2	220	177	43	Ghora Gachha	
37	37	-	113	110	3	3	2	1	255	239	16	Briddhakol	
78	77	1	66	66	-	85	62	23	717	636	81	Kayet Para	
575	570	5	726	571	155	49	37	12	393	310	83	Sundalpur Char	
1	1	-	-	-	-	-	-	-	104	59	45	Char Sripur	
152	150	2	381	361	20	6	4	2	83	72	11	Gosair Char	
-----Un-inhabited-----												Char Gaur Nagar	
64	64	-	56	55	1	1	1	-	35	30	5	Jhau Mahal	
260	255	5	180	176	4	27	25	2	50	42	8	Suresh Nagar	
-----Un-inhabited-----												Chak Noapara	
20	20	-	6	6	-	-	-	-	3	2	1	Baikunthapur	

VILLAGE PRIMARY
C D Block -

Location code number	Name of Village	Industrial category								
		Marginal workers			Cultivators			Agricultural labourers		
		Persons	Males	Females	Persons	Males	Females	Persons	Males	Females
1	2	41	42	43	44	45	46	47	48	49
0159	Ranaghat - I (Total)	9,624	5,790	3,834	410	272	138	2,770	2,384	386
0159	Ranaghat - I (Rural)	5,421	3,477	1,944	327	230	97	2,009	1,696	313
0159	Ranaghat - I (Urban)	4,203	2,313	1,890	83	42	41	761	688	73
	RURAL									
321984	Durgapur	55	28	27	4	4	-	14	6	8
321985	Palitpara	21	15	6	3	2	1	2	2	-
321986	Doharpar	67	23	44	3	3	-	6	5	1
321987	Simaistala	45	16	29	1	-	1	-	-	-
321988	Bera Kamgachhi	72	18	54	4	2	2	-	-	-
321989	Krishnapur Chak	250	164	86	6	5	1	4	2	2
321990	Birnagar (P)	297	195	102	4	2	2	27	14	13
321991	Baharpur	84	44	40	8	7	1	30	21	9
321992	Arkhisma	117	65	52	17	16	1	23	21	2
321993	Arshikra	61	18	43	5	3	2	2	2	-
321994	Radhakantapur	117	76	41	3	-	3	72	55	17
321995	Khisma	135	70	65	34	30	4	42	33	9
321996	Gagrakhali	39	37	2	-	-	-	34	34	-
321997	Bagrail	-	-	-	-	-	-	-	-	-
321998	Mugrail	15	7	8	4	1	3	3	3	-
321999	Jalkar Patuli									
322000	Chandan Daha	84	21	63	-	-	-	45	15	30
322001	Bara Kulta	63	47	16	7	5	2	55	41	14
322002	Takshali	155	100	55	6	3	3	59	54	5
322003	Byaspur	302	198	104	4	3	1	189	167	22
322004	Kalaighata	242	192	50	4	3	1	226	183	43
322005	Habibpur	467	236	231	21	11	10	82	69	13
322006	Aram Danga	2	-	2	1	-	1	-	-	-
322007	Gazipur	30	24	6	3	2	1	9	8	1
322008	Tarapur	379	364	15	8	8	-	241	238	3
322009	Girish Nagar	13	13	-	1	1	-	11	11	-
322010	Beleati	193	130	63	5	2	3	128	104	24
322011	Mashunda	190	158	32	2	2	-	150	145	5
322012	Dakshin Bishnupur	89	83	6	5	5	-	64	64	-
322013	Majdia	40	32	8	3	2	1	17	15	2
322014	Nandighat	221	173	48	30	21	9	131	122	9
322015	Sat Sambhuganj	2	2	-	-	-	-	2	2	-
322016	Uttar Haradhan	1	1	-	-	-	-	1	1	-
322017	Ananda Dham	2	1	1	2	1	1	-	-	-
322018	Paschim Noapara	318	229	89	34	29	5	65	54	11
322019	Budya Nandapur	54	22	32	4	2	2	20	10	10
322020	Sarkarpur	7	6	1	-	-	-	1	1	-
322021	Paschim Sambhupur	41	35	6	14	14	-	13	13	-
322022	Sibpur	92	52	40	-	-	-	1	1	-
322023	Ghol Nadia									
322024	Par Niamatpur	19	9	10	1	-	1	8	3	5
322025	Dakshin Haradhan	-	-	-	-	-	-	-	-	-
322026	Gurpara	3	-	3	-	-	-	-	-	-
322027	Nakadi	-	-	-	-	-	-	-	-	-
322028	Jagapur	31	22	9	3	3	-	19	15	4
322029	Ukhil Nara	374	165	209	37	13	24	36	25	11
322030	Niamatpur	159	70	89	8	7	1	3	1	2
322031	Gilapol	34	23	11	1	1	-	6	5	1
322032	Ghora Gachha	7	3	4	-	-	-	2	1	1
322033	Briddhakol	3	1	2	1	-	1	-	-	-
322034	Kayet Para	102	58	44	2	2	-	2	1	1
322035	Sundalpur Char	148	71	77	10	4	6	50	18	32
322036	Char Sripur	-	-	-	-	-	-	-	-	-
322037	Gosair Char	4	2	2	1	1	-	1	1	-
322038	Char Gaur Nagar									
322039	Jhau Mahal	4	4	-	-	-	-	3	3	-
322040	Suresh Nagar	164	148	16	12	9	3	105	102	3
322041	Chak Noapara									
322042	Baikunthapur	7	6	1	1	1	-	5	5	-

PRIMARY CENSUS ABSTRACT

CENSUS ABSTRACT

Ranaghat - I

of marginal workers

Household industry workers			Other workers			Non-workers			Name of Village	Location code number	
Persons	Males	Females	Persons	Males	Females	Persons	Males	Females			
50	51	52	53	54	55	56	57	58	2	1	
1,711	481	1,230	4,733	2,653	2,080	147,442	48,140	99,302	Ranaghat - I (Total)	0159	
821	315	506	2,264	1,236	1,028	76,897	24,866	52,031	Ranaghat - I (Rural)	0159	
890	166	724	2,469	1,417	1,052	70,545	23,274	47,271	Ranaghat - I (Urban)	0159	
RURAL											
11	1	10	26	17	9	2,294	804	1,490	Durgapur	321984	
3	1	2	13	10	3	1,201	413	788	Palitpara	321985	
13	3	10	45	12	33	984	318	666	Doharpar	321986	
15	2	13	29	14	15	1,040	347	693	Simaistala	321987	
11	1	10	57	15	42	1,907	672	1,235	Bera Kamgachhi	321988	
67	13	54	173	144	29	2,723	914	1,809	Krishnapur Chak	321989	
42	29	13	224	150	74	4,539	1,666	2,873	Birnaagar (P)	321990	
9	1	8	37	15	22	1,980	616	1,364	Baharpur	321991	
9	1	8	68	27	41	1,275	401	874	Arkhisma	321992	
21	1	20	33	12	21	682	253	429	Arshikra	321993	
26	8	18	16	13	3	2,392	766	1,626	Radhakantapur	321994	
22	2	20	37	5	32	1,852	551	1,301	Khisma	321995	
3	3	-	2	-	2	626	217	409	Gagrakhali	321996	
-	-	-	-	-	-	451	137	314	Bagrail	321997	
2	-	2	6	3	3	712	220	492	Mugrail	321998	
-----Un-inhabited-----										Jalkar Patuli	321999
4	-	4	35	6	29	1,150	385	765	Chandan Daha	322000	
-	-	-	1	1	-	601	191	410	Bara Kulta	322001	
7	2	5	83	41	42	1,602	534	1,068	Takshali	322002	
43	7	36	66	21	45	2,382	764	1,618	Byaspur	322003	
2	1	1	10	5	5	1,819	649	1,170	Kalaighata	322004	
96	18	78	268	138	130	8,654	2,837	5,817	Habibpur	322005	
-	-	-	1	-	1	411	134	277	Aram Danga	322006	
1	1	-	17	13	4	2,382	705	1,677	Gazipur	322007	
69	67	2	61	51	10	2,450	689	1,761	Tarapur	322008	
-	-	-	1	1	-	33	8	25	Girish Nagar	322009	
35	3	32	25	21	4	1,206	416	790	Beleati	322010	
6	1	5	32	10	22	878	296	582	Mashunda	322011	
4	-	4	16	14	2	919	294	625	Dakshin Bishnupur	322012	
9	8	1	11	7	4	1,844	600	1,244	Majdia	322013	
2	1	1	58	29	29	2,050	684	1,366	Nandighat	322014	
-	-	-	-	-	-	191	65	126	Sat Sambhuganj	322015	
-	-	-	-	-	-	93	37	56	Uttar Haradhan	322016	
-	-	-	-	-	-	118	41	77	Ananda Dham	322017	
123	70	53	96	76	20	3,167	891	2,276	Paschim Noapara	322018	
13	3	10	17	7	10	1,273	401	872	Budya Nandapur	322019	
4	4	-	2	1	1	248	74	174	Sarkarpur	322020	
1	-	1	13	8	5	1,141	318	823	Paschim Sambhupur	322021	
-	-	-	91	51	40	120	46	74	Sibpur	322022	
-----Un-inhabited-----										Ghol Nadia	322023
-	-	-	10	6	4	1,561	473	1,088	Par Niamatpur	322024	
-	-	-	-	-	-	100	26	74	Dakshin Haradhan	322025	
-	-	-	3	-	3	676	200	476	Gurpara	322026	
-	-	-	-	-	-	163	44	119	Nakadi	322027	
-	-	-	9	4	5	1,094	317	777	Jagapur	322028	
52	15	37	249	112	137	4,148	1,407	2,741	Ukhil Nara	322029	
1	1	-	147	61	86	450	151	299	Niamatpur	322030	
8	2	6	19	15	4	238	83	155	Gilapol	322031	
1	1	-	4	1	3	690	219	471	Ghora Gachha	322032	
-	-	-	2	1	1	835	293	542	Briddhakol	322033	
17	8	9	81	47	34	1,798	594	1,204	Kayet Para	322034	
50	20	30	38	29	9	2,751	817	1,934	Sundalpur Char	322035	
-	-	-	-	-	-	104	49	55	Char Sripur	322036	
-	-	-	2	-	2	1,218	372	846	Gosair Char	322037	
-----Un-inhabited-----										Char Gaur Nagar	322038
-	-	-	1	1	-	311	82	229	Jhau Mahal	322039	
19	16	3	28	21	7	1,279	359	920	Suresh Nagar	322040	
-----Un-inhabited-----										Chak Noapara	322041
-	-	-	1	-	1	91	26	65	Baikunthapur	322042	

VILLAGE PRIMARY
C D Block -

Location code number	Name of Village	Area of Village in hectares	Number of households	Total population (including institutional and houseless population)			Population in the age-group 0-6		
				Persons	Males	Females	Persons	Males	Females
1	2	3	4	5	6	7	8	9	10
322043	Char Rasulpur	70.70							
	URBAN								
322044	Gangni (CT)	161.22	1,316	5,532	2,780	2,752	493	253	240
322045	Kamgachhi (CT)	771.34	4,862	19,998	10,285	9,713	2,062	1,089	973
322046	Raghabpur (CT)	256.41	2,439	10,280	5,153	5,127	919	460	459
322047	Panpara (CT)	208.18	1,299	5,349	2,677	2,672	481	239	242
322048	Aistala (CT)	294.00	5,157	20,662	10,701	9,961	1,816	906	910
322049	Satigachha (CT)	136.00	2,409	9,847	4,994	4,853	956	497	459
322050	Anulia (CT)	253.73	1,284	5,220	2,650	2,570	482	224	258
322051	Gopalpur (CT)	153.00	1,984	7,818	3,920	3,898	588	302	286
322052	Parbbatipur (CT)	193.00	2,426	9,584	4,855	4,729	699	372	327
	Taherpur (OG) (Part)								
801684	WARD NO.-0014 (Rural MDDS CODE:645590)		730	3,095	1,605	1,490	286	144	142
	Barasat (OG) (Part)								
801684	WARD NO.-0015 (Rural MDDS CODE:645591)		1,582	6,770	3,391	3,379	711	393	318
	Bhaduri (OG) (Part)								
801684	WARD NO.-0016 (Rural MDDS CODE:645592)		1,132	4,558	2,348	2,210	344	182	162
	Mahishdanga (OG)								
801684	(Part) WARD NO.-0017 (Rural MDDS CODE:645593)		640	2,722	1,424	1,298	277	134	143

PRIMARY CENSUS ABSTRACT

CENSUS ABSTRACT
Ranaghat - I

Scheduled Castes population			Scheduled Tribes population			Literates			Name of Village
Persons	Males	Females	Persons	Males	Females	Persons	Males	Females	
11	12	13	14	15	16	17	18	19	2
-----Un-inhabited-----									Char Rasulpur
									URBAN
2,522	1,254	1,268	7	4	3	3,960	2,129	1,831	Gangni (CT)
8,613	4,431	4,182	144	67	77	13,467	7,381	6,086	Kamgachhi (CT)
7,744	3,937	3,807	11	6	5	6,968	3,781	3,187	Raghabpur (CT)
2,546	1,285	1,261	65	31	34	3,610	1,933	1,677	Panpara (CT)
4,276	2,211	2,065	109	55	54	15,913	8,661	7,252	Aistala (CT)
2,760	1,431	1,329	43	23	20	7,213	3,815	3,398	Satigachha (CT)
2,206	1,141	1,065	135	67	68	3,924	2,128	1,796	Anulia (CT)
1,314	659	655	19	10	9	6,650	3,431	3,219	Gopalpur (CT)
1,971	1,012	959	17	9	8	7,872	4,117	3,755	Parbbatipur (CT)
1,714	907	807	85	39	46	2,302	1,275	1,027	Taherpur (OG) (Part) WARD NO.-0014 (Rural MDDS CODE:645590)
2,465	1,231	1,234	196	103	93	4,553	2,407	2,146	Barasat (OG) (Part) WARD NO.-0015 (Rural MDDS CODE:645591)
1,204	621	583	44	21	23	3,248	1,761	1,487	Bhaduri (OG) (Part) WARD NO.-0016 (Rural MDDS CODE:645592)
1,368	730	638	846	435	411	2,083	1,165	918	Mahishdanga (OG) (Part) WARD NO.-0017 (Rural MDDS CODE:645593)

VILLAGE PRIMARY
C D Block -

Location code number	Name of Village	Illiterates			Total workers			Main workers		
		Persons	Males	Females	Persons	Males	Females	Persons	Males	Females
1	2	20	21	22	23	24	25	26	27	28
322043	Char Rasulpur	-----Un-inhabited-----								
	URBAN									
322044	Gangni (CT)	1,572	651	921	1,812	1,561	251	1,586	1,404	182
322045	Kamgachhi (CT)	6,531	2,904	3,627	7,008	5,938	1,070	6,061	5,372	689
322046	Raghabpur (CT)	3,312	1,372	1,940	3,907	2,892	1,015	3,704	2,808	896
322047	Panpara (CT)	1,739	744	995	1,868	1,575	293	1,726	1,524	202
322048	Aistala (CT)	4,749	2,040	2,709	8,805	6,892	1,913	7,682	6,481	1,201
322049	Satigachha (CT)	2,634	1,179	1,455	3,699	2,983	716	3,377	2,822	555
322050	Anulia (CT)	1,296	522	774	1,888	1,601	287	1,582	1,349	233
322051	Gopalpur (CT)	1,168	489	679	2,456	2,145	311	2,376	2,085	291
322052	Parbbatipur (CT)	1,712	738	974	3,197	2,702	495	3,026	2,627	399
	Taherpur (OG) (Part)									
801684	WARD NO.-0014 (Rural MDDS CODE:645590)	793	330	463	1,188	975	213	1,150	954	196
	Barasat (OG) (Part)									
801684	WARD NO.-0015 (Rural MDDS CODE:645591)	2,217	984	1,233	2,325	1,934	391	1,981	1,676	305
	Bhaduri (OG) (Part)									
801684	WARD NO.-0016 (Rural MDDS CODE:645592)	1,310	587	723	1,755	1,436	319	1,626	1,368	258
	Mahishdanga (OG)									
801684	(Part) WARD NO.-0017 (Rural MDDS CODE:645593)	639	259	380	982	875	107	810	726	84

PRIMARY CENSUS ABSTRACT

CENSUS ABSTRACT
Ranaghat - I

Industrial category of main workers

Cultivators			Agricultural labourers			Household industry workers			Other workers			Name of Village
Persons	Males	Females	Persons	Males	Females	Persons	Males	Females	Persons	Males	Females	
29	30	31	32	33	34	35	36	37	38	39	40	2
-----Un-inhabited-----												Char Rasulpur
												URBAN
188	185	3	255	251	4	77	46	31	1,066	922	144	Gangni (CT)
343	342	1	1,452	1,387	65	578	469	109	3,688	3,174	514	Kamgachhi (CT)
203	201	2	347	329	18	1,504	832	672	1,650	1,446	204	Raghabpur (CT)
187	176	11	297	283	14	142	89	53	1,100	976	124	Panpara (CT)
74	70	4	224	210	14	1,433	1,157	276	5,951	5,044	907	Aistala (CT)
23	21	2	12	12	-	114	71	43	3,228	2,718	510	Satigachha (CT)
120	118	2	145	143	2	69	46	23	1,248	1,042	206	Anulia (CT)
87	87	-	109	109	-	49	37	12	2,131	1,852	279	Gopalpur (CT)
66	65	1	71	66	5	160	109	51	2,729	2,387	342	Parbbatipur (CT)
87	85	2	296	293	3	85	26	59	682	550	132	Taherpur (OG) (Part) WARD NO.-0014 (Rural MDDS CODE:645590)
222	219	3	476	433	43	25	6	19	1,258	1,018	240	Barasat (OG) (Part) WARD NO.-0015 (Rural MDDS CODE:645591)
468	465	3	393	385	8	246	87	159	519	431	88	Bhaduri (OG) (Part) WARD NO.-0016 (Rural MDDS CODE:645592)
213	211	2	327	322	5	3	2	1	267	191	76	Mahishdanga (OG) (Part) WARD NO.-0017 (Rural MDDS CODE:645593)

VILLAGE PRIMARY
C D Block -

Location code number	Name of Village	Industrial category								
		Marginal workers			Cultivators			Agricultural labourers		
		Persons	Males	Females	Persons	Males	Females	Persons	Males	Females
1	2	41	42	43	44	45	46	47	48	49
322043	Char Rasulpur	-----Un-inhabited-----								
	URBAN									
322044	Gangni (CT)	226	157	69	3	2	1	78	77	1
322045	Kamgachhi (CT)	947	566	381	16	12	4	234	205	29
322046	Raghabpur (CT)	203	84	119	8	5	3	14	12	2
322047	Panpara (CT)	142	51	91	2	1	1	11	10	1
322048	Aistala (CT)	1,123	411	712	9	3	6	12	7	5
322049	Satigachha (CT)	322	161	161	18	4	14	2	2	-
322050	Anulia (CT)	306	252	54	1	-	1	32	30	2
322051	Gopalpur (CT)	80	60	20	2	1	1	8	7	1
322052	Parbbatipur (CT)	171	75	96	12	6	6	5	5	-
	Taherpur (OG) (Part)									
801684	WARD NO.-0014 (Rural MDDS CODE:645590)	38	21	17	2	1	1	5	5	-
	Barasat (OG) (Part)									
801684	WARD NO.-0015 (Rural MDDS CODE:645591)	344	258	86	6	5	1	200	177	23
	Bhaduri (OG) (Part)									
801684	WARD NO.-0016 (Rural MDDS CODE:645592)	129	68	61	2	1	1	43	38	5
	Mahishdanga (OG)									
801684	(Part) WARD NO.-0017 (Rural MDDS CODE:645593)	172	149	23	2	1	1	117	113	4

PRIMARY CENSUS ABSTRACT

CENSUS ABSTRACT
Ranaghat - I

of marginal workers

Household industry workers			Other workers			Non-workers			Name of Village	Location code number	
Persons	Males	Females	Persons	Males	Females	Persons	Males	Females			
50	51	52	53	54	55	56	57	58	2	1	
-----Un-inhabited-----										Char Rasulpur	322043
										URBAN	
31	8	23	114	70	44	3,720	1,219	2,501	Gangni (CT)	322044	
201	42	159	496	307	189	12,990	4,347	8,643	Kamgachhi (CT)	322045	
80	12	68	101	55	46	6,373	2,261	4,112	Raghabpur (CT)	322046	
52	9	43	77	31	46	3,481	1,102	2,379	Panpara (CT)	322047	
369	69	300	733	332	401	11,857	3,809	8,048	Aistala (CT)	322048	
41	5	36	261	150	111	6,148	2,011	4,137	Satigachha (CT)	322049	
9	5	4	264	217	47	3,332	1,049	2,283	Anulia (CT)	322050	
3	1	2	67	51	16	5,362	1,775	3,587	Gopalpur (CT)	322051	
50	8	42	104	56	48	6,387	2,153	4,234	Parbbatipur (CT)	322052	
5	-	5	26	15	11	1,907	630	1,277	Taherpur (OG) (Part) WARD NO.-0014 (Rural MDDS CODE:645590)	801684	
11	1	10	127	75	52	4,445	1,457	2,988	Barasat (OG) (Part) WARD NO.-0015 (Rural MDDS CODE:645591)	801684	
36	5	31	48	24	24	2,803	912	1,891	Bhaduri (OG) (Part) WARD NO.-0016 (Rural MDDS CODE:645592)	801684	
2	1	1	51	34	17	1,740	549	1,191	Mahishdanga (OG) (Part) WARD NO.-0017 (Rural MDDS CODE:645593)	801684	

VILLAGE PRIMARY
C D Block -

Location code number	Name of Village	Area of Village in hectares	Number of households	Total population (including institutional and houseless population)			Population in the age-group 0-6			
				Persons	Males	Females	Persons	Males	Females	
1	2	3	4	5	6	7	8	9	10	
0160	Ranaghat - II (Total)	27,717.07	85,687	368,681	189,706	178,975	34,931	17,852	17,079	
0160	Ranaghat - II (Rural)	25,951.12	72,670	314,519	162,237	152,282	30,394	15,537	14,857	
0160	Ranaghat - II (Urban)	1,765.95	13,017	54,162	27,469	26,693	4,537	2,315	2,222	
RURAL										
322053	Debagram	964.90	1,643	7,060	3,604	3,456	674	353	321	
322054	Ghola	175.40	625	2,949	1,553	1,396	297	160	137	
322055	Harighat	78.95	92	430	228	202	33	15	18	
322056	Matikumra	621.40	1,834	8,077	4,233	3,844	708	360	348	
322057	Harachandrapur	43.59	162	700	354	346	58	29	29	
322058	Kusharia	103.60	457	2,037	1,067	970	173	91	82	
322059	Patuli	297.21	750	3,189	1,609	1,580	338	165	173	
322060	Dayabari	198.11	1,587	6,500	3,139	3,361	617	309	308	
322061	Kumarshatpur (P)	149.47	508	2,160	1,099	1,061	197	96	101	
322062	Hudapatila	98.70	615	2,569	1,351	1,218	224	116	108	
322063	Nokari	408.60	1,185	5,032	2,582	2,450	443	213	230	
322064	Raynagar	365.39	1,115	4,826	2,526	2,300	450	225	225	
322065	Paschim Simulia (P)	253.69	472	2,119	1,097	1,022	204	100	104	
322066	Paschim Putkhali	85.60	187	721	387	334	72	45	27	
322067	Ghatigachhi	173.95	431	1,802	958	844	141	76	65	
322068	Baidyapur	286.45	755	3,044	1,541	1,503	297	154	143	
322069	Dakshin Dhakuria	178.58	573	2,457	1,281	1,176	257	135	122	
322070	Dakshin Khaspur	123.68	229	833	416	417	74	27	47	
322071	Nasherkuli	423.57	985	3,810	1,958	1,852	320	162	158	
322072	Ruppur	241.64	561	2,280	1,201	1,079	201	106	95	
322073	Gopinagar Baghadanga	614.42	1,351	5,616	2,911	2,705	481	248	233	
322074	Muragachha	125.47	241	1,045	514	531	125	63	62	
322075	Uttar Dhakuria	84.85	199	970	475	495	122	56	66	
322076	Shridharpur	259.40	500	2,218	1,126	1,092	239	129	110	
322077	Korabari	420.85	952	4,108	2,120	1,988	338	167	171	
322078	Debipur Chak	23.41								
					-----Un-inhabited-----					
322079	Uttar Para	115.85	543	2,219	1,092	1,127	216	105	111	
322080	Jafar Nagar	180.15	734	3,048	1,589	1,459	284	139	145	
322081	Kathaura	1.72	5	20	9	11	1	-	1	
322082	Hajrapur	374.68	768	3,431	1,795	1,636	329	171	158	
322083	Barahata	266.51	458	1,863	951	912	161	68	93	
322084	Hatubhanga	277.53	502	2,361	1,234	1,127	220	119	101	
322085	Shibchandrapur	252.24	318	1,280	676	604	119	74	45	
322086	Bahirgachhi	564.07	2,346	9,785	4,985	4,800	801	385	416	
322087	Kamdanga	98.00	134	636	333	303	70	38	32	
322088	Bhat Bhanga	286.28	396	1,768	908	860	171	80	91	
322089	Kulgachhi Chak	58.98	49	228	118	110	22	13	9	
322090	Doluabari	270.59	626	2,613	1,358	1,255	262	124	138	
322091	Andipur Chak	86.00	96	487	250	237	48	24	24	
322092	Uttar Rameshwarpur	25.79	101	460	243	217	39	26	13	
322093	Kalipur	104.60	248	916	488	428	75	33	42	
322094	Petuapur	280.02	406	1,625	860	765	133	69	64	
322095	Uttar Bishnupur	42.47	22	90	45	45	9	8	1	
322096	Arranghata Narayanpur	1,111.34	5,176	21,552	11,064	10,488	1,976	999	977	
322097	Bholadanga	65.55	251	1,036	522	514	91	46	45	
322098	Hosenpur	279.64	768	3,130	1,586	1,544	286	143	143	
322099	Kamalpur	51.47	155	595	301	294	39	20	19	
322100	Basta	156.84	707	3,074	1,570	1,504	264	125	139	
322101	Sabdapur	227.20	1,149	4,737	2,408	2,329	391	207	184	
322102	Goalsalua	316.27	903	3,717	1,905	1,812	313	158	155	
322103	Raghunathpur	199.11	755	3,277	1,682	1,595	331	164	167	
322104	Rajapurchak	21.29								
					-----Un-inhabited-----					
322105	Kesajpur	149.08	844	3,620	1,855	1,765	313	154	159	
322106	Rajapur	124.44	380	1,726	908	818	169	87	82	
322107	Panchbaria	238.60	611	2,432	1,233	1,199	221	105	116	
322108	Bira Baria	157.55	275	1,252	650	602	121	62	59	
322109	Kanaipur	113.30	215	1,101	583	518	112	59	53	
322110	Chandpur	100.99	504	2,144	1,101	1,043	238	132	106	
322111	Daula	484.27	1,211	5,631	2,919	2,712	582	303	279	

PRIMARY CENSUS ABSTRACT

CENSUS ABSTRACT

Ranaghat - II

Scheduled Castes population			Scheduled Tribes population			Literates			Name of Village
Persons	Males	Females	Persons	Males	Females	Persons	Males	Females	
11	12	13	14	15	16	17	18	19	2
174,717	90,267	84,450	16,185	8,130	8,055	264,947	143,773	121,174	Ranaghat - II (Total)
155,344	80,506	74,838	14,699	7,356	7,343	222,867	121,509	101,358	Ranaghat - II (Rural)
19,373	9,761	9,612	1,486	774	712	42,080	22,264	19,816	Ranaghat - II (Urban)
RURAL									
2,378	1,227	1,151	1,135	564	571	5,084	2,805	2,279	Debagram
2,561	1,356	1,205	50	26	24	2,299	1,277	1,022	Ghola
426	227	199	4	1	3	284	168	116	Harighat
5,977	3,131	2,846	169	85	84	5,926	3,282	2,644	Matikumra
495	252	243	14	5	9	493	254	239	Harachandrapur
995	515	480	229	122	107	1,540	851	689	Kusharia
128	65	63	3	2	1	2,391	1,235	1,156	Patuli
308	152	156	320	161	159	5,386	2,608	2,778	Dayabari
1,249	647	602	121	59	62	1,622	890	732	Kumarshatpur (P)
1,317	700	617	-	-	-	1,903	1,064	839	Hudapatila
691	348	343	24	10	14	3,583	1,924	1,659	Nokari
3,115	1,624	1,491	110	59	51	3,592	2,001	1,591	Raynagar
1,429	739	690	153	83	70	1,473	819	654	Paschim Simulia (P)
-	-	-	229	125	104	451	245	206	Paschim Putkhali
137	73	64	48	24	24	1,481	830	651	Ghatigachhi
393	194	199	850	415	435	2,184	1,162	1,022	Baidyapur
339	176	163	427	226	201	1,559	859	700	Dakshin Dhakuria
-	-	-	-	-	-	663	359	304	Dakshin Khaspur
1,371	690	681	127	69	58	3,113	1,691	1,422	Nasherkuli
887	468	419	656	321	335	1,499	869	630	Ruppur
2,437	1,247	1,190	40	16	24	4,308	2,349	1,959	Gopinagar Baghadanga
258	114	144	349	170	179	477	269	208	Muragachha
845	416	429	98	45	53	629	333	296	Uttar Dhakuria
1,056	527	529	8	2	6	1,560	826	734	Shridharpur
1,731	898	833	678	340	338	2,960	1,642	1,318	Korabari
-----Un-inhabited-----									
472	227	245	-	-	-	1,675	866	809	Debipur Chak
2,175	1,130	1,045	6	4	2	2,166	1,207	959	Uttar Para
20	9	11	-	-	-	18	9	9	Jafar Nagar
2,081	1,088	993	3	1	2	2,406	1,330	1,076	Kathaura
879	449	430	2	1	1	1,274	688	586	Hajrapur
2,328	1,217	1,111	6	3	3	1,652	925	727	Barahata
1,271	670	601	7	5	2	1,044	570	474	Hatubhanga
9,491	4,829	4,662	74	44	30	7,245	3,960	3,285	Shibchandrapur
512	266	246	116	63	53	460	257	203	Bahirgachhi
1,127	589	538	1	1	-	1,195	670	525	Kamdanga
227	118	109	-	-	-	140	74	66	Bhat Bhanga
2,397	1,254	1,143	3	1	2	1,733	982	751	Kulgachhi Chak
344	178	166	143	72	71	341	188	153	Doluabari
458	243	215	-	-	-	322	175	147	Andipur Chak
874	471	403	15	4	11	638	367	271	Uttar Rameshwarpur
945	501	444	2	-	2	1,058	621	437	Kalipur
90	45	45	-	-	-	49	27	22	Petuapur
8,956	4,635	4,321	423	212	211	15,806	8,538	7,268	Uttar Bishnupur
827	410	417	2	-	2	732	386	346	Arranghata Narayanpur
1,660	846	814	121	69	52	2,392	1,285	1,107	Bholadanga
30	16	14	-	-	-	512	266	246	Hosenpur
2,106	1,078	1,028	5	2	3	2,244	1,232	1,012	Kamalpur
2,254	1,150	1,104	24	8	16	3,698	1,953	1,745	Basta
848	422	426	29	11	18	2,653	1,427	1,226	Sabdaiapur
1,340	680	660	5	3	2	2,175	1,170	1,005	Goalsalua
-----Un-inhabited-----									
2,240	1,152	1,088	20	11	9	2,487	1,372	1,115	Raghunathpur
447	234	213	6	2	4	1,114	609	505	Rajapur
271	139	132	1	-	1	1,908	1,011	897	Rajapurchak
1,040	535	505	1	-	1	837	473	364	Panchbaria
-	-	-	-	-	-	744	395	349	Bira Baria
378	201	177	-	-	-	1,345	691	654	Kanaipur
3,335	1,723	1,612	177	97	80	4,020	2,176	1,844	Chandpur
									Daula

VILLAGE PRIMARY
C D Block -

Location code number	Name of Village	Illiterates			Total workers			Main workers		
		Persons	Males	Females	Persons	Males	Females	Persons	Males	Females
1	2	20	21	22	23	24	25	26	27	28
0160	Ranaghat - II (Total)	103,734	45,933	57,801	128,829	111,687	17,142	115,364	103,660	11,704
0160	Ranaghat - II (Rural)	91,652	40,728	50,924	109,269	95,362	13,907	97,122	88,078	9,044
0160	Ranaghat - II (Urban)	12,082	5,205	6,877	19,560	16,325	3,235	18,242	15,582	2,660
RURAL										
322053	Debagram	1,976	799	1,177	2,433	1,942	491	2,075	1,850	225
322054	Ghola	650	276	374	1,087	935	152	996	907	89
322055	Harighat	146	60	86	181	158	23	180	157	23
322056	Matikumra	2,151	951	1,200	2,755	2,574	181	2,557	2,444	113
322057	Harachandrapur	207	100	107	239	209	30	206	200	6
322058	Kusharia	497	216	281	766	590	176	516	440	76
322059	Patuli	798	374	424	995	925	70	968	905	63
322060	Dayabari	1,114	531	583	1,810	1,523	287	1,580	1,366	214
322061	Kumarshatpur (P)	538	209	329	801	641	160	739	624	115
322062	Hudapatila	666	287	379	954	843	111	905	826	79
322063	Nokari	1,449	658	791	1,650	1,545	105	1,627	1,533	94
322064	Raynagar	1,234	525	709	1,655	1,501	154	1,594	1,451	143
322065	Paschim Simulia (P)	646	278	368	781	682	99	631	577	54
322066	Paschim Putkhali	270	142	128	290	238	52	253	210	43
322067	Ghatigachhi	321	128	193	661	594	67	471	435	36
322068	Baidyapur	860	379	481	1,124	927	197	751	697	54
322069	Dakshin Dhakuria	898	422	476	915	806	109	850	770	80
322070	Dakshin Khaspur	170	57	113	267	253	14	259	247	12
322071	Nashekuli	697	267	430	1,383	1,209	174	1,227	1,136	91
322072	Ruppur	781	332	449	918	765	153	708	596	112
322073	Gopinagar Baghdadanga	1,308	562	746	2,059	1,749	310	1,803	1,594	209
322074	Muragachha	568	245	323	476	327	149	436	312	124
322075	Uttar Dhakuria	341	142	199	308	287	21	182	170	12
322076	Shridharpur	658	300	358	838	709	129	674	633	41
322077	Korabari	1,148	478	670	1,467	1,296	171	1,324	1,194	130
322078	Debipur Chak	-----Un-inhabited-----								
322079	Uttar Para	544	226	318	765	660	105	681	618	63
322080	Jafar Nagar	882	382	500	979	916	63	896	854	42
322081	Kathaura	2	-	2	10	5	5	5	5	-
322082	Hajrapur	1,025	465	560	1,196	1,087	109	730	679	51
322083	Barahata	589	263	326	683	615	68	643	600	43
322084	Hatubhanga	709	309	400	671	636	35	658	624	34
322085	Shibchandrapur	236	106	130	387	346	41	367	329	38
322086	Bahirgachhi	2,540	1,025	1,515	3,333	2,830	503	2,777	2,558	219
322087	Kamdanga	176	76	100	252	216	36	251	216	35
322088	Bhat Bhanga	573	238	335	541	508	33	513	488	25
322089	Kulgachhi Chak	88	44	44	64	61	3	63	60	3
322090	Doluabari	880	376	504	867	750	117	857	744	113
322091	Andipur Chak	146	62	84	153	147	6	151	146	5
322092	Uttar Rameshwarpur	138	68	70	154	142	12	152	140	12
322093	Kalipur	278	121	157	313	288	25	254	240	14
322094	Petupur	567	239	328	641	511	130	481	465	16
322095	Uttar Bishnupur	41	18	23	53	27	26	53	27	26
322096	Arranghata Narayanpur	5,746	2,526	3,220	7,420	6,502	918	6,586	5,929	657
322097	Bholadanga	304	136	168	357	321	36	330	302	28
322098	Hosenpur	738	301	437	1,061	999	62	964	924	40
322099	Kamalpur	83	35	48	176	163	13	174	162	12
322100	Basta	830	338	492	923	889	34	899	871	28
322101	Sabdaiapur	1,039	455	584	1,755	1,434	321	1,450	1,344	106
322102	Goalsalua	1,064	478	586	1,218	1,113	105	1,153	1,063	90
322103	Raghunathpur	1,102	512	590	1,077	970	107	1,000	943	57
322104	Rajapurchak	-----Un-inhabited-----								
322105	Kesajpur	1,133	483	650	1,174	1,035	139	1,118	1,013	105
322106	Rajapur	612	299	313	701	589	112	531	518	13
322107	Panchbaria	524	222	302	832	758	74	788	724	64
322108	Bira Baria	415	177	238	390	378	12	385	376	9
322109	Kanaipur	357	188	169	404	390	14	393	387	6
322110	Chandpur	799	410	389	653	634	19	643	632	11
322111	Daula	1,611	743	868	1,832	1,654	178	1,683	1,587	96

PRIMARY CENSUS ABSTRACT

CENSUS ABSTRACT
Ranaghat - II

Industrial category of main workers													Name of Village 2
Cultivators			Agricultural labourers			Household industry workers			Other workers				
Persons	Males	Females	Persons	Males	Females	Persons	Males	Females	Persons	Males	Females		
29	30	31	32	33	34	35	36	37	38	39	40		
28,418	27,604	814	34,261	31,660	2,601	5,135	2,879	2,256	47,550	41,517	6,033	Ranaghat - II (Total)	
27,666	26,874	792	32,747	30,273	2,474	3,929	2,135	1,794	32,780	28,796	3,984	Ranaghat - II (Rural)	
752	730	22	1,514	1,387	127	1,206	744	462	14,770	12,721	2,049	Ranaghat - II (Urban)	
RURAL													
637	608	29	903	829	74	89	33	56	446	380	66	Debagram	
369	356	13	226	205	21	24	5	19	377	341	36	Ghola	
69	67	2	23	22	1	6	1	5	82	67	15	Harighat	
699	693	6	994	971	23	28	13	15	836	767	69	Matikumra	
33	33	-	149	145	4	-	-	-	24	22	2	Harachandrapur	
28	25	3	90	79	11	34	22	12	364	314	50	Kusharia	
377	365	12	198	188	10	3	2	1	390	350	40	Patuli	
66	60	6	136	126	10	12	7	5	1,366	1,173	193	Dayabari	
86	83	3	224	201	23	79	48	31	350	292	58	Kumarshatpur (P)	
115	115	-	145	138	7	53	29	24	592	544	48	Hudapatila	
418	411	7	514	504	10	6	1	5	689	617	72	Nokari	
585	556	29	381	367	14	81	46	35	547	482	65	Raynagar	
253	251	2	132	117	15	20	14	6	226	195	31	Paschim Simulia (P)	
66	64	2	62	56	6	-	-	-	125	90	35	Paschim Putkhali	
113	112	1	62	60	2	14	8	6	282	255	27	Ghatigachhi	
132	130	2	305	282	23	7	7	-	307	278	29	Baidyapur	
239	236	3	535	463	72	9	7	2	67	64	3	Dakshin Dhakuria	
104	104	-	126	122	4	1	1	-	28	20	8	Dakshin Khaspur	
342	336	6	483	457	26	118	94	24	284	249	35	Nasherkuli	
212	210	2	438	340	98	4	3	1	54	43	11	Ruppur	
457	443	14	703	652	51	70	21	49	573	478	95	Gopinagar Baghdadanga	
104	99	5	322	205	117	1	-	1	9	8	1	Muragachha	
88	86	2	66	60	6	2	1	1	26	23	3	Uttar Dhakuria	
310	306	4	233	213	20	3	1	2	128	113	15	Shridharpur	
337	329	8	532	463	69	22	17	5	433	385	48	Korabari	
-----Un-inhabited-----												Debipur Chak	
155	152	3	146	145	1	131	101	30	249	220	29	Uttar Para	
140	137	3	297	294	3	57	53	4	402	370	32	Jafar Nagar	
4	4	-	1	1	-	-	-	-	-	-	-	Kathaura	
386	378	8	144	138	6	36	18	18	164	145	19	Hajrapur	
284	269	15	255	250	5	31	22	9	73	59	14	Barahata	
330	322	8	225	214	11	7	6	1	96	82	14	Hatubhanga	
81	79	2	227	203	24	-	-	-	59	47	12	Shibchandrapur	
727	707	20	999	938	61	68	31	37	983	882	101	Bahirgachhi	
86	86	-	162	127	35	-	-	-	3	3	-	Kamdanga	
120	120	-	290	281	9	39	32	7	64	55	9	Bhat Bhanga	
39	38	1	15	15	-	-	-	-	9	7	2	Kulgachhi Chak	
368	280	88	398	386	12	3	1	2	88	77	11	Doluabari	
77	77	-	37	37	-	1	1	-	36	31	5	Andipur Chak	
64	64	-	40	39	1	-	-	-	48	37	11	Uttar Rameshwarpur	
43	43	-	120	116	4	2	2	-	89	79	10	Kalipur	
222	215	7	175	171	4	2	2	-	82	77	5	Petuaipur	
1	1	-	22	22	-	-	-	-	30	4	26	Uttar Bishnupur	
691	669	22	1,438	1,384	54	372	231	141	4,085	3,645	440	Arranghata Narayanpur	
97	96	1	88	84	4	16	7	9	129	115	14	Bholadanga	
399	393	6	272	260	12	21	21	-	272	250	22	Hosenpur	
46	44	2	37	37	-	2	-	2	89	81	8	Kamalpur	
303	297	6	346	341	5	11	6	5	239	227	12	Basta	
336	328	8	302	283	19	117	103	14	695	630	65	Sabdapur	
228	228	-	140	139	1	59	39	20	726	657	69	Goalsalua	
180	176	4	83	80	3	135	127	8	602	560	42	Raghunathpur	
-----Un-inhabited-----												Rajapur Chak	
168	160	8	167	155	12	74	57	17	709	641	68	Kesaipur	
152	148	4	303	300	3	4	2	2	72	68	4	Rajapur	
130	129	1	317	311	6	26	2	24	315	282	33	Panchbaria	
95	94	1	238	236	2	2	-	2	50	46	4	Bira Baria	
160	158	2	209	206	3	1	1	-	23	22	1	Kanaipur	
267	265	2	336	331	5	1	1	-	39	35	4	Chandpur	
588	564	24	668	642	26	12	10	2	415	371	44	Daula	

VILLAGE PRIMARY
C D Block -

Location code number	Name of Village	Industrial category								
		Marginal workers			Cultivators			Agricultural labourers		
		Persons	Males	Females	Persons	Males	Females	Persons	Males	Females
1	2	41	42	43	44	45	46	47	48	49
0160	Ranaghat - II (Total)	13,465	8,027	5,438	1,039	620	419	5,757	4,277	1,480
0160	Ranaghat - II (Rural)	12,147	7,284	4,863	1,011	609	402	5,515	4,100	1,415
0160	Ranaghat - II (Urban)	1,318	743	575	28	11	17	242	177	65
	RURAL									
322053	Debagram	358	92	266	25	8	17	131	60	71
322054	Ghola	91	28	63	9	3	6	42	14	28
322055	Harighat	1	1	-	1	1	-	-	-	-
322056	Matikumra	198	130	68	24	13	11	81	71	10
322057	Harachandrapur	33	9	24	-	-	-	32	8	24
322058	Kusharia	250	150	100	3	3	-	98	56	42
322059	Patuli	27	20	7	1	-	1	14	13	1
322060	Dayabari	230	157	73	19	17	2	104	66	38
322061	Kumarshatpur (P)	62	17	45	1	1	-	20	11	9
322062	Hudapatila	49	17	32	2	2	-	16	7	9
322063	Nokari	23	12	11	1	-	1	5	5	-
322064	Raynagar	61	50	11	2	2	-	39	36	3
322065	Paschim Simulia (P)	150	105	45	-	-	-	115	81	34
322066	Paschim Putkhali	37	28	9	-	-	-	13	7	6
322067	Ghatigachhi	190	159	31	12	12	-	37	27	10
322068	Baidyapur	373	230	143	6	3	3	283	173	110
322069	Dakshin Dhakuria	65	36	29	2	2	-	55	30	25
322070	Dakshin Khaspur	8	6	2	-	-	-	5	5	-
322071	Nasherkuli	156	73	83	18	13	5	49	24	25
322072	Ruppur	210	169	41	9	9	-	186	151	35
322073	Gopinagar Baghdadanga	256	155	101	12	10	2	123	87	36
322074	Muragachha	40	15	25	-	-	-	10	5	5
322075	Uttar Dhakuria	126	117	9	19	18	1	96	89	7
322076	Shridharpur	164	76	88	7	5	2	104	63	41
322077	Korabari	143	102	41	4	4	-	71	55	16
322078	Debipur Chak				-----Un-inhabited-----					
322079	Uttar Para	84	42	42	3	2	1	17	16	1
322080	Jafar Nagar	83	62	21	2	2	-	43	41	2
322081	Kathaura	5	-	5	-	-	-	-	-	-
322082	Hajrapur	466	408	58	55	52	3	280	270	10
322083	Barahata	40	15	25	3	1	2	13	8	5
322084	Hatubhanga	13	12	1	2	1	1	7	7	-
322085	Shibchandrapur	20	17	3	-	-	-	19	17	2
322086	Bahirgachhi	556	272	284	43	27	16	234	137	97
322087	Kamdanga	1	-	1	-	-	-	1	-	1
322088	Bhat Bhanga	28	20	8	1	1	-	18	16	2
322089	Kulgachhi Chak	1	1	-	-	-	-	1	1	-
322090	Doluabari	10	6	4	1	-	1	7	6	1
322091	Andipur Chak	2	1	1	-	-	-	-	-	-
322092	Uttar Rameshwarpur	2	2	-	-	-	-	2	2	-
322093	Kalipur	59	48	11	5	3	2	14	10	4
322094	Petuaapur	160	46	114	117	17	100	22	11	11
322095	Uttar Bishnupur	-	-	-	-	-	-	-	-	-
322096	Arranghata Narayanpur	834	573	261	23	14	9	55	54	1
322097	Bholadanga	27	19	8	2	2	-	8	7	1
322098	Hosenpur	97	75	22	2	-	2	75	70	5
322099	Kamalpur	2	1	1	1	1	-	-	-	-
322100	Basta	24	18	6	-	-	-	12	12	-
322101	Sabdapur	305	90	215	69	6	63	56	20	36
322102	Goalsalua	65	50	15	-	-	-	6	6	-
322103	Raghunathpur	77	27	50	9	8	1	9	8	1
322104	Rajapurchak				-----Un-inhabited-----					
322105	Kesajpur	56	22	34	1	1	-	8	5	3
322106	Rajapur	170	71	99	1	1	-	67	44	23
322107	Panchbaria	44	34	10	2	2	-	21	20	1
322108	Bira Baria	5	2	3	-	-	-	3	-	3
322109	Kanaipur	11	3	8	1	-	1	7	3	4
322110	Chandpur	10	2	8	3	1	2	1	-	1
322111	Daula	149	67	82	5	3	2	39	36	3

PRIMARY CENSUS ABSTRACT

CENSUS ABSTRACT
Ranaghat - II

of marginal workers

Household industry workers			Other workers			Non-workers			Name of Village	Location code number	
Persons	Males	Females	Persons	Males	Females	Persons	Males	Females			
50	51	52	53	54	55	56	57	58	2	1	
2,040	333	1,707	4,629	2,797	1,832	239,852	78,019	161,833	Ranaghat - II (Total)	0160	
1,861	290	1,571	3,760	2,285	1,475	205,250	66,875	138,375	Ranaghat - II (Rural)	0160	
179	43	136	869	512	357	34,602	11,144	23,458	Ranaghat - II (Urban)	0160	
RURAL											
143	1	142	59	23	36	4,627	1,662	2,965	Debagram	322053	
19	-	19	21	11	10	1,862	618	1,244	Ghola	322054	
-	-	-	-	-	-	249	70	179	Harighat	322055	
20	6	14	73	40	33	5,322	1,659	3,663	Matikumra	322056	
-	-	-	1	1	-	461	145	316	Harachandrapur	322057	
46	13	33	103	78	25	1,271	477	794	Kusharia	322058	
2	-	2	10	7	3	2,194	684	1,510	Patuli	322059	
7	-	7	100	74	26	4,690	1,616	3,074	Dayabari	322060	
25	1	24	16	4	12	1,359	458	901	Kumarshatpur (P)	322061	
22	-	22	9	8	1	1,615	508	1,107	Hudapatila	322062	
3	-	3	14	7	7	3,382	1,037	2,345	Nokari	322063	
7	3	4	13	9	4	3,171	1,025	2,146	Raynagar	322064	
5	-	5	30	24	6	1,338	415	923	Paschim Simulia (P)	322065	
-	-	-	24	21	3	431	149	282	Paschim Putkhali	322066	
10	4	6	131	116	15	1,141	364	777	Ghatigachhi	322067	
6	2	4	78	52	26	1,920	614	1,306	Baidyapur	322068	
4	3	1	4	1	3	1,542	475	1,067	Dakshin Dhakuria	322069	
-	-	-	3	1	2	566	163	403	Dakshin Khaspur	322070	
44	14	30	45	22	23	2,427	749	1,678	Nasherkuli	322071	
6	2	4	9	7	2	1,362	436	926	Ruppur	322072	
27	7	20	94	51	43	3,557	1,162	2,395	Gopinagar Baghdadanga	322073	
-	-	-	30	10	20	569	187	382	Muragachha	322074	
1	1	-	10	9	1	662	188	474	Uttar Dhakuria	322075	
5	-	5	48	8	40	1,380	417	963	Shridharpur	322076	
5	-	5	63	43	20	2,641	824	1,817	Korabari	322077	
-----Un-inhabited-----										Debipur Chak	322078
42	14	28	22	10	12	1,454	432	1,022	Uttar Para	322079	
23	15	8	15	4	11	2,069	673	1,396	Jafar Nagar	322080	
5	-	5	-	-	-	10	4	6	Kathaura	322081	
20	10	10	111	76	35	2,235	708	1,527	Hajrapur	322082	
10	1	9	14	5	9	1,180	336	844	Barahata	322083	
-	-	-	4	4	-	1,690	598	1,092	Hatubhanga	322084	
1	-	1	-	-	-	893	330	563	Shibchandrapur	322085	
143	20	123	136	88	48	6,452	2,155	4,297	Bahirgachhi	322086	
-	-	-	-	-	-	384	117	267	Kamdanga	322087	
4	-	4	5	3	2	1,227	400	827	Bhat Bhanga	322088	
-	-	-	-	-	-	164	57	107	Kulgachhi Chak	322089	
-	-	-	2	-	2	1,746	608	1,138	Doluabari	322090	
1	-	1	1	1	-	334	103	231	Andipur Chak	322091	
-	-	-	-	-	-	306	101	205	Uttar Rameshwarpur	322092	
5	1	4	35	34	1	603	200	403	Kalipur	322093	
1	-	1	20	18	2	984	349	635	Petuaipur	322094	
-	-	-	-	-	-	37	18	19	Uttar Bishnupur	322095	
105	27	78	651	478	173	14,132	4,562	9,570	Arranghata Narayanpur	322096	
3	1	2	14	9	5	679	201	478	Bholadanga	322097	
1	1	-	19	4	15	2,069	587	1,482	Hosenpur	322098	
-	-	-	1	-	1	419	138	281	Kamalpur	322099	
-	-	-	12	6	6	2,151	681	1,470	Basta	322100	
96	17	79	84	47	37	2,982	974	2,008	Sabdapur	322101	
10	6	4	49	38	11	2,499	792	1,707	Goalsalua	322102	
42	-	42	17	11	6	2,200	712	1,488	Raghnathpur	322103	
-----Un-inhabited-----										Rajapurchak	322104
6	-	6	41	16	25	2,446	820	1,626	Kesaipur	322105	
24	-	24	78	26	52	1,025	319	706	Rajapur	322106	
1	-	1	20	12	8	1,600	475	1,125	Panchbaria	322107	
-	-	-	2	2	-	862	272	590	Bira Baria	322108	
1	-	1	2	-	2	697	193	504	Kanaipur	322109	
-	-	-	6	1	5	1,491	467	1,024	Chandpur	322110	
13	-	13	92	28	64	3,799	1,265	2,534	Daula	322111	

VILLAGE PRIMARY
C D Block -

Location code number	Name of Village	Area of Village in hectares	Number of households	Total population (including institutional and houseless population)			Population in the age-group 0-6		
				Persons	Males	Females	Persons	Males	Females
1	2	3	4	5	6	7	8	9	10
322112	Debipur	326.99	527	2,325	1,218	1,107	231	125	106
322113	Dhantala	262.29	1,996	9,095	4,730	4,365	887	455	432
322114	Sankarpur	442.33	1,065	4,716	2,475	2,241	429	244	185
322115	Andulpota	173.09	393	1,811	955	856	153	78	75
322116	Harishpur	45.05	245	1,084	550	534	119	56	63
322117	Kamalpur	448.02	973	4,587	2,413	2,174	562	296	266
322118	Krishnanagar	296.00	609	2,794	1,457	1,337	327	173	154
322119	Purbanoapara	172.37	814	3,542	1,865	1,677	352	180	172
322120	Shikri	301.02	817	3,608	1,882	1,726	378	198	180
322121	Huda	168.45	538	2,354	1,171	1,183	287	138	149
322122	Kusbaria	399.61	838	3,785	1,953	1,832	390	202	188
322123	Majidia	260.73	687	2,989	1,548	1,441	273	135	138
322124	Andipur	35.68	142	516	262	254	46	18	28
322125	Kalinagar	87.63	125	492	247	245	34	18	16
322126	Kulgachi	315.72	634	2,819	1,526	1,293	325	174	151
322127	Baranbaria	365.92	909	4,040	2,108	1,932	387	197	190
322128	Shrirampur	203.66	473	2,034	1,023	1,011	229	121	108
322129	Kalupur	462.09	978	4,365	2,276	2,089	504	279	225
322130	Duttapulia	371.92	3,091	13,562	7,010	6,552	1,212	625	587
322131	Kanibamani	358.39	757	3,313	1,715	1,598	361	178	183
322132	Bagdia	122.56	189	799	420	379	90	43	47
322133	Barabaria	563.33	2,211	9,356	4,769	4,587	857	446	411
322134	Nathkura	285.20	558	2,370	1,249	1,121	229	124	105
322135	Uttarkhaspukur	155.31	147	700	343	357	79	34	45
322136	Purbanagar	142.44	543	2,497	1,351	1,146	251	127	124
322137	Khargadanga	119.32	369	1,607	831	776	160	82	78
322138	Badbagi	76.97	39	144	77	67	14	5	9
322139	Aismali	636.35	1,559	6,855	3,517	3,338	817	442	375
322140	Rakhalgachi	239.72	446	2,101	1,086	1,015	264	132	132
322141	Purba Puthkhali	218.00	353	1,728	915	813	208	103	105
322142	Balia Danga	293.57	873	3,930	1,982	1,948	430	193	237
322143	Eruli	135.08	449	1,894	964	930	179	100	79
322144	Chinapukuria	115.83	224	1,014	552	462	98	65	33
322145	Mollabaria	92.81	151	643	322	321	70	34	36
322146	Chaksaarisadanga	98.44	159	596	320	276	46	29	17
322147	Sarisadanga	57.36	300	1,280	655	625	131	64	67
322148	Mondalpokuria	87.96	254	1,093	548	545	152	77	75
322149	Chakdebagram	21.75	55	265	148	117	18	8	10
322150	Purba Sambhupur	95.20	332	1,364	705	659	155	84	71
322151	Chapra	296.98	970	4,014	2,089	1,925	402	205	197
322152	Anantapur	214.65	474	2,151	1,099	1,052	203	101	102
322153	Mithapur	201.45	418	1,850	930	920	188	102	86
322154	Sijdia	129.89	301	1,390	710	680	143	70	73
322155	Uzirpukuria	243.00	537	2,455	1,295	1,160	226	120	106
322156	Dakshinrameswarpur	111.97	224	1,053	555	498	87	44	43
322157	Dubli	311.61	536	2,433	1,218	1,215	264	118	146
322158	Kamargaria	303.61	735	3,366	1,741	1,625	344	177	167
322159	Humnipota	553.03	1,159	5,081	2,679	2,402	481	247	234
322160	Purba Simulia	168.65	323	1,476	767	709	143	75	68
322161	Gangsara	362.90	936	4,270	2,167	2,103	436	221	215
322162	Gourisail	115.92	570	2,507	1,298	1,209	253	135	118
URBAN									
322163	Halalpur Krishnapur (CT)	249.12	1,244	5,202	2,676	2,526	432	227	205
322164	Hijuli (CT)	412.00	3,358	13,969	7,174	6,795	1,196	638	558
322165	Ranaghat (CT)	294.00	971	3,982	1,985	1,997	287	130	157
322166	Nasra (CT)	312.00	2,651	10,707	5,399	5,308	847	435	412
322167	Gangnapur (CT)	336.34	2,440	10,168	5,102	5,066	876	453	423
322168	Belgharia (CT)	162.49	1,381	5,858	3,042	2,816	534	261	273
801687	Magurkhali (OG) (Part) WARD NO.-0013 (Rural) MDDS CODE:645594)		972	4,276	2,091	2,185	365	171	194

PRIMARY CENSUS ABSTRACT

CENSUS ABSTRACT

Ranaghat - II

Scheduled Castes population			Scheduled Tribes population			Literates			Name of Village
Persons	Males	Females	Persons	Males	Females	Persons	Males	Females	
11	12	13	14	15	16	17	18	19	
1,077	567	510	18	9	9	1,550	808	742	Debipur
5,952	3,092	2,860	31	15	16	6,332	3,515	2,817	Dhantala
3,924	2,060	1,864	17	10	7	2,981	1,679	1,302	Sankarpur
1,727	905	822	15	9	6	1,333	754	579	Andulpota
644	325	319	9	6	3	769	426	343	Harishpur
2,868	1,522	1,346	767	386	381	2,868	1,626	1,242	Kamalpur
658	335	323	9	6	3	1,956	1,039	917	Krishnanagar
2,482	1,329	1,153	355	172	183	2,578	1,439	1,139	Purbanoapara
2,746	1,446	1,300	109	57	52	2,446	1,383	1,063	Shikri
1,129	575	554	824	406	418	1,436	793	643	Huda
2,515	1,292	1,223	15	7	8	2,720	1,487	1,233	Kusbaria
2,063	1,062	1,001	16	6	10	2,251	1,251	1,000	Maijdia
504	255	249	-	-	-	322	182	140	Andipur
453	225	228	1	-	1	374	196	178	Kalinagar
739	398	341	4	3	1	1,585	899	686	Kulgachi
3,471	1,782	1,689	180	96	84	2,724	1,491	1,233	Baranbaria
620	326	294	347	177	170	1,285	700	585	Shrirampur
2,804	1,474	1,330	27	13	14	2,624	1,452	1,172	Kalupur
7,825	4,038	3,787	24	12	12	9,985	5,365	4,620	Duttapulia
887	469	418	-	-	-	2,091	1,129	962	Kanibamani
509	271	238	-	-	-	519	300	219	Bagdia
5,773	2,981	2,792	235	114	121	6,818	3,677	3,141	Barabaria
85	42	43	260	136	124	1,633	868	765	Nathkura
-	-	-	-	-	-	502	250	252	Uttarkhaspukur
1,232	663	569	3	1	2	1,711	996	715	Purbanagar
175	101	74	-	-	-	1,193	641	552	Khargadanga
-	-	-	-	-	-	108	60	48	Badbagi
1,807	928	879	701	356	345	4,443	2,363	2,080	Aismali
5	2	3	-	-	-	1,344	709	635	Rakhalgachi
88	44	44	36	22	14	1,116	586	530	Purba Puthkhali
957	470	487	92	44	48	2,685	1,432	1,253	Balia Danga
382	206	176	224	108	116	1,460	776	684	Eruli
84	43	41	176	97	79	646	363	283	Chinapukuria
282	161	121	-	-	-	439	245	194	Mollabaria
4	3	1	-	-	-	439	253	186	Chaksaarisadanga
355	185	170	152	75	77	827	460	367	Sarisadanga
298	154	144	544	253	291	545	315	230	Mondalpurukuria
261	146	115	-	-	-	198	122	76	Chakdebagram
199	103	96	12	6	6	915	484	431	Purba Sambhupur
1,205	621	584	273	138	135	2,712	1,484	1,228	Chapra
1,716	882	834	9	7	2	1,544	824	720	Anantapur
343	173	170	356	174	182	1,301	697	604	Mithapur
908	469	439	82	36	46	998	556	442	Sijdia
1,407	747	660	183	92	91	1,848	1,042	806	Uzirpukuria
562	294	268	1	1	-	799	461	338	Dakshinrameswarpur
821	407	414	302	139	163	1,472	800	672	Dubli
989	514	475	-	-	-	2,355	1,299	1,056	Kamargaria
2,160	1,179	981	715	354	361	3,566	2,040	1,526	Humnipota
1,397	726	671	7	2	5	1,092	621	471	Purba Simulia
2,347	1,209	1,138	525	259	266	2,910	1,591	1,319	Gangsara
1,959	1,014	945	9	8	1	1,976	1,068	908	Gourisail
URBAN									
2,007	1,026	981	24	11	13	3,904	2,103	1,801	Halalpur Krishnapur (CT)
5,399	2,757	2,642	432	221	211	10,156	5,418	4,738	Hijuli (CT)
619	301	318	2	-	2	3,273	1,711	1,562	Ranaghat (CT)
3,854	1,939	1,915	145	77	68	8,745	4,607	4,138	Nasra (CT)
4,745	2,387	2,358	412	206	206	7,979	4,166	3,813	Gangnapur (CT)
810	410	400	428	239	189	4,552	2,491	2,061	Belgharia (CT)
1,939	941	998	43	20	23	3,471	1,768	1,703	Magurkhali (OG) (Part) WARD NO.-0013 (Rural) MDDS CODE:645594

VILLAGE PRIMARY
C D Block -

Location code number	Name of Village	Illiterates			Total workers			Main workers		
		Persons	Males	Females	Persons	Males	Females	Persons	Males	Females
1	2	20	21	22	23	24	25	26	27	28
322112	Debipur	775	410	365	744	717	27	717	694	23
322113	Dhantala	2,763	1,215	1,548	2,999	2,734	265	2,829	2,628	201
322114	Sankarpur	1,735	796	939	1,599	1,442	157	1,510	1,394	116
322115	Andulpota	478	201	277	583	547	36	579	543	36
322116	Harishpur	315	124	191	337	319	18	147	135	12
322117	Kamalpur	1,719	787	932	1,521	1,338	183	1,477	1,308	169
322118	Krishnanagar	838	418	420	860	829	31	779	770	9
322119	Purbanoapara	964	426	538	1,200	1,099	101	1,043	958	85
322120	Shikri	1,162	499	663	1,243	1,077	166	1,095	990	105
322121	Huda	918	378	540	908	677	231	642	538	104
322122	Kusbaria	1,065	466	599	1,247	1,081	166	1,091	982	109
322123	Majdia	738	297	441	970	853	117	814	759	55
322124	Andipur	194	80	114	164	158	6	73	72	1
322125	Kalinagar	118	51	67	169	155	14	157	152	5
322126	Kulgachi	1,234	627	607	898	878	20	830	818	12
322127	Baranbaria	1,316	617	699	1,559	1,220	339	1,297	1,144	153
322128	Shrirampur	749	323	426	711	609	102	676	595	81
322129	Kalupur	1,741	824	917	1,669	1,341	328	1,576	1,291	285
322130	Duttapulia	3,577	1,645	1,932	4,962	4,179	783	4,632	4,022	610
322131	Kanibamani	1,222	586	636	1,094	1,052	42	896	874	22
322132	Bagdia	280	120	160	263	253	10	251	243	8
322133	Barabaria	2,538	1,092	1,446	3,542	2,872	670	2,982	2,554	428
322134	Nathkura	737	381	356	790	758	32	513	504	9
322135	Uttarkhaspukur	198	93	105	236	224	12	170	164	6
322136	Purbanagar	786	355	431	873	828	45	857	819	38
322137	Khargadanga	414	190	224	649	538	111	419	407	12
322138	Badbagi	36	17	19	52	50	2	52	50	2
322139	Aismali	2,412	1,154	1,258	2,746	2,122	624	2,568	2,052	516
322140	Rakhalgachi	757	377	380	880	694	186	785	651	134
322141	Purba Puthkhali	612	329	283	613	568	45	585	562	23
322142	Balia Danga	1,245	550	695	1,358	1,148	210	1,076	1,028	48
322143	Eruli	434	188	246	766	593	173	591	485	106
322144	Chinapukuria	368	189	179	462	311	151	371	287	84
322145	Mollabaria	204	77	127	213	185	28	213	185	28
322146	Chaksaarisadanga	157	67	90	287	178	109	199	169	30
322147	Sarisadanga	453	195	258	428	375	53	356	318	38
322148	Mondalpuria	548	233	315	387	321	66	333	294	39
322149	Chakdebagram	67	26	41	81	78	3	81	78	3
322150	Purba Sambhupur	449	221	228	409	391	18	392	384	8
322151	Chapra	1,302	605	697	1,329	1,233	96	1,272	1,193	79
322152	Anantapur	607	275	332	720	631	89	698	615	83
322153	Mithapur	549	233	316	652	554	98	586	531	55
322154	Sijdia	392	154	238	493	455	38	487	451	36
322155	Uzirpukuria	607	253	354	867	787	80	850	774	76
322156	Dakshinrameswarpur	254	94	160	342	329	13	329	318	11
322157	Dubli	961	418	543	827	716	111	808	707	101
322158	Kamargaria	1,011	442	569	1,166	1,052	114	1,079	992	87
322159	Humnipota	1,515	639	876	1,786	1,602	184	1,588	1,466	122
322160	Purba Simulia	384	146	238	473	426	47	421	377	44
322161	Gangsara	1,360	576	784	1,530	1,279	251	1,455	1,215	240
322162	Gourisail	531	230	301	764	704	60	754	696	58
URBAN										
322163	Halalpur Krishnapur (CT)	1,298	573	725	1,734	1,572	162	1,666	1,521	145
322164	Hijuli (CT)	3,813	1,756	2,057	4,976	4,281	695	4,686	4,105	581
322165	Ranaghat (CT)	709	274	435	1,434	1,223	211	1,271	1,110	161
322166	Nasra (CT)	1,962	792	1,170	3,917	3,115	802	3,617	2,928	689
322167	Gangnapur (CT)	2,189	936	1,253	3,529	2,930	599	3,426	2,893	533
322168	Belgharia (CT)	1,306	551	755	2,287	1,887	400	2,023	1,740	283
801687	Magurkhali (OG) (Part) WARD NO.-0013 (Rural) MDDS CODE:645594)	805	323	482	1,683	1,317	366	1,553	1,285	268

PRIMARY CENSUS ABSTRACT

CENSUS ABSTRACT
Ranaghat - II

Industrial category of main workers													Name of Village 2
Cultivators			Agricultural labourers			Household industry workers			Other workers				
Persons	Males	Females	Persons	Males	Females	Persons	Males	Females	Persons	Males	Females		
29	30	31	32	33	34	35	36	37	38	39	40		
182	180	2	408	404	4	41	36	5	86	74	12	Debipur	
524	510	14	758	722	36	42	28	14	1,505	1,368	137	Dhantala	
784	726	58	549	518	31	42	34	8	135	116	19	Sankarpur	
283	280	3	83	76	7	16	-	16	197	187	10	Andulpota	
50	48	2	13	11	2	9	7	2	75	69	6	Harishpur	
323	318	5	1,056	916	140	6	4	2	92	70	22	Kamalpur	
374	373	1	340	338	2	3	2	1	62	57	5	Krishnanagar	
204	200	4	489	446	43	6	3	3	344	309	35	Purbanoapara	
317	310	7	489	434	55	25	16	9	264	230	34	Shikri	
207	205	2	254	204	50	56	17	39	125	112	13	Huda	
143	141	2	476	465	11	24	14	10	448	362	86	Kusbaria	
312	292	20	156	146	10	59	53	6	287	268	19	Majidia	
63	63	-	1	1	-	-	-	-	9	8	1	Andipur	
99	98	1	17	17	-	3	3	-	38	34	4	Kalinagar	
245	242	3	491	489	2	1	-	1	93	87	6	Kulgachi	
441	427	14	465	456	9	112	9	103	279	252	27	Baranbaria	
252	250	2	293	277	16	47	6	41	84	62	22	Shrirampur	
566	535	31	408	375	33	48	26	22	554	355	199	Kalupur	
627	617	10	589	578	11	330	192	138	3,086	2,635	451	Duttapulia	
330	328	2	414	408	6	13	8	5	139	130	9	Kanibamani	
121	121	-	88	87	1	1	1	-	41	34	7	Bagdia	
831	802	29	630	604	26	300	82	218	1,221	1,066	155	Barabaria	
157	157	-	295	290	5	1	1	-	60	56	4	Nathkura	
70	69	1	70	66	4	-	-	-	30	29	1	Uttarkhaspukur	
572	556	16	177	173	4	17	8	9	91	82	9	Purbanagar	
272	261	11	117	117	-	-	-	-	30	29	1	Khargadanga	
3	3	-	47	47	-	2	-	2	-	-	-	Badbagi	
821	799	22	1,077	873	204	365	144	221	305	236	69	Aismali	
336	329	7	361	268	93	2	-	2	86	54	32	Rakhalgachi	
249	245	4	298	291	7	15	7	8	23	19	4	Purba Puthkhali	
348	342	6	499	467	32	29	25	4	200	194	6	Balia Danga	
92	89	3	131	115	16	73	11	62	295	270	25	Eruli	
167	164	3	133	102	31	43	5	38	28	16	12	Chinapukuria	
80	80	-	71	69	2	43	21	22	19	15	4	Mollabaria	
61	60	1	79	78	1	7	2	5	52	29	23	Chaksaarisadanga	
94	91	3	158	136	22	-	-	-	104	91	13	Sarisadanga	
82	81	1	189	166	23	5	-	5	57	47	10	Mondalpurukuria	
37	36	1	25	24	1	-	-	-	19	18	1	Chakdebagram	
122	122	-	156	156	-	20	19	1	94	87	7	Purba Sambhupur	
509	490	19	555	535	20	13	5	8	195	163	32	Chapra	
353	324	29	232	193	39	13	10	3	100	88	12	Anantapur	
164	161	3	262	226	36	6	3	3	154	141	13	Mithapur	
172	170	2	210	182	28	6	5	1	99	94	5	Sijdia	
184	181	3	352	309	43	10	7	3	304	277	27	Uzirpukuria	
129	128	1	153	146	7	-	-	-	47	44	3	Dakshinrameswarpur	
268	266	2	366	291	75	5	2	3	169	148	21	Dubli	
355	349	6	402	394	8	47	14	33	275	235	40	Kamargaria	
716	703	13	617	544	73	14	5	9	241	214	27	Humnipota	
251	246	5	42	38	4	1	-	1	127	93	34	Purba Simulia	
366	357	9	577	435	142	85	40	45	427	383	44	Gangsara	
152	150	2	150	139	11	7	3	4	445	404	41	Gourisail	
URBAN													
118	118	-	178	166	12	191	158	33	1,179	1,079	100	Halalpur Krishnapur (CT)	
214	200	14	643	594	49	430	349	81	3,399	2,962	437	Hijuli (CT)	
14	14	-	14	14	-	65	39	26	1,178	1,043	135	Ranaghat (CT)	
58	57	1	49	45	4	218	87	131	3,292	2,739	553	Nasra (CT)	
240	235	5	516	461	55	167	52	115	2,503	2,145	358	Gangnapur (CT)	
96	95	1	89	83	6	76	34	42	1,762	1,528	234	Belgharia (CT)	
12	11	1	25	24	1	59	25	34	1,457	1,225	232	Magurkhali (OG) (Part) WARD NO.-0013 (Rural) MDDS CODE:645594)	

VILLAGE PRIMARY
C D Block -

Location code number	Name of Village	Industrial category								
		Marginal workers			Cultivators			Agricultural labourers		
		Persons	Males	Females	Persons	Males	Females	Persons	Males	Females
1	2	41	42	43	44	45	46	47	48	49
322112	Debipur	27	23	4	-	-	-	18	17	1
322113	Dhantala	170	106	64	17	14	3	47	42	5
322114	Sankarpur	89	48	41	4	3	1	38	28	10
322115	Andulpota	4	4	-	-	-	-	2	2	-
322116	Harishpur	190	184	6	9	7	2	176	174	2
322117	Kamalpur	44	30	14	2	-	2	30	25	5
322118	Krishnanagar	81	59	22	7	5	2	42	41	1
322119	Purbanoapara	157	141	16	13	11	2	118	112	6
322120	Shikri	148	87	61	36	32	4	60	34	26
322121	Huda	266	139	127	3	3	-	207	114	93
322122	Kusbaria	156	99	57	4	2	2	62	60	2
322123	Majidia	156	94	62	21	19	2	35	34	1
322124	Andipur	91	86	5	1	1	-	87	83	4
322125	Kalinagar	12	3	9	-	-	-	1	1	-
322126	Kulgachi	68	60	8	1	1	-	52	52	-
322127	Baranbaria	262	76	186	12	11	1	62	57	5
322128	Shrirampur	35	14	21	-	-	-	16	8	8
322129	Kalupur	93	50	43	14	8	6	13	12	1
322130	Duttapulia	330	157	173	10	8	2	47	42	5
322131	Kanibamani	198	178	20	46	45	1	115	113	2
322132	Bagdia	12	10	2	3	3	-	4	4	-
322133	Barabaria	560	318	242	15	9	6	222	163	59
322134	Nathkura	277	254	23	21	20	1	246	227	19
322135	Uttarkhaspukur	66	60	6	14	14	-	39	37	2
322136	Purbanagar	16	9	7	4	4	-	2	2	-
322137	Khargadanga	230	131	99	9	5	4	214	122	92
322138	Badbagi	-	-	-	-	-	-	-	-	-
322139	Aismali	178	70	108	4	2	2	96	43	53
322140	Rakhalgachi	95	43	52	7	7	-	58	27	31
322141	Purba Puthkhali	28	6	22	4	3	1	8	1	7
322142	Balia Danga	282	120	162	105	21	84	86	50	36
322143	Eruli	175	108	67	2	-	2	69	55	14
322144	Chinapukuria	91	24	67	2	2	-	7	6	1
322145	Mollabaria	-	-	-	-	-	-	-	-	-
322146	Chaksaarisadanga	88	9	79	1	-	1	4	4	-
322147	Sarisadanga	72	57	15	-	-	-	63	51	12
322148	Mondalpuria	54	27	27	1	1	-	40	20	20
322149	Chakdebagram	-	-	-	-	-	-	-	-	-
322150	Purba Sambhupur	17	7	10	-	-	-	3	3	-
322151	Chapra	57	40	17	7	4	3	29	25	4
322152	Anantapur	22	16	6	10	8	2	8	8	-
322153	Mithapur	66	23	43	3	3	-	36	8	28
322154	Sjidia	6	4	2	1	-	1	1	1	-
322155	Uzirpukuria	17	13	4	1	-	1	-	-	-
322156	Dakshinrameswarpur	13	11	2	3	3	-	9	8	1
322157	Dubli	19	9	10	1	1	-	3	2	1
322158	Kamargaria	87	60	27	9	7	2	41	37	4
322159	Humnipota	198	136	62	31	28	3	152	103	49
322160	Purba Simulia	52	49	3	1	1	-	33	33	-
322161	Gangsara	75	64	11	21	19	2	39	37	2
322162	Gourisail	10	8	2	3	3	-	1	1	-
URBAN										
322163	Halalpur Krishnapur (CT)	68	51	17	3	2	1	8	7	1
322164	Hijuli (CT)	290	176	114	6	3	3	41	37	4
322165	Ranaghat (CT)	163	113	50	8	4	4	25	17	8
322166	Nasra (CT)	300	187	113	1	1	-	1	-	1
322167	Gangnapur (CT)	103	37	66	3	1	2	6	4	2
322168	Belgharia (CT)	264	147	117	2	-	2	158	111	47
801687	Magurkhali (OG) (Part) WARD NO.-0013 (Rural) MDDS CODE:645594	130	32	98	5	-	5	3	1	2

PRIMARY CENSUS ABSTRACT

CENSUS ABSTRACT
Ranaghat - II

of marginal workers

Household industry workers			Other workers			Non-workers			Name of Village	Location code number
Persons	Males	Females	Persons	Males	Females	Persons	Males	Females		
50	51	52	53	54	55	56	57	58	2	1
4	2	2	5	4	1	1,581	501	1,080	Debipur	322112
19	4	15	87	46	41	6,096	1,996	4,100	Dhantala	322113
17	3	14	30	14	16	3,117	1,033	2,084	Sankarpur	322114
-	-	-	2	2	-	1,228	408	820	Andulpota	322115
-	-	-	5	3	2	747	231	516	Harishpur	322116
1	-	1	11	5	6	3,066	1,075	1,991	Kamalpur	322117
4	-	4	28	13	15	1,934	628	1,306	Krishnanagar	322118
12	4	8	14	14	-	2,342	766	1,576	Purbanoapara	322119
9	6	3	43	15	28	2,365	805	1,560	Shikri	322120
25	4	21	31	18	13	1,446	494	952	Huda	322121
29	2	27	61	35	26	2,538	872	1,666	Kusbaria	322122
12	3	9	88	38	50	2,019	695	1,324	Majidia	322123
-	-	-	3	2	1	352	104	248	Andipur	322124
9	-	9	2	2	-	323	92	231	Kalinagar	322125
3	-	3	12	7	5	1,921	648	1,273	Kulgachi	322126
170	2	168	18	6	12	2,481	888	1,593	Baranbaria	322127
6	-	6	13	6	7	1,323	414	909	Shrirampur	322128
27	9	18	39	21	18	2,696	935	1,761	Kalupur	322129
88	10	78	185	97	88	8,600	2,831	5,769	Duttapulia	322130
10	-	10	27	20	7	2,219	663	1,556	Kanibamani	322131
-	-	-	5	3	2	536	167	369	Bagdia	322132
145	34	111	178	112	66	5,814	1,897	3,917	Barabaria	322133
2	2	-	8	5	3	1,580	491	1,089	Nathkura	322134
2	-	2	11	9	2	464	119	345	Uttarkhaspukur	322135
3	-	3	7	3	4	1,624	523	1,101	Purbanagar	322136
-	-	-	7	4	3	958	293	665	Khargadanga	322137
-	-	-	-	-	-	92	27	65	Badbagi	322138
28	1	27	50	24	26	4,109	1,395	2,714	Aismali	322139
1	-	1	29	9	20	1,221	392	829	Rakhalgachi	322140
3	-	3	13	2	11	1,115	347	768	Purba Puthkhali	322141
11	1	10	80	48	32	2,572	834	1,738	Balia Danga	322142
41	6	35	63	47	16	1,128	371	757	Eruli	322143
74	11	63	8	5	3	552	241	311	Chinapukuria	322144
-	-	-	-	-	-	430	137	293	Mollabaria	322145
78	2	76	5	3	2	309	142	167	Chaksaarisadanga	322146
-	-	-	9	6	3	852	280	572	Sarisadanga	322147
6	-	6	7	6	1	706	227	479	Mondalpukuria	322148
-	-	-	-	-	-	184	70	114	Chakdebagram	322149
10	1	9	4	3	1	955	314	641	Purba Sambhupur	322150
7	5	2	14	6	8	2,685	856	1,829	Chapra	322151
2	-	2	2	-	2	1,431	468	963	Anantapur	322152
1	-	1	26	12	14	1,198	376	822	Mithapur	322153
-	-	-	4	3	1	897	255	642	Sjidia	322154
2	-	2	14	13	1	1,588	508	1,080	Uzirpukuria	322155
-	-	-	1	-	1	711	226	485	Dakshinrameswarpur	322156
8	1	7	7	5	2	1,606	502	1,104	Dubli	322157
16	3	13	21	13	8	2,200	689	1,511	Kamargaria	322158
4	2	2	11	3	8	3,295	1,077	2,218	Humnipota	322159
3	1	2	15	14	1	1,003	341	662	Purba Simulia	322160
5	1	4	10	7	3	2,740	888	1,852	Gangsara	322161
-	-	-	6	4	2	1,743	594	1,149	Gourisail	322162
URBAN										
17	13	4	40	29	11	3,468	1,104	2,364	Halalpur Krishnapur (CT)	322163
31	11	20	212	125	87	8,993	2,893	6,100	Hijuli (CT)	322164
5	1	4	125	91	34	2,548	762	1,786	Ranaghat (CT)	322165
48	10	38	250	176	74	6,790	2,284	4,506	Nasra (CT)	322166
23	3	20	71	29	42	6,639	2,172	4,467	Gangnapur (CT)	322167
16	3	13	88	33	55	3,571	1,155	2,416	Belgharia (CT)	322168
39	2	37	83	29	54	2,593	774	1,819	Magurkhali (OG) (Part) WARD NO.-0013 (Rural) MDDS CODE:645594	801687

VILLAGE PRIMARY
C D Block -

Location code number	Name of Village	Area of Village in hectares	Number of households	Total population (including institutional and houseless population)			Population in the age-group 0-6		
				Persons	Males	Females	Persons	Males	Females
1	2	3	4	5	6	7	8	9	10
0161	Chakdah (Total)	28,657.03	94,261	405,719	209,513	196,206	38,434	19,755	18,679
0161	Chakdah (Rural)	26,167.88	72,364	314,383	162,899	151,484	30,705	15,851	14,854
0161	Chakdah (Urban)	2,489.15	21,897	91,336	46,614	44,722	7,729	3,904	3,825
RURAL									
322169	Gour Nagar	122.62		-----Un-inhabited-----					
322170	Balagari Char	699.71	1,377	5,305	2,761	2,544	405	208	197
322171	Uttarghugia (P)	71.60	111	424	211	213	33	12	21
322172	Chandrapur	128.40	235	997	494	503	110	55	55
322173	Mahanala	77.77	178	935	484	451	131	73	58
322174	Huda	73.10	256	1,072	567	505	129	65	64
322175	Cheuntia	60.74	134	579	293	286	72	35	37
322176	Masara	180.93	638	2,811	1,490	1,321	273	151	122
322177	Dhanicha	197.41	550	2,395	1,229	1,166	198	97	101
322178	Tatla	222.10	574	2,488	1,297	1,191	276	150	126
322179	Palagachha	104.89	464	2,120	1,077	1,043	230	111	119
322180	Kamalpur	93.64	867	3,541	1,820	1,721	278	141	137
322181	Itapukuria	208.36	562	2,447	1,259	1,188	267	134	133
322182	Jagadisapur	50.71	116	530	281	249	45	27	18
322183	Sarmastapur	213.42	485	2,126	1,108	1,018	224	127	97
322184	Chhatimtala	57.02	603	2,559	1,319	1,240	216	115	101
322185	Raninagar	137.20	255	943	506	437	86	48	38
322186	Durllabhpur	119.80		-----Un-inhabited-----					
322187	Charjirat	771.70	791	3,267	1,721	1,546	300	156	144
322188	Noada Durgapur	172.47	536	2,412	1,280	1,132	242	124	118
322189	Jaykrishnapur (P)	330.98	409	1,583	794	789	139	66	73
322190	Manasapota	74.91	1,038	4,544	2,321	2,223	469	249	220
322191	Malichaghar	100.21	68	321	154	167	34	14	20
322192	Chaktarinipur	85.85	138	598	318	280	73	36	37
322193	Sikarpur	269.50	1,086	4,770	2,506	2,264	478	260	218
322194	Alajpur	472.80	3,171	13,754	7,100	6,654	1,250	643	607
322195	Iswaripur	113.68	368	1,511	766	745	113	62	51
322196	Tarinipur	393.89	745	3,305	1,748	1,557	325	171	154
322197	Kalipur	80.94	211	765	372	393	47	19	28
322198	Sukhsagar	161.70		-----Un-inhabited-----					
322199	Durgapur	70.80		-----Un-inhabited-----					
322200	Ganga Manoharpur	196.68	117	474	248	226	55	31	24
322201	Sarati	220.55	800	3,284	1,703	1,581	330	174	156
322202	Umapur	96.55	285	1,090	565	525	107	53	54
322203	Kumarpur	366.85	720	3,030	1,558	1,472	332	161	171
322204	Jibannagar	18.92	116	492	248	244	55	25	30
322205	Kautukpur	108.00	625	2,867	1,466	1,401	298	153	145
322206	Uchitpur	96.28	18	66	31	35	9	7	2
322207	Teghara	196.67	419	1,790	906	884	172	83	89
322208	Rameswarpur	57.00	213	901	485	416	99	54	45
322209	Harispur	82.68	214	913	484	429	104	51	53
322210	Anilia	107.10	138	571	290	281	75	33	42
322211	Narapati Para	325.09	364	1,728	924	804	219	113	106
322212	Ruppur	23.00	108	482	243	239	47	24	23
322213	Brahma Para	39.95	641	2,573	1,301	1,272	197	104	93
322214	Sutargachhi	57.41	746	2,890	1,457	1,433	200	98	102
322215	Inayetpur	153.00	906	3,897	2,010	1,887	385	200	185
322216	Rautari	193.11	1,510	6,563	3,293	3,270	657	333	324
322217	Jatrapur	70.69	100	407	203	204	34	18	16
322218	Jutarpur	163.60		-----Un-inhabited-----					
322219	Maheswarpur	222.91	475	2,135	1,083	1,052	185	95	90
322220	Tantgachi	98.70	252	1,030	516	514	119	70	49
322221	Ektarpur	117.75	797	3,363	1,750	1,613	322	176	146
322222	Khorgachhi	116.14	265	1,122	575	547	143	72	71
322223	Tentul Baria	137.10	382	1,613	840	773	184	99	85
322224	Nikhar Gachhi	67.30	502	2,213	1,141	1,072	244	134	110
322225	Chakgobindapur	16.90		-----Un-inhabited-----					
322226	Kugachhi	223.56	382	1,573	833	740	117	62	55
322227	Uttar Panch Pota	208.10	436	1,893	994	899	220	126	94

PRIMARY CENSUS ABSTRACT

CENSUS ABSTRACT

Chakdah

Scheduled Castes population			Scheduled Tribes population			Literates			Name of Village
Persons	Males	Females	Persons	Males	Females	Persons	Males	Females	
11	12	13	14	15	16	17	18	19	
185,933	96,640	89,293	21,609	10,909	10,700	293,946	161,564	132,382	Chakdah (Total)
143,287	74,589	68,698	20,401	10,326	10,075	222,171	123,246	98,925	Chakdah (Rural)
42,646	22,051	20,595	1,208	583	625	71,775	38,318	33,457	Chakdah (Urban)
RURAL									
-----Un-inhabited-----									Gour Nagar
42	21	21	-	-	-	3,961	2,159	1,802	Balagari Char
36	18	18	-	-	-	312	162	150	Uttarghugia (P)
124	58	66	491	249	242	683	362	321	Chandrapur
3	1	2	527	262	265	436	237	199	Mahanala
-	-	-	477	251	226	732	417	315	Huda
215	108	107	-	-	-	340	192	148	Cheuntia
1,637	885	752	421	207	214	2,001	1,146	855	Masara
255	134	121	554	274	280	1,796	972	824	Dhanicha
105	55	50	700	356	344	1,779	974	805	Tatta
308	159	149	953	478	475	1,284	736	548	Palagachha
769	413	356	83	45	38	2,884	1,522	1,362	Kamalpur
1,356	703	653	419	221	198	1,768	972	796	Itapukuria
280	154	126	8	4	4	371	211	160	Jagadisapur
499	248	251	62	32	30	1,511	833	678	Sarmastapur
1,271	663	608	30	15	15	2,090	1,115	975	Chhatimtala
4	3	1	1	1	-	795	438	357	Raninagar
-----Un-inhabited-----									Durlabhpur
2,092	1,112	980	-	-	-	2,063	1,154	909	Charjirat
32	19	13	-	-	-	1,479	834	645	Noada Durgapur
738	372	366	180	84	96	1,178	634	544	Jaykrishnapur (P)
2,311	1,212	1,099	68	35	33	3,159	1,678	1,481	Manasapota
122	61	61	-	-	-	179	90	89	Malichaghar
72	40	32	-	-	-	364	208	156	Chaktarinipur
2,428	1,269	1,159	11	7	4	3,202	1,803	1,399	Sikarpur
7,953	4,119	3,834	25	16	9	10,182	5,589	4,593	Alaipur
1,038	516	522	2	-	2	1,137	614	523	Iswaripur
56	32	24	-	-	-	2,335	1,306	1,029	Tarinipur
-	-	-	-	-	-	600	320	280	Kalipur
-----Un-inhabited-----									Sukhsagar
-----Un-inhabited-----									Durgapur
222	115	107	1	-	1	320	179	141	Ganga Manoharpur
962	499	463	3	2	1	2,355	1,298	1,057	Sarati
573	299	274	2	1	1	707	401	306	Umapur
616	300	316	131	59	72	2,020	1,139	881	Kumarpur
151	79	72	77	32	45	376	206	170	Jibannagar
1,060	540	520	143	79	64	2,161	1,167	994	Kautukpur
-	-	-	-	-	-	38	17	21	Uchitpur
697	347	350	263	134	129	1,323	720	603	Teghara
463	245	218	12	8	4	598	352	246	Rameswarpur
66	29	37	2	-	2	639	374	265	Haripur
-	-	-	228	116	112	443	249	194	Anilia
1	-	1	62	23	39	1,328	762	566	Narapati Para
51	29	22	-	-	-	384	202	182	Ruppur
404	200	204	1	1	-	2,147	1,108	1,039	Brahma Para
617	314	303	6	3	3	2,446	1,263	1,183	Sutargachhi
1,780	920	860	339	168	171	2,797	1,541	1,256	Inayetpur
2,113	1,073	1,040	338	162	176	4,701	2,533	2,168	Rautari
48	21	27	4	2	2	290	150	140	Jatrapur
-----Un-inhabited-----									Jutarpur
739	375	364	15	8	7	1,614	876	738	Maheswarpur
385	199	186	69	35	34	693	359	334	Tantgachi
1,247	664	583	16	7	9	2,399	1,323	1,076	Ektarpur
10	7	3	47	25	22	799	435	364	Khorgachhi
38	21	17	97	49	48	1,041	596	445	Tentul Baria
2,179	1,123	1,056	-	-	-	1,358	819	539	Nikhar Gachhi
-----Un-inhabited-----									Chakgobindapur
6	5	1	142	76	66	1,306	732	574	Kugachhi
174	96	78	63	32	31	1,282	707	575	Uttar Panch Pota

VILLAGE PRIMARY
C D Block -

Location code number	Name of Village	Illiterates			Total workers			Main workers		
		Persons	Males	Females	Persons	Males	Females	Persons	Males	Females
		20	21	22	23	24	25	26	27	28
0161	Chakdah (Total)	111,773	47,949	63,824	144,632	124,335	20,297	127,919	113,936	13,983
0161	Chakdah (Rural)	92,212	39,653	52,559	112,511	97,138	15,373	99,269	88,946	10,323
0161	Chakdah (Urban)	19,561	8,296	11,265	32,121	27,197	4,924	28,650	24,990	3,660
RURAL										
322169	Gour Nagar	-----Un-inhabited-----								
322170	Balagari Char	1,344	602	742	1,796	1,714	82	1,742	1,666	76
322171	Uttarghugia (P)	112	49	63	158	136	22	137	127	10
322172	Chandrapur	314	132	182	370	290	80	347	270	77
322173	Mahanala	499	247	252	468	303	165	462	298	164
322174	Huda	340	150	190	451	341	110	439	332	107
322175	Cheuntia	239	101	138	205	171	34	171	164	7
322176	Masara	810	344	466	987	879	108	819	740	79
322177	Dhanicha	599	257	342	845	746	99	781	697	84
322178	Tatla	709	323	386	850	747	103	768	685	83
322179	Palagachha	836	341	495	739	645	94	725	641	84
322180	Kamalpur	657	298	359	1,163	1,047	116	1,110	1,002	108
322181	Itapukuria	679	287	392	833	739	94	733	687	46
322182	Jagadisapur	159	70	89	232	182	50	216	176	40
322183	Sarmastapur	615	275	340	720	674	46	683	650	33
322184	Chhatimtala	469	204	265	908	782	126	877	765	112
322185	Raninagar	148	68	80	296	288	8	293	288	5
322186	Durllabhpur	-----Un-inhabited-----								
322187	Charjirat	1,204	567	637	1,162	1,097	65	1,106	1,060	46
322188	Noada Durgapur	933	446	487	813	728	85	696	669	27
322189	Jaykrishnapur (P)	405	160	245	601	466	135	576	456	120
322190	Manasapota	1,385	643	742	1,821	1,440	381	1,678	1,393	285
322191	Malichaghar	142	64	78	91	91	-	65	65	-
322192	Chaktarinipur	234	110	124	198	193	5	139	136	3
322193	Sikarpur	1,568	703	865	1,683	1,472	211	1,348	1,237	111
322194	Alajpur	3,572	1,511	2,061	4,817	4,256	561	4,528	4,082	446
322195	Iswaripur	374	152	222	522	466	56	490	456	34
322196	Tarinipur	970	442	528	1,182	1,093	89	947	927	20
322197	Kalipur	165	52	113	269	264	5	259	256	3
322198	Sukhsagar	-----Un-inhabited-----								
322199	Durgapur	-----Un-inhabited-----								
322200	Ganga Manoharpur	154	69	85	164	125	39	159	123	36
322201	Sarati	929	405	524	1,126	1,038	88	1,059	1,011	48
322202	Umapur	383	164	219	463	351	112	377	324	53
322203	Kumarpur	1,010	419	591	1,092	991	101	786	746	40
322204	Jibannagar	116	42	74	165	147	18	165	147	18
322205	Kautukpur	706	299	407	983	885	98	936	871	65
322206	Uchitpur	28	14	14	22	20	2	18	17	1
322207	Teghara	467	186	281	621	531	90	529	469	60
322208	Rameswarpur	303	133	170	297	269	28	237	211	26
322209	Haripur	274	110	164	326	301	25	254	234	20
322210	Anilia	128	41	87	274	203	71	253	190	63
322211	Narapati Para	400	162	238	609	579	30	544	527	17
322212	Ruppur	98	41	57	160	146	14	125	115	10
322213	Brahma Para	426	193	233	878	752	126	853	737	116
322214	Sutargachhi	444	194	250	1,002	858	144	907	796	111
322215	Inayetpur	1,100	469	631	1,523	1,186	337	1,112	956	156
322216	Rautari	1,862	760	1,102	2,246	1,950	296	1,999	1,782	217
322217	Jatrapur	117	53	64	140	128	12	74	74	-
322218	Jutarpur	-----Un-inhabited-----								
322219	Maheswarpur	521	207	314	698	641	57	650	610	40
322220	Tantgachi	337	157	180	385	328	57	378	325	53
322221	Ektarpur	964	427	537	1,248	1,058	190	1,125	1,001	124
322222	Khorgachhi	323	140	183	377	348	29	337	317	20
322223	Tentul Baria	572	244	328	644	529	115	486	454	32
322224	Nikhar Gachhi	855	322	533	735	674	61	659	619	40
322225	Chakgobindapur	-----Un-inhabited-----								
322226	Kugachhi	267	101	166	603	566	37	579	557	22
322227	Uttar Panch Pota	611	287	324	664	548	116	571	518	53

PRIMARY CENSUS ABSTRACT

CENSUS ABSTRACT
Chakdah

Industrial category of main workers													Name of Village 2
Cultivators			Agricultural labourers			Household industry workers			Other workers				
Persons	Males	Females	Persons	Males	Females	Persons	Males	Females	Persons	Males	Females		
29	30	31	32	33	34	35	36	37	38	39	40		
23,044	22,440	604	35,999	32,094	3,905	4,307	2,754	1,553	64,569	56,648	7,921	Chakdah (Total)	
22,084	21,497	587	33,515	29,798	3,717	2,791	1,637	1,154	40,879	36,014	4,865	Chakdah (Rural)	
960	943	17	2,484	2,296	188	1,516	1,117	399	23,690	20,634	3,056	Chakdah (Urban)	
-----Un-inhabited-----												RURAL	
-----Un-inhabited-----												Gour Nagar	
796	777	19	595	579	16	25	20	5	326	290	36	Balagari Char	
34	34	-	54	53	1	-	-	-	49	40	9	Uttarghugia (P)	
41	39	2	152	100	52	1	-	1	153	131	22	Chandrapur	
22	22	-	269	166	103	1	1	-	170	109	61	Mahanala	
32	29	3	369	273	96	2	2	-	36	28	8	Huda	
69	68	1	32	31	1	-	-	-	70	65	5	Cheuntia	
98	97	1	418	383	35	19	5	14	284	255	29	Masara	
35	33	2	203	175	28	37	27	10	506	462	44	Dhanicha	
102	99	3	137	117	20	74	61	13	455	408	47	Tatla	
26	26	-	269	239	30	10	9	1	420	367	53	Palagachha	
55	54	1	123	113	10	14	9	5	918	826	92	Kamalpur	
124	120	4	443	416	27	4	2	2	162	149	13	Itapukuria	
51	46	5	128	94	34	-	-	-	37	36	1	Jagadisapur	
76	74	2	144	140	4	47	39	8	416	397	19	Sarmastapur	
40	39	1	17	16	1	52	25	27	768	685	83	Chhatimtala	
66	65	1	139	137	2	2	2	-	86	84	2	Raninagar	
-----Un-inhabited-----												Durlabhpur	
407	397	10	513	502	11	8	4	4	178	157	21	Charjirat	
118	114	4	405	401	4	13	8	5	160	146	14	Noada Durgapur	
35	31	4	76	61	15	23	11	12	442	353	89	Jaykrishnapur (P)	
94	90	4	248	241	7	169	60	109	1,167	1,002	165	Manasapota	
23	23	-	30	30	-	-	-	-	12	12	-	Malichaghar	
46	44	2	72	72	-	-	-	-	21	20	1	Chaktarinipur	
403	390	13	465	431	34	31	20	11	449	396	53	Sikarpur	
509	488	21	480	460	20	82	52	30	3,457	3,082	375	Alaipur	
79	79	-	175	172	3	6	4	2	230	201	29	Iswaripur	
366	361	5	416	413	3	9	8	1	156	145	11	Tarinipur	
152	152	-	93	92	1	-	-	-	14	12	2	Kalipur	
-----Un-inhabited-----												Sukhsagar	
-----Un-inhabited-----												Durgapur	
30	30	-	1	1	-	-	-	-	128	92	36	Ganga Manoharpur	
262	260	2	374	366	8	6	6	-	417	379	38	Sarati	
22	22	-	233	194	39	1	1	-	121	107	14	Umapur	
338	332	6	296	274	22	4	4	-	148	136	12	Kumarpur	
42	42	-	68	56	12	-	-	-	55	49	6	Jibannagar	
51	49	2	292	277	15	7	4	3	586	541	45	Kautukpur	
2	2	-	9	9	-	-	-	-	7	6	1	Uchitpur	
40	40	-	85	70	15	3	2	1	401	357	44	Teghara	
21	21	-	79	78	1	5	4	1	132	108	24	Rameswarpur	
26	26	-	135	124	11	5	-	5	88	84	4	Harispur	
99	98	1	124	63	61	-	-	-	30	29	1	Anilia	
120	119	1	247	246	1	14	5	9	163	157	6	Narapati Para	
11	11	-	35	35	-	-	-	-	79	69	10	Ruppur	
9	8	1	75	74	1	12	7	5	757	648	109	Brahma Para	
15	15	-	8	8	-	31	23	8	853	750	103	Sutargachhi	
128	126	2	245	221	24	62	22	40	677	587	90	Inayetpur	
374	362	12	632	518	114	30	23	7	963	879	84	Rautari	
17	17	-	51	51	-	-	-	-	6	6	-	Jatrapur	
-----Un-inhabited-----												Jutarpur	
189	183	6	232	226	6	6	3	3	223	198	25	Maheswarpur	
126	117	9	125	121	4	2	1	1	125	86	39	Tantgachi	
41	39	2	248	234	14	25	21	4	811	707	104	Ektarpur	
124	118	6	169	156	13	-	-	-	44	43	1	Khorgachhi	
110	107	3	215	208	7	5	2	3	156	137	19	Tentul Baria	
122	121	1	440	426	14	5	-	5	92	72	20	Nikhar Gachhi	
-----Un-inhabited-----												Chakgobindapur	
236	233	3	268	257	11	3	2	1	72	65	7	Kugachhi	
54	51	3	240	237	3	18	5	13	259	225	34	Uttar Panch Pota	

VILLAGE PRIMARY
C D Block -

Location code number	Name of Village	Industrial category								
		Marginal workers			Cultivators			Agricultural labourers		
		Persons	Males	Females	Persons	Males	Females	Persons	Males	Females
1	2	41	42	43	44	45	46	47	48	49
0161	Chakdah (Total)	16,713	10,399	6,314	1,029	605	424	6,655	4,872	1,783
0161	Chakdah (Rural)	13,242	8,192	5,050	949	551	398	6,149	4,507	1,642
0161	Chakdah (Urban)	3,471	2,207	1,264	80	54	26	506	365	141
RURAL										
322169	Gour Nagar	-----Un-inhabited-----								
322170	Balagari Char	54	48	6	11	9	2	22	21	1
322171	Uttarghugia (P)	21	9	12	1	-	1	6	6	-
322172	Chandrapur	23	20	3	2	2	-	7	6	1
322173	Mahanala	6	5	1	-	-	-	2	2	-
322174	Huda	12	9	3	1	-	1	7	5	2
322175	Cheuntia	34	7	27	1	1	-	2	2	-
322176	Masara	168	139	29	3	3	-	94	78	16
322177	Dhanicha	64	49	15	1	1	-	29	25	4
322178	Tatla	82	62	20	2	2	-	18	14	4
322179	Palagachha	14	4	10	1	1	-	8	-	8
322180	Kamalpur	53	45	8	2	1	1	17	17	-
322181	Itapukuria	100	52	48	4	2	2	70	37	33
322182	Jagadisapur	16	6	10	1	-	1	8	4	4
322183	Sarmastapur	37	24	13	13	12	1	7	6	1
322184	Chhatimtala	31	17	14	1	1	-	-	-	-
322185	Raninagar	3	-	3	-	-	-	1	-	1
322186	Durlabhpur	-----Un-inhabited-----								
322187	Charjirat	56	37	19	2	2	-	31	27	4
322188	Noada Durgapur	117	59	58	5	2	3	48	43	5
322189	Jaykrishnapur (P)	25	10	15	1	-	1	3	-	3
322190	Manasapota	143	47	96	2	-	2	11	11	-
322191	Malichaghar	26	26	-	-	-	-	18	18	-
322192	Chaktarinipur	59	57	2	3	3	-	52	52	-
322193	Sikarpur	335	235	100	9	4	5	182	168	14
322194	Alajpur	289	174	115	20	15	5	43	36	7
322195	Iswaripur	32	10	22	2	-	2	8	3	5
322196	Tarinipur	235	166	69	42	39	3	123	102	21
322197	Kalipur	10	8	2	4	3	1	2	2	-
322198	Sukhsagar	-----Un-inhabited-----								
322199	Durgapur	-----Un-inhabited-----								
322200	Ganga Manoharpur	5	2	3	-	-	-	-	-	-
322201	Sarati	67	27	40	2	2	-	21	18	3
322202	Umapur	86	27	59	2	1	1	49	16	33
322203	Kumarpur	306	245	61	15	12	3	257	203	54
322204	Jibannagar	-	-	-	-	-	-	-	-	-
322205	Kautukpur	47	14	33	4	2	2	13	5	8
322206	Uchitpur	4	3	1	-	-	-	3	3	-
322207	Teghara	92	62	30	9	8	1	43	27	16
322208	Rameswarpur	60	58	2	3	1	2	57	57	-
322209	Haripur	72	67	5	19	19	-	35	35	-
322210	Anilia	21	13	8	-	-	-	17	10	7
322211	Narapati Para	65	52	13	1	-	1	50	46	4
322212	Ruppur	35	31	4	-	-	-	24	24	-
322213	Brahma Para	25	15	10	6	3	3	4	3	1
322214	Sutargachhi	95	62	33	15	5	10	5	3	2
322215	Inayetpur	411	230	181	1	1	-	162	111	51
322216	Rautari	247	168	79	19	17	2	102	91	11
322217	Jatrapur	66	54	12	4	4	-	47	46	1
322218	Jutarpur	-----Un-inhabited-----								
322219	Maheswarpur	48	31	17	-	-	-	24	23	1
322220	Tantgachi	7	3	4	-	-	-	1	1	-
322221	Ektarpur	123	57	66	6	-	6	32	31	1
322222	Khorgachhi	40	31	9	2	2	-	32	25	7
322223	Tentul Baria	158	75	83	7	6	1	49	45	4
322224	Nikhar Gachhi	76	55	21	8	7	1	50	44	6
322225	Chakgobindapur	-----Un-inhabited-----								
322226	Kugachhi	24	9	15	-	-	-	5	5	-
322227	Uttar Panch Pota	93	30	63	2	2	-	33	19	14

PRIMARY CENSUS ABSTRACT

CENSUS ABSTRACT
Chakdah

of marginal workers

Household industry workers			Other workers			Non-workers			Name of Village	Location code number
Persons	Males	Females	Persons	Males	Females	Persons	Males	Females		
50	51	52	53	54	55	56	57	58	2	1
1,819	470	1,349	7,210	4,452	2,758	261,087	85,178	175,909	Chakdah (Total)	0161
1,306	273	1,033	4,838	2,861	1,977	201,872	65,761	136,111	Chakdah (Rural)	0161
513	197	316	2,372	1,591	781	59,215	19,417	39,798	Chakdah (Urban)	0161
RURAL										
-----Un-inhabited-----										
									Gour Nagar	322169
3	2	1	18	16	2	3,509	1,047	2,462	Balagari Char	322170
-	-	-	14	3	11	266	75	191	Uttarghugia (P)	322171
-	-	-	14	12	2	627	204	423	Chandrapur	322172
-	-	-	4	3	1	467	181	286	Mahanala	322173
-	-	-	4	4	-	621	226	395	Huda	322174
1	-	1	30	4	26	374	122	252	Cheuntia	322175
7	2	5	64	56	8	1,824	611	1,213	Masara	322176
9	4	5	25	19	6	1,550	483	1,067	Dhanicha	322177
5	2	3	57	44	13	1,638	550	1,088	Tatla	322178
1	-	1	4	3	1	1,381	432	949	Palagachha	322179
-	-	-	34	27	7	2,378	773	1,605	Kamalpur	322180
2	-	2	24	13	11	1,614	520	1,094	Itapukuria	322181
1	-	1	6	2	4	298	99	199	Jagadisapur	322182
3	-	3	14	6	8	1,406	434	972	Sarmastapur	322183
-	-	-	30	16	14	1,651	537	1,114	Chhatimtala	322184
-	-	-	2	-	2	647	218	429	Raninagar	322185
-----Un-inhabited-----										
									Durlabhpur	322186
-	-	-	23	8	15	2,105	624	1,481	Charjirat	322187
41	2	39	23	12	11	1,599	552	1,047	Noada Durgapur	322188
2	1	1	19	9	10	982	328	654	Jaykrishnapur (P)	322189
37	4	33	93	32	61	2,723	881	1,842	Manasapota	322190
1	1	-	7	7	-	230	63	167	Malichaghar	322191
1	-	1	3	2	1	400	125	275	Chaktarinipur	322192
5	1	4	139	62	77	3,087	1,034	2,053	Sikarpur	322193
24	1	23	202	122	80	8,937	2,844	6,093	Alaipur	322194
13	-	13	9	7	2	989	300	689	Iswaripur	322195
-	-	-	70	25	45	2,123	655	1,468	Tarinipur	322196
-	-	-	4	3	1	496	108	388	Kalipur	322197
-----Un-inhabited-----										
									Sukhsagar	322198
-----Un-inhabited-----										
									Durgapur	322199
-	-	-	5	2	3	310	123	187	Ganga Manoharpur	322200
3	1	2	41	6	35	2,158	665	1,493	Sarati	322201
13	-	13	22	10	12	627	214	413	Umapur	322202
2	-	2	32	30	2	1,938	567	1,371	Kumarpur	322203
-	-	-	-	-	-	327	101	226	Jibannagar	322204
17	1	16	13	6	7	1,884	581	1,303	Kautukpur	322205
-	-	-	1	-	1	44	11	33	Uchitpur	322206
-	-	-	40	27	13	1,169	375	794	Teghara	322207
-	-	-	-	-	-	604	216	388	Rameswarpur	322208
4	1	3	14	12	2	587	183	404	Harispur	322209
-	-	-	4	3	1	297	87	210	Anilla	322210
7	1	6	7	5	2	1,119	345	774	Narapati Para	322211
2	-	2	9	7	2	322	97	225	Ruppur	322212
-	-	-	15	9	6	1,695	549	1,146	Brahma Para	322213
2	-	2	73	54	19	1,888	599	1,289	Sutargachhi	322214
84	2	82	164	116	48	2,374	824	1,550	Inayetpur	322215
44	5	39	82	55	27	4,317	1,343	2,974	Rautari	322216
-	-	-	15	4	11	267	75	192	Jatrapur	322217
-----Un-inhabited-----										
									Jutarpur	322218
6	-	6	18	8	10	1,437	442	995	Maheswarpur	322219
-	-	-	6	2	4	645	188	457	Tantgachi	322220
4	-	4	81	26	55	2,115	692	1,423	Ektarpur	322221
-	-	-	6	4	2	745	227	518	Khorgachhi	322222
67	2	65	35	22	13	969	311	658	Tentul Baria	322223
9	1	8	9	3	6	1,478	467	1,011	Nikhar Gachhi	322224
-----Un-inhabited-----										
									Chakgobindapur	322225
-	-	-	19	4	15	970	267	703	Kugachhi	322226
15	2	13	43	7	36	1,229	446	783	Uttar Panch Pota	322227

VILLAGE PRIMARY
C D Block -

Location code number	Name of Village	Area of Village in hectares	Number of households	Total population (including institutional and houseless population)			Population in the age-group 0-6		
				Persons	Males	Females	Persons	Males	Females
1	2	3	4	5	6	7	8	9	10
322228	Gobindapur	149.42	288	1,162	580	582	109	51	58
322229	Dighra	109.50	358	1,494	778	716	125	61	64
322230	Bejpara	55.88	90	360	185	175	27	14	13
322231	Muktipara	76.86	187	824	434	390	70	30	40
322232	Rukminidanga	72.22	251	1,158	590	568	134	73	61
322233	Srinathpur	55.97	87	336	187	149	42	32	10
322234	Belgaria	73.22	259	1,210	623	587	107	57	50
322235	Juranpur	23.31	18	71	34	37	6	2	4
322236	Ghetu Gachhi	507.85	528	2,230	1,119	1,111	201	97	104
322237	Gotera	259.72	447	1,956	1,009	947	167	82	85
322238	Ramkrishnapur	138.71	306	1,346	699	647	132	67	65
322239	Chak Mirjapur	45.49	61	262	139	123	31	20	11
322240	Kadamgachhi	164.30	389	1,715	891	824	191	93	98
322241	Dakshin Panch Pota	55.39	341	1,558	824	734	188	100	88
322242	Kundulia	247.86	444	1,920	985	935	174	91	83
322243	Narayanpur	200.43	741	3,219	1,668	1,551	293	153	140
322244	Mandalhat	232.51	855	3,748	1,910	1,838	366	199	167
322245	Jaguli	221.47	645	2,735	1,421	1,314	265	140	125
322246	Nizra	77.19	125	580	300	280	53	26	27
322247	Banamalipara	399.64	791	3,489	1,788	1,701	372	174	198
322248	Sibpur	210.98	675	3,072	1,633	1,439	294	155	139
322249	Chaugachha	668.00	1,941	8,603	4,442	4,161	837	416	421
322250	Kasimpur	160.58	470	2,129	1,077	1,052	259	136	123
322251	Goara	79.96	215	1,003	508	495	104	55	49
322252	Sahispur	175.80	503	2,222	1,140	1,082	216	127	89
322253	Santra	79.91	188	897	478	419	63	28	35
322254	Tengra	129.00	241	1,102	576	526	114	70	44
322255	Bagdob	155.13	417	1,896	976	920	201	104	97
322256	Chak Tengra	40.10	1	5	2	3	-	-	-
322257	Chak Chaku Danga	26.71							
322258	Purba Bishnupur	225.96	1,157	5,191	2,695	2,496	468	246	222
322259	Mathurgachhi	231.92	663	2,974	1,566	1,408	307	169	138
322260	Parari	183.28	502	2,228	1,189	1,039	240	139	101
322261	Chuadanga	66.22	422	1,764	901	863	154	83	71
322262	Bhatpara	37.58	156	658	351	307	58	32	26
322263	Sutra	336.29	969	3,950	2,048	1,902	268	130	138
322264	Mathurapur	98.34	72	327	159	168	33	15	18
322265	Ichhapur	244.63	514	2,349	1,231	1,118	201	93	108
322266	Ghola	268.02	408	1,781	921	860	178	96	82
322267	Dubra	417.73	1,204	5,285	2,776	2,509	450	226	224
322268	Neulia	109.64	673	3,062	1,580	1,482	276	134	142
322269	Jagannathpur	302.17	575	2,459	1,307	1,152	216	123	93
322270	Chak Amdanga	17.24	117	547	292	255	50	26	24
322271	Padma Bila	161.72	601	2,738	1,427	1,311	274	137	137
322272	Chaku Danga	41.16	166	703	352	351	68	37	31
322273	Amdanga	77.63	235	1,037	519	518	104	50	54
322274	Silinda	527.30	1,803	7,741	3,994	3,747	716	355	361
322275	Natapuli	280.92	461	1,917	980	937	158	74	84
322276	Rajbaria	64.52	268	1,099	581	518	103	53	50
322277	Balia	303.54	1,414	6,014	3,152	2,862	523	278	245
322278	Balarampur	335.48	1,075	4,606	2,423	2,183	408	213	195
322279	Raghabpur	63.22	190	821	428	393	57	27	30
322280	Hariankha	325.74	1,502	6,585	3,480	3,105	574	292	282
322281	Dumuria	145.91	381	1,733	898	835	187	89	98
322282	Manpur	41.84	272	1,224	620	604	115	53	62
322283	Ber Baria	305.51	618	2,645	1,380	1,265	275	141	134
322284	Bagrabpur	214.53	180	840	433	407	76	36	40
322285	Maheshchandrapur	182.62	438	1,870	1,000	870	161	98	63
322286	Hing Nara	119.14	403	1,687	862	825	147	72	75
322287	Ballabhpur	117.03	364	1,519	793	726	140	71	69
322288	Purulia	172.22	452	2,000	1,041	959	213	101	112
322289	Srinagar	1,066.10	2,350	10,483	5,507	4,976	1,014	526	488
322290	Lakhmipur	168.58	417	2,018	1,069	949	225	125	100

PRIMARY CENSUS ABSTRACT

CENSUS ABSTRACT

Chakdah

Scheduled Castes population			Scheduled Tribes population			Literates			Name of Village
Persons	Males	Females	Persons	Males	Females	Persons	Males	Females	
11	12	13	14	15	16	17	18	19	2
276	134	142	147	73	74	837	448	389	Gobindapur
311	156	155	58	31	27	1,157	634	523	Dighra
162	86	76	-	-	-	304	164	140	Bejpara
373	195	178	-	-	-	615	356	259	Muktipara
4	2	2	-	-	-	625	352	273	Rukminidanga
108	59	49	71	40	31	181	100	81	Srinathpur
352	184	168	25	11	14	857	469	388	Belgaria
-	-	-	-	-	-	59	31	28	Juranpur
1,148	580	568	339	170	169	1,544	864	680	Ghetu Gachhi
796	429	367	161	76	85	1,390	774	616	Gotera
87	46	41	-	-	-	961	524	437	Ramkrishnapur
-	-	-	-	-	-	194	104	90	Chak Mirjapur
246	127	119	-	-	-	1,210	686	524	Kadamgachhi
1,207	646	561	24	13	11	1,149	640	509	Dakshin Panch Pota
943	487	456	200	97	103	1,454	811	643	Kundulia
989	502	487	-	-	-	2,317	1,293	1,024	Narayanpur
1,753	918	835	59	25	34	2,824	1,525	1,299	Mandalhat
1,840	956	884	51	23	28	1,897	1,063	834	Jaguli
499	258	241	2	2	-	405	235	170	Nizra
916	475	441	1,373	719	654	2,256	1,297	959	Banamalipara
1,672	908	764	8	6	2	2,089	1,200	889	Sibpur
6,514	3,374	3,140	402	197	205	6,098	3,426	2,672	Chaugachha
-	-	-	124	64	60	1,286	692	594	Kasimpur
12	4	8	36	17	19	637	338	299	Goara
1,460	750	710	51	26	25	1,461	812	649	Sahispur
698	366	332	2	1	1	727	416	311	Santra
528	283	245	20	8	12	787	432	355	Tengra
243	125	118	879	443	436	1,222	711	511	Bagdob
5	2	3	-	-	-	5	2	3	Chak Tengra
-----Un-inhabited-----									Chak Chaku Danga
3,206	1,626	1,580	146	88	58	4,015	2,173	1,842	Purba Bishnupur
1,976	1,039	937	3	2	1	2,182	1,211	971	Mathurgachhi
1,448	779	669	322	161	161	1,412	816	596	Parari
686	359	327	6	4	2	1,318	708	610	Chuadanga
428	228	200	14	8	6	418	229	189	Bhatpara
714	367	347	446	220	226	2,922	1,609	1,313	Sutra
120	57	63	-	-	-	248	126	122	Mathurapur
126	69	57	674	355	319	1,625	944	681	Ichhapur
179	100	79	319	164	155	1,278	707	571	Ghola
3,097	1,623	1,474	243	120	123	3,693	2,099	1,594	Dubra
2,647	1,373	1,274	10	3	7	2,267	1,247	1,020	Neulia
569	309	260	246	122	124	1,898	1,049	849	Jaganathpur
547	292	255	-	-	-	456	246	210	Chak Amdanga
733	373	360	4	4	-	1,953	1,083	870	Padma Bila
248	116	132	-	-	-	446	238	208	Chaku Danga
281	136	145	352	168	184	716	391	325	Amdanga
4,168	2,123	2,045	580	288	292	5,939	3,241	2,698	Silinda
609	316	293	5	3	2	1,400	768	632	Natapuli
118	61	57	-	-	-	817	449	368	Rajbaria
1,098	564	534	35	15	20	4,763	2,611	2,152	Balia
1,486	788	698	420	210	210	3,454	1,922	1,532	Balarampur
552	288	264	2	2	-	564	319	245	Raghabpur
5,692	2,997	2,695	44	25	19	4,376	2,521	1,855	Hariankha
1,284	673	611	440	220	220	1,113	659	454	Dumuria
1,122	574	548	24	8	16	838	467	371	Manpur
2,392	1,243	1,149	4	2	2	1,942	1,089	853	Ber Baria
761	396	365	3	3	-	688	369	319	Bagrabpur
1,499	800	699	34	15	19	1,475	823	652	Maheshchandrapur
1,182	612	570	252	127	125	1,083	616	467	Hing Nara
1,156	606	550	168	86	82	1,047	599	448	Ballabhpur
1,526	805	721	399	199	200	1,425	816	609	Purulia
5,671	2,991	2,680	2,577	1,354	1,223	7,036	4,000	3,036	Srinagar
1,779	947	832	5	3	2	1,522	849	673	Lakhmipur

VILLAGE PRIMARY
C D Block -

Location code number	Name of Village	Illiterates			Total workers			Main workers		
		Persons	Males	Females	Persons	Males	Females	Persons	Males	Females
		20	21	22	23	24	25	26	27	28
322228	Gobindapur	325	132	193	430	362	68	353	306	47
322229	Dighra	337	144	193	523	496	27	508	486	22
322230	Bejpara	56	21	35	119	113	6	117	111	6
322231	Muktipara	209	78	131	295	271	24	280	264	16
322232	Rukminidanga	533	238	295	410	373	37	382	363	19
322233	Srinathpur	155	87	68	129	109	20	93	79	14
322234	Belgaria	353	154	199	436	400	36	430	394	36
322235	Juranpur	12	3	9	28	26	2	28	26	2
322236	Ghetu Gachhi	686	255	431	868	721	147	748	652	96
322237	Gotera	566	235	331	720	640	80	663	619	44
322238	Ramkrishnapur	385	175	210	540	436	104	383	370	13
322239	Chak Mirjapur	68	35	33	97	84	13	84	80	4
322240	Kadamgachhi	505	205	300	579	542	37	553	529	24
322241	Dakshin Panch Pota	409	184	225	485	472	13	475	464	11
322242	Kundulia	466	174	292	780	618	162	718	604	114
322243	Narayanpur	902	375	527	1,078	1,005	73	948	883	65
322244	Mandalhat	924	385	539	1,187	1,131	56	945	901	44
322245	Jaguli	838	358	480	937	839	98	843	757	86
322246	Nizra	175	65	110	213	203	10	211	203	8
322247	Banamalipara	1,233	491	742	1,386	1,111	275	878	770	108
322248	Sibpur	983	433	550	1,013	958	55	734	705	29
322249	Chaugachha	2,505	1,016	1,489	3,045	2,733	312	2,852	2,644	208
322250	Kasimpur	843	385	458	754	648	106	665	609	56
322251	Goara	366	170	196	323	294	29	289	273	16
322252	Sahispur	761	328	433	684	618	66	632	589	43
322253	Santra	170	62	108	345	301	44	82	80	2
322254	Tengra	315	144	171	381	357	24	366	349	17
322255	Bagdob	674	265	409	798	574	224	776	558	218
322256	Chak Tengra	-	-	-	1	1	-	1	1	-
322257	Chak Chaku Danga	-----Un-inhabited-----								
322258	Purba Bishnupur	1,176	522	654	1,757	1,569	188	1,605	1,466	139
322259	Mathurgachhi	792	355	437	1,050	951	99	919	867	52
322260	Parari	816	373	443	737	660	77	706	640	66
322261	Chuadanga	446	193	253	657	542	115	624	537	87
322262	Bhatpara	240	122	118	245	207	38	238	201	37
322263	Sutra	1,028	439	589	1,339	1,225	114	1,183	1,118	65
322264	Mathurapur	79	33	46	124	105	19	95	90	5
322265	Ichhapur	724	287	437	1,043	824	219	955	783	172
322266	Ghola	503	214	289	684	567	117	609	540	69
322267	Dubra	1,592	677	915	1,898	1,703	195	1,732	1,587	145
322268	Neulia	795	333	462	986	888	98	950	868	82
322269	Jagannathpur	561	258	303	880	775	105	856	768	88
322270	Chak Amdanga	91	46	45	220	183	37	105	98	7
322271	Padma Bila	785	344	441	989	864	125	865	837	28
322272	Chaku Danga	257	114	143	214	204	10	211	202	9
322273	Amdanga	321	128	193	342	294	48	284	242	42
322274	Silinda	1,802	753	1,049	2,533	2,304	229	2,289	2,130	159
322275	Natapuli	517	212	305	624	592	32	562	537	25
322276	Rajbaria	282	132	150	342	325	17	320	308	12
322277	Balia	1,251	541	710	2,016	1,781	235	1,797	1,625	172
322278	Balarampur	1,152	501	651	1,781	1,466	315	1,621	1,388	233
322279	Raghabpur	257	109	148	428	274	154	373	233	140
322280	Hariankha	2,209	959	1,250	2,872	2,183	689	2,412	1,962	450
322281	Dumuria	620	239	381	762	552	210	626	491	135
322282	Manpur	386	153	233	507	383	124	409	372	37
322283	Ber Baria	703	291	412	1,043	846	197	877	811	66
322284	Bagrabpur	152	64	88	317	257	60	236	220	16
322285	Maheshchandrapur	395	177	218	698	573	125	644	541	103
322286	Hing Nara	604	246	358	626	499	127	572	465	107
322287	Ballabhpur	472	194	278	576	457	119	398	345	53
322288	Purulia	575	225	350	863	627	236	760	596	164
322289	Srinagar	3,447	1,507	1,940	3,913	3,175	738	3,453	2,939	514
322290	Lakhmipur	496	220	276	572	538	34	423	400	23

PRIMARY CENSUS ABSTRACT

CENSUS ABSTRACT
Chakdah

Industrial category of main workers													Name of Village 2
Cultivators			Agricultural labourers			Household industry workers			Other workers				
Persons	Males	Females	Persons	Males	Females	Persons	Males	Females	Persons	Males	Females		
29	30	31	32	33	34	35	36	37	38	39	40		
85	84	1	134	111	23	4	2	2	130	109	21	Gobindapur	
53	53	-	46	45	1	5	5	-	404	383	21	Dighra	
66	64	2	26	24	2	2	2	-	23	21	2	Bejpara	
44	43	1	120	111	9	-	-	-	116	110	6	Muktipara	
61	59	2	266	251	15	1	1	-	54	52	2	Rukminidanga	
16	16	-	77	63	14	-	-	-	-	-	-	Srinathpur	
149	134	15	229	215	14	8	6	2	44	39	5	Belgaria	
21	20	1	-	-	-	1	1	-	6	5	1	Juranpur	
291	287	4	405	320	85	2	1	1	50	44	6	Ghetu Gachhi	
310	308	2	250	226	24	9	1	8	94	84	10	Gotera	
146	146	-	89	87	2	2	2	-	146	135	11	Ramkrishnapur	
23	21	2	34	34	-	1	1	-	26	24	2	Chak Mirjapur	
301	293	8	92	91	1	3	3	-	157	142	15	Kadamgachhi	
398	393	5	59	59	-	-	-	-	18	12	6	Dakshin Panch Pota	
209	202	7	268	188	80	11	6	5	230	208	22	Kundulia	
266	260	6	419	395	24	13	9	4	250	219	31	Narayanpur	
344	331	13	342	323	19	5	5	-	254	242	12	Mandalhat	
362	350	12	282	244	38	13	10	3	186	153	33	Jaguli	
32	31	1	173	168	5	-	-	-	6	4	2	Nizra	
230	223	7	439	353	86	8	5	3	201	189	12	Banamalipara	
404	397	7	242	231	11	16	16	-	72	61	11	Sibpur	
905	880	25	1,309	1,220	89	70	52	18	568	492	76	Chaugachha	
183	179	4	337	300	37	12	8	4	133	122	11	Kasimpur	
105	104	1	121	109	12	-	-	-	63	60	3	Goara	
81	79	2	429	402	27	10	10	-	112	98	14	Sahispur	
33	33	-	10	10	-	7	6	1	32	31	1	Santra	
118	116	2	207	198	9	13	13	-	28	22	6	Tengra	
114	103	11	603	404	199	4	3	1	55	48	7	Bagdob	
1	1	-	-	-	-	-	-	-	-	-	-	Chak Tengra	
-----Un-inhabited-----												Chak Chaku Danga	
307	298	9	366	342	24	47	27	20	885	799	86	Purba Bishnupur	
322	319	3	319	294	25	25	18	7	253	236	17	Mathurgachhi	
120	118	2	174	154	20	7	4	3	405	364	41	Parari	
132	132	-	125	118	7	23	8	15	344	279	65	Chuadanga	
32	30	2	83	78	5	19	3	16	104	90	14	Bhatpara	
385	379	6	357	334	23	49	40	9	392	365	27	Sutra	
30	30	-	52	49	3	2	1	1	11	10	1	Mathurapur	
149	146	3	642	500	142	17	10	7	147	127	20	Ichhapur	
228	223	5	251	203	48	14	11	3	116	103	13	Ghola	
601	589	12	572	492	80	49	41	8	510	465	45	Dubra	
252	247	5	212	210	2	30	9	21	456	402	54	Neulia	
178	176	2	194	152	42	19	11	8	465	429	36	Jagannathpur	
27	27	-	23	23	-	-	-	-	55	48	7	Chak Amdanga	
175	169	6	341	333	8	21	19	2	328	316	12	Padma Bila	
112	111	1	16	14	2	3	1	2	80	76	4	Chaku Danga	
69	67	2	130	96	34	8	6	2	77	73	4	Amdanga	
310	301	9	747	709	38	41	29	12	1,191	1,091	100	Silinda	
293	288	5	144	138	6	3	2	1	122	109	13	Natapuli	
135	130	5	147	141	6	1	1	-	37	36	1	Rajbaria	
288	280	8	408	364	44	38	21	17	1,063	960	103	Balia	
407	388	19	711	567	144	85	39	46	418	394	24	Balarampur	
64	55	9	261	146	115	15	3	12	33	29	4	Raghabpur	
402	394	8	545	499	46	582	319	263	883	750	133	Hariankha	
70	68	2	371	286	85	30	17	13	155	120	35	Dumuria	
131	127	4	229	201	28	5	5	-	44	39	5	Manpur	
384	368	16	294	258	36	1	-	1	198	185	13	Ber Baria	
90	90	-	83	81	2	8	-	8	55	49	6	Bagrabpur	
130	127	3	282	269	13	80	9	71	152	136	16	Maheshchandrapur	
74	70	4	337	262	75	27	19	8	134	114	20	Hing Nara	
83	83	-	124	97	27	35	24	11	156	141	15	Ballabhpur	
206	185	21	196	143	53	48	17	31	310	251	59	Purulia	
1,061	1,011	50	1,569	1,225	344	55	35	20	768	668	100	Srinagar	
144	141	3	165	164	1	8	2	6	106	93	13	Lakhmipur	

VILLAGE PRIMARY
C D Block -

Location code number	Name of Village	Industrial category								
		Marginal workers			Cultivators			Agricultural labourers		
		Persons	Males	Females	Persons	Males	Females	Persons	Males	Females
1	2	41	42	43	44	45	46	47	48	49
322228	Gobindapur	77	56	21	3	1	2	42	33	9
322229	Dighra	15	10	5	-	-	-	9	9	-
322230	Bejpara	2	2	-	-	-	-	-	-	-
322231	Muktipara	15	7	8	-	-	-	2	1	1
322232	Rukminidanga	28	10	18	2	-	2	4	4	-
322233	Srinathpur	36	30	6	-	-	-	36	30	6
322234	Belgaria	6	6	-	-	-	-	2	2	-
322235	Juranpur	-	-	-	-	-	-	-	-	-
322236	Ghetu Gachhi	120	69	51	5	2	3	74	58	16
322237	Gotera	57	21	36	4	2	2	38	18	20
322238	Ramkrishnapur	157	66	91	99	28	71	24	15	9
322239	Chak Mirjapur	13	4	9	-	-	-	2	2	-
322240	Kadamgachhi	26	13	13	2	2	-	6	6	-
322241	Dakshin Panch Pota	10	8	2	2	2	-	8	6	2
322242	Kundulia	62	14	48	3	1	2	47	9	38
322243	Narayanpur	130	122	8	4	3	1	81	80	1
322244	Mandalhat	242	230	12	7	6	1	217	212	5
322245	Jaguli	94	82	12	3	2	1	85	78	7
322246	Nizra	2	-	2	-	-	-	2	-	2
322247	Banamalipara	508	341	167	19	15	4	421	285	136
322248	Sibpur	279	253	26	15	11	4	248	232	16
322249	Chaugachha	193	89	104	49	13	36	82	41	41
322250	Kasimpur	89	39	50	5	2	3	35	26	9
322251	Goara	34	21	13	3	3	-	19	16	3
322252	Sahispur	52	29	23	4	4	-	3	3	-
322253	Santra	263	221	42	10	9	1	209	174	35
322254	Tengra	15	8	7	-	-	-	8	4	4
322255	Bagdob	22	16	6	1	-	1	10	6	4
322256	Chak Tengra	-	-	-	-	-	-	-	-	-
322257	Chak Chaku Danga	-	-	-	-	-	-	-	-	-
322258	Purba Bishnupur	152	103	49	7	6	1	45	38	7
322259	Mathurgachhi	131	84	47	9	8	1	49	37	12
322260	Parari	31	20	11	6	2	4	8	4	4
322261	Chuadanga	33	5	28	4	2	2	5	1	4
322262	Bhatpara	7	6	1	5	5	-	1	1	-
322263	Sutra	156	107	49	11	9	2	24	20	4
322264	Mathurapur	29	15	14	-	-	-	13	12	1
322265	Ichhapur	88	41	47	5	2	3	62	28	34
322266	Ghola	75	27	48	8	5	3	62	22	40
322267	Dubra	166	116	50	22	14	8	59	49	10
322268	Neulia	36	20	16	3	1	2	9	9	-
322269	Jagannathpur	24	7	17	-	-	-	2	2	-
322270	Chak Amdanga	115	85	30	2	2	-	60	54	6
322271	Padma Bila	124	27	97	8	4	4	17	11	6
322272	Chaku Danga	3	2	1	-	-	-	-	-	-
322273	Amdanga	58	52	6	5	4	1	52	48	4
322274	Silinda	244	174	70	5	3	2	150	137	13
322275	Natapuli	62	55	7	4	4	-	47	43	4
322276	Rajbaria	22	17	5	2	2	-	19	15	4
322277	Balia	219	156	63	10	8	2	69	48	21
322278	Balarampur	160	78	82	11	8	3	96	40	56
322279	Raghabpur	55	41	14	1	-	1	31	29	2
322280	Hariankha	460	221	239	23	10	13	107	84	23
322281	Dumuria	136	61	75	2	1	1	30	14	16
322282	Manpur	98	11	87	5	-	5	59	8	51
322283	Ber Baria	166	35	131	103	17	86	34	9	25
322284	Bagrabpur	81	37	44	24	13	11	31	19	12
322285	Maheshchandrapur	54	32	22	2	2	-	27	26	1
322286	Hing Nara	54	34	20	9	8	1	26	20	6
322287	Ballabhpur	178	112	66	13	13	-	86	58	28
322288	Purulia	103	31	72	5	4	1	34	13	21
322289	Srinagar	460	236	224	32	18	14	294	146	148
322290	Lakhmpur	149	138	11	13	11	2	90	87	3

PRIMARY CENSUS ABSTRACT

CENSUS ABSTRACT

Chakdah

of marginal workers

Household industry workers			Other workers			Non-workers			Name of Village	Location code number
Persons	Males	Females	Persons	Males	Females	Persons	Males	Females		
50	51	52	53	54	55	56	57	58	2	1
2	2	-	30	20	10	732	218	514	Gobindapur	322228
-	-	-	6	1	5	971	282	689	Dighra	322229
-	-	-	2	2	-	241	72	169	Bejpara	322230
-	-	-	13	6	7	529	163	366	Muktipara	322231
5	-	5	17	6	11	748	217	531	Rukminidanga	322232
-	-	-	-	-	-	207	78	129	Srinathpur	322233
-	-	-	4	4	-	774	223	551	Belgaria	322234
-	-	-	-	-	-	43	8	35	Juranpur	322235
-	-	-	41	9	32	1,362	398	964	Ghetu Gachhi	322236
-	-	-	15	1	14	1,236	369	867	Gotera	322237
3	1	2	31	22	9	806	263	543	Ramkrishnapur	322238
7	-	7	4	2	2	165	55	110	Chak Mirjapur	322239
-	-	-	18	5	13	1,136	349	787	Kadamgachhi	322240
-	-	-	-	-	-	1,073	352	721	Dakshin Panch Pota	322241
3	-	3	9	4	5	1,140	367	773	Kundulia	322242
-	-	-	45	39	6	2,141	663	1,478	Narayanpur	322243
2	1	1	16	11	5	2,561	779	1,782	Mandalhat	322244
-	-	-	6	2	4	1,798	582	1,216	Jaguli	322245
-	-	-	-	-	-	367	97	270	Nizra	322246
1	-	1	67	41	26	2,103	677	1,426	Banamalipara	322247
2	2	-	14	8	6	2,059	675	1,384	Sibpur	322248
7	-	7	55	35	20	5,558	1,709	3,849	Chaugachha	322249
19	5	14	30	6	24	1,375	429	946	Kasimpur	322250
2	-	2	10	2	8	680	214	466	Goara	322251
20	17	3	25	5	20	1,538	522	1,016	Sahispur	322252
27	27	-	17	11	6	552	177	375	Santra	322253
4	1	3	3	3	-	721	219	502	Tengra	322254
-	-	-	11	10	1	1,098	402	696	Bagdob	322255
-	-	-	-	-	-	4	1	3	Chak Tengra	322256
-----Un-inhabited-----										
18	2	16	82	57	25	3,434	1,126	2,308	Purba Bishnupur	322258
22	4	18	51	35	16	1,924	615	1,309	Mathurgachhi	322259
1	-	1	16	14	2	1,491	529	962	Parari	322260
6	-	6	18	2	16	1,107	359	748	Chuadanga	322261
1	-	1	-	-	-	413	144	269	Bhatpara	322262
39	17	22	82	61	21	2,611	823	1,788	Sutra	322263
-	-	-	16	3	13	203	54	149	Mathurapur	322264
1	-	1	20	11	9	1,306	407	899	Ichhapur	322265
1	-	1	4	-	4	1,097	354	743	Ghola	322266
18	8	10	67	45	22	3,387	1,073	2,314	Dubra	322267
12	1	11	12	9	3	2,076	692	1,384	Neulia	322268
4	-	4	18	5	13	1,579	532	1,047	Jagannathpur	322269
7	-	7	46	29	17	327	109	218	Chak Amdanga	322270
64	1	63	35	11	24	1,749	563	1,186	Padma Bila	322271
1	-	1	2	2	-	489	148	341	Chaku Danga	322272
-	-	-	1	-	1	695	225	470	Amdanga	322273
26	3	23	63	31	32	5,208	1,690	3,518	Silinda	322274
-	-	-	11	8	3	1,293	388	905	Natapuli	322275
-	-	-	1	-	1	757	256	501	Rajbaria	322276
29	17	12	111	83	28	3,998	1,371	2,627	Balia	322277
20	4	16	33	26	7	2,825	957	1,868	Balarampur	322278
7	2	5	16	10	6	393	154	239	Raghabpur	322279
160	57	103	170	70	100	3,713	1,297	2,416	Hariankha	322280
6	-	6	98	46	52	971	346	625	Dumuria	322281
4	1	3	30	2	28	717	237	480	Manpur	322282
15	-	15	14	9	5	1,602	534	1,068	Ber Baria	322283
16	-	16	10	5	5	523	176	347	Bagrabpur	322284
20	1	19	5	3	2	1,172	427	745	Maheshchandrapur	322285
14	4	10	5	2	3	1,061	363	698	Hing Nara	322286
51	20	31	28	21	7	943	336	607	Ballabhpur	322287
38	1	37	26	13	13	1,137	414	723	Purulia	322288
47	12	35	87	60	27	6,570	2,332	4,238	Srinagar	322289
1	-	1	45	40	5	1,446	531	915	Lakhmipur	322290

VILLAGE PRIMARY
C D Block -

Location code number	Name of Village	Area of Village in hectares	Number of households	Total population (including institutional and houseless population)			Population in the age-group 0-6		
				Persons	Males	Females	Persons	Males	Females
1	2	3	4	5	6	7	8	9	10
322291	Sarapur	253.58	548	2,528	1,335	1,193	272	139	133
322292	Rasullapur	192.23	832	3,713	1,942	1,771	391	205	186
322293	Deuli	334.94	299	1,275	660	615	139	69	70
322294	Garuimari	125.88	273	1,291	671	620	138	71	67
322295	Srikrishnapur Char	796.83	945	3,901	2,072	1,829	373	195	178
322296	Dumurdaha Char	6.10					-----Un-inhabited-----		
322297	Raninagar Char	58.70					-----Un-inhabited-----		
322298	Naosari Char	60.30					-----Un-inhabited-----		
322299	Char Raghunathpur	39.66					-----Un-inhabited-----		
322300	Muratipur (P)	171.18	1,200	5,208	2,739	2,469	491	257	234
322301	Birpara (P)	239.57	370	1,654	874	780	181	96	85
322302	Char Jadubati (P)	166.73	369	1,777	930	847	320	169	151
322303	Majher Char (P)	300.28	865	3,862	1,978	1,884	483	232	251
322304	Char Nandan Bati	67.18	42	202	105	97	41	17	24
322305	Char Kancharapara (P)	117.76	1,028	4,491	2,327	2,164	438	232	206
322306	Chand Mari (P)	315.25	1,914	8,475	4,360	4,115	836	423	413
322307	Jaydebbati (P)	48.97	472	2,005	1,026	979	152	81	71
322308	Krishnapur	60.70	356	1,653	859	794	137	73	64
322309	Raghunathpur (P)	90.01	416	1,765	854	911	177	87	90
322310	Dogachhia (P)	266.58	306	1,378	695	683	169	91	78
322311	Kata Belia	70.38	233	987	487	500	111	54	57
322312	Basantapur	44.71	169	752	386	366	83	49	34
322313	Ghora Gachha	180.09	401	1,865	980	885	177	103	74
322314	Teli Gachha	77.46	205	846	439	407	103	54	49
322315	Char Jajira	177.25	505	2,359	1,223	1,136	380	172	208
322316	Char Modhusudanpur	58.28	235	1,177	583	594	183	91	92
URBAN									
322317	Punglia (CT)	141.43	1,652	6,857	3,461	3,396	625	328	297
322318	Darappur (CT)	256.00	1,857	8,275	4,307	3,968	755	382	373
322319	Lalpur (P) (CT)	179.02	2,149	8,536	4,241	4,295	609	303	306
322320	Chanduria (CT)	199.11	3,102	12,700	6,453	6,247	1,004	491	513
322321	Simurali (CT)	152.55	1,270	5,027	2,509	2,518	401	190	211
322322	Priyanagar (CT)	159.41	1,291	5,763	2,848	2,915	552	268	284
322323	Jangal (CT)	187.18	1,165	5,106	2,651	2,455	531	290	241
322324	Madanpur (CT)	330.00	3,394	13,675	6,993	6,682	1,062	536	526
322325	Saguna (P) (CT)	498.58	3,471	14,991	7,717	7,274	1,266	664	602
322326	Kulia (P) (CT)	385.87	2,546	10,406	5,434	4,972	924	452	472

PRIMARY CENSUS ABSTRACT

CENSUS ABSTRACT

Chakdah

Scheduled Castes population			Scheduled Tribes population			Literates			Name of Village
Persons	Males	Females	Persons	Males	Females	Persons	Males	Females	
11	12	13	14	15	16	17	18	19	2
1,388	746	642	8	4	4	1,766	1,004	762	Sarapur
1,607	846	761	6	5	1	2,658	1,472	1,186	Rasullapur
278	145	133	172	85	87	905	507	398	Deuli
267	135	132	156	80	76	910	500	410	Garuimari
1,965	1,063	902	2	1	1	2,789	1,571	1,218	Srikrishnapur Char
			-----Un-inhabited-----						Dumurdaha Char
			-----Un-inhabited-----						Raninagar Char
			-----Un-inhabited-----						Naosari Char
			-----Un-inhabited-----						Char Raghunathpur
5,031	2,637	2,394	23	13	10	3,691	2,121	1,570	Muratipur (P)
1,631	863	768	4	3	1	1,251	702	549	Birpara (P)
1,662	877	785	16	4	12	634	415	219	Char Jadubati (P)
3,500	1,786	1,714	34	13	21	2,272	1,258	1,014	Majher Char (P)
141	73	68	25	10	15	45	31	14	Char Nandan Bati
3,075	1,577	1,498	7	5	2	2,867	1,650	1,217	Char Kancharapara (P)
5,489	2,845	2,644	41	24	17	6,033	3,355	2,678	Chand Mari (P)
1,052	550	502	58	28	30	1,619	871	748	Jaydebbati (P)
796	419	377	196	103	93	1,220	668	552	Krishnapur
534	279	255	469	216	253	1,362	689	673	Raghunathpur (P)
330	173	157	114	57	57	920	481	439	Dogachhia (P)
68	33	35	-	-	-	688	358	330	Kata Belia
414	216	198	186	94	92	479	264	215	Basantapur
-	-	-	-	-	-	1,212	680	532	Ghora Gachha
-	-	-	-	-	-	490	262	228	Teli Gachha
2,317	1,199	1,118	2	1	1	830	524	306	Char Jajira
1,152	570	582	-	-	-	467	284	183	Char Modhusudanpur
URBAN									
943	474	469	408	205	203	5,265	2,771	2,494	Punglia (CT)
7,035	3,661	3,374	38	20	18	5,766	3,237	2,529	Darappur (CT)
1,533	782	751	79	43	36	7,505	3,816	3,689	Lalpur (P) (CT)
5,810	3,003	2,807	32	14	18	10,029	5,322	4,707	Chanduria (CT)
632	308	324	44	20	24	4,233	2,193	2,040	Simurali (CT)
3,886	2,008	1,878	85	6	79	4,061	2,118	1,943	Priyanagar (CT)
2,958	1,520	1,438	146	79	67	3,575	1,979	1,596	Jangal (CT)
3,677	1,898	1,779	35	21	14	11,283	5,973	5,310	Madanpur (CT)
9,261	4,793	4,468	295	151	144	11,933	6,427	5,506	Saguna (P) (CT)
6,911	3,604	3,307	46	24	22	8,125	4,482	3,643	Kulia (P) (CT)

VILLAGE PRIMARY
C D Block -

Location code number	Name of Village	Illiterates			Total workers			Main workers		
		Persons	Males	Females	Persons	Males	Females	Persons	Males	Females
		20	21	22	23	24	25	26	27	28
322291	Sarapur	762	331	431	859	783	76	843	771	72
322292	Rasullapur	1,055	470	585	1,265	1,183	82	1,163	1,115	48
322293	Deuli	370	153	217	527	424	103	374	338	36
322294	Garuimari	381	171	210	440	379	61	396	340	56
322295	Srikrishnapur Char	1,112	501	611	1,408	1,319	89	1,348	1,283	65
322296	Dumurdaha Char				-----	Un-inhabited	-----			
322297	Raninagar Char				-----	Un-inhabited	-----			
322298	Naosari Char				-----	Un-inhabited	-----			
322299	Char Raghunathpur				-----	Un-inhabited	-----			
322300	Muratipur (P)	1,517	618	899	1,815	1,566	249	1,635	1,463	172
322301	Birpara (P)	403	172	231	570	498	72	461	429	32
322302	Char Jadubati (P)	1,143	515	628	559	438	121	510	424	86
322303	Majher Char (P)	1,590	720	870	1,400	1,151	249	1,018	863	155
322304	Char Nandan Bati	157	74	83	108	63	45	108	63	45
322305	Char Kancharapara (P)	1,624	677	947	1,817	1,343	474	1,477	1,151	326
322306	Chand Mari (P)	2,442	1,005	1,437	2,768	2,479	289	2,562	2,342	220
322307	Jaydebbati (P)	386	155	231	689	574	115	595	525	70
322308	Krishnapur	433	191	242	544	488	56	397	378	19
322309	Raghunathpur (P)	403	165	238	552	427	125	545	423	122
322310	Dogachhia (P)	458	214	244	459	408	51	442	397	45
322311	Kata Belia	299	129	170	319	293	26	271	250	21
322312	Basantapur	273	122	151	355	238	117	152	125	27
322313	Ghora Gachha	653	300	353	607	583	24	601	579	22
322314	Teli Gachha	356	177	179	306	280	26	277	266	11
322315	Char Jajira	1,529	699	830	951	668	283	785	642	143
322316	Char Modhusudanpur	710	299	411	346	322	24	256	247	9
URBAN										
322317	Punglia (CT)	1,592	690	902	2,560	2,076	484	2,168	1,814	354
322318	Darappur (CT)	2,509	1,070	1,439	3,296	2,532	764	2,868	2,309	559
322319	Lalpur (P) (CT)	1,031	425	606	2,873	2,443	430	2,764	2,396	368
322320	Chanduria (CT)	2,671	1,131	1,540	4,308	3,720	588	4,025	3,545	480
322321	Simurali (CT)	794	316	478	1,694	1,426	268	1,589	1,364	225
322322	Priyanagar (CT)	1,702	730	972	2,043	1,731	312	1,798	1,601	197
322323	Jangal (CT)	1,531	672	859	1,883	1,593	290	1,730	1,506	224
322324	Madanpur (CT)	2,392	1,020	1,372	4,616	4,013	603	4,097	3,635	462
322325	Saguna (P) (CT)	3,058	1,290	1,768	5,163	4,531	632	4,411	3,999	412
322326	Kulia (P) (CT)	2,281	952	1,329	3,685	3,132	553	3,200	2,821	379

PRIMARY CENSUS ABSTRACT

CENSUS ABSTRACT
Chakdah

Industrial category of main workers													Name of Village 2
Cultivators			Agricultural labourers			Household industry workers			Other workers				
Persons	Males	Females	Persons	Males	Females	Persons	Males	Females	Persons	Males	Females		
29	30	31	32	33	34	35	36	37	38	39	40		
273	269	4	227	217	10	16	10	6	327	275	52	Sarapur	
301	300	1	408	384	24	15	14	1	439	417	22	Rasullapur	
130	126	4	116	100	16	-	-	-	128	112	16	Deuli	
115	113	2	176	135	41	2	1	1	103	91	12	Garuimari	
549	536	13	632	597	35	3	2	1	164	148	16	Srikrishnapur Char	
-----Un-inhabited-----												Dumurdaha Char	
-----Un-inhabited-----												Raninagar Char	
-----Un-inhabited-----												Naosari Char	
-----Un-inhabited-----												Char Raghunathpur	
48	45	3	369	366	3	91	68	23	1,127	984	143	Muratipur (P)	
131	129	2	99	92	7	4	-	4	227	208	19	Birpara (P)	
56	54	2	262	218	44	1	1	-	191	151	40	Char Jadubati (P)	
54	50	4	112	97	15	8	3	5	844	713	131	Majher Char (P)	
-	-	-	-	-	-	-	-	-	108	63	45	Char Nandan Bati	
11	11	-	38	35	3	50	38	12	1,378	1,067	311	Char Kancharapara (P)	
453	448	5	499	493	6	35	23	12	1,575	1,378	197	Chand Mari (P)	
10	9	1	12	12	-	27	26	1	546	478	68	Jaydebbati (P)	
40	39	1	144	140	4	2	1	1	211	198	13	Krishnapur	
20	19	1	83	66	17	24	5	19	418	333	85	Raghunathpur (P)	
45	45	-	169	144	25	10	9	1	218	199	19	Dogachhia (P)	
65	65	-	81	73	8	7	7	-	118	105	13	Kata Belia	
18	18	-	11	10	1	2	1	1	121	96	25	Basantapur	
161	161	-	360	343	17	1	1	-	79	74	5	Ghora Gachha	
112	110	2	149	142	7	-	-	-	16	14	2	Teli Gachha	
147	141	6	558	437	121	4	3	1	76	61	15	Char Jajira	
95	92	3	141	136	5	1	1	-	19	18	1	Char Modhusudanpur	
URBAN													
19	19	-	162	122	40	71	41	30	1,916	1,632	284	Punglia (CT)	
186	179	7	360	322	38	606	422	184	1,716	1,386	330	Darappur (CT)	
31	29	2	32	31	1	53	35	18	2,648	2,301	347	Lalpur (P) (CT)	
183	178	5	249	230	19	120	100	20	3,473	3,037	436	Chanduria (CT)	
26	26	-	60	60	-	89	36	53	1,414	1,242	172	Simurali (CT)	
77	76	1	315	312	3	32	24	8	1,374	1,189	185	Priyanagar (CT)	
105	104	1	233	220	13	12	2	10	1,380	1,180	200	Jangal (CT)	
60	60	-	134	130	4	187	168	19	3,716	3,277	439	Madanpur (CT)	
260	259	1	879	817	62	181	147	34	3,091	2,776	315	Saguna (P) (CT)	
13	13	-	60	52	8	165	142	23	2,962	2,614	348	Kulia (P) (CT)	

VILLAGE PRIMARY
C D Block -

Location code number	Name of Village	Industrial category								
		Marginal workers			Cultivators			Agricultural labourers		
		Persons	Males	Females	Persons	Males	Females	Persons	Males	Females
1	2	41	42	43	44	45	46	47	48	49
322291	Sarapur	16	12	4	-	-	-	4	4	-
322292	Rasullapur	102	68	34	6	5	1	26	17	9
322293	Deuli	153	86	67	26	17	9	88	40	48
322294	Garuimari	44	39	5	2	2	-	16	13	3
322295	Srikrishnapur Char	60	36	24	6	5	1	44	27	17
322296	Dumurdaha Char	-----Un-inhabited-----								
322297	Raninagar Char	-----Un-inhabited-----								
322298	Naosari Char	-----Un-inhabited-----								
322299	Char Raghunathpur	-----Un-inhabited-----								
322300	Muratipur (P)	180	103	77	6	3	3	12	11	1
322301	Birpara (P)	109	69	40	5	2	3	35	23	12
322302	Char Jadubati (P)	49	14	35	2	-	2	32	11	21
322303	Majher Char (P)	382	288	94	5	5	-	59	26	33
322304	Char Nandan Bati	-	-	-	-	-	-	-	-	-
322305	Char Kancharapara (P)	340	192	148	-	-	-	-	-	-
322306	Chand Mari (P)	206	137	69	12	10	2	39	34	5
322307	Jaydebhati (P)	94	49	45	-	-	-	2	2	-
322308	Krishnapur	147	110	37	5	5	-	123	90	33
322309	Raghunathpur (P)	7	4	3	-	-	-	1	-	1
322310	Dogachhia (P)	17	11	6	-	-	-	11	7	4
322311	Kata Belia	48	43	5	6	5	1	10	9	1
322312	Basantapur	203	113	90	2	2	-	56	38	18
322313	Ghora Gachha	6	4	2	-	-	-	2	1	1
322314	Teli Gachha	29	14	15	3	2	1	17	12	5
322315	Char Jajira	166	26	140	3	1	2	145	15	130
322316	Char Modhusudanpur	90	75	15	2	-	2	81	69	12
URBAN										
322317	Punglia (CT)	392	262	130	10	5	5	28	26	2
322318	Darappur (CT)	428	223	205	2	1	1	55	26	29
322319	Lalpur (P) (CT)	109	47	62	-	-	-	-	-	-
322320	Chanduria (CT)	283	175	108	15	9	6	39	32	7
322321	Simurali (CT)	105	62	43	3	1	2	10	4	6
322322	Priyanagar (CT)	245	130	115	4	2	2	86	47	39
322323	Jangal (CT)	153	87	66	14	7	7	49	33	16
322324	Madanpur (CT)	519	378	141	22	20	2	22	21	1
322325	Saguna (P) (CT)	752	532	220	9	8	1	186	155	31
322326	Kulia (P) (CT)	485	311	174	1	1	-	31	21	10

PRIMARY CENSUS ABSTRACT

CENSUS ABSTRACT

Chakdah

of marginal workers

Household industry workers			Other workers			Non-workers			Name of Village	Location code number
Persons	Males	Females	Persons	Males	Females	Persons	Males	Females		
50	51	52	53	54	55	56	57	58	2	1
-	-	-	12	8	4	1,669	552	1,117	Sarapur	322291
6	-	6	64	46	18	2,448	759	1,689	Rasullapur	322292
3	-	3	36	29	7	748	236	512	Deuli	322293
1	-	1	25	24	1	851	292	559	Garuimari	322294
1	-	1	9	4	5	2,493	753	1,740	Srikrishnapur Char	322295
			-----Un-inhabited-----						Dumurdaha Char	322296
			-----Un-inhabited-----						Raninagar Char	322297
			-----Un-inhabited-----						Naosari Char	322298
			-----Un-inhabited-----						Char Raghunathpur	322299
14	3	11	148	86	62	3,393	1,173	2,220	Muratipur (P)	322300
-	-	-	69	44	25	1,084	376	708	Birpara (P)	322301
-	-	-	15	3	12	1,218	492	726	Char Jadubati (P)	322302
5	2	3	313	255	58	2,462	827	1,635	Majher Char (P)	322303
-	-	-	-	-	-	94	42	52	Char Nandan Bati	322304
7	-	7	333	192	141	2,674	984	1,690	Char Kancharapara (P)	322305
2	1	1	153	92	61	5,707	1,881	3,826	Chand Mari (P)	322306
11	11	-	81	36	45	1,316	452	864	Jaydebbati (P)	322307
1	1	-	18	14	4	1,109	371	738	Krishnapur	322308
2	-	2	4	4	-	1,213	427	786	Raghunathpur (P)	322309
-	-	-	6	4	2	919	287	632	Dogachhia (P)	322310
1	1	-	31	28	3	668	194	474	Kata Belia	322311
61	6	55	84	67	17	397	148	249	Basantapur	322312
-	-	-	4	3	1	1,258	397	861	Ghora Gachha	322313
-	-	-	9	-	9	540	159	381	Teli Gachha	322314
3	1	2	15	9	6	1,408	555	853	Char Jajira	322315
-	-	-	7	6	1	831	261	570	Char Modhusudanpur	322316
URBAN										
29	7	22	325	224	101	4,297	1,385	2,912	Punglia (CT)	322317
269	121	148	102	75	27	4,979	1,775	3,204	Darappur (CT)	322318
7	2	5	102	45	57	5,663	1,798	3,865	Lalpur (P) (CT)	322319
19	4	15	210	130	80	8,392	2,733	5,659	Chanduria (CT)	322320
17	5	12	75	52	23	3,333	1,083	2,250	Simurali (CT)	322321
34	2	32	121	79	42	3,720	1,117	2,603	Priyanagar (CT)	322322
12	3	9	78	44	34	3,223	1,058	2,165	Jangal (CT)	322323
58	32	26	417	305	112	9,059	2,980	6,079	Madanpur (CT)	322324
39	16	23	518	353	165	9,828	3,186	6,642	Saguna (P) (CT)	322325
29	5	24	424	284	140	6,721	2,302	4,419	Kulia (P) (CT)	322326

VILLAGE PRIMARY
C D Block -

Location code number	Area of Village in hectares	Number of households	Total population (including institutional and houseless population)			Population in the age-group 0-6			
			Persons	Males	Females	Persons	Males	Females	
1	2	3	4	5	6	7	8	9	10
0162	Haringhata (Total)	17,032.67	53,838	231,068	118,709	112,359	22,741	11,589	11,152
0162	Haringhata (Rural)	15,613.61	48,224	207,459	106,629	100,830	20,766	10,597	10,169
0162	Haringhata (Urban)	1,419.06	5,614	23,609	12,080	11,529	1,975	992	983
RURAL									
322327	Baksha	254.09	632	2,905	1,486	1,419	341	165	176
322328	Panchpukuria	106.95	364	1,631	837	794	186	96	90
322329	Sonakhali	146.09	551	2,528	1,275	1,253	272	125	147
322330	Birohi	220.88	859	3,721	1,874	1,847	323	137	186
322331	Chandirampur	402.56	1,044	4,740	2,398	2,342	515	261	254
322332	Panchpota	62.32	193	842	406	436	107	54	53
322333	Balindi	212.06	887	3,640	1,848	1,792	389	204	185
322334	Muragachha	66.37	188	804	417	387	85	43	42
322335	Ayespur	223.15	731	3,433	1,749	1,684	362	175	187
322336	Narayanpur	272.63	1,055	4,548	2,388	2,160	400	210	190
322337	Dakshin Rajapur	24.22	138	583	312	271	48	25	23
322338	Uttar Rajapur	251.41	636	2,586	1,341	1,245	238	120	118
322339	Chak Birahi	35.71	57	269	132	137	37	21	16
322340	Darap Pur	54.63	383	1,793	940	853	190	101	89
322341	Bahir Sonakhali	57.57	264	1,152	598	554	97	54	43
322342	Jalkar Magra	150.10							
322343	Par Majdia	105.77	274	1,231	619	612	131	59	72
322344	Bijra	252.18	511	2,179	1,127	1,052	219	115	104
322345	Paschim Satbaria	60.14	266	1,215	635	580	131	67	64
322346	Panpur	191.83	541	2,416	1,246	1,170	222	117	105
322347	Basantapur	131.26	278	1,301	676	625	118	68	50
322348	Hazrabelia	72.45	314	1,416	738	678	137	71	66
322349	Nischintapur	48.61	34	149	73	76	17	11	6
322350	Kurambelia	206.71	619	2,616	1,408	1,208	244	141	103
322351	Uttar Datta Para	626.42	1,167	5,430	2,853	2,577	550	293	257
322352	Mitrapur	298.02	707	3,048	1,593	1,455	352	198	154
322353	Hazra Pota	144.56	263	1,166	602	564	138	75	63
322354	Khalsi	230.06	362	1,620	836	784	161	77	84
322355	Rustam Nagar	303.66	573	2,389	1,230	1,159	242	121	121
322356	Uttar Brahma Pur	416.35	1,269	5,371	2,769	2,602	505	253	252
322357	Sat Simulia	234.97	727	3,091	1,588	1,503	322	166	156
322358	Jalkar Bhomra	368.53	606	2,676	1,377	1,299	297	164	133
322359	Subuddipur	445.80	1,386	6,051	3,124	2,927	541	273	268
322360	Purba Satbaria	107.65	285	1,159	612	547	115	57	58
322361	Sekandarpur	486.36	1,951	7,917	4,132	3,785	741	386	355
322362	Jalkarapur	201.94	519	2,244	1,154	1,090	278	131	147
322363	Kathdanga	431.80	1,723	7,417	3,820	3,597	678	356	322
322364	Madhpur	231.84	535	2,341	1,203	1,138	243	126	117
322365	Bamunbaria	141.55	352	1,449	740	709	154	77	77
322366	Dasdia	284.47	795	3,434	1,775	1,659	342	179	163
322367	Mollabalia	367.73	1,346	5,889	3,029	2,860	514	261	253
322368	Loupala	143.62	469	1,985	1,012	973	143	80	63
322369	Ganguria	214.08	1,048	4,291	2,151	2,140	346	185	161
322370	Hatikanda	76.49	320	1,401	719	682	123	61	62
322371	Manpur	35.21	397	1,742	862	880	144	73	71
322372	Sirajanpara	34.00	197	900	446	454	98	54	44
322373	Khodra Manpur	86.92	499	2,158	1,098	1,060	201	105	96
322374	Jaguli	101.46	573	2,352	1,175	1,177	184	91	93
322375	Kapileshwar	94.00	570	2,307	1,174	1,133	170	86	84
322376	Santoshpur	95.90	316	1,280	677	603	96	49	47
322377	Mobarakpur	72.57	174	758	377	381	82	41	41
322378	Behara	251.40	620	2,672	1,373	1,299	288	155	133
322379	Panchkahania	138.11	335	1,400	751	649	159	88	71
322380	Dakshin Brahmapur	59.48	123	456	235	221	43	22	21
322381	Bhabanipur	116.49	196	793	408	385	66	37	29
322382	Satyapole	165.04	392	1,575	792	783	169	77	92
322383	Bansbana	119.99	397	1,680	861	819	193	97	96
322384	Dhopagachi	49.91	127	474	240	234	60	31	29
322385	Fatepur	369.49	1,226	5,093	2,663	2,430	450	242	208

PRIMARY CENSUS ABSTRACT

CENSUS ABSTRACT

Haringhata

Scheduled Castes population			Scheduled Tribes population			Literates			Name of Village
Persons	Males	Females	Persons	Males	Females	Persons	Males	Females	
11	12	13	14	15	16	17	18	19	2
73,755	38,094	35,661	11,218	5,718	5,500	171,144	93,313	77,831	Haringhata (Total)
68,987	35,641	33,346	10,024	5,136	4,888	152,004	83,046	68,958	Haringhata (Rural)
4,768	2,453	2,315	1,194	582	612	19,140	10,267	8,873	Haringhata (Urban)
RURAL									
1,337	691	646	-	-	-	1,986	1,098	888	Baksha
78	41	37	-	-	-	1,045	566	479	Panchpukuria
212	104	108	670	356	314	1,702	935	767	Sonakhali
1,428	731	697	119	47	72	2,928	1,567	1,361	Birohi
1,495	733	762	70	39	31	3,292	1,796	1,496	Chandirampur
-	-	-	-	-	-	534	283	251	Panchpota
728	369	359	164	83	81	2,774	1,469	1,305	Balindi
-	-	-	-	-	-	581	323	258	Muragachha
1,613	814	799	113	59	54	2,171	1,202	969	Ayespur
2,634	1,400	1,234	20	10	10	3,228	1,793	1,435	Narayanpur
395	214	181	-	-	-	385	223	162	Dakshin Rajapur
1,932	1,005	927	13	7	6	2,117	1,149	968	Uttar Rajapur
7	1	6	4	2	2	165	87	78	Chak Birahi
-	-	-	-	-	-	1,276	700	576	Darap Pur
425	218	207	-	-	-	914	501	413	Bahir Sonakhali
-----Un-inhabited-----									
812	401	411	1	-	1	782	432	350	Jalkar Magra
879	459	420	1	-	1	1,591	882	709	Par Majdia
626	332	294	3	2	1	907	505	402	Bijra
1,584	827	757	41	21	20	1,713	933	780	Paschim Satbaria
535	284	251	9	5	4	938	514	424	Panpur
588	305	283	10	9	1	1,102	605	497	Basantapur
-	-	-	149	73	76	105	53	52	Hazrabelia
801	434	367	161	96	65	1,804	1,042	762	Nischintapur
2,079	1,105	974	9	4	5	3,802	2,104	1,698	Kurambelia
814	416	398	16	9	7	2,075	1,154	921	Uttar Datta Para
227	123	104	97	49	48	790	444	346	Mitrapur
510	276	234	196	106	90	1,093	611	482	Hazra Pota
904	474	430	240	120	120	1,606	887	719	Khalsi
1,407	725	682	1,471	769	702	3,893	2,162	1,731	Rustam Nagar
1,004	516	488	298	147	151	2,326	1,267	1,059	Uttar Brahma Pur
1,551	791	760	46	27	19	1,833	987	846	Sat Simulia
1,497	775	722	648	335	313	4,594	2,525	2,069	Jalkar Bhomra
489	276	213	-	-	-	876	493	383	Subuddipur
1,180	608	572	70	37	33	5,876	3,267	2,609	Purba Satbaria
371	198	173	128	71	57	1,640	903	737	Sekandarpur
3,684	1,882	1,802	29	17	12	5,536	3,004	2,532	Jalkarampur
1,458	735	723	6	1	5	1,656	933	723	Kathdanga
31	18	13	-	-	-	1,020	531	489	Madhpur
1,091	564	527	13	7	6	2,578	1,378	1,200	Bamunbaria
2,466	1,274	1,192	568	309	259	4,518	2,443	2,075	Dasdia
280	144	136	141	71	70	1,589	855	734	Mollabalia
810	406	404	146	63	83	3,492	1,814	1,678	Loupala
568	283	285	29	15	14	1,053	580	473	Ganguria
154	81	73	394	193	201	1,340	717	623	Hatikanda
442	217	225	231	111	120	619	335	284	Manpur
426	208	218	138	71	67	1,677	908	769	Sirajanpara
319	150	169	39	25	14	2,015	1,042	973	Khodra Manpur
400	194	206	225	118	107	1,927	1,025	902	Jaguli
207	118	89	21	11	10	1,066	584	482	Kapileshwar
573	292	281	76	32	44	593	316	277	Santoshpur
290	148	142	220	109	111	1,974	1,072	902	Mobarakpur
479	266	213	75	32	43	997	581	416	Behara
6	3	3	98	54	44	382	207	175	Panchkahania
-	-	-	19	10	9	631	336	295	Dakshin Brahmapur
358	180	178	4	1	3	1,138	628	510	Bhabanipur
239	133	106	15	5	10	1,173	637	536	Satyapole
40	20	20	138	74	64	270	147	123	Bansbana
839	470	369	402	197	205	3,985	2,176	1,809	Dhopagachi
									Fatepur

VILLAGE PRIMARY
C D Block -

Location code number	Name of Village	Illiterates			Total workers			Main workers		
		Persons	Males	Females	Persons	Males	Females	Persons	Males	Females
		20	21	22	23	24	25	26	27	28
0162	Haringhata (Total)	59,924	25,396	34,528	86,036	72,976	13,060	71,415	64,165	7,250
0162	Haringhata (Rural)	55,455	23,583	31,872	77,512	65,947	11,565	64,203	57,973	6,230
0162	Haringhata (Urban)	4,469	1,813	2,656	8,524	7,029	1,495	7,212	6,192	1,020
RURAL										
322327	Baksha	919	388	531	953	894	59	936	887	49
322328	Panchpukuria	586	271	315	541	525	16	483	471	12
322329	Sonakhali	826	340	486	838	737	101	784	707	77
322330	Birohi	793	307	486	1,272	1,120	152	1,166	1,065	101
322331	Chandirampur	1,448	602	846	1,682	1,470	212	1,371	1,232	139
322332	Panchpota	308	123	185	281	254	27	262	246	16
322333	Balindi	866	379	487	1,226	1,066	160	995	905	90
322334	Muragachha	223	94	129	262	241	21	257	238	19
322335	Ayespur	1,262	547	715	1,328	1,075	253	981	878	103
322336	Narayanpur	1,320	595	725	1,564	1,400	164	1,453	1,322	131
322337	Dakshin Rajapur	198	89	109	241	196	45	173	157	16
322338	Uttar Rajapur	469	192	277	961	864	97	791	737	54
322339	Chak Birahi	104	45	59	82	79	3	78	76	2
322340	Darap Pur	517	240	277	637	595	42	434	413	21
322341	Bahir Sonakhali	238	97	141	374	344	30	364	338	26
322342	Jalkar Magra	-----Un-inhabited-----								
322343	Par Majdia	449	187	262	415	400	15	390	376	14
322344	Bijra	588	245	343	917	751	166	686	635	51
322345	Paschim Satbaria	308	130	178	358	313	45	343	302	41
322346	Panpur	703	313	390	798	724	74	709	676	33
322347	Basantapur	363	162	201	436	410	26	279	266	13
322348	Hazrabelia	314	133	181	497	433	64	371	338	33
322349	Nischintapur	44	20	24	39	36	3	39	36	3
322350	Kurambelia	812	366	446	1,014	884	130	671	634	37
322351	Uttar Datta Para	1,628	749	879	1,853	1,713	140	1,600	1,531	69
322352	Mitrapur	973	439	534	1,125	945	180	739	702	37
322353	Hazra Pota	376	158	218	471	389	82	372	350	22
322354	Khalsi	527	225	302	588	512	76	534	477	57
322355	Rustam Nagar	783	343	440	883	791	92	838	773	65
322356	Uttar Brahma Pur	1,478	607	871	2,135	1,733	402	1,811	1,596	215
322357	Sat Simulia	765	321	444	1,051	932	119	965	885	80
322358	Jalkar Bhomra	843	390	453	950	815	135	873	786	87
322359	Subuddipur	1,457	599	858	2,362	1,951	411	1,847	1,592	255
322360	Purba Satbaria	283	119	164	436	395	41	396	376	20
322361	Sekandarpur	2,041	865	1,176	3,245	2,644	601	2,786	2,453	333
322362	Jalkarampur	604	251	353	771	732	39	711	683	28
322363	Kathdanga	1,881	816	1,065	2,708	2,426	282	2,500	2,300	200
322364	Madhpur	685	270	415	1,001	743	258	737	694	43
322365	Bamunbaria	429	209	220	490	456	34	362	345	17
322366	Dasdia	856	397	459	1,244	1,097	147	982	937	45
322367	Mollabalia	1,371	586	785	2,129	1,822	307	1,734	1,517	217
322368	Loupala	396	157	239	801	644	157	645	552	93
322369	Ganguria	799	337	462	1,445	1,283	162	1,303	1,189	114
322370	Hatikanda	348	139	209	446	400	46	413	371	42
322371	Manpur	402	145	257	546	459	87	309	270	39
322372	Sirajanpara	281	111	170	334	261	73	328	256	72
322373	Khodra Manpur	481	190	291	694	612	82	434	402	32
322374	Jaguli	337	133	204	768	685	83	618	564	54
322375	Kapileshwar	380	149	231	766	668	98	638	562	76
322376	Santoshpur	214	93	121	411	387	24	380	361	19
322377	Mobarakpur	165	61	104	338	240	98	337	239	98
322378	Behara	698	301	397	933	845	88	873	809	64
322379	Panchkahania	403	170	233	528	468	60	428	407	21
322380	Dakshin Brahmapur	74	28	46	178	141	37	129	116	13
322381	Bhabanipur	162	72	90	361	271	90	359	269	90
322382	Satyapole	437	164	273	714	535	179	445	412	33
322383	Bansbana	507	224	283	568	525	43	560	519	41
322384	Dhopagachi	204	93	111	147	138	9	145	136	9
322385	Fatepur	1,108	487	621	1,979	1,636	343	1,356	1,255	101

PRIMARY CENSUS ABSTRACT

CENSUS ABSTRACT
Haringhata

Industrial category of main workers													Name of Village 2
Cultivators			Agricultural labourers			Household industry workers			Other workers				
Persons	Males	Females	Persons	Males	Females	Persons	Males	Females	Persons	Males	Females		
29	30	31	32	33	34	35	36	37	38	39	40		
14,680	14,205	475	23,760	21,372	2,388	2,228	1,422	806	30,747	27,166	3,581	Haringhata (Total)	
14,468	13,997	471	22,979	20,691	2,288	1,952	1,288	664	24,804	21,997	2,807	Haringhata (Rural)	
212	208	4	781	681	100	276	134	142	5,943	5,169	774	Haringhata (Urban)	
RURAL													
306	298	8	273	263	10	18	1	17	339	325	14	Baksha	
140	140	-	123	123	-	-	-	-	220	208	12	Panchpukuria	
122	111	11	444	417	27	21	12	9	197	167	30	Sonakhali	
57	55	2	268	253	15	40	32	8	801	725	76	Birohi	
473	470	3	434	384	50	20	17	3	444	361	83	Chandirampur	
39	38	1	197	186	11	1	1	-	25	21	4	Panchpota	
173	171	2	296	274	22	11	10	1	515	450	65	Balindi	
25	25	-	18	17	1	-	-	-	214	196	18	Muragachha	
89	86	3	311	286	25	10	9	1	571	497	74	Ayespur	
258	250	8	822	737	85	10	4	6	363	331	32	Narayanpur	
29	28	1	28	24	4	-	-	-	116	105	11	Dakshin Rajapur	
232	231	1	246	231	15	36	20	16	277	255	22	Uttar Rajapur	
9	9	-	48	47	1	-	-	-	21	20	1	Chak Birahi	
218	214	4	116	106	10	-	-	-	100	93	7	Darap Pur	
93	88	5	175	169	6	3	3	-	93	78	15	Bahir Sonakhali	
-----Un-inhabited-----													
80	80	-	172	170	2	1	1	-	137	125	12	Jalkar Magra	
290	274	16	248	237	11	14	12	2	134	112	22	Par Majdia	
84	80	4	88	85	3	2	2	-	169	135	34	Bijra	
92	91	1	459	446	13	6	4	2	152	135	17	Paschim Satbaria	
32	32	-	121	114	7	2	2	-	124	118	6	Panpur	
99	98	1	84	80	4	26	11	15	162	149	13	Basantapur	
-	-	-	34	32	2	-	-	-	5	4	1	Hazrabelia	
223	221	2	351	330	21	21	12	9	76	71	5	Nischintapur	
481	471	10	694	667	27	39	31	8	386	362	24	Kurambelia	
217	214	3	352	337	15	3	2	1	167	149	18	Uttar Datta Para	
128	125	3	202	189	13	4	3	1	167	149	18	Mitrapur	
125	123	2	249	206	43	4	2	2	38	33	5	Hazra Pota	
299	296	3	453	405	48	1	1	-	156	146	10	Khalsi	
390	378	12	945	798	147	19	14	5	85	71	14	Rustam Nagar	
212	208	4	411	371	40	3	3	-	457	406	51	Uttar Brahma Pur	
213	208	5	370	328	42	37	25	12	339	303	36	Sat Simulia	
351	340	11	828	689	139	58	45	13	253	225	28	Jalkar Bhomra	
63	63	-	135	131	4	4	4	-	610	518	92	Subuddipur	
451	435	16	664	627	37	350	186	164	194	178	16	Purba Satbaria	
213	209	4	474	456	18	1	1	-	1,321	1,205	116	Sekandarpur	
869	850	19	1,033	919	114	59	47	12	23	17	6	Jalkarampur	
158	154	4	385	355	30	15	15	-	539	484	55	Kathdanga	
115	114	1	182	173	9	5	5	-	179	170	9	Madhpur	
178	175	3	654	622	32	20	18	2	60	53	7	Bamunbaria	
287	272	15	537	496	41	101	41	60	130	122	8	Dasdia	
80	74	6	90	71	19	33	13	20	809	708	101	Mollabalia	
51	48	3	259	229	30	34	26	8	442	394	48	Loupala	
43	43	-	13	13	-	15	14	1	959	886	73	Ganguria	
7	6	1	11	11	-	2	2	-	342	301	41	Hatikanda	
11	11	-	43	33	10	-	-	-	289	251	38	Manpur	
15	15	-	27	27	-	1	1	-	274	212	62	Sirajanpara	
31	31	-	38	35	3	7	5	2	391	359	32	Khodra Manpur	
16	15	1	98	75	23	18	16	2	542	493	49	Jaguli	
65	65	-	23	23	-	6	6	-	506	456	50	Kapileshwar	
51	49	2	120	66	54	-	-	-	286	267	19	Santoshpur	
183	181	2	408	390	18	9	2	7	166	124	42	Mobarakpur	
146	146	-	198	181	17	-	-	-	84	80	4	Panchkahania	
17	16	1	47	40	7	1	1	-	64	59	5	Dakshin Brahmapur	
152	110	42	184	136	48	-	-	-	23	23	-	Bhabanipur	
212	206	6	168	153	15	30	22	8	35	31	4	Satyapole	
150	145	5	246	229	17	-	-	-	164	145	19	Bansbana	
47	46	1	95	88	7	-	-	-	3	2	1	Dhpagachi	
256	251	5	500	479	21	27	18	9	573	507	66	Fatepur	

VILLAGE PRIMARY
C D Block -

Location code number	Name of Village	Industrial category								
		Marginal workers			Cultivators			Agricultural labourers		
		Persons	Males	Females	Persons	Males	Females	Persons	Males	Females
1	2	41	42	43	44	45	46	47	48	49
0162	Haringhata (Total)	14,621	8,811	5,810	1,172	726	446	6,868	4,694	2,174
0162	Haringhata (Rural)	13,309	7,974	5,335	1,127	695	432	6,523	4,467	2,056
0162	Haringhata (Urban)	1,312	837	475	45	31	14	345	227	118
	RURAL									
322327	Baksha	17	7	10	1	-	1	1	1	-
322328	Panchpukuria	58	54	4	-	-	-	41	41	-
322329	Sonakhali	54	30	24	7	4	3	15	13	2
322330	Birohi	106	55	51	3	-	3	23	15	8
322331	Chandirampur	311	238	73	19	17	2	221	178	43
322332	Panchpota	19	8	11	-	-	-	11	7	4
322333	Balindi	231	161	70	9	7	2	65	54	11
322334	Muragachha	5	3	2	2	2	-	-	-	-
322335	Ayespur	347	197	150	2	2	-	42	29	13
322336	Narayanpur	111	78	33	7	5	2	69	64	5
322337	Dakshin Rajapur	68	39	29	1	-	1	15	14	1
322338	Uttar Rajapur	170	127	43	1	1	-	92	91	1
322339	Chak Birahi	4	3	1	-	-	-	3	3	-
322340	Darap Pur	203	182	21	42	31	11	133	129	4
322341	Bahir Sonakhali	10	6	4	1	1	-	3	2	1
322342	Jalkar Magra									
322343	Par Majdia	25	24	1	2	2	-	13	12	1
322344	Bijra	231	116	115	5	4	1	49	39	10
322345	Paschim Satbaria	15	11	4	2	2	-	6	6	-
322346	Panpur	89	48	41	6	6	-	54	37	17
322347	Basantapur	157	144	13	15	14	1	123	112	11
322348	Hazrabelia	126	95	31	7	5	2	59	54	5
322349	Nischintapur	-	-	-	-	-	-	-	-	-
322350	Kurambelia	343	250	93	8	7	1	262	220	42
322351	Uttar Datta Para	253	182	71	34	30	4	144	117	27
322352	Mitrapur	386	243	143	106	34	72	204	179	25
322353	Hazra Pota	99	39	60	14	6	8	39	21	18
322354	Khalsi	54	35	19	5	2	3	11	7	4
322355	Rustam Nagar	45	18	27	5	3	2	32	13	19
322356	Uttar Brahma Pur	324	137	187	13	10	3	259	96	163
322357	Sat Simulia	86	47	39	12	11	1	48	29	19
322358	Jalkar Bhomra	77	29	48	3	1	2	52	19	33
322359	Subuddipur	515	359	156	33	22	11	230	206	24
322360	Purba Satbaria	40	19	21	-	-	-	8	5	3
322361	Sekandarpur	459	191	268	85	22	63	129	67	62
322362	Jalkarampur	60	49	11	13	10	3	40	37	3
322363	Kathdanga	208	126	82	26	19	7	106	71	35
322364	Madhpur	264	49	215	10	5	5	163	25	138
322365	Bamunbaria	128	111	17	7	6	1	114	101	13
322366	Dasdia	262	160	102	16	15	1	139	99	40
322367	Mollabalia	395	305	90	58	52	6	197	165	32
322368	Loupala	156	92	64	13	2	11	35	23	12
322369	Ganguria	142	94	48	3	2	1	39	34	5
322370	Hatikanda	33	29	4	-	-	-	14	13	1
322371	Manpur	237	189	48	2	2	-	31	26	5
322372	Sirajanpara	6	5	1	-	-	-	3	2	1
322373	Khodra Manpur	260	210	50	4	4	-	122	106	16
322374	Jaguli	150	121	29	1	1	-	48	47	1
322375	Kapileshwar	128	106	22	4	4	-	32	24	8
322376	Santoshpur	31	26	5	-	-	-	20	18	2
322377	Mobarakpur	1	1	-	1	1	-	-	-	-
322378	Behara	60	36	24	14	13	1	12	10	2
322379	Panchkahania	100	61	39	17	14	3	67	37	30
322380	Dakshin Brahma Pur	49	25	24	1	-	1	6	4	2
322381	Bhabanipur	2	2	-	1	1	-	1	1	-
322382	Satyapole	269	123	146	10	10	-	45	41	4
322383	Bansbana	8	6	2	1	1	-	3	3	-
322384	Dhopagachi	2	2	-	-	-	-	2	2	-
322385	Fatepur	623	381	242	16	13	3	384	297	87

PRIMARY CENSUS ABSTRACT

CENSUS ABSTRACT

Haringhata

of marginal workers

Household industry workers									Name of Village	Location code number
Household industry workers			Other workers			Non-workers				
Persons	Males	Females	Persons	Males	Females	Persons	Males	Females		
50	51	52	53	54	55	56	57	58	2	1
1,033	281	752	5,548	3,110	2,438	145,032	45,733	99,299	Haringhata (Total)	0162
963	260	703	4,696	2,552	2,144	129,947	40,682	89,265	Haringhata (Rural)	0162
70	21	49	852	558	294	15,085	5,051	10,034	Haringhata (Urban)	0162
RURAL										
5	-	5	10	6	4	1,952	592	1,360	Baksha	322327
5	3	2	12	10	2	1,090	312	778	Panchpukuria	322328
2	1	1	30	12	18	1,690	538	1,152	Sonakhali	322329
7	1	6	73	39	34	2,449	754	1,695	Birohi	322330
18	16	2	53	27	26	3,058	928	2,130	Chandirampur	322331
-	-	-	8	1	7	561	152	409	Panchpota	322332
7	4	3	150	96	54	2,414	782	1,632	Balindi	322333
-	-	-	3	1	2	542	176	366	Muragachha	322334
7	1	6	296	165	131	2,105	674	1,431	Ayespur	322335
8	1	7	27	8	19	2,984	988	1,996	Narayanpur	322336
-	-	-	52	25	27	342	116	226	Dakshin Rajapur	322337
16	-	16	61	35	26	1,625	477	1,148	Uttar Rajapur	322338
-	-	-	1	-	1	187	53	134	Chak Birahi	322339
2	-	2	26	22	4	1,156	345	811	Darap Pur	322340
-	-	-	6	3	3	778	254	524	Bahir Sonakhali	322341
-----Un-inhabited-----										
-	-	-	10	10	-	816	219	597	Jalkar Magra	322342
15	13	2	162	60	102	1,262	376	886	Par Majdia	322343
-	-	-	7	3	4	857	322	535	Bijra	322344
21	1	20	8	4	4	1,618	522	1,096	Paschim Satbaria	322345
-	-	-	19	18	1	865	266	599	Panpur	322346
23	13	10	37	23	14	919	305	614	Basantapur	322347
-	-	-	-	-	-	110	37	73	Hazrabelia	322348
44	3	41	29	20	9	1,602	524	1,078	Nischintapur	322349
30	5	25	45	30	15	3,577	1,140	2,437	Kurambelia	322350
17	2	15	59	28	31	1,923	648	1,275	Uttar Datta Para	322351
7	2	5	39	10	29	695	213	482	Mitrapur	322352
3	-	3	35	26	9	1,032	324	708	Hazra Pota	322353
1	1	-	7	1	6	1,506	439	1,067	Khalsi	322354
10	5	5	42	26	16	3,236	1,036	2,200	Rustam Nagar	322355
-	-	-	26	7	19	2,040	656	1,384	Uttar Brahma Pur	322356
4	-	4	18	9	9	1,726	562	1,164	Sat Simulia	322357
20	6	14	232	125	107	3,689	1,173	2,516	Jalkar Bhomra	322358
6	3	3	26	11	15	723	217	506	Subuddipur	322359
43	8	35	202	94	108	4,672	1,488	3,184	Purba Satbaria	322360
2	-	2	5	2	3	1,473	422	1,051	Sekandarpur	322361
21	6	15	55	30	25	4,709	1,394	3,315	Jalkarampur	322362
33	-	33	58	19	39	1,340	460	880	Kathdanga	322363
1	1	-	6	3	3	959	284	675	Madhpur	322364
51	12	39	56	34	22	2,190	678	1,512	Bamunbaria	322365
23	13	10	117	75	42	3,760	1,207	2,553	Dasdia	322366
26	6	20	82	61	21	1,184	368	816	Mollabalia	322367
11	2	9	89	56	33	2,846	868	1,978	Loupala	322368
4	3	1	15	13	2	955	319	636	Ganguria	322369
4	-	4	200	161	39	1,196	403	793	Hatikanda	322370
-	-	-	3	3	-	566	185	381	Manpur	322371
3	1	2	131	99	32	1,464	486	978	Sirajanpara	322372
7	1	6	94	72	22	1,584	490	1,094	Khodra Manpur	322373
9	8	1	83	70	13	1,541	506	1,035	Jaguli	322374
-	-	-	11	8	3	869	290	579	Kapileshwar	322375
-	-	-	-	-	-	420	137	283	Santoshpur	322376
11	-	11	23	13	10	1,739	528	1,211	Mobarakpur	322377
-	-	-	16	10	6	872	283	589	Behara	322378
2	1	1	40	20	20	278	94	184	Panchkahania	322379
-	-	-	-	-	-	432	137	295	Dakshin Brahmapur	322380
4	1	3	210	71	139	861	257	604	Bhabanipur	322381
-	-	-	4	2	2	1,112	336	776	Satyapole	322382
-	-	-	-	-	-	327	102	225	Bansbana	322383
67	18	49	156	53	103	3,114	1,027	2,087	Dhopagachi	322384
									Fatepur	322385

VILLAGE PRIMARY
C D Block -

Location code number	Name of Village	Area of Village in hectares	Number of households	Total population (including institutional and houseless population)			Population in the age-group 0-6		
				Persons	Males	Females	Persons	Males	Females
1	2	3	4	5	6	7	8	9	10
322386	Garagohalia	41.72	126	489	264	225	58	35	23
322387	Dakshin Datta Para	161.31	362	1,592	825	767	166	82	84
322388	Baliadanga	101.43	276	1,066	541	525	94	46	48
322389	Bamanpara	214.01	473	2,141	1,098	1,043	209	108	101
322390	Mali Danga	188.30	476	2,061	1,062	999	241	117	124
322391	Baruni	82.08	157	709	360	349	68	40	28
322392	Baikara	242.06	602	2,530	1,278	1,252	285	141	144
322393	Parulia	142.86	385	1,766	897	869	219	104	115
322394	Malpara	107.03	236	1,050	541	509	129	65	64
322395	Hari Puknaria	198.26	550	2,313	1,169	1,144	245	131	114
322396	Barasat	243.81	903	4,046	2,074	1,972	488	233	255
322397	Ukrah	477.53	3,275	13,548	6,974	6,574	1,309	657	652
322398	Simul Pukharia	132.79	243	961	485	476	84	40	44
322399	Dasbaria	130.91	420	1,734	896	838	188	102	86
322400	Sonakur	140.95	430	1,886	941	945	232	109	123
322401	Singa	261.73	892	3,882	1,995	1,887	436	209	227
322402	Hapania	90.61	573	2,494	1,265	1,229	266	120	146
322403	Goaldob	345.98	1,109	4,883	2,445	2,438	546	266	280
322404	Chak Bhandarkona	27.76	26	104	56	48	10	5	5
322405	Thansara	139.09	273	1,182	612	570	150	76	74
322406	Bhandarkona	80.16	241	1,061	560	501	101	52	49
322407	Dighalgram	432.20	1,201	5,390	2,737	2,653	648	327	321
322408	Jhikra	209.35	754	3,172	1,680	1,492	248	141	107
322409	Chanda	266.12	877	3,692	1,900	1,792	349	184	165
URBAN									
322410	Haringhata Farm (CT)	913.00	983	3,989	1,971	2,018	465	220	245
322411	Simhat (CT)	161.47	1,522	6,945	3,754	3,191	554	286	268
322412	Subarnapur (CT)	134.91	1,380	5,759	2,899	2,860	446	233	213
322413	Digha (CT)	209.68	1,729	6,916	3,456	3,460	510	253	257

PRIMARY CENSUS ABSTRACT

CENSUS ABSTRACT

Haringhata

Scheduled Castes population			Scheduled Tribes population			Literates			Name of Village
Persons	Males	Females	Persons	Males	Females	Persons	Males	Females	
11	12	13	14	15	16	17	18	19	2
-	-	-	-	-	-	303	174	129	Garagohalia
1,160	589	571	-	-	-	1,203	684	519	Dakshin Datta Para
860	434	426	11	6	5	733	421	312	Baliadanga
159	83	76	86	47	39	1,624	867	757	Bamanpara
496	257	239	64	36	28	1,380	760	620	Mali Danga
253	125	128	163	84	79	396	220	176	Baruni
673	351	322	-	-	-	1,822	964	858	Baikara
321	170	151	169	78	91	1,220	658	562	Parulia
1,043	535	508	-	-	-	766	430	336	Malpara
914	465	449	70	36	34	1,605	865	740	Hari Puknaria
1,168	603	565	39	23	16	2,774	1,540	1,234	Barasat
2,934	1,504	1,430	506	255	251	10,270	5,594	4,676	Ukrah
229	113	116	-	-	-	809	433	376	Simul Pukharia
938	493	445	-	-	-	1,310	707	603	Dasbaria
506	247	259	159	81	78	1,307	692	615	Sonakur
1,496	765	731	7	1	6	2,638	1,437	1,201	Singa
1,557	792	765	-	-	-	1,868	1,048	820	Hapania
1,888	972	916	140	69	71	3,395	1,829	1,566	Goaldob
-	-	-	-	-	-	93	50	43	Chak Bhandarkona
274	144	130	-	-	-	818	456	362	Thansara
897	479	418	27	13	14	795	452	343	Bhandarkona
2,251	1,140	1,111	359	181	178	3,731	2,037	1,694	Dighalgram
1,554	832	722	23	13	10	2,644	1,464	1,180	Jhikra
2,114	1,116	998	407	204	203	2,827	1,553	1,274	Chanda
URBAN									
439	224	215	407	192	215	2,766	1,507	1,259	Haringhata Farm (CT)
1,495	770	725	285	153	132	5,723	3,246	2,477	Simhat (CT)
1,454	742	712	183	89	94	4,683	2,432	2,251	Subarnapur (CT)
1,380	717	663	319	148	171	5,968	3,082	2,886	Digha (CT)

VILLAGE PRIMARY
C D Block -

Location code number	Name of Village	Illiterates			Total workers			Main workers		
		Persons	Males	Females	Persons	Males	Females	Persons	Males	Females
		20	21	22	23	24	25	26	27	28
322386	Garagohalia	186	90	96	188	183	5	186	183	3
322387	Dakshin Datta Para	389	141	248	561	544	17	546	531	15
322388	Baliadanga	333	120	213	823	470	353	405	374	31
322389	Bamanpara	517	231	286	758	714	44	496	474	22
322390	Mali Danga	681	302	379	735	687	48	384	373	11
322391	Baruni	313	140	173	380	236	144	329	229	100
322392	Baikara	708	314	394	1,132	804	328	877	726	151
322393	Parulia	546	239	307	642	557	85	488	454	34
322394	Malpara	284	111	173	376	338	38	344	322	22
322395	Hari Puknaria	708	304	404	1,002	752	250	666	628	38
322396	Barasat	1,272	534	738	1,837	1,372	465	1,192	1,028	164
322397	Ukrah	3,278	1,380	1,898	5,325	4,420	905	4,886	4,189	697
322398	Simul Pukharia	152	52	100	370	311	59	338	297	41
322399	Dasbaria	424	189	235	654	548	106	604	522	82
322400	Sonakur	579	249	330	677	576	101	660	566	94
322401	Singa	1,244	558	686	1,594	1,266	328	1,260	1,139	121
322402	Hapania	626	217	409	966	823	143	866	759	107
322403	Goaldob	1,488	616	872	1,716	1,467	249	1,475	1,327	148
322404	Chak Bhandarkona	11	6	5	41	36	5	34	31	3
322405	Thansara	364	156	208	476	382	94	423	364	59
322406	Bhandarkona	266	108	158	426	352	74	360	324	36
322407	Dighalgram	1,659	700	959	2,102	1,778	324	1,485	1,386	99
322408	Jhikra	528	216	312	1,195	1,032	163	1,180	1,026	154
322409	Chanda	865	347	518	1,421	1,194	227	1,216	1,100	116
URBAN										
322410	Haringhata Farm (CT)	1,223	464	759	1,523	1,137	386	1,177	998	179
322411	Simhat (CT)	1,222	508	714	2,785	2,333	452	2,173	1,876	297
322412	Subarnapur (CT)	1,076	467	609	1,986	1,700	286	1,857	1,610	247
322413	Digha (CT)	948	374	574	2,230	1,859	371	2,005	1,708	297

PRIMARY CENSUS ABSTRACT

CENSUS ABSTRACT
Haringhata

Industrial category of main workers													Name of Village 2
Cultivators			Agricultural labourers			Household industry workers			Other workers				
Persons	Males	Females	Persons	Males	Females	Persons	Males	Females	Persons	Males	Females		
29	30	31	32	33	34	35	36	37	38	39	40		
63	63	-	120	118	2	-	-	-	3	2	1	Garagohalia	
147	147	-	217	210	7	-	-	-	182	174	8	Dakshin Datta Para	
152	143	9	140	135	5	5	2	3	108	94	14	Baliadanga	
285	279	6	148	140	8	8	6	2	55	49	6	Bamanpara	
196	196	-	114	110	4	6	6	-	68	61	7	Mali Danga	
48	47	1	249	153	96	28	27	1	4	2	2	Baruni	
475	429	46	102	80	22	148	80	68	152	137	15	Baikara	
168	163	5	280	254	26	-	-	-	40	37	3	Parulia	
72	70	2	256	240	16	4	4	-	12	8	4	Malpara	
185	180	5	296	279	17	2	1	1	183	168	15	Hari Puknaria	
243	236	7	259	210	49	114	94	20	576	488	88	Barasat	
313	295	18	899	733	166	203	144	59	3,471	3,017	454	Ukrah	
116	106	10	70	61	9	-	-	-	152	130	22	Simul Pukharia	
172	145	27	231	196	35	5	5	-	196	176	20	Dasbaria	
186	182	4	307	236	71	9	9	-	158	139	19	Sonakur	
403	390	13	417	365	52	30	21	9	410	363	47	Singa	
93	90	3	201	174	27	18	16	2	554	479	75	Hapania	
480	467	13	543	504	39	87	50	37	365	306	59	Goaldob	
14	14	-	14	14	-	2	-	2	4	3	1	Chak Bhandarkona	
171	159	12	187	148	39	-	-	-	65	57	8	Thansara	
124	119	5	85	69	16	37	31	6	114	105	9	Bhandarkona	
423	415	8	675	627	48	47	41	6	340	303	37	Dighalgram	
254	249	5	222	184	38	43	23	20	661	570	91	Jhikra	
239	230	9	455	392	63	8	6	2	514	472	42	Chanda	
URBAN													
69	68	1	225	191	34	29	20	9	854	719	135	Haringhata Farm (CT)	
77	75	2	308	285	23	128	25	103	1,660	1,491	169	Simhat (CT)	
36	35	1	148	109	39	101	75	26	1,572	1,391	181	Subarnapur (CT)	
30	30	-	100	96	4	18	14	4	1,857	1,568	289	Digha (CT)	

VILLAGE PRIMARY
C D Block -

Location code number	Name of Village	Industrial category									
		Marginal workers			Cultivators			Agricultural labourers			
		Persons	Males	Females	Persons	Males	Females	Persons	Males	Females	
1	2	41	42	43	44	45	46	47	48	49	
322386	Garagohalia	2	-	2	-	-	-	-	-	-	-
322387	Dakshin Datta Para	15	13	2	7	7	-	7	5	2	
322388	Baliadanga	418	96	322	110	42	68	87	39	48	
322389	Bamanpara	262	240	22	22	18	4	231	218	13	
322390	Mali Danga	351	314	37	7	7	-	293	267	26	
322391	Baruni	51	7	44	-	-	-	51	7	44	
322392	Baikara	255	78	177	43	31	12	131	37	94	
322393	Parulia	154	103	51	89	69	20	56	32	24	
322394	Malpara	32	16	16	2	2	-	18	11	7	
322395	Hari Puknaria	336	124	212	38	9	29	254	81	173	
322396	Barasat	645	344	301	13	8	5	232	118	114	
322397	Ukrah	439	231	208	10	8	2	92	54	38	
322398	Simul Pukharia	32	14	18	4	-	4	2	1	1	
322399	Dasbaria	50	26	24	9	1	8	16	5	11	
322400	Sonakur	17	10	7	2	1	1	6	3	3	
322401	Singa	334	127	207	28	11	17	225	93	132	
322402	Hapania	100	64	36	6	5	1	21	11	10	
322403	Goaldob	241	140	101	22	13	9	125	77	48	
322404	Chak Bhandarkona	7	5	2	-	-	-	4	3	1	
322405	Thansara	53	18	35	1	1	-	36	13	23	
322406	Bhandarkona	66	28	38	3	2	1	14	6	8	
322407	Dighalgram	617	392	225	32	27	5	471	283	188	
322408	Jhikra	15	6	9	3	-	3	-	-	-	
322409	Chanda	205	94	111	8	7	1	72	37	35	
URBAN											
322410	Haringhata Farm (CT)	346	139	207	4	3	1	125	49	76	
322411	Simhat (CT)	612	457	155	26	20	6	169	140	29	
322412	Subarnapur (CT)	129	90	39	8	4	4	12	12	-	
322413	Digha (CT)	225	151	74	7	4	3	39	26	13	

PRIMARY CENSUS ABSTRACT

CENSUS ABSTRACT

Haringhata

of marginal workers

Household industry workers			Other workers			Non-workers			Name of Village	Location code number
Persons	Males	Females	Persons	Males	Females	Persons	Males	Females		
50	51	52	53	54	55	56	57	58	2	1
-	-	-	2	-	2	301	81	220	Garagohalia	322386
-	-	-	1	1	-	1,031	281	750	Dakshin Datta Para	322387
5	-	5	216	15	201	243	71	172	Baliadanga	322388
-	-	-	9	4	5	1,383	384	999	Bamanpara	322389
10	10	-	41	30	11	1,326	375	951	Mali Danga	322390
-	-	-	-	-	-	329	124	205	Baruni	322391
5	-	5	76	10	66	1,398	474	924	Baikara	322392
-	-	-	9	2	7	1,124	340	784	Parulia	322393
-	-	-	12	3	9	674	203	471	Malpara	322394
3	1	2	41	33	8	1,311	417	894	Hari Puknaria	322395
150	37	113	250	181	69	2,209	702	1,507	Barasat	322396
33	3	30	304	166	138	8,223	2,554	5,669	Ukrah	322397
-	-	-	26	13	13	591	174	417	Simul Pukharia	322398
2	2	-	23	18	5	1,080	348	732	Dasbaria	322399
1	-	1	8	6	2	1,209	365	844	Sonakur	322400
30	5	25	51	18	33	2,288	729	1,559	Singa	322401
4	4	-	69	44	25	1,528	442	1,086	Hapania	322402
15	3	12	79	47	32	3,167	978	2,189	Goaldob	322403
-	-	-	3	2	1	63	20	43	Chak Bhandarkona	322404
-	-	-	16	4	12	706	230	476	Thansara	322405
23	6	17	26	14	12	635	208	427	Bhandarkona	322406
26	19	7	88	63	25	3,288	959	2,329	Dighalgram	322407
3	1	2	9	5	4	1,977	648	1,329	Jhikra	322408
53	7	46	72	43	29	2,271	706	1,565	Chanda	322409
URBAN										
26	1	25	191	86	105	2,466	834	1,632	Haringhata Farm (CT)	322410
26	14	12	391	283	108	4,160	1,421	2,739	Simhat (CT)	322411
15	6	9	94	68	26	3,773	1,199	2,574	Subarnapur (CT)	322412
3	-	3	176	121	55	4,686	1,597	3,089	Digha (CT)	322413

**Urban PCA-Town wise
Primary Census Abstract**

URBAN PRIMARY

Location code number	Name of Town/ Ward	Area in Square Kilometre	Number of households	Total population (including institutional and houseless population)			Population in the age-group 0-6		
				Persons	Males	Females	Persons	Males	Females
				5	6	7	8	9	10
321124	Karimpur (CT)	1.62	2,569	9,661	4,930	4,731	775	408	367
0001	Ward No. 1		2,569	9,661	4,930	4,731	775	408	367
321125	Uttampur (CT)	3.46	3,366	13,000	6,627	6,373	1,113	567	546
0001	Ward No. 1		3,366	13,000	6,627	6,373	1,113	567	546
321418	Mira (CT)	3.78	3,294	14,391	7,346	7,045	1,574	810	764
0001	Ward No. 1		3,294	14,391	7,346	7,045	1,574	810	764
321419	Matiari (CT)	6.19	3,451	14,293	7,332	6,961	1,292	651	641
0001	Ward No. 1		3,451	14,293	7,332	6,961	1,292	651	641
321527	Jagadanandapur (CT)	3.93	5,850	23,822	12,098	11,724	1,879	988	891
0001	Ward No. 1		5,850	23,822	12,098	11,724	1,879	988	891
321528	Kshidirpur (CT)	2.52	2,585	10,556	5,429	5,127	899	458	441
0001	Ward No. 1		2,585	10,556	5,429	5,127	899	458	441
321612	Chapra (CT)	4.12	3,268	14,123	7,161	6,962	1,436	740	696
0001	Ward No. 1		3,268	14,123	7,161	6,962	1,436	740	696
321657	Harindanga (CT)	2.48	1,422	5,440	2,788	2,652	433	237	196
0001	Ward No. 1		1,422	5,440	2,788	2,652	433	237	196
321679	Bamanpukur (CT)	3.10	2,146	9,137	4,656	4,481	957	470	487
0001	Ward No. 1		2,146	9,137	4,656	4,481	957	470	487
321680	Tiorkhali (CT)	1.80	2,572	11,148	5,663	5,485	1,296	647	649
0001	Ward No. 1		2,572	11,148	5,663	5,485	1,296	647	649
321681	Bablari Dewanganj (CT)	3.41	1,801	6,806	3,431	3,375	607	314	293
0001	Ward No. 1		1,801	6,806	3,431	3,375	607	314	293
321682	Gadigachha (CT)	2.70	3,581	14,085	7,237	6,848	1,328	690	638
0001	Ward No. 1		3,581	14,085	7,237	6,848	1,328	690	638
321683	Majdia (CT)	2.12	1,952	7,831	4,009	3,822	722	366	356
0001	Ward No. 1		1,952	7,831	4,009	3,822	722	366	356
321684	Char Majidia (CT)	0.37	1,352	5,013	2,599	2,414	382	207	175
0001	Ward No. 1		1,352	5,013	2,599	2,414	382	207	175
321685	Char Brahmanagar (CT)	1.15	1,329	5,053	2,586	2,467	458	243	215
0001	Ward No. 1		1,329	5,053	2,586	2,467	458	243	215
321776	Sonda (P) (CT)	5.75	1,074	4,511	2,316	2,195	451	232	219
0001	Ward No. 1		1,074	4,511	2,316	2,195	451	232	219
321777	Baruihuda (CT)	1.85	2,645	11,474	5,864	5,610	1,165	589	576
0001	Ward No. 1		2,645	11,474	5,864	5,610	1,165	589	576
321778	Paschimhatjangla (CT)	3.71	3,043	12,963	6,667	6,296	1,356	711	645
0001	Ward No. 1		3,043	12,963	6,667	6,296	1,356	711	645
321911	Bagula (CT)	3.60	5,293	22,649	11,631	11,018	1,972	1,011	961
0001	Ward No. 1		5,293	22,649	11,631	11,018	1,972	1,011	961
321912	Badkulla (CT)	4.82	4,395	18,051	9,140	8,911	1,497	758	739
0001	Ward No. 1		4,395	18,051	9,140	8,911	1,497	758	739
321913	Patuli (CT)	1.54	1,564	6,441	3,298	3,143	503	238	265
0001	Ward No. 1		1,564	6,441	3,298	3,143	503	238	265
321979	Nrisinghapur (CT)	6.01	2,545	11,336	5,891	5,445	1,096	577	519
0001	Ward No. 1		2,545	11,336	5,891	5,445	1,096	577	519
321980	Harinadibhastsala (CT)	1.61	1,108	4,983	2,543	2,440	579	293	286
0001	Ward No. 1		1,108	4,983	2,543	2,440	579	293	286
321981	Ghoralia (CT)	1.95	1,306	5,268	2,776	2,492	441	223	218
0001	Ward No. 1		1,306	5,268	2,776	2,492	441	223	218
321982	Beharia (CT)	3.00	2,223	9,584	5,013	4,571	833	424	409
0001	Ward No. 1		2,223	9,584	5,013	4,571	833	424	409
321983	Phulia (CT)	15.02	13,650	55,653	28,695	26,958	4,676	2,431	2,245
0001	Ward No. 1		13,650	55,653	28,695	26,958	4,676	2,431	2,245
322044	Gangni (CT)	1.61	1,316	5,532	2,780	2,752	493	253	240
0001	Ward No. 1		1,316	5,532	2,780	2,752	493	253	240
322045	Kamgachhi (CT)	7.71	4,862	19,998	10,285	9,713	2,062	1,089	973
0001	Ward No. 1		4,862	19,998	10,285	9,713	2,062	1,089	973
322046	Raghobpur (CT)	2.56	2,439	10,280	5,153	5,127	919	460	459
0001	Ward No. 1		2,439	10,280	5,153	5,127	919	460	459
322047	Panpara (CT)	2.08	1,299	5,349	2,677	2,672	481	239	242
0001	Ward No. 1		1,299	5,349	2,677	2,672	481	239	242

PRIMARY CENSUS ABSTRACT

CENSUS ABSTRACT

Scheduled Castes population			Scheduled Tribes population			Literates			Name of Town/ Ward
Persons	Males	Females	Persons	Males	Females	Persons	Males	Females	
11	12	13	14	15	16	17	18	19	
1,867	944	923	60	29	31	7,616	4,012	3,604	Karimpur (CT)
1,867	944	923	60	29	31	7,616	4,012	3,604	Ward No. 1
3,789	1,959	1,830	50	29	21	9,460	4,877	4,583	Uttampur (CT)
3,789	1,959	1,830	50	29	21	9,460	4,877	4,583	Ward No. 1
2,420	1,243	1,177	66	35	31	9,867	5,233	4,634	Mira (CT)
2,420	1,243	1,177	66	35	31	9,867	5,233	4,634	Ward No. 1
3,531	1,814	1,717	17	8	9	9,899	5,370	4,529	Matiari (CT)
3,531	1,814	1,717	17	8	9	9,899	5,370	4,529	Ward No. 1
8,326	4,232	4,094	326	151	175	18,950	10,004	8,946	Jagadanandapur (CT)
8,326	4,232	4,094	326	151	175	18,950	10,004	8,946	Ward No. 1
4,292	2,237	2,055	93	50	43	8,181	4,407	3,774	Kshidirpur (CT)
4,292	2,237	2,055	93	50	43	8,181	4,407	3,774	Ward No. 1
1,894	960	934	128	63	65	10,086	5,296	4,790	Chapra (CT)
1,894	960	934	128	63	65	10,086	5,296	4,790	Ward No. 1
2,037	1,045	992	12	6	6	4,141	2,227	1,914	Harindanga (CT)
2,037	1,045	992	12	6	6	4,141	2,227	1,914	Ward No. 1
602	293	309	32	16	16	6,262	3,430	2,832	Bamanpukur (CT)
602	293	309	32	16	16	6,262	3,430	2,832	Ward No. 1
1,640	837	803	11	3	8	6,960	3,847	3,113	Tiorkhali (CT)
1,640	837	803	11	3	8	6,960	3,847	3,113	Ward No. 1
684	342	342	130	60	70	5,016	2,705	2,311	Bablari Dewanganj (CT)
684	342	342	130	60	70	5,016	2,705	2,311	Ward No. 1
2,162	1,115	1,047	8	2	6	9,486	5,233	4,253	Gadigachha (CT)
2,162	1,115	1,047	8	2	6	9,486	5,233	4,253	Ward No. 1
2,016	1,053	963	1	-	1	5,362	2,906	2,456	Majdia (CT)
2,016	1,053	963	1	-	1	5,362	2,906	2,456	Ward No. 1
1,070	538	532	6	3	3	3,818	2,106	1,712	Char Majidia (CT)
1,070	538	532	6	3	3	3,818	2,106	1,712	Ward No. 1
889	459	430	2	1	1	3,541	1,953	1,588	Char Brahmanagar (CT)
889	459	430	2	1	1	3,541	1,953	1,588	Ward No. 1
1,375	707	668	12	5	7	2,983	1,615	1,368	Sonda (P) (CT)
1,375	707	668	12	5	7	2,983	1,615	1,368	Ward No. 1
6,368	3,278	3,090	122	62	60	7,296	4,092	3,204	Baruihuda (CT)
6,368	3,278	3,090	122	62	60	7,296	4,092	3,204	Ward No. 1
4,123	2,084	2,039	229	114	115	8,483	4,626	3,857	Paschimhatjangla (CT)
4,123	2,084	2,039	229	114	115	8,483	4,626	3,857	Ward No. 1
16,804	8,625	8,179	211	117	94	18,299	9,834	8,465	Bagula (CT)
16,804	8,625	8,179	211	117	94	18,299	9,834	8,465	Ward No. 1
3,349	1,626	1,723	59	29	30	14,264	7,555	6,709	Badkulla (CT)
3,349	1,626	1,723	59	29	30	14,264	7,555	6,709	Ward No. 1
747	369	378	25	10	15	5,095	2,775	2,320	Patuli (CT)
747	369	378	25	10	15	5,095	2,775	2,320	Ward No. 1
9,860	5,115	4,745	66	36	30	7,315	4,142	3,173	Nrasinghapur (CT)
9,860	5,115	4,745	66	36	30	7,315	4,142	3,173	Ward No. 1
2,430	1,277	1,153	2	2	-	2,980	1,656	1,324	Harinadibhastsala (CT)
2,430	1,277	1,153	2	2	-	2,980	1,656	1,324	Ward No. 1
2,500	1,321	1,179	49	28	21	3,740	2,085	1,655	Ghoralia (CT)
2,500	1,321	1,179	49	28	21	3,740	2,085	1,655	Ward No. 1
3,655	1,920	1,735	385	185	200	6,997	3,882	3,115	Beharia (CT)
3,655	1,920	1,735	385	185	200	6,997	3,882	3,115	Ward No. 1
18,627	9,647	8,980	1,234	615	619	41,752	22,566	19,186	Phulia (CT)
18,627	9,647	8,980	1,234	615	619	41,752	22,566	19,186	Ward No. 1
2,522	1,254	1,268	7	4	3	3,960	2,129	1,831	Gangni (CT)
2,522	1,254	1,268	7	4	3	3,960	2,129	1,831	Ward No. 1
8,613	4,431	4,182	144	67	77	13,467	7,381	6,086	Kamgachhi (CT)
8,613	4,431	4,182	144	67	77	13,467	7,381	6,086	Ward No. 1
7,744	3,937	3,807	11	6	5	6,968	3,781	3,187	Raghabpur (CT)
7,744	3,937	3,807	11	6	5	6,968	3,781	3,187	Ward No. 1
2,546	1,285	1,261	65	31	34	3,610	1,933	1,677	Panpara (CT)
2,546	1,285	1,261	65	31	34	3,610	1,933	1,677	Ward No. 1

URBAN PRIMARY

Location code number	Name of Town/ Ward	Illiterates			Total workers			Main workers		
		Persons	Males	Females	Persons	Males	Females	Persons	Males	Females
1	2	20	21	22	23	24	25	26	27	28
321124	Karimpur (CT)	2,045	918	1,127	3,466	2,973	493	3,322	2,894	428
0001	Ward No. 1	2,045	918	1,127	3,466	2,973	493	3,322	2,894	428
321125	Uttampur (CT)	3,540	1,750	1,790	4,870	3,954	916	4,575	3,832	743
0001	Ward No. 1	3,540	1,750	1,790	4,870	3,954	916	4,575	3,832	743
321418	Mira (CT)	4,524	2,113	2,411	4,311	3,896	415	3,723	3,395	328
0001	Ward No. 1	4,524	2,113	2,411	4,311	3,896	415	3,723	3,395	328
321419	Matiari (CT)	4,394	1,962	2,432	4,674	4,272	402	4,116	3,850	266
0001	Ward No. 1	4,394	1,962	2,432	4,674	4,272	402	4,116	3,850	266
321527	Jagadanandapur (CT)	4,872	2,094	2,778	8,639	6,992	1,647	7,357	6,280	1,077
0001	Ward No. 1	4,872	2,094	2,778	8,639	6,992	1,647	7,357	6,280	1,077
321528	Kshidirpur (CT)	2,375	1,022	1,353	3,644	3,138	506	3,282	2,932	350
0001	Ward No. 1	2,375	1,022	1,353	3,644	3,138	506	3,282	2,932	350
321612	Chapra (CT)	4,037	1,865	2,172	4,487	3,949	538	4,077	3,708	369
0001	Ward No. 1	4,037	1,865	2,172	4,487	3,949	538	4,077	3,708	369
321657	Harindanga (CT)	1,299	561	738	2,109	1,586	523	1,766	1,407	359
0001	Ward No. 1	1,299	561	738	2,109	1,586	523	1,766	1,407	359
321679	Bamanpukur (CT)	2,875	1,226	1,649	3,073	2,621	452	2,771	2,452	319
0001	Ward No. 1	2,875	1,226	1,649	3,073	2,621	452	2,771	2,452	319
321680	Tiorkhali (CT)	4,188	1,816	2,372	4,492	3,316	1,176	3,989	3,101	888
0001	Ward No. 1	4,188	1,816	2,372	4,492	3,316	1,176	3,989	3,101	888
321681	Bablari Dewanganj (CT)	1,790	726	1,064	2,899	2,133	766	2,625	2,032	593
0001	Ward No. 1	1,790	726	1,064	2,899	2,133	766	2,625	2,032	593
321682	Gadigachha (CT)	4,599	2,004	2,595	6,028	4,408	1,620	5,202	4,061	1,141
0001	Ward No. 1	4,599	2,004	2,595	6,028	4,408	1,620	5,202	4,061	1,141
321683	Majdia (CT)	2,469	1,103	1,366	3,660	2,492	1,168	2,818	2,131	687
0001	Ward No. 1	2,469	1,103	1,366	3,660	2,492	1,168	2,818	2,131	687
321684	Char Majidia (CT)	1,195	493	702	2,429	1,695	734	2,167	1,605	562
0001	Ward No. 1	1,195	493	702	2,429	1,695	734	2,167	1,605	562
321685	Char Brahmanagar (CT)	1,512	633	879	2,625	1,664	961	1,971	1,541	430
0001	Ward No. 1	1,512	633	879	2,625	1,664	961	1,971	1,541	430
321776	Sonda (P) (CT)	1,528	701	827	1,599	1,412	187	1,467	1,328	139
0001	Ward No. 1	1,528	701	827	1,599	1,412	187	1,467	1,328	139
321777	Baruihuda (CT)	4,178	1,772	2,406	4,457	3,356	1,101	3,530	2,909	621
0001	Ward No. 1	4,178	1,772	2,406	4,457	3,356	1,101	3,530	2,909	621
321778	Paschimbhatjangla (CT)	4,480	2,041	2,439	5,065	3,957	1,108	4,404	3,604	800
0001	Ward No. 1	4,480	2,041	2,439	5,065	3,957	1,108	4,404	3,604	800
321911	Bagula (CT)	4,350	1,797	2,553	7,871	6,555	1,316	6,691	5,892	799
0001	Ward No. 1	4,350	1,797	2,553	7,871	6,555	1,316	6,691	5,892	799
321912	Badkulla (CT)	3,787	1,585	2,202	6,759	5,487	1,272	5,472	4,657	815
0001	Ward No. 1	3,787	1,585	2,202	6,759	5,487	1,272	5,472	4,657	815
321913	Patuli (CT)	1,346	523	823	2,413	2,030	383	2,262	1,960	302
0001	Ward No. 1	1,346	523	823	2,413	2,030	383	2,262	1,960	302
321979	Nrasinghapur (CT)	4,021	1,749	2,272	4,750	3,432	1,318	3,956	3,057	899
0001	Ward No. 1	4,021	1,749	2,272	4,750	3,432	1,318	3,956	3,057	899
321980	Harinadibhastsala (CT)	2,003	887	1,116	1,854	1,438	416	1,630	1,362	268
0001	Ward No. 1	2,003	887	1,116	1,854	1,438	416	1,630	1,362	268
321981	Ghoralia (CT)	1,528	691	837	2,363	1,758	605	2,094	1,651	443
0001	Ward No. 1	1,528	691	837	2,363	1,758	605	2,094	1,651	443
321982	Beharia (CT)	2,587	1,131	1,456	4,305	3,131	1,174	3,912	2,998	914
0001	Ward No. 1	2,587	1,131	1,456	4,305	3,131	1,174	3,912	2,998	914
321983	Phulia (CT)	13,901	6,129	7,772	24,969	18,058	6,911	21,789	17,125	4,664
0001	Ward No. 1	13,901	6,129	7,772	24,969	18,058	6,911	21,789	17,125	4,664
322044	Gangni (CT)	1,572	651	921	1,812	1,561	251	1,586	1,404	182
0001	Ward No. 1	1,572	651	921	1,812	1,561	251	1,586	1,404	182
322045	Kamgachhi (CT)	6,531	2,904	3,627	7,008	5,938	1,070	6,061	5,372	689
0001	Ward No. 1	6,531	2,904	3,627	7,008	5,938	1,070	6,061	5,372	689
322046	Raghabpur (CT)	3,312	1,372	1,940	3,907	2,892	1,015	3,704	2,808	896
0001	Ward No. 1	3,312	1,372	1,940	3,907	2,892	1,015	3,704	2,808	896
322047	Panpara (CT)	1,739	744	995	1,868	1,575	293	1,726	1,524	202
0001	Ward No. 1	1,739	744	995	1,868	1,575	293	1,726	1,524	202

PRIMARY CENSUS ABSTRACT

CENSUS ABSTRACT

Industrial category of main workers

Cultivators			Agricultural labourers			Household industry workers			Other workers			Name of Town/ Ward
Persons	Males	Females	Persons	Males	Females	Persons	Males	Females	Persons	Males	Females	
29	30	31	32	33	34	35	36	37	38	39	40	2
175	174	1	273	271	2	150	81	69	2,724	2,368	356	Karimpur (CT)
175	174	1	273	271	2	150	81	69	2,724	2,368	356	Ward No. 1
145	141	4	797	793	4	389	135	254	3,244	2,763	481	Uttampur (CT)
145	141	4	797	793	4	389	135	254	3,244	2,763	481	Ward No. 1
216	211	5	732	719	13	97	78	19	2,678	2,387	291	Mira (CT)
216	211	5	732	719	13	97	78	19	2,678	2,387	291	Ward No. 1
226	222	4	853	751	102	719	707	12	2,318	2,170	148	Matitari (CT)
226	222	4	853	751	102	719	707	12	2,318	2,170	148	Ward No. 1
220	212	8	546	506	40	360	195	165	6,231	5,367	864	Jagadanandapur (CT)
220	212	8	546	506	40	360	195	165	6,231	5,367	864	Ward No. 1
206	200	6	417	381	36	191	143	48	2,468	2,208	260	Kshidirpur (CT)
206	200	6	417	381	36	191	143	48	2,468	2,208	260	Ward No. 1
236	235	1	972	967	5	151	135	16	2,718	2,371	347	Chapra (CT)
236	235	1	972	967	5	151	135	16	2,718	2,371	347	Ward No. 1
24	24	-	155	154	1	219	51	168	1,368	1,178	190	Harindanga (CT)
24	24	-	155	154	1	219	51	168	1,368	1,178	190	Ward No. 1
156	155	1	191	187	4	466	281	185	1,958	1,829	129	Bamanpukur (CT)
156	155	1	191	187	4	466	281	185	1,958	1,829	129	Ward No. 1
92	90	2	322	318	4	936	367	569	2,639	2,326	313	Tiorkhali (CT)
92	90	2	322	318	4	936	367	569	2,639	2,326	313	Ward No. 1
72	71	1	305	251	54	265	166	99	1,983	1,544	439	Bablari Dewanganj (CT)
72	71	1	305	251	54	265	166	99	1,983	1,544	439	Ward No. 1
189	185	4	338	327	11	1,171	574	597	3,504	2,975	529	Gadigachha (CT)
189	185	4	338	327	11	1,171	574	597	3,504	2,975	529	Ward No. 1
76	76	-	126	122	4	1,154	772	382	1,462	1,161	301	Majdia (CT)
76	76	-	126	122	4	1,154	772	382	1,462	1,161	301	Ward No. 1
-	-	-	-	-	-	999	588	411	1,168	1,017	151	Char Majidia (CT)
-	-	-	-	-	-	999	588	411	1,168	1,017	151	Ward No. 1
15	15	-	27	25	2	1,225	851	374	704	650	54	Char Brahmanagar (CT)
15	15	-	27	25	2	1,225	851	374	704	650	54	Ward No. 1
158	157	1	246	234	12	35	20	15	1,028	917	111	Sonda (P) (CT)
158	157	1	246	234	12	35	20	15	1,028	917	111	Ward No. 1
53	50	3	87	81	6	235	122	113	3,155	2,656	499	Baruihuda (CT)
53	50	3	87	81	6	235	122	113	3,155	2,656	499	Ward No. 1
115	114	1	754	649	105	638	421	217	2,897	2,420	477	Paschimhatjangla (CT)
115	114	1	754	649	105	638	421	217	2,897	2,420	477	Ward No. 1
423	401	22	426	376	50	238	129	109	5,604	4,986	618	Bagula (CT)
423	401	22	426	376	50	238	129	109	5,604	4,986	618	Ward No. 1
210	201	9	311	295	16	333	222	111	4,618	3,939	679	Badkulla (CT)
210	201	9	311	295	16	333	222	111	4,618	3,939	679	Ward No. 1
52	51	1	102	89	13	153	86	67	1,955	1,734	221	Patuli (CT)
52	51	1	102	89	13	153	86	67	1,955	1,734	221	Ward No. 1
139	134	5	581	499	82	1,140	680	460	2,096	1,744	352	Nrasinghapur (CT)
139	134	5	581	499	82	1,140	680	460	2,096	1,744	352	Ward No. 1
53	50	3	203	199	4	595	465	130	779	648	131	Harinadibhastsala (CT)
53	50	3	203	199	4	595	465	130	779	648	131	Ward No. 1
85	83	2	87	86	1	1,411	1,021	390	511	461	50	Ghoralia (CT)
85	83	2	87	86	1	1,411	1,021	390	511	461	50	Ward No. 1
148	146	2	296	243	53	2,219	1,459	760	1,249	1,150	99	Beharia (CT)
148	146	2	296	243	53	2,219	1,459	760	1,249	1,150	99	Ward No. 1
565	551	14	1,451	1,334	117	10,385	7,107	3,278	9,388	8,133	1,255	Phulia (CT)
565	551	14	1,451	1,334	117	10,385	7,107	3,278	9,388	8,133	1,255	Ward No. 1
188	185	3	255	251	4	77	46	31	1,066	922	144	Gangni (CT)
188	185	3	255	251	4	77	46	31	1,066	922	144	Ward No. 1
343	342	1	1,452	1,387	65	578	469	109	3,688	3,174	514	Kamgachhi (CT)
343	342	1	1,452	1,387	65	578	469	109	3,688	3,174	514	Ward No. 1
203	201	2	347	329	18	1,504	832	672	1,650	1,446	204	Raghabpur (CT)
203	201	2	347	329	18	1,504	832	672	1,650	1,446	204	Ward No. 1
187	176	11	297	283	14	142	89	53	1,100	976	124	Panpara (CT)
187	176	11	297	283	14	142	89	53	1,100	976	124	Ward No. 1

URBAN PRIMARY

Location code number		Name of Town/ Ward		Industrial category								
				Marginal workers			Cultivators			Agricultural labourers		
				Persons	Males	Females	Persons	Males	Females	Persons	Males	Females
1	2	41	42	43	44	45	46	47	48	49		
321124	Karimpur (CT)	144	79	65	-	-	-	18	15	3		
0001	Ward No. 1	144	79	65	-	-	-	18	15	3		
321125	Uttampur (CT)	295	122	173	3	2	1	17	16	1		
0001	Ward No. 1	295	122	173	3	2	1	17	16	1		
321418	Mira (CT)	588	501	87	17	15	2	207	205	2		
0001	Ward No. 1	588	501	87	17	15	2	207	205	2		
321419	Matiari (CT)	558	422	136	6	4	2	193	102	91		
0001	Ward No. 1	558	422	136	6	4	2	193	102	91		
321527	Jagadanandapur (CT)	1,282	712	570	30	17	13	97	83	14		
0001	Ward No. 1	1,282	712	570	30	17	13	97	83	14		
321528	Kshidirpur (CT)	362	206	156	3	2	1	55	47	8		
0001	Ward No. 1	362	206	156	3	2	1	55	47	8		
321612	Chapra (CT)	410	241	169	8	5	3	34	34	-		
0001	Ward No. 1	410	241	169	8	5	3	34	34	-		
321657	Harindanga (CT)	343	179	164	3	2	1	58	51	7		
0001	Ward No. 1	343	179	164	3	2	1	58	51	7		
321679	Bamanpukur (CT)	302	169	133	13	9	4	20	19	1		
0001	Ward No. 1	302	169	133	13	9	4	20	19	1		
321680	Tiorkhali (CT)	503	215	288	3	2	1	27	26	1		
0001	Ward No. 1	503	215	288	3	2	1	27	26	1		
321681	Bablari Dewanganj (CT)	274	101	173	2	1	1	2	2	-		
0001	Ward No. 1	274	101	173	2	1	1	2	2	-		
321682	Gadigachha (CT)	826	347	479	10	6	4	18	17	1		
0001	Ward No. 1	826	347	479	10	6	4	18	17	1		
321683	Majdia (CT)	842	361	481	6	4	2	41	38	3		
0001	Ward No. 1	842	361	481	6	4	2	41	38	3		
321684	Char Majidia (CT)	262	90	172	1	1	-	1	-	1		
0001	Ward No. 1	262	90	172	1	1	-	1	-	1		
321685	Char Brahmanagar (CT)	654	123	531	4	2	2	19	3	16		
0001	Ward No. 1	654	123	531	4	2	2	19	3	16		
321776	Sonda (P) (CT)	132	84	48	3	2	1	8	7	1		
0001	Ward No. 1	132	84	48	3	2	1	8	7	1		
321777	Baruihuda (CT)	927	447	480	17	5	12	60	55	5		
0001	Ward No. 1	927	447	480	17	5	12	60	55	5		
321778	Paschimhatjangla (CT)	661	353	308	11	5	6	136	109	27		
0001	Ward No. 1	661	353	308	11	5	6	136	109	27		
321911	Bagula (CT)	1,180	663	517	29	21	8	115	77	38		
0001	Ward No. 1	1,180	663	517	29	21	8	115	77	38		
321912	Badkulla (CT)	1,287	830	457	26	20	6	228	220	8		
0001	Ward No. 1	1,287	830	457	26	20	6	228	220	8		
321913	Patuli (CT)	151	70	81	12	2	10	10	7	3		
0001	Ward No. 1	151	70	81	12	2	10	10	7	3		
321979	Nrasinghapur (CT)	794	375	419	7	5	2	173	100	73		
0001	Ward No. 1	794	375	419	7	5	2	173	100	73		
321980	Harinadibhastsala (CT)	224	76	148	-	-	-	24	14	10		
0001	Ward No. 1	224	76	148	-	-	-	24	14	10		
321981	Ghoralia (CT)	269	107	162	8	2	6	22	13	9		
0001	Ward No. 1	269	107	162	8	2	6	22	13	9		
321982	Beharia (CT)	393	133	260	3	2	1	58	35	23		
0001	Ward No. 1	393	133	260	3	2	1	58	35	23		
321983	Phulia (CT)	3,180	933	2,247	41	26	15	162	115	47		
0001	Ward No. 1	3,180	933	2,247	41	26	15	162	115	47		
322044	Gangni (CT)	226	157	69	3	2	1	78	77	1		
0001	Ward No. 1	226	157	69	3	2	1	78	77	1		
322045	Kamgachhi (CT)	947	566	381	16	12	4	234	205	29		
0001	Ward No. 1	947	566	381	16	12	4	234	205	29		
322046	Raghabpur (CT)	203	84	119	8	5	3	14	12	2		
0001	Ward No. 1	203	84	119	8	5	3	14	12	2		
322047	Panpara (CT)	142	51	91	2	1	1	11	10	1		
0001	Ward No. 1	142	51	91	2	1	1	11	10	1		

PRIMARY CENSUS ABSTRACT

CENSUS ABSTRACT

of marginal workers

									Location	
									code	
Household industry workers			Other workers			Non-workers			Name of Town/ Ward	number
Persons	Males	Females	Persons	Males	Females	Persons	Males	Females		
50	51	52	53	54	55	56	57	58	2	1
23	3	20	103	61	42	6,195	1,957	4,238	Karimpur (CT)	321124
23	3	20	103	61	42	6,195	1,957	4,238	Ward No. 1	0001
115	6	109	160	98	62	8,130	2,673	5,457	Uttampur (CT)	321125
115	6	109	160	98	62	8,130	2,673	5,457	Ward No. 1	0001
18	9	9	346	272	74	10,080	3,450	6,630	Mira (CT)	321418
18	9	9	346	272	74	10,080	3,450	6,630	Ward No. 1	0001
207	200	7	152	116	36	9,619	3,060	6,559	Matari (CT)	321419
207	200	7	152	116	36	9,619	3,060	6,559	Ward No. 1	0001
104	15	89	1,051	597	454	15,183	5,106	10,077	Jagadanandapur (CT)	321527
104	15	89	1,051	597	454	15,183	5,106	10,077	Ward No. 1	0001
54	23	31	250	134	116	6,912	2,291	4,621	Kshidirpur (CT)	321528
54	23	31	250	134	116	6,912	2,291	4,621	Ward No. 1	0001
15	8	7	353	194	159	9,636	3,212	6,424	Chapra (CT)	321612
15	8	7	353	194	159	9,636	3,212	6,424	Ward No. 1	0001
33	8	25	249	118	131	3,331	1,202	2,129	Harindanga (CT)	321657
33	8	25	249	118	131	3,331	1,202	2,129	Ward No. 1	0001
48	6	42	221	135	86	6,064	2,035	4,029	Bamanpukur (CT)	321679
48	6	42	221	135	86	6,064	2,035	4,029	Ward No. 1	0001
250	14	236	223	173	50	6,656	2,347	4,309	Tiorkhali (CT)	321680
250	14	236	223	173	50	6,656	2,347	4,309	Ward No. 1	0001
30	5	25	240	93	147	3,907	1,298	2,609	Bablari Dewanganj (CT)	321681
30	5	25	240	93	147	3,907	1,298	2,609	Ward No. 1	0001
312	62	250	486	262	224	8,057	2,829	5,228	Gadigachha (CT)	321682
312	62	250	486	262	224	8,057	2,829	5,228	Ward No. 1	0001
550	137	413	245	182	63	4,171	1,517	2,654	Majdia (CT)	321683
550	137	413	245	182	63	4,171	1,517	2,654	Ward No. 1	0001
183	36	147	77	53	24	2,584	904	1,680	Char Majidia (CT)	321684
183	36	147	77	53	24	2,584	904	1,680	Ward No. 1	0001
449	36	413	182	82	100	2,428	922	1,506	Char Brahmanagar (CT)	321685
449	36	413	182	82	100	2,428	922	1,506	Ward No. 1	0001
13	3	10	108	72	36	2,912	904	2,008	Sonda (P) (CT)	321776
13	3	10	108	72	36	2,912	904	2,008	Ward No. 1	0001
154	42	112	696	345	351	7,017	2,508	4,509	Baruihuda (CT)	321777
154	42	112	696	345	351	7,017	2,508	4,509	Ward No. 1	0001
161	24	137	353	215	138	7,898	2,710	5,188	Paschimhatjangla (CT)	321778
161	24	137	353	215	138	7,898	2,710	5,188	Ward No. 1	0001
268	54	214	768	511	257	14,778	5,076	9,702	Bagula (CT)	321911
268	54	214	768	511	257	14,778	5,076	9,702	Ward No. 1	0001
85	22	63	948	568	380	11,292	3,653	7,639	Badkulla (CT)	321912
85	22	63	948	568	380	11,292	3,653	7,639	Ward No. 1	0001
31	8	23	98	53	45	4,028	1,268	2,760	Patuli (CT)	321913
31	8	23	98	53	45	4,028	1,268	2,760	Ward No. 1	0001
411	160	251	203	110	93	6,586	2,459	4,127	Nrasinghapur (CT)	321979
411	160	251	203	110	93	6,586	2,459	4,127	Ward No. 1	0001
150	42	108	50	20	30	3,129	1,105	2,024	Harinadibhastsala (CT)	321980
150	42	108	50	20	30	3,129	1,105	2,024	Ward No. 1	0001
148	30	118	91	62	29	2,905	1,018	1,887	Ghoralia (CT)	321981
148	30	118	91	62	29	2,905	1,018	1,887	Ward No. 1	0001
215	20	195	117	76	41	5,279	1,882	3,397	Beharia (CT)	321982
215	20	195	117	76	41	5,279	1,882	3,397	Ward No. 1	0001
2,137	301	1,836	840	491	349	30,684	10,637	20,047	Phulia (CT)	321983
2,137	301	1,836	840	491	349	30,684	10,637	20,047	Ward No. 1	0001
31	8	23	114	70	44	3,720	1,219	2,501	Gangni (CT)	322044
31	8	23	114	70	44	3,720	1,219	2,501	Ward No. 1	0001
201	42	159	496	307	189	12,990	4,347	8,643	Kamgachhi (CT)	322045
201	42	159	496	307	189	12,990	4,347	8,643	Ward No. 1	0001
80	12	68	101	55	46	6,373	2,261	4,112	Raghabpur (CT)	322046
80	12	68	101	55	46	6,373	2,261	4,112	Ward No. 1	0001
52	9	43	77	31	46	3,481	1,102	2,379	Panpara (CT)	322047
52	9	43	77	31	46	3,481	1,102	2,379	Ward No. 1	0001

URBAN PRIMARY

Location code number	Name of Town/ Ward	Area in Square Kilometre	Number of households	Total population (including institutional and houseless population)			Population in the age-group 0-6		
				Persons	Males	Females	Persons	Males	Females
				5	6	7	8	9	10
322048	Aistala (CT)	2.94	5,157	20,662	10,701	9,961	1,816	906	910
0001	Ward No. 1		5,157	20,662	10,701	9,961	1,816	906	910
322049	Satigachha (CT)	1.36	2,409	9,847	4,994	4,853	956	497	459
0001	Ward No. 1		2,409	9,847	4,994	4,853	956	497	459
322050	Anulia (CT)	2.54	1,284	5,220	2,650	2,570	482	224	258
0001	Ward No. 1		1,284	5,220	2,650	2,570	482	224	258
322051	Gopalpur (CT)	1.53	1,984	7,818	3,920	3,898	588	302	286
0001	Ward No. 1		1,984	7,818	3,920	3,898	588	302	286
322052	Parbbatipur (CT)	1.93	2,426	9,584	4,855	4,729	699	372	327
0001	Ward No. 1		2,426	9,584	4,855	4,729	699	372	327
322163	Halalpur Krishnapur (CT)	2.49	1,244	5,202	2,676	2,526	432	227	205
0001	Ward No. 1		1,244	5,202	2,676	2,526	432	227	205
322164	Hijuli (CT)	4.12	3,358	13,969	7,174	6,795	1,196	638	558
0001	Ward No. 1		3,358	13,969	7,174	6,795	1,196	638	558
322165	Ranaghat (CT)	2.94	971	3,982	1,985	1,997	287	130	157
0001	Ward No. 1		971	3,982	1,985	1,997	287	130	157
322166	Nasra (CT)	3.12	2,651	10,707	5,399	5,308	847	435	412
0001	Ward No. 1		2,651	10,707	5,399	5,308	847	435	412
322167	Gangnapur (CT)	3.36	2,440	10,168	5,102	5,066	876	453	423
0001	Ward No. 1		2,440	10,168	5,102	5,066	876	453	423
322168	Belgharia (CT)	1.62	1,381	5,858	3,042	2,816	534	261	273
0001	Ward No. 1		1,381	5,858	3,042	2,816	534	261	273
322317	Punglia (CT)	1.41	1,652	6,857	3,461	3,396	625	328	297
0001	Ward No. 1		1,652	6,857	3,461	3,396	625	328	297
322318	Darappur (CT)	2.56	1,857	8,275	4,307	3,968	755	382	373
0001	Ward No. 1		1,857	8,275	4,307	3,968	755	382	373
322319	Lalpur (P) (CT)	1.79	2,149	8,536	4,241	4,295	609	303	306
0001	Ward No. 1		2,149	8,536	4,241	4,295	609	303	306
322320	Chanduria (CT)	1.99	3,102	12,700	6,453	6,247	1,004	491	513
0001	Ward No. 1		3,102	12,700	6,453	6,247	1,004	491	513
322321	Simurali (CT)	1.53	1,270	5,027	2,509	2,518	401	190	211
0001	Ward No. 1		1,270	5,027	2,509	2,518	401	190	211
322322	Priyanagar (CT)	1.59	1,291	5,763	2,848	2,915	552	268	284
0001	Ward No. 1		1,291	5,763	2,848	2,915	552	268	284
322323	Jangal (CT)	1.87	1,165	5,106	2,651	2,455	531	290	241
0001	Ward No. 1		1,165	5,106	2,651	2,455	531	290	241
322324	Madanpur (CT)	3.30	3,394	13,675	6,993	6,682	1,062	536	526
0001	Ward No. 1		3,394	13,675	6,993	6,682	1,062	536	526
322325	Saguna (P) (CT)	4.99	3,471	14,991	7,717	7,274	1,266	664	602
0001	Ward No. 1		3,471	14,991	7,717	7,274	1,266	664	602
322326	Kulia (P) (CT)	3.86	2,546	10,406	5,434	4,972	924	452	472
0001	Ward No. 1		2,546	10,406	5,434	4,972	924	452	472
322410	Haringhata Farm (CT)	9.13	983	3,989	1,971	2,018	465	220	245
0001	Ward No. 1		983	3,989	1,971	2,018	465	220	245
322411	Simhat (CT)	1.61	1,522	6,945	3,754	3,191	554	286	268
0001	Ward No. 1		1,522	6,945	3,754	3,191	554	286	268
322412	Subarnapur (CT)	1.35	1,380	5,759	2,899	2,860	446	233	213
0001	Ward No. 1		1,380	5,759	2,899	2,860	446	233	213
322413	Digha (CT)	2.10	1,729	6,916	3,456	3,460	510	253	257
0001	Ward No. 1		1,729	6,916	3,456	3,460	510	253	257
801681	Nabadwip (M)	11.66	30,914	125,543	65,415	60,128	8,790	4,532	4,258
0001	Ward No. 1		1,544	6,117	3,115	3,002	483	254	229
0002	Ward No. 2		940	3,485	1,722	1,763	197	98	99
0003	Ward No. 3		1,075	3,929	1,995	1,934	239	130	109
0004	Ward No. 4		1,696	6,728	3,515	3,213	498	261	237
0005	Ward No. 5		1,975	7,973	4,152	3,821	683	357	326
0006	Ward No. 6		1,504	5,896	2,993	2,903	479	234	245
0007	Ward No. 7		1,793	6,555	3,350	3,205	557	268	289
0008	Ward No. 8		1,170	4,643	2,397	2,246	304	153	151
0009	Ward No. 9		849	3,422	1,752	1,670	190	103	87
0010	Ward No. 10		717	2,936	1,490	1,446	160	78	82
0011	Ward No. 11		1,063	4,311	2,203	2,108	322	172	150
0012	Ward No. 12		1,009	4,187	2,138	2,049	253	142	111

PRIMARY CENSUS ABSTRACT

CENSUS ABSTRACT

Scheduled Castes population			Scheduled Tribes population			Literates			Name of Town/ Ward
Persons	Males	Females	Persons	Males	Females	Persons	Males	Females	
11	12	13	14	15	16	17	18	19	
4,276	2,211	2,065	109	55	54	15,913	8,661	7,252	Aistala (CT)
4,276	2,211	2,065	109	55	54	15,913	8,661	7,252	Ward No. 1
2,760	1,431	1,329	43	23	20	7,213	3,815	3,398	Satigachha (CT)
2,760	1,431	1,329	43	23	20	7,213	3,815	3,398	Ward No. 1
2,206	1,141	1,065	135	67	68	3,924	2,128	1,796	Anulia (CT)
2,206	1,141	1,065	135	67	68	3,924	2,128	1,796	Ward No. 1
1,314	659	655	19	10	9	6,650	3,431	3,219	Gopalpur (CT)
1,314	659	655	19	10	9	6,650	3,431	3,219	Ward No. 1
1,971	1,012	959	17	9	8	7,872	4,117	3,755	Parbbatipur (CT)
1,971	1,012	959	17	9	8	7,872	4,117	3,755	Ward No. 1
2,007	1,026	981	24	11	13	3,904	2,103	1,801	Halalpur Krishnapur (CT)
2,007	1,026	981	24	11	13	3,904	2,103	1,801	Ward No. 1
5,399	2,757	2,642	432	221	211	10,156	5,418	4,738	Hijuli (CT)
5,399	2,757	2,642	432	221	211	10,156	5,418	4,738	Ward No. 1
619	301	318	2	-	2	3,273	1,711	1,562	Ranaghat (CT)
619	301	318	2	-	2	3,273	1,711	1,562	Ward No. 1
3,854	1,939	1,915	145	77	68	8,745	4,607	4,138	Nasra (CT)
3,854	1,939	1,915	145	77	68	8,745	4,607	4,138	Ward No. 1
4,745	2,387	2,358	412	206	206	7,979	4,166	3,813	Gangnapur (CT)
4,745	2,387	2,358	412	206	206	7,979	4,166	3,813	Ward No. 1
810	410	400	428	239	189	4,552	2,491	2,061	Belgharia (CT)
810	410	400	428	239	189	4,552	2,491	2,061	Ward No. 1
943	474	469	408	205	203	5,265	2,771	2,494	Punglia (CT)
943	474	469	408	205	203	5,265	2,771	2,494	Ward No. 1
7,035	3,661	3,374	38	20	18	5,766	3,237	2,529	Darappur (CT)
7,035	3,661	3,374	38	20	18	5,766	3,237	2,529	Ward No. 1
1,533	782	751	79	43	36	7,505	3,816	3,689	Lalpur (P) (CT)
1,533	782	751	79	43	36	7,505	3,816	3,689	Ward No. 1
5,810	3,003	2,807	32	14	18	10,029	5,322	4,707	Chanduria (CT)
5,810	3,003	2,807	32	14	18	10,029	5,322	4,707	Ward No. 1
632	308	324	44	20	24	4,233	2,193	2,040	Simurali (CT)
632	308	324	44	20	24	4,233	2,193	2,040	Ward No. 1
3,886	2,008	1,878	85	6	79	4,061	2,118	1,943	Priyanagar (CT)
3,886	2,008	1,878	85	6	79	4,061	2,118	1,943	Ward No. 1
2,958	1,520	1,438	146	79	67	3,575	1,979	1,596	Jangal (CT)
2,958	1,520	1,438	146	79	67	3,575	1,979	1,596	Ward No. 1
3,677	1,898	1,779	35	21	14	11,283	5,973	5,310	Madanpur (CT)
3,677	1,898	1,779	35	21	14	11,283	5,973	5,310	Ward No. 1
9,261	4,793	4,468	295	151	144	11,933	6,427	5,506	Saguna (P) (CT)
9,261	4,793	4,468	295	151	144	11,933	6,427	5,506	Ward No. 1
6,911	3,604	3,307	46	24	22	8,125	4,482	3,643	Kulia (P) (CT)
6,911	3,604	3,307	46	24	22	8,125	4,482	3,643	Ward No. 1
439	224	215	407	192	215	2,766	1,507	1,259	Haringhata Farm (CT)
439	224	215	407	192	215	2,766	1,507	1,259	Ward No. 1
1,495	770	725	285	153	132	5,723	3,246	2,477	Simhat (CT)
1,495	770	725	285	153	132	5,723	3,246	2,477	Ward No. 1
1,454	742	712	183	89	94	4,683	2,432	2,251	Subarnapur (CT)
1,454	742	712	183	89	94	4,683	2,432	2,251	Ward No. 1
1,380	717	663	319	148	171	5,968	3,082	2,886	Digha (CT)
1,380	717	663	319	148	171	5,968	3,082	2,886	Ward No. 1
14,816	7,612	7,204	392	182	210	101,960	55,060	46,900	Nabadwip (M)
915	472	443	112	44	68	4,741	2,558	2,183	Ward No. 1
52	22	30	-	-	-	3,206	1,599	1,607	Ward No. 2
208	103	105	-	-	-	3,490	1,805	1,685	Ward No. 3
199	108	91	-	-	-	5,554	3,003	2,551	Ward No. 4
1,248	639	609	52	20	32	6,179	3,383	2,796	Ward No. 5
710	370	340	-	-	-	4,962	2,620	2,342	Ward No. 6
2,078	1,072	1,006	11	6	5	4,945	2,688	2,257	Ward No. 7
652	326	326	10	5	5	3,838	2,033	1,805	Ward No. 8
57	33	24	-	-	-	3,080	1,606	1,474	Ward No. 9
77	41	36	4	1	3	2,626	1,362	1,264	Ward No. 10
373	190	183	-	-	-	3,428	1,820	1,608	Ward No. 11
107	57	50	17	9	8	3,662	1,908	1,754	Ward No. 12

URBAN PRIMARY

Location code number	Name of Town/ Ward	Illiterates			Total workers			Main workers		
		Persons	Males	Females	Persons	Males	Females	Persons	Males	Females
1	2	20	21	22	23	24	25	26	27	28
322048	Aistala (CT)	4,749	2,040	2,709	8,805	6,892	1,913	7,682	6,481	1,201
0001	Ward No. 1	4,749	2,040	2,709	8,805	6,892	1,913	7,682	6,481	1,201
322049	Satigachha (CT)	2,634	1,179	1,455	3,699	2,983	716	3,377	2,822	555
0001	Ward No. 1	2,634	1,179	1,455	3,699	2,983	716	3,377	2,822	555
322050	Anulia (CT)	1,296	522	774	1,888	1,601	287	1,582	1,349	233
0001	Ward No. 1	1,296	522	774	1,888	1,601	287	1,582	1,349	233
322051	Gopalpur (CT)	1,168	489	679	2,456	2,145	311	2,376	2,085	291
0001	Ward No. 1	1,168	489	679	2,456	2,145	311	2,376	2,085	291
322052	Parbbatipur (CT)	1,712	738	974	3,197	2,702	495	3,026	2,627	399
0001	Ward No. 1	1,712	738	974	3,197	2,702	495	3,026	2,627	399
322163	Halalpur Krishnapur (CT)	1,298	573	725	1,734	1,572	162	1,666	1,521	145
0001	Ward No. 1	1,298	573	725	1,734	1,572	162	1,666	1,521	145
322164	Hijuli (CT)	3,813	1,756	2,057	4,976	4,281	695	4,686	4,105	581
0001	Ward No. 1	3,813	1,756	2,057	4,976	4,281	695	4,686	4,105	581
322165	Ranaghat (CT)	709	274	435	1,434	1,223	211	1,271	1,110	161
0001	Ward No. 1	709	274	435	1,434	1,223	211	1,271	1,110	161
322166	Nasra (CT)	1,962	792	1,170	3,917	3,115	802	3,617	2,928	689
0001	Ward No. 1	1,962	792	1,170	3,917	3,115	802	3,617	2,928	689
322167	Gangnapur (CT)	2,189	936	1,253	3,529	2,930	599	3,426	2,893	533
0001	Ward No. 1	2,189	936	1,253	3,529	2,930	599	3,426	2,893	533
322168	Belgharia (CT)	1,306	551	755	2,287	1,887	400	2,023	1,740	283
0001	Ward No. 1	1,306	551	755	2,287	1,887	400	2,023	1,740	283
322317	Punglia (CT)	1,592	690	902	2,560	2,076	484	2,168	1,814	354
0001	Ward No. 1	1,592	690	902	2,560	2,076	484	2,168	1,814	354
322318	Darappur (CT)	2,509	1,070	1,439	3,296	2,532	764	2,868	2,309	559
0001	Ward No. 1	2,509	1,070	1,439	3,296	2,532	764	2,868	2,309	559
322319	Lalpur (P) (CT)	1,031	425	606	2,873	2,443	430	2,764	2,396	368
0001	Ward No. 1	1,031	425	606	2,873	2,443	430	2,764	2,396	368
322320	Chanduria (CT)	2,671	1,131	1,540	4,308	3,720	588	4,025	3,545	480
0001	Ward No. 1	2,671	1,131	1,540	4,308	3,720	588	4,025	3,545	480
322321	Simurali (CT)	794	316	478	1,694	1,426	268	1,589	1,364	225
0001	Ward No. 1	794	316	478	1,694	1,426	268	1,589	1,364	225
322322	Priyanagar (CT)	1,702	730	972	2,043	1,731	312	1,798	1,601	197
0001	Ward No. 1	1,702	730	972	2,043	1,731	312	1,798	1,601	197
322323	Jangal (CT)	1,531	672	859	1,883	1,593	290	1,730	1,506	224
0001	Ward No. 1	1,531	672	859	1,883	1,593	290	1,730	1,506	224
322324	Madanpur (CT)	2,392	1,020	1,372	4,616	4,013	603	4,097	3,635	462
0001	Ward No. 1	2,392	1,020	1,372	4,616	4,013	603	4,097	3,635	462
322325	Saguna (P) (CT)	3,058	1,290	1,768	5,163	4,531	632	4,411	3,999	412
0001	Ward No. 1	3,058	1,290	1,768	5,163	4,531	632	4,411	3,999	412
322326	Kulia (P) (CT)	2,281	952	1,329	3,685	3,132	553	3,200	2,821	379
0001	Ward No. 1	2,281	952	1,329	3,685	3,132	553	3,200	2,821	379
322410	Haringhata Farm (CT)	1,223	464	759	1,523	1,137	386	1,177	998	179
0001	Ward No. 1	1,223	464	759	1,523	1,137	386	1,177	998	179
322411	Simhat (CT)	1,222	508	714	2,785	2,333	452	2,173	1,876	297
0001	Ward No. 1	1,222	508	714	2,785	2,333	452	2,173	1,876	297
322412	Subarnapur (CT)	1,076	467	609	1,986	1,700	286	1,857	1,610	247
0001	Ward No. 1	1,076	467	609	1,986	1,700	286	1,857	1,610	247
322413	Digha (CT)	948	374	574	2,230	1,859	371	2,005	1,708	297
0001	Ward No. 1	948	374	574	2,230	1,859	371	2,005	1,708	297
801681	Nabadwip (M)	23,583	10,355	13,228	50,894	38,712	12,182	46,188	36,579	9,609
0001	Ward No. 1	1,376	557	819	2,923	2,035	888	2,680	1,958	722
0002	Ward No. 2	279	123	156	1,211	1,018	193	1,162	996	166
0003	Ward No. 3	439	190	249	1,447	1,219	228	1,367	1,192	175
0004	Ward No. 4	1,174	512	662	2,658	2,050	608	2,544	1,967	577
0005	Ward No. 5	1,794	769	1,025	3,424	2,539	885	2,980	2,323	657
0006	Ward No. 6	934	373	561	2,671	1,950	721	2,553	1,914	639
0007	Ward No. 7	1,610	662	948	3,010	2,212	798	2,678	2,061	617
0008	Ward No. 8	805	364	441	2,073	1,538	535	1,964	1,489	475
0009	Ward No. 9	342	146	196	1,305	1,036	269	1,171	985	186
0010	Ward No. 10	310	128	182	1,094	899	195	1,066	883	183
0011	Ward No. 11	883	383	500	1,764	1,373	391	1,601	1,280	321
0012	Ward No. 12	525	230	295	1,753	1,381	372	1,673	1,342	331

PRIMARY CENSUS ABSTRACT

CENSUS ABSTRACT

Industrial category of main workers

Cultivators			Agricultural labourers			Household industry workers			Other workers			Name of Town/ Ward
Persons	Males	Females	Persons	Males	Females	Persons	Males	Females	Persons	Males	Females	
29	30	31	32	33	34	35	36	37	38	39	40	2
74	70	4	224	210	14	1,433	1,157	276	5,951	5,044	907	Aistala (CT)
74	70	4	224	210	14	1,433	1,157	276	5,951	5,044	907	Ward No. 1
23	21	2	12	12	-	114	71	43	3,228	2,718	510	Satigachha (CT)
23	21	2	12	12	-	114	71	43	3,228	2,718	510	Ward No. 1
120	118	2	145	143	2	69	46	23	1,248	1,042	206	Anulia (CT)
120	118	2	145	143	2	69	46	23	1,248	1,042	206	Ward No. 1
87	87	-	109	109	-	49	37	12	2,131	1,852	279	Gopalpur (CT)
87	87	-	109	109	-	49	37	12	2,131	1,852	279	Ward No. 1
66	65	1	71	66	5	160	109	51	2,729	2,387	342	Parbbatipur (CT)
66	65	1	71	66	5	160	109	51	2,729	2,387	342	Ward No. 1
118	118	-	178	166	12	191	158	33	1,179	1,079	100	Halalpur Krishnapur (CT)
118	118	-	178	166	12	191	158	33	1,179	1,079	100	Ward No. 1
214	200	14	643	594	49	430	349	81	3,399	2,962	437	Hijuli (CT)
214	200	14	643	594	49	430	349	81	3,399	2,962	437	Ward No. 1
14	14	-	14	14	-	65	39	26	1,178	1,043	135	Ranaghat (CT)
14	14	-	14	14	-	65	39	26	1,178	1,043	135	Ward No. 1
58	57	1	49	45	4	218	87	131	3,292	2,739	553	Nasra (CT)
58	57	1	49	45	4	218	87	131	3,292	2,739	553	Ward No. 1
240	235	5	516	461	55	167	52	115	2,503	2,145	358	Gangnapur (CT)
240	235	5	516	461	55	167	52	115	2,503	2,145	358	Ward No. 1
96	95	1	89	83	6	76	34	42	1,762	1,528	234	Belgharia (CT)
96	95	1	89	83	6	76	34	42	1,762	1,528	234	Ward No. 1
19	19	-	162	122	40	71	41	30	1,916	1,632	284	Punglia (CT)
19	19	-	162	122	40	71	41	30	1,916	1,632	284	Ward No. 1
186	179	7	360	322	38	606	422	184	1,716	1,386	330	Darappur (CT)
186	179	7	360	322	38	606	422	184	1,716	1,386	330	Ward No. 1
31	29	2	32	31	1	53	35	18	2,648	2,301	347	Lalpur (P) (CT)
31	29	2	32	31	1	53	35	18	2,648	2,301	347	Ward No. 1
183	178	5	249	230	19	120	100	20	3,473	3,037	436	Chanduria (CT)
183	178	5	249	230	19	120	100	20	3,473	3,037	436	Ward No. 1
26	26	-	60	60	-	89	36	53	1,414	1,242	172	Simurali (CT)
26	26	-	60	60	-	89	36	53	1,414	1,242	172	Ward No. 1
77	76	1	315	312	3	32	24	8	1,374	1,189	185	Priyanagar (CT)
77	76	1	315	312	3	32	24	8	1,374	1,189	185	Ward No. 1
105	104	1	233	220	13	12	2	10	1,380	1,180	200	Jangal (CT)
105	104	1	233	220	13	12	2	10	1,380	1,180	200	Ward No. 1
60	60	-	134	130	4	187	168	19	3,716	3,277	439	Madanpur (CT)
60	60	-	134	130	4	187	168	19	3,716	3,277	439	Ward No. 1
260	259	1	879	817	62	181	147	34	3,091	2,776	315	Saguna (P) (CT)
260	259	1	879	817	62	181	147	34	3,091	2,776	315	Ward No. 1
13	13	-	60	52	8	165	142	23	2,962	2,614	348	Kulia (P) (CT)
13	13	-	60	52	8	165	142	23	2,962	2,614	348	Ward No. 1
69	68	1	225	191	34	29	20	9	854	719	135	Haringhata Farm (CT)
69	68	1	225	191	34	29	20	9	854	719	135	Ward No. 1
77	75	2	308	285	23	128	25	103	1,660	1,491	169	Simhat (CT)
77	75	2	308	285	23	128	25	103	1,660	1,491	169	Ward No. 1
36	35	1	148	109	39	101	75	26	1,572	1,391	181	Subarnapur (CT)
36	35	1	148	109	39	101	75	26	1,572	1,391	181	Ward No. 1
30	30	-	100	96	4	18	14	4	1,857	1,568	289	Digha (CT)
30	30	-	100	96	4	18	14	4	1,857	1,568	289	Ward No. 1
135	124	11	418	366	52	4,612	2,400	2,212	41,023	33,689	7,334	Nabadwip (M)
1	-	1	4	2	2	158	75	83	2,517	1,881	636	Ward No. 1
1	1	-	2	2	-	24	8	16	1,135	985	150	Ward No. 2
2	2	-	5	2	3	57	36	21	1,303	1,152	151	Ward No. 3
-	-	-	1	1	-	284	133	151	2,259	1,833	426	Ward No. 4
20	20	-	75	67	8	221	117	104	2,664	2,119	545	Ward No. 5
1	1	-	2	2	-	324	120	204	2,226	1,791	435	Ward No. 6
8	8	-	10	10	-	690	404	286	1,970	1,639	331	Ward No. 7
1	-	1	2	1	1	193	115	78	1,768	1,373	395	Ward No. 8
5	4	1	1	-	1	11	4	7	1,154	977	177	Ward No. 9
-	-	-	-	-	-	42	29	13	1,024	854	170	Ward No. 10
4	1	3	7	5	2	69	49	20	1,521	1,225	296	Ward No. 11
5	5	-	1	1	-	65	46	19	1,602	1,290	312	Ward No. 12

URBAN PRIMARY

Location code number	Name of Town/ Ward	Industrial category								
		Marginal workers			Cultivators			Agricultural labourers		
		Persons	Males	Females	Persons	Males	Females	Persons	Males	Females
1	2	41	42	43	44	45	46	47	48	49
322048	Aistala (CT)	1,123	411	712	9	3	6	12	7	5
0001	Ward No. 1	1,123	411	712	9	3	6	12	7	5
322049	Satigachha (CT)	322	161	161	18	4	14	2	2	-
0001	Ward No. 1	322	161	161	18	4	14	2	2	-
322050	Anulia (CT)	306	252	54	1	-	1	32	30	2
0001	Ward No. 1	306	252	54	1	-	1	32	30	2
322051	Gopalpur (CT)	80	60	20	2	1	1	8	7	1
0001	Ward No. 1	80	60	20	2	1	1	8	7	1
322052	Parbbatipur (CT)	171	75	96	12	6	6	5	5	-
0001	Ward No. 1	171	75	96	12	6	6	5	5	-
322163	Halalpur Krishnapur (CT)	68	51	17	3	2	1	8	7	1
0001	Ward No. 1	68	51	17	3	2	1	8	7	1
322164	Hijuli (CT)	290	176	114	6	3	3	41	37	4
0001	Ward No. 1	290	176	114	6	3	3	41	37	4
322165	Ranaghat (CT)	163	113	50	8	4	4	25	17	8
0001	Ward No. 1	163	113	50	8	4	4	25	17	8
322166	Nasra (CT)	300	187	113	1	1	-	1	-	1
0001	Ward No. 1	300	187	113	1	1	-	1	-	1
322167	Gangnapur (CT)	103	37	66	3	1	2	6	4	2
0001	Ward No. 1	103	37	66	3	1	2	6	4	2
322168	Belgharia (CT)	264	147	117	2	-	2	158	111	47
0001	Ward No. 1	264	147	117	2	-	2	158	111	47
322317	Punglia (CT)	392	262	130	10	5	5	28	26	2
0001	Ward No. 1	392	262	130	10	5	5	28	26	2
322318	Darappur (CT)	428	223	205	2	1	1	55	26	29
0001	Ward No. 1	428	223	205	2	1	1	55	26	29
322319	Lalpur (P) (CT)	109	47	62	-	-	-	-	-	-
0001	Ward No. 1	109	47	62	-	-	-	-	-	-
322320	Chanduria (CT)	283	175	108	15	9	6	39	32	7
0001	Ward No. 1	283	175	108	15	9	6	39	32	7
322321	Simurali (CT)	105	62	43	3	1	2	10	4	6
0001	Ward No. 1	105	62	43	3	1	2	10	4	6
322322	Priyanagar (CT)	245	130	115	4	2	2	86	47	39
0001	Ward No. 1	245	130	115	4	2	2	86	47	39
322323	Jangal (CT)	153	87	66	14	7	7	49	33	16
0001	Ward No. 1	153	87	66	14	7	7	49	33	16
322324	Madanpur (CT)	519	378	141	22	20	2	22	21	1
0001	Ward No. 1	519	378	141	22	20	2	22	21	1
322325	Saguna (P) (CT)	752	532	220	9	8	1	186	155	31
0001	Ward No. 1	752	532	220	9	8	1	186	155	31
322326	Kulia (P) (CT)	485	311	174	1	1	-	31	21	10
0001	Ward No. 1	485	311	174	1	1	-	31	21	10
322410	Haringhata Farm (CT)	346	139	207	4	3	1	125	49	76
0001	Ward No. 1	346	139	207	4	3	1	125	49	76
322411	Simhat (CT)	612	457	155	26	20	6	169	140	29
0001	Ward No. 1	612	457	155	26	20	6	169	140	29
322412	Subarnapur (CT)	129	90	39	8	4	4	12	12	-
0001	Ward No. 1	129	90	39	8	4	4	12	12	-
322413	Digha (CT)	225	151	74	7	4	3	39	26	13
0001	Ward No. 1	225	151	74	7	4	3	39	26	13
801681	Nabadwip (M)	4,706	2,133	2,573	61	25	36	148	78	70
0001	Ward No. 1	243	77	166	1	-	1	3	-	3
0002	Ward No. 2	49	22	27	2	1	1	-	-	-
0003	Ward No. 3	80	27	53	2	-	2	1	1	-
0004	Ward No. 4	114	83	31	3	1	2	-	-	-
0005	Ward No. 5	444	216	228	4	1	3	43	39	4
0006	Ward No. 6	118	36	82	-	-	-	1	1	-
0007	Ward No. 7	332	151	181	3	3	-	2	2	-
0008	Ward No. 8	109	49	60	1	-	1	1	-	1
0009	Ward No. 9	134	51	83	1	1	-	-	-	-
0010	Ward No. 10	28	16	12	-	-	-	-	-	-
0011	Ward No. 11	163	93	70	1	-	1	3	1	2
0012	Ward No. 12	80	39	41	5	4	1	1	1	-

PRIMARY CENSUS ABSTRACT

CENSUS ABSTRACT

of marginal workers

									Name of Town/ Ward	Location code number
Household industry workers			Other workers			Non-workers				
Persons	Males	Females	Persons	Males	Females	Persons	Males	Females	2	1
50	51	52	53	54	55	56	57	58		
369	69	300	733	332	401	11,857	3,809	8,048	Aistala (CT)	322048
369	69	300	733	332	401	11,857	3,809	8,048	Ward No. 1	0001
41	5	36	261	150	111	6,148	2,011	4,137	Satigachha (CT)	322049
41	5	36	261	150	111	6,148	2,011	4,137	Ward No. 1	0001
9	5	4	264	217	47	3,332	1,049	2,283	Anulia (CT)	322050
9	5	4	264	217	47	3,332	1,049	2,283	Ward No. 1	0001
3	1	2	67	51	16	5,362	1,775	3,587	Gopalpur (CT)	322051
3	1	2	67	51	16	5,362	1,775	3,587	Ward No. 1	0001
50	8	42	104	56	48	6,387	2,153	4,234	Parbbatipur (CT)	322052
50	8	42	104	56	48	6,387	2,153	4,234	Ward No. 1	0001
17	13	4	40	29	11	3,468	1,104	2,364	Halalpur Krishnapur (CT)	322163
17	13	4	40	29	11	3,468	1,104	2,364	Ward No. 1	0001
31	11	20	212	125	87	8,993	2,893	6,100	Hijuli (CT)	322164
31	11	20	212	125	87	8,993	2,893	6,100	Ward No. 1	0001
5	1	4	125	91	34	2,548	762	1,786	Ranaghat (CT)	322165
5	1	4	125	91	34	2,548	762	1,786	Ward No. 1	0001
48	10	38	250	176	74	6,790	2,284	4,506	Nasra (CT)	322166
48	10	38	250	176	74	6,790	2,284	4,506	Ward No. 1	0001
23	3	20	71	29	42	6,639	2,172	4,467	Gangnapur (CT)	322167
23	3	20	71	29	42	6,639	2,172	4,467	Ward No. 1	0001
16	3	13	88	33	55	3,571	1,155	2,416	Belgharia (CT)	322168
16	3	13	88	33	55	3,571	1,155	2,416	Ward No. 1	0001
29	7	22	325	224	101	4,297	1,385	2,912	Punglia (CT)	322317
29	7	22	325	224	101	4,297	1,385	2,912	Ward No. 1	0001
269	121	148	102	75	27	4,979	1,775	3,204	Darappur (CT)	322318
269	121	148	102	75	27	4,979	1,775	3,204	Ward No. 1	0001
7	2	5	102	45	57	5,663	1,798	3,865	Lalpur (P) (CT)	322319
7	2	5	102	45	57	5,663	1,798	3,865	Ward No. 1	0001
19	4	15	210	130	80	8,392	2,733	5,659	Chanduria (CT)	322320
19	4	15	210	130	80	8,392	2,733	5,659	Ward No. 1	0001
17	5	12	75	52	23	3,333	1,083	2,250	Simurali (CT)	322321
17	5	12	75	52	23	3,333	1,083	2,250	Ward No. 1	0001
34	2	32	121	79	42	3,720	1,117	2,603	Priyanagar (CT)	322322
34	2	32	121	79	42	3,720	1,117	2,603	Ward No. 1	0001
12	3	9	78	44	34	3,223	1,058	2,165	Jangal (CT)	322323
12	3	9	78	44	34	3,223	1,058	2,165	Ward No. 1	0001
58	32	26	417	305	112	9,059	2,980	6,079	Madanpur (CT)	322324
58	32	26	417	305	112	9,059	2,980	6,079	Ward No. 1	0001
39	16	23	518	353	165	9,828	3,186	6,642	Saguna (P) (CT)	322325
39	16	23	518	353	165	9,828	3,186	6,642	Ward No. 1	0001
29	5	24	424	284	140	6,721	2,302	4,419	Kulia (P) (CT)	322326
29	5	24	424	284	140	6,721	2,302	4,419	Ward No. 1	0001
26	1	25	191	86	105	2,466	834	1,632	Haringhata Farm (CT)	322410
26	1	25	191	86	105	2,466	834	1,632	Ward No. 1	0001
26	14	12	391	283	108	4,160	1,421	2,739	Simhat (CT)	322411
26	14	12	391	283	108	4,160	1,421	2,739	Ward No. 1	0001
15	6	9	94	68	26	3,773	1,199	2,574	Subarnapur (CT)	322412
15	6	9	94	68	26	3,773	1,199	2,574	Ward No. 1	0001
3	-	3	176	121	55	4,686	1,597	3,089	Digha (CT)	322413
3	-	3	176	121	55	4,686	1,597	3,089	Ward No. 1	0001
775	140	635	3,722	1,890	1,832	74,649	26,703	47,946	Nabadwip (M)	801681
69	4	65	170	73	97	3,194	1,080	2,114	Ward No. 1	0001
15	1	14	32	20	12	2,274	704	1,570	Ward No. 2	0002
36	2	34	41	24	17	2,482	776	1,706	Ward No. 3	0003
16	6	10	95	76	19	4,070	1,465	2,605	Ward No. 4	0004
55	11	44	342	165	177	4,549	1,613	2,936	Ward No. 5	0005
54	4	50	63	31	32	3,225	1,043	2,182	Ward No. 6	0006
65	12	53	262	134	128	3,545	1,138	2,407	Ward No. 7	0007
19	3	16	88	46	42	2,570	859	1,711	Ward No. 8	0008
3	1	2	130	49	81	2,117	716	1,401	Ward No. 9	0009
3	2	1	25	14	11	1,842	591	1,251	Ward No. 10	0010
31	3	28	128	89	39	2,547	830	1,717	Ward No. 11	0011
7	-	7	67	34	33	2,434	757	1,677	Ward No. 12	0012

URBAN PRIMARY

Location code number	Name of Town/ Ward	Area in Square Kilometre	Number of households	Total population (including institutional and houseless population)			Population in the age-group 0-6		
				Persons	Males	Females	Persons	Males	Females
				5	6	7	8	9	10
0013	Ward No. 13		927	3,481	1,854	1,627	193	97	96
0014	Ward No. 14		1,288	5,227	2,646	2,581	348	184	164
0015	Ward No. 15		1,088	4,500	2,335	2,165	237	105	132
0016	Ward No. 16		1,475	5,754	2,915	2,839	505	262	243
0017	Ward No. 17		1,414	5,436	2,827	2,609	304	171	133
0018	Ward No. 18		1,590	7,485	4,284	3,201	482	252	230
0019	Ward No. 19		1,371	7,474	4,062	3,412	384	194	190
0020	Ward No. 20		1,610	6,318	3,289	3,029	519	264	255
0021	Ward No. 21		1,011	3,995	2,039	1,956	358	194	164
0022	Ward No. 22		1,115	4,356	2,265	2,091	298	155	143
0023	Ward No. 23		981	3,831	1,890	1,941	278	130	148
0024	Ward No. 24		1,709	7,504	4,187	3,317	519	274	245
801682	Krishnanagar (M)	15.96	38,052	153,062	77,146	75,916	11,490	5,992	5,498
0001	Ward No. 1		2,008	8,157	4,153	4,004	735	387	348
0002	Ward No. 2		1,685	7,077	3,598	3,479	587	303	284
0003	Ward No. 3		2,020	8,285	4,198	4,087	699	375	324
0004	Ward No. 4		2,017	8,996	4,988	4,008	628	338	290
0005	Ward No. 5		2,050	7,811	3,934	3,877	540	289	251
0006	Ward No. 6		1,803	7,417	3,690	3,727	624	329	295
0007	Ward No. 7		1,281	4,973	2,484	2,489	355	195	160
0008	Ward No. 8		1,845	7,704	3,925	3,779	689	374	315
0009	Ward No. 9		1,195	4,844	2,418	2,426	385	195	190
0010	Ward No. 10		1,922	8,268	4,249	4,019	699	374	325
0011	Ward No. 11		1,295	5,058	2,554	2,504	409	218	191
0012	Ward No. 12		1,759	6,741	3,323	3,418	445	223	222
0013	Ward No. 13		1,321	4,980	2,499	2,481	349	181	168
0014	Ward No. 14		1,391	5,374	2,657	2,717	360	186	174
0015	Ward No. 15		1,260	5,048	2,479	2,569	360	188	172
0016	Ward No. 16		1,531	5,965	2,969	2,996	421	210	211
0017	Ward No. 17		1,537	6,626	3,425	3,201	502	250	252
0018	Ward No. 18		1,411	6,122	2,962	3,160	485	251	234
0019	Ward No. 19		1,237	4,715	2,307	2,408	307	165	142
0020	Ward No. 20		949	3,499	1,704	1,795	173	88	85
0021	Ward No. 21		1,056	4,211	2,082	2,129	241	126	115
0022	Ward No. 22		1,218	4,652	2,341	2,311	229	110	119
0023	Ward No. 23		1,244	4,800	2,369	2,431	317	159	158
0024	Ward No. 24		3,017	11,739	5,838	5,901	951	478	473
801683	Santipur (M)	25.88	36,006	151,777	77,011	74,766	13,573	6,862	6,711
0001	Ward No. 1		3,223	13,465	6,898	6,567	1,167	579	588
0002	Ward No. 2		2,121	9,107	4,660	4,447	844	436	408
0003	Ward No. 3		1,453	6,502	3,269	3,233	662	307	355
0004	Ward No. 4		1,327	5,235	2,648	2,587	414	204	210
0005	Ward No. 5		1,312	5,459	2,795	2,664	509	266	243
0006	Ward No. 6		1,285	4,764	2,434	2,330	289	157	132
0007	Ward No. 7		1,024	3,990	1,958	2,032	220	104	116
0008	Ward No. 8		1,014	3,929	1,959	1,970	313	153	160
0009	Ward No. 9		1,776	7,646	3,910	3,736	835	453	382
0010	Ward No. 10		1,382	5,573	2,871	2,702	479	223	256
0011	Ward No. 11		1,061	4,414	2,198	2,216	340	188	152
0012	Ward No. 12		790	3,036	1,478	1,558	181	91	90
0013	Ward No. 13		1,311	4,960	2,455	2,505	304	138	166
0014	Ward No. 14		1,436	5,820	2,936	2,884	526	276	250
0015	Ward No. 15		1,241	4,909	2,507	2,402	390	205	185
0016	Ward No. 16		1,684	7,034	3,680	3,354	704	364	340
0017	Ward No. 17		1,406	5,505	2,773	2,732	433	215	218
0018	Ward No. 18		1,558	6,476	3,317	3,159	575	289	286
0019	Ward No. 19		1,042	4,248	2,133	2,115	357	176	181
0020	Ward No. 20		872	3,529	1,794	1,735	271	143	128
0021	Ward No. 21		2,326	9,243	4,641	4,602	720	353	367
0022	Ward No. 22		1,903	8,790	4,410	4,380	1,010	511	499
0023	Ward No. 23		2,335	10,882	5,584	5,298	1,119	584	535
0024	Ward No. 24		1,624	7,261	3,703	3,558	911	447	464
801684	Taherpur (NA + OG)	2.01	9,419	38,039	19,410	18,629	3,200	1,680	1,520
0001	Ward No. 1		419	1,728	896	832	165	90	75

PRIMARY CENSUS ABSTRACT

CENSUS ABSTRACT

Scheduled Castes population			Scheduled Tribes population			Literates			Name of Town/ Ward
Persons	Males	Females	Persons	Males	Females	Persons	Males	Females	
11	12	13	14	15	16	17	18	19	
63	30	33	-	-	-	3,187	1,724	1,463	Ward No. 13
698	335	363	4	2	2	4,278	2,248	2,030	Ward No. 14
195	99	96	-	-	-	4,053	2,137	1,916	Ward No. 15
794	394	400	3	1	2	4,263	2,277	1,986	Ward No. 16
187	91	96	30	15	15	4,520	2,368	2,152	Ward No. 17
497	257	240	1	1	-	6,145	3,617	2,528	Ward No. 18
587	309	278	16	7	9	6,014	3,389	2,625	Ward No. 19
1,751	920	831	25	13	12	4,795	2,612	2,183	Ward No. 20
1,458	755	703	4	2	2	2,959	1,586	1,373	Ward No. 21
321	161	160	-	-	-	3,369	1,860	1,509	Ward No. 22
197	103	94	85	45	40	2,998	1,538	1,460	Ward No. 23
1,392	725	667	18	11	7	5,668	3,319	2,349	Ward No. 24
27,074	13,880	13,194	931	454	477	127,927	65,879	62,048	Krishnanagar (M)
3,026	1,552	1,474	326	177	149	6,225	3,238	2,987	Ward No. 1
2,207	1,165	1,042	7	4	3	5,565	2,912	2,653	Ward No. 2
2,611	1,369	1,242	29	15	14	6,184	3,246	2,938	Ward No. 3
1,501	798	703	41	20	21	7,368	4,057	3,311	Ward No. 4
1,906	961	945	29	16	13	6,792	3,502	3,290	Ward No. 5
1,510	729	781	10	3	7	5,676	2,925	2,751	Ward No. 6
82	40	42	5	3	2	4,340	2,213	2,127	Ward No. 7
1,162	629	533	75	40	35	6,265	3,297	2,968	Ward No. 8
484	241	243	4	2	2	4,181	2,114	2,067	Ward No. 9
1,604	812	792	18	13	5	6,889	3,624	3,265	Ward No. 10
1,189	605	584	17	11	6	4,263	2,190	2,073	Ward No. 11
821	430	391	12	7	5	5,880	2,962	2,918	Ward No. 12
346	178	168	34	19	15	4,375	2,234	2,141	Ward No. 13
597	287	310	9	3	6	4,741	2,377	2,364	Ward No. 14
484	230	254	4	2	2	4,375	2,187	2,188	Ward No. 15
552	279	273	40	20	20	5,045	2,587	2,458	Ward No. 16
909	489	420	110	40	70	5,475	2,936	2,539	Ward No. 17
199	100	99	41	5	36	5,142	2,531	2,611	Ward No. 18
156	86	70	4	1	3	4,215	2,084	2,131	Ward No. 19
97	53	44	3	2	1	3,224	1,592	1,632	Ward No. 20
584	294	290	-	-	-	3,804	1,906	1,898	Ward No. 21
647	335	312	1	1	-	4,192	2,131	2,061	Ward No. 22
745	374	371	8	5	3	4,348	2,178	2,170	Ward No. 23
3,655	1,844	1,811	104	45	59	9,363	4,856	4,507	Ward No. 24
33,493	17,174	16,319	2,371	1,194	1,177	111,806	59,588	52,218	Santipur (M)
4,629	2,374	2,255	344	163	181	9,690	5,327	4,363	Ward No. 1
3,027	1,527	1,500	23	14	9	6,568	3,618	2,950	Ward No. 2
1,260	652	608	5	2	3	4,528	2,438	2,090	Ward No. 3
573	288	285	10	3	7	4,202	2,217	1,985	Ward No. 4
1,927	985	942	22	8	14	3,843	2,075	1,768	Ward No. 5
177	91	86	2	1	1	4,208	2,172	2,036	Ward No. 6
109	59	50	2	1	1	3,625	1,808	1,817	Ward No. 7
339	169	170	8	4	4	3,281	1,694	1,587	Ward No. 8
731	385	346	19	12	7	5,236	2,823	2,413	Ward No. 9
1,266	657	609	22	11	11	4,245	2,295	1,950	Ward No. 10
406	194	212	3	1	2	3,638	1,866	1,772	Ward No. 11
148	68	80	1	-	1	2,685	1,335	1,350	Ward No. 12
325	171	154	13	7	6	4,368	2,210	2,158	Ward No. 13
1,343	688	655	3	1	2	4,230	2,181	2,049	Ward No. 14
2,012	1,028	984	16	6	10	3,935	2,066	1,869	Ward No. 15
4,533	2,372	2,161	304	153	151	4,701	2,621	2,080	Ward No. 16
1,878	949	929	7	4	3	4,216	2,222	1,994	Ward No. 17
2,479	1,252	1,227	3	3	-	4,805	2,585	2,220	Ward No. 18
660	326	334	12	5	7	3,310	1,714	1,596	Ward No. 19
310	161	149	-	-	-	2,714	1,424	1,290	Ward No. 20
1,543	782	761	11	8	3	7,417	3,898	3,519	Ward No. 21
1,302	678	624	1	1	-	5,375	2,916	2,459	Ward No. 22
551	290	261	-	-	-	6,453	3,600	2,853	Ward No. 23
1,965	1,028	937	1,540	786	754	4,533	2,483	2,050	Ward No. 24
9,475	4,895	4,580	1,197	613	584	30,166	16,003	14,163	Taherpur (NA + OG)
503	265	238	4	3	1	1,337	729	608	Ward No. 1

URBAN PRIMARY

Location code number	Name of Town/ Ward	Illiterates			Total workers			Main workers		
		Persons	Males	Females	Persons	Males	Females	Persons	Males	Females
1	2	20	21	22	23	24	25	26	27	28
0013	Ward No. 13	294	130	164	1,256	1,080	176	1,237	1,068	169
0014	Ward No. 14	949	398	551	1,923	1,548	375	1,596	1,365	231
0015	Ward No. 15	447	198	249	1,535	1,283	252	1,456	1,244	212
0016	Ward No. 16	1,491	638	853	2,795	1,920	875	2,684	1,853	831
0017	Ward No. 17	916	459	457	2,106	1,646	460	1,982	1,587	395
0018	Ward No. 18	1,340	667	673	2,655	2,069	586	2,511	2,009	502
0019	Ward No. 19	1,460	673	787	2,347	1,747	600	2,035	1,624	411
0020	Ward No. 20	1,523	677	846	2,539	2,016	523	2,368	1,920	448
0021	Ward No. 21	1,036	453	583	1,671	1,289	382	1,610	1,269	341
0022	Ward No. 22	987	405	582	2,085	1,489	596	1,521	1,174	347
0023	Ward No. 23	833	352	481	1,629	1,182	447	1,253	1,043	210
0024	Ward No. 24	1,836	868	968	3,020	2,193	827	2,496	2,033	463
801682	Krishnanagar (M)	25,135	11,267	13,868	54,881	44,627	10,254	50,720	42,374	8,346
0001	Ward No. 1	1,932	915	1,017	3,525	2,468	1,057	2,596	2,137	459
0002	Ward No. 2	1,512	686	826	2,398	2,021	377	2,178	1,923	255
0003	Ward No. 3	2,101	952	1,149	3,091	2,531	560	2,708	2,289	419
0004	Ward No. 4	1,628	931	697	3,067	2,543	524	2,606	2,285	321
0005	Ward No. 5	1,019	432	587	2,731	2,229	502	2,641	2,179	462
0006	Ward No. 6	1,741	765	976	2,836	2,259	577	2,745	2,198	547
0007	Ward No. 7	633	271	362	1,724	1,486	238	1,658	1,439	219
0008	Ward No. 8	1,439	628	811	3,022	2,423	599	2,887	2,333	554
0009	Ward No. 9	663	304	359	1,624	1,449	175	1,572	1,406	166
0010	Ward No. 10	1,379	625	754	2,965	2,561	404	2,861	2,502	359
0011	Ward No. 11	795	364	431	1,725	1,464	261	1,671	1,428	243
0012	Ward No. 12	861	361	500	2,322	1,924	398	2,203	1,844	359
0013	Ward No. 13	605	265	340	1,612	1,389	223	1,574	1,363	211
0014	Ward No. 14	633	280	353	1,870	1,522	348	1,766	1,474	292
0015	Ward No. 15	673	292	381	1,763	1,420	343	1,728	1,395	333
0016	Ward No. 16	920	382	538	2,143	1,724	419	1,945	1,590	355
0017	Ward No. 17	1,151	489	662	2,279	1,791	488	2,152	1,723	429
0018	Ward No. 18	980	431	549	2,153	1,735	418	1,965	1,612	353
0019	Ward No. 19	500	223	277	1,572	1,276	296	1,528	1,249	279
0020	Ward No. 20	275	112	163	1,264	1,013	251	1,214	979	235
0021	Ward No. 21	407	176	231	1,393	1,155	238	1,355	1,138	217
0022	Ward No. 22	460	210	250	1,653	1,365	288	1,606	1,330	276
0023	Ward No. 23	452	191	261	1,634	1,317	317	1,587	1,287	300
0024	Ward No. 24	2,376	982	1,394	4,515	3,562	953	3,974	3,271	703
801683	Santipur (M)	39,971	17,423	22,548	72,023	48,689	23,334	63,783	45,896	17,887
0001	Ward No. 1	3,775	1,571	2,204	6,116	4,261	1,855	5,616	4,106	1,510
0002	Ward No. 2	2,539	1,042	1,497	4,329	2,890	1,439	3,736	2,714	1,022
0003	Ward No. 3	1,974	831	1,143	3,370	2,119	1,251	2,553	1,736	817
0004	Ward No. 4	1,033	431	602	2,602	1,763	839	2,119	1,638	481
0005	Ward No. 5	1,616	720	896	2,755	1,801	954	2,524	1,724	800
0006	Ward No. 6	556	262	294	2,242	1,562	680	1,852	1,474	378
0007	Ward No. 7	365	150	215	1,479	1,195	284	1,393	1,164	229
0008	Ward No. 8	648	265	383	1,876	1,264	612	1,806	1,230	576
0009	Ward No. 9	2,410	1,087	1,323	4,176	2,514	1,662	3,697	2,395	1,302
0010	Ward No. 10	1,328	576	752	2,644	1,858	786	2,353	1,781	572
0011	Ward No. 11	776	332	444	2,177	1,403	774	1,809	1,357	452
0012	Ward No. 12	351	143	208	1,322	923	399	1,193	885	308
0013	Ward No. 13	592	245	347	1,912	1,521	391	1,731	1,453	278
0014	Ward No. 14	1,590	755	835	2,493	1,824	669	2,353	1,771	582
0015	Ward No. 15	974	441	533	2,368	1,653	715	2,225	1,593	632
0016	Ward No. 16	2,333	1,059	1,274	3,276	2,407	869	3,105	2,333	772
0017	Ward No. 17	1,289	551	738	2,743	1,832	911	2,671	1,796	875
0018	Ward No. 18	1,671	732	939	3,231	2,096	1,135	3,016	2,026	990
0019	Ward No. 19	938	419	519	2,231	1,411	820	1,804	1,309	495
0020	Ward No. 20	815	370	445	1,737	1,169	568	1,538	1,105	433
0021	Ward No. 21	1,826	743	1,083	3,770	2,844	926	3,423	2,704	719
0022	Ward No. 22	3,415	1,494	1,921	4,632	2,736	1,896	4,252	2,626	1,626
0023	Ward No. 23	4,429	1,984	2,445	5,145	3,390	1,755	4,254	3,026	1,228
0024	Ward No. 24	2,728	1,220	1,508	3,397	2,253	1,144	2,760	1,950	810
801684	Taherpur (NA + OG)	7,873	3,407	4,466	13,957	11,582	2,375	12,597	10,721	1,876
0001	Ward No. 1	391	167	224	662	546	116	644	535	109

PRIMARY CENSUS ABSTRACT

CENSUS ABSTRACT

Industrial category of main workers

Cultivators			Agricultural labourers			Household industry workers			Other workers			Name of Town/ Ward
Persons	Males	Females	Persons	Males	Females	Persons	Males	Females	Persons	Males	Females	
29	30	31	32	33	34	35	36	37	38	39	40	2
1	1	-	2	2	-	98	54	44	1,136	1,011	125	Ward No. 13
2	2	-	24	13	11	11	8	3	1,559	1,342	217	Ward No. 14
2	2	-	3	3	-	57	32	25	1,394	1,207	187	Ward No. 15
5	4	1	8	3	5	724	301	423	1,947	1,545	402	Ward No. 16
11	11	-	1	1	-	112	58	54	1,858	1,517	341	Ward No. 17
7	7	-	93	93	-	338	217	121	2,073	1,692	381	Ward No. 18
3	2	1	24	22	2	133	73	60	1,875	1,527	348	Ward No. 19
9	9	-	34	32	2	169	57	112	2,156	1,822	334	Ward No. 20
32	32	-	21	20	1	450	270	180	1,107	947	160	Ward No. 21
1	1	-	9	7	2	156	88	68	1,355	1,078	277	Ward No. 22
9	6	3	79	67	12	76	48	28	1,089	922	167	Ward No. 23
5	5	-	10	10	-	150	58	92	2,331	1,960	371	Ward No. 24
198	181	17	216	204	12	1,171	783	388	49,135	41,206	7,929	Krishnanagar (M)
20	19	1	10	10	-	197	134	63	2,369	1,974	395	Ward No. 1
29	29	-	39	39	-	101	68	33	2,009	1,787	222	Ward No. 2
29	29	-	47	46	1	104	61	43	2,528	2,153	375	Ward No. 3
18	15	3	13	13	-	118	85	33	2,457	2,172	285	Ward No. 4
-	-	-	4	4	-	40	29	11	2,597	2,146	451	Ward No. 5
3	2	1	6	6	-	95	66	29	2,641	2,124	517	Ward No. 6
1	1	-	1	1	-	24	21	3	1,632	1,416	216	Ward No. 7
47	46	1	28	27	1	85	47	38	2,727	2,213	514	Ward No. 8
2	2	-	7	6	1	57	42	15	1,506	1,356	150	Ward No. 9
5	4	1	7	7	-	16	12	4	2,833	2,479	354	Ward No. 10
3	3	-	7	5	2	22	15	7	1,639	1,405	234	Ward No. 11
1	1	-	1	1	-	34	23	11	2,167	1,819	348	Ward No. 12
2	2	-	4	3	1	49	39	10	1,519	1,319	200	Ward No. 13
2	1	1	16	12	4	10	6	4	1,738	1,455	283	Ward No. 14
-	-	-	-	-	-	17	11	6	1,711	1,384	327	Ward No. 15
3	3	-	9	8	1	16	12	4	1,917	1,567	350	Ward No. 16
4	4	-	1	1	-	38	16	22	2,109	1,702	407	Ward No. 17
12	9	3	5	5	-	36	25	11	1,912	1,573	339	Ward No. 18
-	-	-	-	-	-	8	4	4	1,520	1,245	275	Ward No. 19
1	-	1	1	1	-	15	6	9	1,197	972	225	Ward No. 20
2	1	1	-	-	-	42	32	10	1,311	1,105	206	Ward No. 21
2	-	2	1	1	-	2	2	-	1,601	1,327	274	Ward No. 22
3	3	-	-	-	-	9	5	4	1,575	1,279	296	Ward No. 23
9	7	2	9	8	1	36	22	14	3,920	3,234	686	Ward No. 24
622	608	14	584	545	39	23,570	14,195	9,375	39,007	30,548	8,459	Santipur (M)
11	9	2	32	31	1	1,113	699	414	4,460	3,367	1,093	Ward No. 1
20	19	1	36	34	2	683	371	312	2,997	2,290	707	Ward No. 2
8	8	-	19	13	6	565	337	228	1,961	1,378	583	Ward No. 3
2	2	-	7	5	2	301	229	72	1,809	1,402	407	Ward No. 4
17	17	-	14	14	-	868	493	375	1,625	1,200	425	Ward No. 5
16	16	-	4	3	1	637	466	171	1,195	989	206	Ward No. 6
1	1	-	4	4	-	72	64	8	1,316	1,095	221	Ward No. 7
-	-	-	8	7	1	640	275	365	1,158	948	210	Ward No. 8
3	3	-	8	8	-	1,850	888	962	1,836	1,496	340	Ward No. 9
5	5	-	8	7	1	1,250	854	396	1,090	915	175	Ward No. 10
2	1	1	1	1	-	340	252	88	1,466	1,103	363	Ward No. 11
1	1	-	2	2	-	301	181	120	889	701	188	Ward No. 12
2	2	-	2	2	-	188	145	43	1,539	1,304	235	Ward No. 13
2	2	-	3	3	-	1,163	759	404	1,185	1,007	178	Ward No. 14
7	6	1	4	4	-	523	293	230	1,691	1,290	401	Ward No. 15
61	61	-	88	85	3	1,103	696	407	1,853	1,491	362	Ward No. 16
2	1	1	4	3	1	493	253	240	2,172	1,539	633	Ward No. 17
2	2	-	12	9	3	1,897	1,040	857	1,105	975	130	Ward No. 18
11	10	1	15	12	3	892	524	368	886	763	123	Ward No. 19
37	37	-	12	11	1	1,075	678	397	414	379	35	Ward No. 20
4	4	-	30	28	2	804	658	146	2,585	2,014	571	Ward No. 21
11	10	1	38	32	6	3,311	1,855	1,456	892	729	163	Ward No. 22
88	88	-	38	34	4	2,323	1,485	838	1,805	1,419	386	Ward No. 23
309	303	6	195	193	2	1,178	700	478	1,078	754	324	Ward No. 24
1,046	1,034	12	1,558	1,497	61	597	235	362	9,396	7,955	1,441	Taherpur (NA + OG)
8	7	1	11	11	-	52	17	35	573	500	73	Ward No. 1

URBAN PRIMARY

Location code number	Name of Town/ Ward	Industrial category								
		Marginal workers			Cultivators			Agricultural labourers		
		Persons	Males	Females	Persons	Males	Females	Persons	Males	Females
1	2	41	42	43	44	45	46	47	48	49
0013	Ward No. 13	19	12	7	-	-	-	-	-	-
0014	Ward No. 14	327	183	144	8	5	3	-	-	-
0015	Ward No. 15	79	39	40	6	1	5	-	-	-
0016	Ward No. 16	111	67	44	1	-	1	5	2	3
0017	Ward No. 17	124	59	65	3	3	-	1	-	1
0018	Ward No. 18	144	60	84	9	2	7	-	-	-
0019	Ward No. 19	312	123	189	2	-	2	3	2	1
0020	Ward No. 20	171	96	75	-	-	-	3	2	1
0021	Ward No. 21	61	20	41	-	-	-	1	-	1
0022	Ward No. 22	564	315	249	2	-	2	1	1	-
0023	Ward No. 23	376	139	237	2	-	2	78	25	53
0024	Ward No. 24	524	160	364	5	3	2	1	1	-
801682	Krishnanagar (M)	4,161	2,253	1,908	98	39	59	48	30	18
0001	Ward No. 1	929	331	598	8	5	3	3	3	-
0002	Ward No. 2	220	98	122	7	4	3	8	6	2
0003	Ward No. 3	383	242	141	2	1	1	9	4	5
0004	Ward No. 4	461	258	203	5	3	2	1	1	-
0005	Ward No. 5	90	50	40	4	1	3	-	-	-
0006	Ward No. 6	91	61	30	3	-	3	1	-	1
0007	Ward No. 7	66	47	19	2	-	2	-	-	-
0008	Ward No. 8	135	90	45	4	2	2	7	7	-
0009	Ward No. 9	52	43	9	4	4	-	2	-	2
0010	Ward No. 10	104	59	45	10	2	8	-	-	-
0011	Ward No. 11	54	36	18	6	1	5	-	-	-
0012	Ward No. 12	119	80	39	3	-	3	2	2	-
0013	Ward No. 13	38	26	12	-	-	-	-	-	-
0014	Ward No. 14	104	48	56	3	1	2	3	1	2
0015	Ward No. 15	35	25	10	-	-	-	1	-	1
0016	Ward No. 16	198	134	64	9	5	4	3	3	-
0017	Ward No. 17	127	68	59	10	3	7	2	1	1
0018	Ward No. 18	188	123	65	2	-	2	1	-	1
0019	Ward No. 19	44	27	17	2	2	-	-	-	-
0020	Ward No. 20	50	34	16	1	1	-	1	-	1
0021	Ward No. 21	38	17	21	3	-	3	1	-	1
0022	Ward No. 22	47	35	12	1	-	1	-	-	-
0023	Ward No. 23	47	30	17	3	1	2	1	1	-
0024	Ward No. 24	541	291	250	6	3	3	2	1	1
801683	Santipur (M)	8,240	2,793	5,447	51	25	26	99	60	39
0001	Ward No. 1	500	155	345	4	2	2	3	2	1
0002	Ward No. 2	593	176	417	1	1	-	10	9	1
0003	Ward No. 3	817	383	434	2	-	2	22	11	11
0004	Ward No. 4	483	125	358	-	-	-	12	1	11
0005	Ward No. 5	231	77	154	-	-	-	2	2	-
0006	Ward No. 6	390	88	302	2	2	-	1	-	1
0007	Ward No. 7	86	31	55	-	-	-	-	-	-
0008	Ward No. 8	70	34	36	-	-	-	-	-	-
0009	Ward No. 9	479	119	360	2	2	-	3	1	2
0010	Ward No. 10	291	77	214	-	-	-	-	-	-
0011	Ward No. 11	368	46	322	-	-	-	-	-	-
0012	Ward No. 12	129	38	91	-	-	-	-	-	-
0013	Ward No. 13	181	68	113	6	2	4	-	-	-
0014	Ward No. 14	140	53	87	-	-	-	3	1	2
0015	Ward No. 15	143	60	83	-	-	-	1	-	1
0016	Ward No. 16	171	74	97	4	2	2	-	-	-
0017	Ward No. 17	72	36	36	2	-	2	-	-	-
0018	Ward No. 18	215	70	145	3	1	2	3	-	3
0019	Ward No. 19	427	102	325	1	-	1	-	-	-
0020	Ward No. 20	199	64	135	-	-	-	-	-	-
0021	Ward No. 21	347	140	207	3	-	3	9	8	1
0022	Ward No. 22	380	110	270	6	4	2	3	-	3
0023	Ward No. 23	891	364	527	6	3	3	12	12	-
0024	Ward No. 24	637	303	334	9	6	3	15	13	2
801684	Taherpur (NA + OG)	1,360	861	499	42	14	28	376	341	35
0001	Ward No. 1	18	11	7	1	1	-	1	1	-

PRIMARY CENSUS ABSTRACT

CENSUS ABSTRACT

of marginal workers

Household industry workers									Other workers			Non-workers			Name of Town/ Ward	Location code number
Persons	Males	Females	Persons	Males	Females	Persons	Males	Females	Persons	Males	Females	2	1			
50	51	52	53	54	55	56	57	58								
-	-	-	19	12	7	2,225	774	1,451	Ward No. 13			0013				
10	6	4	309	172	137	3,304	1,098	2,206	Ward No. 14			0014				
7	2	5	66	36	30	2,965	1,052	1,913	Ward No. 15			0015				
63	36	27	42	29	13	2,959	995	1,964	Ward No. 16			0016				
15	2	13	105	54	51	3,330	1,181	2,149	Ward No. 17			0017				
3	1	2	132	57	75	4,830	2,215	2,615	Ward No. 18			0018				
35	11	24	272	110	162	5,127	2,315	2,812	Ward No. 19			0019				
13	1	12	155	93	62	3,779	1,273	2,506	Ward No. 20			0020				
3	2	1	57	18	39	2,324	750	1,574	Ward No. 21			0021				
75	9	66	486	305	181	2,271	776	1,495	Ward No. 22			0022				
19	7	12	277	107	170	2,202	708	1,494	Ward No. 23			0023				
159	14	145	359	142	217	4,484	1,994	2,490	Ward No. 24			0024				
676	134	542	3,339	2,050	1,289	98,181	32,519	65,662	Krishnanagar (M)			801682				
418	49	369	500	274	226	4,632	1,685	2,947	Ward No. 1			0001				
79	7	72	126	81	45	4,679	1,577	3,102	Ward No. 2			0002				
20	14	6	352	223	129	5,194	1,667	3,527	Ward No. 3			0003				
21	7	14	434	247	187	5,929	2,445	3,484	Ward No. 4			0004				
5	1	4	81	48	33	5,080	1,705	3,375	Ward No. 5			0005				
7	5	2	80	56	24	4,581	1,431	3,150	Ward No. 6			0006				
8	4	4	56	43	13	3,249	998	2,251	Ward No. 7			0007				
7	5	2	117	76	41	4,682	1,502	3,180	Ward No. 8			0008				
8	8	-	38	31	7	3,220	969	2,251	Ward No. 9			0009				
4	1	3	90	56	34	5,303	1,688	3,615	Ward No. 10			0010				
6	3	3	42	32	10	3,333	1,090	2,243	Ward No. 11			0011				
13	-	13	101	78	23	4,419	1,399	3,020	Ward No. 12			0012				
4	1	3	34	25	9	3,368	1,110	2,258	Ward No. 13			0013				
20	8	12	78	38	40	3,504	1,135	2,369	Ward No. 14			0014				
1	1	-	33	24	9	3,285	1,059	2,226	Ward No. 15			0015				
6	2	4	180	124	56	3,822	1,245	2,577	Ward No. 16			0016				
9	2	7	106	62	44	4,347	1,634	2,713	Ward No. 17			0017				
12	4	8	173	119	54	3,969	1,227	2,742	Ward No. 18			0018				
1	-	1	41	25	16	3,143	1,031	2,112	Ward No. 19			0019				
1	1	-	47	32	15	2,235	691	1,544	Ward No. 20			0020				
5	1	4	29	16	13	2,818	927	1,891	Ward No. 21			0021				
-	-	-	46	35	11	2,999	976	2,023	Ward No. 22			0022				
-	-	-	43	28	15	3,166	1,052	2,114	Ward No. 23			0023				
21	10	11	512	277	235	7,224	2,276	4,948	Ward No. 24			0024				
3,471	662	2,809	4,619	2,046	2,573	79,754	28,322	51,432	Santipur (M)			801683				
200	42	158	293	109	184	7,349	2,637	4,712	Ward No. 1			0001				
206	40	166	376	126	250	4,778	1,770	3,008	Ward No. 2			0002				
108	44	64	685	328	357	3,132	1,150	1,982	Ward No. 3			0003				
151	18	133	320	106	214	2,633	885	1,748	Ward No. 4			0004				
85	14	71	144	61	83	2,704	994	1,710	Ward No. 5			0005				
307	54	253	80	32	48	2,522	872	1,650	Ward No. 6			0006				
9	1	8	77	30	47	2,511	763	1,748	Ward No. 7			0007				
20	7	13	50	27	23	2,053	695	1,358	Ward No. 8			0008				
318	41	277	156	75	81	3,470	1,396	2,074	Ward No. 9			0009				
156	20	136	135	57	78	2,929	1,013	1,916	Ward No. 10			0010				
259	16	243	109	30	79	2,237	795	1,442	Ward No. 11			0011				
47	5	42	82	33	49	1,714	555	1,159	Ward No. 12			0012				
27	6	21	148	60	88	3,048	934	2,114	Ward No. 13			0013				
60	11	49	77	41	36	3,327	1,112	2,215	Ward No. 14			0014				
47	7	40	95	53	42	2,541	854	1,687	Ward No. 15			0015				
19	4	15	148	68	80	3,758	1,273	2,485	Ward No. 16			0016				
20	6	14	50	30	20	2,762	941	1,821	Ward No. 17			0017				
155	41	114	54	28	26	3,245	1,221	2,024	Ward No. 18			0018				
338	63	275	88	39	49	2,017	722	1,295	Ward No. 19			0019				
104	18	86	95	46	49	1,792	625	1,167	Ward No. 20			0020				
98	26	72	237	106	131	5,473	1,797	3,676	Ward No. 21			0021				
279	67	212	92	39	53	4,158	1,674	2,484	Ward No. 22			0022				
304	62	242	569	287	282	5,737	2,194	3,543	Ward No. 23			0023				
154	49	105	459	235	224	3,864	1,450	2,414	Ward No. 24			0024				
109	24	85	833	482	351	24,082	7,828	16,254	Taherpur (NA + OG)			801684				
4	-	4	12	9	3	1,066	350	716	Ward No. 1			0001				

URBAN PRIMARY

Location code number	Name of Town/ Ward	Area in Square Kilometre	Number of households	Total population (including institutional and houseless population)			Population in the age-group 0-6		
				Persons	Males	Females	Persons	Males	Females
				1	2	3	4	5	6
0002	Ward No. 2		459	1,835	941	894	148	76	72
0003	Ward No. 3		501	1,992	1,028	964	141	83	58
0004	Ward No. 4		339	1,299	677	622	88	43	45
0005	Ward No. 5		333	1,261	638	623	85	46	39
0006	Ward No. 6		388	1,561	799	762	115	61	54
0007	Ward No. 7		526	2,054	1,023	1,031	169	87	82
0008	Ward No. 8		550	2,030	1,005	1,025	135	64	71
0009	Ward No. 9		540	2,112	1,082	1,030	162	82	80
0010	Ward No. 10		344	1,312	679	633	99	56	43
0011	Ward No. 11		275	1,069	541	528	69	31	38
0012	Ward No. 12		318	1,229	607	622	101	55	46
0013	Ward No. 13		343	1,412	726	686	105	53	52
0014	Ward No. 14		730	3,095	1,605	1,490	286	144	142
0015	Ward No. 15		1,582	6,770	3,391	3,379	711	393	318
0016	Ward No. 16		1,132	4,558	2,348	2,210	344	182	162
0017	Ward No. 17		640	2,722	1,424	1,298	277	134	143
801685	Birnagar (M)	5.52	6,702	30,799	15,658	15,141	2,992	1,540	1,452
0001	Ward No. 1		690	3,162	1,578	1,584	303	153	150
0002	Ward No. 2		788	3,709	1,865	1,844	388	198	190
0003	Ward No. 3		552	2,487	1,258	1,229	303	146	157
0004	Ward No. 4		583	2,464	1,224	1,240	224	109	115
0005	Ward No. 5		459	2,111	1,055	1,056	190	88	102
0006	Ward No. 6		438	1,876	932	944	191	95	96
0007	Ward No. 7		315	1,293	671	622	85	40	45
0008	Ward No. 8		620	3,007	1,514	1,493	259	136	123
0009	Ward No. 9		442	2,065	1,060	1,005	199	110	89
0010	Ward No. 10		414	1,908	990	918	200	100	100
0011	Ward No. 11		292	1,336	695	641	101	50	51
0012	Ward No. 12		296	1,466	775	691	131	72	59
0013	Ward No. 13		414	2,008	1,049	959	212	121	91
0014	Ward No. 14		399	1,907	992	915	206	122	84
801686	Ranaghat (M)	7.72	17,863	75,365	37,948	37,417	5,022	2,623	2,399
0001	Ward No. 1		1,724	7,496	3,793	3,703	523	270	253
0002	Ward No. 2		493	2,092	1,032	1,060	118	64	54
0003	Ward No. 3		593	2,462	1,224	1,238	141	78	63
0004	Ward No. 4		529	1,870	925	945	89	43	46
0005	Ward No. 5		1,018	4,173	2,202	1,971	337	178	159
0006	Ward No. 6		592	2,408	1,229	1,179	142	83	59
0007	Ward No. 7		502	1,982	971	1,011	118	61	57
0008	Ward No. 8		610	2,317	1,121	1,196	105	49	56
0009	Ward No. 9		535	2,077	1,012	1,065	124	58	66
0010	Ward No. 10		1,321	5,569	2,843	2,726	298	163	135
0011	Ward No. 11		968	4,045	2,015	2,030	292	143	149
0012	Ward No. 12		1,317	5,488	2,730	2,758	404	216	188
0013	Ward No. 13		782	3,242	1,662	1,580	219	116	103
0014	Ward No. 14		1,198	4,883	2,442	2,441	343	182	161
0015	Ward No. 15		1,331	5,677	2,949	2,728	440	236	204
0016	Ward No. 16		1,206	5,338	2,666	2,672	351	190	161
0017	Ward No. 17		1,484	6,666	3,313	3,353	427	208	219
0018	Ward No. 18		623	2,917	1,461	1,456	185	94	91
0019	Ward No. 19		1,037	4,663	2,358	2,305	366	191	175
801687	Cooper's Camp (NA + OG)	1.50	5,437	23,119	11,670	11,449	1,980	984	996
0001	Ward No. 1		316	1,163	599	564	87	39	48
0002	Ward No. 2		438	1,766	897	869	146	83	63
0003	Ward No. 3		328	1,383	694	689	127	70	57
0004	Ward No. 4		385	1,616	812	804	166	94	72
0005	Ward No. 5		368	1,609	806	803	151	70	81
0006	Ward No. 6		372	1,586	804	782	115	59	56
0007	Ward No. 7		410	1,748	891	857	136	72	64
0008	Ward No. 8		362	1,552	809	743	96	40	56
0009	Ward No. 9		403	1,780	898	882	159	74	85
0010	Ward No. 10		406	1,743	889	854	177	87	90
0011	Ward No. 11		282	1,212	605	607	113	54	59

PRIMARY CENSUS ABSTRACT

CENSUS ABSTRACT

Scheduled Castes population			Scheduled Tribes population			Literates			Name of Town/ Ward
Persons	Males	Females	Persons	Males	Females	Persons	Males	Females	
11	12	13	14	15	16	17	18	19	2
325	166	159	3	2	1	1,545	819	726	Ward No. 2
492	264	228	3	2	1	1,635	876	759	Ward No. 3
79	38	41	4	3	1	1,152	614	538	Ward No. 4
31	16	15	2	1	1	1,143	585	558	Ward No. 5
77	35	42	-	-	-	1,362	712	650	Ward No. 6
79	37	42	4	2	2	1,792	904	888	Ward No. 7
202	100	102	-	-	-	1,824	915	909	Ward No. 8
126	72	54	6	2	4	1,863	968	895	Ward No. 9
243	124	119	-	-	-	1,158	615	543	Ward No. 10
121	58	63	-	-	-	938	493	445	Ward No. 11
227	112	115	-	-	-	1,026	527	499	Ward No. 12
219	119	100	-	-	-	1,205	638	567	Ward No. 13
1,714	907	807	85	39	46	2,302	1,275	1,027	Ward No. 14
2,465	1,231	1,234	196	103	93	4,553	2,407	2,146	Ward No. 15
1,204	621	583	44	21	23	3,248	1,761	1,487	Ward No. 16
1,368	730	638	846	435	411	2,083	1,165	918	Ward No. 17
10,902	5,572	5,330	199	93	106	23,524	12,460	11,064	Birnagar (M)
1,262	646	616	4	1	3	2,351	1,246	1,105	Ward No. 1
2,369	1,187	1,182	58	26	32	2,547	1,383	1,164	Ward No. 2
1,131	573	558	56	29	27	1,645	883	762	Ward No. 3
642	324	318	56	24	32	1,861	967	894	Ward No. 4
840	437	403	2	1	1	1,584	828	756	Ward No. 5
440	228	212	5	-	5	1,537	789	748	Ward No. 6
321	161	160	1	1	-	1,135	599	536	Ward No. 7
882	438	444	10	6	4	2,491	1,285	1,206	Ward No. 8
1,282	672	610	-	-	-	1,662	867	795	Ward No. 9
373	194	179	4	3	1	1,490	821	669	Ward No. 10
105	53	52	-	-	-	1,159	620	539	Ward No. 11
354	188	166	-	-	-	1,120	606	514	Ward No. 12
250	132	118	1	-	1	1,442	769	673	Ward No. 13
651	339	312	2	2	-	1,500	797	703	Ward No. 14
9,841	5,023	4,818	433	231	202	65,555	33,573	31,982	Ranaghat (M)
550	283	267	-	-	-	6,512	3,365	3,147	Ward No. 1
89	48	41	-	-	-	1,926	947	979	Ward No. 2
178	90	88	2	2	-	2,217	1,113	1,104	Ward No. 3
170	83	87	2	-	2	1,730	866	864	Ward No. 4
725	368	357	89	48	41	3,382	1,795	1,587	Ward No. 5
130	61	69	80	48	32	2,180	1,105	1,075	Ward No. 6
225	124	101	-	-	-	1,744	877	867	Ward No. 7
75	35	40	8	3	5	2,187	1,064	1,123	Ward No. 8
171	90	81	2	-	2	1,892	930	962	Ward No. 9
514	299	215	24	17	7	4,877	2,501	2,376	Ward No. 10
932	482	450	5	2	3	3,550	1,810	1,740	Ward No. 11
1,045	531	514	10	5	5	4,654	2,368	2,286	Ward No. 12
454	235	219	7	6	1	2,761	1,456	1,305	Ward No. 13
746	363	383	52	22	30	4,143	2,121	2,022	Ward No. 14
937	480	457	8	5	3	4,868	2,598	2,270	Ward No. 15
291	148	143	70	32	38	4,609	2,359	2,250	Ward No. 16
778	388	390	18	9	9	5,996	3,030	2,966	Ward No. 17
451	221	230	2	1	1	2,622	1,333	1,289	Ward No. 18
1,380	694	686	54	31	23	3,705	1,935	1,770	Ward No. 19
15,299	7,763	7,536	188	98	90	18,220	9,771	8,449	Cooper's Camp (NA + OG)
550	288	262	2	1	1	972	541	431	Ward No. 1
1,351	686	665	8	4	4	1,314	716	598	Ward No. 2
1,085	536	549	32	17	15	1,055	572	483	Ward No. 3
1,148	583	565	4	3	1	1,185	627	558	Ward No. 4
1,088	559	529	8	4	4	1,285	687	598	Ward No. 5
967	508	459	8	3	5	1,296	691	605	Ward No. 6
1,071	539	532	4	2	2	1,491	787	704	Ward No. 7
1,000	517	483	38	25	13	1,235	683	552	Ward No. 8
1,289	662	627	3	1	2	1,365	749	616	Ward No. 9
1,432	723	709	12	7	5	1,314	715	599	Ward No. 10
1,041	522	519	5	1	4	919	487	432	Ward No. 11

URBAN PRIMARY

Location code number	Name of Town/ Ward	Illiterates			Total workers			Main workers		
		Persons	Males	Females	Persons	Males	Females	Persons	Males	Females
1	2	20	21	22	23	24	25	26	27	28
0002	Ward No. 2	290	122	168	650	550	100	646	548	98
0003	Ward No. 3	357	152	205	754	625	129	682	576	106
0004	Ward No. 4	147	63	84	465	373	92	434	359	75
0005	Ward No. 5	118	53	65	482	403	79	420	361	59
0006	Ward No. 6	199	87	112	565	502	63	549	494	55
0007	Ward No. 7	262	119	143	738	630	108	693	607	86
0008	Ward No. 8	206	90	116	716	575	141	690	556	134
0009	Ward No. 9	249	114	135	733	624	109	681	590	91
0010	Ward No. 10	154	64	90	564	414	150	439	385	54
0011	Ward No. 11	131	48	83	374	323	51	357	309	48
0012	Ward No. 12	203	80	123	465	349	116	325	273	52
0013	Ward No. 13	207	88	119	539	448	91	470	404	66
0014	Ward No. 14	793	330	463	1,188	975	213	1,150	954	196
0015	Ward No. 15	2,217	984	1,233	2,325	1,934	391	1,981	1,676	305
0016	Ward No. 16	1,310	587	723	1,755	1,436	319	1,626	1,368	258
0017	Ward No. 17	639	259	380	982	875	107	810	726	84
801685	Birnagar (M)	7,275	3,198	4,077	11,091	9,050	2,041	10,425	8,786	1,639
0001	Ward No. 1	811	332	479	1,065	869	196	1,022	852	170
0002	Ward No. 2	1,162	482	680	1,433	1,088	345	1,297	1,060	237
0003	Ward No. 3	842	375	467	850	695	155	818	692	126
0004	Ward No. 4	603	257	346	912	711	201	888	696	192
0005	Ward No. 5	527	227	300	704	609	95	630	556	74
0006	Ward No. 6	339	143	196	596	505	91	585	501	84
0007	Ward No. 7	158	72	86	488	376	112	478	373	105
0008	Ward No. 8	516	229	287	992	891	101	927	859	68
0009	Ward No. 9	403	193	210	682	594	88	648	578	70
0010	Ward No. 10	418	169	249	707	589	118	680	586	94
0011	Ward No. 11	177	75	102	615	442	173	607	437	170
0012	Ward No. 12	346	169	177	569	474	95	547	465	82
0013	Ward No. 13	566	280	286	743	603	140	640	559	81
0014	Ward No. 14	407	195	212	735	604	131	658	572	86
801686	Ranaghat (M)	9,810	4,375	5,435	26,687	22,520	4,167	25,298	21,723	3,575
0001	Ward No. 1	984	428	556	2,734	2,343	391	2,597	2,282	315
0002	Ward No. 2	166	85	81	743	611	132	717	598	119
0003	Ward No. 3	245	111	134	820	709	111	797	693	104
0004	Ward No. 4	140	59	81	675	523	152	650	513	137
0005	Ward No. 5	791	407	384	1,502	1,321	181	1,392	1,241	151
0006	Ward No. 6	228	124	104	884	776	108	851	746	105
0007	Ward No. 7	238	94	144	700	555	145	690	552	138
0008	Ward No. 8	130	57	73	762	626	136	748	621	127
0009	Ward No. 9	185	82	103	696	599	97	672	581	91
0010	Ward No. 10	692	342	350	2,080	1,717	363	1,875	1,542	333
0011	Ward No. 11	495	205	290	1,365	1,180	185	1,321	1,163	158
0012	Ward No. 12	834	362	472	1,935	1,620	315	1,823	1,573	250
0013	Ward No. 13	481	206	275	1,164	991	173	1,135	974	161
0014	Ward No. 14	740	321	419	1,692	1,435	257	1,631	1,408	223
0015	Ward No. 15	809	351	458	2,026	1,750	276	1,894	1,681	213
0016	Ward No. 16	729	307	422	1,809	1,515	294	1,743	1,488	255
0017	Ward No. 17	670	283	387	2,355	1,950	405	2,211	1,864	347
0018	Ward No. 18	295	128	167	969	847	122	907	814	93
0019	Ward No. 19	958	423	535	1,776	1,452	324	1,644	1,389	255
801687	Cooper's Camp (NA + OG)	4,899	1,899	3,000	8,853	6,799	2,054	7,698	6,226	1,472
0001	Ward No. 1	191	58	133	453	374	79	419	370	49
0002	Ward No. 2	452	181	271	609	478	131	454	379	75
0003	Ward No. 3	328	122	206	600	399	201	323	265	58
0004	Ward No. 4	431	185	246	639	482	157	549	431	118
0005	Ward No. 5	324	119	205	561	447	114	472	377	95
0006	Ward No. 6	290	113	177	631	475	156	488	439	49
0007	Ward No. 7	257	104	153	602	497	105	522	451	71
0008	Ward No. 8	317	126	191	556	443	113	496	407	89
0009	Ward No. 9	415	149	266	687	527	160	679	520	159
0010	Ward No. 10	429	174	255	696	492	204	682	487	195
0011	Ward No. 11	293	118	175	453	361	92	390	317	73

PRIMARY CENSUS ABSTRACT

CENSUS ABSTRACT

Industrial category of main workers

Cultivators			Agricultural labourers			Household industry workers			Other workers			Name of Town/ Ward
Persons	Males	Females	Persons	Males	Females	Persons	Males	Females	Persons	Males	Females	
29	30	31	32	33	34	35	36	37	38	39	40	2
14	14	-	8	7	1	29	13	16	595	514	81	Ward No. 2
4	4	-	2	2	-	13	5	8	663	565	98	Ward No. 3
9	8	1	11	11	-	24	11	13	390	329	61	Ward No. 4
-	-	-	2	1	1	11	7	4	407	353	54	Ward No. 5
-	-	-	-	-	-	5	1	4	544	493	51	Ward No. 6
5	5	-	6	6	-	25	13	12	657	583	74	Ward No. 7
8	8	-	3	3	-	13	6	7	666	539	127	Ward No. 8
1	1	-	2	2	-	12	8	4	666	579	87	Ward No. 9
1	1	-	5	5	-	4	4	-	429	375	54	Ward No. 10
-	-	-	7	7	-	8	5	3	342	297	45	Ward No. 11
2	2	-	2	2	-	20	9	11	301	260	41	Ward No. 12
4	4	-	7	7	-	22	15	7	437	378	59	Ward No. 13
87	85	2	296	293	3	85	26	59	682	550	132	Ward No. 14
222	219	3	476	433	43	25	6	19	1,258	1,018	240	Ward No. 15
468	465	3	393	385	8	246	87	159	519	431	88	Ward No. 16
213	211	2	327	322	5	3	2	1	267	191	76	Ward No. 17
366	364	2	1,120	1,061	59	909	524	385	8,030	6,837	1,193	Birnagar (M)
16	16	-	38	38	-	28	13	15	940	785	155	Ward No. 1
14	14	-	87	86	1	93	57	36	1,103	903	200	Ward No. 2
5	5	-	28	27	1	13	10	3	772	650	122	Ward No. 3
16	16	-	55	50	5	67	23	44	750	607	143	Ward No. 4
25	25	-	47	45	2	14	8	6	544	478	66	Ward No. 5
20	20	-	110	105	5	24	12	12	431	364	67	Ward No. 6
9	9	-	89	49	40	9	3	6	371	312	59	Ward No. 7
3	3	-	50	50	-	33	30	3	841	776	65	Ward No. 8
49	49	-	163	160	3	2	2	-	434	367	67	Ward No. 9
12	11	1	43	43	-	149	108	41	476	424	52	Ward No. 10
17	17	-	21	20	1	318	172	146	251	228	23	Ward No. 11
75	74	1	123	123	-	83	38	45	266	230	36	Ward No. 12
82	82	-	138	137	1	58	34	24	362	306	56	Ward No. 13
23	23	-	128	128	-	18	14	4	489	407	82	Ward No. 14
34	32	2	30	29	1	601	341	260	24,633	21,321	3,312	Ranaghat (M)
6	5	1	6	6	-	81	43	38	2,504	2,228	276	Ward No. 1
-	-	-	1	-	1	8	4	4	708	594	114	Ward No. 2
-	-	-	-	-	-	8	8	-	789	685	104	Ward No. 3
-	-	-	-	-	-	8	5	3	642	508	134	Ward No. 4
1	1	-	1	1	-	17	8	9	1,373	1,231	142	Ward No. 5
1	1	-	-	-	-	3	3	-	847	742	105	Ward No. 6
1	1	-	1	1	-	11	4	7	677	546	131	Ward No. 7
-	-	-	-	-	-	2	2	-	746	619	127	Ward No. 8
2	2	-	-	-	-	9	2	7	661	577	84	Ward No. 9
2	2	-	2	2	-	49	32	17	1,822	1,506	316	Ward No. 10
4	3	1	3	3	-	48	26	22	1,266	1,131	135	Ward No. 11
1	1	-	2	2	-	74	46	28	1,746	1,524	222	Ward No. 12
1	1	-	2	2	-	35	13	22	1,097	958	139	Ward No. 13
2	2	-	2	2	-	35	22	13	1,592	1,382	210	Ward No. 14
-	-	-	2	2	-	83	63	20	1,809	1,616	193	Ward No. 15
2	2	-	1	1	-	19	10	9	1,721	1,475	246	Ward No. 16
9	9	-	-	-	-	30	8	22	2,172	1,847	325	Ward No. 17
-	-	-	-	-	-	14	10	4	893	804	89	Ward No. 18
2	2	-	7	7	-	67	32	35	1,568	1,348	220	Ward No. 19
55	54	1	200	155	45	344	140	204	7,099	5,877	1,222	Cooper's Camp (NA + OG)
5	5	-	1	1	-	-	-	-	413	364	49	Ward No. 1
2	2	-	-	-	-	34	16	18	418	361	57	Ward No. 2
2	2	-	2	2	-	1	1	-	318	260	58	Ward No. 3
12	12	-	17	15	2	15	12	3	505	392	113	Ward No. 4
-	-	-	3	3	-	15	9	6	454	365	89	Ward No. 5
1	1	-	21	19	2	35	18	17	431	401	30	Ward No. 6
6	6	-	5	5	-	18	12	6	493	428	65	Ward No. 7
-	-	-	1	-	1	25	5	20	470	402	68	Ward No. 8
1	1	-	11	4	7	33	19	14	634	496	138	Ward No. 9
1	1	-	46	22	24	27	13	14	608	451	157	Ward No. 10
6	6	-	5	5	-	9	8	1	370	298	72	Ward No. 11

URBAN PRIMARY

Location code number	Name of Town/ Ward	Industrial category								
		Marginal workers			Cultivators			Agricultural labourers		
		Persons	Males	Females	Persons	Males	Females	Persons	Males	Females
1	2	41	42	43	44	45	46	47	48	49
0002	Ward No. 2	4	2	2	-	-	-	-	-	-
0003	Ward No. 3	72	49	23	-	-	-	3	3	-
0004	Ward No. 4	31	14	17	-	-	-	-	-	-
0005	Ward No. 5	62	42	20	-	-	-	1	1	-
0006	Ward No. 6	16	8	8	-	-	-	-	-	-
0007	Ward No. 7	45	23	22	1	-	1	1	-	1
0008	Ward No. 8	26	19	7	-	-	-	-	-	-
0009	Ward No. 9	52	34	18	2	1	1	1	-	1
0010	Ward No. 10	125	29	96	26	4	22	1	1	-
0011	Ward No. 11	17	14	3	-	-	-	1	-	1
0012	Ward No. 12	140	76	64	-	-	-	2	2	-
0013	Ward No. 13	69	44	25	-	-	-	-	-	-
0014	Ward No. 14	38	21	17	2	1	1	5	5	-
0015	Ward No. 15	344	258	86	6	5	1	200	177	23
0016	Ward No. 16	129	68	61	2	1	1	43	38	5
0017	Ward No. 17	172	149	23	2	1	1	117	113	4
801685	Birnagar (M)	666	264	402	28	10	18	67	59	8
0001	Ward No. 1	43	17	26	-	-	-	1	1	-
0002	Ward No. 2	136	28	108	-	-	-	5	3	2
0003	Ward No. 3	32	3	29	-	-	-	2	-	2
0004	Ward No. 4	24	15	9	-	-	-	1	1	-
0005	Ward No. 5	74	53	21	1	-	1	30	30	-
0006	Ward No. 6	11	4	7	-	-	-	1	1	-
0007	Ward No. 7	10	3	7	2	-	2	-	-	-
0008	Ward No. 8	65	32	33	18	3	15	5	5	-
0009	Ward No. 9	34	16	18	1	1	-	4	4	-
0010	Ward No. 10	27	3	24	-	-	-	1	1	-
0011	Ward No. 11	8	5	3	-	-	-	1	1	-
0012	Ward No. 12	22	9	13	-	-	-	1	1	-
0013	Ward No. 13	103	44	59	1	1	-	10	6	4
0014	Ward No. 14	77	32	45	5	5	-	5	5	-
801686	Ranaghat (M)	1,389	797	592	46	22	24	43	33	10
0001	Ward No. 1	137	61	76	6	1	5	-	-	-
0002	Ward No. 2	26	13	13	1	1	-	-	-	-
0003	Ward No. 3	23	16	7	-	-	-	-	-	-
0004	Ward No. 4	25	10	15	3	1	2	-	-	-
0005	Ward No. 5	110	80	30	2	-	2	1	1	-
0006	Ward No. 6	33	30	3	-	-	-	-	-	-
0007	Ward No. 7	10	3	7	-	-	-	-	-	-
0008	Ward No. 8	14	5	9	2	1	1	-	-	-
0009	Ward No. 9	24	18	6	-	-	-	-	-	-
0010	Ward No. 10	205	175	30	10	8	2	23	21	2
0011	Ward No. 11	44	17	27	1	1	-	1	-	1
0012	Ward No. 12	112	47	65	10	5	5	-	-	-
0013	Ward No. 13	29	17	12	1	1	-	-	-	-
0014	Ward No. 14	61	27	34	-	-	-	2	1	1
0015	Ward No. 15	132	69	63	-	-	-	1	1	-
0016	Ward No. 16	66	27	39	1	-	1	-	-	-
0017	Ward No. 17	144	86	58	5	2	3	3	2	1
0018	Ward No. 18	62	33	29	3	-	3	-	-	-
0019	Ward No. 19	132	63	69	1	1	-	12	7	5
801687	Cooper's Camp (NA + OG)	1,155	573	582	15	6	9	44	29	15
0001	Ward No. 1	34	4	30	-	-	-	2	2	-
0002	Ward No. 2	155	99	56	-	-	-	1	-	1
0003	Ward No. 3	277	134	143	1	-	1	12	7	5
0004	Ward No. 4	90	51	39	1	1	-	2	1	1
0005	Ward No. 5	89	70	19	1	-	1	3	3	-
0006	Ward No. 6	143	36	107	-	-	-	2	1	1
0007	Ward No. 7	80	46	34	4	3	1	-	-	-
0008	Ward No. 8	60	36	24	2	1	1	8	6	2
0009	Ward No. 9	8	7	1	1	1	-	1	1	-
0010	Ward No. 10	14	5	9	-	-	-	1	-	1
0011	Ward No. 11	63	44	19	-	-	-	7	5	2

PRIMARY CENSUS ABSTRACT

CENSUS ABSTRACT

of marginal workers

									Location	
Household industry workers			Other workers			Non-workers			code	
Persons	Males	Females	Persons	Males	Females	Persons	Males	Females	Name of Town/ Ward	number
50	51	52	53	54	55	56	57	58	2	1
2	-	2	2	2	-	1,185	391	794	Ward No. 2	0002
2	-	2	67	46	21	1,238	403	835	Ward No. 3	0003
3	1	2	28	13	15	834	304	530	Ward No. 4	0004
5	-	5	56	41	15	779	235	544	Ward No. 5	0005
3	2	1	13	6	7	996	297	699	Ward No. 6	0006
4	2	2	39	21	18	1,316	393	923	Ward No. 7	0007
3	-	3	23	19	4	1,314	430	884	Ward No. 8	0008
5	2	3	44	31	13	1,379	458	921	Ward No. 9	0009
-	-	-	98	24	74	748	265	483	Ward No. 10	0010
-	-	-	16	14	2	695	218	477	Ward No. 11	0011
5	2	3	133	72	61	764	258	506	Ward No. 12	0012
19	8	11	50	36	14	873	278	595	Ward No. 13	0013
5	-	5	26	15	11	1,907	630	1,277	Ward No. 14	0014
11	1	10	127	75	52	4,445	1,457	2,988	Ward No. 15	0015
36	5	31	48	24	24	2,803	912	1,891	Ward No. 16	0016
2	1	1	51	34	17	1,740	549	1,191	Ward No. 17	0017
188	15	173	383	180	203	19,708	6,608	13,100	Birnagar (M)	801685
7	2	5	35	14	21	2,097	709	1,388	Ward No. 1	0001
68	2	66	63	23	40	2,276	777	1,499	Ward No. 2	0002
-	-	-	30	3	27	1,637	563	1,074	Ward No. 3	0003
3	1	2	20	13	7	1,552	513	1,039	Ward No. 4	0004
13	2	11	30	21	9	1,407	446	961	Ward No. 5	0005
-	-	-	10	3	7	1,280	427	853	Ward No. 6	0006
2	-	2	6	3	3	805	295	510	Ward No. 7	0007
7	-	7	35	24	11	2,015	623	1,392	Ward No. 8	0008
14	2	12	15	9	6	1,383	466	917	Ward No. 9	0009
16	-	16	10	2	8	1,201	401	800	Ward No. 10	0010
4	1	3	3	3	-	721	253	468	Ward No. 11	0011
11	2	9	10	6	4	897	301	596	Ward No. 12	0012
15	1	14	77	36	41	1,265	446	819	Ward No. 13	0013
28	2	26	39	20	19	1,172	388	784	Ward No. 14	0014
172	38	134	1,128	704	424	48,678	15,428	33,250	Ranaghat (M)	801686
26	3	23	105	57	48	4,762	1,450	3,312	Ward No. 1	0001
1	-	1	24	12	12	1,349	421	928	Ward No. 2	0002
1	-	1	22	16	6	1,642	515	1,127	Ward No. 3	0003
4	-	4	18	9	9	1,195	402	793	Ward No. 4	0004
3	-	3	104	79	25	2,671	881	1,790	Ward No. 5	0005
-	-	-	33	30	3	1,524	453	1,071	Ward No. 6	0006
2	-	2	8	3	5	1,282	416	866	Ward No. 7	0007
-	-	-	12	4	8	1,555	495	1,060	Ward No. 8	0008
3	-	3	21	18	3	1,381	413	968	Ward No. 9	0009
15	10	5	157	136	21	3,489	1,126	2,363	Ward No. 10	0010
6	1	5	36	15	21	2,680	835	1,845	Ward No. 11	0011
24	3	21	78	39	39	3,553	1,110	2,443	Ward No. 12	0012
8	-	8	20	16	4	2,078	671	1,407	Ward No. 13	0013
5	1	4	54	25	29	3,191	1,007	2,184	Ward No. 14	0014
19	6	13	112	62	50	3,651	1,199	2,452	Ward No. 15	0015
5	1	4	60	26	34	3,529	1,151	2,378	Ward No. 16	0016
12	2	10	124	80	44	4,311	1,363	2,948	Ward No. 17	0017
5	1	4	54	32	22	1,948	614	1,334	Ward No. 18	0018
33	10	23	86	45	41	2,887	906	1,981	Ward No. 19	0019
177	23	154	919	515	404	14,266	4,871	9,395	Cooper's Camp (NA + OG)	801687
-	-	-	32	2	30	710	225	485	Ward No. 1	0001
-	-	-	154	99	55	1,157	419	738	Ward No. 2	0002
1	1	-	263	126	137	783	295	488	Ward No. 3	0003
8	7	1	79	42	37	977	330	647	Ward No. 4	0004
3	2	1	82	65	17	1,048	359	689	Ward No. 5	0005
94	6	88	47	29	18	955	329	626	Ward No. 6	0006
17	2	15	59	41	18	1,146	394	752	Ward No. 7	0007
8	2	6	42	27	15	996	366	630	Ward No. 8	0008
1	-	1	5	5	-	1,093	371	722	Ward No. 9	0009
-	-	-	13	5	8	1,047	397	650	Ward No. 10	0010
6	1	5	50	38	12	759	244	515	Ward No. 11	0011

URBAN PRIMARY

Location code number	Name of Town/ Ward	Area in Square Kilometre	Number of households	Total population (including institutional and houseless population)			Population in the age-group 0-6		
				Persons	Males	Females	Persons	Males	Females
				5	6	7	8	9	10
0012	Ward No. 12		395	1,685	875	810	142	71	71
0013	Ward No. 13		972	4,276	2,091	2,185	365	171	194
801688	Chakdaha (M)	15.65	23,167	95,203	48,047	47,156	7,277	3,665	3,612
0001	Ward No. 1		1,305	5,259	2,657	2,602	372	191	181
0002	Ward No. 2		1,727	6,987	3,522	3,465	593	297	296
0003	Ward No. 3		1,193	4,737	2,394	2,343	335	162	173
0004	Ward No. 4		1,225	4,983	2,447	2,536	358	188	170
0005	Ward No. 5		1,297	5,485	2,785	2,700	482	239	243
0006	Ward No. 6		1,293	5,289	2,677	2,612	449	214	235
0007	Ward No. 7		880	3,470	1,716	1,754	262	133	129
0008	Ward No. 8		805	3,236	1,593	1,643	206	98	108
0009	Ward No. 9		1,097	4,362	2,164	2,198	297	146	151
0010	Ward No. 10		1,287	5,479	2,754	2,725	419	211	208
0011	Ward No. 11		902	3,699	1,906	1,793	257	135	122
0012	Ward No. 12		1,450	6,269	3,201	3,068	545	272	273
0013	Ward No. 13		937	4,109	2,106	2,003	384	194	190
0014	Ward No. 14		1,313	5,187	2,589	2,598	369	185	184
0015	Ward No. 15		794	3,116	1,558	1,558	170	85	85
0016	Ward No. 16		962	3,886	1,941	1,945	235	118	117
0017	Ward No. 17		1,095	4,519	2,312	2,207	402	214	188
0018	Ward No. 18		715	2,967	1,543	1,424	217	109	108
0019	Ward No. 19		890	3,938	2,022	1,916	335	179	156
0020	Ward No. 20		1,048	4,373	2,221	2,152	321	156	165
0021	Ward No. 21		952	3,853	1,939	1,914	269	139	130
801689	Kalyani (M)	29.21	24,492	100,575	50,727	49,848	8,193	4,168	4,025
0001	Ward No. 1		1,386	6,098	3,056	3,042	588	274	314
0002	Ward No. 2		949	3,923	1,984	1,939	342	176	166
0003	Ward No. 3		1,015	4,562	2,341	2,221	435	212	223
0004	Ward No. 4		1,158	4,856	2,488	2,368	473	252	221
0005	Ward No. 5		1,640	6,731	3,421	3,310	561	301	260
0006	Ward No. 6		1,620	7,053	3,580	3,473	764	384	380
0007	Ward No. 7		1,352	5,721	2,978	2,743	537	276	261
0008	Ward No. 8		1,171	4,469	2,218	2,251	332	173	159
0009	Ward No. 9		967	3,790	1,876	1,914	242	125	117
0010	Ward No. 10		1,280	5,010	2,463	2,547	349	173	176
0011	Ward No. 11		1,173	4,342	2,143	2,199	271	136	135
0012	Ward No. 12		1,038	3,882	1,939	1,943	223	113	110
0013	Ward No. 13		864	3,938	1,980	1,958	357	163	194
0014	Ward No. 14		1,235	4,775	2,444	2,331	317	160	157
0015	Ward No. 15		1,723	6,477	3,181	3,296	412	211	201
0016	Ward No. 16		1,184	4,573	2,330	2,243	250	132	118
0017	Ward No. 17		1,113	4,983	2,505	2,478	502	272	230
0018	Ward No. 18		489	2,116	1,096	1,020	212	119	93
0019	Ward No. 19		1,416	5,938	3,038	2,900	405	216	189
0020	Ward No. 20		1,719	7,338	3,666	3,672	621	300	321
801690	Gayespur (M)	30.00	14,304	58,998	29,811	29,187	4,491	2,261	2,230
0001	Ward No. 1		714	2,958	1,505	1,453	259	126	133
0002	Ward No. 2		638	2,592	1,309	1,283	167	96	71
0003	Ward No. 3		815	3,416	1,724	1,692	255	119	136
0004	Ward No. 4		757	3,065	1,577	1,488	222	106	116
0005	Ward No. 5		441	1,750	893	857	117	56	61
0006	Ward No. 6		562	2,182	1,113	1,069	144	85	59
0007	Ward No. 7		767	3,062	1,605	1,457	204	108	96
0008	Ward No. 8		1,066	4,509	2,304	2,205	400	196	204
0009	Ward No. 9		1,246	5,068	2,605	2,463	405	216	189
0010	Ward No. 10		625	2,499	1,262	1,237	143	75	68
0011	Ward No. 11		499	1,984	929	1,055	122	58	64
0012	Ward No. 12		867	3,484	1,736	1,748	236	130	106
0013	Ward No. 13		885	3,458	1,707	1,751	273	143	130
0014	Ward No. 14		742	3,522	1,779	1,743	305	154	151
0015	Ward No. 15		1,034	3,995	1,986	2,009	258	111	147
0016	Ward No. 16		856	3,487	1,755	1,732	240	101	139
0017	Ward No. 17		1,008	4,619	2,343	2,276	416	218	198
0018	Ward No. 18		782	3,348	1,679	1,669	325	163	162

PRIMARY CENSUS ABSTRACT

CENSUS ABSTRACT

Scheduled Castes population			Scheduled Tribes population			Literates			Name of Town/ Ward
Persons	Males	Females	Persons	Males	Females	Persons	Males	Females	
11	12	13	14	15	16	17	18	19	2
1,338	699	639	21	10	11	1,318	748	570	Ward No. 12
1,939	941	998	43	20	23	3,471	1,768	1,703	Ward No. 13
22,668	11,509	11,159	2,602	1,305	1,297	79,834	41,547	38,287	Chakdaha (M)
1,501	767	734	21	10	11	4,581	2,367	2,214	Ward No. 1
2,880	1,455	1,425	41	18	23	5,701	2,996	2,705	Ward No. 2
496	247	249	11	7	4	4,206	2,180	2,026	Ward No. 3
832	417	415	12	7	5	4,381	2,199	2,182	Ward No. 4
2,222	1,123	1,099	434	212	222	4,191	2,265	1,926	Ward No. 5
1,841	914	927	44	21	23	4,198	2,218	1,980	Ward No. 6
491	247	244	79	41	38	3,019	1,513	1,506	Ward No. 7
308	163	145	269	124	145	2,838	1,431	1,407	Ward No. 8
519	254	265	2	1	1	3,812	1,924	1,888	Ward No. 9
1,862	940	922	10	5	5	4,461	2,316	2,145	Ward No. 10
206	120	86	7	5	2	3,149	1,659	1,490	Ward No. 11
1,191	593	598	44	22	22	4,808	2,564	2,244	Ward No. 12
2,019	1,024	995	863	446	417	3,016	1,649	1,367	Ward No. 13
967	495	472	207	104	103	4,375	2,253	2,122	Ward No. 14
492	241	251	4	3	1	2,766	1,420	1,346	Ward No. 15
536	273	263	6	3	3	3,542	1,791	1,751	Ward No. 16
1,191	630	561	157	84	73	3,749	1,970	1,779	Ward No. 17
1,027	554	473	17	7	10	2,556	1,385	1,171	Ward No. 18
987	514	473	262	127	135	3,315	1,757	1,558	Ward No. 19
735	361	374	107	55	52	3,763	1,953	1,810	Ward No. 20
365	177	188	5	3	2	3,407	1,737	1,670	Ward No. 21
45,276	23,116	22,160	3,213	1,599	1,614	81,204	42,710	38,494	Kalyani (M)
4,638	2,335	2,303	42	21	21	4,593	2,470	2,123	Ward No. 1
3,049	1,549	1,500	31	16	15	2,926	1,570	1,356	Ward No. 2
3,691	1,879	1,812	38	20	18	3,426	1,883	1,543	Ward No. 3
4,262	2,186	2,076	49	27	22	3,977	2,129	1,848	Ward No. 4
5,580	2,847	2,733	26	9	17	5,199	2,827	2,372	Ward No. 5
5,362	2,739	2,623	225	108	117	4,536	2,528	2,008	Ward No. 6
5,299	2,760	2,539	12	5	7	3,842	2,183	1,659	Ward No. 7
1,203	619	584	191	96	95	3,888	1,961	1,927	Ward No. 8
511	258	253	10	2	8	3,394	1,691	1,703	Ward No. 9
1,327	675	652	32	17	15	4,431	2,203	2,228	Ward No. 10
571	296	275	12	6	6	3,939	1,963	1,976	Ward No. 11
626	320	306	18	7	11	3,565	1,785	1,780	Ward No. 12
1,829	910	919	52	27	25	3,096	1,656	1,440	Ward No. 13
1,504	757	747	33	17	16	3,966	2,121	1,845	Ward No. 14
551	281	270	17	10	7	5,844	2,888	2,956	Ward No. 15
511	266	245	10	6	4	4,229	2,155	2,074	Ward No. 16
1,610	812	798	1,392	703	689	3,535	1,965	1,570	Ward No. 17
619	320	299	44	24	20	1,633	896	737	Ward No. 18
1,164	607	557	732	359	373	5,165	2,708	2,457	Ward No. 19
1,369	700	669	247	119	128	6,020	3,128	2,892	Ward No. 20
10,875	5,451	5,424	1,143	569	574	49,323	25,948	23,375	Gayespur (M)
665	337	328	86	40	46	2,446	1,300	1,146	Ward No. 1
129	68	61	-	-	-	2,305	1,185	1,120	Ward No. 2
160	82	78	1	-	1	2,932	1,544	1,388	Ward No. 3
468	231	237	8	4	4	2,663	1,425	1,238	Ward No. 4
241	125	116	-	-	-	1,553	809	744	Ward No. 5
57	28	29	-	-	-	1,967	1,004	963	Ward No. 6
174	92	82	-	-	-	2,703	1,443	1,260	Ward No. 7
564	291	273	626	318	308	3,461	1,906	1,555	Ward No. 8
575	287	288	79	41	38	4,232	2,213	2,019	Ward No. 9
275	137	138	41	17	24	2,277	1,166	1,111	Ward No. 10
179	96	83	26	11	15	1,692	830	862	Ward No. 11
1,015	500	515	5	2	3	3,056	1,556	1,500	Ward No. 12
735	359	376	22	7	15	2,852	1,470	1,382	Ward No. 13
1,104	552	552	138	70	68	2,748	1,446	1,302	Ward No. 14
1,051	529	522	16	7	9	3,401	1,784	1,617	Ward No. 15
600	305	295	2	1	1	3,052	1,610	1,442	Ward No. 16
1,565	776	789	35	20	15	3,507	1,911	1,596	Ward No. 17
1,318	656	662	58	31	27	2,476	1,346	1,130	Ward No. 18

URBAN PRIMARY

Location code number	Name of Town/ Ward	Illiterates			Total workers			Main workers		
		Persons	Males	Females	Persons	Males	Females	Persons	Males	Females
1	2	20	21	22	23	24	25	26	27	28
0012	Ward No. 12	367	127	240	683	507	176	671	498	173
0013	Ward No. 13	805	323	482	1,683	1,317	366	1,553	1,285	268
801688	Chakdaha (M)	15,369	6,500	8,869	33,818	28,371	5,447	30,105	26,111	3,994
0001	Ward No. 1	678	290	388	1,775	1,534	241	1,561	1,379	182
0002	Ward No. 2	1,286	526	760	2,512	2,048	464	2,280	1,904	376
0003	Ward No. 3	531	214	317	1,711	1,445	266	1,443	1,271	172
0004	Ward No. 4	602	248	354	1,672	1,447	225	1,580	1,388	192
0005	Ward No. 5	1,294	520	774	2,125	1,705	420	1,858	1,552	306
0006	Ward No. 6	1,091	459	632	1,875	1,598	277	1,693	1,486	207
0007	Ward No. 7	451	203	248	1,261	998	263	1,061	882	179
0008	Ward No. 8	398	162	236	1,174	921	253	1,056	837	219
0009	Ward No. 9	550	240	310	1,501	1,249	252	1,385	1,192	193
0010	Ward No. 10	1,018	438	580	2,011	1,636	375	1,724	1,509	215
0011	Ward No. 11	550	247	303	1,201	1,083	118	1,112	1,022	90
0012	Ward No. 12	1,461	637	824	2,116	1,902	214	1,880	1,735	145
0013	Ward No. 13	1,093	457	636	1,455	1,292	163	1,276	1,157	119
0014	Ward No. 14	812	336	476	1,802	1,486	316	1,669	1,406	263
0015	Ward No. 15	350	138	212	1,066	877	189	1,040	863	177
0016	Ward No. 16	344	150	194	1,433	1,172	261	1,341	1,132	209
0017	Ward No. 17	770	342	428	1,673	1,393	280	1,558	1,340	218
0018	Ward No. 18	411	158	253	981	887	94	923	855	68
0019	Ward No. 19	623	265	358	1,577	1,240	337	1,234	1,075	159
0020	Ward No. 20	610	268	342	1,521	1,320	201	1,304	1,151	153
0021	Ward No. 21	446	202	244	1,376	1,138	238	1,127	975	152
801689	Kalyani (M)	19,371	8,017	11,354	37,443	27,948	9,495	31,154	24,511	6,643
0001	Ward No. 1	1,505	586	919	2,487	1,752	735	2,044	1,591	453
0002	Ward No. 2	997	414	583	1,553	1,135	418	1,343	1,000	343
0003	Ward No. 3	1,136	458	678	1,612	1,348	264	1,452	1,240	212
0004	Ward No. 4	879	359	520	1,867	1,410	457	1,376	1,165	211
0005	Ward No. 5	1,532	594	938	2,795	2,027	768	1,962	1,510	452
0006	Ward No. 6	2,517	1,052	1,465	2,869	2,004	865	2,454	1,780	674
0007	Ward No. 7	1,879	795	1,084	2,226	1,767	459	1,817	1,468	349
0008	Ward No. 8	581	257	324	1,498	1,146	352	1,432	1,110	322
0009	Ward No. 9	396	185	211	1,350	979	371	1,092	854	238
0010	Ward No. 10	579	260	319	1,731	1,296	435	1,520	1,186	334
0011	Ward No. 11	403	180	223	1,403	1,069	334	1,371	1,052	319
0012	Ward No. 12	317	154	163	1,342	998	344	1,268	963	305
0013	Ward No. 13	842	324	518	1,476	1,043	433	1,318	964	354
0014	Ward No. 14	809	323	486	1,646	1,352	294	1,514	1,288	226
0015	Ward No. 15	633	293	340	2,422	1,726	696	2,033	1,525	508
0016	Ward No. 16	344	175	169	1,601	1,218	383	1,415	1,120	295
0017	Ward No. 17	1,448	540	908	2,244	1,444	800	1,388	1,050	338
0018	Ward No. 18	483	200	283	864	629	235	510	430	80
0019	Ward No. 19	773	330	443	1,958	1,519	439	1,802	1,425	377
0020	Ward No. 20	1,318	538	780	2,499	2,086	413	2,043	1,790	253
801690	Gayespur (M)	9,675	3,863	5,812	21,385	17,266	4,119	17,536	14,921	2,615
0001	Ward No. 1	512	205	307	951	807	144	867	767	100
0002	Ward No. 2	287	124	163	892	754	138	780	685	95
0003	Ward No. 3	484	180	304	1,187	1,011	176	991	910	81
0004	Ward No. 4	402	152	250	1,064	908	156	929	823	106
0005	Ward No. 5	197	84	113	689	539	150	467	387	80
0006	Ward No. 6	215	109	106	715	639	76	631	578	53
0007	Ward No. 7	359	162	197	1,176	956	220	893	772	121
0008	Ward No. 8	1,048	398	650	1,878	1,426	452	1,593	1,243	350
0009	Ward No. 9	836	392	444	1,882	1,555	327	1,533	1,360	173
0010	Ward No. 10	222	96	126	753	665	88	725	644	81
0011	Ward No. 11	292	99	193	705	553	152	533	452	81
0012	Ward No. 12	428	180	248	1,194	1,034	160	1,080	971	109
0013	Ward No. 13	606	237	369	1,357	994	363	979	755	224
0014	Ward No. 14	774	333	441	1,410	1,082	328	1,134	914	220
0015	Ward No. 15	594	202	392	1,639	1,206	433	854	716	138
0016	Ward No. 16	435	145	290	1,137	978	159	992	873	119
0017	Ward No. 17	1,112	432	680	1,594	1,246	348	1,490	1,197	293
0018	Ward No. 18	872	333	539	1,162	913	249	1,065	874	191

PRIMARY CENSUS ABSTRACT

CENSUS ABSTRACT

Industrial category of main workers

Cultivators			Agricultural labourers			Household industry workers			Other workers			Name of Town/ Ward
Persons	Males	Females	Persons	Males	Females	Persons	Males	Females	Persons	Males	Females	
29	30	31	32	33	34	35	36	37	38	39	40	2
7	7	-	63	55	8	73	2	71	528	434	94	Ward No. 12
12	11	1	25	24	1	59	25	34	1,457	1,225	232	Ward No. 13
436	415	21	910	811	99	892	699	193	27,867	24,186	3,681	Chakdaha (M)
7	7	-	37	37	-	32	20	12	1,485	1,315	170	Ward No. 1
6	6	-	16	15	1	89	36	53	2,169	1,847	322	Ward No. 2
1	1	-	10	8	2	17	9	8	1,415	1,253	162	Ward No. 3
2	2	-	7	6	1	35	24	11	1,536	1,356	180	Ward No. 4
74	70	4	121	89	32	59	56	3	1,604	1,337	267	Ward No. 5
26	25	1	60	57	3	60	49	11	1,547	1,355	192	Ward No. 6
2	2	-	2	1	1	18	11	7	1,039	868	171	Ward No. 7
4	4	-	3	3	-	10	10	-	1,039	820	219	Ward No. 8
6	6	-	16	15	1	43	37	6	1,320	1,134	186	Ward No. 9
13	11	2	29	27	2	99	87	12	1,583	1,384	199	Ward No. 10
20	19	1	2	2	-	65	63	2	1,025	938	87	Ward No. 11
111	106	5	105	100	5	94	87	7	1,570	1,442	128	Ward No. 12
95	95	-	412	376	36	45	37	8	724	649	75	Ward No. 13
7	7	-	9	7	2	12	8	4	1,641	1,384	257	Ward No. 14
8	8	-	7	7	-	12	7	5	1,013	841	172	Ward No. 15
5	5	-	7	6	1	43	35	8	1,286	1,086	200	Ward No. 16
11	7	4	29	24	5	14	11	3	1,504	1,298	206	Ward No. 17
24	24	-	4	4	-	36	31	5	859	796	63	Ward No. 18
5	5	-	31	24	7	44	38	6	1,154	1,008	146	Ward No. 19
9	5	4	1	1	-	19	14	5	1,275	1,131	144	Ward No. 20
-	-	-	2	2	-	46	29	17	1,079	944	135	Ward No. 21
92	76	16	405	348	57	1,000	723	277	29,657	23,364	6,293	Kalyani (M)
5	5	-	52	50	2	36	15	21	1,951	1,521	430	Ward No. 1
-	-	-	8	8	-	64	55	9	1,271	937	334	Ward No. 2
9	8	1	79	69	10	64	52	12	1,300	1,111	189	Ward No. 3
4	3	1	22	22	-	100	90	10	1,250	1,050	200	Ward No. 4
31	27	4	40	37	3	321	211	110	1,570	1,235	335	Ward No. 5
9	8	1	91	74	17	30	27	3	2,324	1,671	653	Ward No. 6
2	2	-	13	7	6	26	17	9	1,776	1,442	334	Ward No. 7
2	2	-	8	8	-	31	25	6	1,391	1,075	316	Ward No. 8
6	3	3	7	6	1	25	20	5	1,054	825	229	Ward No. 9
4	3	1	2	2	-	15	11	4	1,499	1,170	329	Ward No. 10
-	-	-	1	1	-	10	8	2	1,360	1,043	317	Ward No. 11
1	1	-	6	4	2	18	16	2	1,243	942	301	Ward No. 12
2	2	-	3	2	1	24	19	5	1,289	941	348	Ward No. 13
2	1	1	6	5	1	16	14	2	1,490	1,268	222	Ward No. 14
1	1	-	2	2	-	34	23	11	1,996	1,499	497	Ward No. 15
1	-	1	2	1	1	6	3	3	1,406	1,116	290	Ward No. 16
3	2	1	43	32	11	65	35	30	1,277	981	296	Ward No. 17
4	3	1	4	4	-	21	15	6	481	408	73	Ward No. 18
5	4	1	13	11	2	28	23	5	1,756	1,387	369	Ward No. 19
1	1	-	3	3	-	66	44	22	1,973	1,742	231	Ward No. 20
313	275	38	1,155	917	238	552	345	207	15,516	13,384	2,132	Gayespur (M)
28	27	1	81	75	6	36	33	3	722	632	90	Ward No. 1
9	8	1	5	5	-	23	6	17	743	666	77	Ward No. 2
8	7	1	12	9	3	20	11	9	951	883	68	Ward No. 3
8	8	-	18	16	2	29	27	2	874	772	102	Ward No. 4
-	-	-	1	1	-	25	5	20	441	381	60	Ward No. 5
-	-	-	10	10	-	25	20	5	596	548	48	Ward No. 6
7	5	2	6	5	1	36	22	14	844	740	104	Ward No. 7
117	92	25	534	366	168	23	8	15	919	777	142	Ward No. 8
112	112	-	186	178	8	65	40	25	1,170	1,030	140	Ward No. 9
-	-	-	2	2	-	10	9	1	713	633	80	Ward No. 10
3	1	2	4	1	3	3	3	-	523	447	76	Ward No. 11
1	1	-	3	3	-	16	12	4	1,060	955	105	Ward No. 12
5	1	4	9	9	-	139	90	49	826	655	171	Ward No. 13
9	8	1	163	122	41	29	13	16	933	771	162	Ward No. 14
-	-	-	4	2	2	32	20	12	818	694	124	Ward No. 15
2	2	-	3	3	-	12	9	3	975	859	116	Ward No. 16
2	2	-	4	4	-	19	9	10	1,465	1,182	283	Ward No. 17
2	1	1	110	106	4	10	8	2	943	759	184	Ward No. 18

URBAN PRIMARY

Location code number	Name of Town/ Ward	Industrial category								
		Marginal workers			Cultivators			Agricultural labourers		
		Persons	Males	Females	Persons	Males	Females	Persons	Males	Females
1	2	41	42	43	44	45	46	47	48	49
0012	Ward No. 12	12	9	3	-	-	-	2	2	-
0013	Ward No. 13	130	32	98	5	-	5	3	1	2
801688	Chakdaha (M)	3,713	2,260	1,453	95	42	53	192	120	72
0001	Ward No. 1	214	155	59	11	4	7	11	8	3
0002	Ward No. 2	232	144	88	6	4	2	2	2	-
0003	Ward No. 3	268	174	94	2	-	2	2	2	-
0004	Ward No. 4	92	59	33	2	2	-	-	-	-
0005	Ward No. 5	267	153	114	7	3	4	41	21	20
0006	Ward No. 6	182	112	70	6	1	5	4	3	1
0007	Ward No. 7	200	116	84	4	1	3	-	-	-
0008	Ward No. 8	118	84	34	2	1	1	3	1	2
0009	Ward No. 9	116	57	59	3	1	2	2	-	2
0010	Ward No. 10	287	127	160	3	2	1	8	6	2
0011	Ward No. 11	89	61	28	3	3	-	4	4	-
0012	Ward No. 12	236	167	69	10	6	4	36	31	5
0013	Ward No. 13	179	135	44	3	2	1	16	13	3
0014	Ward No. 14	133	80	53	2	1	1	2	1	1
0015	Ward No. 15	26	14	12	1	-	1	-	-	-
0016	Ward No. 16	92	40	52	4	1	3	1	1	-
0017	Ward No. 17	115	53	62	8	4	4	21	6	15
0018	Ward No. 18	58	32	26	1	1	-	-	-	-
0019	Ward No. 19	343	165	178	4	1	3	35	19	16
0020	Ward No. 20	217	169	48	10	4	6	1	-	1
0021	Ward No. 21	249	163	86	3	-	3	3	2	1
801689	Kalyani (M)	6,289	3,437	2,852	106	34	72	114	66	48
0001	Ward No. 1	443	161	282	14	5	9	7	4	3
0002	Ward No. 2	210	135	75	2	-	2	1	1	-
0003	Ward No. 3	160	108	52	3	1	2	30	24	6
0004	Ward No. 4	491	245	246	2	1	1	5	3	2
0005	Ward No. 5	833	517	316	5	2	3	8	6	2
0006	Ward No. 6	415	224	191	3	3	-	25	7	18
0007	Ward No. 7	409	299	110	9	3	6	4	3	1
0008	Ward No. 8	66	36	30	3	1	2	-	-	-
0009	Ward No. 9	258	125	133	5	2	3	-	-	-
0010	Ward No. 10	211	110	101	7	3	4	1	1	-
0011	Ward No. 11	32	17	15	4	2	2	-	-	-
0012	Ward No. 12	74	35	39	1	1	-	1	1	-
0013	Ward No. 13	158	79	79	5	1	4	1	-	1
0014	Ward No. 14	132	64	68	11	-	11	1	1	-
0015	Ward No. 15	389	201	188	7	3	4	3	1	2
0016	Ward No. 16	186	98	88	12	3	9	2	1	1
0017	Ward No. 17	856	394	462	6	1	5	17	9	8
0018	Ward No. 18	354	199	155	1	-	1	3	1	2
0019	Ward No. 19	156	94	62	3	-	3	3	2	1
0020	Ward No. 20	456	296	160	3	2	1	2	1	1
801690	Gayespur (M)	3,849	2,345	1,504	105	52	53	160	111	49
0001	Ward No. 1	84	40	44	4	-	4	9	5	4
0002	Ward No. 2	112	69	43	5	3	2	-	-	-
0003	Ward No. 3	196	101	95	7	4	3	6	1	5
0004	Ward No. 4	135	85	50	10	5	5	9	5	4
0005	Ward No. 5	222	152	70	3	1	2	4	2	2
0006	Ward No. 6	84	61	23	2	-	2	6	5	1
0007	Ward No. 7	283	184	99	3	1	2	3	3	-
0008	Ward No. 8	285	183	102	11	8	3	47	26	21
0009	Ward No. 9	349	195	154	11	7	4	34	31	3
0010	Ward No. 10	28	21	7	1	-	1	-	-	-
0011	Ward No. 11	172	101	71	3	1	2	1	-	1
0012	Ward No. 12	114	63	51	6	3	3	2	2	-
0013	Ward No. 13	378	239	139	11	5	6	13	12	1
0014	Ward No. 14	276	168	108	3	1	2	6	4	2
0015	Ward No. 15	785	490	295	18	9	9	18	13	5
0016	Ward No. 16	145	105	40	1	1	-	-	-	-
0017	Ward No. 17	104	49	55	3	1	2	2	2	-
0018	Ward No. 18	97	39	58	3	2	1	-	-	-

PRIMARY CENSUS ABSTRACT

CENSUS ABSTRACT

of marginal workers

									Name of Town/ Ward	Location code number
Household industry workers			Other workers			Non-workers				
Persons	Males	Females	Persons	Males	Females	Persons	Males	Females	2	1
50	51	52	53	54	55	56	57	58		
-	-	-	10	7	3	1,002	368	634	Ward No. 12	0012
39	2	37	83	29	54	2,593	774	1,819	Ward No. 13	0013
360	136	224	3,066	1,962	1,104	61,385	19,676	41,709	Chakdaha (M)	801688
18	8	10	174	135	39	3,484	1,123	2,361	Ward No. 1	0001
19	6	13	205	132	73	4,475	1,474	3,001	Ward No. 2	0002
41	13	28	223	159	64	3,026	949	2,077	Ward No. 3	0003
4	1	3	86	56	30	3,311	1,000	2,311	Ward No. 4	0004
46	14	32	173	115	58	3,360	1,080	2,280	Ward No. 5	0005
15	5	10	157	103	54	3,414	1,079	2,335	Ward No. 6	0006
20	11	9	176	104	72	2,209	718	1,491	Ward No. 7	0007
9	9	-	104	73	31	2,062	672	1,390	Ward No. 8	0008
16	2	14	95	54	41	2,861	915	1,946	Ward No. 9	0009
26	11	15	250	108	142	3,468	1,118	2,350	Ward No. 10	0010
5	2	3	77	52	25	2,498	823	1,675	Ward No. 11	0011
33	8	25	157	122	35	4,153	1,299	2,854	Ward No. 12	0012
11	3	8	149	117	32	2,654	814	1,840	Ward No. 13	0013
2	-	2	127	78	49	3,385	1,103	2,282	Ward No. 14	0014
-	-	-	25	14	11	2,050	681	1,369	Ward No. 15	0015
8	5	3	79	33	46	2,453	769	1,684	Ward No. 16	0016
3	1	2	83	42	41	2,846	919	1,927	Ward No. 17	0017
10	4	6	47	27	20	1,986	656	1,330	Ward No. 18	0018
38	21	17	266	124	142	2,361	782	1,579	Ward No. 19	0019
8	2	6	198	163	35	2,852	901	1,951	Ward No. 20	0020
28	10	18	215	151	64	2,477	801	1,676	Ward No. 21	0021
391	110	281	5,678	3,227	2,451	63,132	22,779	40,353	Kalyani (M)	801689
7	-	7	415	152	263	3,611	1,304	2,307	Ward No. 1	0001
12	9	3	195	125	70	2,370	849	1,521	Ward No. 2	0002
16	2	14	111	81	30	2,950	993	1,957	Ward No. 3	0003
31	7	24	453	234	219	2,989	1,078	1,911	Ward No. 4	0004
77	27	50	743	482	261	3,936	1,394	2,542	Ward No. 5	0005
22	4	18	365	210	155	4,184	1,576	2,608	Ward No. 6	0006
18	3	15	378	290	88	3,495	1,211	2,284	Ward No. 7	0007
-	-	-	63	35	28	2,971	1,072	1,899	Ward No. 8	0008
5	3	2	248	120	128	2,440	897	1,543	Ward No. 9	0009
8	4	4	195	102	93	3,279	1,167	2,112	Ward No. 10	0010
2	1	1	26	14	12	2,939	1,074	1,865	Ward No. 11	0011
4	1	3	68	32	36	2,540	941	1,599	Ward No. 12	0012
3	-	3	149	78	71	2,462	937	1,525	Ward No. 13	0013
4	1	3	116	62	54	3,129	1,092	2,037	Ward No. 14	0014
5	1	4	374	196	178	4,055	1,455	2,600	Ward No. 15	0015
2	1	1	170	93	77	2,972	1,112	1,860	Ward No. 16	0016
80	15	65	753	369	384	2,739	1,061	1,678	Ward No. 17	0017
26	8	18	324	190	134	1,252	467	785	Ward No. 18	0018
4	2	2	146	90	56	3,980	1,519	2,461	Ward No. 19	0019
65	21	44	386	272	114	4,839	1,580	3,259	Ward No. 20	0020
406	196	210	3,178	1,986	1,192	37,613	12,545	25,068	Gayespur (M)	801690
2	1	1	69	34	35	2,007	698	1,309	Ward No. 1	0001
8	7	1	99	59	40	1,700	555	1,145	Ward No. 2	0002
13	4	9	170	92	78	2,229	713	1,516	Ward No. 3	0003
7	5	2	109	70	39	2,001	669	1,332	Ward No. 4	0004
9	2	7	206	147	59	1,061	354	707	Ward No. 5	0005
5	3	2	71	53	18	1,467	474	993	Ward No. 6	0006
28	9	19	249	171	78	1,886	649	1,237	Ward No. 7	0007
7	1	6	220	148	72	2,631	878	1,753	Ward No. 8	0008
66	8	58	238	149	89	3,186	1,050	2,136	Ward No. 9	0009
3	-	3	24	21	3	1,746	597	1,149	Ward No. 10	0010
-	-	-	168	100	68	1,279	376	903	Ward No. 11	0011
18	9	9	88	49	39	2,290	702	1,588	Ward No. 12	0012
21	7	14	333	215	118	2,101	713	1,388	Ward No. 13	0013
21	12	9	246	151	95	2,112	697	1,415	Ward No. 14	0014
182	126	56	567	342	225	2,356	780	1,576	Ward No. 15	0015
7	2	5	137	102	35	2,350	777	1,573	Ward No. 16	0016
7	-	7	92	46	46	3,025	1,097	1,928	Ward No. 17	0017
2	-	2	92	37	55	2,186	766	1,420	Ward No. 18	0018

Section – II

**Tables based on Households
Amenities and Assets
(Rural /Urban) at District and
Sub-District level**

Table -1: Households by Ownership Status and by Number of Dwelling rooms occupied in the District, 2011

Name of district	Ownership status	Number of dwelling rooms	Number of households								
			Total			Scheduled Castes			Scheduled Tribes		
			Total	Rural	Urban	Total	Rural	Urban	Total	Rural	Urban
1	2	3	4	5	6	7	8	9	10	11	12
District - Nadia (19336)	Owned	No exclusive room	23,526	17,659	5,867	7,546	5,581	1,965	710	609	101
		One room	708,507	564,967	143,540	238,016	185,057	52,959	25,343	22,097	3,246
		Two rooms	304,176	204,708	99,468	80,420	54,468	25,952	5,315	4,060	1,255
		Three rooms	77,055	41,154	35,901	17,282	10,347	6,935	827	520	307
		3+ rooms	49,650	21,109	28,541	8,432	4,418	4,014	454	266	188
	Rented	No exclusive room	808	213	595	197	66	131	24	5	19
		One room	19,652	4,539	15,113	5,392	1,390	4,002	521	192	329
		Two rooms	8,651	1,592	7,059	1,783	434	1,349	225	69	156
		Three rooms	2,156	205	1,951	317	51	266	51	12	39
		3+ rooms	717	107	610	110	18	92	10	3	7
	Others	No exclusive room	1,835	1,288	547	548	355	193	104	79	25
		One room	27,668	18,442	9,226	8,754	5,240	3,514	1,489	1,074	415
		Two rooms	5,924	3,205	2,719	1,489	739	750	186	98	88
		Three rooms	1,013	496	517	228	139	89	26	12	14
		3+ rooms	518	250	268	105	67	38	10	5	5
	District - Nadia (19336)	Total	No exclusive room	26,169	19,160	7,009	8,291	6,002	2,289	838	693
		One room	755,827	587,948	167,879	252,162	191,687	60,475	27,353	23,363	3,990
		Two rooms	318,751	209,505	109,246	83,692	55,641	28,051	5,726	4,227	1,499
		Three rooms	80,224	41,855	38,369	17,827	10,537	7,290	904	544	360
		3+ rooms	50,885	21,466	29,419	8,647	4,503	4,144	474	274	200

Data Source:-Census of India, 2011, HH- series Tables on Houses, Household amenities and assets.

Table - 2 : Percentage distribution of Households living in Permanent,

Sl. No.	Name of Sub - District	Total			Permanent
		Permanent	Semi permanent	Temporary	
1	2	3	4	5	6
1	Sub-District - Karimpur - I (1933602299)	23,608 (45.91%)	23,677 (46.05%)	2,719 (5.29%)	17,412 (40.18%)
2	Sub-District - Karimpur - II (1933602300)	25,438 (44.19%)	26,091 (45.33%)	4,948 (8.6%)	25,438 (44.19%)
3	Sub-District - Tehatta - I (1933602301)	29,212 (50.25%)	25,254 (43.44%)	2,358 (4.06%)	29,212 (50.25%)
4	Sub-District - Tehatta - II (1933602302)	20,325 (56.18%)	12,081 (33.4%)	2,734 (7.56%)	20,325 (56.18%)
5	Sub-District - Kaliganj (1933602303)	44,564 (56.74%)	27,806 (35.4%)	5,501 (7%)	39,149 (54.59%)
6	Sub-District - Nakashipara (1933602304)	37,093 (40.75%)	40,208 (44.17%)	11,587 (12.73%)	31,014 (37.57%)
7	Sub-District - Chapra (1933602305)	29,462 (40.82%)	34,864 (48.3%)	6,677 (9.25%)	24,972 (38.03%)
8	Sub-District - Krishnagar - II (1933602306)	16,489 (49%)	14,317 (42.54%)	1,484 (4.41%)	15,283 (47.44%)
9	Sub-District - Nabadwip (1933602307)	15,385 (47.85%)	13,431 (41.78%)	2,755 (8.57%)	6,754 (38.84%)
10	Sub-District - Krishnagar - I (1933602308)	33,503 (45.25%)	36,519 (49.33%)	3,126 (4.22%)	29,283 (43.61%)
11	Sub-District - Krishnaganj (1933602309)	14,887 (43.86%)	17,728 (52.23%)	817 (2.41%)	14,887 (43.86%)
12	Sub-District - Hanskhali (1933602310)	31,247 (45.81%)	34,153 (50.07%)	1,790 (2.62%)	23,957 (42.01%)
13	Sub-District - Santipur (1933602311)	31,180 (55.41%)	22,184 (39.42%)	1,710 (3.04%)	16,284 (45.46%)
14	Sub-District - Ranaghat - I (1933602312)	33,384 (63.97%)	17,033 (32.64%)	1,079 (2.07%)	17,117 (59.05%)
15	Sub-District - Ranaghat - II (1933602313)	44,427 (53%)	37,433 (44.66%)	1,333 (1.59%)	35,487 (49.41%)
16	Sub-District - Chakdah (1933602314)	55,015 (58.41%)	36,910 (39.19%)	1,241 (1.32%)	39,343 (54.43%)
17	Sub-District - Haringhata (1933602315)	29,942 (55.83%)	22,356 (41.68%)	691 (1.29%)	25,675 (53.3%)
18	Sub-District - Area not under any Sub-district (1933699999)	166,088 (81.13%)	34,628 (16.91%)	1,789 (0.87%)	0 (0%)
District - Nadia (19336)		681,249 (55.3%)	476,673 (38.7%)	54,339 (4.41%)	411,592 (46.78%)

1.Data Source:-Census of India, 2011, HH- series Tables on Houses, Household amenities and assets.

Note :

Permanent : Permanent houses refer to those houses whose walls & roofs are made of pucca materials, i.e., where burnt bricks, G.I. Sheets or other metal sheets, stone, cement, concrete is used for wall and tiles, slate, shingle, corrugated iron, zinc or other metal sheets, asbestos sheets, bricks, lime and stone and RBC/RCC concrete are used for roof.

Semi Permanent : Semi permanent houses refer to those houses made of other types of materials.

Temporary : Temporary houses refer to those houses having wall and roofs made of Kutcha materials, i.e., where, grass, leaves, reeds, bamboo, mud and unburnt bricks are used for the construction of walls and grass, leaves, reeds, bamboo thatch, mud, unburnt bricks and wood etc. are used for roofs.

Semi permanent and Temporary Houses , 2011

Rural		Urban			Name of Sub-District
Semi permanent	Temporary	Permanent	Semi permanent	Temporary	
7	8	9	10	11	2
22,163 (51.15%)	2,637 (6.09%)	6,196 (76.59%)	1,514 (18.71%)	82 (1.01%)	Sub-District - Karimpur - I (1933602299)
26,091 (45.33%)	4,948 (8.6%)	0 (0%)	0 (0%)	0 (0%)	Sub-District - Karimpur - II (1933602300)
25,254 (43.44%)	2,358 (4.06%)	0 (0%)	0 (0%)	0 (0%)	Sub-District - Tehatta - I (1933602301)
12,081 (33.4%)	2,734 (7.56%)	0 (0%)	0 (0%)	0 (0%)	Sub-District - Tehatta - II (1933602302)
26,667 (37.18%)	5,240 (7.31%)	5,415 (79.32%)	1,139 (16.68%)	261 (3.82%)	Sub-District - Kaliganj (1933602303)
38,220 (46.3%)	11,284 (13.67%)	6,079 (71.8%)	1,988 (23.48%)	303 (3.58%)	Sub-District - Nakashipara (1933602304)
32,963 (50.21%)	6,568 (10%)	4,490 (68.85%)	1,901 (29.15%)	109 (1.67%)	Sub-District - Chapra (1933602305)
14,097 (43.76%)	1,472 (4.57%)	1,206 (83.81%)	220 (15.29%)	12 (0.83%)	Sub-District - Krishnagar - II (1933602306)
7,979 (45.89%)	2,166 (12.46%)	8,631 (58.47%)	5,452 (36.93%)	589 (3.99%)	Sub-District - Nabadwip (1933602307)
34,099 (50.78%)	2,906 (4.33%)	4,220 (61.31%)	2,420 (35.16%)	220 (3.2%)	Sub-District - Krishnagar - I (1933602308)
17,728 (52.23%)	817 (2.41%)	0 (0%)	0 (0%)	0 (0%)	Sub-District - Krishnaganj (1933602309)
30,568 (53.6%)	1,552 (2.72%)	7,290 (65.19%)	3,585 (32.06%)	238 (2.13%)	Sub-District - Hanskhali (1933602310)
17,267 (48.2%)	1,394 (3.89%)	14,896 (72.86%)	4,917 (24.05%)	316 (1.55%)	Sub-District - Santipur (1933602311)
10,780 (37.19%)	718 (2.48%)	16,267 (70.13%)	6,253 (26.96%)	361 (1.56%)	Sub-District - Ranaghat - I (1933602312)
34,514 (48.06%)	1,229 (1.71%)	8,940 (74.43%)	2,919 (24.3%)	104 (0.87%)	Sub-District - Ranaghat - II (1933602313)
31,041 (42.95%)	1,113 (1.54%)	15,672 (71.55%)	5,869 (26.8%)	128 (0.58%)	Sub-District - Chakdah (1933602314)
21,216 (44.04%)	654 (1.36%)	4,267 (78.06%)	1,140 (20.86%)	37 (0.68%)	Sub-District - Haringhata (1933602315)
0 (0%)	0 (0%)	166,088 (81.13%)	34,628 (16.91%)	1,789 (0.87%)	Sub-District - Area not under any Sub-district (1933699999)
402,728 (45.77%)	49,790 (5.66%)	269,657 (76.62%)	73,945 (21.01%)	4,549 (1.29%)	District - Nadia (19336)

Table -3 : Number and Percentage of Households

Sl. No.	Name of Sub-District	Total/ Rural/ Urban	Total Number of households	Number and percentage of Household			
				Tap water from treated source	Tap water from untreated source	Covered well	Un-covered well
1	2	3	4	5	6	7	8
1	Sub-District - Karimpur - I (1933602299)	Total	51,421	2,613 (5.08%)	3,586 (6.97%)	174 (0.34%)	201 (0.39%)
		Rural	43,331	2,158 (4.98%)	2,629 (6.07%)	135 (0.31%)	189 (0.44%)
		Urban	8,090	455 (5.62%)	957 (11.83%)	39 (0.48%)	12 (0.15%)
2	Sub-District - Karimpur - II (1933602300)	Total	57,562	1,855 (3.22%)	4,073 (7.08%)	194 (0.34%)	525 (0.91%)
		Rural	57,562	1,855 (3.22%)	4,073 (7.08%)	194 (0.34%)	525 (0.91%)
		Urban	0 (0%)	0 (0%)	0 (0%)	0 (0%)	0 (0%)
3	Sub-District - Tehatta - I (1933602301)	Total	58,137	3,267 (5.62%)	2,925 (5.03%)	117 (0.2%)	60 (0.1%)
		Rural	58,137	3,267 (5.62%)	2,925 (5.03%)	117 (0.2%)	60 (0.1%)
		Urban	0 (0%)	0 (0%)	0 (0%)	0 (0%)	0 (0%)
4	Sub-District - Tehatta - II (1933602302)	Total	36,176	2,161 (5.97%)	1,827 (5.05%)	116 (0.32%)	51 (0.14%)
		Rural	36,176	2,161 (5.97%)	1,827 (5.05%)	116 (0.32%)	51 (0.14%)
		Urban	0 (0%)	0 (0%)	0 (0%)	0 (0%)	0 (0%)
5	Sub-District - Kaliganj (1933602303)	Total	78,542	4,908 (6.25%)	5,909 (7.52%)	195 (0.25%)	56 (0.07%)
		Rural	71,715	4,568 (6.37%)	5,400 (7.53%)	181 (0.25%)	31 (0.04%)
		Urban	6,827	340 (4.98%)	509 (7.46%)	14 (0.21%)	25 (0.37%)
6	Sub-District - Nakashipara (1933602304)	Total	91,021	5,494 (6.04%)	2,938 (3.23%)	312 (0.34%)	80 (0.09%)
		Rural	82,555	4,392 (5.32%)	2,887 (3.5%)	294 (0.36%)	43 (0.05%)
		Urban	8,466	1,102 (13.02%)	51 (0.6%)	18 (0.21%)	37 (0.44%)
7	Sub-District - Chapra (1933602305)	Total	72,177	5,053 (7%)	5,497 (7.62%)	334 (0.46%)	125 (0.17%)
		Rural	65,656	4,656 (7.09%)	5,179 (7.89%)	315 (0.48%)	125 (0.19%)
		Urban	6,521	397 (6.09%)	318 (4.88%)	19 (0.29%)	0 (0%)
8	Sub-District - Krishnagar - II (1933602306)	Total	33,654	3,054 (9.07%)	944 (2.81%)	149 (0.44%)	48 (0.14%)
		Rural	32,215	2,790 (8.66%)	942 (2.92%)	147 (0.46%)	48 (0.15%)
		Urban	1,439	264 (18.35%)	2 (0.14%)	2 (0.14%)	0 (0%)
9	Sub-District - Nabadwip (1933602307)	Total	32,150	4,953 (15.41%)	1,332 (4.14%)	62 (0.19%)	13 (0.04%)
		Rural	17,388	1,120 (6.44%)	811 (4.66%)	31 (0.18%)	3 (0.02%)
		Urban	14,762	3,833 (25.97%)	521 (3.53%)	31 (0.21%)	10 (0.07%)
10	Sub-District - Krishnagar - I (1933602308)	Total	74,034	8,956 (12.1%)	1,690 (2.28%)	169 (0.23%)	23 (0.03%)
		Rural	67,151	8,376 (12.47%)	1,604 (2.39%)	158 (0.24%)	22 (0.03%)
		Urban	6,883	580 (8.43%)	86 (1.25%)	11 (0.16%)	1 (0.01%)
11	Sub-District - Krishnaganj (1933602309)	Total	33,942	3,271 (9.64%)	1,379 (4.06%)	51 (0.15%)	8 (0.02%)
		Rural	33,942	3,271 (9.64%)	1,379 (4.06%)	51 (0.15%)	8 (0.02%)
		Urban	0 (0%)	0 (0%)	0 (0%)	0 (0%)	0 (0%)
12	Sub-District - Hanskhali (1933602310)	Total	68,214	3,117 (4.57%)	1,984 (2.91%)	122 (0.18%)	31 (0.05%)
		Rural	57,031	2,378 (4.17%)	1,476 (2.59%)	101 (0.18%)	30 (0.05%)
		Urban	11,183	739 (6.61%)	508 (4.54%)	21 (0.19%)	1 (0.01%)
13	Sub-District - Santipur (1933602311)	Total	56,270	2,708 (4.81%)	1,146 (2.04%)	92 (0.16%)	42 (0.07%)
		Rural	35,824	1,709 (4.77%)	914 (2.55%)	62 (0.17%)	9 (0.03%)
		Urban	20,446	999 (4.89%)	232 (1.13%)	30 (0.15%)	33 (0.16%)
14	Sub-District - Ranaghat - I (1933602312)	Total	52,184	1,859 (3.56%)	1,116 (2.14%)	108 (0.21%)	28 (0.05%)
		Rural	28,989	897 (3.09%)	752 (2.59%)	61 (0.21%)	3 (0.01%)
		Urban	23,195	962 (4.15%)	364 (1.57%)	47 (0.2%)	25 (0.11%)
15	Sub-District - Ranaghat - II (1933602313)	Total	83,826	3,207 (3.83%)	1,008 (1.2%)	133 (0.16%)	35 (0.04%)
		Rural	71,815	2,236 (3.11%)	724 (1.01%)	110 (0.15%)	33 (0.05%)
		Urban	12,011	971 (8.08%)	284 (2.36%)	23 (0.19%)	2 (0.02%)
16	Sub-District - Chakdah (1933602314)	Total	94,181	15,773 (16.75%)	3,890 (4.13%)	307 (0.33%)	217 (0.23%)
		Rural	72,278	10,468 (14.48%)	3,233 (4.47%)	179 (0.25%)	73 (0.1%)
		Urban	21,903	5,305 (24.22%)	657 (3%)	128 (0.58%)	144 (0.66%)

by main source of Drinking water, 2011.

having following source of drinking water						Total/ Rural/ Urban	Name of Sub-District
Handpump	Tubewell/borehole	Spring	River/ canal	Tank/ pond/ lake	Other Sources		
9	10	11	12	13	14	3	2
40,472 (78.71%)	3,440 (6.69%)	6 (0.01%)	41 (0.08%)	48 (0.09%)	840 (1.63%)	Total	Sub-District - Karimpur - I (1933602299)
34,581 (79.81%)	2,988 (6.9%)	6 (0.01%)	40 (0.09%)	44 (0.1%)	561 (1.29%)	Rural	
5,891 (72.82%)	452 (5.59%)	0 (0%)	1 (0.01%)	4 (0.05%)	279 (3.45%)	Urban	
46,601 (80.96%)	3,868 (6.72%)	2 (0%)	66 (0.11%)	23 (0.04%)	355 (0.62%)	Total	Sub-District - Karimpur - II (1933602300)
46,601 (80.96%)	3,868 (6.72%)	2 (0%)	66 (0.11%)	23 (0.04%)	355 (0.62%)	Rural	
0 (0%)	0 (0%)	0 (0%)	0 (0%)	0 (0%)	0 (0%)	Urban	
38,990 (67.07%)	11,907 (20.48%)	6 (0.01%)	61 (0.1%)	49 (0.08%)	755 (1.3%)	Total	Sub-District - Tehatta - I (1933602301)
38,990 (67.07%)	11,907 (20.48%)	6 (0.01%)	61 (0.1%)	49 (0.08%)	755 (1.3%)	Rural	
0 (0%)	0 (0%)	0 (0%)	0 (0%)	0 (0%)	0 (0%)	Urban	
28,817 (79.66%)	2,684 (7.42%)	2 (0.01%)	18 (0.05%)	22 (0.06%)	478 (1.32%)	Total	Sub-District - Tehatta - II (1933602302)
28,817 (79.66%)	2,684 (7.42%)	2 (0.01%)	18 (0.05%)	22 (0.06%)	478 (1.32%)	Rural	
0 (0%)	0 (0%)	0 (0%)	0 (0%)	0 (0%)	0 (0%)	Urban	
52,082 (66.31%)	13,089 (16.66%)	7 (0.01%)	70 (0.09%)	70 (0.09%)	2,156 (2.75%)	Total	Sub-District - Kaliganj (1933602303)
47,024 (65.57%)	12,405 (17.3%)	4 (0.01%)	69 (0.1%)	68 (0.09%)	1,965 (2.74%)	Rural	
5,058 (74.09%)	684 (10.02%)	3 (0.04%)	1 (0.01%)	2 (0.03%)	191 (2.8%)	Urban	
69,189 (76.01%)	10,832 (11.9%)	3 (0%)	43 (0.05%)	63 (0.07%)	2,067 (2.27%)	Total	Sub-District - Nakashipara (1933602304)
63,242 (76.61%)	9,627 (11.66%)	3 (0%)	40 (0.05%)	60 (0.07%)	1,967 (2.38%)	Rural	
5,947 (70.25%)	1,205 (14.23%)	0 (0%)	3 (0.04%)	3 (0.04%)	100 (1.18%)	Urban	
45,997 (63.73%)	14,019 (19.42%)	9 (0.01%)	48 (0.07%)	26 (0.04%)	1,069 (1.48%)	Total	Sub-District - Chapra (1933602305)
41,666 (63.46%)	12,589 (19.17%)	9 (0.01%)	46 (0.07%)	25 (0.04%)	1,046 (1.59%)	Rural	
4,331 (66.42%)	1,430 (21.93%)	0 (0%)	2 (0.03%)	1 (0.02%)	23 (0.35%)	Urban	
24,767 (73.59%)	4,302 (12.78%)	1 (0%)	13 (0.04%)	8 (0.02%)	368 (1.09%)	Total	Sub-District - Krishnagar - II (1933602306)
23,810 (73.91%)	4,091 (12.7%)	1 (0%)	12 (0.04%)	7 (0.02%)	367 (1.14%)	Rural	
957 (66.5%)	211 (14.66%)	0 (0%)	1 (0.07%)	1 (0.07%)	1 (0.07%)	Urban	
21,782 (67.75%)	3,899 (12.13%)	2 (0.01%)	30 (0.09%)	19 (0.06%)	58 (0.18%)	Total	Sub-District - Nabadwip (1933602307)
13,740 (79.02%)	1,628 (9.36%)	0 (0%)	16 (0.09%)	15 (0.09%)	24 (0.14%)	Rural	
8,042 (54.48%)	2,271 (15.38%)	2 (0.01%)	14 (0.09%)	4 (0.03%)	34 (0.23%)	Urban	
42,798 (57.81%)	19,374 (26.17%)	10 (0.01%)	110 (0.15%)	37 (0.05%)	867 (1.17%)	Total	Sub-District - Krishnagar - I (1933602308)
38,749 (57.7%)	17,307 (25.77%)	10 (0.01%)	94 (0.14%)	36 (0.05%)	795 (1.18%)	Rural	
4,049 (58.83%)	2,067 (30.03%)	0 (0%)	16 (0.23%)	1 (0.01%)	72 (1.05%)	Urban	
25,179 (74.18%)	3,669 (10.81%)	3 (0.01%)	14 (0.04%)	15 (0.04%)	353 (1.04%)	Total	Sub-District - Krishnaganj (1933602309)
25,179 (74.18%)	3,669 (10.81%)	3 (0.01%)	14 (0.04%)	15 (0.04%)	353 (1.04%)	Rural	
0 (0%)	0 (0%)	0 (0%)	0 (0%)	0 (0%)	0 (0%)	Urban	
55,509 (81.37%)	6,683 (9.8%)	5 (0.01%)	54 (0.08%)	59 (0.09%)	650 (0.95%)	Total	Sub-District - Hanskhali (1933602310)
47,240 (82.83%)	5,125 (8.99%)	5 (0.01%)	51 (0.09%)	42 (0.07%)	583 (1.02%)	Rural	
8,269 (73.94%)	1,558 (13.93%)	0 (0%)	3 (0.03%)	17 (0.15%)	67 (0.6%)	Urban	
46,880 (83.31%)	4,888 (8.69%)	2 (0%)	49 (0.09%)	78 (0.14%)	385 (0.68%)	Total	Sub-District - Santipur (1933602311)
29,552 (82.49%)	3,264 (9.11%)	1 (0%)	22 (0.06%)	31 (0.09%)	260 (0.73%)	Rural	
17,328 (84.75%)	1,624 (7.94%)	1 (0%)	27 (0.13%)	47 (0.23%)	125 (0.61%)	Urban	
45,592 (87.37%)	3,119 (5.98%)	2 (0%)	23 (0.04%)	22 (0.04%)	315 (0.6%)	Total	Sub-District - Ranaghat - I (1933602312)
26,365 (90.95%)	713 (2.46%)	0 (0%)	13 (0.04%)	14 (0.05%)	171 (0.59%)	Rural	
19,227 (82.89%)	2,406 (10.37%)	2 (0.01%)	10 (0.04%)	8 (0.03%)	144 (0.62%)	Urban	
71,544 (85.35%)	7,088 (8.46%)	3 (0%)	76 (0.09%)	48 (0.06%)	684 (0.82%)	Total	Sub-District - Ranaghat - II (1933602313)
62,878 (87.56%)	5,096 (7.1%)	2 (0%)	68 (0.09%)	35 (0.05%)	633 (0.88%)	Rural	
8,666 (72.15%)	1,992 (16.58%)	1 (0.01%)	8 (0.07%)	13 (0.11%)	51 (0.42%)	Urban	
50,610 (53.74%)	22,448 (23.83%)	7 (0.01%)	59 (0.06%)	69 (0.07%)	801 (0.85%)	Total	Sub-District - Chakdah (1933602314)
39,988 (55.33%)	17,539 (24.27%)	6 (0.01%)	47 (0.07%)	62 (0.09%)	683 (0.94%)	Rural	
10,622 (48.5%)	4,909 (22.41%)	1 (0%)	12 (0.05%)	7 (0.03%)	118 (0.54%)	Urban	

Table -3 : Number and Percentage of Households

Sl. No.	Name of Sub-District	Total/ Rural/ Urban	Total Number of households	Number and percentage of Household			
				Tap water from treated source	Tap water from untreated source	Covered well	Un-covered well
1	2	3	4	5	6	7	8
17	Sub-District - Haringhata (1933602315)	Total	53,635	3,262 (6.08%)	1,537 (2.87%)	110 (0.21%)	19 (0.04%)
		Rural	48,169	3,030 (6.29%)	914 (1.9%)	98 (0.2%)	14 (0.03%)
		Urban	5,466	232 (4.24%)	623 (11.4%)	12 (0.22%)	5 (0.09%)
18	Sub-District - Not under any sub-district (1933699999)	Total	204,730	65,187 (31.84%)	15,944 (7.79%)	609 (0.3%)	930 (0.45%)
		Rural	0 (0%)	0 (0%)	0 (0%)	0 (0%)	0 (0%)
		Urban	204,730	65,187 (31.84%)	15,944 (7.79%)	609 (0.3%)	930 (0.45%)
District - Nadia (19336)		Total	1,231,856	140,698 (11.42%)	58,725 (4.77%)	3,354 (0.27%)	2,492 (0.2%)
		Rural	879,934	59,332 (6.74%)	37,669 (4.28%)	2,350 (0.27%)	1,267 (0.14%)
		Urban	351,922	81,366 (23.12%)	21,056 (5.98%)	1,004 (0.29%)	1,225 (0.35%)

Note: Percentage is given in brackets after the number of households.

Data Source:-Census of India, 2011, HH- series Tables on Houses, Household amenities and assets.

by main source of Drinking water, 2011.

having following source of drinking water						Total/ Rural/ Urban	Name of Sub-District
Handpump	Tubewell/borehole	Spring	River/ canal	Tank/ pond/ lake	Other Sources		
9	10	11	12	13	14	3	2
35,066 (65.38%)	13,175 (24.56%)	9 (0.02%)	28 (0.05%)	22 (0.04%)	407 (0.76%)	Total	Sub-District -
32,602 (67.68%)	11,098 (23.04%)	9 (0.02%)	24 (0.05%)	19 (0.04%)	361 (0.75%)	Rural	Haringhata
2,464 (45.08%)	2,077 (38%)	0 (0%)	4 (0.07%)	3 (0.05%)	46 (0.84%)	Urban	(1933602315)
87,434 (42.71%)	32,535 (15.89%)	66 (0.03%)	168 (0.08%)	141 (0.07%)	1,716 (0.84%)	Total	Sub-District - Not under
0 (0%)	0 (0%)	0 (0%)	0 (0%)	0 (0%)	0 (0%)	Rural	any sub-district
87,434 (42.71%)	32,535 (15.89%)	66 (0.03%)	168 (0.08%)	141 (0.07%)	1,716 (0.84%)	Urban	(1933699999)
829,309 (67.32%)	181,019 (14.69%)	145 (0.01%)	971 (0.08%)	819 (0.07%)	14,324 (1.16%)	Total	District - Nadia
641,024 (72.85%)	125,598 (14.27%)	69 (0.01%)	701 (0.08%)	567 (0.06%)	11,357 (1.29%)	Rural	(19336)
188,285 (53.5%)	55,421 (15.75%)	76 (0.02%)	270 (0.08%)	252 (0.07%)	2,967 (0.84%)	Urban	

Table- 4 : Number and Percentage of Households

Sl. No.	Name of Sub-District	Total/ Rural/ Urban	Total number of households	Number and Percentage of households		
				Electricity	Kerosene	Solar
1	2	3	4	5	6	7
1	Sub-District - Karimpur - I (1933602299)	Total	51,421	18,379 (35.74%)	32,557 (63.31%)	218 (0.42%)
		Rural	43,331	12,284 (28.35%)	30,729 (70.92%)	176 (0.41%)
		Urban	8,090	6,095 (75.34%)	1,828 (22.6%)	42 (0.52%)
2	Sub-District - Karimpur - II (1933602300)	Total	57,562	12,609 (21.91%)	44,512 (77.33%)	191 (0.33%)
		Rural	57,562	12,609 (21.91%)	44,512 (77.33%)	191 (0.33%)
		Urban	0 (0%)	0 (0%)	0 (0%)	0 (0%)
3	Sub-District - Tehatta - I (1933602301)	Total	58,137	22,721 (39.08%)	34,643 (59.59%)	526 (0.9%)
		Rural	58,137	22,721 (39.08%)	34,643 (59.59%)	526 (0.9%)
		Urban	0 (0%)	0 (0%)	0 (0%)	0 (0%)
4	Sub-District - Tehatta - II (1933602302)	Total	36,176	13,930 (38.51%)	21,960 (60.7%)	197 (0.54%)
		Rural	36,176	13,930 (38.51%)	21,960 (60.7%)	197 (0.54%)
		Urban	0 (0%)	0 (0%)	0 (0%)	0 (0%)
5	Sub-District - Kaliganj (1933602303)	Total	78,542	26,907 (34.26%)	50,508 (64.31%)	488 (0.62%)
		Rural	71,715	22,385 (31.21%)	48,243 (67.27%)	478 (0.67%)
		Urban	6,827	4,522 (66.24%)	2,265 (33.18%)	10 (0.15%)
6	Sub-District - Nakashipara (1933602304)	Total	91,021	24,188 (26.57%)	64,880 (71.28%)	596 (0.65%)
		Rural	82,555	17,828 (21.6%)	62,917 (76.21%)	569 (0.69%)
		Urban	8,466	6,360 (75.12%)	1,963 (23.19%)	27 (0.32%)
7	Sub-District - Chapra (1933602305)	Total	72,177	20,319 (28.15%)	50,898 (70.52%)	472 (0.65%)
		Rural	65,656	16,452 (25.06%)	48,295 (73.56%)	464 (0.71%)
		Urban	6,521	3,867 (59.3%)	2,603 (39.92%)	8 (0.12%)
8	Sub-District - Krishnagar - II (1933602306)	Total	33,654	13,444 (39.95%)	19,865 (59.03%)	270 (0.8%)
		Rural	32,215	12,400 (38.49%)	19,475 (60.45%)	265 (0.82%)
		Urban	1,439	1,044 (72.55%)	390 (27.1%)	5 (0.35%)
9	Sub-District - Nabadwip (1933602307)	Total	32,150	17,156 (53.36%)	14,445 (44.93%)	329 (1.02%)
		Rural	17,388	7,116 (40.92%)	9,981 (57.4%)	156 (0.9%)
		Urban	14,762	10,040 (68.01%)	4,464 (30.24%)	173 (1.17%)
10	Sub-District - Krishnagar - I (1933602308)	Total	74,034	32,345 (43.69%)	40,431 (54.61%)	437 (0.59%)
		Rural	67,151	27,931 (41.59%)	38,038 (56.65%)	422 (0.63%)
		Urban	6,883	4,414 (64.13%)	2,393 (34.77%)	15 (0.22%)
11	Sub-District - Krishnaganj (1933602309)	Total	33,942	16,785 (49.45%)	16,976 (50.01%)	62 (0.18%)
		Rural	33,942	16,785 (49.45%)	16,976 (50.01%)	62 (0.18%)
		Urban	0 (0%)	0 (0%)	0 (0%)	0 (0%)
12	Sub-District - Hanskhali (1933602310)	Total	68,214	40,098 (58.78%)	26,670 (39.1%)	968 (1.42%)
		Rural	57,031	30,713 (53.85%)	24,980 (43.8%)	948 (1.66%)
		Urban	11,183	9,385 (83.92%)	1,690 (15.11%)	20 (0.18%)
13	Sub-District - Santipur (1933602311)	Total	56,270	28,865 (51.3%)	26,700 (47.45%)	280 (0.5%)
		Rural	35,824	14,189 (39.61%)	21,312 (59.49%)	151 (0.42%)
		Urban	20,446	14,676 (71.78%)	5,388 (26.35%)	129 (0.63%)
14	Sub-District - Ranaghat - I (1933602312)	Total	52,184	34,859 (66.8%)	16,768 (32.13%)	124 (0.24%)
		Rural	28,989	17,279 (59.61%)	11,595 (40%)	57 (0.2%)
		Urban	23,195	17,580 (75.79%)	5,173 (22.3%)	67 (0.29%)
15	Sub-District - Ranaghat - II (1933602313)	Total	83,826	43,704 (52.14%)	39,275 (46.85%)	323 (0.39%)
		Rural	71,815	34,086 (47.46%)	36,957 (51.46%)	309 (0.43%)
		Urban	12,011	9,618 (80.08%)	2,318 (19.3%)	14 (0.12%)
16	Sub-District - Chakdah (1933602314)	Total	94,181	56,793 (60.3%)	35,879 (38.1%)	645 (0.68%)
		Rural	72,278	39,295 (54.37%)	31,943 (44.19%)	459 (0.64%)
		Urban	21,903	17,498 (79.89%)	3,936 (17.97%)	186 (0.85%)

by main source of Lighting, 2011.

having following main source of lighting			Total/ Rural/ Urban	Name of Sub-District
Other oil	Any other	No lighting		
8	9	10	3	2
35 (0.07%)	43 (0.08%)	189 (0.37%)	Total	Sub-District - Karimpur - I (1933602299)
30 (0.07%)	40 (0.09%)	72 (0.17%)	Rural	
5 (0.06%)	3 (0.04%)	117 (1.45%)	Urban	
15 (0.03%)	126 (0.22%)	109 (0.19%)	Total	Sub-District - Karimpur - II (1933602300)
15 (0.03%)	126 (0.22%)	109 (0.19%)	Rural	
0 (0%)	0 (0%)	0 (0%)	Urban	
65 (0.11%)	70 (0.12%)	112 (0.19%)	Total	Sub-District - Tehatta - I (1933602301)
65 (0.11%)	70 (0.12%)	112 (0.19%)	Rural	
0 (0%)	0 (0%)	0 (0%)	Urban	
38 (0.11%)	22 (0.06%)	29 (0.08%)	Total	Sub-District - Tehatta - II (1933602302)
38 (0.11%)	22 (0.06%)	29 (0.08%)	Rural	
0 (0%)	0 (0%)	0 (0%)	Urban	
169 (0.22%)	56 (0.07%)	414 (0.53%)	Total	Sub-District - Kaliganj (1933602303)
167 (0.23%)	45 (0.06%)	397 (0.55%)	Rural	
2 (0.03%)	11 (0.16%)	17 (0.25%)	Urban	
148 (0.16%)	36 (0.04%)	1,173 (1.29%)	Total	Sub-District - Nakashipara (1933602304)
100 (0.12%)	26 (0.03%)	1,115 (1.35%)	Rural	
48 (0.57%)	10 (0.12%)	58 (0.69%)	Urban	
47 (0.07%)	58 (0.08%)	383 (0.53%)	Total	Sub-District - Chapra (1933602305)
44 (0.07%)	51 (0.08%)	350 (0.53%)	Rural	
3 (0.05%)	7 (0.11%)	33 (0.51%)	Urban	
10 (0.03%)	15 (0.04%)	50 (0.15%)	Total	Sub-District - Krishnagar - II (1933602306)
10 (0.03%)	15 (0.05%)	50 (0.16%)	Rural	
0 (0%)	0 (0%)	0 (0%)	Urban	
133 (0.41%)	22 (0.07%)	65 (0.2%)	Total	Sub-District - Nabadwip (1933602307)
91 (0.52%)	18 (0.1%)	26 (0.15%)	Rural	
42 (0.28%)	4 (0.03%)	39 (0.26%)	Urban	
292 (0.39%)	49 (0.07%)	480 (0.65%)	Total	Sub-District - Krishnagar - I (1933602308)
276 (0.41%)	48 (0.07%)	436 (0.65%)	Rural	
16 (0.23%)	1 (0.01%)	44 (0.64%)	Urban	
53 (0.16%)	16 (0.05%)	50 (0.15%)	Total	Sub-District - Krishnaganj (1933602309)
53 (0.16%)	16 (0.05%)	50 (0.15%)	Rural	
0 (0%)	0 (0%)	0 (0%)	Urban	
134 (0.2%)	60 (0.09%)	284 (0.42%)	Total	Sub-District - Hanskhali (1933602310)
125 (0.22%)	47 (0.08%)	218 (0.38%)	Rural	
9 (0.08%)	13 (0.12%)	66 (0.59%)	Urban	
109 (0.19%)	20 (0.04%)	296 (0.53%)	Total	Sub-District - Santipur (1933602311)
22 (0.06%)	14 (0.04%)	136 (0.38%)	Rural	
87 (0.43%)	6 (0.03%)	160 (0.78%)	Urban	
92 (0.18%)	115 (0.22%)	226 (0.43%)	Total	Sub-District - Ranaghat - I (1933602312)
3 (0.01%)	16 (0.06%)	39 (0.13%)	Rural	
89 (0.38%)	99 (0.43%)	187 (0.81%)	Urban	
318 (0.38%)	52 (0.06%)	154 (0.18%)	Total	Sub-District - Ranaghat - II (1933602313)
297 (0.41%)	44 (0.06%)	122 (0.17%)	Rural	
21 (0.17%)	8 (0.07%)	32 (0.27%)	Urban	
254 (0.27%)	55 (0.06%)	555 (0.59%)	Total	Sub-District - Chakdah (1933602314)
231 (0.32%)	42 (0.06%)	308 (0.43%)	Rural	
23 (0.11%)	13 (0.06%)	247 (1.13%)	Urban	

Table- 4 : Number and Percentage of Households

Sl. No.	Name of Sub-District	Total/Rural/Urban	Total number of households	Number and Percentage of households		
				Electricity	Kerosene	Solar
1	2	3	4	5	6	7
17	Sub-District - Haringhata (1933602315)	Total	53,635	28,735 (53.58%)	23,691 (44.17%)	486 (0.91%)
		Rural	48,169	24,184 (50.21%)	22,815 (47.36%)	482 (1%)
		Urban	5,466	4,551 (83.26%)	876 (16.03%)	4 (0.07%)
18	Sub-District - Not under any sub-district (1933699999)	Total	204,730	171,892 (83.96%)	28,641 (13.99%)	2,024 (0.99%)
		Rural	0 (0%)	0 (0%)	0 (0%)	0 (0%)
		Urban	204,730	171,892 (83.96%)	28,641 (13.99%)	2,024 (0.99%)
District - Nadia (19336)		Total	1,231,856	623,729 (50.63%)	589,299 (47.84%)	8,636 (0.7%)
		Rural	879,934	342,187 (38.89%)	525,371 (59.71%)	5,912 (0.67%)
		Urban	351,922	281,542 (80%)	63,928 (18.17%)	2,724 (0.77%)

Note: Percentage is given in brackets after the number of households.

Data Source:-Census of India, 2011, HH- series Tables on Houses, Household amenities and assets.

by main source of Lighting, 2011.

having following main source of lighting			Total/ Rural/ Urban	Name of Sub-District
Other oil	Any other	No lighting		
8	9	10	3	2
334 (0.62%)	68 (0.13%)	321 (0.6%)	Total	Sub-District - Haringhata (1933602315)
321 (0.67%)	63 (0.13%)	304 (0.63%)	Rural	
13 (0.24%)	5 (0.09%)	17 (0.31%)	Urban	
706 (0.34%)	133 (0.06%)	1,334 (0.65%)	Total	Sub-District - Not under any sub-district (1933699999)
0 (0%)	0 (0%)	0 (0%)	Rural	
706 (0.34%)	133 (0.06%)	1,334 (0.65%)	Urban	
2,952 (0.24%)	1,016 (0.08%)	6,224 (0.51%)	Total	District - Nadia (19336)
1,888 (0.21%)	703 (0.08%)	3,873 (0.44%)	Rural	
1,064 (0.3%)	313 (0.09%)	2,351 (0.67%)	Urban	

Table -5 : Number and Percentage of Households

Sl. No.	Name of Sub-District	Total/Rural/Urban	Total number of households	Number and percentage of households			
				Flush/Pour latrine			Pit
				Piped sewer system	Septic tank	Other system	With slab/Ventilated improved pit
1	2	3	4	5	6	7	8
1	Sub-District - Karimpur - I (1933602299)	Total	51,421	568 (1.1%)	6,032 (11.73%)	4,225 (8.22%)	19,648 (38.21%)
		Rural	43,331	513 (1.18%)	3,053 (7.05%)	3,977 (9.18%)	15,774 (36.4%)
		Urban	8,090	55 (0.68%)	2,979 (36.82%)	248 (3.07%)	3,874 (47.89%)
2	Sub-District - Karimpur - II (1933602300)	Total	57,562	775 (1.35%)	4,083 (7.09%)	19,970 (34.69%)	15,095 (26.22%)
		Rural	57,562	775 (1.35%)	4,083 (7.09%)	19,970 (34.69%)	15,095 (26.22%)
		Urban	0 (0%)	0 (0%)	0 (0%)	0 (0%)	0 (0%)
3	Sub-District - Tehatta - I (1933602301)	Total	58,137	2,027 (3.49%)	8,194 (14.09%)	7,424 (12.77%)	20,918 (35.98%)
		Rural	58,137	2,027 (3.49%)	8,194 (14.09%)	7,424 (12.77%)	20,918 (35.98%)
		Urban	0 (0%)	0 (0%)	0 (0%)	0 (0%)	0 (0%)
4	Sub-District - Tehatta - II (1933602302)	Total	36,176	384 (1.06%)	3,784 (10.46%)	3,643 (10.07%)	13,482 (37.27%)
		Rural	36,176	384 (1.06%)	3,784 (10.46%)	3,643 (10.07%)	13,482 (37.27%)
		Urban	0 (0%)	0 (0%)	0 (0%)	0 (0%)	0 (0%)
5	Sub-District - Kaliganj (1933602303)	Total	78,542	1,320 (1.68%)	5,884 (7.49%)	3,808 (4.85%)	22,043 (28.07%)
		Rural	71,715	1,067 (1.49%)	4,730 (6.6%)	3,558 (4.96%)	19,023 (26.53%)
		Urban	6,827	253 (3.71%)	1,154 (16.9%)	250 (3.66%)	3,020 (44.24%)
6	Sub-District - Nakashipara (1933602304)	Total	91,021	1,915 (2.1%)	7,931 (8.71%)	9,167 (10.07%)	25,578 (28.1%)
		Rural	82,555	1,715 (2.08%)	5,752 (6.97%)	8,999 (10.9%)	21,227 (25.71%)
		Urban	8,466	200 (2.36%)	2,179 (25.74%)	168 (1.98%)	4,351 (51.39%)
7	Sub-District - Chapra (1933602305)	Total	72,177	1,576 (2.18%)	4,898 (6.79%)	6,364 (8.82%)	24,807 (34.37%)
		Rural	65,656	1,523 (2.32%)	4,014 (6.11%)	6,151 (9.37%)	21,450 (32.67%)
		Urban	6,521	53 (0.81%)	884 (13.56%)	213 (3.27%)	3,357 (51.48%)
8	Sub-District - Krishnagar - II (1933602306)	Total	33,654	882 (2.62%)	2,462 (7.32%)	2,920 (8.68%)	12,681 (37.68%)
		Rural	32,215	653 (2.03%)	2,286 (7.1%)	2,834 (8.8%)	12,014 (37.29%)
		Urban	1,439	229 (15.91%)	176 (12.23%)	86 (5.98%)	667 (46.35%)
9	Sub-District - Nabadwip (1933602307)	Total	32,150	425 (1.32%)	2,237 (6.96%)	1,533 (4.77%)	17,829 (55.46%)
		Rural	17,388	221 (1.27%)	953 (5.48%)	906 (5.21%)	8,385 (48.22%)
		Urban	14,762	204 (1.38%)	1,284 (8.7%)	627 (4.25%)	9,444 (63.98%)
10	Sub-District - Krishnagar - I (1933602308)	Total	74,034	1,852 (2.5%)	5,522 (7.46%)	4,549 (6.14%)	34,122 (46.09%)
		Rural	67,151	1,804 (2.69%)	4,755 (7.08%)	4,297 (6.4%)	29,995 (44.67%)
		Urban	6,883	48 (0.7%)	767 (11.14%)	252 (3.66%)	4,127 (59.96%)
11	Sub-District - Krishnaganj (1933602309)	Total	33,942	715 (2.11%)	3,410 (10.05%)	2,623 (7.73%)	14,760 (43.49%)
		Rural	33,942	715 (2.11%)	3,410 (10.05%)	2,623 (7.73%)	14,760 (43.49%)
		Urban	0 (0%)	0 (0%)	0 (0%)	0 (0%)	0 (0%)
12	Sub-District - Hanskhali (1933602310)	Total	68,214	2,791 (4.09%)	7,691 (11.27%)	5,352 (7.85%)	31,007 (45.46%)
		Rural	57,031	2,182 (3.83%)	4,727 (8.29%)	4,863 (8.53%)	25,777 (45.2%)
		Urban	11,183	609 (5.45%)	2,964 (26.5%)	489 (4.37%)	5,230 (46.77%)
13	Sub-District - Santipur (1933602311)	Total	56,270	1,349 (2.4%)	3,893 (6.92%)	5,246 (9.32%)	26,844 (47.71%)
		Rural	35,824	858 (2.4%)	1,909 (5.33%)	3,955 (11.04%)	14,361 (40.09%)
		Urban	20,446	491 (2.4%)	1,984 (9.7%)	1,291 (6.31%)	12,483 (61.05%)
14	Sub-District - Ranaghat - I (1933602312)	Total	52,184	1,214 (2.33%)	5,737 (10.99%)	3,306 (6.34%)	29,469 (56.47%)
		Rural	28,989	735 (2.54%)	1,875 (6.47%)	1,971 (6.8%)	15,321 (52.85%)
		Urban	23,195	479 (2.07%)	3,862 (16.65%)	1,335 (5.76%)	14,148 (61%)
15	Sub-District - Ranaghat - II (1933602313)	Total	83,826	2,203 (2.63%)	8,898 (10.61%)	4,719 (5.63%)	45,011 (53.7%)
		Rural	71,815	1,874 (2.61%)	6,730 (9.37%)	4,411 (6.14%)	37,265 (51.89%)
		Urban	12,011	329 (2.74%)	2,168 (18.05%)	308 (2.56%)	7,746 (64.49%)
16	Sub-District - Chakdah (1933602314)	Total	94,181	3,122 (3.31%)	19,264 (20.45%)	4,962 (5.27%)	45,445 (48.25%)
		Rural	72,278	2,098 (2.9%)	12,166 (16.83%)	4,129 (5.71%)	34,588 (47.85%)
		Urban	21,903	1,024 (4.68%)	7,098 (32.41%)	833 (3.8%)	10,857 (49.57%)

by type of Latrine facility, 2011								
having following type of latrine facility							Total/ Rural/ Urban	Name of Sub-District
Latrine	Night Soil disposed into open drain	Service Latrine		No latrine within premises				
Without slab/open pit		Night soil removed by human	Night soil serviced by animals	Public Latrine	Open			
9	10	11	12	13	14	3	2	
5,354 (10.41%)	331 (0.64%)	345 (0.67%)	86 (0.17%)	748 (1.45%)	14,084 (27.39%)	Total	Sub-District - Karimpur - I (1933602299)	
5,162 (11.91%)	322 (0.74%)	333 (0.77%)	82 (0.19%)	639 (1.47%)	13,476 (31.1%)	Rural		
192 (2.37%)	9 (0.11%)	12 (0.15%)	4 (0.05%)	109 (1.35%)	608 (7.52%)	Urban		
5,128 (8.91%)	154 (0.27%)	187 (0.32%)	87 (0.15%)	1,217 (2.11%)	10,866 (18.88%)	Total	Sub-District - Karimpur - II (1933602300)	
5,128 (8.91%)	154 (0.27%)	187 (0.32%)	87 (0.15%)	1,217 (2.11%)	10,866 (18.88%)	Rural		
0 (0%)	0 (0%)	0 (0%)	0 (0%)	0 (0%)	0 (0%)	Urban		
6,026 (10.37%)	433 (0.74%)	923 (1.59%)	155 (0.27%)	1,055 (1.81%)	10,982 (18.89%)	Total	Sub-District - Tehatta - I (1933602301)	
6,026 (10.37%)	433 (0.74%)	923 (1.59%)	155 (0.27%)	1,055 (1.81%)	10,982 (18.89%)	Rural		
0 (0%)	0 (0%)	0 (0%)	0 (0%)	0 (0%)	0 (0%)	Urban		
5,081 (14.05%)	116 (0.32%)	500 (1.38%)	355 (0.98%)	397 (1.1%)	8,434 (23.31%)	Total	Sub-District - Tehatta - II (1933602302)	
5,081 (14.05%)	116 (0.32%)	500 (1.38%)	355 (0.98%)	397 (1.1%)	8,434 (23.31%)	Rural		
0 (0%)	0 (0%)	0 (0%)	0 (0%)	0 (0%)	0 (0%)	Urban		
4,089 (5.21%)	278 (0.35%)	518 (0.66%)	230 (0.29%)	1,354 (1.72%)	39,018 (49.68%)	Total	Sub-District - Kaliganj (1933602303)	
3,862 (5.39%)	263 (0.37%)	494 (0.69%)	230 (0.32%)	1,183 (1.65%)	37,305 (52.02%)	Rural		
227 (3.33%)	15 (0.22%)	24 (0.35%)	0 (0%)	171 (2.5%)	1,713 (25.09%)	Urban		
7,421 (8.15%)	584 (0.64%)	673 (0.74%)	331 (0.36%)	1,828 (2.01%)	35,593 (39.1%)	Total	Sub-District - Nakashipara (1933602304)	
6,663 (8.07%)	536 (0.65%)	659 (0.8%)	328 (0.4%)	1,687 (2.04%)	34,989 (42.38%)	Rural		
758 (8.95%)	48 (0.57%)	14 (0.17%)	3 (0.04%)	141 (1.67%)	604 (7.13%)	Urban		
11,028 (15.28%)	525 (0.73%)	574 (0.8%)	433 (0.6%)	1,683 (2.33%)	20,289 (28.11%)	Total	Sub-District - Chapra (1933602305)	
10,151 (15.46%)	515 (0.78%)	492 (0.75%)	433 (0.66%)	1,610 (2.45%)	19,317 (29.42%)	Rural		
877 (13.45%)	10 (0.15%)	82 (1.26%)	0 (0%)	73 (1.12%)	972 (14.91%)	Urban		
2,483 (7.38%)	52 (0.15%)	99 (0.29%)	94 (0.28%)	795 (2.36%)	11,186 (33.24%)	Total	Sub-District - Krishnagar - II (1933602306)	
2,466 (7.65%)	52 (0.16%)	99 (0.31%)	94 (0.29%)	605 (1.88%)	11,112 (34.49%)	Rural		
17 (1.18%)	0 (0%)	0 (0%)	0 (0%)	190 (13.2%)	74 (5.14%)	Urban		
2,125 (6.61%)	42 (0.13%)	129 (0.4%)	17 (0.05%)	363 (1.13%)	7,450 (23.17%)	Total	Sub-District - Nabadwip (1933602307)	
986 (5.67%)	11 (0.06%)	0 (0%)	11 (0.06%)	224 (1.29%)	5,691 (32.73%)	Rural		
1,139 (7.72%)	31 (0.21%)	129 (0.87%)	6 (0.04%)	139 (0.94%)	1,759 (11.92%)	Urban		
5,737 (7.75%)	506 (0.68%)	537 (0.73%)	160 (0.22%)	1,045 (1.41%)	20,004 (27.02%)	Total	Sub-District - Krishnagar - I (1933602308)	
5,365 (7.99%)	486 (0.72%)	527 (0.78%)	159 (0.24%)	991 (1.48%)	18,772 (27.95%)	Rural		
372 (5.4%)	20 (0.29%)	10 (0.15%)	1 (0.01%)	54 (0.78%)	1,232 (17.9%)	Urban		
3,168 (9.33%)	292 (0.86%)	351 (1.03%)	75 (0.22%)	575 (1.69%)	7,973 (23.49%)	Total	Sub-District - Krishnaganj (1933602309)	
3,168 (9.33%)	292 (0.86%)	351 (1.03%)	75 (0.22%)	575 (1.69%)	7,973 (23.49%)	Rural		
0 (0%)	0 (0%)	0 (0%)	0 (0%)	0 (0%)	0 (0%)	Urban		
7,794 (11.43%)	645 (0.95%)	562 (0.82%)	153 (0.22%)	1,281 (1.88%)	10,938 (16.03%)	Total	Sub-District - Hanskhali (1933602310)	
6,848 (12.01%)	534 (0.94%)	407 (0.71%)	138 (0.24%)	951 (1.67%)	10,604 (18.59%)	Rural		
946 (8.46%)	111 (0.99%)	155 (1.39%)	15 (0.13%)	330 (2.95%)	334 (2.99%)	Urban		
4,731 (8.41%)	262 (0.47%)	415 (0.74%)	76 (0.14%)	817 (1.45%)	12,637 (22.46%)	Total	Sub-District - Santipur (1933602311)	
2,836 (7.92%)	164 (0.46%)	135 (0.38%)	51 (0.14%)	515 (1.44%)	11,040 (30.82%)	Rural		
1,895 (9.27%)	98 (0.48%)	280 (1.37%)	25 (0.12%)	302 (1.48%)	1,597 (7.81%)	Urban		
3,784 (7.25%)	249 (0.48%)	326 (0.62%)	45 (0.09%)	524 (1%)	7,530 (14.43%)	Total	Sub-District - Ranaghat - I (1933602312)	
1,924 (6.64%)	190 (0.66%)	213 (0.73%)	44 (0.15%)	270 (0.93%)	6,446 (22.24%)	Rural		
1,860 (8.02%)	59 (0.25%)	113 (0.49%)	1 (0%)	254 (1.1%)	1,084 (4.67%)	Urban		
9,007 (10.74%)	633 (0.76%)	567 (0.68%)	95 (0.11%)	1,472 (1.76%)	11,221 (13.39%)	Total	Sub-District - Ranaghat - II (1933602313)	
8,306 (11.57%)	591 (0.82%)	442 (0.62%)	90 (0.13%)	1,311 (1.83%)	10,795 (15.03%)	Rural		
701 (5.84%)	42 (0.35%)	125 (1.04%)	5 (0.04%)	161 (1.34%)	426 (3.55%)	Urban		
5,270 (5.6%)	542 (0.58%)	635 (0.67%)	126 (0.13%)	2,240 (2.38%)	12,575 (13.35%)	Total	Sub-District - Chakdah (1933602314)	
4,576 (6.33%)	356 (0.49%)	625 (0.86%)	120 (0.17%)	1,992 (2.76%)	11,628 (16.09%)	Rural		
694 (3.17%)	186 (0.85%)	10 (0.05%)	6 (0.03%)	248 (1.13%)	947 (4.32%)	Urban		

Table -5 : Number and Percentage of Households

Sl. No.	Name of Sub-District	Total/Rural/Urban	Total number of households	Number and percentage of households			
				Flush/Pour latrine			Pit
				Piped sewer system	Septic tank	Other system	With slab/Ventilated improved pit
1	2	3	4	5	6	7	8
17	Sub-District - Haringhata (1933602315)	Total	53,635	1,560 (2.91%)	8,906 (16.6%)	3,848 (7.17%)	26,963 (50.27%)
		Rural	48,169	1,460 (3.03%)	6,474 (13.44%)	3,751 (7.79%)	24,535 (50.94%)
		Urban	5,466	100 (1.83%)	2,432 (44.49%)	97 (1.77%)	2,428 (44.42%)
18	Sub-District - Not under any sub-district (1933699999)	Total	204,730	17,683 (8.64%)	87,154 (42.57%)	8,863 (4.33%)	76,791 (37.51%)
		Rural	0 (0%)	0 (0%)	0 (0%)	0 (0%)	
		Urban	204,730	17,683 (8.64%)	87,154 (42.57%)	8,863 (4.33%)	76,791 (37.51%)
District - Nadia (19336)		Total	1,231,856	42,361 (3.44%)	195,980 (15.91%)	102,522 (8.32%)	502,493 (40.79%)
		Rural	879,934	20,604 (2.34%)	78,895 (8.97%)	87,462 (9.94%)	343,970 (39.09%)
		Urban	351,922	21,757 (6.18%)	117,085 (33.27%)	15,060 (4.28%)	158,523 (45.04%)

Note: Percentage is given in brackets after the number of households.

Data Source:-Census of India, 2011, HH- series Tables on Houses, Household amenities and assets.

by type of Latrine facility, 2011

having following type of latrine facility						Total/ Rural/ Urban	Name of Sub-District
Latrine	Night Soil disposed into open drain	Service Latrine		No latrine within premises			
Without slab/open pit			Night soil removed by human	Night soil serviced by animals	Public Latrine	Open	
9	10	11	12	13	14	3	2
3,547 (6.61%)	154 (0.29%)	313 (0.58%)	216 (0.4%)	2,062 (3.84%)	6,066 (11.31%)	Total	Sub-District - Haringhata (1933602315)
3,510 (7.29%)	151 (0.31%)	313 (0.65%)	216 (0.45%)	1,820 (3.78%)	5,939 (12.33%)	Rural	
37 (0.68%)	3 (0.05%)	0 (0%)	0 (0%)	242 (4.43%)	127 (2.32%)	Urban	
3,413 (1.67%)	443 (0.22%)	178 (0.09%)	431 (0.21%)	3,341 (1.63%)	6,433 (3.14%)	Total	Sub-District - Not under any sub- district (1933699999)
0 (0%)	0 (0%)	0 (0%)	0 (0%)	0 (0%)	0 (0%)	Rural	
3,413 (1.67%)	443 (0.22%)	178 (0.09%)	431 (0.21%)	3,341 (1.63%)	6,433 (3.14%)	Urban	
95,186 (7.73%)	6,241 (0.51%)	7,832 (0.64%)	3,165 (0.26%)	22,797 (1.85%)	253,279 (20.56%)	Total	District - Nadia (19336)
82,058 (9.33%)	5,166 (0.59%)	6,700 (0.76%)	2,668 (0.3%)	17,042 (1.94%)	235,369 (26.75%)	Rural	
13,128 (3.73%)	1,075 (0.31%)	1,132 (0.32%)	497 (0.14%)	5,755 (1.64%)	17,910 (5.09%)	Urban	

Table -6 : Number and Percentage of Households by type of Drainage connectivity for waste water outlet , 2011

Sl. No.	Name of Sub-District	Total/ Rural/ Urban	Total number of households	Number and Percentage of households by type of drainage connectivity for waste water outlet		
				Closed drainage	Open drainage	No drainage
1	2	3	4	5	6	7
1	Sub-District - Karimpur - I (1933602299)	Total	51,421	2,045 (3.98%)	8,835 (17.18%)	40,541 (78.84%)
		Rural	43,331	1,158 (2.67%)	7,693 (17.75%)	34,480 (79.57%)
		Urban	8,090	887 (10.96%)	1,142 (14.12%)	6,061 (74.92%)
2	Sub-District - Karimpur - II (1933602300)	Total	57,562	1,034 (1.8%)	10,012 (17.39%)	46,516 (80.81%)
		Rural	57,562	1,034 (1.8%)	10,012 (17.39%)	46,516 (80.81%)
		Urban	0	0 (0%)	0 (0%)	0 (0%)
3	Sub-District - Tehatta - I (1933602301)	Total	58,137	2,878 (4.95%)	9,061 (15.59%)	46,198 (79.46%)
		Rural	58,137	2,878 (4.95%)	9,061 (15.59%)	46,198 (79.46%)
		Urban	0	0 (0%)	0 (0%)	0 (0%)
4	Sub-District - Tehatta - II (1933602302)	Total	36,176	1,866 (5.16%)	5,194 (14.36%)	29,116 (80.48%)
		Rural	36,176	1,866 (5.16%)	5,194 (14.36%)	29,116 (80.48%)
		Urban	0	0 (0%)	0 (0%)	0 (0%)
5	Sub-District - Kaliganj (1933602303)	Total	78,542	3,063 (3.9%)	12,392 (15.78%)	63,087 (80.32%)
		Rural	71,715	2,563 (3.57%)	10,002 (13.95%)	59,150 (82.48%)
		Urban	6,827	500 (7.32%)	2,390 (35.01%)	3,937 (57.67%)
6	Sub-District - Nakashipara (1933602304)	Total	91,021	3,951 (4.34%)	13,542 (14.88%)	73,528 (80.78%)
		Rural	82,555	2,013 (2.44%)	11,549 (13.99%)	68,993 (83.57%)
		Urban	8,466	1,938 (22.89%)	1,993 (23.54%)	4,535 (53.57%)
7	Sub-District - Chapra (1933602305)	Total	72,177	2,219 (3.07%)	8,039 (11.14%)	61,919 (85.79%)
		Rural	65,656	1,598 (2.43%)	6,652 (10.13%)	57,406 (87.43%)
		Urban	6,521	621 (9.52%)	1,387 (21.27%)	4,513 (69.21%)
8	Sub-District - Krishnagar - II (1933602306)	Total	33,654	620 (1.84%)	5,099 (15.15%)	27,935 (83.01%)
		Rural	32,215	576 (1.79%)	4,424 (13.73%)	27,215 (84.48%)
		Urban	1,439	44 (3.06%)	675 (46.91%)	720 (50.03%)
9	Sub-District - Nabadwip (1933602307)	Total	32,150	729 (2.27%)	3,632 (11.3%)	27,789 (86.44%)
		Rural	17,388	269 (1.55%)	1,691 (9.73%)	15,428 (88.73%)
		Urban	14,762	460 (3.12%)	1,941 (13.15%)	12,361 (83.74%)
10	Sub-District - Krishnagar - I (1933602308)	Total	74,034	2,163 (2.92%)	9,646 (13.03%)	62,225 (84.05%)
		Rural	67,151	1,757 (2.62%)	8,591 (12.79%)	56,803 (84.59%)
		Urban	6,883	406 (5.9%)	1,055 (15.33%)	5,422 (78.77%)
11	Sub-District - Krishnaganj (1933602309)	Total	33,942	1,371 (4.04%)	3,853 (11.35%)	28,718 (84.61%)
		Rural	33,942	1,371 (4.04%)	3,853 (11.35%)	28,718 (84.61%)
		Urban	0	0 (0%)	0 (0%)	0 (0%)
12	Sub-District - Hanskhali (1933602310)	Total	68,214	3,862 (5.66%)	8,219 (12.05%)	56,133 (82.29%)
		Rural	57,031	2,684 (4.71%)	6,005 (10.53%)	48,342 (84.76%)
		Urban	11,183	1,178 (10.53%)	2,214 (19.8%)	7,791 (69.67%)
13	Sub-District - Santipur (1933602311)	Total	56,270	1,845 (3.28%)	8,708 (15.48%)	45,717 (81.25%)
		Rural	35,824	423 (1.18%)	4,315 (12.04%)	31,086 (86.77%)
		Urban	20,446	1,422 (6.95%)	4,393 (21.49%)	14,631 (71.56%)
14	Sub-District - Ranaghat - I (1933602312)	Total	52,184	2,910 (5.58%)	9,285 (17.79%)	39,989 (76.63%)
		Rural	28,989	651 (2.25%)	4,125 (14.23%)	24,213 (83.52%)
		Urban	23,195	2,259 (9.74%)	5,160 (22.25%)	15,776 (68.01%)
15	Sub-District - Ranaghat - II (1933602313)	Total	83,826	4,716 (5.63%)	13,455 (16.05%)	65,655 (78.32%)
		Rural	71,815	4,016 (5.59%)	10,771 (15%)	57,028 (79.41%)
		Urban	12,011	700 (5.83%)	2,684 (22.35%)	8,627 (71.83%)
16	Sub-District - Chakdah (1933602314)	Total	94,181	5,640 (5.99%)	14,114 (14.99%)	74,427 (79.03%)
		Rural	72,278	2,870 (3.97%)	9,165 (12.68%)	60,243 (83.35%)
		Urban	21,903	2,770 (12.65%)	4,949 (22.6%)	14,184 (64.76%)

Table -6 : Number and Percentage of Households by type of Drainage connectivity for waste water outlet , 2011

Sl. No.	Name of Sub-District	Total/ Rural/ Urban	Total number of households	Number and Percentage of households by type of drainage connectivity for waste water outlet		
				Closed drainage	Open drainage	No drainage
1	2	3	4	5	6	7
17	Sub-District - Haringhata (1933602315)	Total	53,635	2,510 (4.68%)	10,283 (19.17%)	40,842 (76.15%)
		Rural	48,169	1,469 (3.05%)	8,588 (17.83%)	38,112 (79.12%)
		Urban	5,466	1,041 (19.05%)	1,695 (31.01%)	2,730 (49.95%)
18	Sub-District - Not under any sub-district (1933699999)	Total	204,730	28,120 (13.74%)	73,971 (36.13%)	102,639 (50.13%)
		Rural	0	0 (0%)	0 (0%)	0 (0%)
		Urban	204,730	28,120 (13.74%)	73,971 (36.13%)	102,639 (50.13%)
	District - Nadia (19336)	Total	1,231,856	71,542 (5.81%)	227,340 (18.46%)	932,974 (75.74%)
		Rural	879,934	29,196 (3.32%)	121,691 (13.83%)	729,047 (82.85%)
		Urban	351,922	42,346 (12.03%)	105,649 (30.02%)	203,927 (57.95%)

Note: Percentage is given in brackets after the number of households.

Data Source:-Census of India, 2011, HH- series Tables on Houses, Household amenities and assets.

Table -7 : Number and Percentage of Households by availability of Kitchen facility, 2011

Sl. No.	Name of Sub-District	Total/Rural/Urban	Total number of households	Number and Percentage of households having kitchen				
				Cooking inside house		Cooking outside house		No cooking
				Has kitchen	Does not have kitchen	Has kitchen	Does not have kitchen	
1	2	3	4	5	6	7	8	9
1	Sub-District - Karimpur - I (1933602299)	Total	51,421	31,787 (61.82%)	14,046 (27.32%)	3,563 (6.93%)	1,892 (3.68%)	133 (0.26%)
		Rural	43,331	26,508 (61.18%)	11,788 (27.2%)	3,173 (7.32%)	1,771 (4.09%)	91 (0.21%)
		Urban	8,090	5,279 (65.25%)	2,258 (27.91%)	390 (4.82%)	121 (1.5%)	42 (0.52%)
2	Sub-District - Karimpur - II (1933602300)	Total	57,562	30,630 (53.21%)	24,874 (43.21%)	1,055 (1.83%)	896 (1.56%)	107 (0.19%)
		Rural	57,562	30,630 (53.21%)	24,874 (43.21%)	1,055 (1.83%)	896 (1.56%)	107 (0.19%)
		Urban	0	0 (0%)	0 (0%)	0 (0%)	0 (0%)	0 (0%)
3	Sub-District - Tehatta - I (1933602301)	Total	58,137	37,905 (65.2%)	12,818 (22.05%)	5,047 (8.68%)	2,245 (3.86%)	122 (0.21%)
		Rural	58,137	37,905 (65.2%)	12,818 (22.05%)	5,047 (8.68%)	2,245 (3.86%)	122 (0.21%)
		Urban	0	0 (0%)	0 (0%)	0 (0%)	0 (0%)	0 (0%)
4	Sub-District - Tehatta - II (1933602302)	Total	36,176	18,613 (51.45%)	15,729 (43.48%)	977 (2.7%)	806 (2.23%)	51 (0.14%)
		Rural	36,176	18,613 (51.45%)	15,729 (43.48%)	977 (2.7%)	806 (2.23%)	51 (0.14%)
		Urban	0	0 (0%)	0 (0%)	0 (0%)	0 (0%)	0 (0%)
5	Sub-District - Kaliganj (1933602303)	Total	78,542	24,552 (31.26%)	45,899 (58.44%)	2,900 (3.69%)	5,066 (6.45%)	125 (0.16%)
		Rural	71,715	21,752 (30.33%)	42,041 (58.62%)	2,841 (3.96%)	4,967 (6.93%)	114 (0.16%)
		Urban	6,827	2,800 (41.01%)	3,858 (56.51%)	59 (0.86%)	99 (1.45%)	11 (0.16%)
6	Sub-District - Nakashipara (1933602304)	Total	91,021	40,125 (44.08%)	37,130 (40.79%)	6,222 (6.84%)	7,351 (8.08%)	193 (0.21%)
		Rural	82,555	34,629 (41.95%)	34,746 (42.09%)	5,812 (7.04%)	7,218 (8.74%)	150 (0.18%)
		Urban	8,466	5,496 (64.92%)	2,384 (28.16%)	410 (4.84%)	133 (1.57%)	43 (0.51%)
7	Sub-District - Chapra (1933602305)	Total	72,177	38,538 (53.39%)	25,571 (35.43%)	3,901 (5.4%)	4,028 (5.58%)	139 (0.19%)
		Rural	65,656	35,308 (53.78%)	22,645 (34.49%)	3,624 (5.52%)	3,958 (6.03%)	121 (0.18%)
		Urban	6,521	3,230 (49.53%)	2,926 (44.87%)	277 (4.25%)	70 (1.07%)	18 (0.28%)
8	Sub-District - Krishnagar - II (1933602306)	Total	33,654	18,512 (55.01%)	8,051 (23.92%)	4,309 (12.8%)	2,679 (7.96%)	103 (0.31%)
		Rural	32,215	17,800 (55.25%)	7,639 (23.71%)	4,140 (12.85%)	2,541 (7.89%)	95 (0.29%)
		Urban	1,439	712 (49.48%)	412 (28.63%)	169 (11.74%)	138 (9.59%)	8 (0.56%)
9	Sub-District - Nabadwip (1933602307)	Total	32,150	18,733 (58.27%)	10,989 (34.18%)	1,580 (4.91%)	789 (2.45%)	59 (0.18%)
		Rural	17,388	9,941 (57.17%)	5,807 (33.4%)	1,078 (6.2%)	525 (3.02%)	37 (0.21%)
		Urban	14,762	8,792 (59.56%)	5,182 (35.1%)	502 (3.4%)	264 (1.79%)	22 (0.15%)
10	Sub-District - Krishnagar - I (1933602308)	Total	74,034	46,214 (62.42%)	20,096 (27.14%)	4,215 (5.69%)	3,359 (4.54%)	150 (0.2%)
		Rural	67,151	42,205 (62.85%)	17,693 (26.35%)	3,907 (5.82%)	3,225 (4.8%)	121 (0.18%)
		Urban	6,883	4,009 (58.24%)	2,403 (34.91%)	308 (4.47%)	134 (1.95%)	29 (0.42%)
11	Sub-District - Krishnaganj (1933602309)	Total	33,942	21,917 (64.57%)	6,320 (18.62%)	4,280 (12.61%)	1,347 (3.97%)	78 (0.23%)
		Rural	33,942	21,917 (64.57%)	6,320 (18.62%)	4,280 (12.61%)	1,347 (3.97%)	78 (0.23%)
		Urban	0	0 (0%)	0 (0%)	0 (0%)	0 (0%)	0 (0%)
12	Sub-District - Hanskhali (1933602310)	Total	68,214	53,050 (77.77%)	8,601 (12.61%)	4,501 (6.6%)	1,950 (2.86%)	112 (0.16%)
		Rural	57,031	44,064 (77.26%)	6,913 (12.12%)	4,140 (7.26%)	1,824 (3.2%)	90 (0.16%)
		Urban	11,183	8,986 (80.35%)	1,688 (15.09%)	361 (3.23%)	126 (1.13%)	22 (0.2%)
13	Sub-District - Santipur (1933602311)	Total	56,270	34,170 (60.73%)	16,350 (29.06%)	3,506 (6.23%)	2,099 (3.73%)	145 (0.26%)
		Rural	35,824	19,789 (55.24%)	11,678 (32.6%)	2,476 (6.91%)	1,784 (4.98%)	97 (0.27%)
		Urban	20,446	14,381 (70.34%)	4,672 (22.85%)	1,030 (5.04%)	315 (1.54%)	48 (0.23%)
14	Sub-District - Ranaghat - I (1933602312)	Total	52,184	35,398 (67.83%)	12,126 (23.24%)	2,972 (5.7%)	1,520 (2.91%)	168 (0.32%)
		Rural	28,989	19,518 (67.33%)	6,408 (22.1%)	1,812 (6.25%)	1,168 (4.03%)	83 (0.29%)
		Urban	23,195	15,880 (68.46%)	5,718 (24.65%)	1,160 (5%)	352 (1.52%)	85 (0.37%)
15	Sub-District - Ranaghat - II (1933602313)	Total	83,826	56,194 (67.04%)	18,585 (22.17%)	5,595 (6.67%)	3,271 (3.9%)	181 (0.22%)
		Rural	71,815	48,421 (67.42%)	15,100 (21.03%)	5,148 (7.17%)	3,011 (4.19%)	135 (0.19%)
		Urban	12,011	7,773 (64.72%)	3,485 (29.02%)	447 (3.72%)	260 (2.16%)	46 (0.38%)
16	Sub-District - Chakdah (1933602314)	Total	94,181	56,254 (59.73%)	23,069 (24.49%)	9,995 (10.61%)	4,669 (4.96%)	194 (0.21%)
		Rural	72,278	41,800 (57.83%)	17,272 (23.9%)	8,893 (12.3%)	4,183 (5.79%)	130 (0.18%)
		Urban	21,903	14,454 (65.99%)	5,797 (26.47%)	1,102 (5.03%)	486 (2.22%)	64 (0.29%)
17	Sub-District - Haringhata (1933602315)	Total	53,635	31,159 (58.09%)	12,808 (23.88%)	6,012 (11.21%)	3,538 (6.6%)	118 (0.22%)
		Rural	48,169	26,997 (56.05%)	11,927 (24.76%)	5,710 (11.85%)	3,449 (7.16%)	86 (0.18%)
		Urban	5,466	4,162 (76.14%)	881 (16.12%)	302 (5.53%)	89 (1.63%)	32 (0.59%)

Table -7 : Number and Percentage of Households by availability of Kitchen facility, 2011

Sl. No.	Name of Sub-District	Total/Rural/Urban	Total number of households	Number and Percentage of households having kitchen				
				Cooking inside house		Cooking outside house		No cooking
				Has kitchen	Does not have kitchen	Has kitchen	Does not have kitchen	
1	2	3	4	5	6	7	8	9
18	Sub-District - Not under any sub-district (1933600000)	Total	204,730	133,296 (65.11%)	63,217 (30.88%)	4,924 (2.41%)	2,460 (1.2%)	833 (0.41%)
		Rural	0	0 (0%)	0 (0%)	0 (0%)	0 (0%)	0 (0%)
		Urban	204,730	133,296 (65.11%)	63,217 (30.88%)	4,924 (2.41%)	2,460 (1.2%)	833 (0.41%)
District - Nadia (19336)	Total	1,231,856	727,047 (59.02%)	376,279 (30.55%)	75,554 (6.13%)	49,965 (4.06%)	3,011 (0.24%)	
		Rural	879,934	497,797 (56.57%)	271,398 (30.84%)	64,113 (7.29%)	44,918 (5.1%)	1,708 (0.19%)
		Urban	351,922	229,250 (65.14%)	104,881 (29.8%)	11,441 (3.25%)	5,047 (1.43%)	1,303 (0.37%)

Note: Percentage is given in brackets after the number of households.

Data Source:-Census of India, 2011, HH- series Tables on Houses, Household amenities and assets.

Table -8 : Number and Percentage of Households

Sl. No.	Name of Sub-District	Total/ Rural/ Urban	Total number of households	Number and percentage of households by			
				Firewood	Crop residue	Cowdung cake	Coal/ lignite/ charcoal
1	2	3	4	5	6	7	8
1	Sub-District - Karimpur - I (1933602299)	Total	51,421	12,894 (25.08%)	30,289 (58.9%)	2,357 (4.58%)	1,406 (2.73%)
		Rural	43,331	9,290 (21.44%)	29,597 (68.3%)	2,143 (4.95%)	245 (0.57%)
		Urban	8,090	3,604 (44.55%)	692 (8.55%)	214 (2.65%)	1,161 (14.35%)
2	Sub-District - Karimpur - II (1933602300)	Total	57,562	5,831 (10.13%)	46,320 (80.47%)	2,307 (4.01%)	110 (0.19%)
		Rural	57,562	5,831 (10.13%)	46,320 (80.47%)	2,307 (4.01%)	110 (0.19%)
		Urban	0	0 (0%)	0 (0%)	0 (0%)	0 (0%)
3	Sub-District - Tehatta - I (1933602301)	Total	58,137	11,229 (19.31%)	40,111 (68.99%)	2,497 (4.3%)	387 (0.67%)
		Rural	58,137	11,229 (19.31%)	40,111 (68.99%)	2,497 (4.3%)	387 (0.67%)
		Urban	0	0 (0%)	0 (0%)	0 (0%)	0 (0%)
4	Sub-District - Tehatta - II (1933602302)	Total	36,176	5,230 (14.46%)	26,615 (73.57%)	1,644 (4.54%)	175 (0.48%)
		Rural	36,176	5,230 (14.46%)	26,615 (73.57%)	1,644 (4.54%)	175 (0.48%)
		Urban	0	0 (0%)	0 (0%)	0 (0%)	0 (0%)
5	Sub-District - Kaliganj (1933602303)	Total	78,542	17,680 (22.51%)	44,138 (56.2%)	7,305 (9.3%)	1,522 (1.94%)
		Rural	71,715	16,185 (22.57%)	42,333 (59.03%)	6,084 (8.48%)	752 (1.05%)
		Urban	6,827	1,495 (21.9%)	1,805 (26.44%)	1,221 (17.88%)	770 (11.28%)
6	Sub-District - Nakashipara (1933602304)	Total	91,021	24,811 (27.26%)	49,946 (54.87%)	5,301 (5.82%)	667 (0.73%)
		Rural	82,555	21,731 (26.32%)	49,216 (59.62%)	4,962 (6.01%)	256 (0.31%)
		Urban	8,466	3,080 (36.38%)	730 (8.62%)	339 (4%)	411 (4.85%)
7	Sub-District - Chapra (1933602305)	Total	72,177	13,128 (18.19%)	50,543 (70.03%)	3,277 (4.54%)	475 (0.66%)
		Rural	65,656	10,188 (15.52%)	49,002 (74.63%)	2,987 (4.55%)	212 (0.32%)
		Urban	6,521	2,940 (45.09%)	1,541 (23.63%)	290 (4.45%)	263 (4.03%)
8	Sub-District - Krishnagar - II (1933602306)	Total	33,654	12,254 (36.41%)	14,990 (44.54%)	2,337 (6.94%)	660 (1.96%)
		Rural	32,215	11,429 (35.48%)	14,827 (46.03%)	2,293 (7.12%)	503 (1.56%)
		Urban	1,439	825 (57.33%)	163 (11.33%)	44 (3.06%)	157 (10.91%)
9	Sub-District - Nabadwip (1933602307)	Total	32,150	13,477 (41.92%)	9,143 (28.44%)	3,196 (9.94%)	4,275 (13.3%)
		Rural	17,388	6,087 (35.01%)	7,837 (45.07%)	2,255 (12.97%)	539 (3.1%)
		Urban	14,762	7,390 (50.06%)	1,306 (8.85%)	941 (6.37%)	3,736 (25.31%)
10	Sub-District - Krishnagar - I (1933602308)	Total	74,034	32,142 (43.42%)	29,245 (39.5%)	5,325 (7.19%)	980 (1.32%)
		Rural	67,151	28,383 (42.27%)	28,159 (41.93%)	4,967 (7.4%)	643 (0.96%)
		Urban	6,883	3,759 (54.61%)	1,086 (15.78%)	358 (5.2%)	337 (4.9%)
11	Sub-District - Krishnaganj (1933602309)	Total	33,942	18,139 (53.44%)	11,798 (34.76%)	698 (2.06%)	388 (1.14%)
		Rural	33,942	18,139 (53.44%)	11,798 (34.76%)	698 (2.06%)	388 (1.14%)
		Urban	0	0 (0%)	0 (0%)	0 (0%)	0 (0%)
12	Sub-District - Hanskhali (1933602310)	Total	68,214	25,256 (37.02%)	31,303 (45.89%)	3,278 (4.81%)	592 (0.87%)
		Rural	57,031	20,578 (36.08%)	30,388 (53.28%)	2,494 (4.37%)	147 (0.26%)
		Urban	11,183	4,678 (41.83%)	915 (8.18%)	784 (7.01%)	445 (3.98%)
13	Sub-District - Santipur (1933602311)	Total	56,270	26,598 (47.27%)	16,671 (29.63%)	3,178 (5.65%)	2,379 (4.23%)
		Rural	35,824	16,824 (46.96%)	13,593 (37.94%)	1,875 (5.23%)	190 (0.53%)
		Urban	20,446	9,774 (47.8%)	3,078 (15.05%)	1,303 (6.37%)	2,189 (10.71%)
14	Sub-District - Ranaghat - I (1933602312)	Total	52,184	25,231 (48.35%)	11,396 (21.84%)	2,375 (4.55%)	4,760 (9.12%)
		Rural	28,989	15,544 (53.62%)	9,365 (32.31%)	1,332 (4.59%)	486 (1.68%)
		Urban	23,195	9,687 (41.76%)	2,031 (8.76%)	1,043 (4.5%)	4,274 (18.43%)
15	Sub-District - Ranaghat - II (1933602313)	Total	83,826	42,766 (50.92%)	23,203 (27.68%)	4,631 (5.52%)	2,363 (2.82%)
		Rural	71,815	36,186 (50.39%)	22,762 (31.7%)	4,022 (5.6%)	1,063 (1.48%)
		Urban	12,011	6,580 (54.78%)	441 (3.67%)	609 (5.07%)	1,300 (10.82%)
16	Sub-District - Chakdah (1933602314)	Total	94,181	46,103 (48.95%)	23,073 (24.5%)	4,444 (4.72%)	3,513 (3.73%)
		Rural	72,278	36,271 (50.18%)	21,691 (30.01%)	4,026 (5.57%)	1,640 (2.27%)
		Urban	21,903	9,832 (44.89%)	1,382 (6.31%)	418 (1.91%)	1,873 (8.55%)

by type of fuel used for Cooking, 2011

availability of fuel used for cooking						Total/ Rural/ Urban	Name of Sub-District
Kerosene	LPG/ PNG	Electricity	Bio-gas	Any other	No cooking		
9	10	11	12	13	14	3	2
55 (0.11%)	2,411 (4.69%)	24 (0.05%)	68 (0.13%)	1,784 (3.47%)	133 (0.26%)	Total	Sub-District - Karimpur - I (1933602299)
17 (0.04%)	508 (1.17%)	15 (0.03%)	44 (0.1%)	1,381 (3.19%)	91 (0.21%)	Rural	
38 (0.47%)	1,903 (23.52%)	9 (0.11%)	24 (0.3%)	403 (4.98%)	42 (0.52%)	Urban	
18 (0.03%)	494 (0.86%)	15 (0.03%)	26 (0.05%)	2,334 (4.05%)	107 (0.19%)	Total	Sub-District - Karimpur - II (1933602300)
18 (0.03%)	494 (0.86%)	15 (0.03%)	26 (0.05%)	2,334 (4.05%)	107 (0.19%)	Rural	
0 (0%)	0 (0%)	0 (0%)	0 (0%)	0 (0%)	0 (0%)	Urban	
53 (0.09%)	2,161 (3.72%)	15 (0.03%)	104 (0.18%)	1,458 (2.51%)	122 (0.21%)	Total	Sub-District - Tehatta - I (1933602301)
53 (0.09%)	2,161 (3.72%)	15 (0.03%)	104 (0.18%)	1,458 (2.51%)	122 (0.21%)	Rural	
0 (0%)	0 (0%)	0 (0%)	0 (0%)	0 (0%)	0 (0%)	Urban	
23 (0.06%)	1,334 (3.69%)	27 (0.07%)	72 (0.2%)	1,005 (2.78%)	51 (0.14%)	Total	Sub-District - Tehatta - II (1933602302)
23 (0.06%)	1,334 (3.69%)	27 (0.07%)	72 (0.2%)	1,005 (2.78%)	51 (0.14%)	Rural	
0 (0%)	0 (0%)	0 (0%)	0 (0%)	0 (0%)	0 (0%)	Urban	
142 (0.18%)	4,465 (5.68%)	27 (0.03%)	106 (0.13%)	3,032 (3.86%)	125 (0.16%)	Total	Sub-District - Kaliganj (1933602303)
91 (0.13%)	3,054 (4.26%)	25 (0.03%)	98 (0.14%)	2,979 (4.15%)	114 (0.16%)	Rural	
51 (0.75%)	1,411 (20.67%)	2 (0.03%)	8 (0.12%)	53 (0.78%)	11 (0.16%)	Urban	
113 (0.12%)	6,140 (6.75%)	50 (0.05%)	75 (0.08%)	3,725 (4.09%)	193 (0.21%)	Total	Sub-District - Nakashipara (1933602304)
68 (0.08%)	2,405 (2.91%)	44 (0.05%)	57 (0.07%)	3,666 (4.44%)	150 (0.18%)	Rural	
45 (0.53%)	3,735 (44.12%)	6 (0.07%)	18 (0.21%)	59 (0.7%)	43 (0.51%)	Urban	
94 (0.13%)	2,518 (3.49%)	25 (0.03%)	30 (0.04%)	1,948 (2.7%)	139 (0.19%)	Total	Sub-District - Chapra (1933602305)
75 (0.11%)	1,330 (2.03%)	25 (0.04%)	26 (0.04%)	1,690 (2.57%)	121 (0.18%)	Rural	
19 (0.29%)	1,188 (18.22%)	0 (0%)	4 (0.06%)	258 (3.96%)	18 (0.28%)	Urban	
71 (0.21%)	1,651 (4.91%)	22 (0.07%)	36 (0.11%)	1,530 (4.55%)	103 (0.31%)	Total	Sub-District - Krishnagar - II (1933602306)
51 (0.16%)	1,431 (4.44%)	22 (0.07%)	35 (0.11%)	1,529 (4.75%)	95 (0.29%)	Rural	
20 (1.39%)	220 (15.29%)	0 (0%)	1 (0.07%)	1 (0.07%)	8 (0.56%)	Urban	
39 (0.12%)	1,618 (5.03%)	12 (0.04%)	33 (0.1%)	298 (0.93%)	59 (0.18%)	Total	Sub-District - Nabadwip (1933602307)
17 (0.1%)	426 (2.45%)	6 (0.03%)	14 (0.08%)	170 (0.98%)	37 (0.21%)	Rural	
22 (0.15%)	1,192 (8.07%)	6 (0.04%)	19 (0.13%)	128 (0.87%)	22 (0.15%)	Urban	
108 (0.15%)	4,311 (5.82%)	57 (0.08%)	207 (0.28%)	1,509 (2.04%)	150 (0.2%)	Total	Sub-District - Krishnagar - I (1933602308)
78 (0.12%)	3,099 (4.61%)	52 (0.08%)	194 (0.29%)	1,455 (2.17%)	121 (0.18%)	Rural	
30 (0.44%)	1,212 (17.61%)	5 (0.07%)	13 (0.19%)	54 (0.78%)	29 (0.42%)	Urban	
31 (0.09%)	1,730 (5.1%)	20 (0.06%)	14 (0.04%)	1,046 (3.08%)	78 (0.23%)	Total	Sub-District - Krishnaganj (1933602309)
31 (0.09%)	1,730 (5.1%)	20 (0.06%)	14 (0.04%)	1,046 (3.08%)	78 (0.23%)	Rural	
0 (0%)	0 (0%)	0 (0%)	0 (0%)	0 (0%)	0 (0%)	Urban	
87 (0.13%)	5,902 (8.65%)	22 (0.03%)	139 (0.2%)	1,523 (2.23%)	112 (0.16%)	Total	Sub-District - Hanskhali (1933602310)
47 (0.08%)	2,391 (4.19%)	18 (0.03%)	83 (0.15%)	795 (1.39%)	90 (0.16%)	Rural	
40 (0.36%)	3,511 (31.4%)	4 (0.04%)	56 (0.5%)	728 (6.51%)	22 (0.2%)	Urban	
145 (0.26%)	4,394 (7.81%)	28 (0.05%)	107 (0.19%)	2,625 (4.67%)	145 (0.26%)	Total	Sub-District - Santipur (1933602311)
24 (0.07%)	968 (2.7%)	12 (0.03%)	52 (0.15%)	2,189 (6.11%)	97 (0.27%)	Rural	
121 (0.59%)	3,426 (16.76%)	16 (0.08%)	55 (0.27%)	436 (2.13%)	48 (0.23%)	Urban	
161 (0.31%)	6,794 (13.02%)	22 (0.04%)	141 (0.27%)	1,136 (2.18%)	168 (0.32%)	Total	Sub-District - Ranaghat - I (1933602312)
39 (0.13%)	1,492 (5.15%)	6 (0.02%)	72 (0.25%)	570 (1.97%)	83 (0.29%)	Rural	
122 (0.53%)	5,302 (22.86%)	16 (0.07%)	69 (0.3%)	566 (2.44%)	85 (0.37%)	Urban	
194 (0.23%)	8,298 (9.9%)	48 (0.06%)	295 (0.35%)	1,847 (2.2%)	181 (0.22%)	Total	Sub-District - Ranaghat - II (1933602313)
111 (0.15%)	5,429 (7.56%)	42 (0.06%)	249 (0.35%)	1,816 (2.53%)	135 (0.19%)	Rural	
83 (0.69%)	2,869 (23.89%)	6 (0.05%)	46 (0.38%)	31 (0.26%)	46 (0.38%)	Urban	
438 (0.47%)	14,416 (15.31%)	52 (0.06%)	410 (0.44%)	1,538 (1.63%)	194 (0.21%)	Total	Sub-District - Chakdah (1933602314)
194 (0.27%)	6,492 (8.98%)	41 (0.06%)	322 (0.45%)	1,471 (2.04%)	130 (0.18%)	Rural	
244 (1.11%)	7,924 (36.18%)	11 (0.05%)	88 (0.4%)	67 (0.31%)	64 (0.29%)	Urban	

Table -8 : Number and Percentage of Households

Sl. No.	Name of Sub-District	Total/ Rural/ Urban	Total number of households	Number and percentage of households by			
				Firewood	Crop residue	Cowdung cake	Coal/ lignite/ charcoal
1	2	3	4	5	6	7	8
17	Sub-District - Haringhata (1933602315)	Total	53,635	30,555 (56.97%)	12,287 (22.91%)	2,935 (5.47%)	451 (0.84%)
		Rural	48,169	28,199 (58.54%)	12,145 (25.21%)	2,758 (5.73%)	349 (0.72%)
		Urban	5,466	2,356 (43.1%)	142 (2.6%)	177 (3.24%)	102 (1.87%)
18	Sub-District - Not under any sub-district (1933699999)	Total	204,730	53,755 (26.26%)	5,542 (2.71%)	6,324 (3.09%)	39,521 (19.3%)
		Rural	0	0 (0%)	0 (0%)	0 (0%)	0 (0%)
		Urban	204,730	53,755 (26.26%)	5,542 (2.71%)	6,324 (3.09%)	39,521 (19.3%)
District - Nadia (19336)		Total	1,231,856	417,079 (33.86%)	476,613 (38.69%)	63,409 (5.15%)	64,624 (5.25%)
		Rural	879,934	297,324 (33.79%)	455,759 (51.79%)	49,344 (5.61%)	8,085 (0.92%)
		Urban	351,922	119,755 (34.03%)	20,854 (5.93%)	14,065 (4%)	56,539 (16.07%)

Note: Percentage is given in brackets after the number of households.

Data Source:-Census of India, 2011, HH- series Tables on Houses, Household amenities and assets.

by type of fuel used for Cooking, 2011

availability of fuel used for cooking						Total/ Rural/ Urban	Name of Sub-District
Kerosene	LPG/ PNG	Electricity	Bio-gas	Any other	No cooking		
9	10	11	12	13	14	3	2
205 (0.38%)	6,316 (11.78%)	93 (0.17%)	155 (0.29%)	520 (0.97%)	118 (0.22%)	Total	Sub-District - Haringhata (1933602315)
128 (0.27%)	3,827 (7.94%)	50 (0.1%)	135 (0.28%)	492 (1.02%)	86 (0.18%)	Rural	
77 (1.41%)	2,489 (45.54%)	43 (0.79%)	20 (0.37%)	28 (0.51%)	32 (0.59%)	Urban	
2,409 (1.18%)	93,361 (45.6%)	201 (0.1%)	521 (0.25%)	2,263 (1.11%)	833 (0.41%)	Total	Sub-District - Not under any sub- district (1933699999)
0 (0%)	0 (0%)	0 (0%)	0 (0%)	0 (0%)	0 (0%)	Rural	
2,409 (1.18%)	93,361 (45.6%)	201 (0.1%)	521 (0.25%)	2,263 (1.11%)	833 (0.41%)	Urban	
4,386 (0.36%)	168,314 (13.66%)	760 (0.06%)	2,539 (0.21%)	31,121 (2.53%)	3,011 (0.24%)	Total	District - Nadia (19336)
1,065 (0.12%)	38,571 (4.38%)	435 (0.05%)	1,597 (0.18%)	26,046 (2.96%)	1,708 (0.19%)	Rural	
3,321 (0.94%)	129,743 (36.87%)	325 (0.09%)	942 (0.27%)	5,075 (1.44%)	1,303 (0.37%)	Urban	

Table -9 : Number and Percentage of Households availing Banking services and number of Hous

Sl. No.	Name of Sub-District	Total/Rural/Urban	Total number of households	Total number of households availing banking services	Number and percentage of households having each of the				
					Radio/ Transistor	Television	Computer/ laptop- With Internet	Computer/ laptop- Without Internet	Land line Telephone
1	2	3	4	5	6	7	8	9	10
1	Sub-District - Karimpur - I (1933602299)	Total	51,421	15,777 (30.68%)	4,666 (9.07%)	10,260 (19.95%)	250 (0.49%)	1,645 (3.2%)	515 (1%)
		Rural	43,331	10,735 (24.77%)	3,616 (8.35%)	5,890 (13.59%)	112 (0.26%)	1,248 (2.88%)	306 (0.71%)
		Urban	8,090	5,042 (62.32%)	1,050 (12.98%)	4,370 (54.02%)	138 (1.71%)	397 (4.91%)	209 (2.58%)
2	Sub-District - Karimpur - II (1933602300)	Total	57,562	17,657 (30.67%)	4,224 (7.34%)	5,738 (9.97%)	100 (0.17%)	2,374 (4.12%)	461 (0.8%)
		Rural	57,562	17,657 (30.67%)	4,224 (7.34%)	5,738 (9.97%)	100 (0.17%)	2,374 (4.12%)	461 (0.8%)
		Urban	0	0 (0%)	0 (0%)	0 (0%)	0 (0%)	0 (0%)	0 (0%)
3	Sub-District - Tehatta - I (1933602301)	Total	58,137	18,340 (31.55%)	5,516 (9.49%)	12,627 (21.72%)	257 (0.44%)	2,485 (4.27%)	701 (1.21%)
		Rural	58,137	18,340 (31.55%)	5,516 (9.49%)	12,627 (21.72%)	257 (0.44%)	2,485 (4.27%)	701 (1.21%)
		Urban	0	0 (0%)	0 (0%)	0 (0%)	0 (0%)	0 (0%)	0 (0%)
4	Sub-District - Tehatta - II (1933602302)	Total	36,176	8,997 (24.87%)	3,720 (10.28%)	7,376 (20.39%)	123 (0.34%)	1,088 (3.01%)	612 (1.69%)
		Rural	36,176	8,997 (24.87%)	3,720 (10.28%)	7,376 (20.39%)	123 (0.34%)	1,088 (3.01%)	612 (1.69%)
		Urban	0	0 (0%)	0 (0%)	0 (0%)	0 (0%)	0 (0%)	0 (0%)
5	Sub-District - Kaliganj (1933602303)	Total	78,542	21,901 (27.88%)	9,283 (11.82%)	13,806 (17.58%)	399 (0.51%)	3,189 (4.06%)	947 (1.21%)
		Rural	71,715	18,711 (26.09%)	8,237 (11.49%)	10,959 (15.28%)	317 (0.44%)	3,052 (4.26%)	834 (1.16%)
		Urban	6,827	3,190 (46.73%)	1,046 (15.32%)	2,847 (41.7%)	82 (1.2%)	137 (2.01%)	113 (1.66%)
6	Sub-District - Nakashipara (1933602304)	Total	91,021	24,155 (26.54%)	9,137 (10.04%)	14,073 (15.46%)	365 (0.4%)	3,394 (3.73%)	938 (1.03%)
		Rural	82,555	19,287 (23.36%)	8,150 (9.87%)	9,257 (11.21%)	194 (0.23%)	2,996 (3.63%)	666 (0.81%)
		Urban	8,466	4,868 (57.5%)	987 (11.66%)	4,816 (56.89%)	171 (2.02%)	398 (4.7%)	272 (3.21%)
7	Sub-District - Chapra (1933602305)	Total	72,177	25,462 (35.28%)	6,597 (9.14%)	11,493 (15.92%)	247 (0.34%)	4,330 (6%)	926 (1.28%)
		Rural	65,656	22,555 (34.35%)	6,064 (9.24%)	8,643 (13.16%)	178 (0.27%)	3,428 (5.22%)	818 (1.25%)
		Urban	6,521	2,907 (44.58%)	533 (8.17%)	2,850 (43.7%)	69 (1.06%)	902 (13.83%)	108 (1.66%)
8	Sub-District - Krishnagar - II (1933602306)	Total	33,654	10,140 (30.13%)	3,265 (9.7%)	7,043 (20.93%)	118 (0.35%)	1,372 (4.08%)	455 (1.35%)
		Rural	32,215	9,556 (29.66%)	3,124 (9.7%)	6,341 (19.68%)	113 (0.35%)	1,330 (4.13%)	422 (1.31%)
		Urban	1,439	584 (40.58%)	141 (9.8%)	702 (48.78%)	5 (0.35%)	42 (2.92%)	33 (2.29%)
9	Sub-District - Nabadwip (1933602307)	Total	32,150	11,181 (34.78%)	3,246 (10.1%)	8,141 (25.32%)	137 (0.43%)	743 (2.31%)	409 (1.27%)
		Rural	17,388	6,805 (39.14%)	2,398 (13.79%)	3,010 (17.31%)	70 (0.4%)	393 (2.26%)	208 (1.2%)
		Urban	14,762	4,376 (29.64%)	848 (5.74%)	5,131 (34.76%)	67 (0.45%)	350 (2.37%)	201 (1.36%)
10	Sub-District - Krishnagar - I (1933602308)	Total	74,034	24,073 (32.52%)	7,560 (10.21%)	17,726 (23.94%)	379 (0.51%)	4,307 (5.82%)	1,114 (1.5%)
		Rural	67,151	21,388 (31.85%)	6,899 (10.27%)	14,961 (22.28%)	320 (0.48%)	3,937 (5.86%)	1,007 (1.5%)
		Urban	6,883	2,685 (39.01%)	661 (9.6%)	2,765 (40.17%)	59 (0.86%)	370 (5.38%)	107 (1.55%)
11	Sub-District - Krishnaganj (1933602309)	Total	33,942	13,389 (39.45%)	3,318 (9.78%)	9,384 (27.65%)	181 (0.53%)	1,287 (3.79%)	592 (1.74%)
		Rural	33,942	13,389 (39.45%)	3,318 (9.78%)	9,384 (27.65%)	181 (0.53%)	1,287 (3.79%)	592 (1.74%)
		Urban	0	0 (0%)	0 (0%)	0 (0%)	0 (0%)	0 (0%)	0 (0%)
12	Sub-District - Hanskhali (1933602310)	Total	68,214	30,186 (44.25%)	7,208 (10.57%)	21,956 (32.19%)	717 (1.05%)	4,611 (6.76%)	1,611 (2.36%)
		Rural	57,031	22,468 (39.4%)	6,317 (11.08%)	15,505 (27.19%)	551 (0.97%)	3,851 (6.75%)	1,263 (2.21%)
		Urban	11,183	7,718 (69.02%)	891 (7.97%)	6,451 (57.69%)	166 (1.48%)	760 (6.8%)	348 (3.11%)
13	Sub-District - Santipur (1933602311)	Total	56,270	18,661 (33.16%)	8,880 (15.78%)	14,831 (26.36%)	372 (0.66%)	2,069 (3.68%)	669 (1.19%)
		Rural	35,824	10,055 (28.07%)	5,029 (14.04%)	6,024 (16.82%)	169 (0.47%)	1,406 (3.92%)	363 (1.01%)
		Urban	20,446	8,606 (42.09%)	3,851 (18.83%)	8,807 (43.07%)	203 (0.99%)	663 (3.24%)	306 (1.5%)
14	Sub-District - Ranaghat - I (1933602312)	Total	52,184	23,682 (45.38%)	5,138 (9.85%)	18,908 (36.23%)	393 (0.75%)	1,465 (2.81%)	1,247 (2.39%)
		Rural	28,989	10,994 (37.92%)	2,601 (8.97%)	7,818 (26.97%)	117 (0.4%)	644 (2.22%)	543 (1.87%)
		Urban	23,195	12,688 (54.7%)	2,537 (10.94%)	11,090 (47.81%)	276 (1.19%)	821 (3.54%)	704 (3.04%)
15	Sub-District - Ranaghat - II (1933602313)	Total	83,826	35,892 (42.82%)	9,222 (11%)	26,141 (31.18%)	551 (0.66%)	4,357 (5.2%)	1,216 (1.45%)
		Rural	71,815	29,781 (41.47%)	7,983 (11.12%)	19,765 (27.52%)	376 (0.52%)	3,764 (5.24%)	992 (1.38%)
		Urban	12,011	6,111 (50.88%)	1,239 (10.32%)	6,376 (53.08%)	175 (1.46%)	593 (4.94%)	224 (1.86%)
16	Sub-District - Chakdah (1933602314)	Total	94,181	39,886 (42.35%)	9,900 (10.51%)	35,879 (38.1%)	996 (1.06%)	5,840 (6.2%)	2,181 (2.32%)
		Rural	72,278	27,378 (37.88%)	6,865 (9.5%)	22,955 (31.76%)	517 (0.72%)	4,309 (5.96%)	1,323 (1.83%)
		Urban	21,903	12,508 (57.11%)	3,035 (13.86%)	12,924 (59.01%)	479 (2.19%)	1,531 (6.99%)	858 (3.92%)
17	Sub-District - Haringhata (1933602315)	Total	53,635	25,020 (46.65%)	6,250 (11.65%)	16,969 (31.64%)	547 (1.02%)	3,567 (6.65%)	1,022 (1.91%)
		Rural	48,169	20,879 (43.35%)	5,260 (10.92%)	13,326 (27.67%)	410 (0.85%)	2,993 (6.21%)	854 (1.77%)
		Urban	5,466	4,141 (75.76%)	990 (18.11%)	3,643 (66.65%)	137 (2.51%)	574 (10.5%)	168 (3.07%)
18	Sub-District - Not under any sub-district (1933699999)	Total	204,730	129,412 (63.21%)	33,858 (16.54%)	131,963 (64.46%)	6,655 (3.25%)	16,300 (7.96%)	6,472 (3.16%)
		Rural	0	0 (0%)	0 (0%)	0 (0%)	0 (0%)	0 (0%)	0 (0%)
		Urban	204,730	129,412 (63.21%)	33,858 (16.54%)	131,963 (64.46%)	6,655 (3.25%)	16,300 (7.96%)	6,472 (3.16%)
District - Nadia (19336)	Total	1,231,856	493,811 (40.09%)	140,988 (11.45%)	384,314 (31.2%)	12,787 (1.04%)	64,423 (5.23%)	22,088 (1.79%)	
		Rural	879,934	288,975 (32.84%)	89,321 (10.15%)	179,579 (20.41%)	4,105 (0.47%)	40,585 (4.61%)	11,965 (1.36%)
		Urban	351,922	204,836 (58.2%)	51,667 (14.68%)	204,735 (58.18%)	8,682 (2.47%)	23,838 (6.77%)	10,123 (2.88%)

Note: Percentage is given in brackets after the number of households.

Data Source: Census of India, 2011, HH- series Tables on Houses, Household amenities and assets.

Households having each of the specified assets in, 2011

Households having each of the specified assets						Total/ Rural/ Urban	Name of Sub- District
Mobile Telephone	Both Land line and MobileTelephone	Bicycle	Scooter/ Motor Cycle/ Moped	Car/ Jeep/ Van	None of the specified asset		
11	12	13	14	15	16	3	2
13,890 (27.01%)	1,075 (2.09%)	31,089 (60.46%)	3,183 (6.19%)	441 (0.86%)	16,299 (31.7%)	Total	Sub-District - Karimpur - I
9,741 (22.48%)	429 (0.99%)	25,413 (58.65%)	1,842 (4.25%)	268 (0.62%)	15,032 (34.69%)	Rural	(1933602299)
4,149 (51.29%)	646 (7.99%)	5,676 (70.16%)	1,341 (16.58%)	173 (2.14%)	1,267 (15.66%)	Urban	
12,109 (21.04%)	521 (0.91%)	33,242 (57.75%)	2,146 (3.73%)	229 (0.4%)	20,401 (35.44%)	Total	Sub-District - Karimpur - II
12,109 (21.04%)	521 (0.91%)	33,242 (57.75%)	2,146 (3.73%)	229 (0.4%)	20,401 (35.44%)	Rural	(1933602300)
0 (0%)	0 (0%)	0 (0%)	0 (0%)	0 (0%)	0 (0%)	Urban	
20,400 (35.09%)	843 (1.45%)	38,837 (66.8%)	3,319 (5.71%)	777 (1.34%)	13,814 (23.76%)	Total	Sub-District - Tehatta - I
20,400 (35.09%)	843 (1.45%)	38,837 (66.8%)	3,319 (5.71%)	777 (1.34%)	13,814 (23.76%)	Rural	(1933602301)
0 (0%)	0 (0%)	0 (0%)	0 (0%)	0 (0%)	0 (0%)	Urban	
11,991 (33.15%)	512 (1.42%)	23,411 (64.71%)	2,289 (6.33%)	416 (1.15%)	9,553 (26.41%)	Total	Sub-District - Tehatta - II
11,991 (33.15%)	512 (1.42%)	23,411 (64.71%)	2,289 (6.33%)	416 (1.15%)	9,553 (26.41%)	Rural	(1933602302)
0 (0%)	0 (0%)	0 (0%)	0 (0%)	0 (0%)	0 (0%)	Urban	
22,595 (28.77%)	1,226 (1.56%)	40,767 (51.9%)	3,091 (3.94%)	779 (0.99%)	28,652 (36.48%)	Total	Sub-District - Kaliganj
19,475 (27.16%)	935 (1.3%)	37,065 (51.68%)	2,679 (3.74%)	687 (0.96%)	26,854 (37.45%)	Rural	(1933602303)
3,120 (45.7%)	291 (4.26%)	3,702 (54.23%)	412 (6.03%)	92 (1.35%)	1,798 (26.34%)	Urban	
22,394 (24.6%)	1,242 (1.36%)	48,420 (53.2%)	3,439 (3.78%)	719 (0.79%)	34,107 (37.47%)	Total	Sub-District - Nakashipara
17,941 (21.73%)	628 (0.76%)	43,040 (52.13%)	2,585 (3.13%)	565 (0.68%)	32,464 (39.32%)	Rural	(1933602304)
4,453 (52.6%)	614 (7.25%)	5,380 (63.55%)	854 (10.09%)	154 (1.82%)	1,643 (19.41%)	Urban	
20,357 (28.2%)	744 (1.03%)	41,980 (58.16%)	3,130 (4.34%)	729 (1.01%)	22,201 (30.76%)	Total	Sub-District - Chapra
17,081 (26.02%)	567 (0.86%)	37,803 (57.58%)	2,527 (3.85%)	647 (0.99%)	21,012 (32%)	Rural	(1933602305)
3,276 (50.24%)	177 (2.71%)	4,177 (64.05%)	603 (9.25%)	82 (1.26%)	1,189 (18.23%)	Urban	
10,031 (29.81%)	603 (1.79%)	21,950 (65.22%)	1,443 (4.29%)	309 (0.92%)	8,817 (26.2%)	Total	Sub-District - Krishnagar - II
9,429 (29.27%)	555 (1.72%)	21,051 (65.35%)	1,366 (4.24%)	274 (0.85%)	8,537 (26.5%)	Rural	(1933602306)
602 (41.83%)	48 (3.34%)	899 (62.47%)	77 (5.35%)	35 (2.43%)	280 (19.46%)	Urban	
9,586 (29.82%)	464 (1.44%)	19,365 (60.23%)	1,105 (3.44%)	249 (0.77%)	9,512 (29.59%)	Total	Sub-District - Nabadwip
4,491 (25.83%)	158 (0.91%)	11,594 (66.68%)	570 (3.28%)	138 (0.79%)	4,734 (27.23%)	Rural	(1933602307)
5,095 (34.51%)	306 (2.07%)	7,771 (52.64%)	535 (3.62%)	111 (0.75%)	4,778 (32.37%)	Urban	
26,908 (36.35%)	1,174 (1.59%)	48,979 (66.16%)	3,964 (5.35%)	989 (1.34%)	17,066 (23.05%)	Total	Sub-District - Krishnagar - I
23,791 (35.43%)	944 (1.41%)	44,548 (66.34%)	3,483 (5.19%)	907 (1.35%)	15,577 (23.2%)	Rural	(1933602308)
3,117 (45.29%)	230 (3.34%)	4,431 (64.38%)	481 (6.99%)	82 (1.19%)	1,489 (21.63%)	Urban	
14,217 (41.89%)	681 (2.01%)	21,858 (64.4%)	1,816 (5.35%)	521 (1.53%)	7,895 (23.26%)	Total	Sub-District - Krishnaganj
14,217 (41.89%)	681 (2.01%)	21,858 (64.4%)	1,816 (5.35%)	521 (1.53%)	7,895 (23.26%)	Rural	(1933602309)
0 (0%)	0 (0%)	0 (0%)	0 (0%)	0 (0%)	0 (0%)	Urban	
34,011 (49.86%)	1,551 (2.27%)	44,697 (65.52%)	3,850 (5.64%)	1,238 (1.81%)	12,833 (18.81%)	Total	Sub-District - Hanskhali
26,823 (47.03%)	958 (1.68%)	37,284 (65.37%)	3,003 (5.27%)	964 (1.69%)	11,476 (20.12%)	Rural	(1933602310)
7,188 (64.28%)	593 (5.3%)	7,413 (66.29%)	847 (7.57%)	274 (2.45%)	1,357 (12.13%)	Urban	
18,397 (32.69%)	1,132 (2.01%)	36,218 (64.36%)	2,862 (5.09%)	617 (1.1%)	14,284 (25.38%)	Total	Sub-District - Santipur
9,039 (25.23%)	530 (1.48%)	22,237 (62.07%)	1,535 (4.28%)	345 (0.96%)	10,349 (28.89%)	Rural	(1933602311)
9,358 (45.77%)	602 (2.94%)	13,981 (68.38%)	1,327 (6.49%)	272 (1.33%)	3,935 (19.25%)	Urban	
22,114 (42.38%)	967 (1.85%)	35,927 (68.85%)	2,465 (4.72%)	671 (1.29%)	9,723 (18.63%)	Total	Sub-District - Ranaghat - I
10,777 (37.18%)	239 (0.82%)	21,115 (72.84%)	1,256 (4.33%)	331 (1.14%)	5,518 (19.03%)	Rural	(1933602312)
11,337 (48.88%)	728 (3.14%)	14,812 (63.86%)	1,209 (5.21%)	340 (1.47%)	4,205 (18.13%)	Urban	
39,311 (46.9%)	1,547 (1.85%)	56,673 (67.61%)	4,645 (5.54%)	1,476 (1.76%)	15,797 (18.84%)	Total	Sub-District - Ranaghat - II
32,567 (45.35%)	1,181 (1.64%)	48,398 (67.39%)	3,797 (5.29%)	1,233 (1.72%)	14,040 (19.55%)	Rural	(1933602313)
6,744 (56.15%)	366 (3.05%)	8,275 (68.9%)	848 (7.06%)	243 (2.02%)	1,757 (14.63%)	Urban	
45,239 (48.03%)	2,106 (2.24%)	64,319 (68.29%)	6,333 (6.72%)	2,037 (2.16%)	16,725 (17.76%)	Total	Sub-District - Chakdah
32,373 (44.79%)	898 (1.24%)	49,175 (68.04%)	4,382 (6.06%)	1,525 (2.11%)	13,939 (19.29%)	Rural	(1933602314)
12,866 (58.74%)	1,208 (5.52%)	15,144 (69.14%)	1,951 (8.91%)	512 (2.34%)	2,786 (12.72%)	Urban	
24,814 (46.26%)	1,077 (2.01%)	37,452 (69.83%)	4,114 (7.67%)	1,408 (2.63%)	9,142 (17.04%)	Total	Sub-District - Haringhata
21,339 (44.3%)	755 (1.57%)	33,333 (69.2%)	3,327 (6.91%)	1,160 (2.41%)	8,689 (18.04%)	Rural	(1933602315)
3,475 (63.57%)	322 (5.89%)	4,119 (75.36%)	787 (14.4%)	248 (4.54%)	453 (8.29%)	Urban	
123,568 (60.36%)	12,805 (6.25%)	151,514 (74.01%)	23,504 (11.48%)	5,053 (2.47%)	19,590 (9.57%)	Total	Sub-District - Not under any sub- district
0 (0%)	0 (0%)	0 (0%)	0 (0%)	0 (0%)	0 (0%)	Rural	(1933699999)
123,568 (60.36%)	12,805 (6.25%)	151,514 (74.01%)	23,504 (11.48%)	5,053 (2.47%)	19,590 (9.57%)	Urban	
491,932 (39.93%)	30,270 (2.46%)	796,698 (64.67%)	76,698 (6.23%)	18,658 (1.51%)	286,411 (23.25%)	Total	District - Nadia
293,584 (33.36%)	11,334 (1.29%)	549,404 (62.44%)	41,922 (4.76%)	10,987 (1.25%)	239,884 (27.26%)	Rural	(19336)
198,348 (56.36%)	18,936 (5.38%)	247,294 (70.27%)	34,776 (9.88%)	7,671 (2.18%)	46,527 (13.22%)	Urban	



Directorate of Census Operations, West Bengal
Ministry of Home Affairs,
Janganana Bhawan, IB-199, Sector-III,
Salt Lake City
(Beside Mizoram House)
Kolkata - 700106



Email: dco-wbl.rgi@censusindia.gov.in
Website: <http://www.censusindia.gov.in>