



सत्यमेव जयते

Census of India 2011

WEST BENGAL

SERIES-20

PART XII-A

DISTRICT CENSUS HANDBOOK

PURULIYA

VILLAGE AND TOWN DIRECTORY



2011

**DIRECTORATE OF CENSUS OPERATIONS
WEST BENGAL**



सत्यमेव जयते

Census of India 2011

WEST BENGAL

SERIES-20

PART XII-A

DISTRICT CENSUS HANDBOOK

PURULIYA

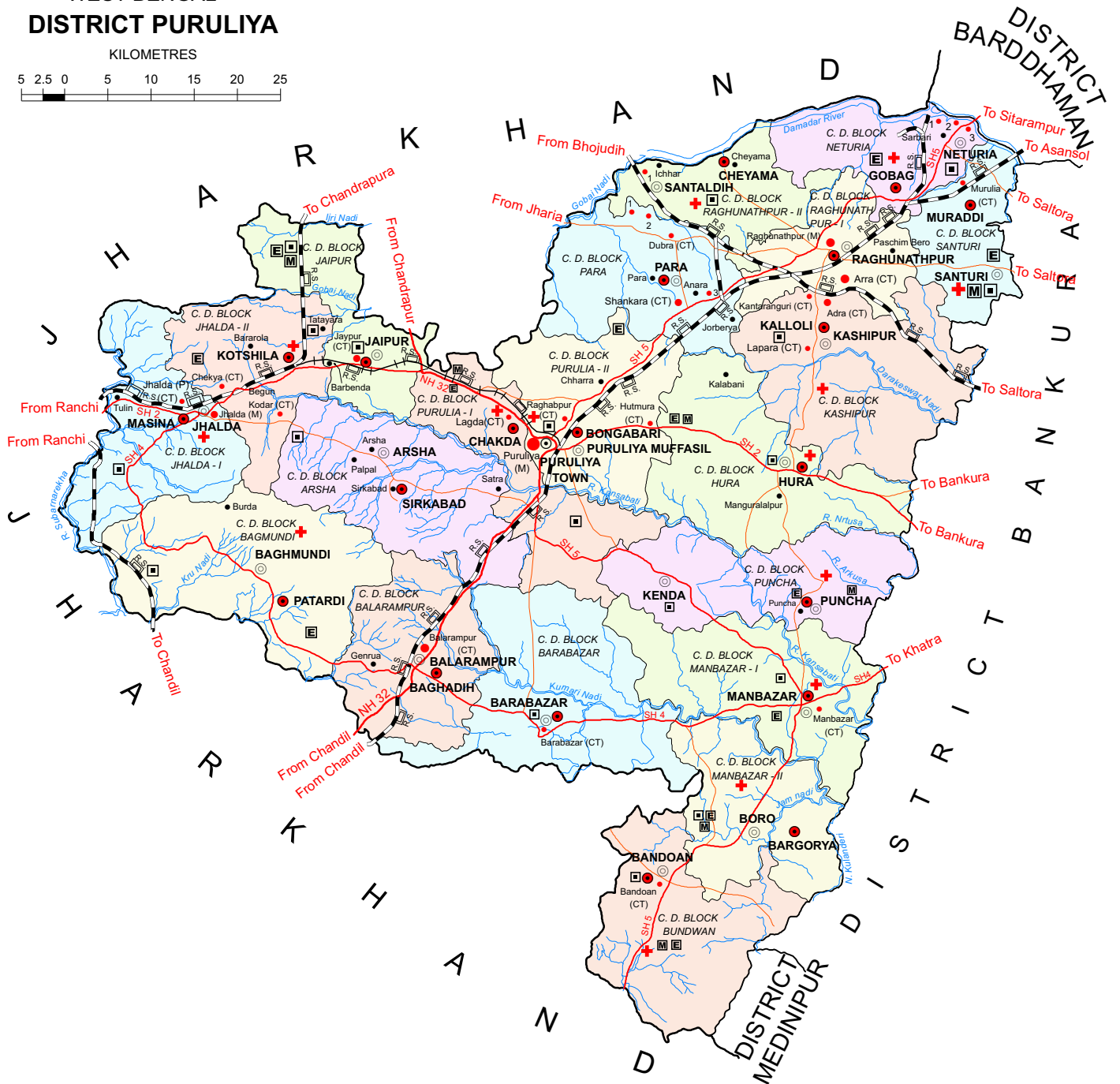
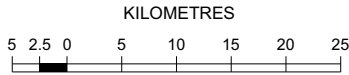
VILLAGE AND TOWN DIRECTORY



2011

**DIRECTORATE OF CENSUS OPERATIONS
WEST BENGAL**

INDIA
WEST BENGAL
DISTRICT PURULIYA



NAME OF CENSUS TOWN

C.D. BLOCK NETURIA

1. Saltora (CT)
2. Hijuli (CT)
3. Per Belyia (CT)

C.D. BLOCK PARA

1. Santaldih Thermal Power Project (CT)
2. Kanki (P) (CT)
3. Chapari (CT)

C.D. BLOCK RAGHUNATHPUR-II

1. Nabagram (CT)

- DEGREE COLLEGE [Symbol]
- ENGINEERING COLLEGE [Symbol]
- MEDICAL COLLEGE [Symbol]
- HOSPITAL [Symbol]

- BOUNDARY, STATE [Symbol]
- " DISTRICT [Symbol]
- " C. D. BLOCK [Symbol]

- HEADQUARTERS : DISTRICT, POLICE STATION, C.D BLOCK [Symbol]
- VILLAGE HAVING 5000 AND ABOVE POPULATION WITH NAME [Symbol]
- URBAN AREA WITH POPULATION SIZE : I, III, IV, V & VI [Symbol]

TOTAL AREA OF THE DISTRICT	6259.00 Sq. Kms.
TOTAL POPULATION OF THE DISTRICT	2930115
TOTAL NUMBER OF VILLAGES	2667
TOTAL NUMBER OF INHABITED VILLAGES	2459
TOTAL NUMBER OF CENSUS TOWNS	25
TOTAL NUMBER OF STATUTORY TOWNS	3
DISTANCE FROM STATE CAPITAL TO DISTRICT	
HEADQUARTERS (APPROX.)	320 Kms.

- NATIONAL HIGHWAY NH 32
- STATE HIGHWAY SH 4
- IMPORTANT METALLED ROADS [Symbol]
- RAILWAY LINE WITH STATION, BROAD GAUGE [Symbol]
- RAILWAY LINE WITH STATION, NARROW GAUGE [Symbol]
- RIVER AND STREAM [Symbol]

M O T I F



Chhau Dance of Puruliya

Chhau is a traditional and very popular folk dance inextricably mixed with the life and culture of the people of Puruliya, which has won international acclaim due to life-long efforts of Padmasree late Gambhir Sing Mura, a legendary figure in the realm of Chhau dance. It is quite distinct from the Chhau dance prevailing at Mayurbhanj of Orissa and at Seraikela of Jharkhand. The peculiar characteristic of Purulia Chhau dance lies in the fact that the artists are common day-labourers who toil in the field throughout the day and after day's hard work, they perform this dance with their usual acrobatic skill and enthusiasm. Mask is also an important characteristic of Puruliya Chhau dance. Chorida in Baghmundi PS is famous for its being the home of the mask-makers of Chhau dance. A mask is made of paper pulp and covers the face of the dancer, leaving only four holes, two for the eyes and two for the nostrils. The cultural history of the district would be incomplete without a reference to the Jhumur songs of Purulia, which are mainly composed on Vaishnava themes and still retain the natural fragrance of folk music. The very music of Jhumur song has been nicely adopted in the grand mosaic of Chhau - a rare synthesis dear to all.

Part A

CONTENTS

	Page No.
1. Map of the district	iii
2. Motif	v
3. Foreword	1
4. Preface	3
5. Acknowledgements	4
6. History and scope of the District Census Handbook	5
7. Brief history of the district	6
8. Analytical Note	11
(i) Physical Features	23
(a) Location and Size (b) Physiography	
(c) Flora and Fauna (d) Drainage	
(e) Climate (f) Natural Economic Resources	
(ii) Census Concepts and Definitions	23
(iii) Non-Census Concepts and Definitions	28
(iv) Census Findings	39
(a) Distribution of Population in Rural and Urban Areas	
(b) Size-Class and Status of Towns with Population, Growth Rate, Density of Population, Sex Ratio, Work Participation Rate, Literacy Rate, Religion, Availability of University Education in the District	
(c) Mother Tongue, Scheduled Castes and Scheduled Tribes in the District from earlier Census Decades	
(v) Brief Analysis of Inset Tables based on Primary Census Abstract, 2011 (Inset Tables 1-35)	47
(vi) Brief Analysis of Inset Tables based on Village Directory and Town Directory data (Inset Tables 36-45)	79
(vii) Major Social and Cultural Activities of the District like Festivals and Fairs	91
(viii) Brief Description of Places of Religious, Historical or Archaeological Importance and Places of Tourist Interest of the District	98
(ix) Major Characteristics of the District, Contribution of the District in the form of Historical Figures Associated with the District	103
 Village and Town Directory	
9. Scope of Village Directory and Town Directory	107
10. Brief Note on Village and Town Directory including abbreviations used in Town Directory	109
11. Section I - Village Directory	
(A) List of Villages merged in Towns and Outgrowths, 2011	117

(B) C.D. Block wise presentation of Village Directory Data	
(a)	
(i) Jaipur C.D. Block Map showing Block boundaries	
(ii) Alphabetical list of Villages of Jaipur C.D. Block along with location Code 2001 and 2011	121
(iii) Presentation of Village Directory Data of Jaipur C.D. Block	124
(b)	
(i) Purulia-II C.D. Block Map showing Block boundaries	
(ii) Alphabetical list of Villages of Purulia-II C.D. Block along with location Code 2001 and 2011	157
(iii) Presentation of Village Directory Data of Purulia-II C.D. Block	160
(c)	
(i) Para C.D. Block Map showing Block boundaries	
(ii) Alphabetical list of Villages of Para C.D. Block along with location Code 2001 and 2011	193
(iii) Presentation of Village Directory Data of Para C.D. Block	196
(d)	
(i) Raghunathpur-II C.D. Block Map showing Block boundaries	
(ii) Alphabetical list of Villages of Raghunathpur-II C.D. Block along with location Code 2001 and 2011	239
(iii) Presentation of Village Directory Data of Raghunathpur-II C.D. Block	242
(e)	
(i) Raghunathpur-I C.D. Block Map showing Block boundaries	
(ii) Alphabetical list of Villages of Raghunathpur-I C.D. Block along with location Code 2001 and 2011	275
(iii) Presentation of Village Directory Data of Raghunathpur-I C.D. Block	278
(f)	
(i) Neturia C.D. Block Map showing Block boundaries	
(ii) Alphabetical list of Villages of Neturia C.D. Block along with location Code 2001 and 2011	311
(iii) Presentation of Village Directory Data of Neturia C.D. Block	314
(g)	
(i) Santuri C.D. Block Map showing Block boundaries	
(ii) Alphabetical list of Villages of Santuri C.D. Block along with location Code 2001 and 2011	347
(iii) Presentation of Village Directory Data of Santuri C.D. Block	350
(h)	
(i) Kashipur C.D. Block Map showing Block boundaries	
(ii) Alphabetical list of Villages of Kashipur C.D. Block along with location Code 2001 and 2011	383
(iii) Presentation of Village Directory Data of Kashipur C.D. Block	388
(i)	
(i) Hura C.D. Block Map showing Block boundaries	
(ii) Alphabetical list of Villages of Hura C.D. Block along with location Code 2001 and 2011	441
(iii) Presentation of Village Directory Data of Hura C.D. Block	444
(j)	
(i) Purulia-I C.D. Block Map showing Block boundaries	
(ii) Alphabetical list of Villages of Purulia-I C.D. Block along with location Code 2001 and 2011	477
(iii) Presentation of Village Directory Data of Purulia-I C.D. Block	480

(k)	(i) Pancha C.D. Block Map showing Block boundaries	
	(ii) Alphabetical list of Villages of Pancha C.D. Block along with location Code 2001 and 2011	513
	(iii) Presentation of Village Directory Data of Pancha C.D. Block	516
(l)	(i) Arsha C.D. Block Map showing Block boundaries	
	(ii) Alphabetical list of Villages of Arsha C.D. Block along with location Code 2001 and 2011	549
	(iii) Presentation of Village Directory Data of Arsha C.D. Block	552
(m)	(i) Jhalda-I C.D. Block Map showing Block boundaries	
	(ii) Alphabetical list of Villages of Jhalda-I C.D. Block along with location Code 2001 and 2011	585
	(iii) Presentation of Village Directory Data of Jhalda-I C.D. Block	590
(n)	(i) Jhalda-II C.D. Block Map showing Block boundaries	
	(ii) Alphabetical list of Villages of Jhalda-II C.D. Block along with location Code 2001 and 2011	633
	(iii) Presentation of Village Directory Data of Jhalda-II C.D. Block	636
(o)	(i) Bagmundi C.D. Block Map showing Block boundaries	
	(ii) Alphabetical list of Villages of Bagmundi C.D. Block along with location Code 2001 and 2011	669
	(iii) Presentation of Village Directory Data of Bagmundi C.D. Block	674
(p)	(i) Balarampur C.D. Block Map showing Block boundaries	
	(ii) Alphabetical list of Villages of Balarampur C.D. Block along with location Code 2001 and 2011	717
	(iii) Presentation of Village Directory Data of Balarampur C.D. Block	720
(q)	(i) Barabazar C.D. Block Map showing Block boundaries	
	(ii) Alphabetical list of Villages of Barabazar C.D. Block along with location Code 2001 and 2011	753
	(iii) Presentation of Village Directory Data of Barabazar C.D. Block	758
(r)	(i) Manbazar-I C.D. Block Map showing Block boundaries	
	(ii) Alphabetical list of Villages of Manbazar-I C.D. Block along with location Code 2001 and 2011	811
	(iii) Presentation of Village Directory Data of Manbazar-I C.D. Block	818
(s)	(i) Manbazar-II C.D. Block Map showing Block boundaries	
	(ii) Alphabetical list of Villages of Manbazar-II C.D. Block along with location Code 2001 and 2011	881
	(iii) Presentation of Village Directory Data of Manbazar-II C.D. Block	884
(t)	(i) Bundwan C.D. Block Map showing Block boundaries	
	(ii) Alphabetical list of Villages of Bundwan C.D. Block along with location Code 2001 and 2011	927
	(iii) Presentation of Village Directory Data of Bundwan C.D. Block	930
(C)	Appendices to Village Directory Data	
	Appendix I : Summary showing total number of villages having Educational, Medical and other amenities in villages – C.D. Block level	973

Appendix I A	: Villages by number of Primary Schools	976
Appendix I B	: Villages by Primary, Middle and Secondary Schools	977
Appendix I C	: Villages with different sources of drinking water facilities available	977
Appendix II	: Villages with 5,000 and above population which do not have one or more amenities available	978
Appendix III	: Land utilization data in respect of Census Towns	978
Appendix IV	: C.D. Block wise list of inhabited villages where no amenity other than drinking water facility is available	978
Appendix V	: Summary showing number of Villages not having Scheduled Castes population	979
Appendix VI	: Summary showing number of Villages not having Scheduled Tribes population	979
Appendix VIIA	: List of villages according to the proportion of the Scheduled Castes to the total population by ranges	980
Appendix VIIB	: List of villages according to the proportion of the Scheduled Tribes to the total population by ranges	1025
12.	Section II - Town Directory	
(a)	Town Directory Statement I - Status and Growth History	1073
(b)	Town Directory Statement II - Physical Aspects and Location of Towns, 2009	1076
(c)	Town Directory Statement III - Civic and other Amenities, 2009	1077
(d)	Town Directory Statement IV - Medical Facilities, 2009	1078
(e)	Town Directory Statement V - Educational, Recreational and Cultural Facilities, 2009	1079
(f)	Town Directory Statement VI - Industry and Banking, 2009	1082
(g)	Town Directory Statement VII - Civic and other Amenities in Slums, 2009	1083
(h)	Appendix to Town Directory - Towns showing their Outgrowths with population	1083

FOREWORD

The District Census Handbook (DCHB) is an important publication of the Census Organization since 1951. It contains both Census and non-Census data of urban and rural areas for each District. The Census data provide information on demographic and socio-economic characteristics of population at the lowest administrative unit i.e. of each Village and Town and ward of the District. The Primary Census Abstract (PCA) part of this publication contains Census data including data on household amenities collected during 1st phase of the Census i.e. House Listing and Housing Census. The non-Census data presented in the DCHB is in the form of Village Directory and Town Directory contain information on various infrastructure facilities available in the village and town viz. education, medical, drinking water, communication and transport, post and telegraph, electricity, banking, and other miscellaneous facilities. Later on, the Telegraph Services were closed by the Government of India on 15th July, 2013. The data of DCHB are of considerable importance in the context of planning and development at the grass-root level.

2. In the 1961 Census, DCHB provided a descriptive account of the District, administrative statistics, Census tables and Village and Town Directory including Primary Census Abstract. This pattern was changed in 1971 Census and the DCHB was published in three parts: Part-A related to Village and Town Directory, Part-B to Village and Town PCA and Part-C comprised analytical report, administrative statistics, District Census tables and certain analytical tables based on PCA and amenity data in respect of Villages. The 1981 Census DCHB was published in two parts : Part-A contained Village and Town Directory and Part-B the PCA of Village and Town including the SCs and STs PCA up to Tahsil/Town levels. New features along with restructuring of the formats of Village and Town Directory were added. In Village Directory, all amenities except electricity were brought together and if any amenity was not available in the referent Village, the distance in broad ranges from the nearest place having such an amenity, was given.

3. The pattern of 1981 Census was followed by and large for the DCHB of 1991 Census except the format of PCA. It was restructured. Nine-fold industrial classification of main workers was given against the four-fold industrial classification presented in the 1981 Census. In addition, sex wise population in 0-6 age group was included in the PCA for the first time with a view to enable the data users to compile more realistic literacy rate as all children below 7 years of age had been treated as illiterate at the time of 1991 Census. One of the important innovations in the 1991 Census was the Community Development Block (CD Block) level presentation of Village Directory and PCA data instead of the traditional Tahsil/Taluk/ PS level presentation.

4. As regards DCHB of 2001 Census, the scope of Village Directory was improved by including some other amenities like banking, recreational and cultural facilities, newspapers & magazines and 'most important commodity' manufactured in a Village in addition to prescribed facilities of earlier Censuses. In Town Directory, the statement on Slums was modified and its coverage was enlarged by including details on all slums instead of 'notified slums'.

5. The scope and coverage of Village Directory of 2011 DCHB has been widened by including a number of new amenities in addition to those of 2001. These newly added amenities are : Pre-Primary School, Engineering College, Medical College, Management Institute, Polytechnic, Non-formal Training Centre, Special School for Disabled, Community Health Centre, Veterinary Hospital, Mobile Health Clinic, Medical Practitioner with MBBS Degree, Medical Practitioner with no degree, Traditional Practitioner and faith Healer, Medicine Shop, Community Toilet, Rural Sanitary Mart or Sanitary Hardware Outlet in the Village, Community Bio- gas, Sub Post Office, Village Pin Code, Public Call Office, Mobile Phone Coverage, Internet Cafes/ Common Service Centre, Private Courier Facility, Auto/Modified Autos, Taxis and Vans, Tractors, Cycle-pulled Rickshaws, Carts

driven by Animals, Village connected to National Highway, State Highway, Major District Road, and Other District Road, Availability of Water Bounded Macadam Roads in Village, ATM, Self-Help Group, Public Distribution System(PDS) Shop, Mandis/Regular Market, Weekly Haat, Agricultural Marketing Society, Nutritional Centers (ICDS), Anganwadi Centre, ASHA (Accredited Social Health Activist), Sports Field, Public Library, Public Reading Room, Assembly Polling station, Birth & Death Registration Office. In the Town Directory, seven Statements containing the details and the data of each Town have been presented viz. (i) Status and Growth History of Towns,(ii)- Physical Aspects and Location of Towns, (iii) Civic and other Amenities, (iv) Medical Facilities, (v) Educational, Recreational & Cultural Facilities, (vi) Industry & Banking, and (vii) Civic & other amenities in Slums respectively. CD Block wise data of Village Directory and Village PCA have been presented in DCHB of 2011 Census as presented in earlier Census.

6. The data of DCHB 2011 Census have been presented in two parts, Part-A contains Village and Town Directory and Part-B contains Village and Town wise Primary Census Abstract. Both the Parts have been published in separate volumes in 2011 Census.

7. The Village and Town level amenities data have been collected, compiled and computerized under the supervision of Shri Dipak Ghosh, IAS, Director of Census Operations, West Bengal. The task of Planning, Designing and Co-ordination of this publication was carried out by Dr. Pratibha Kumari, Assistant Registrar General (SS) under the guidance & supervision of Dr. R.C. Sethi, Ex-Addl. RGI and Shri Deepak Rastogi present Addl. RGI. Shri A.P. Singh, Deputy Registrar General (Map) provided the technical guidance in the preparation of maps. Shri A.K. Arora, Joint Director of Data Processing Division under the overall supervision of Shri M.S. Thapa, Addl. Director (EDP) provided full co-operation in preparation of record structure for digitization and validity checking of Village and Town Directory data and the programme for the generation of Village Directory and Town Directory including various analytical inset tables as well as Primary Census Abstract (PCA). The work of preparation of DCHB, 2011 Census has been monitored in the Social Studies Division. I am thankful to all of them and others who have contributed to bring out this publication in time.

New Delhi
Dated : 16-06-2014

(C. Chandramouli)
Registrar General &
Census Commissioner, India

PREFACE

The District Census Hand Book or DCHB is the most popular and widely used publication which is compiled and prepared by the Census Organization. The first ever DCHB was published in the year 1951. Thereafter Census Directorate is coming up with the publication of DCHB in every decadal Census and the present volume of DCHB of 2011 is seventh in the series.

Over the time, the contents of DCHB have been changing keeping in track with the requirement of the data user on different amenities. Since DCHB is a compilation of Census and non-Census data, the presentation is being done in two parts, viz. the Part-A and Part-B separately for each district. Part-A contains Village & Town Directory data with some important tables depicting availability of basic civic amenities such as drinking water facilities, educational facilities, post & telegraph facilities, banking facilities etc. at the C.D. Block/Village and Town level. Part-B on the other hand contains District Primary Census Abstract of Total Population including Scheduled Castes and Scheduled Tribes at the C.D. Block/Village level and ward level for urban units like for Statutory Towns and Census Towns. Part-B contains data for sex wise distribution of population, age group of 0-6 years, literate and illiterate, Scheduled Castes and Scheduled Tribes, worker and non-worker data, economic category i.e. cultivator, agricultural labour, household industry worker and other worker.

Apart from the above, DCHB also furnishes a variety of essential information pertaining to the district like brief history, administrative set-up, location, climate, economic resources, land use, transport, industry, trade and commerce, place of historical, archaeological and tourists importance etc. It also provides brief analysis of Census data, presentation of the data through various tables, graphs and maps that made the publication much more attractive and valuable.

While preparation of DCHBs of Census of India, 2011 our most sincere and deepest gratitude is expressed to Shri Sailesh, IAS, Registrar General and Census Commissioner, India for his constant inspiration, support and valuable suggestions. Our sincere and deepest thanks and gratitude also goes to Dr. C. Chandramouli, IAS, former Registrar General and Census Commissioner, India. Our thanks also go to Shri Kameswar Ojha, Additional Registrar General, India. The support and assistance of Dr. R.C. Sethi and Shri Deepak Rastogi, former Additional Registrar Generals, India worth special mentioning. We are also grateful to Dr. A.P. Singh and Dr. R. Joseph, former Deputy Registrar Generals (Map) for providing the technical guidance in the preparation of maps and to Dr. Pratibha Kumari, Deputy Registrar General (SS) for her overall supervision. Shri A.K. Arora, Joint Director of Data Processing Division under the overall supervision of Shri M.S. Thapa, Additional Director (EDP) provided full co-operation in preparation of record structure for digitization and validity checking of Village and Town Directory data and the computer programming for generation of Village Directory and Town Directory data including various analytical inset tables as well as Primary Census Abstract (PCA). Heartfelt thanks to all the Officers of the Office of the Registrar General, India who contributed their share in befitting manner.

The sincere contributions made by the District Magistrates of all districts, Municipal Commissioners of Kolkata and Haora Municipal Corporations, District Census Officers, Additional District Census Officers (Officer In-charge, Census) and the Block Development Officers (BDOs) are worth mentioning. The contribution of officials of innumerable Villages, C.D. Blocks and Towns of all the districts of West Bengal are hereby greatly acknowledged for their sincere efforts in collecting the data of villages and towns under their jurisdiction.

At this Directorate level, sincere thanks are due to all those who put utmost sincerity and zeal towards the successful completion of this publication within the stipulated time. As it is not feasible to express recognitions individually, a separate page of acknowledgement is included in this publication.

Kolkata, the 25th day of July, 2016

Directorate of Census Operations, West Bengal

Acknowledgements

- A. The Directorate of Census Operations, West Bengal respectfully acknowledges the devoted, sincere hard work rendered by about two lakhs Census Enumerators, Supervisors and Officials at the District, Block and Municipal levels without whose heroic efforts, the Census 2011 could never be undertaken.
- B. The Census Directorate, West Bengal also gratefully acknowledges the sincere and dedicated work of the following officers/officials of this Directorate associated with the preparation of this District Census Hand Book, 2011 whose hard-work, dedication and diligence has made the publication of this volume possible.

Drafting Scrutiny and Finalization of Analytical Notes :

Shri Pranab Kr. Majumdar	Joint Director (Retired)	Dr. Palash Chandra Coomar	Joint Director
Shri Subhash Dasgupta	Deputy Director	Shri Arunasish Chatterjee	Deputy Director
Shri P.P. Joy	Deputy Director	Smt. Keka Ghosh	Asstt. Director
Shri Subhasish Chatterjee	Asstt. Director	Smt. Parnalekha Dasgupta	Asstt. Director
Smt. Moumita Guha	Asstt. Director	Smt. Sayantika Basu	Asstt. Director
Smt. Tandra Dutta	Asstt. Director	Dr. Utpal Kumar Mandal	Sr. Geographer
Shri Prasun Ganguly	D.E.O. Grade-B		

Data Processing and Generation of Tables at DCO level, Validation of Data, Drafting of Write-Ups :

Smt. Lopamudra Ghosal	S.I. Grade I	Shri Siddhartha Chatterjee	S.I. Grade I
Shri Sandip Kumar Panja	S.I. Grade I	Shri Sujita Kumar Pradhan	S.I. Grade I
Shri Tarun Sarkar	S.I. Grade I	Shri Arvind Kushwaha	S.I. Grade I
Smt. Nayana Nandan	S.I. Grade I	Smt. Debsmita Mazumder	S.I. Grade I
Shri Prasun Ganguly	D.E.O. Grade B	Shri Bibhas Kanti Hira	D.E.O. Grade B
Smt. Arpita Ghosh	Former Compiler	Smt. Hemlata Singh	Former Compiler
Smt. Aditi Goswami	Compiler	Shri Deepak Kumar	Compiler

Officers and Officials of Data Centre

Preparation of Maps :

Shri Kailash Das	Research Officer (Map)	Dr. Utpal Kumar Mandal	Sr. Geographer
Shri Pradeep Kumar Das	Sr. Drawing Assistant	Smt. Suman Topno	Sr. Draughtsman
Shri Kartick Murmu	Sr. Draughtsman	Shri Asok Mondal	Sr. Draughtsman
Shri Prashanta Roy	Sr. Draughtsman	Shri Sanjib Das	Sr. Draughtsman
Shri Tapan Bhattacharjee	Sr. Draughtsman	Shri Kaushik Bhattacharjee	Sr. Draughtsman

Preparation of Camera Ready Copy :

Shri Prasun Ganguly	D.E.O. Grade B
---------------------	----------------

Preparation of e-book :

Shri Prashant Kumar	Sr. Supervisor	Shri Prasun Ganguly	D.E.O. Grade B
Shri Bibhas Kanti Hira	D.E.O. Grade B	Shri Prashanta Roy	Sr. Draughtsman

ORGI – Data Processing Division :

Shri Jaspal Singh Lamba	Deputy Director	Ms. Usha	Asstt. Director
Shri Anurag Gupta	DPA Grade 'A'	Shri Mukesh K. Mahawar	DPA Grade 'A'
Ms. Shagufta Nasreen Bhat	DRA Grade 'A'	Ms. Kiran Bala Saxena	Sr. Supervisor

HISTORY AND SCOPE OF THE DISTRICT CENSUS HANDBOOK

The need of data at the grass root level for the administrative and planning purposes at sub micro level as well as academic studies prompted the innovation of District Census Handbook. District Census Handbook is a unique publication from the Census organization which provides most authentic details of Census and non-Census information from village and town level to district level. The District Census Handbook was firstly introduced during the 1951 Census. It contains both Census and non-Census data of urban as well as rural areas for each district. The Census data contain several demographic and socio-economic characteristics of the lowest administrative unit i.e. of each village and town and ward of the district. The non-Census data comprise of data on availability of various civic amenities and infrastructural facilities etc. at the town and village level which constitute Village Directory and Town Directory part of the DCHB. The data of DCHB are of considerable importance in the context of planning and development at grass-root level.

In 1961 Census DCHB provided a descriptive account of the district, administrative statistics, Census tables and village and town directory including Primary Census Abstract. This pattern was changed in 1971 Census and the DCHB was published in three parts: Part-A related to village and town directory, Part-B to village and town PCA and Part-C comprised analytical report, administrative statistics, district Census tables and certain analytical tables based on PCA and amenity data in respect of villages. The 1981 Census DCHB was published in two parts: Part-A contained village and town directory and Part-B the PCA of village and town including the SCs and STs PCA up to tahsil/town levels. New features along with restructuring of the formats of village and town directory were added into it. In Village Directory, all amenities except electricity were brought together and if any amenity was not available in the referent village, the distance in broad ranges from the nearest place having such an amenity, was given.

The pattern of 1981 Census was followed by and large for the DCHB of 1991 Census except the format of PCA. It was restructured. Nine-fold industrial classification of main workers was given against the four-fold industrial classification presented in the 1981 Census. In addition, sex wise population in 0-6 age group was included in the PCA for the first time with a view to enable the data users to compile more realistic literacy rate as all children below 7 years of age had been treated as illiterate at the time of 1991 Census. One of the important innovations in the 1991 Census was the Community Development Block (C.D. Block) level presentation of village directory and PCA data instead of the traditional Tahsil/Taluk/PS level presentation.

As regards DCHB of 2001 Census, the scope of Village Directory was improved by including some other amenities like banking, recreational and cultural facilities, newspapers & magazines and 'most important commodity' manufactured in a village in addition to prescribed facilities of earlier Censuses. In Town Directory, the statement on Slums was modified and its coverage was enlarged by including details on all slums instead of 'notified slums'.

The scope and coverage of Village Directory of 2011 DCHB has been widened by including a number of new amenities in addition to those of 2001. In the Town Directory, seven Statements containing the details and the data of each town have been presented viz.; (i) Status and Growth History of towns, (ii) Physical Aspects and Location of Towns, (iii) Civic and other Amenities, (iv) Medical Facilities, (v) Educational, Recreational & Cultural Facilities, (vi) Industry & Banking, and (vii) Civic & other amenities in Slums respectively. CD Block wise data of Village Directory and Village PCA have been presented in DCHB of 2011 Census as presented in earlier Census. The data of DCHB 2011 Census have been presented in two parts, Part-A contains Village and Town Directory and Part-B contains Village and Town wise Primary Census Abstract. Both the Parts have been published in separate volumes in 2011 Census.

Brief history of the District :

Puruliya came into being as a district of West Bengal in 1956. Puruliya is the westernmost district of West Bengal with all India significance because of its tropical location, its shape as well as function like a funnel. It funnels not only the tropical monsoon current from the Bay of Bengal to the sub-tropical parts of north-west India, but also acts as a gateway between the developed industrial belts of West Bengal and the neighbourhoods in Orissa, Jharkhand, Madhya Pradesh and Uttar Pradesh.

Erstwhile the territory of Puruliya district was part of Banga, one of the *Mahajanapadas* (*Mahājanapada* in Sanskrit language literally means “great realm”) which was one of the sixteen kingdoms that existed in ancient India from the sixth to the fourth centuries BCE. Following the Jain *Bhagavati-Sutra*, Puruliya district existed even in the circa 5th century A.D. The ancient history of Puruliya was depicted with the name *Vajra-bhumi*. *Vajra-bhumi* in the medieval times includes the whole part of present Jharkhand.

However *Vajra-bhumi*, since its advent has passed through several hands, has undergone enormous change and the whole district continued to exist as fragmented sections which were controlled by several kings. Hence, any ancient history of Puruliya is not available which may be referred as an authentic document. At last in the year 1365 the entire territory of Bengal came under the Muslim influence, when the Afghan Chief Bakhtiyar Khalji ousted the last Sena King Lakshman Sena from Bengal. Bengal reached its culmination in the Sultanate regime which consolidated the disintegrated portions of Bengal and established a separate territory. Following the ancient chronicle accounts of Puruliya it was under these *Subhas* (A *subah* was a province of the Mughal Empire in South Asia. The Governor of a *subah* was known as a *subahdar*, which later became *subedar* to refer to an officer in the Indian Army. The *subahs* were established by the Mughal Emperor Akbar during his administrative reforms of 1572–1580) or the Sultans, the broken fragments of Puruliya and other parts of Bengal were united.

The sovereignty of Bengal was lost in the year 1765 at the battle of Plassey when Siraj-ud-daulah was defeated by the British. Afterwards by Regulation XVIII of 1805, *Jungle Mahals* (literally ‘jungle estates’) district was formed by the British including independent chiefdoms lying between Birbhum, Bankura, Midnapore and the hilly country of Chota Nagpur. The district composed of 23 *parganas* and *mahals* including the present Puruliya. Later in the year 1833, by Regulation XIII, the *Jungle Mahals* district was broken up and a new district called Manbhum was constituted with headquarters at Manbazar. The district was very large in size and included parts of Bankura and Bardhaman districts and Dhanbad, Dhalbhum and Seraikela–Kharswan districts of present Jharkhand states. In 1838, again the district headquarters was transferred from Manbazar to Puruliya. Since the formation of the district it was withdrawn from regular administration and placed under an officer called Principal Assistant to the agent to the Governor-General for South-Western Frontier. The title of the officer Principal Agent was later changed to Deputy Commissioner by Act XX of 1854.

Finally in the year 1956, after 8 years from India’s independence, Manbhum district was partitioned between Bihar and West Bengal under the States Reorganization Act and the Bihar and West Bengal (Transfer of Territories) Act 1956 and the present Puruliya district was born on November 1, 1956.

The district is currently a part of the Red Corridor. The Red Corridor is a region in the east of India that experiences considerable Naxalite–Maoist insurgency. These are also areas that suffer from the higher illiteracy, poverty and other social issues).

People of Puruliya district normally speak in Bengali language but in a different style, called Manbhumi dialect, the words of which seems to originate from a group of Austric, Santal, Kalarian or other ancient communities. The dialect made its deep rooted place in the local folk songs, dance, festivals and all other artistic forms. With the passage

of time, many pure Bengali speaking and few Hindi speaking people became permanent inhabitants here, but Manbhumi dialect has survived.

Administrative set up :

(i) Region of the state where district is located :

Puruliya district lies in the extreme western part of the state. The northern, western and southern part of the district is bounded by the state of Jharkhand. The eastern part is bounded by the districts of Bardhaman, Bankura and Paschim Medinipur.

(ii) Total number of C.D. Blocks or the next Administrative units of the district and changes therein including jurisdictional changes during 2001-2011 :

The district of Puruliya has three Sub-divisions namely (a) Puruliya Sadar (East) (b) Puruliya Sadar (West) and (c) Raghunathpur. There are a total of 21 Police Stations in the district. Puruliya Sadar (East) Sub-division consists of 8 Police Stations namely Bandowan, Hura, Manbazar, Pancha, Boro, Kenda, Puruliya Town and Puruliya Muffassil. Puruliya Sadar (West) Sub-division consists of 7 Police Stations namely Arsha, Baghmundi, Balarampur, Barabazar, Jaypur, Jhalda and Kotshila. Raghunathpur Sub-division consists of 6 Police Stations namely Kashipur, Neturia, Para, Santaldih, Raghunathpur, and Santuri.

The district is divided into 20 Community Development (C.D.) Blocks. Puruliya Sadar (East) Sub-division consists of 7 C.D. Blocks namely Bandowan, Hura, Manbazar-I, Manbazar-II, Pancha, Puruliya-I and Puruliya-II. Puruliya Sadar (West) Sub-Division consists of 7 C.D. Blocks namely Arsha, Baghmundi, Balarampur, Barabazar, Jaypur, Jhalda-I and Jhalda-II. Raghunathpur Sub-division consists of 6 C.D. Blocks namely Kashipur, Neturia, Para, Raghunathpur-I, Raghunathpur-II and Santuri.

(iii) Total number of Towns/Villages :

The district has 28 urban units, out of which 3 are Municipalities and 25 are Census Towns. Raghunathpur (M), Jhalda (M) and Puruliya (M) are the names of 3 Municipalities. The names of 25 Census Towns are Jaypur, Raghampur (P), Santaldih Thermal Power Project-Town, Kanki (P), Dubra, Chapari, Shankara, Nabagram, Arra, Saltor, Hijuli, Par Beliya, Murulia, Kantaranguri (P), Lapara, Lagda, Chekya, Begun Kodar, Balarampur, Barabazar, Manbazar, Adra, Jhalda (P), Hutmura and Bandoan. The district consists of 170 Gram Panchayats covering 2,667 villages.

(iv) If the district is newly created, the area from which it has been carved out :

It is not a newly created district.

(v) Urban Local Bodies :

India has seen the formation of urban local bodies since the time of Indus Valley Civilization. The first Municipal Corporation was set up at erstwhile Madras (now Chennai) under a charter granted by James-II during the British rule in 1687. There are different types of urban local bodies, namely, Municipal Corporations, Municipal Councils, Municipalities, Notified Area Committees, Cantonment Boards etc. Except the Cantonment Boards all other types of municipal bodies are governed by the state municipal laws. Cantonment Boards are controlled by the Central Act called Cantonment Acts, 1924. A municipality is constituted with elected members of the inhabitants of a city or town and municipal corporations, and is created by the enactment of State Legislatures or of Parliament in case of Union Territories. The area which does not fulfil all the conditions laid down as necessary for the constitution of a municipality or it may also be created for newly developing towns or areas are known as Notified Area Committee. Except Notified Area, the councils of all these corporate bodies comprise of elected members of the public through adult franchise (citizen of 18 years and above) based on secret ballot. The notified area is governed by the state governments through a body nominated by it. Apart from overall planning, creation and maintenance of Civil

Administration, the primary object of every urban local body is to provide certain civic amenities to the people.

As already stated, there are 3 Municipalities in the Puruliya district, namely Puruliya, Jhalda and Raghunathpur all of which are more than 100 years old. The Puruliya Municipality was established in 1876, the Jhalda Municipality in 1886 and the relatively new Raghunathpur Municipality was established in 1888.

Civil Administration :

The Civil Administration of the district is headed by a District Magistrate who acts as the Principal Executive head of the district for monitoring and co-ordinating all the Governmental activities within the district viz. conduct of election, census, implementation of government orders etc. There are 3 Sub-divisional head under him to look after three Sub-divisions of the districts and under them there are Block Development Officers for each C.D. Block. Superintendent of Police is the head of Police Administration of the district and under him there are three Sub-divisional Police Officers to look after three Sub-divisions with Inspector in-charge/Officer in-charge in each Police Station. At the district Head Quarters, the District Judge is the head of the Judiciary and Sub-Divisional Judicial Magistrates are sitting in the courts at the Sub-divisional level.

Analytical Note

Analytical Note

Physical features :

(a) Location and Size :

District Puruliya, with its funnel like shape, is located in the western most part of the state of West Bengal. The northern, western and Southern part of the district is bounded by the state of Jharkhand. The eastern part is bounded by the districts of Bardhaman, Bankura and Paschim Medinipur. The district lies between 22°4' to 23°45' North Latitude and 85°55' to 86°55' East Longitude. The area of the district is 6,259 sq. km.

(b) Physiography :

The topographical feature shows gradual descent from the uneven Chhota Nagpur plateau to the plain land of the state in the east. The district of Puruliya is divided into three sub-micro regions on the basis of elevation and the nature of topography, viz. 1) Damodar–Darkeshwar Upland, 2) Upper Kasai Basin, and 3) Bagmundi–Bundwan Upland.

1) Damodar–Darkeshwar Upland : This region lies in the north–east of the district bordering Jharkhand (erstwhile Bihar) to the north, West and South. The area becomes undulating with hillocks of hard rocks, which are extended from the high plateau of Central India and Chota Nagpur. There are some hills ranging from 150 to 750 meters approximately in altitude.

2) Upper Kasai Basin : The region extends in the central part of the district, where the Kasai river flows. The region has undulating land but in the lower part, there are degraded low lands. The elevation rises from 200 to 300 metres and its general slope is from West to East and South–east.

3) Bagmundi–Bandwan Upland : This region lies over the north–western and the Southern portion of the district. It is a highland area descending from the Ranchi plateau. At some places the high lands are very steep and crisscrossed by the streams. In Bagmundi and Balarampur areas, the Ayodhya Range forms the main high lands. It acts like the watershed for both Kasai and Subarnarekha. The elevation ranges from 475 to 700 meters approximately. The soils of the region are red sandy, red loamy and alluvial. The elevation of the district from main sea level is 677 metres.

(c) Flora & Fauna :

The species of flora is predominant in the plateau area of Puruliya. Trees like *Palas*, *Kul*, *Mahul*, *Kenod*, *Bhela*, *Dha*, *Pial*, *Arjun*, *Asan*, *Chhatui* etc. are found in numbers. Some of these trees bear both grand looking flowers and sweet fruits. In the forest *Sal*, *Karum*, *Sisha*, *Gumhar*, *Akashmani*, *Kusum*, Eucalyptus, Fig, Banyan, various bushes and herbs are found. Now-a-days wastelands are being brought under the green shed of various classes of plants by the Forest Department and the Panchayat functionaries.

As regards the species of fauna in the district, they are Elephant, found in the *jungles* (forests) of Ayodhya Region, Bundwan and Kuilapal. Besides Elephants, the forest of Puruliya is also the wild abode of Bear, Wolf, Hyaena, Wild Hog, Rabbit, Deer, Monkey, Bush Cat, Jackal, Fox etc. The abode of Avis are in the stones groves of Agodya, Jaichandi Phar, Panchet and Vultures, Falcon, Kite, Owl, Bat, Peacock, Wild Crow, Dove, Wild Fowl, Rose band, Parrot, Cuckoo, Sparrow and many other birds are found in the forest trees spread over the entire district. Migratory birds are also seen on the quiet watery, greenery spots in the winter season.

(d) Drainage :

Several rivers flow across Puruliya district. Among these Kangsabati (Kasai /Cossey/ Kansai), Kumari, Dwarakeswar, Subarnarekha and Damodar are the important

ones. The main drainage of the district is controlled by river Kasai which drains more than three-fifth of the district's water.

River Subarnarekha : River Subarnarekha is the Westernmost river in district Puruliya which originates from a surface spring to the South-East of Ranchi town in the Chhota Nagpur Plateau in the State of Jharkhand. Subarnarekha creates the Western boundary of the district which is an inter-State boundary of West Bengal with the State of Jharkhand. The flow of the river in this region is in North-South direction. This is the only river in the district Puruliya which flows from North to South. Other rivers flow in an easterly or South-easterly courses. Several large and small tributaries meet Subarnarekha inside district Puruliya as right bank tributaries. The course of Subarnarekha is mostly bordering the C. D. Block Jhalda I and a small portion beside C. D. Block Baghmundi.

River Kangshabati/ Kansai/ Cossey / Kasai : River Kangshabati is one of the largest rivers of district Puruliya cutting the district in North-South territories. Kangshabati river is created from the confluence of two smaller river streams namely Saharjhor and Girgiri and takes the name of Kangshabati (Kansai/ Cossey / Kasai) from Tigra village of C.D. Block Jhalda-II C.D. Block. The area is geographically a part of the Chhota Nagpur Plateau. In its course inside district Puruliya, Kangshabati receives several large and small rivulets, perennial streams and small brooks while flowing through the plateau region as North and South bank tributaries and grows in its full form. The flow of the river is from West to East with slightly South-ward turns. After crossing C. D. Block Jhalda-II, it creates the natural North-South boundary between C. D. Blocks Jaipur and Arsha, Puruliya-I and Arsha, Puruliya-II and Puruliya-I, Hura and Pancha before entering C.D. Block Manbazar. From Manbazar it exits the district. Kangshabati Reservoir is created from the course of river Kangshabati to meet the water requirements of the inhabitants of the district. River Bandu is one important tributary of river of Kangshabati.

River Damodar : River Damodar marks the Northern boundary of the district Puruliya. The river rises in Palamou of Latehar district of Jharkhand in the Chhota Nagpur Plateau region. Only a small portion of this inter-state river flows beside district Puruliya. It creates the Northern boundary of C. D. Blocks Raghunathpur II, Neturia and C.D. Block Santuri to the North East. Mautar Jhora Nala and Uttala Nadi are the two smaller river streams flowing through district Puruliya and connected with river Damodar.

River Dwarakeswar : The Dwarakeswar river rises from the lands to the East of Bagalia rail station on the Asansol-Puruliya section. The Dwarakeswar flows East up to Kashipur and then South-east. It receives numerous tributaries on its both banks.

River Kumari : The Kumari river flows from the Eastern part of the Baghmundi uplands covered by the dense *sal* forest. From its source above 630 metres to its confluence at an altitude about 230 metres, this river flows South-Southeast almost in a straight and steep channel and then turns east. Near Manbazar it takes a sharp bend towards the South-east and becomes a perennial stream debouching into the Kangsabati reservoir.

Main water features such as tank, lake reservoir etc.

The Panchet and Kangsabati reservoirs are the two most important reservoirs of district Puruliya and the impact of these two reservoirs are immense on the life of the population of this district. The Kangsabati project is primarily an irrigation scheme with flood control as its secondly aim. The district has numerous small storage pools called *bandhs* of which most noticeable example is the *Saheb bandh* located in the heart of the Puruliya town. It is a shelter of the migratory birds also. The district is very poor in the underground water resources because of her crystalline basement and the inhabitants resort to extraction of groundwater dug wells. There are several small dams like Murguma, Pardi, Burda, Gopalpur which are mainly used for irrigation of agriculture

field. Although the Panchet Dam is jurisdictionally under Jharkhand State, being located at the border of the district, it has a large impact on the flood management and irrigation facilities for district Puruliya.

(e) Climate :

Puruliya is one of the drought prone districts of West Bengal. It has a sub-tropical climate nature and is characterized by high evaporation and low precipitation. Temperature is very high in summer and low in winter. The relative humidity is high in monsoon season, being 75 per cent to 85 per cent. In hot summer it comes down to 25 per cent to 35 per cent.

The maximum and minimum temperature of the district for the preceding 5 years in degree Celsius is as follows :

<u>Year</u>	<u>Maximum</u>	<u>Minimum</u>
2007	43°C	7°C
2008	43°C	8°C
2009	46°C	9°C
2010	46°C	6°C
2011	41°C	6°C

(Source : District Statistical Hand Book, Puruliya, 2010-11)

Characteristic of the wind is generally light to moderate with slight increase in summer and South-west monsoon season. Direction during May and South-west monsoon season is between East and South, in winter between West and north, in March and April between north-west and South-west and in October winds are light and variable in direction. The rainfall is erratic in nature with occasional draught in between the rains in the later part of August. Storms and depressions from the Bay of Bengal in May and post monsoon season, depressions in the monsoon season, thunder storms (called nor'westers and locally known as *Kalbaisakhi* for its violent form and association with squalls) in the afternoons during the hot weather season are the part of special weather phenomena of the district.

Actual rainfall for the preceding 5 years in degree millimetre is as follows :

<u>Year</u>	<u>Annual Rainfall (in mm.)</u>
2007	1,614
2008	1,348
2009	1,024
2010	798
2011	1,557

(Source : District Statistical Hand Book, Puruliya, 2010-11)

(f) Natural Economic Resources :

(i) Forestry : As per Satellite Imagery data 52.47% of total geographical area is used for agriculture. 29.69 per cent are under forest coverage (including social forestry) and 10.15 per cent are identified as Wasteland (14.11 per cent as per Landsat Thematic Mapper/IRS LISS II/III data). The natural forests of the district are mostly of mixed nature.

As per District Statistical Handbook, 2010-11, out of the total forest area of district Puruliya, 56,264.66 hectares of land is under protected forest and 10,435.62 hectares of land is under reserved forest. From the forest produce the Government collected revenue of 9,653 thousand rupees. If we go through the following table, we will get a clear picture about the forest area, forest produce and revenue & expenditure of the district for the preceding five years :

**Out-turn of Forest Produce, Revenue and Expenditure
of Forest Department in Puruliya district**

Item (1)	Unit (2)	2006-07 (3)	2007-08 (4)	2008-09 (5)	2009-10 (6)	2010-11 (7)
1. Forest Produce						
Timber	Thousand cu. metre	0.351	0.360	0.300	0.332	0.069
Fuel		6.759	6.386	2.062	11.659	2.217
Pulpwood		8.790	3.254	3.165	2.251	1.931
Pole	Number	22890	16814	16403	4118	3702
Post		44114	38179	41461	1218	14405
2. Revenue Expenditure						
Revenue	Rs. in thousands	4809	4259	5589	7227	9653
Expenditure		121298	172528	215539	326512	502559

(Source : District Statistical Hand Book, Puruliya, 2010-11)

(ii) Minerals & Mining : The district has many minerals, although the deposits of only a few of them are adequate for commercial venture. Most important workable mineral deposit of the district is coal. Apart from coal, there are deposits of a number of minerals like Rock Phosphate (Apatite), Lime Stone, Road Metal, Decorative Stone, Moulding Sand, Glass Sand and China Clay.

(iii) Soil & Cropping Pattern : The soil of the district is mainly reddish though recently formed soil are also found in the lower parts of the region towards the South-east. The highlands of the district are of low fertility because of erosion and the lower parts are fertile due to the deposition of sediments. The distribution of operational holdings over size-classes is shown in the Table below :

Distribution of Operational Holdings Over Size-Classes in Puruliya district

(Area in hectares)

Year (1)	S I Z E - C L A S S												Average size of Holdings (hect.) (14)
	Marginal		Small		Semi-medium		Medium		Large		Total		
	No. of Holdings (2)	Area of Holdings (3)	No. of Holdings (4)	Area of Holdings (5)	No. of Holdings (6)	Area of Holdings (7)	No. of Holdings (8)	Area of Holdings (9)	No. of Holdings (10)	Area of Holdings (11)	No. of Holdings (12)	Area of Holdings (13)	
2000-01	213085	100314	63750	89547	22455	58586	2197	11156	27	688	301514	260291	0.86
2005-06	234716	115013	60332	90702	16751	44241	1551	7623	11	153	313361	257732	0.82

Note : Marginal Below 1.0 hectare
Small 1.0 hectare and above but less than 2.0 hectares
Semi-medium 2.0 hectares and above but less than 4.0 hectares
Medium 4.0 hectares and above but less than 10.0 hectares
Large 10.0 hectares and above. It includes mostly institutional holdings

(Source : District Statistical Hand Book, Puruliya, 2010-11)

(iv) Land & Land-use pattern : According to the structure and land form, Puruliya is a part of the Ranchi peneplains, and this physical character is so dominant that the Government of India has classified this physiographic unit as an economic region. Following is the last five years Classification of Land Utilisation Statistics of the district :

Classification of Land Utilisation Statistics in Puruliya district

(Area in thousand hectares)

Year (1)	Forest Area (2)	Area under Non- agricultural use (3)	Barren & uncul- turable land (4)	Permanent pastures & other grazing land (5)	Land under misc. tree groves not included in Net area sown (6)	Culturable waste land (7)	Fallow land other than current fallow (8)	Current fallow (9)	Net area sown (10)
2006-07	75.05	99.90	6.30	1.03	3.92	8.94	4.73	115.53	310.24
2007-08	75.05	100.23	4.19	2.55	3.18	7.32	5.24	114.97	312.92
2008-09	75.05	104.33	4.32	3.10	2.50	7.90	5.82	105.54	317.09
2009-10	75.05	104.48	5.31	2.56	3.19	8.23	4.72	102.70	319.41
2010-11	75.05	105.72	3.20	1.81	2.52	7.60	4.22	199.40	226.13

(Source : District Statistical Hand Book, Puruliya, 2010-11)

(v) Tenancy : The State Government is the owner of all estate land since the enactment of West Bengal Estate Acquisition Act, 1948. But in case of agricultural land the tenancy is contractual with the owner. After the land reform measures taken up by the State Government there is no intermediary system of tenancy in the district. In terms of operational land holding, more than 70.8 per cent falls under the marginal (below 1.0 acre) size of holding in the district. Till 30.11.2011 29,904 hectares of vested agricultural land have been distributed among 98,150 beneficiaries. Out of the total beneficiaries, 32,637 belong to the Scheduled Castes, 35,067 belong to the Scheduled Tribes and 30,446 belong to the people of other community. List of last five years beneficiaries are shown in the following table.

Area of Vested Agricultural Land Distributed and Number of Beneficiaries in Puruliya district

Up to	Area of land distributed (hectare)	Number of beneficiaries			
		Scheduled Castes	Scheduled Tribes	Others	Total
30.11.2007	29670.00	32157	32701	27770	92628
30.11.2008	29737.00	32295	32757	28012	93064
30.11.2009	29779.00	32312	32842	28120	93274
30.11.2010	29846.00	32312	33193	29694	95199
30.11.2011	29904.00	32637	35067	30446	98150

(Source : District Statistical Hand Book, Puruliya, 2010-11)

(vi) Agriculture : The district has the broad categories of paddy producing land identified as (1) Bahal (2) Kalali and (3) Baid. Bahal lands are the quality paddy land, Kanali are the second class, while Baid is the poorest class paddy land. Agriculture is the principal occupation of the people. About 40 per cent of the total land area is used for agricultural purposes. Cultivation in extensive way is done mostly in the Damodar Valley, for these areas has good irrigation facility. The main agricultural crops are the paddy, pulses, oilseeds, maize, sugarcane and vegetables. The famous agriculture produce of the district is lac, production of which is at present on the wane. The district is gradually gaining reputation for tea and teak (*segun*) cultivation also. The land area under principal crops in the district and production of principal crops in the district for the last five years are shown here under :

Area under Principal Crops in Puruliya district

Crops	(in thousand hectares)				
	2006-07	2007-08	2008-09	2009-10	2010-11
Food grains :					
1. Rice	280.6	313.7	301.0	265.7	152.9
Aus	2.0	2.2	2.1	0.2	0.1
Aman	277.2	308.7	297.9	265.1	152.7
Boro	1.4	2.8	1.0	0.4	0.1
2. Wheat	1.8	1.6	0.9	1.6	2.0
3. Barley	---	---	---	---	---
4. Maize	11.4	7.2	8.0	7.4	5.4
5. Other Cereals	0.3	0.4	0.4	0.3	0.4
Total Cereals	294.1	322.9	310.3	275.0	160.7
6. Gram	0.1	0.2	(a)	0.1	0.1
7. Tur	1.2	0.4	0.1	0.1	0.1
8. Other Pulses	13.0	11.9	16.0	12.3	9.6
Total Pulses	14.3	12.5	16.1	12.5	9.8
Total Food grains	308.4	335.4	326.4	287.5	170.5
Oil Seeds :					
1. Rapeseed & Mustard	4.7	1.5	1.2	0.9	0.9
2. Linseed	1.6	1.1	0.2	0.4	0.4
3. Other Oil seeds	2.8	2.2	2.3	1.6	1.7
Total Oil seeds	9.1	4.8	3.7	2.9	3.0
Fibres :					
1. Jute	---	---	---	---	---
2. Mesta	0.1	#	#	#	#
3. Other Fibres	0.2	0.7	0.7	0.7	#
Total Fibres	0.3	0.7	0.7	0.7	#
Miscellaneous crops :					
1. Sugarcane	0.2	0.6	0.5	0.3	0.3
2. Potato	1.5	1.1	0.8	1.2	1.0
3. Tobacco	#	#	#	#	-
4. Tea	---	---	---	---	---
5. Chillies (dry)	1.0	1.2	1.2	1.2	1.2
6. Ginger	0.1	0.2	0.2	0.2	0.2
Total Miscellaneous crops	2.8	3.1	2.7	2.9	2.7

less than 50 hectares

(Source : District Statistical Hand Book, Puruliya, 2010-11)

Production of Principal Crops in Puruliya district

(Thousand tonnes)

Crops	2006-07	2007-08	2008-09	2009-10	2010-11
(1)	(2)	(3)	(4)	(5)	(6)
Food grains :					
1. Rice	731.4	768.2	744.2	598.8	261.8
Aus	3.0	3.8	4.2	0.1	#
Aman	725.1	760.0	738.1	597.9	261.5
Boro	3.3	4.4	1.9	0.8	0.3
2. Wheat	3.7	3.8	1.7	2.6	5.2
3. Barley	---	---	---	---	---
4. Maize	19.3	7.0	12.6	9.8	9.5
5. Other Cereals	#	0.1	0.1	0.2	0.1
Total Cereals	754.4	779.1	758.6	611.4	276.6
6. Gram	#	0.1	#	#	0.1
7. Tur	1.0	0.3	0.1	0.1	0.1
8. Other Pulses	5.2	4.5	7.0	4.0	2.4
Total Pulses	6.2	4.9	7.1	4.1	2.6
Total Food grains	760.6	784.0	765.7	615.5	279.2
Oil Seeds :					
1. Rapeseed & Mustard	2.5	0.7	0.6	0.7	0.5
2. Linseed	0.3	0.2	#	0.1	0.1
3. Other Oil seeds	1.9	1.6	1.9	1.1	1.5
Total Oil seeds	4.7	2.5	2.5	1.9	2.1
Fibres :					
1. Jute	---	---	---	---	---
2. Mesta	0.6	#	#	0.1	0.1
3. Other Fibres	0.9	2.8	2.7	2.4	#
Total Fibres	1.5	2.8	2.7	2.5	0.1
Miscellaneous crops :					
1. Sugarcane	12.8	42.5	26.0	25.3	11.5
2. Potato	15.8	9.3	16.5	24.9	15.9
3. Tobacco	#	#	#	#	---
4. Tea	---	---	---	---	--5.
Chillies (dry)	0.6	2.1	2.1	2.1	2.1
6. Ginger	0.1	0.2	0.2	0.2	0.2
Total Miscellaneous crops	29.3	54.1	44.8	52.5	29.7

* In 1000 bales of 180 kg. each

Less than 50 tonnes

(Source : District Statistical Hand Book, Puruliya, 2010-11)

(vii) Irrigation : The district is a 'White Zone' in respect of ground water status (i.e. 60 per cent of available ground water annual recharge is in use). In general, during the rainy season the water level in the wells raises up to 1.00-3.50 m. bgl. till the end of October and gradually falls down to maximum of 6-14 m. bgl. during April-May. As already stated, the Puruliya district is one of the drought prone districts of West Bengal. The rainfall is erratic in nature with occasional draught in between the rains. Irrigation plays a major role in district's agriculture though irrigation through HDTW, MDTW, LDTW and STW is absent. From the following two tables we can get a vivid idea of the district's irrigation picture for the last five years :

Area Irrigated by Different Sources in Puruliya district

(in thousand hectares)

Year	Govt. Canal	Tank	HDTW	MDTW	Area irrigated by		RLI	ODW	Others	Total
					LDTW	STW				
(1)	(2)	(3)	(4)	(5)	(6)	(7)	(8)	(9)	(10)	(11)
2006-07	28.83	28.85	---	---	---	---	0.97	3.44	9.04	71.13
2007-08	28.87	37.60	---	---	---	---	0.91	3.44	9.22	80.04
2008-09	30.36	46.86	---	---	---	---	.070	3.45	10.02	91.39
2009-10	27.66	53.16	---	---	---	---	0.73	3.45	10.84	95.84
2010-11	8.90*	60.21	---	---	---	---	1.14	3.45	12.13	85.83

* Irrigation suffered due to severe drought situation

(Source : District Statistical Hand Book, Puruliya, 2010-11)

Sources of Irrigation in Puruliya district

(in number)

Year	Tank	HDTW	MDTW	LDTW	STW	RLI	ODW	Others
(1)	(2)	(3)	(4)	(5)	(6)	(7)	(8)	(9)
2006-07	9540	---	---	---	---	135	4294	719
2007-08	9593	---	---	---	---	135	4306	723
2008-09	9772	---	---	---	---	135	4312	736
2009-10	9963	---	---	---	---	135	4312	750
2010-11	9972	---	---	---	---	135	4312	772

(Source : District Statistical Hand Book, Puruliya, 2010-11)

HDTW High Capacity Deep Tubewell MDTW Middle Capacity Deep Tubewell LDTW Low Capacity Deep Tubewell
 STW Shallow Tubewell RLI River Lift Irrigation ODW Open Dug Well

(viii) Animal Husbandry : The details of animal husbandry in the district of Puruliya for the period 1989 to 2007 is shown hereunder :

Live-stock and Poultry in Puruliya district

(in number)

Category	1989	1994	1997	2003	2007
(1)	(2)	(3)	(4)	(5)	(6)
1 Cattle :					
Cows	242588	219017	225504	229593	271775
Bulls and Bullocks	374707	373618	384724	388359	395446
Young Stock	235723	240090	247214	232587	276952
Total Cattle	853018	832725	857442	850539	944173
2 Buffaloes :					
Cows	16094	18571	18806	18557	12907
Bulls and Bullocks	112653	117018	118496	94250	87669
Young Stock	15447	24970	25293	18676	..
Total Buffaloes	144194	160559	162595	131483	100576
3 Sheep	330815	300503	330664	273457	285383
4 Goats	543880	647800	718075	579990	813191
5 Horses and ponies	16	5	5	12	20
6 Pigs	76513	80361	86660	62793	58591
7 Other Live-stock	50808	48713
Total Live-Stock	1948436	2021953	2155441	1949082	2250647
8 Poultry :					
Fowls	1311972	1454457	1603280	1591956	2102841
Ducks	369099	439778	498778	477282	491684
Others	2263	1891	974	4818	6778
Total Poultry	1683334	1896126	2103032	2074056	2601303

(Source : District Statistical Hand Book, Puruliya, 2010-11)

(ix) Fishery : Except some species of edible fishes like *magur*, *singi*, *ruhi*, *katla*, *mrigel*, *koi*, *maurala* etc. economic fishes are not found in the district. Presently, attempts have been made for farming exotic varieties of fishes. Below table depicts the particulars of fisheries in each and every C.D. Block of the district for the year 2010-11.

Particulars of Fisheries in the C.D. Blocks of Puruliya district for the year 2010-11

Sl. No.	Name of the C.D. Block	No. of Govt. Schemes operated	Expenditure (000 Rs.)	Assistance to needy fishermen (000 Rs.)	Net area available for pisciculture (hect.)	Net area under effective pisciculture (hect.)	No. of persons engaged in the profession	Approx. annual production (t.)
(1)	(2)	(3)	(4)	(5)	(6)	(7)	(8)	(9)
1	Arsha	8	420.70	315.52	1,274	1,101	14,552	22,262
2	Baghmundi	8	174.62	130.96	725	695	6,920	14,050
3	Balarampur	8	275.45	206.58	1,124	915	8,016	18,502
4	Barabazar	9	135.36	135.36	1,646	1,417	9,976	28,630
5	Jaypur	10	182.15	182.15	879	749	6,116	15,145
6	Jhalda-I	8	201.12	201.12	625	539	5,314	10,899
7	Jhalda-II	12	401.15	401.15	916	796	10,400	16,096
8	Bandowan	8	296.75	296.75	281	219	4,514	4,429
9	Hura	8	147.31	134.11	1,219	1,088	8,501	21,980
10	Manbazar-I	10	170.21	170.21	779	693	6,010	14,013
11	Manbazar-II	10	102.11	102.11	470	412	3,015	8,331
12	Puncha	11	162.11	162.11	994	796	7,132	16,076
13	Puruliya-I	10	116.24	116.24	881	753	6,426	15,524
14	Puruliya-II	10	292.34	292.34	1,236	1,098	8,231	22,100
15	Kashipur	10	140.16	140.16	1,176	1,059	9,112	21,450
16	Neturia	10	136.11	136.11	609	511	4,200	10,333

17	Para	8	102.46	102.46	1,273	1,161	9,042	23,470
18	Raghunathpur-I	8	152.10	152.10	956	885	7,112	17,893
19	Raghunathpur-II	8	211.19	211.19	896	771	4,314	15,578
20	Santuri	9	90.14	90.14	619	556	4,106	11,239

(Source : District Statistical Hand Book, Puruliya, 2010-11)

(x) Industry : The economy of Puruliya district is mainly driven by the industrial sector and tourism. Among these, the industrial sector is the backbone of the district's economy. In recent years there has also been a giant leap in the large scale sector with a number of big entrepreneurs showing great interest in making investments in steel, cement and power sector.

From 2001, with the new industrial policies of Government of West Bengal, this district has attracted investments in steel, cement and power sectors. The district has large scale industries like Santaldih Thermal Power Station at Santaldih, Pumped Storage Project at Baghmundi, ACC Damodar Cement Factory at Madhukunda. The Puruliya Pumped Storage Project of West Bengal State Electricity Distribution Company Ltd. consists of 4 units with a capacity of 224 MW each, which generates 900 MW of electricity. Currently, the Damodar Valley Corporation (DVC) is planning to set up a thermal power plant in Raghunathpur Sub-division with a capacity of 2,400 MW. Besides this, it has investments on steel and cement sectors. In addition the manufacturing sector specially the sponge iron sector got an investment of 306.17 crores, which is comparable to the economically developed districts of West Bengal.

Among small scale industries, the lac industry and sericulture industry are another major source of income of this district. Puruliya produces 90 per cent of the lac produced in West Bengal. Lac is cultivated in all the C.D. Blocks of Puruliya and about 70,000 people are associated with this industry. Puruliya district once occupied a predominant position in the field of lac production. Many lac based industries were functioning in this district by virtue of this district's raw materials base, traditional skill of the lac growers and processing capacity etc. Now the situation is reverse. Lac cultivation has been dwindled and lac Industries are performing in lesser number. Sericulture industry is supported by the ample amount of caterpillar larvae which is used as raw materials.

Tourism is another source of income for this district. The details of tourism are given later under 'Brief description of Places of Religious, Historical of Archaeological Importance in villages and places of Tourist interest of the district'.

Due to the rough weather and soil, the district lags behind in agricultural arena from the other districts of West Bengal. However cultivation of silk and lac are the main agricultural products.

In 2006 the Ministry of *Panchayati Raj* named Puruliya one of the country's 250 most backward districts (out of a total of 640). It is one of the eleven districts in West Bengal currently receiving funds from the Backward Regions Grant Fund Programme (BRGF).

(xi) Trade and Commerce : Paddy, straw, rice and lac are the four important agro-forest commodities of the district. The main forest produce of the district is lac. The collection of lac is generally carried on by small cultivators mostly belonging to Scheduled Castes and Scheduled Tribes. They mainly depend on the rural markets or *hats* for sale of lac. It has got an important role in the district economy in the tribal areas for production of cocoons, reeling and weaving. All these four important commodities, vegetables also included, are exported to other districts and states of the country.

(xii) Transport : Though situated 330 km. away from the state capital Kolkata, the district is well connected through express highways and railways. The district has express connectivity with most of the major towns and cities, not only within West Bengal but also with other cities viz. Mumbai, Ranchi, Patna, New Delhi, Chennai and others. The road transport plays as an important transportation medium of the district. The road transport is adequate in terms of bus availability and goods flow. National Highway 32 (NH-32)

connects this district with Jamshedpur, Bokaro, Dhanbad and others. NH-60A connects Puruliya with State Highway-9 (SH-9) at Bankura and subsequently to NH-2 at Durgapur. SH-5 also plays important role in district's transport network as it connects the towns like Raghunathpur, Adra, Santaldih and Neturia to NH-2 at Neamatpur and Asansol. Puruliya has excellent road connectivity with Raniganj-Asansol industrial belt. South Bengal State Transport Corporation also runs buses from Puruliya to Kolkata via SH-5 thus connecting towns and cities like Raghunathpur, Adra, Neturia to the industrial belt of Asansol, Raniganj, Durgapur, Burdwan and others. There are also many private bus operators on this route.

The details of length of roads maintained by Public Works Department (P.W.D.), Zilla Parishad and Panchayat and length of different classes of Roads maintained by P.W.D. in the district of Puruliya for the preceding 5 years are depicted here through two different tables :

Length of Roads Maintained by P.W.D., Zilla Parishad and Gram Panchayat & Panchayat Samity in Puruliya District

(in kilometres)

Year	P.W.D.			Zilla Parishad			Gram Panchayat & Panchayat Samity			Prime Minister's Gram Sakshak Yojana		
	Surfaced	Un-surfaced	Total	Surfaced	Un-surfaced	Total	Surfaced	Un-surfaced	Total	Surfaced	Un-surfaced	Total
(1)	(2)	(3)	(4)	(5)	(6)	(7)	(8)	(9)	(10)	(11)	(12)	(13)
2006-07	849.00	4.00	853.00	940.73	535.09	1,475.82	697.00	3378.00	4075.00	162.50	-	162.50
2007-08	854.00	3.00	857.00	833.23	527.09	1360.32	702.00	3397.00	4099.00	278.00	-	278.00
2008-09	855.00	4.00	859.00	852.98	430.69	1283.67	711.00	3363.99	4074.99	384.66	-	384.66
2009-10	856.00	5.00	861.00	881.48	388.44	1269.92	716.00	3147.24	3863.24	472.96	-	472.96
2010-11	857.00	6.00	863.00	889.48	424.31	1313.79	716.00	3147.24	3863.24	561.26	-	561.26

(Source : District Statistical Hand Book, Puruliya, 2010-11)

Length of Different Classes of Roads Maintained by P.W.D. in Puruliya district

(in kilometres)

Year	National Highways	State Highways	District Roads	Village Roads	Total
(1)	(2)	(3)	(4)	(5)	(6)
2006-07	112.00	210.00	342.00	189.00	853.00
2007-08	112.00	210.00	344.00	191.00	857.00
2008-09	112.00	211.00	346.00	190.00	859.00
2009-10	---	---	---	---	---
2010-11	---	---	---	---	---

(Source : District Statistical Hand Book, Puruliya, 2010-11)

Frequent express and mail train services are also available in the district. The district is served by three rail connections provided by the South Eastern Railways. One line runs from Jharkhand in the South through the district up to Asansol passing through Adra Division. Another line runs between Bankura and Dhanbad also via the Adra Division. The third line connects Puruliya with Jharkhand. Major cities and towns like Ranchi, Tatanagar, Patna, Howrah, Dhanbad, Asansol, Bhubaneswar, Durgapur, Mumbai, Chennai and New Delhi are now well connected with the district as most of the major trains stop at Puruliya Junction Railway Station which is on the Asansol-Tatanagar-Kharagpur line and is about 1.5 km. from the town centre. Most of the long distance trains stop in this railway station viz. Purushottam Express, Samarsata Express, Guwahati-Chennai Express, Porbandar-Santragachi Express etc. There is a link railway to Kolkata via Bardhaman, Adra, Puruliya and Tata. Trains like Rupashi Bangla, Lalmati Express, Puruliya Express runs between Puruliya and Howrah via Kharagpur.

Due to improving roadways, the number of registered motor vehicles in the district are increasing through the years which can be clearly seen through the following table :

Number of Registered Motor Vehicles in Puruliya district

Year (as on 31st March)	Good Vehicles	Motor Car & Jeep	Motor Cycle & Scooter	Taxi & Contract Carriage	Auto Rickshaw	Mini Bus	Stage Carriage	Tractor & Trailer	Others	Total
(1)	(2)	(3)	(4)	(5)	(6)	(7)	(8)	(9)	(10)	(11)
2007	2360	1844	47053	187	490	125	489	1367	76	53991
2008	2485	1859	50494	211	533	137	503	1544	84	57850
2009	2654	1882	54345	235	581	142	520	1964	150	62473
2010	2939	2018	59571	243	678	151	536	2345	155	68636
2011	3381	2070	65884	304	921	222	560	2791	261	76394

(Source : District Statistical Hand Book, Puruliya, 2010-11)

(xiii) Electricity & Power : In due course of time, more and more villages are electrified throughout the country and so does Puruliya. Electricity is generated in the Santaldih Thermal Power Station which is the only large scale power generating source of the district. Solar Power, *Gobar* Gas Plants under *Lokdeep*, *Kuthir Jyoti* Programme is also being installed in many areas. Following tables shows the consumption of electricity by different sectors in the district for the preceding five years.

Consumption of Electricity by different sectors in Puruliya districts

(Thousand K.W.H.)

Year	Domestic	Commercial	Industrial	Public lighting	Agricultural irrigation & dewatering	Public Water Works & Sewerage Pump	Railway Traction & Non- Traction	Miscella- neous	Total
(1)	(2)	(3)	(4)	(5)	(6)	(7)	(8)	(9)	(10)
2006-07	67825	43242	63370	856	1921	1152	27685	584	206635
2007-08	68455	17410	27300	1292	391	2806	34241	—	151895
2008-09	90697	33457	28079	2323	884	3191	31417	1185	191233
2009-10	91998	18758	13713	1337	555	1278	32842	5574	166055
2010-11	101766	22734	13471	2071	688	1423	31992	7811	181956

(Source : District Statistical Hand Book, Puruliya, 2010-11)

Gram Panchayat : West Bengal is pioneer in implementation of the Panchayat System. It stands as a role model throughout the country. Since 1978 the Panchyat System has been fully functional in West Bengal. It is a three tier system comprising of the Zilla Parishad (ZP) at the district level; the Panchayat Samities (PS) at the C.D. Block level and the Gram Panchayat (GP) at the village level which is the lowest level and consists of elected members from the respective villages. It has been performing a vital role as the self-government institution from village to district level having regular elections. These self-governing institutions now take vital roles in the development, planning and implementation from the villages to the district level.

Though there are few shortcomings, the Panchayat System has changed the village economy, social and political system in West Bengal. Due to land reforms and other village development programmes, the production of agriculture have also increased significantly.

The district has 20 Panchayat Samities with 170 Gram Panchayats covering 2,667 villages as per Census of India 2011.

Census and Non-Census Concepts & Definitions

Census Concepts and Definitions

Building : A 'Building' is generally a single structure on the ground. Usually a structure will have four walls and a roof. Sometimes it is made up of more than one component unit which are used or likely to be used as dwellings (residences) or establishments such as shops, business houses, offices, factories, workshops, work sheds, Schools, places of entertainment, places of worship, go-downs, stores etc. It is also possible that building which have component units may be used for a combination of purposes such as shop-cum-residence, workshop-cum-residence, office-cum-residence etc. But in some areas the very nature of construction of houses is such that there may not be any wall. Such is the case of conical structures where entrance is also provided but they may not have any walls. Therefore, such of the conical structures are also treated as separate buildings.

Pucca Houses : Houses, the walls and roof of which are made of permanent materials. The material of walls can be any one from the following, namely, Stones (duly packed with lime or cement mortar), G.I/metal/asbestos sheets, Burnt bricks, Cement bricks, Concrete. Roof may be made of from any one of the following materials, namely, Machine-made tiles, Cement tiles, Burnt bricks, Cement bricks, Stone, Slate, G.I/Metal/Asbestos sheets, Concrete. Such houses are treated as Pucca house.

Kutch Houses : Houses in which both walls and roof are made of materials, which have to be replaced frequently. Walls may be made from any one of the following temporary materials, namely, grass, un-burnt bricks, bamboos, mud, grass, reeds, thatch, plastic/polythene, loosed packed stone, etc. Such houses are treated as Kutch house.

Dwelling Room : A room is treated as a dwelling room if it has walls with a doorway and a roof and should be wide and long enough for a person to sleep in, i.e. it should have a length of not less than 2 meters and a breadth of at least 1.5 meters and a height of 2 meters. A dwelling room would include living room, bedroom, dining room, drawing room, study room, servant's room and other habitable rooms. Kitchen, bathroom, latrine, store room, passageway and verandah which are not normally usable for living are not considered as dwelling rooms. A room, used for multipurpose such as sleeping, sitting, dining, storing, cooking, etc., is regarded as a dwelling room. In a situation where a Census house is used as a shop or office, etc., and the household also stays in it then the room is not considered as a dwelling room. But if a garage or servant quarter is used by a servant and if she/ he also lives in it as a separate household then this has been considered as a dwelling room available to the servant's household. Tent or conical shaped hut if used for living by any household is also considered as dwelling room. A dwelling room, which is shared by more than one household, has not been counted for any of them. If two households have a dwelling room each but in addition also share a common dwelling room, then the common room has not been counted for either of the households.

Census House : A 'Census House' is a building or part of a building used or recognized as a separate unit because of having a separate main entrance from the road or common courtyard or staircase, etc. It may be occupied or vacant. It may be used for residential or non-residential purpose or both. If a building has a number of Flats or Blocks/Wings, which are independent of one another having separate entrances of their own from the road or a common staircase or a common courtyard leading to a main gate, these are considered as a separate Census house.

Village : The basic unit for rural areas is the revenue village, which has definite surveyed boundaries. The revenue village may comprise of one or more hamlets but the entire village is treated as one unit for presentation of data. In un-surveyed areas, like villages within forest areas, each habitation area with locally recognized boundaries is treated as one village.

Rural-Urban area : The data in the Census are presented separately for rural and urban areas. The unit of classification in this regard is 'town' for urban areas and 'village' for

rural areas. The urban area comprises two types of towns viz. Statutory towns and Census towns. In the Census of India 2011, the definition of urban area adopted is as follows :

(a) Statutory Towns : All places with a municipality, corporation, cantonment board or notified town area committee etc. are known as statutory towns.

(b) Census Towns : All other places satisfying the following three criteria simultaneously are treated as Census Towns.

i) A minimum population of 5,000;

ii) At least 75 per cent of male working population engaged in non-agricultural pursuits;
and

iii) A density of population of at least 400 per sq. km. (1,000 per sq. mile)

For identification of places which would qualify to be classified as 'urban' all villages, which, as per the 2001 Census had a population of 4,000 and above, a population density of 400 persons per sq. km. and having at least 75 per cent of male working population engaged in non-agricultural activity were considered. To work out the proportion of male working population referred to above against b) (ii), the data relating to main workers were taken into account. In addition the above stated towns, urban areas also constitutes of OGs which are the parts of UAs.

Urban Agglomeration : An Urban Agglomeration is a continuous urban spread constituting a town and its adjoining urban outgrowths (OGs) or two or more physically contiguous towns together with or without urban outgrowths of such towns. In some cases, railway colonies, university campuses, port areas, military camps etc. may come up near a statutory town outside its statutory limits but within the revenue limits of a village or villages contiguous to the town. Each such individual area by itself may not satisfy the minimum population limit to qualify it to be treated as an independent urban unit but may qualify to be clubbed with the exiting town as their continuous urban spread (i.e. an Out Growth). Each such town together with its outgrowth (s) is treated as an integrated urban area and is designated as an 'Urban Agglomeration'. For the purpose of delineation of Urban Agglomerations during Census of India 2011, following criteria has been adopted:

(a) The core town or at least one of the constituent towns of an urban agglomeration should necessarily be a statutory town; and

(b) The total population of an Urban Agglomeration (i.e. all the constituents put together) should not be less than 20,000 as per the 2001 Census. In varying local conditions, there were similar other combinations which have been treated as urban agglomerations satisfying the basic condition of contiguity.

Out Growth (OG) : The outgrowth is a viable unit such as a village or a hamlet or an enumeration block and clearly identifiable in terms of its boundaries and location. While determining the outgrowth of a town, it has been ensured that it possesses the urban features in terms of infrastructure and amenities such as pucca roads, electricity, taps, drainage system for disposal of waste water etc. educational institutions, post offices, medical facilities, banks etc. and physically contiguous with the core town of the UA.

City : Towns with population of 100,000 and above are called cities.

Household : A 'household' is usually a group of persons who normally live together and take their meals from a common kitchen unless the exigencies of work prevent any of them from doing so. Persons in a household may be related or unrelated or a mix of both. However, if a group of unrelated persons live in a Census house but do not take their meals from the common kitchen, then they are not constituent of a common household. Each such person was to be treated as a separate household. The important link in finding out whether it was a household or not was a common kitchen/common cooking.

There may be one member households, two member households or multi-member households.

Institutional Household : A group of unrelated persons who live in an institution and take their meals from a common kitchen is called an Institutional Household. Examples of Institutional Households are boarding houses, messes, hostels, hotels, rescue homes, observation homes, beggar's homes, jails, ashrams, old age homes, children homes, orphanages, etc. To make the definition more clearly perceptible to the enumerators at the Census 2011, it was specifically mentioned that this category or households would cover only those households where a group of unrelated persons live in an institution and share a common kitchen.

Houseless Household : Households who do not live in buildings or Census houses but live in the open or roadside, pavements, in hume pipes, under flyovers and staircases, or in the open in places of worship, *mandaps*, railway platforms, etc., are treated as Houseless Households.

Scheduled Castes and Scheduled Tribes :

The list of SCs and STs applicable for West Bengal is given hereunder :

: List of Scheduled Castes (Census 2011) :

- | | |
|--|---------------------------|
| 1 Bagdi, Duley | 2 Bahelia |
| 3 Baiti | 4 Bantar |
| 5 Bauri | 6 Beldar |
| 7 Bhogta | 8 Bhumali |
| 9 Bhuiya | 10 Bind |
| 11 Chamar, Charmakar, Mochi, Muchi, Rabidas, Ruidas, Rishi | |
| 12 Chaupal | 13 Dabgar |
| 14 Damai (Nepali) | 15 Dhoba, Dhobi |
| 16 Doai | 17 Dom, Dhangad |
| 18 Dosadh, Dusadh, Dhari, Dharhi | 19 Ghasi |
| 20 Gonrhi | 21 Halalkhor |
| 22 Hari, Mehtar, Mehtor, Bhangi, Balmiki | 23 Jalia Kaibartta |
| 24 Jhalo-Malo, Malo | 25 Kadar |
| 26 Kami (Nepali) | 27 Kandra |
| 28 Kanjar | 29 Kaora |
| 30 Karenga, Koranga | 31 Kaur |
| 32 Keot, Keyot | 33 Khaira |
| 34 Khatik | 35 Koch |
| 36 Konai | 37 Konwar |
| 38 Kotal | 39 Kurariar |
| 40 Lalbegi | 41 Lohar |
| 42 Mahar | 43 Mal |
| 44 Mallah | 45 Musahar |
| 46 Namasudra | 47 Nat |
| 48 Nuniya | 49 Paliya |
| 50 Pan, Sawasi | 51 Pasi |
| 52 Patni | 53 Pod, Poundra |
| 54 Rajbanshi | 55 Rajwar |
| 56 Sarki (Nepali) | 57 Sunri (excluding Saha) |
| 58 Tiyar | 59 Turi |
| 60 Chain (in Malda, Murshidabad, Nadia & Dakshin Dinajpur districts) | |

: List of Scheduled Tribes (Census 2011) :

1	Asur	2	Baiga
3	Bedia, Bediya	4	Bhumij
5	Bhutia, Sherpa, Toto, Dukpa, Kagatay, Tibetan, Yolmo		
6	Birhor	7	Birjia
8	Chakma	9	Chero
10	Chik Baraik	11	Garo
12	Gond	13	Gorait
14	Hajang	15	Ho
16	Karmali	17	Kharwar
18	Khond	19	Kisan
20	Kora	21	Korwa
22	Lepcha	23	Lodha, Kheria, Kharia
24	Lohara, Lohra, Lohar	25	Magh
26	Mahali	27	Mahli
28	Mal Pahariya	29	Mech
30	Mru	31	Munda
32	Nagesia	33	Oraon
34	Parhaiya	35	Rabha
36	Santal	37	Sauria Paharia
38	Savar	39	Limbu (Subba)
40	Tamang		

Language and Mother Tongue : As per the Census concept, each language is a group of mother tongues. The Census questionnaire collects information on the mother tongue of each person. Mother tongue is the language spoken in childhood by the person's mother to the person. If the mother died in infancy, the language mainly spoken in the person's home in childhood will be the mother tongue. In the case of infants and deaf mutes, the language usually spoken by the mother is considered as mother tongue. It is not necessary that the language spoken as mother tongue should have a script. The mother tongues returned by the respondents in Census are classified and grouped under appropriate languages according to their linguistic characteristics.

Literate : A person aged 7 years and above who can both read and write with understanding in any language is taken as literate. A person who can only read but cannot write is not literate. It is not necessary that to be considered as literate, a person should have received any formal education or passed any minimum educational standard. Literacy could have been achieved through adult literacy classes or through any non-formal educational system. People who are blind and can read in Braille are treated as literates.

Literacy Rate : Literacy rate of the population is defined as the percentage of literates in the age-group seven years and above. For different age-groups the percentage of literates in that age-group gives the literacy rate.

Educational level : The highest level of education a person has completed.

Work : Work is defined as participation in any economically productive activity with or without compensation, wages or profit. Such participation may be physical and/or mental in nature. Work involves not only actual work but also includes effective supervision and direction of work. It even includes part time help or unpaid work on farm, family enterprise or in any other economic activity. All persons engaged in 'work' as defined above are workers. The main point to note is that the activity should be economically productive. Reference period for determining a person as worker and non-worker is one year preceding the date of enumeration.

Main Worker : A person who has worked for major part of the reference period (i.e. six months or more during the last one year preceding the date of enumeration) in any economically productive activity is termed as 'main worker'.

Marginal Worker : A person who worked for 3 months or less but less than six months of the reference period (i.e. in the last one year preceding the date of enumeration) in any economic activity is termed as 'marginal worker'.

Non-Worker : A person who has not worked at all in any economically productive activity during the reference period (i.e. last one year preceding the date of enumeration) is termed as 'non-worker'.

Cultivator : For purposes of the Census, a person is classified as cultivator if he or she is engaged in cultivation of land owned or from government or from private persons or institutions for payment in money, kind or share. Cultivation also includes effective supervision or direction in cultivation. Cultivation involves ploughing, sowing, harvesting and production of cereals and millet crops such as wheat, paddy, *jowar*, *bajra*, *ragi*, etc., and other crops such as sugarcane, tobacco, ground-nuts, tapioca, etc., and pulses, raw jute and kindred fiber crop, cotton, cinchona and other medicinal plants, fruit growing, vegetable growing or keeping orchards or groves, etc. Cultivation does not include the plantation crops like – tea, coffee, rubber, coconut and betel nuts (*areca*). The workers engaged in Plantation crops are recorded under "other workers".

Agricultural Labourer : A person who works on another person's land for wages in cash or kind or share is regarded as an agricultural labourer. She/he has no risk in the cultivation, but merely works on another person's land for wages. An agricultural labourer has no right of lease or contract on land on which she/he works.

Household Industry Worker : Household industry is defined as an industry conducted by one or more members of the household at home or within the village in rural areas and only within the precincts of the house where the household lives in urban areas. The larger proportion of workers in household industry should consist of members of the household. The industry should not be run on the scale of a registered factory which would qualify or has to be registered under the Indian Factories Act and should be engaged in manufacturing, processing, servicing and repairs of goods. The activity relate to production, processing, servicing, repairing or making and selling of goods. It does not include professions such as a pleader, Doctor, Musician, Dancer, Waterman, Astrologer, Dhobi, Barber, etc. or merely trade or business, even if such professions, trade or services are run at home by members of the household.

Other Worker : A person, who has been engaged in some economic activity during the last year of reference period but not as a cultivator or agricultural labourer or worker in Household Industry. The type of workers that come under this category include all government servants, municipal employees, teachers, factory workers, plantation workers, those engaged in trade, commerce, business, transport, banking, mining, construction, political or social work, priests, entertainment artists, etc. In fact, all those workers other than cultivators or agricultural labourers or household industry workers are 'Other Workers'.

Work Participation Rate : Percentage of Workers (Main+Marginal) to total population.

Population Density : Population density is the number of persons inhabited per square kilometer of the area.

Age : Age is measured in terms of the completed number of years.

Sex Ratio : Number of females per 1,000 males in a population.

Non-Census Concepts and Definitions

Civic status of urban units : Civic Status of a town/city is determined on the basis of Civic Administrative Authority of the town e.g., Municipal Corporation/Corporation, Municipal Committee/Municipal council, Municipality etc.

Size class of U.A./town : Size-class of U.A./Town is based on the population size of the U.A./City/Town.

U.A.s/Towns with 100,000 and above population is classified as Class I U.A.s/Towns. Towns with 50,000 to 99,999 population are classified as Class II towns, 20,000 to 49,999 population are Class III towns, population with 10,000 to 19,999 are Class IV towns, population with 5,000 and 9,999 are Class V towns and towns with less than 5,000 population are Class VI towns.

Slum area : The Slum Areas (Improvement and Clearance) Act, 1956, which was enacted by the Central Government defined slums as (a) Areas where buildings are in any respect unfit for human habitation; or (b) are by reasons of dilapidation, overcrowding, faulty arrangement and design of such buildings, narrowness or faulty arrangement of streets, lack of ventilation, light or sanitation facilities, or any combination of these factors, are detrimental to safety, health or morals.

Mega City : The concept of 'Mega City' is a recent phenomenon in the Urban Sociology and is defined in term of metropolitan city in the form of large size, problem of management of civic amenities and capacity to absorb the relatively high growth of population. Indian Census in 1991 treated the population size of 5 million and above as the cutoff point to identify a place as the Mega City. Whereas, for the purpose of inclusion in Centrally Sponsored Scheme for Infrastructure Development in Mega Cities the Ministry of Urban Affairs and employment, Department of Urban Development adopted the criteria of 4 million and above population as per 1991 Census for Mega Cities. In 2001 Census, cities with 10 million and above population have been treated as Mega Cities and the same criteria of population have been adopted in 2011 Census.

Concepts used in VD and TD of DCHB :

1. Educational Amenities : The type of different educational facilities available in the village is given in numbers. Both Government and private educational facilities/institutions are considered for this-purpose. If there are composite schools like Middle schools with Primary classes, or Secondary schools with middle classes, these are included in the number of Primary and Middle schools respectively. For example, if in a village there are two Primary schools and one Middle school with primary classes, the number of Primary schools in the village are given as three and that of Middle school as one even though there may be only three educational institutions. So also in case of Secondary schools. For better understanding, the distinctiveness of different types of schools is depicted hereunder :

1.1 Pre-primary (PP) : Now-a-days, the children are sent to schools at a very early stage. Lot of pre-primary schools, private schools in particular, has come up in villages and towns. These may or may not be recognized by the competent authorities. Even many Secondary schools have classes starting from preprimary level. Pre-primary classes include Nursery, K.G., Pre-basic, Play school, etc.

1.2 Primary School (P) : Schools providing education from Standard 1 and upward up to and inclusive of Standard V are classified as Primary Schools.

1.3 Middle School (M) : Schools providing education from Standard VI and upward up to and inclusive of Standard VIII are classified as Middle Schools. A School with Class 1 to VIII is treated as two units, i.e. one Primary School and one Middle School.

1.4 Secondary School (S) : Schools providing education from Standard IX and upwards up to and inclusive of Standard X are classified as Secondary Schools. A composite school

with 1 to X standard is treated as three separate units and counted separately under the categories of Primary School, Middle School and Secondary School.

1.5 Senior Secondary School (SS) : Schools and colleges that provide education for Standards XI and XII and first and second year of the Pre-University Course fall under this category. There are Senior Secondary Schools with Standard I and upwards up to Standard XII.

1.6. Degree College :

(i) Arts/Science/Commerce : These are all educational institutions that provide post-PUC level education leading to University degree/diploma in any subject or combination of subjects and also post-graduate levels of education. The college offering courses in Arts, Science or Commerce either separately or in combination are covered under this category.

(ii) Engineering College (E) : It is a graduate/post-graduate degree college providing Bachelor of Engineering (BE) or Bachelor of Technology (B. Tech.) or post-graduate engineering degrees like M. Tech.

(iii) Medical Colleges : These are graduate/post-graduate degree colleges providing MBBS or equivalent degree in alternative medicine like Ayurveda, Unani, Homeopathy etc. or post-graduate medical degrees like M.D or equivalent in the above branches of medicine.

1.7. Management College/Institute (MI) : It offers courses like Diploma in Management, Post-Graduate Diploma in Management, Masters of Business Administration (MBA) and specializations in different disciplines of Management like Marketing, Human Resources Development (HRD) etc.

1.8. Polytechnic (Pt) : An Institution providing certificate/diploma (not equivalent to degree) in any technical subject like engineering, vocational courses like embroidery, fashion designing etc. It may be Government or Private.

1.9. Vocational School/ITI : It is a vocational training institute imparting trainings in specific fields acquiring necessary skill, which will make the trainees employable or create them opportunities of self-employment. Trainings offered by Industrial Training Institutes (ITI) fall under this category.

1.10. Non-formal Education/Training Centre (NFTC) : Non-vocational education centers, established by the Central and State Governments provide educational facilities to the interested persons irrespective of educational qualification, and age. These education centers are open to all.

1.11. Special School for Disabled : There are Government and Government recognized institutions/organizations engaged for providing education to different groups of disabled persons.

2. Medical Facilities :

2.1 Hospital-Allopathic and Hospital-Alternative medicine : A hospital is an Institution, where sick or injured are given medical or surgical care. Bed strength differs from hospital to hospital ranging from 31 to 500 depending upon whether these are sub-district, sub-divisional or district hospitals. If there are hospitals providing facilities under different systems of medicines such as, Allopathy, Ayurveda, Unani and Homeopathy etc. these details are given separately.

(a) Allopathy : The system of medical practice, which treats disease by the use of remedies which produce effects different from those produced by the disease under treatment.

(b) Ayurveda : Ayurveda means 'Science of life'. The philosophy of Ayurveda is based on the theory of *Pancha Mahabhootas* (Five elements) of which all the objects and living bodies are composed of. The combinations of these five elements are represented in the

form of Tridosha : Vata, Pitta and Kapha. These three 'doshas' are physiological entities of living beings. Ayurveda developed into eight distinct specialities, i.e., Internal Medicine, Pediatrics, Psychiatry, Eye and ENT, Surgery, Toxicology, Geriatrics and Science of virility. Two types of treatments, Preventive and Curative, are given in Ayurveda.

(c) Unani : Treatment of Unani consists of three components, namely, preventive, promotive and curative. Unani system of medicine has been found to be efficacious in conditions like Rheumatic Arthritis. Jaundice, Filariasis, Eczema, Sinusitis and Bronchial Asthma. For the prevention of the disease and promotion of health, the Unani System emphasizes six essentials: pure air, food and water, physical movement and rest, psychic movement and rest, sleep and wakefulness and retention of useful materials and evacuation of waste materials from the body.

(d) Homoeopathy : Treatment in Homoeopathy, which is holistic in nature, focuses on an individual's response to a specific environment. Homoeopathic medicines are prepared mainly from natural substances such as plant products, minerals and animal sources. Homoeopathic medicines do not have any toxic, poisonous or side effects. Homoeopathic treatment is economical as well and has a very broad public acceptance.

2.2 Community Health Centre (CHC) : Community Health Centres are designed to provide referral health care for cases from PHC and those in need of specialist health care approaching the CHC directly. 4 PHCs are included under each CHC thus catering approximately 80,000 populations in tribal/hilly areas and 1,20,000 populations for plain areas. CHC is a 30 bedded hospital providing specialist care in Medicine, Obstetrics and Gynaecology, Surgery and Paediatrics.

2.3 Primary Health Centre (PHC) : A Primary Health Centre is the first contact point between a village community and the Government medical officer. A PHC covers a population of 20,000 in hilly, tribal or difficult areas and 30,000 populations in plain areas with 4-6 indoor/observation beds. It acts as a referral unit for 6 sub-centres. It has a medical officer and para medical staff.

2.4 Primary Health Sub-Centre (PHS) : A Primary Health Sub-centre is the first contact point between the primary health care system and the community. As per the population norms, one PHS is established for every 5,000 population in plain areas and 3,000 populations in hilly/tribal/desert areas. Each PHS has a sanctioned strength of one male and one female health worker.

2.5 Maternity and Child Welfare Centre (MCW) : It provides pre-natal and post-natal services for both mother and child. The services include regular check-up of pregnant women, giving folic tablets, counseling, delivery, immunization of children with check-up etc.

2.6 TB Clinic (TBC) : The diagnosis and treatment of TB are functions of the general health services and hence it is a part and parcel of Primary Health Care. Specialized units such as the District Tuberculosis Centre (DTC) act as referral centres. TB clinics are established by the Government of India under the National Tuberculosis Control Programme and implemented through a network of DTC. The DTC is the nodal point for TB control activities in the district and it also functions as a specialized referral centre. The functions of sub-district level Tuberculosis Unit (TU) are implementation, monitoring and supervision of TB control activities in its designated geographical areas.

2.7 Health Centre : Clinic where medicine and medical supplies are dispensed. It has no in-patient facility. A clinic (or an outpatient clinic) is a small private or public health facility that is devoted to the care of outpatients, often in a community, in contrast to larger hospitals, which also treat inpatients.

2.8 Dispensary : Place where patients are treated and medicines provided but with no in-patient facility. Immunizations, MCH Services and sometimes pathological tests are carried out here. It may be of allopathic or any alternative medicine.

2.9 Veterinary Hospital : Mostly run by the State Government or local body for treatment and preventive measures against diseases of domestic animals like cows, buffaloes etc. in rural areas.

2.10 Mobile Health Clinic : These are Mobile vans well equipped with a range of health services to villages located far away from the CHCs, PHCs or any public health sources. The vans visit villages on designated days to deliver the health care services. The services generally offered are OPD, ante-natal and post-natal, B.P. examination, X-ray, ECG, Immunization, First Aid etc.

2.11 Family Welfare Centre : Check-up and counseling is provided to the pregnant and married women regarding small family norm and devices for having a small family. Temporary and permanent contraceptive devices are provided here.

2.12 Nursing Home : A nursing home is a long-term care facility licensed by the state that offers 24-hour room and board and health care services including basic and skilled nursing care, rehabilitation and a full range of other therapies., treatments and programs to old and sick people. The difference between a hospital and a nursing home is that a nursing home gives importance to convalescence from a disease while a hospital gives medical treatment for the disease.

2.13 Medicine Shop : A shop which sells drugs and medicines of any system of medicine viz. allopathic, homeopathic, ayurvedic or unani medicines, is considered as a medicine shop. Sometimes some shops and Paan shops also keep ordinary medicines, like Crocin, Burnol etc. These shops are not taken as medicine shops.

3. Drinking water : The following are the main source of drinking water facility(ies) available in the village.

3.1 Tap Water-treated : This source of drinking water refers to a source of drinking water which is provided to the villagers through pipes within their premises or to the villagers through common taps (public taps/community water points) by the Government departments, local bodies, panchayats, public or private estate agencies, etc. after treatment. Such a source is treated as 'Tap water from treated source'.

3.2 Tap Water-un-treated : If the villagers are drawing drinking water through pipes either directly from a well or bore well or after pumping the well or tube well water, or the water is supplied through pipes to the households of the village or through public taps without treatment. Such a source is treated as 'Tap water from un-treated source'.

3.3 Covered Well (CW) : A well that is (1) covered on sides from run-off water (i.e. excess water from rain, snowmelt or other sources flows over the land) through a wall lining or casting that is raised above ground level on a platform that diverts spilled water away from the well and (2) covered so that bird droppings and animals cannot fall down the hole. It is considered as covered well.

3.4 Un-covered Well (UW) : A well which is (1) un-covered on sides from runoff water, (2) un-covered from bird droppings and animals; or (3) both.

3.5 Hand Pump (HP) : Hand pump means where ground water is taken out manually by operating a hand pump.

3.6 Tube Well/Borehole (TW) : Tube well denotes the ground water source from where ground water is taken out through electrical or diesel pump. Spring, River/Canal, Tank/Pond/Lark are self-explanatory.

4. Community Toilet Complex : Community Toilet may be constructed and maintained by Gram Panchayats or Private NGOs like Sulabh Sauchalaya or likes.

5. Rural Sanitary Mart or Sanitary Hardware Outlet (RSM) : It is an outlet dealing with the materials, hardware and designs required for the construction of not only sanitary latrines but other sanitary facilities such as compost pit, washing platform and other

sanitation and hygiene accessories required for individuals, households and the environment in the rural areas.

6. Community bio-gas or recycle of waste for productive use : Many of the solid wastes having economic values but put for disposal can be recycled for reuse. For example, food, cow dung, leaves, vegetable, paper, wood, plastics, old cloth etc. However, some of the wastes are not recyclable. These are carbon paper, thermo coal etc. When recyclable solid wastes are subjected to decomposition, bio-gas could be produced under favourable conditions. These systems of recycling may be there at the village level organized by Gram Panchayats with technical support from Governments or non-government organizations.

7. Communication and Transport Facilities :

7.1 Post Office (PO) : Self-explanatory.

7.2 Sub-Post Office (SPO) : Sub-post office includes Extra Departmental Post Offices and those providing franchise postal services and also part time services in lieu of some honorarium. The limited postal services include sale of stamps, receipt of letters and money orders and also distribution of letters.

7.3 Post & Telegraph Office (PTO) : Telegraph office is set up by the Government to enable people to send or receive telegrams. If the phonogram facility is available (though the Telegraph office may not be equipped with Morse Code Transmitters), the village is considered to be having telegraph facility.

7.4 Telephones (landlines) : If the village is having the Public Call Office (PCO) either run by the Post Office or by individuals or by a private shop, then the village is considered to be having telephone facility.

7.5 Public Call Office (PCO)/Mobile PCO : Self-explanatory.

7.6 Mobile Phone Coverage : Mobile phones are now very common particularly in urban areas. Some villages by virtue of being in close proximity to the urban areas also enjoy the benefits of the mobile phone services. Even if a few villagers avail the services of mobile phones, then the village is considered to be having access to mobile phone.

7.7 Internet Cafes/Common Service Centres (CSC) : If the village is having the facility of Cyber Cafes or shops owned by private individuals providing the facility of surfing of the internet, then the village is considered to be having access to internet/cyber cafe facility. Government of India formulated the scheme of CSC with the vision of providing all government services in an integrated manner at the door step of the citizen at an affordable cost even in the remotest corners of the country through a combination of it based as well as non-IT based services.

7.8 National Highway (NH) : These are main highways running through the length and breadth of the country. Each NH is numbered like NH-1, NH-2 for easy identification.

7.9 State Highway (SH) : These are roads of a state linking district headquarters and important cities within a State and connecting them with NHs or Highways of the neighboring States.

7.10 Major District Roads (MDR) : These are important roads within a district, serving areas of production and markets and connecting these with each other or with the main Highways.

7.11 Other District Roads (ODR) : These are roads serving rural areas of production and providing them with outlet to market centres, taluka headquarters, block development headquarters or other main roads.

7.12 Village Road : The approach to village refers to the state of road etc. leading to the village. This is to see whether the village is approachable both in fair and foul weather, and whether it is inaccessible only for some time in the year.

7.13. Black-Topped (Pucca) Road (BTR) : A road provided with a bituminous surfacing.

7.14 Gravel (Kuchha) Road (GR) : A road constructed using well compacted crushed rock or gravel material (coarse sand, small stones), which is fairly resilient and does not become slippery when wet.

7.15 Water Bound Macadam (WBM) : This is the road layer made of crushed or broken mixture of sand and rock fragments mechanically interlocked by rolling and voids filled with screening and binding material with the assistance of water.

7.16 Foot Path (FP) : A trodden path for the use by pedestrians and in some cases bicycles. The Foot Paths are not suitable for vehicular traffic except bicycles in some cases. Most of the interior/forest villages are connected by Foot Paths.

8. Banks and Credit Societies : Banking facility means a place where a person can operate a bank account.

8.1 Commercial Bank (CB) : These may be banks wholly owned by the Government of India. or by Indian or Foreign Companies.

8.2 Cooperative Banks (Coop. B) : A co-operative bank is a financial entity which belongs to its members, who are at the same time the owners and the customers of their bank. Cooperative banks are often created by persons belonging to the some local or professional community or sharing a common interest. These banks are registered under the Cooperative Societies Act. The cooperative banks are regulated by RBI and are covered by the Banking Regulations Act, 1949.

8.3 Agricultural Credit Society (ACS) : Major objectives of the ACS are to supply agricultural credit to meet the requirements of funds for agricultural production, the distribution of essential consumer commodities, the provision of storage and marketing facilities and for light agricultural implements and machinery.

8.4 Non-Agricultural Credit Society (NCS) : These societies include consumer cooperative societies and also credit cooperative societies of certain categories of persons like teachers, health workers etc.

9. Miscellaneous Facilities :

9.1 Self-help Group (SHG) : Self-Help Groups are groups of between 10-25 women created by either NGOs or under the SGSY (*Swarnjayanti Gram Swarozgar Yojana*) for the purposes of meeting local credit needs. They are sometimes called *Mahila Mandals* in villages.

9.2. Public Distribution System (PDS) Shop : The shops through which some essential commodities are sold by the government at subsidized rates. They may also be known as ration shops and control shops.

9.3. Mandis/Regular Market : These are those clusters of shops with or without fixed premises which are open on at least six days a week and opens at least from morning hours to dusk.

9.4. Weekly Haat : These are those clusters of shops with or without fixed premises which are open once a week.

9.5. Agricultural Marketing Society : It is a common platform to analyse the issues among all the individuals and institutions in the field of agricultural marketing.

9.6. Nutrition Centre : Integrated Child Development Services (ICDS) : The Integrated Child Development Services (ICDS) Scheme set up by the Government of India with the objective of providing following package of services to the children under 6 years and pregnant and lactating mothers in villages such as; Immunization, Health Check-up, Referral Services, Pre-school Non-formal Education and Nutrition & Health Education.

9.7. Anganwadi Centre : Each centre under the ICDS scheme is run by an Anganwadi Worker. One Anganwadi worker is appointed for specified population of the village. They are basically local women. They are assisted by Anganwadi helper. They provide pre-school non-formal education at the Centre and provide food to the children.

9.8. Accredited Social Health Activist (ASHA) : ASHA is a health activist in the community who will create awareness on health and its social determinants and mobilize the community towards local health planning and increased utilization and accountability of the existing health services. She would be a promoter of good health practices. She will also provide a minimum package of curative care as appropriate and feasible for that level and make timely referrals. She will act as a motivator of different types of health related activities. Unlike ANM, she will not be involved in any clinical activities like immunization.

9.9. Sports Club/Recreation Centre : Indoor and out-door games are arranged by the Club and activities like wrestling, Judo Karate etc. are also done there.

9.10. Cinema/Video Hall (CV) : If regular cinema houses licensed by Government are available, then the town/village is considered to be having the facility of Cinema Hall. Video hall owners screen films in their own or hired premises.

9.11. Public Library : Books are kept there which can be accessed by the public on loan basis. These may be sponsored by Government or Local Body or *Panchayat* or any influential person. Free service or nominal charges are made for using the facility.

9.12. Public Reading Room : Here the public may read newspapers and magazines. These may be sponsored by Government or Local Body or *Panchayat* or any influential person.

9.13. Newspaper Supply : The availability of the Newspaper(s), both in English or vernacular, in the village is considered to having the said facility.

10. Availability of Electricity/Power : If power is actually available, whatever may be the form of its use, it is indicated affirmative. If the village is having electricity for domestic purposes and the residents are using the same for domestic use, then it is considered that domestic power supply is available. If the electricity authority has not given domestic supply to the households on their request and people are using unauthorized electricity either by stealthily or misuse the supply meant for agricultural or industrial purposes, then it is not considered as availability of electricity for domestic purposes. However, if the village goes out of power due to temporary technical problems such as, transformer failures, theft of electrical equipment, etc. it is considered that electricity is available. Supply of electricity is considered available even when there is a temporary ban on new domestic connections. Connections to residential houses, bungalows, clubs, hostels and hospitals run on non-commercial basis, charitable, educational and religious institutions are included in the domestic category.

10.1 Power Supply for domestic use : This category includes electricity used only for domestic consumption.

10.2 Power supply for agricultural use : This category includes all electricity connections given to the farmers for conducting various agricultural activities including irrigation.

10.3 Power supply for commercial use : This category includes electricity connections given for workshops, industries etc. or for any commercial purposes.

10.4 Power supply for all uses : This category includes electricity connection is available for domestic use, agricultural use, and for any commercial purposes.

11. Land Use Pattern : The land use area of the villages is given in hectares. The land use patterns in the Village Directory conform to the pattern of classification of land use as recommended by the Ministry of Agriculture, Government of India. The Ministry has

recommended the maintenance of records of land use pattern under the 9 categories as indicated in the Village Directory.

12. System of Drainage : Generally, by drainage system, we mean the network of mains and branches of underground conduits for the conveyance of sewerage to the point of disposal. Sewers that carry only household and industrial wastage are called separate sewers; those that carry storm water from roofs, streets and other surfaces are known as storm water drains, while those carrying both sewage and storm water are called combined sewers. However, in towns, which are not provided with such underground sewerage system, it is mentioned whether it has open drainage system. There may be possibility of the town having both closed as well as open drainage systems.

13. Type of Latrines : The data on various types of latrines both public and private together are collected. The three types of latrines considered here are, Pit Latrine, Flush/Pour Flush Latrine and Service Latrine.

(i) Pit System : The latrines are attached to the pit that is dug into the ground for the reception of night soil, are reckoned as pit latrine.

(ii) Flush/pour flush : A flush latrine uses a cistern or holding tank for flushing water and has a water seal, which is a U-shaped pipe, below the seat or squatting pan that prevents the passage of flies and odours. A pour flush latrine uses a water seal, but unlike a flush latrine, a pour flush latrine uses water poured by hand for flushing (no cistern is used).

(iii) Service : Type of latrine from where night soil is removed manually by scavengers. All other types of latrines are covered under "Others" category.

14. Protected Water Supply - Source and capacity of Storage system : There are various sources of water supply and its storage system in the town.

14.1 Service Reservoir : A service reservoir is a water storage container that holds clean water after it has been treated in a water plant, and before it is piped to the end users. These containers are covered, and are designed to keep the water safe from contamination. Their main purpose is to provide a buffer within the water supply system so that water supplies can be maintained across periods of varying demand.

14.2 River Infiltration Gallery : Infiltration Galleries are capable of supplying large quantities of water, and are used where wells are unable to supply water needs, i.e. where an impermeable rock barrier affects well efficiency, or where surface water sources are too shallow for intake screens. Infiltration galleries are one or more horizontal screens placed adjacent to (on-shore), or directly underneath (bed-mounted), a surface water source.

14.3 Bore Well Pumping System : A bore well is a well of 6" to 12" in diameter drilled into the earth for retrieving water. The depth of a bore well can vary from 50 feet to 3000 feet. Water is pumped out to surface through electricity/generator.

14.4 Pressure Tank : Tank that is used to ensure consistent water pressure and for storage of water. Usually located in basement of house but sometimes (in older settings) located in well pit.

15. Road Lighting (Points) : Road lighting means the number of street lights that are maintained in the town.

16. Home Orphanage : Orphanage is the name to describe a residential institution devoted to the care of orphans – children whose parents are deceased or otherwise unable to care for them. Parents, and sometimes grandparents, are legally responsible for supporting children, but in the absence of these or other relatives willing to care for the children, they become a ward of the state, and orphanages are a way of providing for their care and housing.

17. Working Women's Hostel : These may be recognised or non-recognised by any public authority. The data on number of working women's hostels available in the town are collected with number of seats.

18. Old Age Home : There are two types of Old Age Homes in India. One is the "Free" type which cares for the destitute old people who have no one else to care for them. They are given shelter, food, clothing and medical care. The second type is the "Paid" home where care is provided for a fee. Nowadays, such "Retirement" homes have become very popular in India and they are well worth considering.

19. Stadium : A stadium is a place, or venue, for (mostly) outdoor sports, concerts or other events, consisting of a field or stage partly or completely surrounded by a structure designed to allow spectators to stand or sit and view the event.

20. Auditorium/Community Hall : These are the places where meetings, social functions etc. are organised.

**Analysis of Data
Census Findings**

and

Inset Tables

**Based on Primary Census Abstract (Tables 1-35)
Village and Town Directory Data (Tables 36-45)**

Census Findings

(a) Distribution of Population in Rural and Urban Areas :

The total population of Puruliya district as per 2011 Census is 29,30,115 out of which 25,56,801 reside in rural areas and 3,73,314 are from urban areas. The population distribution of Puruliya district for the last six decades is shown in Table 1 below :

Table 1 : RURAL AND URBAN POPULATION IN DISTRICT PURULIYA WITH PERCENTAGE TO TOTAL POPULATION IN BRACKET (1951-2011)

Sector/Census	1951	1961	1971	1981	1991	2001	2011
Year	1	2	3	4	5	6	7
Year	2	3	4	5	6	7	8
Total	1169097	1360016	1602875	1853801	2224577	2536516	2930115
Rural	1090627 (93.3)	1267538 (93.2)	1470508 (91.7)	1687039 (91.0)	2014571 (90.6)	2281090 (89.9)	2556801 (87.3)
Urban	78470 (6.7)	92478 (6.8)	132367 (8.3)	166762 (9.0)	210006 (9.4)	255426 (10.1)	373314 (12.7)

It can be observed from the above Table that the total population of the district has been increased steadily from 1951 to 2011. However, the percentage of rural population has decreased from 93.3 of 1951 Census to 87.3 in Census 2011. On the reverse, percentage of urban population has increased from 6.7 in 1951 Census to 12.7 in 2011 Census.

(b) Size-Class and Status of Towns with Population, Growth Rate, Density of Population, Sex Ratio, Work Participation Rate, Literacy Rate, Religion, Availability of University Education in the District :

Size-Class and Status of Towns with Population :

As per Census 2011, there are three Municipalities in Puruliya district viz. Puruliya Municipality, Raghunathpur Municipality and Jhalda Municipality and twenty five Census Towns. Population size-wise class of towns as per Census classification is shown in Table 2 below :

TABLE 2 : POPULATION SIZE CLASS AND STATUS OF TOWNS - 2011

Sl. No.	Town Name	Size Class	Population		
			Person	Male	Female
1	801738-Puruliya (M)	I	121067	62351	58716
2	801737-Raghunathpur (M)	III	25561	13194	12367
3	331744-Balarampur (CT)	III	24431	12681	11750
4	330359-Arra (CT)	III	21272	11135	10137
5	801736-Jhalda (M)	IV	19544	10050	9494
6	330800-Adra (CT)	IV	14956	7596	7360
7	330149-Shankara (CT)	IV	11171	5735	5436
8	329896-Jaypur (CT)	IV	10259	5344	4915
9	332204-Manbazar (CT)	V	9521	4867	4654
10	331380-Jhalda (P) (CT)	V	9384	4848	4536
11	331960-Barabazar (CT)	V	8056	4195	3861
12	330484-Hijuli (CT)	V	7917	4277	3640
13	330146-Kanki (P) (CT)	V	6884	3530	3354
14	330148-Chapari (CT)	V	6556	3381	3175
15	331511-Begun Kodar (CT)	V	6347	3242	3105
16	331510-Chekya (CT)	V	5995	3070	2925
17	332475-Bandoan (CT)	V	5993	3112	2881
18	330256-Nabagram (CT)	V	5963	3105	2858
19	330589-Murulia (CT)	V	5929	3090	2839
20	330012-Hutmura (CT)	V	5878	2967	2911
21	330011-Raghabpur (P) (CT)	V	5748	3003	2745

22	331032-Lagda (CT)	V	5694	2985	2709
23	330147-Dubra (CT)	V	5506	2866	2640
24	330799-Kantaranguri (P) (CT)	V	5435	2736	2699
25	330801-Lapara (CT)	V	5367	2731	2636
26	330485-Par Beliya (CT)	V	5279	2783	2496
27	330483-Saltora (CT)	V	5094	2543	2551
28	330145-Santaldih Thermal Power Project-Town (CT)	VI	2507	1371	1136

The above Table shows that Puruliya Municipality falls in Class-I category with population of 1,21,067, Raghunathpur Municipality with population of 25,561 belongs to Class-III and Jhalda Municipality with population of 19,544 belongs to Class-IV. Out of twenty five Census Towns of the district, only Arra (CT) with population 21,272 and Balarampur (CT) with population 24,431 belong to Class-III and 3 Census Towns viz. Jaypur (CT), Shankara (CT) and Adra (CT) belong to Class-IV category. There are 19 Census Towns in the district belong to Class-V and only Santaldih Thermal Power Project-Town (CT) belongs to Class-VI.

Growth Rate :

The decadal growth rate is one of the important indicators of population dynamics of a district as well as a country. In the following Table 3 the decadal growth rate of Puruliya district can be observed.

TABLE 3 : DECADAL GROWTH RATE OF POPULATION IN DISTRICT PURULIYA (1951-2011)

T/R/U	1951-61	1961-71	1971-81	1981-91	1991-2001	2001-2011
1	2	3	4	5	6	7
Total	16.3	17.9	15.7	20.0	14.0	15.5
Rural	16.2	16.0	14.7	19.4	13.2	12.1
Urban	17.9	43.1	26.0	25.9	21.6	46.2

It is observed from the above Table that the total decadal growth rate of population of the district has followed a trend which increased and decreased in every alternate decade from 1951-61 to 2001-2011 and rural decadal growth rate has followed a decreasing trend except in 1981-1991. However, the urban growth rate does not follow any specific trend. But the urban growth rate drastically increased during 1961-1971 and again during 2001-2011. The highest rural and urban growth rates of the district are recorded during the decades 1981-1991 and 2001-2011 respectively.

Density of Population :

The Density of Population of Puruliya district shown as Table 4 below :

TABLE 4 : DENSITY OF POPULATION IN DISTRICT PURULIYA (1961-2011)

T/R/U	1961	1971	1981	1991	2001	2011
Total	218	256	296	355	405	468
Rural	205	237	272	325	639	418
Urban	2126	2407	2542	3009	3218	2530

The above Table shows that density of total population of the district has been increased from 218 per sq. km. in 1961 Census to 468 per sq. km. in 2011 Census. Similarly, the density of rural population has also increased from 205 per sq. km. in 1961 Census to 418 per sq. km. in 2011 Census. It can also be observed from the above Table that the density of urban population has followed an increasing trend up to 2001 Census. But in 2011 Census it has decreased to 2,530 persons per sq. km. from 3,218 persons per sq. km. in 2001 Census.

Sex Ratio :

Sex ratio is also an important demographic indicator for ascertaining the gender balance of the population and it is compiled for every Census year. The following Table 5 shows the sex ratio of Puruliya district :

TABLE 5 : SEX RATIO IN DISTRICT PURULIYA, 1951-2011

Census Year	Sex Ratio		
	Total	Rural	Urban
1951	983	988	921
1961	973	979	889
1971	963	970	890
1981	957	962	905
1991	947	952	899
2001	954	958	920
2011	957	960	936

It is observed from the above Table that the sex ratio of district in 2011 Census is 957 of which rural is 960 and urban is lower than that of total and rural with 936. Total sex ratio of the district maintains a decreasing trend from 983 in 1951 Census to 947 in Census 1991 then the ratio took reverse turn and increased to 957 in 2011 Census. The rural sex ratio has followed the similar trend as that of total. Excepting 1961 and 1991, the urban sex ratio has increased from 889 in 1961 Census to 936 in 2011 Census. In 1961 the urban sex ratio dropped to 889 from 921 in 1951 Census and also in 1991 the ratio went down to 899 from 905 in Census 1981.

Work Participation Rate :

Work Participation Rate shows the proportion of working population to total population in an area and is computed as the percentage of total workers (main+marginal) to total population.

The following Table 6 shows the Work Participation Rate for the district Puruliya as well as the State for rural and urban areas :

TABLE 6 : PERCENTAGE OF TOTAL WORKERS (MAIN+MARGINAL) TO TOTAL POPULATION (1961-2011)

Year	West Bengal			Puruliya		
	Total	Rural	Urban	Total	Rural	Urban
1961	33.2	32.7	34.7	48.7	50.1	29.4
1971	27.9	27.2	30.1	31.1	31.6	25.6
1981	30.2	30.3	29.8	38.3	39.5	25.9
1991	32.2	33.2	29.6	43.2	44.8	27.0
2001	36.8	37.9	33.9	44.5	46.2	28.7
2011	38.1	38.7	36.7	42.6	44.2	31.9

Note : 1. Puruliya district was added to West Bengal after implementation of Reorganisation of Territories Act, 1956.

2. Since 1981 Census, Workers are being classified as Main workers and Marginal workers.

It can be seen from the above Table that total Work Participation Rate of the district was higher than that of State average from Census 1961 to the latest Census 2011. Also in case of rural areas, the District figures are always higher than that of the State. The Work Participation Rate for rural area maintains an increasing trend except in Census 1971 and 2011 Census. The urban Work Participation Rate of the District has an increasing trend except in 1971 when the average dropped to 25.6 from 29.4 in 1961. Noticeably, the District urban Work Participation Rate has always remained lower than that of the State average.

The gender-wise distribution of main workers to total population is shown in Table 7 below :

TABLE 7 : PERCENTAGE OF MAIN WORKERS TO TOTAL POPULATION BY SEX (1961-2011)

Year	West Bengal			Puruliya		
	Persons	Male	Female	Persons	Males	Females
1961	33.2	54.0	9.4	48.7	58.7	38.3
1971	27.9	48.8	4.4	31.1	52.0	9.4
1981	28.3	48.7	5.8	31.1	47.7	13.8
1991	30.2	50.7	8.0	35.4	49.4	20.5
2001	28.7	47.0	9.1	25.5	38.3	12.0
2011	28.1	46.3	9.0	20.9	32.9	8.40

Note : 1. Puruliya district was added to West Bengal after implementation of Reorganisation of Territories Act, 1956.
2. Since 1981 Census, Workers are being classified as Main workers and Marginal workers.

The above Table shows that the percentage of main workers to total population for the district Puruliya in Census 2001 and 2011 are 25.5 and 20.9 respectively. For the State as a whole it was 28.7 in 2001 Census and 28.1 in 2011 Census. In both cases the figure is gradually decreasing in the last the three decades (1991 to 2011). The lowest percentage of main workers to total population for the district is recorded in Census 2011 and for the State the lowest has been observed in Census 1971 (at 27.9). Gender-wise distribution shows that for last fifty years in district Puruliya the proportion for male main workers is following a decreasing trend except in 1991 Census (at 49.4 per cent from 47.7 per cent of 1981 Census) but for female counterpart the percentage do not follow any specific trend. The lowest proportion of male main worker to total population is recorded in the district in Census 2011 (32.9 per cent) and the highest was recorded in Census 1961 (58.7 per cent). For female Main Workers, the highest proportion to total population was recorded in Census 1961 (38.3 per cent) and the lowest in Census 2011 (8.4 per cent).

Literacy Rate :

Literacy rate of the population is described as the percentage of literates in the age group of seven years and above. Table 8 shows the sex-wise comparative literacy trend for the State and the district :

TABLE 8 : COMPARATIVE LITERACY RATE BY SEX AND RESIDENCE, WEST BENGAL AND PURULIYA WITH CHANGE IN DECENNIAL PERCENTAGE POINT IN PARENTHESIS (1961-2011)

Year	Total/ Rural/ Urban	West Bengal			Puruliya		
		Persons	Males	Females	Persons	Males	Females
1961	T	34.5 (9.5)	46.6 (11.9)	20.3 (7.1)	20.5 ---	34.4 ---	5.9 ---
	R	25.8 (7.1)	38.9 (10.0)	11.7 (4.2)	18.2 ---	32.0 ---	3.8 ---
	U	59.6 (13.8)	66.0 (15.0)	50.0 (12.9)	52.9 ---	67.3 ---	36.3 ---
1971	T	38.9 (4.4)	49.6 (3.0)	26.6 (6.3)	25.1 (4.6)	39.8 (5.4)	9.7 (3.8)
	R	30.6 (4.8)	42.3 (3.4)	18.1 (6.3)	22.5 (4.3)	37.3 (5.3)	7.0 (3.2)
	U	62.3 (2.7)	68.2 (2.2)	54.1 (4.1)	53.8 (1.0)	65.9 (1.4)	40.0 (3.8)
1981	T	46.3 (7.5)	57.0 (7.5)	34.4 (7.9)	33.7 (8.6)	51.3 (11.5)	15.1 (5.4)
	R	37.9 (7.3)	49.7 (7.4)	25.3 (7.3)	30.9 (8.4)	49.0 (11.7)	11.9 (4.9)
	U	68.7 (6.5)	75.2 (7.0)	60.7 (6.6)	61.7 (7.9)	73.8 (7.9)	48.2 (8.2)

1991	T	57.7 (11.4)	67.8 (10.8)	46.6 (12.1)	43.3 (9.6)	62.2 (10.9)	23.2 (8.2)
	R	50.5 (12.6)	62.1 (12.3)	38.1 (12.8)	40.3 (9.4)	60.0 (11.0)	19.6 (7.7)
	U	75.3 (6.5)	81.2 (6.0)	68.3 (7.5)	70.6 (8.9)	81.7 (7.9)	58.1 (9.9)
2001	T	68.6 (10.9)	77.0 (9.2)	59.6 (13.1)	55.6 (12.3)	73.7 (11.6)	36.5 (13.3)
	R	63.4 (12.9)	73.1 (11.1)	53.2 (15.0)	53.2 (12.9)	72.4 (12.4)	33.2 (13.7)
	U	81.3 (6.0)	86.1 (4.9)	75.7 (7.5)	75.4 (4.8)	85.0 (3.3)	64.9 (6.8)
2011	T	76.3 (7.6)	81.7 (4.7)	70.5 (10.9)	64.5 (8.9)	77.9 (4.1)	50.5 (14.0)
	R	72.1 (8.7)	78.4 (5.3)	65.5 (12.3)	62.7 (9.5)	76.8 (4.5)	48.1 (14.8)
	U	84.8 (3.5)	88.4 (2.2)	81.0 (5.2)	76.2 (0.8)	84.6 (0.4)	67.1 (2.2)

Note : 1. Puruliya district was added to West Bengal after implementation of Reorganisation of Territories Act, 1956.
2. Due to change in minimum age for attaining literacy, the definition of literacy rate slightly varied over the decades.

It can be seen from the above Table that State literacy rate has always remained higher than that of district Puruliya from Census 1961 to Census 2011. This is applicable for both male and female literacy rates also. The literacy rate for the State has increased from 34.5 in 1961 to 76.3 in 2011 whereas for the district it has increased from 20.5 in 1961 to 64.5 in 2011.

Religion :

Decennial Census also collects data on religion. The following Table shows the position of six major religious communities of the district since 1961 Census.

TABLE 9 : POPULATION BY RELIGION IN THE DISTRICT OF PURULIYA (1961-2011)

Year	Hindus	Muslims	Christians	Jains	Sikhs	Buddhists	Other Religion & Persuasions	Religion Not Stated	Total Population
	1	2	3	4	5	6	7	8	9
1961	1266537 (93.1)	81521 (6.0)	4335 (0.3)	435 (0.0)	338 (0.0)	41 (0.0)	6809 (0.5)	- (0.0)	1360016 (100.0)
1971	1488851 (92.9)	74410 (4.6)	5023 (0.3)	1538 (0.1)	392 (0.0)	33 (0.0)	32628 (2.0)	- (0.0)	1602875 (100.0)
1981	1698530 (91.6)	101044 (5.5)	5529 (0.3)	1496 (0.1)	627 (0.0)	43 (0.0)	46532 (2.5)	- (0.0)	1853801 (100.0)
1991	2023143 (90.9)	133119 (6.0)	4516 (0.2)	645 (0.0)	618 (0.0)	71 (0.0)	62012 (2.8)	453 (0.0)	2224577 (100.0)
2001	2116037 (83.4)	180694 (7.1)	7008 (0.3)	2221 (0.1)	604 (0.0)	185 (0.0)	226912 (9.0)	2855 (0.1)	2536516 (100.0)
2011	2373120 (81.0)	227249 (7.8)	8646 (0.3)	3052 (0.1)	622 (0.0)	209 (0.0)	309029 (10.5)	8188 (0.3)	2930115 (100.0)

Note : Figures in parenthesis indicate percentage to total population.

It is observed from the above Table that as per 2011 Census, out of the total district population of 29,30,115 majority of the population belong to Hindu Community with a population share of 81.0 per cent followed by Muslims (7.8 per cent). It is also observed from the Table that the percentage of Hindu population of the district has reduced from 93.1 per cent of 1961 to 83.4 per cent in 2001 and 81.0 per cent in 2011 Census. On the other hand, the percentage of Muslim population has increased from 6.0 in 1961 Census to 7.8 in 2011 Census. Only 0.3 per cent population belong to Christian community and 0.1 per cent belongs to Jain community.

Availability of University Education in the District :

TABLE 10 : AVAILABILITY OF UNIVERSITY EDUCATION IN DISTRICT PURULIYA

Sl. No.	Name of the University	Date of Establishment	Address	Territorial Jurisdiction
1	Sidho-Kanho-Birsha University, Puruliya	2010	Puruliya Campus : Ranchi Road, PO- Sainik School, District - Puruliya, Pin-723104 Kolkata Campus : Paribesh Bhawan, 101 A, Block-LA, Sector-III, Salt Lake, Kolkata-98	Bankura, Puruliya

Source : Annual report -2010-2011 of the Department of Higher Education, Govt. of West Bengal

There is only one University in the district viz. Sidho-Kanho-Birsha University, Puruliya which was established on 2010. The University has a campus in Kolkata also. The territorial jurisdiction of the university spread over the district Bankura and Puruliya.

(c) Mother Tongue, Scheduled Castes and Scheduled Tribes in the District from earlier Census Decades :

Mother Tongue :

Table 11 : POPULATION BY MOTHER TONGUE IN DISTRICT PURULIYA (1961-2001)

Year	Bengali	Santhali	Kurmali Thar	Hindi	Urdu	Khortha/ Khotta	Telugu	Oriya
	1	2	3	4	5	6	7	8
1961	1132376 (83.3)	136003 (10.0)	--	33159 (2.4)	19817 (1.5)	--	3079 (0.2)	1506 (0.1)
1971	1329674 (83.0)	198857 (12.4)	--	51426 (3.2)	12037 (0.8)	--	4524 (0.3)	1896 (0.1)
1981	1496123 (80.7)	210893 (11.4)	--	99759 (5.4)	27678 (1.5)	--	4046 (0.2)	1623 (0.1)
1991	1731219 (77.8)	238120 (10.7)	175653 (7.9)	36535 (1.6)	25526 (1.1)	884 (0.0)	3977 (0.2)	1962 (0.1)
2001	1943822 (76.6)	289741 (11.4)	194882 (7.7)	49226 (1.9)	27041 (1.1)	7799 (0.3)	5052 (0.2)	2374 (0.1)

Table 11 : contd....

Year	Mundari	Marwari	Kharia	Rajasthani	Munda	Bhojpuri	Nepali	Other Mother Tongues	Total Population
	9	10	11	12	13	14	15	16	17
1961	1068 (0.1)	713 (0.1)	0 (0.0)	1632 (0.1)	--	323 (0.0)	747 (0.1)	29593 (2.2)	1360016
1971	533 (0.0)	--	243 (0.0)	--	122 (0.0)	--	643 (0.0)	2920 (0.2)	1602875
1981	172 (0.0)	--	73 (0.0)	--	259 (0.0)	--	496 (0.0)	12679 (0.7)	1853801
1991	1969 (0.1)	1297 (0.1)	--	287 (0.0)	369 (0.0)	--	442 (0.0)	6337 (0.3)	2224577
2001	1765 (0.1)	1065 (0.0)	1011 (0.0)	912 (0.0)	809 (0.0)	593 (0.0)	580 (0.0)	9844 (0.4)	2536516

Mother tongue and language are the two most important characteristics of a population. As per Census definition, mother tongue is the language spoken in childhood by the person's mother to the person. The Table above shows the population by mother tongue for Puruliya district since 1961. It is observed from the Table that as per Census

2001, Bengali is the mother tongue for 76.6 per cent of the population of the district followed by Santali (at 11.4 per cent) and Kurmali Thar (at 7.7 per cent). The percentage of population reported Bengali as a mother tongue has decreased from 83.3 in 1961 to 76.6 in 2001 Census whereas the percentage of population reported Santali as mother tongue has increased from 10.0 in 1961 to 11.4 in 2001 Census.

Scheduled Castes and Scheduled Tribes Population :

One of the important information collected in every decennial Census is the population statistics on Scheduled Castes and Scheduled Tribes. The list containing the name of Scheduled Castes and Scheduled Tribes varies from State to State. The list for West Bengal for Census 2011 is provided in Chapter 8 (ii) "Census Concepts and Definitions" of this publication.

Table 12 : SCHEDULED CASTES AND SCHEDULE TRIBES POPULATION IN DISTRICT PURULIYA (1961-2011)

Total/ Rural/ Urban	1961		1971		1981	
	SC	ST	SC	ST	SC	ST
	1	2	3	4	5	6
Total	200843	262858	240351	313793	348217	348375
			(19.7)	(19.4)	(44.9)	(11.0)
Rural	184022	261559	217257	311448	315343	345442
			(18.1)	(19.1)	(45.2)	(10.9)
Urban	16821	1299	23094	2345	32874	2933
			(37.3)	(80.5)	(42.4)	(25.1)

Table 12 : contd...

Total/ Rural/ Urban	1991		2001		2011	
	SC	ST	SC	ST	SC	ST
	1	2	3	4	5	6
Total	430513	427766	463956	463452	567767	540652
	(23.6)	(22.8)	(7.8)	(8.3)	(22.4)	(16.7)
Rural	385630	423415	408706	456573	490517	531822
	(22.3)	(22.6)	(6.0)	(7.8)	(20.0)	(16.5)
Urban	44883	4351	55250	6879	77250	8830
	(36.5)	(48.4)	(23.1)	(58.1)	(39.8)	(28.4)

Note : Figures within brackets indicate decennial growth rate

The above Table shows the distribution of Scheduled Castes and Scheduled Tribes population in Puruliya district since Census 1961. The decadal variation of population with respect to the previous decade is shown in the parenthesis. It is observed from the above Table that although the absolute population figure for Scheduled Castes population is gradually increasing over the decades, the decadal growth rate of Scheduled Castes population does not follow any specific trend. For rural area also the decadal growth rate of Scheduled Castes population has no definite trend. Similar things happen to urban area also. The decadal growth rate of Scheduled Castes population was highest in 1971-1981 decade and lowest in 1991-2001 decade.

In case of Scheduled Tribes population also, the decadal growth rate has no specific trend and same thing is applicable for rural and urban area. The decadal growth rate of Scheduled Tribes population was highest in the decade 1961-1971 and the lowest was in 1971-1981.

**Brief Analysis of Inset Tables based on Primary Census Abstract, 2011
(Inset Tables 1-35)**

Table 1 : Decadal change in population of Tahsils (Sub-districts) by Residence, 2001-2011

Sl. No.	Tahsil	Population						Percentage decadal variation 2001-2011			Percentage urban population	
		2001			2011			Total	Rural	Urban	2001	2011
		Total	Rural	Urban	Total	Rural	Urban					
1	2	3	4	5	6	7	8	9	10	11	12	13
1	Jaipur	111768	111768	0	133349	123090	10259	19.31	10.13	---	0.00	7.69
2	Purulia-II	142707	142707	0	169488	157862	11626	18.77	10.62	---	0.00	6.86
3	Para	174620	162696	11924	200621	167997	32624	14.89	3.26	173.60	6.83	16.26
4	Raghunathpur-II	99226	93575	5651	113790	107827	5963	14.68	15.23	5.52	5.70	5.24
5	Raghunathpur-I	103786	83862	19924	117760	96488	21272	13.46	15.06	6.77	19.20	18.06
6	Neturia	90649	77754	12895	101427	83137	18290	11.89	6.92	41.84	14.23	18.03
7	Santuri	69587	69587	0	78515	72586	5929	12.83	4.31	---	0.00	7.55
8	Kashipur	187038	165007	22031	200083	174325	25758	6.97	5.65	16.92	11.78	12.87
9	Hura	127443	127443	0	143575	143575	0	12.66	12.66	---	0.00	0.00
10	Purulia-I	125318	125318	0	151188	145494	5694	20.64	16.10	---	0.00	3.77
11	Puncha	108129	108129	0	123855	123855	0	14.54	14.54	---	0.00	0.00
12	Arsha	129148	129148	0	154736	154736	0	19.81	19.81	---	0.00	0.00
13	Jhalda-I	115748	115748	0	137143	127759	9384	18.48	10.38	---	0.00	6.84
14	Jhalda-II	123714	123714	0	148156	135814	12342	19.76	9.78	---	0.00	8.33
15	Bagmundi	112448	112448	0	135579	135579	0	20.57	20.57	---	0.00	0.00
16	Balarampur	118102	96275	21827	137950	113519	24431	16.81	17.91	11.93	18.48	17.71
17	Barabazar	146927	139363	7564	170564	162508	8056	16.09	16.61	6.50	5.15	4.72
18	Manbazar-I	127601	127601	0	154071	144550	9521	20.74	13.28	---	0.00	6.18
19	Manbazar-II	85253	85253	0	97164	97164	0	13.97	13.97	---	0.00	0.00
20	Bundwan	83694	83694	0	94929	88936	5993	13.42	6.26	---	0.00	6.31
21	Jhalda (M)	17872	0	17872	19544	0	19544	9.36	---	9.36	100.00	100.00
22	Raghunathpur (M)	21932	0	21932	25561	0	25561	16.55	---	16.55	100.00	100.00
23	Puruliya (M)	113806	0	113806	121067	0	121067	6.38	---	6.38	100.00	100.00
District Total :		2536516	2281090	255426	2930115	2556801	373314	15.52	12.09	46.15	10.07	12.74

Note : The population of OG's was counted in corresponding C.D. Block in 2001, but in 2011 it is counted in corresponding Statutory Town.

It is evident from Table 1 that urban decadal growth rate (46.15 per cent) of the district is much higher than that of total (15.52 per cent) and rural (12.09 per cent). Among the 20 C.D. Blocks of the district, Manbazar-I C.D. Block has recorded the highest decadal growth rate with 20.74 per cent and Kashipur C.D. Block has the lowest with 6.97 per cent. Going by the district rural frame, the Bagmundi C.D. Block has the highest decadal growth rate with 20.57 per cent whereas Para C.D. Block has the lowest with 3.26 per cent due to creation of three new Census Towns viz. Kanki (P) (CT), Dubra (CT) and Shankara (CT). There are 3 Municipalities in the district of which Raghunathpur Municipality has the highest decadal growth rate of 16.55 per cent and the lowest decadal growth rate is found in Puruliya Municipality with 6.38 per cent. Percentage of urban population has been increased from 10.07 in 2001 Census to 12.74 in 2011 Census.

Table 2 : Number and percentage of Inhabited Villages in specified population size ranges with the related population, 2011 (Rural)

Sl. No.	C.D. Block	Total number of inhabited villages	Total rural population			Number and percentage of villages	Population less than 200		Number and percentage of villages	Population 200 - 499	
			Persons	Males	Females		Males	Females		Males	Females
1	2	3	4	5	6	7	8	9	10	11	12
1	0225 - Jaipur	109	123090	63633	59457	8 (7 %)	408	396	18 (17 %)	3459	3116
2	0226 - Purulia-II	101	157862	80492	77370	2 (2 %)	19	21	15 (15 %)	2966	2797
3	0227 - Para	118	167997	86423	81574	13 (11 %)	885	806	8 (7 %)	1401	1195
4	0228 - Raghunathpur-II	90	107827	55463	52364	8 (9 %)	389	401	15 (17 %)	2400	2311
5	0229 - Raghunathpur-I	79	96488	49762	46726	6 (8 %)	366	311	18 (23 %)	3610	3413
6	0230 - Neturia	110	83137	42707	40430	16 (15 %)	840	818	32 (29 %)	5979	5571
7	0231 - Santuri	92	72586	36995	35591	8 (9 %)	626	628	29 (32 %)	5382	5341
8	0232 - Kashipur	198	174325	88738	85587	21 (11 %)	1224	1183	48 (24 %)	8731	8519
9	0233 - Hura	111	143575	72867	70708	6 (5 %)	333	318	20 (18 %)	3707	3603
10	0234 - Purulia-I	105	145494	74873	70621	3 (3 %)	184	176	16 (15 %)	3039	2887

11	0235 – Puncha	99	123855	62676	61179	9 (9 %)	473	488	20 (20 %)	3669	3549
12	0236 – Arsha	95	154736	78398	76338	7 (7 %)	367	375	12 (13 %)	1848	1834
13	0237 – Jhalda-I	131	127759	65247	62512	13 (10 %)	717	667	25 (19 %)	4333	4199
14	0238 – Jhalda-II	118	135814	69141	66673	8 (7 %)	507	461	20 (17 %)	3723	3411
15	0239 – Bagmundi	138	135579	69520	66059	26 (19 %)	1430	1374	35 (25 %)	6221	6099
16	0240 – Balarampur	89	113519	58314	55205	7 (8 %)	358	322	6 (7 %)	1030	1022
17	0241 – Barabazar	202	162508	82158	80350	18 (9 %)	650	623	50 (25 %)	8900	8864
18	0242 – Manbazar-I	219	144550	73172	71378	56 (26 %)	3396	3231	62 (28 %)	11005	10686
19	0243 – Manbazar-II	124	97164	48943	48221	12 (10 %)	878	883	33 (27 %)	5751	5745
20	0244 – Bundwan	131	88936	44686	44250	17 (13 %)	907	911	46 (35 %)	8086	8053
Total :		2459	2556801	1304208	1252593	264 (11 %)	14957	14393	528 (21 %)	95240	92215

Sl. No.	C.D. Block	Number and percentage of villages	Population 500 - 999		Number and percentage of villages	Population 1000 - 1999		Number and percentage of villages	Population 2000 - 4999	
			Males	Females		Males	Females		Males	Females
1	2	3	4	5	6	7	8	9	10	11
1	0225 – Jaipur	37 (34 %)	14659	13709	31 (28 %)	21961	20643	14 (13 %)	20511	19121
2	0226 – Purulia-II	16 (16 %)	5706	5604	38 (38 %)	27196	25826	29 (29 %)	41442	40154
3	0227 – Para	32 (27 %)	12399	11722	39 (33 %)	28431	27208	23 (19 %)	32818	30888
4	0228 – Raghunathpur-II	31 (34 %)	11574	10900	21 (23 %)	14997	14226	13 (14 %)	18896	17824
5	0229 – Raghunathpur-I	17 (22 %)	6174	5880	26 (33 %)	19974	18535	11 (14 %)	16734	15792
6	0230 – Neturia	33 (30 %)	11690	11057	24 (22 %)	16549	15758	4 (4 %)	5087	4781
7	0231 – Santuri	35 (38 %)	12779	12261	15 (16 %)	11132	10599	5 (5 %)	7076	6762
8	0232 – Kashipur	70 (35 %)	25815	25060	41 (21 %)	28780	27698	18 (9 %)	24188	23127
9	0233 – Hura	34 (31 %)	12732	12580	28 (25 %)	18625	18126	21 (19 %)	31127	30043
10	0234 – Purulia-I	31 (30 %)	11411	11214	31 (30 %)	21054	20026	24 (23 %)	39185	36318
11	0235 – Puncha	26 (26 %)	9881	9696	26 (26 %)	21196	20513	17 (17 %)	24713	24273
12	0236 – Arsha	21 (22 %)	7923	7684	29 (31 %)	22231	22042	22 (23 %)	33975	32843
13	0237 – Jhalda-I	51 (39 %)	19670	19045	32 (24 %)	21946	20899	9 (7 %)	13527	12912
14	0238 – Jhalda-II	45 (38 %)	16636	16281	28 (24 %)	20549	19705	15 (13 %)	21764	21001
15	0239 – Bagmundi	29 (21 %)	10770	10383	29 (21 %)	21865	20453	18 (13 %)	26532	25293
16	0240 – Balarampur	30 (34 %)	10641	10177	28 (31 %)	20429	19377	17 (19 %)	22454	21255
17	0241 – Barabazar	75 (37 %)	27333	26810	52 (26 %)	36095	35101	7 (3 %)	9180	8952
18	0242 – Manbazar-I	52 (24 %)	18091	17419	39 (18 %)	27320	26971	10 (5 %)	13360	13071
19	0243 – Manbazar-II	43 (35 %)	15731	15514	33 (27 %)	21893	21604	3 (2 %)	4690	4475
20	0244 – Bundwan	40 (31 %)	14320	14114	23 (18 %)	15476	15414	5 (4 %)	5897	5758
Total :		748 (30 %)	275935	267110	613 (25 %)	437699	420724	285 (12 %)	413156	394643

Sl. No.	C.D. Block	Number and percentage of villages	Population 5000 - 9999		Number and percentage of villages	Population 10000 and above	
			Males	Females		Males	Females
1	2	22	23	24	25	26	27
1	0225 – Jaipur	1 (1 %)	2635	2472	0 (0 %)	0	0
2	0226 – Purulia-II	1 (1 %)	3163	2968	0 (0 %)	0	0
3	0227 – Para	3 (3 %)	10489	9755	0 (0 %)	0	0
4	0228 – Raghunathpur-II	2 (2 %)	7207	6702	0 (0 %)	0	0
5	0229 – Raghunathpur-I	1 (1 %)	2904	2795	0 (0 %)	0	0
6	0230 – Neturia	1 (1 %)	2562	2445	0 (0 %)	0	0
7	0231 – Santuri	0 (0 %)	0	0	0 (0 %)	0	0
8	0232 – Kashipur	0 (0 %)	0	0	0 (0 %)	0	0
9	0233 – Hura	2 (2 %)	6343	6038	0 (0 %)	0	0
10	0234 – Purulia-I	0 (0 %)	0	0	0 (0 %)	0	0
11	0235 – Puncha	1 (1 %)	2744	2660	0 (0 %)	0	0
12	0236 – Arsha	4 (4 %)	12054	11560	0 (0 %)	0	0
13	0237 – Jhalda-I	1 (1 %)	5054	4790	0 (0 %)	0	0
14	0238 – Jhalda-II	2 (2 %)	5962	5814	0 (0 %)	0	0
15	0239 – Bagmundi	1 (1 %)	2702	2457	0 (0 %)	0	0
16	0240 – Balarampur	1 (1 %)	3402	3052	0 (0 %)	0	0

17	0241 – Barabazar	0 (0 %)	0	0	0 (0 %)	0	0
18	0242 – Manbazar-I	0 (0 %)	0	0	0 (0 %)	0	0
19	0243 – Manbazar-II	0 (0 %)	0	0	0 (0 %)	0	0
20	0244 – Bundwan	0 (0 %)	0	0	0 (0 %)	0	0
Total :		21 (1 %)	67221	63508	0 (0 %)	0	0

It is observed from the above Table that the total number of inhabited villages in this district is 2,459 spread over 20 C.D. Blocks. Among them Manbazar-I C.D. Block has the highest number of villages with 219 and Raghunathpur-I C.D. Block has the lowest with 79. None of the villages are there in this district in the highest population range of 10,000 and above. The lowest population range of less than 200 is found in 264 (11 per cent) villages only. The highest number of villages 748 (30 per cent) is in the population range of 500-999. The population range 1000-1999 occupies the second position in terms of number of villages with 613 (25 per cent). Only 21 (1 per cent) numbers of villages are found in the population range of 5000-9999.

Table 3 : New Towns, De-notified, De-classified and Merged town in 2011 Census

Census 2001 Code					MDDS e-GOVERNANCE CODE (Census 2011 PLCN)				
ST Code	DT Code	Sub-DT Code	Vill Code	Vill Name	MDDS STC	MDDS DTC	MDDS Sub-DT	MDDS PLCN	MDDS Name of Villages
19	14	0001	02355600	Jaypur	19	340	02378	329896	Jaypur (CT)
19	14	0002	02361400	Raghabpur (P)	19	340	02379	330011	Raghabpur (P) (CT)
19	14	0002	02368200	Hutmura	19	340	02379	330012	Hutmura (CT)
19	14	0003	02385100	Kanki (P)	19	340	02380	330146	Kanki (P) (CT)
19	14	0003	02378300	Dubra	19	340	02380	330147	Dubra (CT)
19	14	0003	02382900	Shankara	19	340	02380	330149	Shankara (CT)
19	14	0006	02415100	Saltor	19	340	02383	330483	Saltor (CT)
19	14	0007	02420100	Murulia	19	340	02384	330589	Murulia (CT)
19	14	0008	02431100	Kantaranguri (P)	19	340	02385	330799	Kantaranguri (P) (CT)
19	14	0008	02432300	Lapara	19	340	02385	330801	Lapara (CT)
19	14	0010	02467400	Lagda	19	340	02387	331032	Lagda (CT)
19	14	0013	02506800	Jhalda (P)	19	340	02390	331380	Jhalda (P) (CT)
19	14	0014	02508500	Chekya	19	340	02391	331510	Chekya (CT)
19	14	0014	02518600	Begun Kodar	19	340	02391	331511	Begun Kodar (CT)
19	14	0018	02585300	Manbazar	19	340	02395	332204	Manbazar (CT)
19	14	0020	02606000	Bandoan	19	340	02397	332475	Bandoan (CT)

(a) New

(i) Statutory Town Nil

(ii) Census Town

(b) De-notified

(i) Statutory towns of 2001 Census de-notified and also did not satisfy the criteria to be treated as Census towns. NIL

(ii) Statutory towns of 2001 Census de-notified but identified as census towns based on demographic and economic criteria. NIL

(iii) Census towns of 2001 Census are notified as statutory town in 2011 Census. NIL

(c) De-classified NIL

(d) Wholly merged with other town (s) NIL

*De-classified means the census towns of 2001 Census which failed to satisfy the demographic and economic criteria.

It is observed from Table 3 that no new Statutory Town has been created in this district in 2011 Census. There are 16 new Census Town have been created in 2011 Census in the district, from 16 villages of 2001 Census. It is also observed from the Table that neither any town has been declassified nor wholly merged with other town in the district in 2011 Census.

Table 4 : Sex Ratio of the State and the District, 1901-2011

Census Year	West Bengal			Puruliya		
	Total	Rural	Urban	Total	Rural	Urban
1	2	3	4	5	6	7
1901	945	994	650	1011	1015	900
1911	925	982	614	1001	1006	889
1921	905	971	591	997	1002	881
1931	890	961	578	989	995	861
1941	852	945	559	977	985	848
1951	865	939	660	983	988	921
1961	878	943	701	973	979	889
1971	891	942	751	963	970	890
1981	911	947	819	957	962	905
1991	917	940	858	947	952	899
2001	934	950	893	954	958	920
2011	950	953	944	957	960	936

Note : Sex Ratio has been defined here as the number of female per 1000 male

It is observed from the above Table that during 1901-2011, Puruliya district had always the greater sex ratio than that of State. This is true in urban areas also except for 2011. The sex ratio of the State has followed a decreasing trend upto Census 1991 and from 1951 to 2011 Census an increasing trend has been observed. The district has also followed the same decreasing trend upto 1941 Census. It is slightly increased in 1951 and then again decreased upto 1991 Census and then increased upto 2011 Census. In case of rural areas, the district sex ratio has followed decreasing trend upto 2011 Census except for the year 1951, 2001 and 2011.

Table 5 : Sex Ratio by Sub-district, 2011

Sl. No.	Name of the Sub-district	Sex Ratio		
		Total	Rural	Urban
1	2	3	4	5
1	02378 – Jaipur	933	934	920
2	02379 – Purulia-II	960	961	947
3	02380 – Para	942	944	932
4	02381 – Raghunathpur-II	943	944	920
5	02382 – Raghunathpur-I	934	939	910
6	02383 – Neturia	939	947	905
7	02384 – Santuri	959	962	919
8	02385 – Kashipur	965	964	972
9	02386 – Hura	970	970	0
10	02387 – Purulia-I	942	943	908
11	02388 – Pancha	976	976	0
12	02389 – Arsha	974	974	0
13	02390 – Jhalda-I	957	958	936
14	02391 – Jhalda-II	964	964	955
15	02392 – Bagmundi	950	950	0
16	02393 – Balarampur	943	947	927
17	02394 – Barabazar	975	978	920
18	02395 – Manbazar-I	974	975	956
19	02396 – Manbazar-II	985	985	0
20	02397 – Bundwan	986	990	926
21	99999 – Area not under any Sub-district	941	0	941
District : Puruliya – 340		957	960	936

Table 5 represents the sex ratio of 20 C.D. Blocks and Statutory Towns (Area not under any Sub-district) of Puruliya district by residence. Highest sex ratio in total is observed in Bundwan C.D. Block with 986 and the Jaipur C.D. Block has recorded the lowest with 933. In rural frame, the same Jaipur C.D. Block has the lowest sex ratio with 934 and Bundwan C.D. Block has the highest with 990. Out of 20 C.D. Blocks in this

district, 15 C.D. Blocks have urban population of which Kashipur C.D. Block has the highest sex ratio (972). It is also observed from the Table that the sex ratio of Statutory Towns (three Municipalities) of the district is 941 which is slightly higher than that of district average.

Table 6 : Sex Ratio by C.D. Blocks (Rural), 2011

Sl. No.	Name of the C.D. Block	Sex Ratio
1	2	3
1	0225 – Jaipur	934
2	0226 – Purulia-II	961
3	0227 – Para	944
4	0228 – Raghunathpur-II	944
5	0229 – Raghunathpur-I	939
6	0230 – Neturia	947
7	0231 – Santuri	962
8	0232 – Kashipur	964
9	0233 – Hura	970
10	0234 – Purulia-I	943
11	0235 – Puncha	976
12	0236 – Arsha	974
13	0237 – Jhalda-I	958
14	0238 – Jhalda-II	964
15	0239 – Bagmundi	950
16	0240 – Balarampur	947
17	0241 – Barabazar	978
18	0242 – Manbazar-I	975
19	0243 – Manbazar-II	985
20	0244 – Bundwan	990
Total :		960

Table 6 represents the sex ratio of Puruliya district at rural area i.e. C.D. Block level. Out of 20 C.D. Blocks, 11 C.D. Blocks have greater sex ratio than that district rural sex ratio of 960 and rest has sex ratio lower than district rural sex ratio. Bundwan C.D. Block has the highest sex ratio with 990, whereas Jaipur C.D. Block has the lowest with 934.

Table 7 : Sex Ratio of Rural Population by Ranges, 2011

Range of Sex Ratio for villages	Number of Inhabited villages	Percentage of villages in each range	Population 2011	Percentage distribution of population
1	2	3	4	5
Less than 700	16	0.65	5307	0.21
700 – 749	10	0.41	2451	0.10
750 – 799	26	1.06	4973	0.19
800 – 849	79	3.21	37726	1.48
850 – 899	250	10.17	203718	7.97
900 – 949	628	25.54	813094	31.80
950 – 999	693	28.18	930702	36.40
1000 – 1099	633	25.74	513554	20.09
1100 +	124	5.04	45276	1.77
District : Puruliya (340)	2459	100.00	2556801	100.00

Sex Ratio District (Rural) : 960

It is observed from the above Table that the highest number of villages of Puruliya district (693) falls in the sex ratio range of 950-999. There are 16 villages in the sex ratio range of less than 700, whereas 633 villages have sex ratio between 1000-1099 and 124 villages falls in the sex ratio of 1100+. The highest percentage of population (36.40) is in the sex ratio range of 950-999 and the lowest (0.10) is in the sex ratio range of 700-749. A total of 21.86 per cent of rural population of the district have the sex ratio of more than 1000.

Table 8 : Sex Ratio of Towns, 2011

Sl. No.	Name of Town	Urban status of Town	Sex Ratio
1	2	3	4
1	329896 – Jaypur (CT)	(CT)	920
2	330011 – Raghobpur (P) (CT)	(CT)	914
3	330012 – Hutmura (CT)	(CT)	981
4	330145 – Santaldih Thermal Power Project - Town (CT)	(CT)	829
5	330146 – Kanki (P) (CT)	(CT)	950
6	330147 – Dubra (CT)	(CT)	921
7	330148 – Chapari (CT)	(CT)	939
8	330149 – Shankara (CT)	(CT)	948
9	330256 – Nabagram (CT)	(CT)	920
10	330359 – Arra (CT)	(CT)	910
11	330483 – Saltor (CT)	(CT)	1003
12	330484 – Hijuli (CT)	(CT)	851
13	330485 – Par Belya (CT)	(CT)	897
14	330589 – Murulia (CT)	(CT)	919
15	330799 – Kantaranguri (P) (CT)	(CT)	986
16	330800 – Adra (CT)	(CT)	969
17	330801 – Lapara (CT)	(CT)	965
18	331032 – Lagda (CT)	(CT)	908
19	331380 – Jhalda (P) (CT)	(CT)	936
20	331510 – Chekya (CT)	(CT)	953
21	331511 – Begun Kodar (CT)	(CT)	958
22	331744 – Balarampur (CT)	(CT)	927
23	331960 – Barabazar (CT)	(CT)	920
24	332204 – Manbazar (CT)	(CT)	956
25	332475 – Bandoan (CT)	(CT)	926
26	801736 – Jhalda (M)	(M)	945
27	801737 – Raghunathpur (M)	(M)	937
28	801738 – Puruliya (M)	(M)	942
Sex Ratio (Urban) district :			936

This Table shows the sex ratio of the urban areas of the district. It can be seen from the above Table that Saltor (CT) has the highest sex ratio with 1,003 which is higher than the district urban sex ratio of 936 whereas the lowest sex ratio is observed in Santaldih Thermal Power Project-Town (CT) with sex ratio 829. There are 14 urban units including 3 Municipalities in the district which have higher sex ratio than district urban sex ratio of 936 and Jhalda (P) (CT) has the same sex ratio with that of district urban.

Table 9 : Sex Ratio of population in the Age Group 0-6 for Sub-district, 2011

Sl. No.	Name of Sub-district	Total/Rural/Urban	Total population in 0-6 age group			Sex Ratio for 0-6 age group
			Persons	Males	Females	
1	2	3	4	5	6	7
1	02378 – Jaipur	Total	21079	10901	10178	934
		Rural	19706	10174	9532	937
		Urban	1373	727	646	889
2	02379 – Purulia-II	Total	25437	12979	12458	960
		Rural	23718	12063	11655	966
		Urban	1719	916	803	877
3	02380 – Para	Total	29376	14986	14390	960
		Rural	24285	12341	11944	968
		Urban	5091	2645	2446	925
4	02381 – Raghunathpur-II	Total	15806	8108	7698	949
		Rural	15012	7687	7325	953
		Urban	794	421	373	886
5	02382 – Raghunathpur-I	Total	14723	7514	7209	959
		Rural	12660	6447	6213	964
		Urban	2063	1067	996	933

6	02383 – Neturia	Total	13661	6959	6702	963
		Rural	11544	5868	5676	967
		Urban	2117	1091	1026	940
7	02384 – Santuri	Total	10548	5369	5179	965
		Rural	9234	4679	4555	973
		Urban	1314	690	624	904
8	02385 – Kashipur	Total	23737	12245	11492	939
		Rural	21446	11072	10374	937
		Urban	2291	1173	1118	953
9	02386 – Hura	Total	18467	9449	9018	954
		Rural	18467	9449	9018	954
		Urban	0	0	0	0
10	02387 – Purulia-I	Total	21984	11381	10603	932
		Rural	21288	11010	10278	934
		Urban	696	371	325	876
11	02388 – Puncha	Total	16012	8133	7879	969
		Rural	16012	8133	7879	969
		Urban	0	0	0	0
12	02389 – Arsha	Total	26208	13193	13015	987
		Rural	26208	13193	13015	987
		Urban	0	0	0	0
13	02390 – Jhalda-I	Total	20832	10716	10116	944
		Rural	18812	9669	9143	946
		Urban	2020	1047	973	929
14	02391 – Jhalda-II	Total	24831	12598	12233	971
		Rural	22789	11552	11237	973
		Urban	2042	1046	996	952
15	02392 – Bagmundi	Total	21992	11273	10719	951
		Rural	21992	11273	10719	951
		Urban	0	0	0	0
16	02393 – Balarampur	Total	20118	10396	9722	935
		Rural	16958	8745	8213	939
		Urban	3160	1651	1509	914
17	02394 – Barabazar	Total	23844	12162	11682	961
		Rural	22963	11731	11232	957
		Urban	881	431	450	1044
18	02395 – Manbazar-I	Total	19777	10191	9586	941
		Rural	18770	9678	9092	939
		Urban	1007	513	494	963
19	02396 – Manbazar-II	Total	11839	6075	5764	949
		Rural	11839	6075	5764	949
		Urban	0	0	0	0
20	02397 – Bundwan	Total	12150	6227	5923	951
		Rural	11458	5856	5602	957
		Urban	692	371	321	865
21	99999 – Area not under any Sub-district	Total	17806	9148	8658	946
		Rural	0	0	0	0
		Urban	17806	9148	8658	946
District : 340 – Puruliya		Total	410227	210003	200224	953
		Rural	365161	186695	178466	956
		Urban	45066	23308	21758	933

This Table shows that total 0-6 age group population of the district is 4,10,227 of which 3,65,161 belongs to rural area and 45,066 are from urban. The sex ratio of 0-6 age group population for total is 953 and for rural area of the district is 956 which is higher than that of district and for urban area it is lower than that of district with 933. There are 10 C.D. Blocks in the district which has higher sex ratio than that district sex ratio of 953. Among the C.D. Block, the highest (987) and the lowest(932) sex ratio are found in Arsha C.D. Block and Purulia-I C.D. Block Only the urban child sex ratio of Barabazar C.D. Block is more than 1000. The 0-6 age group population of all the Statutory Towns i.e. area not under any Sub-district of the district is 17,806 and the sex ratio for the same is 946.

Table 10 : Sex Ratio of population in the Age Group 0-6 for C.D. Blocks,(Rural) 2011

Sl. No.	Name of C.D. Block	Total population in 0-6 age group			Sex Ratio for 0-6 age group
		Persons	Males	Females	
1	2	3	4	5	6
1	0225 – Jaipur	19706	10174	9532	937
2	0226 – Purulia-II	23718	12063	11655	966
3	0227 – Para	24285	12341	11944	968
4	0228 – Raghunathpur-II	15012	7687	7325	953
5	0229 – Raghunathpur-I	12660	6447	6213	964
6	0230 – Neturia	11544	5868	5676	967
7	0231 – Santuri	9234	4679	4555	973
8	0232 – Kashipur	21446	11072	10374	937
9	0233 – Hura	18467	9449	9018	954
10	0234 – Purulia-I	21288	11010	10278	934
11	0235 – Puncha	16012	8133	7879	969
12	0236 – Arsha	26208	13193	13015	987
13	0237 – Jhalda-I	18812	9669	9143	946
14	0238 – Jhalda-II	22789	11552	11237	973
15	0239 – Bagmundi	21992	11273	10719	951
16	0240 – Balarampur	16958	8745	8213	939
17	0241 – Barabazar	22963	11731	11232	957
18	0242 – Manbazar-I	18770	9678	9092	939
19	0243 – Manbazar-II	11839	6075	5764	949
20	0244 – Bundwan	11458	5856	5602	957
Total :		365161	186695	178466	956

Table 10 represents the sex ratio and population in the age group 0-6 years for rural areas under C.D. Blocks. The total population in this age group of all the C.D. Blocks of this district is 3,65,161 of which 1,86,695 are male and 1,78,466 are female. For all the C.D. Blocks, Arsha C.D. Block has the highest number of 0-6 population with 26,208 followed by Para C.D. Block with 24,285 and Purulia-II C.D. Block with 23,718. The lowest population in the age group 0-6 is recorded in Santuri C.D. Block with 9,234. The sex ratio in the age group of 0-6 population in this district in rural areas is 956. It is observed from the Table that 50 per cent of C.D. Blocks have higher sex ratio than that of district total. The highest sex ratio is observed in Arsha C.D. Block with 987, whereas lowest is in Purulia-I C.D. Block with 934.

Table 11 : Sex Ratio of Rural population in the Age Group 0-6 by ranges, 2011

Range of Sex Ratio for Villages	Number of Inhabited Villages	Percentage distribution of Villages	Population 2011	Percentage distribution of population
1	2	3	4	5
Less than 700	247	10.04	13484	3.69
700 – 749	104	4.23	10528	2.88
750 – 799	155	6.30	20496	5.61
800 – 849	185	7.52	28284	7.75
850 – 899	253	10.29	44521	12.19
900 – 949	265	10.78	58132	15.92
950 – 999	194	7.89	49076	13.44
1000 – 1099	434	17.65	76364	20.91
1100 +	622	25.29	64276	17.60
District : Puruliya (340)	2459	100.00	365161	100.00

Sex Ratio District (Rural) : 956

Table 11 shows the distribution of sex ratio of rural population in the age group 0-6 by ranges of sex ratio of Puruliya district. It is evident from the above Table that maximum number of villages (622) are in the highest sex ratio ranges of more than 1100 with second highest percentage of population (17.60) and the second highest number of villages (434) are in the second highest range of sex ratio of 1000-1099 with the highest percentage of population (20.91). The lowest range of sex ratio i.e. less than 700 are recorded in 247 number of villages with 3.69 per cent of population. The lowest numbers

(104) of villages with only 2.88 per cent of population are in the sex ratio range of 700-749.

Table 12 : Sex Ratio of population in the Age Group 0-6 of Towns, 2011

Sl. No.	Name of Town	Urban status of Town	Total population in 0-6 age group			Sex Ratio for 0-6 age group
			Persons	Males	Females	
1	2	3	4	5	6	7
1	329896 – Jaypur (CT)	(CT)	1373	727	646	889
2	330011 – Raghampur (P) (CT)	(CT)	726	405	321	793
3	330012 – Hutmura (CT)	(CT)	993	511	482	943
4	330145 – Santaldih Thermal Power Project-Town (CT)	(CT)	208	110	98	891
5	330146 – Kanki (P) (CT)	(CT)	937	469	468	998
6	330147 – Dubra (CT)	(CT)	745	378	367	971
7	330148 – Chapari (CT)	(CT)	678	364	314	863
8	330149 – Shankara (CT)	(CT)	2523	1324	1199	906
9	330256 – Nabagram (CT)	(CT)	794	421	373	886
10	330359 – Arra (CT)	(CT)	2063	1067	996	933
11	330483 – Saltor (CT)	(CT)	668	322	346	1075
12	330484 – Hijuli (CT)	(CT)	836	444	392	883
13	330485 – Par Beliya (CT)	(CT)	613	325	288	886
14	330589 – Murulia (CT)	(CT)	1314	690	624	904
15	330799 – Kantaranguri (P) (CT)	(CT)	472	229	243	1061
16	330800 – Adra (CT)	(CT)	1187	616	571	927
17	330801 – Lapara (CT)	(CT)	632	328	304	927
18	331032 – Lagda (CT)	(CT)	696	371	325	876
19	331380 – Jhalda (P) (CT)	(CT)	2020	1047	973	929
20	331510 – Chekya (CT)	(CT)	1125	589	536	910
21	331511 – Begun Kodar (CT)	(CT)	917	457	460	1007
22	331744 – Balarampur (CT)	(CT)	3160	1651	1509	914
23	331960 – Barabazar (CT)	(CT)	881	431	450	1044
24	332204 – Manbazar (CT)	(CT)	1007	513	494	963
25	332475 – Bandoan (CT)	(CT)	692	371	321	865
26	801736 – Jhalda (M)	(M)	2474	1248	1226	982
27	801737 – Raghunathpur (M)	(M)	2679	1393	1286	923
28	801738 – Puruliya (M)	(M)	12653	6507	6146	945
District (Urban) : Puruliya – 340			45066	23308	21758	933

Table 12 represents sex ratio of the population in the age group 0-6 of all the towns of Puruliya district. The total population in this age group of all the towns in this district is 45,066 of which 23,308 are males and 21,758 are females. Santaldih Thermal Power Project Town (CT) has the lowest number of population in this age group with 208 only. The district urban sex ratio in the age group of 0-6 is 933. There are four Census Towns in the district for which sex ratio are more than 1000 viz. Saltor (CT) (1,075), Kantaranguri (P) (CT) (1,061), Begun Kodar (CT) (1,007) and Barabazar (CT) (1,044). There are ten urban units in the district which have higher sex ratio than that of district. The highest sex ratio is observed in Saltor (CT) with sex ratio 1,075, followed by Kantaranguri (P) (CT) with 1,061 and Barabazar (CT) with 1,044. The lowest sex ratio is recorded in Raghampur (P) (CT) with 793.

Table 13 : Number and percentage of Scheduled Castes and Scheduled Tribes population in Sub-districts, 2011

Sl. No.	Name of Sub-district	Total/Rural/Urban	Total population	Total Scheduled Castes	Total Scheduled Tribes	Percentage of Scheduled Castes population to Total population	Percentage of Scheduled Tribes population to Total population
				population	population	population	population
1	2	3	4	5	6	7	8
1	02378 – Jaipur	Total	133349	19162	13074	14.37	9.80
		Rural	123090	16512	12695	13.41	10.31
		Urban	10259	2650	379	25.83	3.69
2	02379 – Purulia-II	Total	169488	46039	8213	27.16	4.85
		Rural	157862	41750	8096	26.45	5.13
		Urban	11626	4289	117	36.89	1.01

3	02380 – Para	Total	200621	66751	10335	33.27	5.15
		Rural	167997	62158	9289	37.00	5.53
		Urban	32624	4593	1046	14.08	3.21
4	02381 – Raghunathpur-II	Total	113790	41460	7302	36.44	6.42
		Rural	107827	39531	7275	36.66	6.75
		Urban	5963	1929	27	32.35	0.45
5	02382 – Raghunathpur-I	Total	117760	41649	12599	35.37	10.70
		Rural	96488	38015	12494	39.40	12.95
		Urban	21272	3634	105	17.08	0.49
6	02383 – Neturia	Total	101427	29275	22616	28.86	22.30
		Rural	83137	24692	21027	29.70	25.29
		Urban	18290	4583	1589	25.06	8.69
7	02384 – Santuri	Total	78515	20091	25083	25.59	31.95
		Rural	72586	19779	25083	27.25	34.56
		Urban	5929	312	0	5.26	0.00
8	02385 – Kashipur	Total	200083	57015	49537	28.50	24.76
		Rural	174325	51346	48712	29.45	27.94
		Urban	25758	5669	825	22.01	3.20
9	02386 – Hura	Total	143575	28027	36561	19.52	25.46
		Rural	143575	28027	36561	19.52	25.46
		Urban	0	0	0	0.00	0.00
10	02387 – Purulia-I	Total	151188	25938	12655	17.16	8.37
		Rural	145494	23279	12655	16.00	8.70
		Urban	5694	2659	0	46.70	0.00
11	02388 – Pancha	Total	123855	18006	30641	14.54	24.74
		Rural	123855	18006	30641	14.54	24.74
		Urban	0	0	0	0.00	0.00
12	02389 – Arsha	Total	154736	18294	33568	11.82	21.69
		Rural	154736	18294	33568	11.82	21.69
		Urban	0	0	0	0.00	0.00
13	02390 – Jhalda-I	Total	137143	16988	15608	12.39	11.38
		Rural	127759	16013	15504	12.53	12.14
		Urban	9384	975	104	10.39	1.11
14	02391 – Jhalda-II	Total	148156	15663	18917	10.57	12.77
		Rural	135814	12394	18706	9.13	13.77
		Urban	12342	3269	211	26.49	1.71
15	02392 – Bagmundi	Total	135579	14042	34038	10.36	25.11
		Rural	135579	14042	34038	10.36	25.11
		Urban	0	0	0	0.00	0.00
16	02393 – Balarampur	Total	137950	16427	43738	11.91	31.71
		Rural	113519	12663	42365	11.15	37.32
		Urban	24431	3764	1373	15.41	5.62
17	02394 – Barabazar	Total	170564	12599	33096	7.39	19.40
		Rural	162508	11096	32873	6.83	20.23
		Urban	8056	1503	223	18.66	2.77
18	02395 – Manbazar-I	Total	154071	34575	33942	22.44	22.03
		Rural	144550	32023	33852	22.15	23.42
		Urban	9521	2552	90	26.80	0.95
19	02396 – Manbazar-II	Total	97164	6321	47580	6.51	48.97
		Rural	97164	6321	47580	6.51	48.97
		Urban	0	0	0	0.00	0.00
20	02397 – Bundwan	Total	94929	5630	49232	5.93	51.86
		Rural	88936	4576	48808	5.15	54.88
		Urban	5993	1054	424	17.59	7.07
21	99999 – Area not under any Sub-district	Total	166172	33815	2317	20.35	1.39
		Rural	0	0	0	0.00	0.00
		Urban	166172	33815	2317	20.35	1.39
District : Puruliya – 340		Total	2930115	567767	540652	19.38	18.45
		Rural	2556801	490517	531822	19.18	20.80
		Urban	373314	77250	8830	20.69	2.37

It is observed from the above Table that in 2011 Census, out of total population of 29,30,115 of the district, 5,67,767 with 19.38 per cent population are belong to Scheduled Castes and 18.45 per cent with 5,40,652 population are Scheduled Tribes. At the C.D. Block level the highest percentage (36.44) of Scheduled Castes population are found in Raghunathpur-II C.D. Block with 41,460 individuals and the lowest frequency (5.93 per cent) is observed in Bundwan C.D. Block with 5,630 persons. In case of Scheduled Tribes, the highest percentage (51.86) of population is observed in Bundwan C.D. Block while the lowest percentage is found in Purulia-II C.D. Block with 4.85. Out of total population of 1,66,172 of all Statutory Towns (area not under any Sub-district) of the

district, 33,815 (20.35 per cent) are belong to Scheduled Castes and 2,317 (1.39 per cent) are from Scheduled Tribes.

Table 14 : Number and percentage of Scheduled Castes and Scheduled Tribes (Rural) population in C.D. Blocks, 2011

Sl. No.	Name of C.D. Block	Total population	Total Scheduled Castes population	Total Scheduled Tribes population	Percentage of Scheduled Castes population to Total Population	Percentage of Scheduled Tribes population to Total Population
1	2	3	4	5	6	7
1	0225 – Jaipur	123090	16512	12695	13.41	10.31
2	0226 – Purulia-II	157862	41750	8096	26.45	5.13
3	0227 – Para	167997	62158	9289	37.00	5.53
4	0228 – Raghunathpur-II	107827	39531	7275	36.66	6.75
5	0229 – Raghunathpur-I	96488	38015	12494	39.40	12.95
6	0230 – Neturia	83137	24692	21027	29.70	25.29
7	0231 – Santuri	72586	19779	25083	27.25	34.56
8	0232 – Kashipur	174325	51346	48712	29.45	27.94
9	0233 – Hura	143575	28027	36561	19.52	25.46
10	0234 – Purulia-I	145494	23279	12655	16.00	8.70
11	0235 – Pancha	123855	18006	30641	14.54	24.74
12	0236 – Arsha	154736	18294	33568	11.82	21.69
13	0237 – Jhalda-I	127759	16013	15504	12.53	12.14
14	0238 – Jhalda-II	135814	12394	18706	9.13	13.77
15	0239 – Bagmundi	135579	14042	34038	10.36	25.11
16	0240 – Balarampur	113519	12663	42365	11.15	37.32
17	0241 – Barabazar	162508	11096	32873	6.83	20.23
18	0242 – Manbazar-I	144550	32023	33852	22.15	23.42
19	0243 – Manbazar-II	97164	6321	47580	6.51	48.97
20	0244 – Bundwan	88936	4576	48808	5.15	54.88
Total :		2556801	490517	531822	19.18	20.80

Table 14 represents the number and percentage of Scheduled Castes and Scheduled Tribes population in rural areas only of the district. Out of total rural population of 25,56,801, Scheduled Castes population is 4,90,517 (19.18 per cent) and Scheduled Tribes population is 5,31,822 (20.80 per cent). In absolute terms, the highest number of Scheduled Castes population is found in Para C.D. Block with 62,158 and the lowest is in Bundwan C.D. Block with 4,576. But the highest percentage of Scheduled Castes population is observed in Raghunathpur-I C.D. Block with 39.40, followed by Para C.D. Block with 37.00 and Raghunathpur-II C.D. Block with 36.66 while the lowest is found in Bundwan C.D. Block with 5.15. In case of Scheduled Tribes population, Bundwan C.D. Block has maximum number of (48,808) of population in absolute terms and the lowest (7,275) is in Raghunathpur-II C.D. Block. The highest percentage of Scheduled Tribes population is also found in Bundwan C.D. Block with 54.88, while the lowest is in Purulia-II C.D. Block with 5.13.

Table 15 : Proportion of Scheduled Castes population to total population in Villages, 2011

Percentage range of Scheduled Castes population to Total Population	Number of Villages	Percentage	Scheduled Castes population	Percentage
1	2	3	4	5
NIL	740	30.09	0	0.00
Less than 5	344	13.99	9749	1.99
5 – 10	273	11.10	30048	6.13
11 – 20	353	14.36	80032	16.32
21 – 30	206	8.38	71209	14.52
31 – 40	167	6.79	86612	17.66
41 – 50	117	4.76	73952	15.08
51 – 75	140	5.69	92391	18.84
76 and above	119	4.84	46524	9.48
District : Puruliya (340)	2459	100.00	490517	100.00

Table 15 represents that the distribution of percentage range of Scheduled Castes population to total population in the villages of Puruliya district. The above Table shows that there are 740 (30.09 per cent) villages in Puruliya district which have not recorded any Scheduled Castes population. The maximum number of villages i.e. 353 (14.36 per cent) have the percentage range of Scheduled Castes population of 11-20. The highest

range of Scheduled Castes population i.e. 76 and above is in 119 (4.84 per cent) villages. The maximum percentage of Scheduled Castes population (18.84) is found in the range of 51-75 and the lowest percentage (1.99) is recorded in the range of less than 5.

Table 16 : Proportion of Scheduled Tribes population to total population in Villages, 2011

Percentage range of Scheduled Tribes population to Total Population	Number of Villages	Percentage	Scheduled Tribes population	Percentage
1	2	3	4	5
NIL	552	22.45	0	0.00
Less than 5	348	14.15	11755	2.21
5 – 10	204	8.30	22268	4.19
11 – 20	289	11.75	55576	10.45
21 – 30	179	7.28	51593	9.70
31 – 40	157	6.38	60229	11.33
41 – 50	103	4.19	44293	8.33
51 – 75	204	8.30	102253	19.23
76 and above	423	17.20	183855	34.57
District : Puruliya (340)	2459	100.00	531822	100.00

The above Table shows that out of 2,459 inhabited villages there are 552 (22.45 per cent) villages in the district which have not recorded any Scheduled Tribes population. The highest number of villages (423) having Scheduled Tribes population are fall in the percentage range of 76 and above. The Scheduled Tribes population inhabited in rural areas of the district is 5,31,822. The highest percentage (34.57) of Scheduled Tribes population is in the percentage range of 76 and above and the lowest percentage (2.21) is found in percentage range of less than 5.

Table 17 : Number and percentage of Scheduled Castes and Scheduled Tribes population in Towns, 2011

Sl. No.	Name of town	Total Population	Total Scheduled Castes population	Total Scheduled Tribes population	Percentage of Scheduled Castes population to Total Population	Percentage of Scheduled Tribes population to Total Population
1	2	3	4	5	6	7
1	329896 – Jaypur (CT)	10259	2650	379	25.83	3.69
2	330011 – Raghobpur (P) (CT)	5748	3130	78	54.45	1.36
3	330012 – Hutmura (CT)	5878	1159	39	19.72	0.66
4	330145 – Santaldih Thermal Power Project - Town (CT)	2507	180	38	7.18	1.52
5	330146 – Kanki (P) (CT)	6884	1003	444	14.57	6.45
6	330147 – Dubra (CT)	5506	1646	5	29.89	0.09
7	330148 – Chapari (CT)	6556	673	483	10.27	7.37
8	330149 – Shankara (CT)	11171	1091	76	9.77	0.68
9	330256 – Nabagram (CT)	5963	1929	27	32.35	0.45
10	330359 – Arra (CT)	21272	3634	105	17.08	0.49
11	330483 – Saltor (CT)	5094	1842	560	36.16	10.99
12	330484 – Hijuli (CT)	7917	1817	163	22.95	2.06
13	330485 – Par Belya (CT)	5279	924	866	17.50	16.40
14	330589 – Murulia (CT)	5929	312	0	5.26	0.00
15	330799 – Kantaranguri (P) (CT)	5435	556	117	10.23	2.15
16	330800 – Adra (CT)	14956	3282	582	21.94	3.89
17	330801 – Lapara (CT)	5367	1831	126	34.12	2.35
18	331032 – Lagda (CT)	5694	2659	0	46.70	0.00
19	331380 – Jhalda (P) (CT)	9384	975	104	10.39	1.11
20	331510 – Chekya (CT)	5995	313	134	5.22	2.24
21	331511 – Begun Kodar (CT)	6347	2956	77	46.57	1.21
22	331744 – Balarampur (CT)	24431	3764	1373	15.41	5.62
23	331960 – Barabazar (CT)	8056	1503	223	18.66	2.77
24	332204 – Manbazar (CT)	9521	2552	90	26.80	0.95
25	332475 – Bandoan (CT)	5993	1054	424	17.59	7.07
26	801736 – Jhalda (M)	19544	5611	94	28.71	0.48
27	801737 – Raghunathpur (M)	25561	7407	148	28.98	0.58
28	801738 – Puruliya (M)	121067	20797	2075	17.18	1.71
District (Urban) : Puruliya – 340		373314	77250	8830	20.69	2.37

Table 17 represents the number and percentage of Scheduled Castes and Scheduled Tribes population in towns of the district. It is observed from the Table that the total population of all the towns of the district is 3,73,314 of which 77,250 (20.69 per cent) are Scheduled Castes and 8,830 (2.37 per cent) are Scheduled Tribes. In absolute terms, the highest number of Scheduled Castes population is found in Puruliya Municipality with 20,797 and the lowest is in Santaldih Thermal Power Project-Town (CT) with 180. But, the highest percentage of Scheduled Castes population is recorded in Raghampur (P) (CT) with 54.45, followed by Lagda (CT) with 46.70 and Begun Kodar (CT) with 46.57. In case of Scheduled Tribes population also Puruliya Municipality has the highest number of population in absolute terms and the lowest is in Dubra (CT). It is also observed from the Table that out of 28 urban units of the district, two units viz. Murulia (CT) and Lagda (CT) have not reported any Scheduled Tribes population. The highest percentage of Scheduled Tribes population is found in Par Beliya (CT) with 16.40 and the lowest is in Dubra (CT) with 0.09.

Table 18 : Sex Ratio among Scheduled Castes and Scheduled Tribes (Rural) in C.D. Blocks, 2011

Sl. No.	Name of C.D. Block	Scheduled Castes	Scheduled Tribes
		Sex Ratio	Sex Ratio
1	2	3	4
1	0225 – Jaipur	921	954
2	0226 – Purulia-II	951	978
3	0227 – Para	953	949
4	0228 – Raghunathpur-II	950	971
5	0229 – Raghunathpur-I	939	976
6	0230 – Neturia	941	973
7	0231 – Santuri	957	1002
8	0232 – Kashipur	947	1001
9	0233 – Hura	954	1008
10	0234 – Purulia-I	947	965
11	0235 – Puncha	986	1012
12	0236 – Arsha	950	1001
13	0237 – Jhalda-I	944	962
14	0238 – Jhalda-II	957	968
15	0239 – Bagmundi	959	971
16	0240 – Balarampur	913	975
17	0241 – Barabazar	955	982
18	0242 – Manbazar-I	975	992
19	0243 – Manbazar-II	993	996
20	0244 – Bundwan	959	1011
Total :		951	989

Table 18 shows the sex ratio among Scheduled Castes and Scheduled Tribes population in rural areas only. It is observed from the Table that rural sex ratio of Scheduled Castes and Scheduled Tribes population of the district is 951 and 989 respectively. It is observed from the Table that in case of Scheduled Castes population, 50 per cent C.D. Blocks of the district have the higher sex ratio than that of district. The highest sex ratio of Scheduled Castes population is found in Manbazar-II C.D. Block (993) followed by Puncha C.D. Block (986) and Manbazar-I C.D. Block (975). The lowest is observed in Balarampur C.D. Block (913). Among the Scheduled Tribes population, six C.D. Blocks viz. Puncha C.D. Block (1,012), Bundwan C.D. Block (1,011), Hura C.D. Block (1,008), Santuri C.D. Block (1,002), Kashipur C.D. Block (1,001) and Arsha C.D. Block (1,001) have sex ratio more than 1000. The lowest sex ratio of Scheduled Tribes population is found in Para C.D. Block (949).

Table 19 : Sex Ratio among Scheduled Castes and Scheduled Tribes in Towns, 2011

Sl. No.	Name of Town	Scheduled Castes Sex Ratio	Scheduled Tribes Sex Ratio
1	2	3	4
	329896 – Jaypur (CT)	997	1106
2	330011 – Raghobpur (P) (CT)	957	857
3	330012 – Hutmura (CT)	954	2900
4	330145 – Santaldih Thermal Power Project – Town (CT)	818	900
5	330146 – Kanki (P) (CT)	896	1018
6	330147 – Dubra (CT)	927	1500
7	330148 – Chapari (CT)	885	1012
8	330149 – Shankara (CT)	1032	1111
9	330256 – Nabagram (CT)	989	1077
10	330359 – Arra (CT)	932	875
11	330483 – Saltor (CT)	1013	1066
12	330484 – Hijuli (CT)	903	1063
13	330485 – Par Beliya (CT)	901	920
14	330589 – Murulia (CT)	1122	0
15	330799 – Kantaranguri (P) (CT)	1022	1167
16	330800 – Adra (CT)	1004	883
17	330801 – Lapara (CT)	1028	909
18	331032 – Lagda (CT)	905	0
19	331380 – Jhalda (P) (CT)	890	962
20	331510 – Chekya (CT)	944	914
21	331511 – Begun Kodar (CT)	1005	878
22	331744 – Balarampur (CT)	959	999
23	331960 – Barabazar (CT)	983	1372
24	332204 – Manbazar (CT)	994	957
25	332475 – Bandoan (CT)	909	927
26	801736 – Jhalda (M)	1005	1136
27	801737 – Raghunathpur (M)	957	1000
28	801738 – Puruliya (M)	949	989
District (Urban) : Puruliya – 340		962	997

Table 19 represents the sex ratio among Scheduled Castes and Scheduled Tribes in towns of Puruliya district in 2011 Census. The Table shows that district urban Scheduled Tribes sex ratio (997) is higher than that of Scheduled Castes (962). There are eight urban units in the district viz. Shankara (CT), Saltor (CT), Murulia (CT), Kantaranguri (P) (CT), Adra (CT), Lapara (CT), Begun Kodar (CT) and Jhalda Municipality which have more than 1000 sex ratio among Scheduled Castes whereas among Scheduled Tribes about 50 per cent (13 numbers) of the urban units have more than or equal to 1000 sex ratio. Among the Scheduled Castes, 12 urban units of the district have the higher sex ratio than that of district total ranging from 983 in Barabazar (CT) to 1,032 in Shankara (CT). Among the Scheduled Tribes 50 per cent of the urban units have the higher sex ratio than district urban sex ratio.

Table 20 : Number of Literates and Illiterates, Literacy Rate by Sex in Sub-districts, 2011

Sl. No.	Name of Sub-district	Total/Rural/Urban	Number of Literates and Illiterates									Gap in Male-Female Literacy Rate
			Number of Literates			Number of Illiterates			Literacy Rate			
			Persons	Males	Females	Persons	Males	Females	Persons	Males	Females	
1	2	3	4	5	6	7	8	9	10	11	12	13
1	02378 – Jaipur	Total	65044	41848	23196	68305	27129	41176	57.94	72.06	42.80	29.26
		Rural	59151	38314	20837	63939	25319	38620	57.21	71.67	41.74	29.93
		Urban	5893	3534	2359	4366	1810	2556	66.32	76.54	55.26	21.28
2	02379 – Purulia-II	Total	91314	56377	34937	78174	30085	48089	63.39	76.72	49.51	27.21
		Rural	85246	52711	32535	72616	27781	44835	63.55	77.03	49.51	27.52
		Urban	6068	3666	2402	5558	2304	3254	61.25	72.54	49.50	23.04
3	02380 – Para	Total	112377	70311	42066	88244	32995	55249	65.62	79.61	50.73	28.88
		Rural	93655	59052	34603	74342	27371	46971	65.17	79.71	49.70	30.01
		Urban	18722	11259	7463	13902	5624	8278	68.00	79.08	56.13	22.95
4	02381 – Raghunathpur-II	Total	65936	40847	25089	47854	17721	30133	67.29	80.95	52.79	28.16
		Rural	62122	38563	23559	45705	16900	28805	66.93	80.72	52.31	28.41
		Urban	3814	2284	1530	2149	821	1328	73.79	85.10	61.57	23.53

5	02382 – Raghunathpur-I	Total	69408	42030	27378	48352	18867	29485	67.36	78.73	55.14	23.59
		Rural	53804	33129	20675	42684	16633	26051	64.18	76.48	51.03	25.45
		Urban	15604	8901	6703	5668	2234	3434	81.23	88.41	73.33	15.08
6	02383 – Neturia	Total	57174	35092	22082	44253	17218	27035	65.14	77.38	52.06	25.32
		Rural	45147	27985	17162	37990	14722	23268	63.06	75.97	49.38	26.59
		Urban	12027	7107	4920	6263	2496	3767	74.36	83.49	64.22	19.27
7	02384 – Santuri	Total	43604	26495	17109	34911	13590	21321	64.15	76.32	51.45	24.87
		Rural	41233	24963	16270	31353	12032	19321	65.09	77.25	52.42	24.83
		Urban	2371	1532	839	3558	1558	2000	51.38	63.83	37.88	25.95
8	02385 – Kashipur	Total	125307	74179	51128	74776	27622	47154	71.06	82.83	58.91	23.92
		Rural	105925	63560	42365	68400	25178	43222	69.29	81.84	56.33	25.51
		Urban	19382	10619	8763	6376	2444	3932	82.59	89.31	75.69	13.62
9	02386 – Hura	Total	86067	51971	34096	57508	20896	36612	68.79	81.95	55.27	26.68
		Rural	86067	51971	34096	57508	20896	36612	68.79	81.95	55.27	26.68
		Urban	0	0	0	0	0	0	0.00	0.00	0.00	0.00
10	02387 – Purulia-I	Total	83688	52095	31593	67500	25763	41737	64.77	78.37	50.37	28.00
		Rural	80217	49969	30248	65277	24904	40373	64.58	78.24	50.13	28.11
		Urban	3471	2126	1345	2223	859	1364	69.45	81.33	56.42	24.91
11	02388 – Puncha	Total	73486	44267	29219	50369	18409	31960	68.14	81.16	54.82	26.34
		Rural	73486	44267	29219	50369	18409	31960	68.14	81.16	54.82	26.34
		Urban	0	0	0	0	0	0	0.00	0.00	0.00	0.00
12	02389 – Arsha	Total	70413	45876	24537	84323	32522	51801	54.78	70.36	38.75	31.61
		Rural	70413	45876	24537	84323	32522	51801	54.78	70.36	38.75	31.61
		Urban	0	0	0	0	0	0	0.00	0.00	0.00	0.00
13	02390 – Jhalda-I	Total	76973	47591	29382	60170	22504	37666	66.18	80.15	51.61	28.54
		Rural	72623	44795	27828	55136	20452	34684	66.66	80.60	52.14	28.46
		Urban	4350	2796	1554	5034	2052	2982	59.07	73.56	43.61	29.95
14	02391 – Jhalda-II	Total	67532	45588	21944	80624	29865	50759	54.76	72.53	36.29	36.24
		Rural	61708	41767	19941	74106	27374	46732	54.60	72.53	35.97	36.56
		Urban	5824	3821	2003	6518	2491	4027	56.54	72.56	39.79	32.77
15	02392 – Bagmundi	Total	64939	42019	22920	70640	27501	43139	57.17	72.14	41.42	30.72
		Rural	64939	42019	22920	70640	27501	43139	57.17	72.14	41.42	30.72
		Urban	0	0	0	0	0	0	0.00	0.00	0.00	0.00
16	02393 – Balarampur	Total	71176	44950	26226	66774	26045	40729	60.40	74.18	45.82	28.36
		Rural	55228	35635	19593	58291	22679	35612	57.19	71.89	41.69	30.20
		Urban	15948	9315	6633	8483	3366	5117	74.98	84.45	64.77	19.68
17	02394 – Barabazar	Total	92837	57752	35085	77727	28601	49126	63.27	77.84	48.37	29.47
		Rural	87086	54415	32671	75422	27743	47679	62.41	77.26	47.27	29.99
		Urban	5751	3337	2414	2305	858	1447	80.15	88.66	70.77	17.89
18	02395 – Manbazar-I	Total	85654	52841	32813	68417	25198	43219	63.78	77.88	49.38	28.50
		Rural	78706	48974	29732	65844	24198	41646	62.57	77.13	47.73	29.40
		Urban	6948	3867	3081	2573	1000	1573	81.61	88.81	74.06	14.75
19	02396 – Manbazar-II	Total	51425	31997	19428	45739	16946	28793	60.27	74.64	45.76	28.88
		Rural	51425	31997	19428	45739	16946	28793	60.27	74.64	45.76	28.88
		Urban	0	0	0	0	0	0	0.00	0.00	0.00	0.00
20	02397 – Bundwan	Total	50810	31016	19794	44119	16782	27337	61.38	74.61	48.03	26.58
		Rural	46679	28658	18021	42257	16028	26229	60.25	73.80	46.63	27.17
		Urban	4131	2358	1773	1862	754	1108	77.93	86.03	69.26	16.77
21	99999 – Area not under any Sub-district	Total	119741	66916	52825	46431	18679	27752	80.71	87.53	73.45	14.08
		Rural	0	0	0	0	0	0	0.00	0.00	0.00	0.00
		Urban	119741	66916	52825	46431	18679	27752	80.71	87.53	73.45	14.08
		Total	1624905	1002058	622847	1305210	494938	810272	64.48	77.86	50.52	27.34
District : Puruliya (340)		Rural	1374860	858620	516240	1181941	445588	736353	62.73	76.83	48.06	28.77
		Urban	250045	143438	106607	123269	49350	73919	76.18	84.63	67.15	17.48

Table 20 above depicts the distribution of number of literates, illiterates, literacy rate and the gap between the male-female literacy rate at the Sub-district level i.e. all C.D. Blocks and all Statutory Towns (Area not under any Sub-district) in the district of Puruliya. The district comprises of 20 C.D. Blocks and out of which 15 are having urban population in their constituents Census Towns (CTs). The total literacy rate of the district is 64.48 with a male-female literacy rate gap of 27.34. The male and female literacy rates in the district are 77.86 and 50.52 respectively. The Table also shows a significant variation in rural and urban literacy rate in the district. The urban literacy rate is 76.18 while the rural is 62.73 only. The male-female literacy rate gap in the rural areas (28.77) is more or less double to that of urban area (17.48). Out of 20 C.D. Blocks in the district, the highest literacy rate is recorded in Kashipur C.D. Block with 71.06 and the lowest is in Jhalda-II C.D. Block with 54.76. The highest male and female literacy rate is also recorded in Kashipur C.D. Block with 82.83 and 58.91 respectively. The highest male-female literacy rate gap is recorded as 36.24 in Jhalda-II C.D. Block. The literate

population (1,19,741) of area not under any Sub-district of the above Table is the urban literate population of the three Statutory Towns i.e. Jhalda Municipality, Raghunathpur Municipality and Puruliya Municipality and the literacy rate for the same is 80.71 of which for male it is 87.53 and for female it is 73.45.

Table 21 : Number of Literates and Illiterates, Literacy Rate by Sex in CD Blocks (Rural), 2011

Sl. No.	Name of C.D. Block	Number of Literates and Illiterates									Gap in Male-Female Literacy Rate
		Number of Literates			Number of Illiterates			Literacy Rate			
		Persons	Males	Females	Persons	Males	Females	Persons	Males	Females	
1	2	3	4	5	6	7	8	9	10	11	12
1	0225 – Jaipur	59151	38314	20837	63939	25319	38620	57.21	71.67	41.74	29.93
2	0226 – Purulia-II	85246	52711	32535	72616	27781	44835	63.55	77.03	49.51	27.52
3	0227 – Para	93655	59052	34603	74342	27371	46971	65.17	79.71	49.70	30.01
4	0228 – Raghunathpur-II	62122	38563	23559	45705	16900	28805	66.93	80.72	52.31	28.41
5	0229 – Raghunathpur-I	53804	33129	20675	42684	16633	26051	64.18	76.48	51.03	25.45
6	0230 – Neturia	45147	27985	17162	37990	14722	23268	63.06	75.97	49.38	26.59
7	0231 – Santuri	41233	24963	16270	31353	12032	19321	65.09	77.25	52.42	24.83
8	0232 – Kashipur	105925	63560	42365	68400	25178	43222	69.29	81.84	56.33	25.51
9	0233 – Hura	86067	51971	34096	57508	20896	36612	68.79	81.95	55.27	26.68
10	0234 – Purulia-I	80217	49969	30248	65277	24904	40373	64.58	78.24	50.13	28.11
11	0235 – Puncha	73486	44267	29219	50369	18409	31960	68.14	81.16	54.82	26.34
12	0236 – Arsha	70413	45876	24537	84323	32522	51801	54.78	70.36	38.75	31.61
13	0237 – Jhalda-I	72623	44795	27828	55136	20452	34684	66.66	80.6	52.14	28.46
14	0238 – Jhalda-II	61708	41767	19941	74106	27374	46732	54.60	72.53	35.97	36.56
15	0239 – Bagmundi	64939	42019	22920	70640	27501	43139	57.17	72.14	41.42	30.72
16	0240 – Balarampur	55228	35635	19593	58291	22679	35612	57.19	71.89	41.69	30.20
17	0241 – Barabazar	87086	54415	32671	75422	27743	47679	62.41	77.26	47.27	29.99
18	0242 – Manbazar-I	78706	48974	29732	65844	24198	41646	62.57	77.13	47.73	29.40
19	0243 – Manbazar-II	51425	31997	19428	45739	16946	28793	60.27	74.64	45.76	28.88
20	0244 – Bundwan	46679	28658	18021	42257	16028	26229	60.25	73.8	46.63	27.17
Total :		1374860	858620	516240	1181941	445588	736353	62.73	76.83	48.06	28.77

Table 21 shows the distribution of total number of literates, illiterates, literacy rate and gap in male-female literacy rate in the C.D. Block only. It is quite similar to the previous Table 20 with an exception of exclusion of urban population. The overall literacy rate in the 20 C.D. Blocks of the district is 62.73. The male and female literacy rates among the rural inhabitants of the district are 76.83 and 48.06 respectively. The gap in male-female literacy rate in rural part of the district is 28.77. It is to be noticed that 11 C.D. Blocks of the district have recorded higher literacy rate than that of district. The highest male literacy rate in the district is found in Hura C.D. Block with 81.95 and that of female is found in Kashipur C.D. Block with 56.33. Arsha C.D. Block has registered lowest male and female literacy rate, which are 70.36 and 38.75 respectively.

Table 22 : Distribution of Villages by Literacy Rate Range, 2011

Range of Literacy Rate for Villages	Number of Inhabited Villages	Percentage distribution of Villages	Population	Percentage distribution of Population
1	2	3	4	5
0	3	0.12	30	0.00
1 – 10	2	0.08	184	0.01
11 – 20	7	0.28	1784	0.07
21 – 30	29	1.18	11164	0.44
31 – 40	76	3.09	38828	1.52
41 – 50	246	10.00	228857	8.95
51 – 60	631	25.66	685163	26.80
61 – 70	925	37.62	1094707	42.82
71 – 80	449	18.26	450084	17.60
81 – 90	79	3.21	41744	1.63
91 – 99	9	0.37	4237	0.17
100	3	0.12	19	0.00
District : Puruliya (340)	2459	100.00	2556801	100.00

Literacy Rate for District : 62.73

Table 22 reflects the distribution of villages in the Puruliya district by range of literacy rate. The literacy rate of highest number of villages (925) falls in the range 61-70 covering a population of 42.82 per cent. This trend is found to be declining in the range of literacy rate of 51-60 and also in the succeeding ranges viz. 71-80, 81-90, 91-99 etc., where the values of the other variables are also declining. It is to be noticed that only five villages of the district falls under the first two literacy categories of 0 and 1-10 in the above Table and only seven villages of the district is in the literacy range of 11-20. There are three villages in the district with 19 population are cent percent literate.

Table 23 : Number of Literates and Illiterates, Literacy Rate by Sex in Towns, 2011

Sl. No.	Name of Town	Number of Literates and Illiterates						Literacy Rate			Gap in male-female Literacy Rate
		Number of Literates			Number of Illiterates			Persons	Males	Females	
		Persons	Males	Females	Persons	Males	Females				
1	2	3	4	5	6	7	8	9	10	11	12
1	329896 – Jaypur (CT)	5893	3534	2359	4366	1810	2556	66.32	76.54	55.26	21.28
2	330011 – Raghobpur (P) (CT)	3224	1994	1230	2524	1009	1515	64.20	76.75	50.74	26.01
3	330012 – Hutmura (CT)	2844	1672	1172	3034	1295	1739	58.22	68.08	48.25	19.83
4	330145 – Santaldih Thermal Power Project - Town (CT)	2217	1242	975	290	129	161	96.43	98.49	93.93	4.56
5	330146 – Kanki (P) (CT)	4402	2687	1715	2482	843	1639	74.02	87.78	59.42	28.36
6	330147 – Dubra (CT)	3450	2097	1353	2056	769	1287	72.46	84.28	59.52	24.76
7	330148 – Chapari (CT)	5121	2814	2307	1435	567	868	87.12	93.27	80.64	12.63
8	330149 – Shankara (CT)	3532	2419	1113	7639	3316	4323	40.84	54.84	26.27	28.57
9	330256 – Nabagram (CT)	3814	2284	1530	2149	821	1328	73.79	85.10	61.57	23.53
10	330359 – Arra (CT)	15604	8901	6703	5668	2234	3434	81.23	88.41	73.33	15.08
11	330483 – Saltor (CT)	2961	1731	1230	2133	812	1321	66.90	77.94	55.78	22.16
12	330484 – Hijuli (CT)	5604	3353	2251	2313	924	1389	79.14	87.48	69.30	18.18
13	330485 – Par Beliya (CT)	3462	2023	1439	1817	760	1057	74.20	82.30	65.17	17.13
14	330589 – Murulia (CT)	2371	1532	839	3558	1558	2000	51.38	63.83	37.88	25.95
15	330799 – Kantaranguri (P) (CT)	4445	2372	2073	990	364	626	89.56	94.62	84.41	10.21
16	330800 – Adra (CT)	11565	6296	5269	3391	1300	2091	83.99	90.20	77.61	12.59
17	330801 – Lapara (CT)	3372	1951	1421	1995	780	1215	71.21	81.19	60.93	20.26
18	331032 – Lagda (CT)	3471	2126	1345	2223	859	1364	69.45	81.33	56.42	24.91
19	331380 – Jhalda (P) (CT)	4350	2796	1554	5034	2052	2982	59.07	73.56	43.61	29.95
20	331510 – Chekya (CT)	2790	1977	813	3205	1093	2112	57.29	79.69	34.03	45.66
21	331511 – Begun Kodar (CT)	3034	1844	1190	3313	1398	1915	55.87	66.21	44.99	21.22
22	331744 – Balarampur (CT)	15948	9315	6633	8483	3366	5117	74.98	84.45	64.77	19.68
23	331960 – Barabazar (CT)	5751	3337	2414	2305	858	1447	80.15	88.66	70.77	17.89
24	332204 – Manbazar (CT)	6948	3867	3081	2573	1000	1573	81.61	88.81	74.06	14.75
25	332475 – Bandoan (CT)	4131	2358	1773	1862	754	1108	77.93	86.03	69.26	16.77
26	801736 – Jhalda (M)	13106	7525	5581	6438	2525	3913	76.78	85.49	67.50	17.99
27	801737 – Raghunathpur (M)	17635	10026	7609	7926	3168	4758	77.07	84.96	68.67	16.29
28	801738 – Puruliya (M)	89000	49365	39635	32067	12986	19081	82.09	88.40	75.39	13.01
District (Urban) : Puruliya (340)		250045	143438	106607	123269	49350	73919	76.18	84.63	67.15	17.48

Table 23 gives the distribution of number of literates, illiterates, literacy rate and gap in male-female literacy rate of all towns of the district. The average urban literacy rate in the district is 76.18. Male literacy rate (84.63) dominates over the female literacy rate (67.15). The average gap in male-female literacy rate of the district is 17.48 only in urban areas. The highest literacy rate is recorded in the Santaldih Thermal Power Project-Town (CT) (96.43) and the lowest in Shankara (CT) (40.84). Sex wise literacy rates shows that the same Santaldih Thermal Power Project-Town (CT) occupies the top position in Puruliya district in case of both male literacy rate (98.49) and female literacy rate (93.93). Shankara (CT) has recorded the lowest male and female literacy rate in the urban areas of the district with 54.84 and 26.27 respectively. The highest male-female literacy rate gap is found in Chekya (CT) (45.66) while the lowest is recorded in the Santaldih Thermal Power Project-Town (CT) (4.56).

Table 24 : Number of Scheduled Castes Literates and Illiterates, Literacy Rate by Sex in C.D. Blocks (Rural) 2011

Sl. No.	Name of C.D. Block	Number of Literates and Illiterates						Literacy Rate			Gap in male-female Literacy Rate
		Number of Literates			Number of Illiterates			Persons	Males	Females	
		Persons	Males	Females	Persons	Males	Females				
1	2	3	4	5	6	7	8	9	10	11	12
1	0225 – Jaipur	6874	4574	2300	9638	4021	5617	50.15	64.21	34.94	29.27
2	0226 – Purulia-II	18632	12087	6545	23118	9313	13805	53.03	67.01	38.29	28.72
3	0227 – Para	28897	18920	9977	33261	12915	20346	54.77	69.84	38.86	30.98
4	0228 – Raghunathpur-II	19898	12745	7153	19633	7529	12104	58.94	73.52	43.55	29.97
5	0229 – Raghunathpur-I	17408	11264	6144	20607	8337	12270	53.02	66.38	38.72	27.66
6	0230 – Neturia	12750	8001	4749	11942	4723	7219	59.96	72.72	46.29	26.43
7	0231 – Santuri	9944	6138	3806	9835	3969	5866	58.34	70.17	45.86	24.31
8	0232 – Kashipur	28404	17683	10721	22942	8688	14254	63.62	77.33	49.23	28.10
9	0233 – Hura	14508	9139	5369	13519	5202	8317	60.53	74.57	45.84	28.73
10	0234 – Purulia-I	10746	6977	3769	12533	4978	7555	54.97	69.71	39.51	30.20
11	0235 – Pancha	8620	5306	3314	9386	3760	5626	56.04	68.62	43.32	25.30
12	0236 – Arsha	7470	4873	2597	10824	4507	6317	49.56	62.89	35.45	27.44
13	0237 – Jhalda-I	6928	4517	2411	9085	3722	5363	52.20	65.77	37.65	28.12
14	0238 – Jhalda-II	4255	2950	1305	8139	3382	4757	41.61	56.18	26.23	29.95
15	0239 – Bagmundi	4198	2839	1359	9844	4328	5516	37.02	48.97	24.51	24.46
16	0240 – Balarampur	6012	3997	2015	6651	2624	4027	55.93	71.02	39.35	31.67
17	0241 – Barabazar	4884	3140	1744	6212	2537	3675	52.72	66.98	38.11	28.87
18	0242 – Manbazar-I	14431	9429	5002	17592	6788	10804	52.71	68.25	36.88	31.37
19	0243 – Manbazar-II	3341	2046	1295	2980	1126	1854	61.22	74.97	47.47	27.50
20	0244 – Bundwan	2844	1701	1143	1732	635	1097	69.89	81.70	57.52	24.18
Total :		231044	148326	82718	259473	103084	156389	55.42	69.38	40.73	28.65

The above Table shows that literacy rate of the Scheduled Castes population in the C.D. Block of the district is 55.42. Sex wise analysis of Scheduled Castes population in rural areas of the district reveals that literacy rate of the males (69.38) dominates over the female literacy rate (40.73). The male-female literacy gap in the rural population is quite noticeable (28.65). The highest literacy rate among the Scheduled Castes is recorded in Bundwan C.D. Block (69.89) and the lowest is in Bagmundi C.D. Block (37.02). There are 9 C.D. Blocks in the district where literacy rate has crossed the district one. A sex-wise analysis also shows that the highest Scheduled Castes male and female literacy rate is found in Bundwan C.D. Block with 81.70 and 57.52 respectively whereas the lowest Scheduled Castes male and female literacy rate is recorded in Bagmundi C.D. Block with 48.97 and 24.51 respectively. The highest gap in male-female literacy rate is recorded as 31.67 in Balarampur C.D. Block.

Table 25 : Distribution of Villages by Literacy Rate Range for Scheduled Castes population (Rural), 2011

Range of Literacy Rate for villages	Number of inhabited villages		Percentage distribution of Scheduled Castes population	Percentage distribution of population
	having Scheduled Castes	Percentage distribution of villages		
1	2	3	4	5
0	32	1.86	151	0.03
1 – 10	10	0.58	1145	0.23
11 – 20	40	2.33	4406	0.90
21 – 30	74	4.30	13592	2.77
31 – 40	170	9.89	34596	7.05
41 – 50	337	19.60	120033	24.47
51 – 60	398	23.15	156285	31.86
61 – 70	353	20.54	104252	21.25
71 – 80	180	10.47	43947	8.96
81 – 90	68	3.96	10516	2.14
91 – 99	16	0.93	1461	0.30
100	41	2.39	133	0.03
Total :	1719	100.00	490517	100.00

District Scheduled Castes Literacy Rate : 55.42

Table 25 represents the distribution of villages in the district by range of literacy rate among the Scheduled Castes population for rural areas only. The range of literacy rate has been distributed in 12 categories. It is clear from the above Table that the Scheduled Castes population of 4,90,517 in the district is spread over 1,719 villages. The highest number of Scheduled Castes population 1,56,285 covering 31.86 per cent of the total Scheduled Castes population inhabited in the rural areas of the district is distributed in 398 villages (23.15 per cent) falling in the range of literacy rate 51-60, followed by 24.47 per cent Scheduled Castes population (1,20,033) are settled in 337 villages (19.60 per cent) with a range of literacy rate of 41-50. In the range of literacy rate of 61-70, there are 1,04,252 Scheduled Castes population spread over 353 villages covering 20.54 per cent of the total Scheduled Castes inhabited villages. There are 151 Scheduled Castes population distributed in 32 villages of the district are illiterate. It is also observed that there are 41 villages in the district with Scheduled Castes population of 133 (0.03 per cent) having cent percent literacy rate.

Table 26 : Number of Scheduled Castes Literates and Illiterates, Literacy Rate by Sex in Towns, 2011

Sl. No.	Name of Town	Number of Literates and Illiterates									Gap in male-female Literacy Rate
		Number of Literates			Number of Illiterates			Literacy Rate			
		Persons	Males	Females	Persons	Males	Females	Persons	Males	Females	
1	2	3	4	5	6	7	8	9	10	11	12
1	329896 – Jaypur (CT)	1271	782	489	1379	545	834	55.94	68.84	43.05	25.79
2	330011 – Raghobpur (P) (CT)	1368	867	501	1762	732	1030	50.89	64.22	37.44	26.78
3	330012 – Hutmura (CT)	565	364	201	594	229	365	55.45	69.47	40.61	28.86
4	330145 – Santaldih Thermal Power Project - Town (CT)	155	93	62	25	6	19	93.94	100.00	86.11	13.89
5	330146 – Kanki (P) (CT)	557	359	198	446	170	276	64.17	78.04	48.53	29.51
6	330147 – Dubra (CT)	843	549	294	803	305	498	60.69	75.10	44.68	30.42
7	330148 – Chapari (CT)	461	261	200	212	96	116	77.61	85.29	69.44	15.85
8	330149 – Shankara (CT)	442	306	136	649	231	418	48.31	66.96	29.69	37.27
9	330256 – Nabagram (CT)	989	598	391	940	372	568	60.86	73.11	48.45	24.66
10	330359 – Arra (CT)	1965	1206	759	1669	675	994	61.37	72.26	49.51	22.75
11	330483 – Saltor (CT)	941	567	374	901	348	553	58.59	71.05	46.29	24.76
12	330484 – Hijuli (CT)	1035	632	403	782	323	459	65.34	76.05	53.52	22.53
13	330485 – Par Beliya (CT)	491	305	186	433	181	252	60.92	71.26	49.21	22.05
14	330589 – Murulia (CT)	133	76	57	179	71	108	51.15	63.33	40.71	22.62
15	330799 – Kantaranguri (P) (CT)	394	217	177	162	58	104	79.12	87.85	70.52	17.33
16	330800 – Adra (CT)	2116	1202	914	1166	436	730	71.80	82.22	61.55	20.67
17	330801 – Lapara (CT)	875	530	345	956	373	583	55.41	68.39	42.91	25.48
18	331032 – Lagda (CT)	1295	856	439	1364	540	824	56.77	71.87	40.28	31.59
19	331380 – Jhalda (P) (CT)	509	338	171	466	178	288	62.61	80.86	43.29	37.57
20	331510 – Chekya (CT)	108	75	33	205	86	119	43.55	58.14	27.73	30.41
21	331511 – Begun Kodar (CT)	901	586	315	2055	888	1167	36.75	47.80	25.69	22.11
22	331744 – Balarampur (CT)	1733	1048	685	2031	873	1158	55.53	65.87	44.77	21.10
23	331960 – Barabazar (CT)	855	529	326	648	229	419	65.02	79.43	50.23	29.20
24	332204 – Manbazar (CT)	1255	769	486	1297	511	786	56.74	68.29	44.75	23.54
25	332475 – Bandoan (CT)	610	357	253	444	195	249	66.89	75.96	57.24	18.72
26	801736 – Jhalda (M)	2947	1766	1181	2664	1033	1631	60.91	73.01	48.82	24.19
27	801737 – Raghunathpur (M)	3535	2257	1278	3872	1527	2345	54.85	68.54	40.55	27.99
28	801738 – Puruliya (M)	11797	7181	4616	9000	3492	5508	65.05	77.31	52.17	25.14
District : Puruliya (340)		40146	24676	15470	37104	14703	22401	60.11	72.53	47.21	25.32

Table 26 above shows the distribution of Scheduled Castes literates, illiterates, literacy rate by sex and gap in male-female literacy rate of towns in the district. The towns include three Municipalities and twenty five Census Towns. The average urban literacy rate of Scheduled Castes population is 60.11 in which males (72.53) dominates over the females (47.21). The gap in male-female literacy rate is 25.32. The highest Scheduled Castes literacy rate (93.94) is observed in Santaldih Thermal Power Project-Town (CT) while lowest is recorded in Begun Kodar (CT) with 36.75. A sex wise analysis also shows that the highest Scheduled Castes male literacy rate and female literacy rate is recorded in Santaldih Thermal Power Project-Town (CT) with 100.00 and 86.11 respectively. Similarly the lowest Scheduled Castes male literacy rate (47.80) and female literacy rate

(25.69) found in Begun Kodar (CT). The highest and the lowest gap in male-female Scheduled Castes literacy rate is noticed in Jhalda (P) (CT) (37.57) and Santaldih Thermal Power Project-Town (CT) (13.89) respectively.

Table 27 : Number and percentage of Scheduled Tribes Literates and Illiterates by Sex in C.D. Blocks (Rural), 2011

Sl. No.	Name of C.D. Block	Number of Literates and Illiterates									Gap in male-female Literacy Rate
		Number of Literates			Number of Illiterates			Literacy Rate			
		Persons	Males	Females	Persons	Males	Females	Persons	Males	Females	
1	2	3	4	5	6	7	8	9	10	11	12
1	0225 – Jaipur	5182	3399	1783	7513	3099	4414	48.02	61.27	34.01	27.26
2	0226 – Purulia-II	3583	2242	1341	4513	1851	2662	51.50	63.95	38.86	25.09
3	0227 – Para	4807	3084	1723	4482	1683	2799	60.60	75.51	44.78	30.73
4	0228 – Raghunathpur-II	3571	2287	1284	3704	1404	2300	56.73	71.45	41.50	29.95
5	0229 – Raghunathpur-I	5424	3417	2007	7070	2907	4163	50.32	63.06	37.44	25.62
6	0230 – Neturia	9552	6083	3469	11475	4575	6900	52.32	65.80	38.48	27.32
7	0231 – Santuri	11910	7385	4525	13173	5147	8026	54.95	68.26	41.68	26.58
8	0232 – Kashipur	25904	15707	10197	22808	8640	14168	60.88	74.13	47.73	26.40
9	0233 – Hura	19224	11751	7473	17337	6453	10884	60.21	74.32	46.37	27.95
10	0234 – Purulia-I	5934	3756	2178	6721	2683	4038	54.87	68.23	41.02	27.21
11	0235 – Puncha	15509	9562	5947	15132	5669	9463	58.81	72.92	44.85	28.07
12	0236 – Arsha	12683	8243	4440	20885	8534	12351	45.48	59.22	31.80	27.42
13	0237 – Jhalda-I	7505	4731	2774	7999	3173	4826	57.43	71.13	43.22	27.91
14	0238 – Jhalda-II	7188	4786	2402	11518	4718	6800	45.83	60.07	31.12	28.95
15	0239 – Bagmundi	13355	8762	4593	20683	8508	12175	47.18	61.23	32.82	28.41
16	0240 – Balarampur	16901	11124	5777	25464	10330	15134	47.08	61.18	32.62	28.56
17	0241 – Barabazar	14687	9585	5102	18186	7002	11184	52.59	68.04	36.86	31.18
18	0242 – Manbazar-I	16676	10593	6083	17176	6405	10771	56.72	71.71	41.58	30.13
19	0243 – Manbazar-II	22850	14568	8282	24730	9268	15462	54.51	69.59	39.46	30.13
20	0244 – Bundwan	22565	14057	8508	26243	10211	16032	53.73	67.44	40.23	27.21
Total :		245010	155122	89888	286812	112260	174552	53.68	67.71	39.54	28.17

Table 27 above gives the literacy status of Scheduled Tribes population in the rural areas of Puruliya district. The number of literates, illiterates, literacy rate by sex and their male-female literacy rate gap in rural areas (C.D. Blocks) are also shown separately in the Table. The average Scheduled Tribes literacy rate in the district is 53.68 with a male literacy rate and female literacy rate of 67.71 and 39.54 respectively. The average gap in male-female literacy rate of Scheduled Tribes in the district is given as 28.17. Rural unit wise data shows that the highest Scheduled Tribes literacy rate is found in Kashipur C.D. Block with 60.88 and the lowest in Arsha C.D. Block with 45.48. Sex wise analysis of literacy rate shows that the highest male literacy rate among Scheduled Tribes is found in Para C.D. Block with 75.51 and that of female is found in Kashipur C.D. Block with 47.73. Likewise Arsha C.D. Block, among Scheduled Tribes recorded the lowest male literacy rate (59.22) and the lowest female literacy rate is observed in Jhalda-II C.D. Block (31.12). The highest male-female literacy rate gap is found in Barabazar C.D. Block with 31.18 and the lowest in Purulia-II C.D. Block with 25.09.

Table 28 : Distribution of Villages by Literacy Rate Range for Scheduled Tribes population (Rural), 2011

Range of Literacy Rate for villages	Number of inhabited villages having Scheduled Tribes	Percentage distribution of villages	Scheduled Tribes population	Percentage distribution of population
1	2	3	4	5
0	29	1.52	128	0.02
1 – 10	15	0.79	1222	0.23
11 – 20	29	1.52	4666	0.88
21 – 30	74	3.88	15612	2.94
31 – 40	182	9.54	46935	8.83
41 – 50	413	21.66	128174	24.10
51 – 60	545	28.58	187350	35.23
61 – 70	396	20.77	116630	21.93
71 – 80	141	7.39	27395	5.15
81 – 90	39	2.05	3189	0.60
91 – 99	5	0.26	296	0.06
100	39	2.05	225	0.04
District : Puruliya (340)	1907	100.00	531822	100.00

Literacy Rate for District : 53.68

The above Table shows the distribution of villages in the district by range of literacy rate, number and percentage of villages having Scheduled Tribes population and number and percentage of Scheduled Tribes population. It reveals from the Table that Scheduled Tribes population of 5,31,822 in the district is distributed over 1,907 villages. Range of literacy rate has been distributed into 12 categories as in case of General population and Scheduled Castes population. The highest number of Scheduled Tribes population 1,87,350 covering 35.23 per cent of the total Scheduled Tribes population of the district distributed of 545 villages (28.58 per cent) fall in the range of literacy rate of 51-60. The second highest number of Scheduled Tribes population (1,28,174) with 24.10 per cent spread over 413 (21.66 per cent) villages with a range of literacy rate of 41-50. In the range of literacy rate of 61-70, there are 1,16,630 Scheduled Tribes population settled in 396 villages covering 20.77 per cent of the Scheduled Tribes inhabited villages. It is observed that there are 225 Scheduled Tribes population, constitutes 0.04 per cent of the total Scheduled Tribes achieved 100 literacy rate living across 39 villages. There are 29 numbers of villages with 128 population in the district where none of the Scheduled Tribes population are literate.

Table 29 : Number and percentage of Scheduled Tribes Literates and Illiterates by Sex in Towns, 2011

Sl. No.	Name of Town	Number of Literates and Illiterates									Gap in male-female Literacy Rate
		Number of Literates			Number of Illiterates			Literacy rate			
		Persons	Males	Females	Persons	Males	Females	Persons	Males	Females	
1	2	3	4	5	6	7	8	9	10	11	12
1	329896 – Jaypur (CT)	149	94	55	230	86	144	46.71	59.87	33.95	25.92
2	330011 – Raghobpur (P) (CT)	37	24	13	41	18	23	55.22	68.57	40.62	27.95
3	330012 – Hutmura (CT)	39	10	29	0	0	0	100.00	100.00	100.00	0.00
4	330145 – Santaldih Thermal Power Project - Town (CT)	31	16	15	7	4	3	91.18	94.12	88.24	5.88
5	330146 – Kanki (P) (CT)	217	141	76	227	79	148	55.22	71.57	38.78	32.79
6	330147 – Dubra (CT)	1	1	0	4	1	3	20.00	50.00	0.00	50.00
7	330148 – Chapari (CT)	282	169	113	201	71	130	65.43	79.72	51.60	28.12
8	330149 – Shankara (CT)	37	25	12	39	11	28	55.22	83.33	32.43	50.90
9	330256 – Nabagram (CT)	16	10	6	11	3	8	64.00	83.33	46.15	37.18
10	330359 – Arra (CT)	79	42	37	26	14	12	84.95	85.71	84.09	1.62
11	330483 – Saltor (CT)	244	143	101	316	128	188	52.47	65.00	41.22	23.78
12	330484 – Hijuli (CT)	71	46	25	92	33	59	51.45	66.67	36.23	30.44
13	330485 – Par Beliya (CT)	430	261	169	436	190	246	57.95	68.32	46.94	21.38
14	330799 – Kantaranguri (P) (CT)	74	43	31	43	11	32	67.27	82.69	53.45	29.24
15	330800 – Adra (CT)	482	277	205	100	32	68	88.12	95.85	79.46	16.39
16	330801 – Lapara (CT)	66	42	24	60	24	36	61.11	77.78	44.44	33.34
17	331380 – Jhalda (P) (CT)	54	36	18	50	17	33	62.07	81.82	41.86	39.96
18	331510 – Chekya (CT)	35	29	6	99	41	58	30.97	48.33	11.32	37.01
19	331511 – Begun Kodar (CT)	41	25	16	36	16	20	59.42	69.44	48.48	20.96
20	331744 – Balarampur (CT)	661	414	247	712	273	439	56.06	70.05	42.01	28.04
21	331960 – Barabazar (CT)	140	66	74	83	28	55	68.63	75.86	63.25	12.61
22	332204 – Manbazar (CT)	61	33	28	29	13	16	80.26	86.84	73.68	13.16
23	332475 – Bandoan (CT)	227	136	91	197	84	113	59.74	70.10	48.92	21.18
24	801736 – Jhalda (M)	61	33	28	33	11	22	78.21	84.62	71.79	12.83
25	801737 – Raghunathpur (M)	90	52	38	58	22	36	69.77	85.25	55.88	29.37
26	801738 – Puruliya (M)	1339	750	589	736	293	443	73.81	81.88	65.59	16.29
District (Urban) : Puruliya (340)		4964	2918	2046	3866	1503	2363	64.37	75.73	53.02	22.71

Table 29 gives detailed information pertaining to literacy with regard to the Scheduled Tribes population of the urban units of the district. The average Scheduled Tribes literacy rate in the urban areas of the district is 64.37 with a male and female literacy rate of 75.73 and 53.02 respectively. The highest total, male and female literacy rate with 100 is reported from Hutmura (CT). The average gap in male-female literacy rate is 22.71 at the urban units of the district. The highest gap in male-female literacy rate is 50.90 in Shankara (CT) whereas Hutmura (CT) has no gap in male-female literacy rate as cent percent of them are literate.

The above Table represents the number and percentage of Main workers, Marginal workers and Non-workers by sex at the Sub-district level i.e. for all the C.D. Blocks and Statutory Towns of the district. The total population of Puruliya district is 29,30,115 which includes 14,96,996 males and 14,33,119 females. Total workers constitute Main and Marginal workers and its percentage is 42.65 in the district. The remaining population of 57.35 per cent belongs to Non-workers category. The percentage of Main workers is 20.93 and the same for Marginal workers is 21.71 of the total population of the district. Among total workers, male workers (53.52 per cent) dominate over the females (31.29 per cent). Sex wise analysis of Main workers shows the same trend as in case of Total workers. Male Main workers are in higher proportion (32.95) than that of female Main workers (8.38). In the Main workers category, a wide gap between male and female workers could be seen as shown in the above Table. But a reverse picture is reflects in case of Marginal workers, where female Marginal workers (22.90 per cent) has crossed the male Marginal workers (20.58 per cent).

At the C.D. Block level, the highest percentages of Main workers are found in Jhalda-II C.D. Block with 28.91 and the lowest in Raghunathpur-II C.D. Block with 17.39. The highest proportion of male Main workers is recorded in Jhalda-II C.D. Block (38.30), while lowest proportion is found in Manbazar-I C.D. Block (26.89). In case of female Main workers highest percentage (19.18) is reported from Jhalda-II C.D. Block and the lowest percentage (3.98) is found in Raghunathpur-II C.D. Block. Among the Main workers (27.24 per cent) of area not under any Sub-district, it is seen that males are dominated over females.

Marginal workers category includes those who worked below 6 months in preceding year. In case of Marginal workers, C.D. Block wise data reveals that highest proportion (31.58) of Marginal workers found in Manbazar-II C.D. Block and the lowest frequency (14.34 per cent) is recorded in Raghunathpur-I C.D. Block. It is observed from the Table that in all the twenty C.D. Blocks except four C.D. Blocks viz. Para C.D. Block, Raghunathpur-II C.D. Block, Raghunathpur-I C.D. Block and Santuri C.D. Block and also in area not under any Sub-district in Puruliya district female Marginal workers are in higher proportion than their counterpart male. The highest proportion of male Marginal workers is found in Manbazar-I C.D. Block (27.95) while the lowest proportion of male Marginal workers (13.78) is recorded in Jhalda-II C.D. Block. Manbazar-II C.D. Block has recorded the highest proportion of female Marginal workers (36.73), followed by Pancha C.D. Block with 34.30 per cent and for the same the lowest is found in Raghunathpur-I (10.89 per cent) C.D. Block. On the other hand area not under any Sub-district shows that Marginal workers constitute 5.59 per cent of Total population. The percentage of male Marginal workers is 6.69 while for the female Marginal workers it is 4.41 per cent of the total male and female population of the area.

Table 31 : Number and percentage of Main workers, Marginal workers and Non-workers by Sex in C.D. Blocks (Rural), 2011

Sl. No.	Name of CD Block	Persons/ Males/ Females	Total population	Main workers		Marginal workers		Total workers (main and marginal workers)		Non workers	
				Number	Percentage	Number	Percentage	Number	Percentage	Number	Percentage
1	2	3	4	5	6	7	8	9	10	11	12
1	0225 – Jaipur	Persons	123090	23096	18.76	25500	20.72	48596	39.48	74494	60.52
		Males	63633	19383	30.46	13125	20.63	32508	51.09	31125	48.91
		Females	59457	3713	6.24	12375	20.81	16088	27.06	43369	72.94
2	0226 – Purulia-II	Persons	157862	28018	17.75	37046	23.47	65064	41.22	92798	58.78
		Males	80492	23737	29.49	18599	23.11	42336	52.60	38156	47.40
		Females	77370	4281	5.53	18447	23.84	22728	29.38	54642	70.62
3	0227 – Para	Persons	167997	29647	17.65	33383	19.87	63030	37.52	104967	62.48
		Males	86423	26008	30.09	19427	22.48	45435	52.57	40988	47.43
		Females	81574	3639	4.46	13956	17.11	17595	21.57	63979	78.43
4	0228 – Raghunathpur-II	Persons	107827	18542	17.20	20788	19.28	39330	36.48	68497	63.52
		Males	55463	16514	29.77	13026	23.49	29540	53.26	25923	46.74
		Females	52364	2028	3.87	7762	14.82	9790	18.70	42574	81.30

5	0229 – Raghunathpur-I	Persons	96488	18179	18.84	15844	16.42	34023	35.26	62465	64.74
		Males	49762	16084	32.32	9916	19.93	26000	52.25	23762	47.75
		Females	46726	2095	4.48	5928	12.69	8023	17.17	38703	82.83
6	0230 – Neturia	Persons	83137	15144	18.22	16403	19.73	31547	37.95	51590	62.05
		Males	42707	12926	30.27	10194	23.87	23120	54.14	19587	45.86
		Females	40430	2218	5.49	6209	15.36	8427	20.84	32003	79.16
7	0231 – Santuri	Persons	72586	14215	19.58	13797	19.01	28012	38.59	44574	61.41
		Males	36995	11953	32.31	8215	22.21	20168	54.52	16827	45.48
		Females	35591	2262	6.36	5582	15.68	7844	22.04	27747	77.96
8	0232 – Kashipur	Persons	174325	31162	17.88	44118	25.31	75280	43.18	99045	56.82
		Males	88738	26247	29.58	22139	24.95	48386	54.53	40352	45.47
		Females	85587	4915	5.74	21979	25.68	26894	31.42	58693	68.58
9	0233 – Hura	Persons	143575	31812	22.16	37828	26.35	69640	48.50	73935	51.50
		Males	72867	23379	32.08	16326	22.41	39705	54.49	33162	45.51
		Females	70708	8433	11.93	21502	30.41	29935	42.34	40773	57.66
10	0234 – Purulia-I	Persons	145494	26288	18.07	33355	22.93	59643	40.99	85851	59.01
		Males	74873	22038	29.43	16808	22.45	38846	51.88	36027	48.12
		Females	70621	4250	6.02	16547	23.43	20797	29.45	49824	70.55
11	0235 – Puncha	Persons	123855	29861	24.11	35170	28.40	65031	52.51	58824	47.49
		Males	62676	22141	35.33	14186	22.63	36327	57.96	26349	42.04
		Females	61179	7720	12.62	20984	34.30	28704	46.92	32475	53.08
12	0236 – Arsha	Persons	154736	34714	22.43	38783	25.06	73497	47.50	81239	52.50
		Males	78398	26730	34.10	15526	19.80	42256	53.90	36142	46.10
		Females	76338	7984	10.46	23257	30.47	31241	40.92	45097	59.08
13	0237 – Jhalda-I	Persons	127759	27954	21.88	25843	20.23	53797	42.11	73962	57.89
		Males	65247	22736	34.85	11674	17.89	34410	52.74	30837	47.26
		Females	62512	5218	8.35	14169	22.67	19387	31.01	43125	68.99
14	0238 – Jhalda-II	Persons	135814	38920	28.66	22841	16.82	61761	45.47	74053	54.53
		Males	69141	26353	38.11	9701	14.03	36054	52.15	33087	47.85
		Females	66673	12567	18.85	13140	19.71	25707	38.56	40966	61.44
15	0239 – Bagmundi	Persons	135579	27137	20.02	36098	26.63	63235	46.64	72344	53.36
		Males	69520	22156	31.87	16288	23.43	38444	55.30	31076	44.70
		Females	66059	4981	7.54	19810	29.99	24791	37.53	41268	62.47
16	0240 – Balarampur	Persons	113519	22482	19.80	26489	23.33	48971	43.14	64548	56.86
		Males	58314	18486	31.70	12703	21.78	31189	53.48	27125	46.52
		Females	55205	3996	7.24	13786	24.97	17782	32.21	37423	67.79
17	0241 – Barabazar	Persons	162508	37513	23.08	44460	27.36	81973	50.44	80535	49.56
		Males	82158	27738	33.76	18311	22.29	46049	56.05	36109	43.95
		Females	80350	9775	12.17	26149	32.54	35924	44.71	44426	55.29
18	0242 – Manbazar-I	Persons	144550	24665	17.06	46372	32.08	71037	49.14	73513	50.86
		Males	73172	18979	25.94	21383	29.22	40362	55.16	32810	44.84
		Females	71378	5686	7.97	24989	35.01	30675	42.98	40703	57.02
19	0243 – Manbazar-II	Persons	97164	20806	21.41	30686	31.58	51492	52.99	45672	47.01
		Males	48943	15258	31.18	12976	26.51	28234	57.69	20709	42.31
		Females	48221	5548	11.51	17710	36.73	23258	48.23	24963	51.77
20	0244 – Bundwan	Persons	88936	17946	20.18	27474	30.89	45420	51.07	43516	48.93
		Males	44686	13309	29.78	12001	26.86	25310	56.64	19376	43.36
		Females	44250	4637	10.48	15473	34.97	20110	45.45	24140	54.55
Total :	Persons	2556801	518101	20.26	612278	23.95	1130379	44.21	1426422	55.79	
	Males	1304208	412155	31.60	292524	22.43	704679	54.03	599529	45.97	
	Females	1252593	105946	8.46	319754	25.53	425700	33.99	826893	66.01	

Table 31 shows distribution of number and percentage of Main workers, Marginal workers, and Non-workers by sex in the C.D. Blocks level of the district. Of total rural population 25,56,801, Total workers comes to 44.21 per cent and the percentage of Non-workers of the district is 55.79. The percentage of Main workers is counted for 20.26 and for the same Marginal workers are 23.95. In this district, Total (male main workers and male marginal workers) male workers (54.03 per cent) are much higher than that of female with a percentage of 33.99. The male Main workers come to 31.60 per cent which is almost higher more or less than 4 times that of female (8.46 per cent). Among the Marginal workers percentage of female is 25.53 which are higher than their counter part male (22.43 per cent). In case of Non-worker females dominates (66.01 per cent) over the males (45.97 per cent).

C.D. Block wise analysis reveals that Jhalda-II C.D. Block has the highest percentage (28.66) of Main workers, while Manbazar-I C.D. Block has the lowest percentage (17.06). Sex wise analysis shows the highest male Main workers are also in Jhalda-II C.D. Block with percentage of 38.11 and lowest is also in Manbazar-I C.D. Block

with percentage of 25.94. The highest female Main workers are recorded in Jhalda-II C.D. Block (18.85 per cent) and lowest is in Raghunathpur-II C.D. Block (3.87 per cent).

In case of Marginal workers Manbazar-I C.D. Block has score the top position with 32.08 per cent and lowest in Raghunathpur-I C.D. Block with 16.42 per cent. The highest male Marginal workers are in Manbazar-I C.D. Block with percentage of 29.22 and lowest is in Jhalda-II C.D. Block with percentage of 14.03. The highest female Marginal workers are recorded in Manbazar-II C.D. Block with 36.73 per cent and lowest is in Raghunathpur-I C.D. Block with 12.69 per cent.

Manbazar-II C.D. Block has the highest percentage i.e. 52.99 in respect of Total workers and lowest in Raghunathpur-I C.D. Block having percentage of 35.26. The highest male Total workers are in Pancha C.D. Block with 57.96 per cent and lowest is in Jaipur C.D. Block with 51.09 per cent. The highest female Total workers are recorded in Manbazar-II C.D. Block (48.23 per cent) and lowest is in Raghunathpur-I C.D. Block (17.17 per cent).

In respect of Non-workers, Raghunathpur-I C.D. Block has the highest percentage of 64.74 and Manbazar-II C.D. Block has the lowest with percentage of 47.01. The highest male Non-workers are found in Jaipur C.D. Block with 48.91 per cent and lowest is in Pancha C.D. Block with 42.04 per cent. The highest female Non-workers are recorded in Raghunathpur-I C.D. Block with 82.83 per cent and lowest is in Manbazar-II C.D. Block with 51.77 per cent.

Table 32 : Number and percentage of Main workers, Marginal workers and Non-workers by Sex in Towns, 2011

Sl. No.	Name of Town	Persons/ Males/ Females	Total population	Main workers		Marginal workers		Total workers (main and marginal workers)		Non workers	
				Number	Percentage	Number	Percentage	Number	Percentage	Number	Percentage
1	2	3	4	5	6	7	8	9	10	11	12
1	329896 – Jaypur (CT)	Persons	10259	2403	23.42	676	6.59	3079	30.01	7180	69.99
		Males	5344	2081	38.94	380	7.11	2461	46.05	2883	53.95
		Females	4915	322	6.55	296	6.02	618	12.57	4297	87.43
2	330011 – Raghobpur (P) (CT)	Persons	5748	1399	24.34	1164	20.25	2563	44.59	3185	55.41
		Males	3003	1155	38.46	511	17.02	1666	55.48	1337	44.52
		Females	2745	244	8.89	653	23.79	897	32.68	1848	67.32
3	330012 – Hutmura (CT)	Persons	5878	1879	31.97	706	12.01	2585	43.98	3293	56.02
		Males	2967	1230	41.46	357	12.03	1587	53.49	1380	46.51
		Females	2911	649	22.29	349	11.99	998	34.28	1913	65.72
4	330145 – Santaldih Thermal Power Project - Town (CT)	Persons	2507	837	33.39	26	1.04	863	34.42	1644	65.58
		Males	1371	751	54.78	24	1.75	775	56.53	596	43.47
		Females	1136	86	7.57	2	0.18	88	7.75	1048	92.25
5	330146 – Kanki (P) (CT)	Persons	6884	1559	22.65	503	7.31	2062	29.95	4822	70.05
		Males	3530	1379	39.07	391	11.08	1770	50.14	1760	49.86
		Females	3354	180	5.37	112	3.34	292	8.71	3062	91.29
6	330147 – Dubra (CT)	Persons	5506	1334	24.23	250	4.54	1584	28.77	3922	71.23
		Males	2866	1271	44.35	210	7.33	1481	51.67	1385	48.33
		Females	2640	63	2.39	40	1.52	103	3.90	2537	96.10
7	330148 – Chapari (CT)	Persons	6556	1322	20.16	609	9.29	1931	29.45	4625	70.55
		Males	3381	1159	34.28	487	14.40	1646	48.68	1735	51.32
		Females	3175	163	5.13	122	3.84	285	8.98	2890	91.02
8	330149 – Shankara (CT)	Persons	11171	1805	16.16	972	8.70	2777	24.86	8394	75.14
		Males	5735	1652	28.81	772	13.46	2424	42.27	3311	57.73
		Females	5436	153	2.81	200	3.68	353	6.49	5083	93.51
9	330256 – Nabagram (CT)	Persons	5963	1251	20.98	533	8.94	1784	29.92	4179	70.08
		Males	3105	1083	34.88	371	11.95	1454	46.83	1651	53.17
		Females	2858	168	5.88	162	5.67	330	11.55	2528	88.45
10	330359 – Arra (CT)	Persons	21272	5016	23.58	1048	4.93	6064	28.51	15208	71.49
		Males	11135	4497	40.39	781	7.01	5278	47.40	5857	52.60
		Females	10137	519	5.12	267	2.63	786	7.75	9351	92.25
11	330483 – Saltor (CT)	Persons	5094	1115	21.89	716	14.06	1831	35.94	3263	64.06
		Males	2543	969	38.10	477	18.76	1446	56.86	1097	43.14
		Females	2551	146	5.72	239	9.37	385	15.09	2166	84.91
12	330484 – Hijuli (CT)	Persons	7917	1998	25.24	449	5.67	2447	30.91	5470	69.09
		Males	4277	1673	39.12	369	8.63	2042	47.74	2235	52.26

		Females	3640	325	8.93	80	2.20	405	11.13	3235	88.87
13	330485 –	Persons	5279	1143	21.65	306	5.80	1449	27.45	3830	72.55
	Par Beliya (CT)	Males	2783	1026	36.87	252	9.05	1278	45.92	1505	54.08
		Females	2496	117	4.69	54	2.16	171	6.85	2325	93.15
14	330589 –	Persons	5929	1069	18.03	402	6.78	1471	24.81	4458	75.19
	Murulia (CT)	Males	3090	1029	33.30	359	11.62	1388	44.92	1702	55.08
		Females	2839	40	1.41	43	1.51	83	2.92	2756	97.08
15	330799 –	Persons	5435	1383	25.45	105	1.93	1488	27.38	3947	72.62
	Kantaranguri (P) (CT)	Males	2736	1139	41.63	87	3.18	1226	44.81	1510	55.19
		Females	2699	244	9.04	18	0.67	262	9.71	2437	90.29
16	330800 –	Persons	14956	3663	24.49	797	5.33	4460	29.82	10496	70.18
	Adra (CT)	Males	7596	3061	40.30	547	7.20	3608	47.50	3988	52.50
		Females	7360	602	8.18	250	3.40	852	11.58	6508	88.42
17	330801 –	Persons	5367	1287	23.98	480	8.94	1767	32.92	3600	67.08
	Lapara (CT)	Males	2731	1126	41.23	326	11.94	1452	53.17	1279	46.83
		Females	2636	161	6.11	154	5.84	315	11.95	2321	88.05
18	331032 –	Persons	5694	1465	25.73	362	6.36	1827	32.09	3867	67.91
	Lagda (CT)	Males	2985	1251	41.91	232	7.77	1483	49.68	1502	50.32
		Females	2709	214	7.90	130	4.80	344	12.70	2365	87.30
19	331380 –	Persons	9384	2107	22.45	315	3.36	2422	25.81	6962	74.19
	Jhalda (P) (CT)	Males	4848	1946	40.14	256	5.28	2202	45.42	2646	54.58
		Females	4536	161	3.55	59	1.30	220	4.85	4316	95.15
20	331510 –	Persons	5995	2309	38.52	901	15.03	3210	53.54	2785	46.46
	Chekyia (CT)	Males	3070	1185	38.60	394	12.83	1579	51.43	1491	48.57
		Females	2925	1124	38.43	507	17.33	1631	55.76	1294	44.24
21	331511 –	Persons	6347	1609	25.35	598	9.42	2207	34.77	4140	65.23
	Begun Kodar (CT)	Males	3242	1359	41.92	303	9.35	1662	51.26	1580	48.74
		Females	3105	250	8.05	295	9.50	545	17.55	2560	82.45
22	331744 –	Persons	24431	6257	25.61	1447	5.92	7704	31.53	16727	68.47
	Balarampur (CT)	Males	12681	5648	44.54	962	7.59	6610	52.13	6071	47.87
		Females	11750	609	5.18	485	4.13	1094	9.31	10656	90.69
23	331960 –	Persons	8056	2077	25.78	254	3.15	2331	28.93	5725	71.07
	Barabazar (CT)	Males	4195	1892	45.10	176	4.20	2068	49.30	2127	50.70
		Females	3861	185	4.79	78	2.02	263	6.81	3598	93.19
24	332204 –	Persons	9521	2272	23.86	567	5.96	2839	29.82	6682	70.18
	Manbazar (CT)	Males	4867	2009	41.28	431	8.86	2440	50.13	2427	49.87
		Females	4654	263	5.65	136	2.92	399	8.57	4255	91.43
25	332475 –	Persons	5993	1478	24.66	498	8.31	1976	32.97	4017	67.03
	Bandoan (CT)	Males	3112	1243	39.94	316	10.15	1559	50.10	1553	49.90
		Females	2881	235	8.16	182	6.32	417	14.47	2464	85.53
26	801736 –	Persons	19544	4946	25.31	898	4.59	5844	29.90	13700	70.10
	Jhalda (M)	Males	10050	4462	44.40	669	6.66	5131	51.05	4919	48.95
		Females	9494	484	5.10	229	2.41	713	7.51	8781	92.49
27	801737 –	Persons	25561	7132	27.90	1006	3.94	8138	31.84	17423	68.16
	Raghunathpur (M)	Males	13194	6216	47.11	741	5.62	6957	52.73	6237	47.27
		Females	12367	916	7.41	265	2.14	1181	9.55	11186	90.45
28	801738 –	Persons	121067	33182	27.41	7378	6.09	40560	33.50	80507	66.50
	Puruliya (M)	Males	62351	27585	44.24	4317	6.92	31902	51.17	30449	48.83
		Females	58716	5597	9.53	3061	5.21	8658	14.75	50058	85.25
	District (Urban) :	Persons	373314	95297	25.53	23966	6.42	119263	31.95	254051	68.05
	Puruliya (340)	Males	192788	81077	42.06	15498	8.04	96575	50.09	96213	49.91
		Females	180526	14220	7.88	8468	4.69	22688	12.57	157838	87.43

Table 32 shows distribution of number and percentage of Main workers, Marginal workers, and Non-workers by sex in the Town level of the district. Of the total population of the urban areas of the district, the percentage of Total worker is 31.95 whereas the percentage of Non-workers is 68.05. Main workers are counted for 25.53 per cent while Marginal workers are 6.42 per cent which is almost four times less than that of Main workers. In respect of Total workers the percentage of male (50.09) is more than four times higher than that of female (12.57). It is observed from the Table that the male Main workers (42.06 per cent) are more or less six times higher than that of females (7.88 per cent). In respect of Marginal workers percentage of male Marginal workers is almost double than that of female. Non-workers female percentage in the district is 87.43 which are higher than males having percentage of 49.91.

Urban unit wise analysis shows that Chekya (CT) has the highest percentage (38.52) of Main workers, while Shankara (CT) is in lowest position (16.16 per cent). Sex wise analysis shows that the highest male Main workers are recorded in Santaldih Thermal Power Project-Town (CT) with 54.78 per cent and lowest is in Shankara (CT) with 28.81 per cent. The highest female Main workers are found in Chekya (CT) with 38.43 per cent and the lowest is in Murulia (CT) with 1.41 per cent.

Raghampur (P) (CT) has highest Marginal workers (20.25 per cent) and lowest is in Santaldih Thermal Power Project-Town (CT)(1.04 per cent). The highest male Marginal workers are in Saltor (CT) with percentage of 18.76 and lowest is in Santaldih Thermal Power Project-Town (CT) with percentage of 1.75. The highest female Marginal workers are recorded in Raghampur (P) (CT) with 23.79 per cent and lowest is also in Santaldih Thermal Power Project-Town (CT) with 0.18 per cent.

Chekya (CT) has highest percentage i.e. 53.54 in respect of Total workers and lowest is in Murulia (CT) with percentage of 24.81. The highest male Total workers are in Saltor (CT) with percentage of 56.86 and lowest is in Shankara (CT) with percentage of 42.27. The highest female Total workers are recorded in Chekya (CT) with 55.76 per cent and lowest is in Murulia (CT) with percentage of 2.92.

In respect of Non-workers Murulia (CT) has highest percentage of 75.19 and Chekya (CT) has lowest with percentage of 46.46. The highest male Non-workers are found in Shankara (CT) with percentage of 57.73 and lowest is in Saltor (CT) with percentage of 43.14. The highest female Non-workers are recorded in Murulia (CT) with 97.08 per cent and lowest is in Chekya (CT) with 44.24 per cent.

Table 33 : Distribution of Workers by Sex in four categories of Economic Activity in Sub-district, 2011

Sl. No.	Name of Sub-District	Persons/ Males/ Females	Total population	Total workers (main + marginal workers)	Category of workers							
					Cultivators		Agricultural labourers		Household industry workers		Other workers	
					Number	Percentage	Number	Percentage	Number	Percentage	Number	Percentage
1	2	3	4	5	6	7	8	9	10	11	12	13
1	02378 – Jaipur	Persons	133349	51675	15230	29.47	15541	30.07	6425	12.43	14479	28.02
		Males	68977	34969	12600	36.03	8141	23.28	2533	7.24	11695	33.44
		Females	64372	16706	2630	15.74	7400	44.30	3892	23.30	2784	16.66
2	02379 – Purulia-II	Persons	169488	70212	12343	17.58	26245	37.38	4137	5.89	27487	39.15
		Males	86462	45589	9542	20.93	12783	28.04	1856	4.07	21408	46.96
		Females	83026	24623	2801	11.38	13462	54.67	2281	9.26	6079	24.69
3	02380 – Para	Persons	200621	72247	12249	16.95	25529	35.34	2410	3.34	32059	44.37
		Males	103306	53531	10005	18.69	14910	27.85	1441	2.69	27175	50.76
		Females	97315	18716	2244	11.99	10619	56.74	969	5.18	4884	26.10
4	02381 – Raghunathpur-II	Persons	113790	41114	5709	13.89	12361	30.07	1284	3.12	21760	52.93
		Males	58568	30994	4872	15.72	7011	22.62	780	2.52	18331	59.14
		Females	55222	10120	837	8.27	5350	52.87	504	4.98	3429	33.88
5	02382 – Raghunathpur-I	Persons	117760	40087	5606	13.98	11881	29.64	1422	3.55	21178	52.83
		Males	60897	31278	4760	15.22	7477	23.90	795	2.54	18246	58.33
		Females	56863	8809	846	9.60	4404	49.99	627	7.12	2932	33.28
6	02383 – Neturia	Persons	101427	37274	5655	15.17	9242	24.79	1080	2.90	21297	57.14
		Males	52310	27886	4203	15.07	5311	19.05	679	2.43	17693	63.45
		Females	49117	9388	1452	15.47	3931	41.87	401	4.27	3604	38.39
7	02384 – Santuri	Persons	78515	29483	6274	21.28	9837	33.36	994	3.37	12378	41.98
		Males	40085	21556	4878	22.63	5678	26.34	515	2.39	10485	48.64
		Females	38430	7927	1396	17.61	4159	52.47	479	6.04	1893	23.88
8	02385 – Kashipur	Persons	200083	82995	15208	18.32	36249	43.68	2463	2.97	29075	35.03
		Males	101801	54672	12113	22.16	17911	32.76	1518	2.78	23130	42.31
		Females	98282	28323	3095	10.93	18338	64.75	945	3.34	5945	20.99
9	02386 – Hura	Persons	143575	69640	17454	25.06	35033	50.31	1762	2.53	15391	22.10
		Males	72867	39705	12363	31.14	14855	37.41	907	2.28	11580	29.17
		Females	70708	29935	5091	17.01	20178	67.41	855	2.86	3811	12.73
10	02387 – Purulia-I	Persons	151188	61470	12935	21.04	24156	39.30	2216	3.61	22163	36.05
		Males	77858	40329	10232	25.37	11214	27.81	1060	2.63	17823	44.19
		Females	73330	21141	2703	12.79	12942	61.22	1156	5.47	4340	20.53
11	02388 –	Persons	123855	65031	21480	33.03	30933	47.57	1581	2.43	11037	16.97

Puncha	Males	62676	36327	13991	38.51	13305	36.63	753	2.07	8278	22.79
	Females	61179	28704	7489	26.09	17628	61.41	828	2.88	2759	9.61
12 02389 – Arsha	Persons	154736	73497	19904	27.08	30374	41.33	9266	12.61	13953	18.98
	Males	78398	42256	15558	36.82	13637	32.27	3125	7.40	9936	23.51
13 02390 – Jhalda-I	Females	76338	31241	4346	13.91	16737	53.57	6141	19.66	4017	12.86
	Persons	137143	56219	17082	30.38	19776	35.18	5572	9.91	13789	24.53
14 02391 – Jhalda-II	Males	70095	36612	13055	35.66	10104	27.60	2287	6.25	11166	30.50
	Females	67048	19607	4027	20.54	9672	49.33	3285	16.75	2623	13.38
15 02392 – Bagmundi	Persons	148156	67178	10637	15.83	10126	15.07	32347	48.15	14068	20.94
	Males	75453	39295	9114	23.19	5834	14.85	13832	35.20	10515	26.76
16 02393 – Balarampur	Females	72703	27883	1523	5.46	4292	15.39	18515	66.40	3553	12.74
	Persons	135579	63235	17359	27.45	30308	47.93	1340	2.12	14228	22.50
17 02394 – Barabazar	Males	69520	38444	13232	34.42	14095	36.66	899	2.34	10218	26.58
	Females	66059	24791	4127	16.65	16213	65.40	441	1.78	4010	16.18
18 02395 – Manbazar-I	Persons	137950	56675	12333	21.76	21384	37.73	1517	2.68	21441	37.83
	Males	70995	37799	9525	25.20	9986	26.42	874	2.31	17414	46.07
19 02396 – Manbazar-II	Females	66955	18876	2808	14.88	11398	60.38	643	3.41	4027	21.33
	Persons	170564	84304	24110	28.60	42185	50.04	2436	2.89	15573	18.47
20 02397 – Bundwan	Males	86353	48117	16665	34.63	18748	38.96	1108	2.30	11596	24.10
	Females	84211	36187	7445	20.57	23437	64.77	1328	3.67	3977	10.99
21 99999 – Area not under any Sub-district	Persons	154071	73876	13914	18.83	43646	59.08	2125	2.88	14191	19.21
	Males	78039	42802	9776	22.84	21402	50.00	957	2.24	10667	24.92
19 02396 – Manbazar-II	Females	76032	31074	4138	13.32	22244	71.58	1168	3.76	3524	11.34
	Persons	97164	51492	13866	26.93	32070	62.28	935	1.82	4621	8.97
20 02397 – Bundwan	Males	48943	28234	9877	34.98	14338	50.78	562	1.99	3457	12.24
	Females	48221	23258	3989	17.15	17732	76.24	373	1.60	1164	5.00
21 99999 – Area not under any Sub-district	Persons	94929	47396	8752	18.47	24834	52.40	4776	10.08	9034	19.06
	Males	47798	26869	6674	24.84	12653	47.09	1582	5.89	5960	22.18
21 99999 – Area not under any Sub-district	Females	47131	20527	2078	10.12	12181	59.34	3194	15.56	3074	14.98
	Persons	166172	54542	700	1.28	495	0.91	1472	2.70	51875	95.11
21 99999 – Area not under any Sub-district	Males	85595	43990	500	1.14	345	0.78	980	2.23	42165	95.85
	Females	80577	10552	200	1.90	150	1.42	492	4.66	9710	92.02
District : Puruliya (340)	Persons	2930115	1249642	268800	21.51	492205	39.39	87560	7.01	401077	32.10
	Males	1496996	801254	203535	25.40	239738	29.92	39043	4.87	318938	39.80
	Females	1433119	448388	65265	14.56	252467	56.31	48517	10.82	82139	18.32

Table 33 shows the sex wise distribution of workers by number and percentage, engaged in four major economic activities at the Sub-district level i.e. for all the C.D. Blocks and Statutory Towns (Area not under any Sub-district) of the district. The above Table shows that a major portion of workers has earn their livelihood as Agricultural labourers (39.39 per cent), followed by Other workers (32.10 per cent) and Cultivators (21.51 per cent). Only 7.01 per cent of Total workers are engaged as Household industry workers. Sex wise analysis reveals that majority of male workers is engaged as Other workers (39.80 per cent) followed by Agricultural labourers (29.92 per cent) and Cultivators (25.40 per cent). In case of female workers, it is seen more than half of them are in the category of Agricultural labourers (56.31 per cent), followed by Other workers (18.32 per cent) and Cultivators (14.56 per cent). In case of Household industry workers 10.82 per cent are female, but in the same category, male workers represent only 4.87 per cent.

The different categories of workers distributed in different C.D. Block level shows that the highest proportions of Cultivators (33.03) are reported from Puncha C.D. Block and lowest percentage is found in Raghunathpur-II (13.89). The highest percentage of Agricultural labourers (62.28) is registered in Manbazar-II C.D. Block, while for the same the lowest percentage are returned from the Jhalda-II C.D. Block with 15.07. Under the Household industry workers Jhalda-II C.D. Block score the top position (48.15 per cent) and Manbazar-II C.D. Block returned to the lowest position with 1.82 per cent. So far the Other workers are concern the highest proportion (57.14) are found in the Neturia C.D. Block and Manbazar-II C.D. Block registered the least percentage (8.97). It is also observed from the above Table that 95.11 per cent of the Total workers of area not under any Sub-district i.e. all Statutory Towns are from Other workers, followed by Household industry workers with 2.70 per cent whereas Cultivators and Agricultural labourers are only 1.28 per cent and 0.91 per cent respectively.

Sex wise analysis among the different category of Total workers shows that the highest percentage of male and female Cultivators are reported from Pancha C.D. Block with 38.51 and 26.09 respectively. The lowest percentage of male and female Cultivators is found in Neturia C.D. Block (15.07) and Jhalda-II C.D. Block (5.46) respectively. The highest percentage of male and female Agricultural labourers are observed in Manbazar-II C.D. Block with 50.78 and 76.24 respectively while for the same lowest is found in Jhalda-II C.D. Block with 14.85 and 15.39 respectively. Similarly, the highest percentage of male (35.20) and female (66.40) Household industry workers are recorded in Jhalda-II C.D. Block while for the same the lowest is found in Manbazar-II C.D. Block with 1.99 and 1.60 respectively. In case of Other workers, the highest percentage for both male (63.45) and female (38.39) is recorded in Neturia C.D. Block and the lowest is reported from Manbazar-II C.D. Block respectively with 12.24 and 5.00.

Table 34 : Distribution of Workers by Sex in four categories of Economic Activity in C.D. Blocks (Rural), 2011

Sl. No.	Name of CD Block	Persons/ Males/ Females	Total population	Total workers (main + marginal workers)	Category of Workers							
					Cultivators		Agricultural labourers		Household industry workers		Other workers	
					Number	Percentage	Number	Percentage	Number	Percentage	Number	Percentage
1	2	3	4	5	6	7	8	9	10	11	12	13
1	0225 – Jaipur	Persons	123090	48596	15006	30.88	15512	31.92	6271	12.90	11807	24.30
		Males	63633	32508	12383	38.09	8122	24.98	2470	7.60	9533	29.33
		Females	59457	16088	2623	16.30	7390	45.93	3801	23.63	2274	14.13
2	0226 – Purulia-II	Persons	157862	65064	12156	18.68	25159	38.67	3526	5.42	24223	37.23
		Males	80492	42336	9373	22.14	12240	28.91	1712	4.04	19011	44.91
		Females	77370	22728	2783	12.24	12919	56.84	1814	7.98	5212	22.93
3	0227 – Para	Persons	167997	63030	12056	19.13	25228	40.03	2120	3.36	23626	37.48
		Males	86423	45435	9825	21.62	14663	32.27	1230	2.71	19717	43.40
		Females	81574	17595	2231	12.68	10565	60.05	890	5.06	3909	22.22
4	0228 – Raghunathpur-II	Persons	107827	39330	5535	14.07	12346	31.39	1187	3.02	20262	51.52
		Males	55463	29540	4799	16.25	7001	23.70	725	2.45	17015	57.60
		Females	52364	9790	736	7.52	5345	54.60	462	4.72	3247	33.17
5	0229 – Raghunathpur-I	Persons	96488	34023	5526	16.24	11754	34.55	1351	3.97	15392	45.24
		Males	49762	26000	4695	18.06	7357	28.30	728	2.80	13220	50.85
		Females	46726	8023	831	10.36	4397	54.80	623	7.77	2172	27.07
6	0230 – Neturia	Persons	83137	31547	5511	17.47	8946	28.36	888	2.81	16202	51.36
		Males	42707	23120	4074	17.62	5117	22.13	542	2.34	13387	57.90
		Females	40430	8427	1437	17.05	3829	45.44	346	4.11	2815	33.40
7	0231 – Santuri	Persons	72586	28012	6197	22.12	9478	33.84	961	3.43	11376	40.61
		Males	36995	20168	4804	23.82	5339	26.47	492	2.44	9533	47.27
		Females	35591	7844	1393	17.76	4139	52.77	469	5.98	1843	23.50
8	0232 – Kashipur	Persons	174325	75280	15008	19.94	36008	47.83	2340	3.11	21924	29.12
		Males	88738	48386	11990	24.78	17710	36.60	1429	2.95	17257	35.67
		Females	85587	26894	3018	11.22	18298	68.04	911	3.39	4667	17.35
9	0233 – Hura	Persons	143575	69640	17454	25.06	35033	50.31	1762	2.53	15391	22.10
		Males	72867	39705	12363	31.14	14855	37.41	907	2.28	11580	29.17
		Females	70708	29935	5091	17.01	20178	67.41	855	2.86	3811	12.73
10	0234 – Purulia-I	Persons	145494	59643	12896	21.62	23875	40.03	2158	3.62	20714	34.73
		Males	74873	38846	10197	26.25	11050	28.45	1014	2.61	16585	42.69
		Females	70621	20797	2699	12.98	12825	61.67	1144	5.50	4129	19.85
11	0235 – Pancha	Persons	123855	65031	21480	33.03	30933	47.57	1581	2.43	11037	16.97
		Males	62676	36327	13991	38.51	13305	36.63	753	2.07	8278	22.79
		Females	61179	28704	7489	26.09	17628	61.41	828	2.88	2759	9.61
12	0236 – Arsha	Persons	154736	73497	19904	27.08	30374	41.33	9266	12.61	13953	18.98
		Males	78398	42256	15558	36.82	13637	32.27	3125	7.40	9936	23.51
		Females	76338	31241	4346	13.91	16737	53.57	6141	19.66	4017	12.86
13	0237 – Jhalda-I	Persons	127759	53797	16981	31.56	19690	36.60	5518	10.26	11608	21.58
		Males	65247	34410	12957	37.65	10047	29.20	2248	6.53	9158	26.61
		Females	62512	19387	4024	20.76	9643	49.74	3270	16.87	2450	12.64
14	0238 – Jhalda-II	Persons	135814	61761	10420	16.87	9882	16.00	29520	47.80	11939	19.33
		Males	69141	36054	8925	24.75	5655	15.68	12639	35.06	8835	24.50
		Females	66673	25707	1495	5.82	4227	16.44	16881	65.67	3104	12.07
15	0239 – Bagmundi	Persons	135579	63235	17359	27.45	30308	47.93	1340	2.12	14228	22.50
		Males	69520	38444	13232	34.42	14095	36.66	899	2.34	10218	26.58
		Females	66059	24791	4127	16.65	16213	65.40	441	1.78	4010	16.18
16	0240 – Balarampur	Persons	113519	48971	11899	24.30	20966	42.81	1180	2.41	14926	30.48
		Males	58314	31189	9164	29.38	9819	31.48	624	2.00	11582	37.13

		Females	55205	17782	2735	15.38	11147	62.69	556	3.13	3344	18.81
17	0241 –	Persons	162508	81973	24053	29.34	42023	51.26	2352	2.87	13545	16.52
	Barabazar	Males	82158	46049	16617	36.09	18613	40.42	1040	2.26	9779	21.24
		Females	80350	35924	7436	20.70	23410	65.17	1312	3.65	3766	10.48
18	0242 –	Persons	144550	71037	13852	19.50	43357	61.03	2093	2.95	11735	16.52
	Manbazar-I	Males	73172	40362	9719	24.08	21208	52.54	933	2.31	8502	21.06
		Females	71378	30675	4133	13.47	22149	72.21	1160	3.78	3233	10.54
19	0243 –	Persons	97164	51492	13866	26.93	32070	62.28	935	1.82	4621	8.97
	Manbazar-II	Males	48943	28234	9877	34.98	14338	50.78	562	1.99	3457	12.24
		Females	48221	23258	3989	17.15	17732	76.24	373	1.60	1164	5.00
20	0244 –	Persons	88936	45420	8645	19.03	24582	54.12	4629	10.19	7564	16.65
	Bundwan	Males	44686	25310	6583	26.01	12458	49.22	1497	5.91	4772	18.85
		Females	44250	20110	2062	10.25	12124	60.29	3132	15.57	2792	13.88
	Total	Persons	2556801	1130379	265804	23.51	487524	43.13	80978	7.16	296073	26.19
		Males	1304208	704679	201126	28.54	236629	33.58	35569	5.05	231355	32.83
		Females	1252593	425700	64678	15.19	250895	58.94	45409	10.67	64718	15.20

This Table shows distribution of workers by sex, engaged in four major economic activities at the C.D. Block level of the district. At the district level majority of the workers are engaged as Agricultural labourers (43.13 per cent), followed by Other workers (26.19 per cent) and Cultivators (23.51 per cent) and only 7.16 per cent workers are registered as Household industry workers. Sex wise analysis reveals that highest proportion of male workers are registered as Agricultural labourers (33.58), followed by Other workers (32.83) and Cultivators (28.54), so it may conclude majority (62.12 per cent) of the male workers settled in rural areas in the district earn their livelihood from land based activities. In case of female workers, majority of them are categorized as Agricultural labourers (58.94 per cent). Percentage of female workers engaged as Other workers and Cultivators are almost same with 15.20 and 15.19 respectively.

Different categories of workers distributed in different C.D. Blocks shows that the highest percentage of Cultivators (33.03) are found in Pancha C.D. Block and lower proportion of Cultivators (14.07) reported in Raghunathpur-II C.D. Block. In case of Agricultural labourers Manbazar-II C.D. Block registered highest proportion (62.28), while Jhalda-II C.D. Block returned the lowest for the same with 16.00. So far the Household industry workers are concerned highest proportion (47.80) is found in Jhalda-II C.D. Block and Manbazar-II C.D. Block (1.82) reported the lowest position. In case of the Other workers Raghunathpur-II C.D. Block hold the top position (51.52 per cent) and Manbazar-II C.D. Block returned the lowest position (8.97 per cent).

Sex-wise analysis reveals that the highest percentage of Cultivators for both male and female is reported from Pancha C.D. Block with 38.51 and 26.09 respectively whereas the lowest percentage of Cultivators for male and female is observed in Raghunathpur-II C.D. Block and Jhalda-II C.D. Block with 16.25 and 5.82 respectively. The highest percentage of male and female Agricultural labourers are found respectively in Manbazar-I C.D. Block (52.54) and Manbazar-II C.D. Block (76.24) while for the same the lowest for both male (15.68) and female (16.44) are recorded in Jhalda-II C.D. Block. In case of Household industry workers, the highest percentage of male (35.06) and female (65.67) is recorded in Jhalda-II C.D. Block and the lowest for the same for both male (1.99) and female (1.60) is found in Manbazar-II C.D. Block. The highest percentage of male (57.90) and female (33.40) Other workers are observed in Neturia C.D. Block while the lowest percentage of male (12.24) and female (5.00) Other workers are reported from Manbazar-II C.D. Block.

Table 35 : Distribution of Workers by Sex in four categories of Economic Activity in Towns, 2011

Sl. No.	Name of Town	Persons/ Males/ Females	Total population	Total workers (main + marginal workers)	Category of workers							
					Cultivators		Agricultural labourers		Household industry workers		Other workers	
					Number	Percentage	Number	Percentage	Number	Percentage	Number	Percentage
1	329896 – Jaypur (CT)	Persons	10259	3079	224	7.28	29	0.94	154	5.00	2672	86.78
		Males	5344	2461	217	8.82	19	0.77	63	2.56	2162	87.85

	Barabazar (CT)	Males	4195	2068	48	2.32	135	6.53	68	3.29	1817	87.86
		Females	3861	263	9	3.42	27	10.27	16	6.08	211	80.23
24	332204 – Manbazar (CT)	Persons	9521	2839	62	2.18	289	10.18	32	1.13	2456	86.51
		Males	4867	2440	57	2.34	194	7.95	24	0.98	2165	88.73
		Females	4654	399	5	1.25	95	23.81	8	2.01	291	72.93
25	332475 – Bandoan (CT)	Persons	5993	1976	107	5.41	252	12.75	147	7.44	1470	74.39
		Males	3112	1559	91	5.84	195	12.51	85	5.45	1188	76.20
		Females	2881	417	16	3.84	57	13.67	62	14.87	282	67.63
26	801736 – Jhalda (M)	Persons	19544	5844	101	1.73	28	0.48	195	3.34	5520	94.46
		Males	10050	5131	83	1.62	19	0.37	171	3.33	4858	94.68
		Females	9494	713	18	2.52	9	1.26	24	3.37	662	92.85
27	801737 – Raghunathpur (M)	Persons	25561	8138	153	1.88	128	1.57	192	2.36	7665	94.19
		Males	13194	6957	145	2.08	101	1.45	161	2.31	6550	94.15
		Females	12367	1181	8	0.68	27	2.29	31	2.62	1115	94.41
28	801738 – Puruliya (M)	Persons	121067	40560	446	1.10	339	0.84	1085	2.68	38690	95.39
		Males	62351	31902	272	0.85	225	0.71	648	2.03	30757	96.41
		Females	58716	8658	174	2.01	114	1.32	437	5.05	7933	91.63
District (Urban) : Puruliya (340)		Persons	373314	119263	2996	2.51	4681	3.92	6582	5.52	105004	88.04
		Males	192788	96575	2409	2.49	3109	3.22	3474	3.60	87583	90.69
		Females	180526	22688	587	2.59	1572	6.93	3108	13.70	17421	76.79

This Table shows distribution of workers by sex in urban areas of the district, engaged in four major economic activities. For the urban part of the district, majority of the workers are engaged as Other workers (88.04 per cent), followed by Household industry workers (5.52 per cent) and Agricultural labourers (3.92 per cent) and only 2.51 per cent are Cultivators. Sex wise analysis also reveals that highest proportion of male workers is registered as Other workers (90.69) followed by a very small proportion of Household industry workers (3.60). For female workers also the same trend is observed. The percentage of female workers, engaged as Other workers is 76.79 followed by Household industry workers (13.70).

Different categories of workers distributed in different towns shows highest percentage of Other workers is found in Santaldih Thermal Power Project-Town (CT) (99.65) and the lowest percentage is in Chekya (CT) (15.64). For Household industry workers, highest percentage is shown in Chekya (CT) (80.62) and lowest in Santaldih Thermal Power Project-Town (CT) (0.12). In case of Agricultural labourers, Raghunathpur (P) (CT) registered the highest proportion (29.46) and Santaldih Thermal Power Project-Town (CT) with lowest proportion (0.12). Under the Cultivators category, Nabagram (CT) (9.75 per cent) holds the top position and Santaldih Thermal Power Project-Town (CT) returned the lowest position (0.12 per cent).

Sex-wise analysis shows that the highest percentage of male Cultivators is reported from Jaypur (CT) with 8.82 and the lowest is found in Santaldih Thermal Power Project-Town (CT) with 0.13. The highest and lowest percentage of female Cultivators is reported by Nabagram (CT) (30.61) and Chekya (CT) (0.18) respectively. In case of Agricultural labourers, the highest percentage of male and female respectively registered in Murulia (CT) (24.42) and Raghunathpur (P) (CT) (46.60) while for the same the lowest male (0.08) and female (0.12) is found in Kantaranguri (P) (CT) and Adra (CT) respectively. The highest percentage of male (69.35) and female (91.54) Household industry workers are recorded in Chekya (CT) while for the same the lowest percentage of male is reported from Chapari (CT) with 0.36 and the lowest percentage of female is registered in Arra (CT) with 0.51. In Other workers category, the highest percentage of male and female is observed in Santaldih Thermal Power Project-Town (CT) with 99.74 and 98.86 respectively. The lowest percentage of Other workers for both male and female is in Chekya (CT) with 24.64 and 6.93 respectively.

**Brief Analysis of Inset Tables based on Village
Directory and Town Directory Data, 2011
(Inset Tables 36-45)**

One of the important features of Indian Census is tabulation of village wise amenities data. Such information included in this volume is basically of non-Census in nature. Nevertheless, they have great importance in getting an in-depth view of the existing infrastructural facilities and status of availability of different amenities in the villages of the district and can be used as an important input in future development planning of the district.

Table 36 : Distribution of Villages according to Availability of different Amenities, 2011

Sl. No.	Name of C.D. Block	Number of inhabited villages	Type of Amenity available				
			Education*	Medical	Drinking Water	Post Office #	Telephone **
1	2	3	4	5	6	7	8
1	0225 – Jaipur	109	98 (89.91)	52 (47.71)	107 (98.17)	21 (19.27)	89 (81.65)
2	0226 – Purulia-II	101	99 (98.02)	62 (61.39)	95 (94.06)	25 (24.75)	85 (84.16)
3	0227 – Para	118	110 (93.22)	82 (69.49)	117 (99.15)	16 (13.56)	113 (95.76)
4	0228 – Raghunathpur-II	90	81 (90.00)	25 (27.78)	90 (100.00)	14 (15.56)	71 (78.89)
5	0229 – Raghunathpur-I	79	72 (91.14)	35 (44.30)	76 (96.20)	12 (15.19)	69 (87.34)
6	0230 – Neturia	110	95 (86.36)	53 (48.18)	107 (97.27)	15 (13.64)	83 (75.45)
7	0231 – Santuri	92	82 (89.13)	38 (41.30)	92 (100.00)	19 (20.65)	83 (90.22)
8	0232 – Kashipur	198	189 (95.45)	52 (26.26)	197 (99.49)	36 (18.18)	179 (90.40)
9	0233 – Hura	111	111 (100.00)	55 (49.55)	111 (100.00)	25 (22.52)	98 (88.29)
10	0234 – Purulia-I	105	103 (98.10)	61 (58.10)	105 (100.00)	30 (28.57)	88 (83.81)
11	0235 – Pancha	99	95 (95.96)	57 (57.58)	99 (100.00)	20 (20.20)	91 (91.92)
12	0236 – Arsha	95	89 (93.68)	61 (64.21)	94 (98.95)	18 (18.95)	91 (95.79)
13	0237 – Jhalda-I	131	124 (94.66)	73 (55.73)	130 (99.24)	20 (15.27)	99 (75.57)
14	0238 – Jhalda-II	118	109 (92.37)	51 (43.22)	118 (100)	23 (19.49)	96 (81.36)
15	0239 – Bagmundi	138	124 (89.86)	65 (47.10)	135 (97.83)	34 (24.64)	95 (68.84)
16	0240 – Balarampur	89	85 (95.51)	49 (55.06)	89 (100.00)	14 (15.73)	78 (87.64)
17	0241 – Barabazar	202	187 (92.57)	58 (28.71)	195 (96.53)	19 (9.41)	176 (87.13)
18	0242 – Manbazar-I	219	175 (79.91)	78 (35.62)	218 (99.54)	27 (12.33)	175 (79.91)
19	0243 – Manbazar-II	124	117 (94.35)	52 (41.94)	123 (99.19)	23 (18.55)	104 (83.87)
20	0244 – Bundwan	131	127 (96.95)	57 (43.51)	131 (100)	20 (15.27)	75 (57.25)
Total :		2459	2272 (92.4)	1116 (45.38)	2429 (98.78)	431 (17.53)	2038 (82.88)

Sl. No.	Name of C.D. Block	Number of inhabited villages	Type of Amenity available (contd)				
			Transport Communications	Banks	Agricultural Credit Societies	Approach by Pucca Road	Power Supply
1	2	3	9	10	11	12	13
1	0225 – Jaipur	109	29 (26.61)	7 (6.42)	2 (1.83)	23 (21.10)	107 (98.17)
2	0226 – Purulia-II	101	46 (45.54)	8 (7.92)	4 (3.96)	31 (30.69)	101 (100.00)
3	0227 – Para	118	55 (46.61)	4 (3.39)	0 (0.00)	40 (33.90)	118 (100.00)
4	0228 – Raghunathpur-II	90	39 (43.33)	3 (3.33)	4 (4.44)	29 (32.22)	90 (100.00)
5	0229 – Raghunathpur-I	79	23 (29.11)	5 (6.33)	2 (2.53)	27 (34.18)	79 (100.00)
6	0230 – Neturia	110	38 (34.55)	4 (3.64)	2 (1.82)	32 (29.09)	110 (100.00)
7	0231 – Santuri	92	44 (47.83)	8 (8.70)	2 (2.17)	36 (39.13)	92 (100.00)
8	0232 – Kashipur	198	66 (33.33)	4 (2.02)	3 (1.52)	85 (42.93)	198 (100.00)
9	0233 – Hura	111	40 (36.04)	12 (10.81)	10 (9.01)	59 (53.15)	111 (100.00)
10	0234 – Purulia-I	105	35 (33.33)	6 (5.71)	5 (4.76)	20 (19.05)	105 (100.00)
11	0235 – Pancha	99	39 (39.39)	6 (6.06)	9 (9.09)	35 (35.35)	99 (100.00)
12	0236 – Arsha	95	28 (29.47)	5 (5.26)	0 (0.00)	19 (20.00)	92 (96.84)
13	0237 – Jhalda-I	131	40 (30.53)	7 (5.34)	6 (4.58)	25 (19.08)	131 (100.00)
14	0238 – Jhalda-II	118	25 (21.19)	6 (5.08)	6 (5.08)	33 (27.97)	118 (100.00)
15	0239 – Bagmundi	138	50 (36.23)	4 (2.90)	4 (2.90)	34 (24.64)	136 (98.55)
16	0240 – Balarampur	89	24 (26.97)	4 (4.49)	6 (6.74)	22 (24.72)	87 (97.75)
17	0241 – Barabazar	202	73 (36.14)	8 (3.96)	10 (4.95)	53 (26.24)	202 (100.00)
18	0242 – Manbazar-I	219	55 (25.11)	9 (4.11)	4 (1.83)	60 (27.40)	219 (100.00)
19	0243 – Manbazar-II	124	42 (33.87)	3 (2.42)	8 (6.45)	41 (33.06)	123 (99.19)
20	0244 – Bundwan	131	28 (21.37)	7 (5.34)	4 (3.05)	42 (32.06)	131 (100.00)

Total : 2459 819 (33.31) 120 (4.88) 91 (3.70) 746 (30.34) 2449 (99.59)

Note :

- * education includes all education facilities. Medical includes all medical facilities.
- # Post office includes post office, telegraph office and Post and telegraph office.
- Transport communication includes bus service, rail facility and navigable waterways.
- Bank includes Commercial Bank and Co-operative Bank. ** Telephone includes Telephone, PCO and Mobile.

Table 36 shows the C.D. Block wise availability of facilities of education, medical, drinking water, post office, telephone, transport communications, banks, agricultural credit societies, approach by pucca road and power supply in the villages. The facility for education 92.40 per cent, for medical 45.38 per cent, for drinking water 98.78 per cent, for post office 17.53 per cent, for telephone 82.88 per cent, for transport communication 33.31 per cent, for bank 4.88 per cent, for agricultural credit societies 3.70 per cent, approach by pucca road 30.34 per cent and for power supply 99.59 per cent are available in the inhabited villages of Puruliya district.

It is observed from the Table that among the C.D. Blocks cent percent villages of Hura C.D. Block are availed education facility and the least available C.D. Block is Manbazar-I by 79.91 per cent villages, medical facility is served most at Para C.D. Block in 69.49 per cent villages and least served at Kashipur C.D. Block by 26.26 per cent, drinking water facility is cent percent reachable in the villages of Raghunathpur-II C.D. Block, Santuri C.D. Block, Hura C.D. Block, Purulia-I C.D. Block, Puncha C.D. Block, Jhalda-II C.D. Block, Balarampur C.D. Block, Bundwan C.D. Block and in rest of the C.D. Blocks this facility is reachable almost cent percent, post office facility is ranging from 9.41 per cent (Barabazar C.D. Block) to 28.57 per cent (Purulia-I C.D. Block) showing a wide disparity, in case of telephone facility, in 57.25 per cent of villages in Bundwan C.D. Block recorded the least availability and in 95.79 per cent of villages under Arsha C.D. Block recorded the highest availability, transport communications network is spread over mostly in Santuri C.D. Block in 47.83 per cent of villages compared to the least percentage (21.19) in Jhalda-II C.D. Block, the most served C.D. Block having banking facility is Hura (10.81 per cent of villages), whereas the least served C.D. Block having banking facility is Kashipur (2.02 per cent of villages), none of the villages of Para and Arsha C.D. Block are availed the facility of agricultural credit societies whereas 9.09 per cent villages of Puncha C.D. Block are availed this facility, which is the highest proportion in this category, the proportion of villages connected by pucca road is highest in Hura C.D. Block by 53.15 and that is lowest in Purulia-I C.D. Block by 19.05 per cent and in case of power supply facility, except Jaipur C.D. Block, Arsha C.D. Block, Bagmundi C.D. Block, Balarampur C.D. Block and Manbazar-II C.D. Block, cent percent villages of all other C.D. Blocks are availed this facility.

Table 37 : Number and Percentage of Rural population served by Different Amenities, 2011

Sl. No.	Name of CD Block	Total population of inhabited villages	Type of amenity available				
			ducation*	Medical	Drinking water	Post office #	Telephone **
1	2	3	4	5	6	7	8
1	0225-Jaipur	123090	119910 (97.42)	76235 (61.93)	122253 (99.32)	40497 (32.9)	102103 (82.95)
2	0226-Purulia-II	157862	157822 (99.97)	109826 (69.57)	148577 (94.12)	65400 (41.43)	132610 (84.00)
3	0227-Para	167997	166757 (99.26)	138621 (82.51)	167983 (99.99)	49752 (29.61)	162806 (96.91)
4	0228-Raghunathpur-II	107827	105146 (97.51)	58597 (54.34)	107827 (100.00)	40111 (37.20)	94421 (87.57)
5	0229-Raghunathpur-I	96488	93703 (97.11)	57005 (59.08)	95732 (99.22)	29014 (30.07)	91252 (94.57)
6	0230-Neturia	83137	80513 (96.84)	52237 (62.83)	81048 (97.49)	18651 (22.43)	66650 (80.17)
7	0231-Santuri	72586	70073 (96.54)	37336 (51.44)	72586 (100.00)	26504 (36.51)	66352 (91.41)
8	0232-Kashipur	174325	172984 (99.23)	75481 (43.30)	174299 (99.99)	55419 (31.79)	159470 (91.48)
9	0233-Hura	143575	143575 (100.00)	105405 (73.41)	143575 (100.00)	57864 (40.30)	132713 (92.43)
10	0234-Purulia-I	145494	145273 (99.85)	107820 (74.11)	145494 (100.00)	71308 (49.01)	130643 (89.79)
11	0235-Puncha	123855	122827 (99.17)	94000 (75.90)	123855 (100.00)	46291 (37.38)	118133 (95.38)
12	0236-Arsha	154736	153997 (99.52)	119207 (77.04)	153420 (99.15)	58942 (38.09)	146968 (94.98)
13	0237-Jhalda-I	127759	125753 (98.43)	85553 (66.96)	127336 (99.67)	44599 (34.91)	101584 (79.51)
14	0238-Jhalda-II	135814	132716 (97.72)	74386 (54.77)	135814 (100.00)	49672 (36.57)	116644 (85.89)
15	0239-Bagmundi	135579	133479 (98.45)	97926 (72.23)	134783 (99.41)	64580 (47.63)	117338 (86.55)
16	0240-Balarampur	113519	113175 (99.70)	77833 (68.56)	113519 (100.00)	32435 (28.57)	100707 (88.71)

17	0241-Barabazar	162508	160761 (98.92)	67910 (41.79)	159679 (98.26)	25113 (15.45)	143615 (88.37)
18	0242-Manbazar-I	144550	136322 (94.31)	79481 (54.99)	144421 (99.91)	42132 (29.15)	120661 (83.47)
19	0243-Manbazar-II	97164	95869 (98.67)	53214 (54.77)	96536 (99.35)	29570 (30.43)	84172 (86.63)
20	0244-Bundwan	88936	88740 (99.78)	42751 (48.07)	88936 (100.00)	21748 (24.45)	59013 (66.35)
Total :		2556801	2519395 (98.54)	1610824 (63.00)	2537673 (99.25)	869602 (34.01)	2247855 (87.92)

Sl. No.	Name of CD Block	Total population of inhabited villages	Type of amenity available (contd)				
			Transport communications	Banks	Agricultural credit societies	Approach by pucca road	Power supply
1	2	3	9	10	11	12	13
1	0225 – Jaipur	123090	45373 (36.86)	15072 (12.24)	2579 (2.1)	28408 (23.08)	119142 (96.79)
2	0226 – Purulia-II	157862	82522 (52.27)	21480 (13.61)	8763 (5.55)	55151 (34.94)	157862 (100)
3	0227 – Para	167997	87928 (52.34)	16289 (9.7)	0 (0)	70978 (42.25)	167997 (100)
4	0228 – Raghunathpur-II	107827	57089 (52.94)	12613 (11.7)	6156 (5.71)	58685 (54.43)	107827 (100)
5	0229 – Raghunathpur-I	96488	36780 (38.12)	8206 (8.5)	3613 (3.74)	42481 (44.03)	96488 (100)
6	0230 – Neturia	83137	39966 (48.07)	2862 (3.44)	1753 (2.11)	25875 (31.12)	83137 (100)
7	0231 – Santuri	72586	34734 (47.85)	7875 (10.85)	2643 (3.64)	35226 (48.53)	72586 (100)
8	0232 – Kashipur	174325	72590 (41.64)	8510 (4.88)	4741 (2.72)	90365 (51.84)	174325 (100)
9	0233 – Hura	143575	68043 (47.39)	32785 (22.83)	20758 (14.46)	92539 (64.45)	143575 (100)
10	0234 – Purulia-I	145494	60963 (41.9)	14593 (10.03)	11094 (7.63)	36872 (25.34)	145494 (100)
11	0235 – Puncha	123855	69759 (56.32)	16886 (13.63)	16184 (13.07)	59680 (48.19)	123855 (100)
12	0236 – Arsha	154736	63078 (40.76)	15334 (9.91)	0 (0)	44372 (28.68)	152951 (98.85)
13	0237 – Jhalda-I	127759	55707 (43.6)	24146 (18.9)	8014 (6.27)	30644 (23.99)	127759 (100)
14	0238 – Jhalda-II	135814	40670 (29.95)	7528 (5.54)	6733 (4.96)	50808 (37.41)	135814 (100)
15	0239 – Bagmundi	135579	69552 (51.3)	13167 (9.71)	9173 (6.77)	43585 (32.15)	134380 (99.12)
16	0240 – Balarampur	113519	43626 (38.43)	7711 (6.79)	10159 (8.95)	29492 (25.98)	111524 (98.24)
17	0241 – Barabazar	162508	73681 (45.34)	13572 (8.35)	11620 (7.15)	54871 (33.77)	162508 (100)
18	0242 – Manbazar-I	144550	59253 (40.99)	10495 (7.26)	7136 (4.94)	60896 (42.13)	144550 (100)
19	0243 – Manbazar-II	97164	44256 (45.55)	5109 (5.26)	12546 (12.91)	44707 (46.01)	95661 (98.45)
20	0244 – Bundwan	88936	23543 (26.47)	6303 (7.09)	1596 (1.79)	38114 (42.86)	88936 (100)
Total :		2556801	1129113 (44.16)	260536 (10.19)	145261 (5.68)	993749 (38.87)	2546371 (99.59)

Note :

- * Education includes all education facilities.
Medical includes all medical facilities.
- # Post office includes post office, telegraph office and Post and telegraph office.
Transport communication includes bus service, rail facility and navigable waterways.
Bank includes Commercial Bank and Co-operative Bank.
- ** Telephone includes Telephone, PCO and Mobile.

Table 37 shows the C.D. Block wise availability of facilities of education, medical, drinking water, post office, telephone, transport communications, banks, agricultural credit societies, approach by pucca road and power supply among the rural population. The facility for education is availed by 98.54 per cent population, for medical it is served by 63.00 per cent of population, drinking water is availed to 99.25 per cent, post office to 34.01 per cent, telephone facility is availed by 87.92 per cent, transport communication to 44.16 per cent, for bank to 10.19 per cent, for agricultural credit societies it is availed by 5.68 per cent, approach by pucca road to 38.87 per cent and for power supply it is served to 99.59 per cent rural population of Puruliya district.

C.D. Block wise data shows that education facility is ranging from cent percent (Hura C.D. Block) to 94.31 per cent (Manbazar-I C.D. Block), medical facility is ranging from 41.79 per cent (Barabazar C.D. Block) to 82.51 per cent (Para C.D. Block) showing a wide disparity, drinking water facility is ranging from 94.12 per cent (Purulia-II C.D. Block) to cent percent (Raghunathpur-II C.D. Block, Santuri C.D. Block, Hura C.D. Block, Purulia-II C.D. Block, Pancha C.D. Block, Jhalda-II C.D. Block, Balarampur C.D. Block and Bundwan C.D. Block), post office facility is ranging from 15.45 per cent (Barabazar C.D. Block) to 49.01 per cent (Purulia-I C.D. Block) also showing a wide disparity, in telephone facility only in Bundwan C.D. Block it is 66.35 per cent, for rest of the C.D. Blocks it ranges from 79.51 per cent (Jhalda-I C.D. Block) to 96.91 per cent (Para C.D. Block), transport communications facility is ranging from 26.47 per cent (Bundwan C.D. Block) to 56.32 per cent (Pancha C.D. Block), bank facility is ranging from 3.44 per cent (Neturia C.D. Block) to 22.83 per cent (Hura C.D. Block), agricultural credit society facility is ranging from 0 per cent (Para C.D. Block and Arsha C.D. Block) to 14.46 per cent (Hura C.D. Block) also showing wide disparity, in approach by pucca road facility only the

minimum range 23.08 per cent in Jaipur C.D. Block and the maximum range 64.45 per cent in Hura C.D. Block have a wide disparity, and in case of power supply facility, except Jaipur C.D. Block, Arsha C.D. Block, Bagmundi C.D. Block, Balarampur C.D. Block and Manbazar-II C.D. Block cent percent rural inhabitants of all other C.D. Blocks of the district are availed this facility.

Table 38 : Distribution of Villages not having certain Amenities, arranged by Distance Ranges from the Places where these are Available, 2011

Village not having the amenity of	Distance range of place from the villages where the amenity is available				Total (Col. 2-4)
	Less than 5 kilometres	5-10 kilometres	10+ kilometres		
1	2	3	4	5	
1. Education :					
(a) Primary School	196	8	3		207
(b) Middle School	1418	392	40		1850
(c) Degree College	887	485	1037		2409
2. Medical :					
(a) Hospital	1034	509	846		2389
(b) PHC	775	926	673		2374
3. Post Office :	1530	370	128		2028
4. Telephone	169	226	26		421
5. Bus Service	1154	627	6		1787
6. Bank :					
(a) Commercial Bank	761	906	709		2376
(b) Co-operative Bank	562	648	1190		2400
7. Agricultural Credit Societies	0	124	2244		2368

Degree College includes Art, Engineering and Medicine

Hospital includes Allopathic & Alternative Medicine

Post Office includes post office, telegraph office and post & telegraph office

Telephone includes Telephone, PCO and mobiles

Bus includes private and public

Table 38 depicts the distribution of villages of non-availability of amenities and showing the distance range from the nearest place where the respective amenities are available. It is observed that 207 villages in the district have no primary school. Out of which 196 villages have this facility within 5 kilometres, 8 villages have this facility within 5-10 kilometres and only 3 villages have this facility beyond 10 kilometres. In case of middle school facility, there are 1,850 villages not having middle school, out of which the majority (1,418 villages) have this facility within 5 kilometres and out of 2,409 villages not having degree college, only 887 villages can avail the degree college facility within 5 kilometres distance. In case of non-availability of hospital facility there are 2,389 villages in the district, out of which majority (1,034) of villages can avail this facility within 5 kilometres, 509 villages have to go 5-10 kilometres and 846 have to go beyond 10 kilometres to avail this facility. Out of 2,374 villages which have no primary health centre facility itself, only 775 villages have to travel upto 5 kilometres to avail this facility as reported, for 926 villages for availing this facility they have to go 5-10 kilometres and for rest 673 villages, they have to move beyond 10 kilometres. There are 2,028 villages which have no post office facility itself. Out of which, majority of villages (1,530) can avail this facility within 5 kilometres. In case of telephone facility out of 421 villages where no telephone facility is available, can availed this facility within 5 kilometres by the inhabitants of 169 villages. Out of total villages of Purulia district there are 1,787 villages where no bus service is available. It has been observed from the above Table that majority of the villages (1,154) can availed the bus service within 5 kilometres from their respective villages. So far as the availability of commercial banking service is concerned 2,376 villages do not have the same and below the half of these villages (906) can avail this facility within a distance of 5-10 kilometres followed by 761 villages within 5 kilometres, In case of cooperative banking service, it is observed that in 2,400 villages of the district have no cooperative banking service and out of these only 562 villages can avail this facility within 5 kilometres and the majority (1,190) villages have to go beyond 10 kilometres to avail this facility. For agricultural credit societies 2,368 villages have such

facility beyond the reach of 5 kilometres out of which the majority (2,244) villages can avail this facility beyond 10 kilometres.

Table 39 : Distribution of Villages according to the Distance from the Nearest Statutory Town and Availability of Different Amenities, 2011

Distance Range from the nearest Statutory Town (In Kilometres)	Number/ Percentage	Number of Inhabited Villages in each range	Type of amenity available							
			Education*	Medical	Post Office #	Telephone **	Transport Communications	Banks	Agricultural Credit Societies	Approach by Pucca Road
1	2	3	4	5	6	7	8	9	10	11
Less than 5	Number	66	59	37	10	57	19	3	1	20
	Percentage		89.39	56.06	15.15	86.36	28.79	4.55	1.52	30.30
5 - 15	Number	743	691	371	137	617	254	42	30	206
	Percentage		93.00	49.93	18.44	83.04	34.19	5.65	4.04	27.73
16- 50	Number	1168	1101	509	219	998	415	57	45	392
	Percentage		94.26	43.58	18.75	85.45	35.53	4.88	3.85	33.56
51+	Number	459	413	194	65	350	126	18	15	127
	Percentage		89.98	42.27	14.16	76.25	27.45	3.92	3.27	27.67
Unspecified	Number	23	8	5	0	16	5	0	0	1
	Percentage		34.78	21.74	0.00	69.57	21.74	0.00	0.00	4.35
Total :	Number	2459	2272	1116	431	2038	819	120	91	746
	Percentage		92.40	45.38	17.53	82.88	33.31	4.88	3.70	30.34

Note :

- * Education includes all education facilities. Medical includes all medical facilities.
- # Post office includes post office, telegraph office and Post and telegraph office. Transport communication includes bus service, railway facility and navigable waterways. Bank includes Commercial Bank and Co-operative Bank.
- ** Telephone includes Telephone, PCO and Mobile.

This Table analyses the distribution of villages according to the distance from the nearest statutory towns and availability of eight different amenities (education, medical, post office, telephone, transport communications, banks, agricultural credit societies and approach by pucca road), imply the urban effect on amenities of rural areas. The Table shows that out of 2,459 inhabited villages 2,272 villages having education facility by 92.40 per cent, 1,116 villages can avail the medical facility by 45.38 per cent, having post office facility itself by 17.53 per cent villages, which is 431 number of villages, telephone facility is highly available in 2,038 villages by 82.88 per cent, transport communications facility is reachable in 819 villages, which is 33.31 per cent out of total inhabited villages in the district. In case of banks, agricultural credit societies and approach by pucca road, these amenities are available respectively in 4.88 per cent, 3.70 per cent and 30.34 per cent villages of the Puruliya district.

Table 40 : Distribution of Villages according to Population Range and Amenities Available, 2011

Population range	Number/ Percentage	Number of inhabited villages in each range	Type of amenity available									
			Education*	Medical	Drinking water	Post office #	Telephone **	Transport communications	Banks	Agricultural Credit Societies	Approach by pucca road	Power supply
1	2	3	4	5	6	7	8	9	10	11	12	13
1-499	Number	792	620	199	776	39	595	188	15	10	169	791
	Percentage		78.28	25.13	97.98	4.92	75.13	23.74	1.89	1.26	21.34	99.87
500 – 999	Number	748	735	306	739	73	629	215	25	23	197	742
	Percentage		98.26	40.91	98.80	9.76	84.09	28.74	3.34	3.07	26.34	99.20
1000 – 1999	Number	613	611	350	610	141	528	231	30	34	236	611
	Percentage		99.67	57.1	99.51	23.00	86.13	37.68	4.89	5.55	38.50	99.67
2000 – 4999	Number	285	285	241	283	161	265	171	42	24	132	284
	Percentage		100.00	84.56	99.30	56.49	92.98	60.00	14.74	8.42	46.32	99.65
5000 – 9999	Number	21	21	20	21	17	21	14	8	0	12	21
	Percentage		100.00	95.24	100.00	80.95	100.00	66.67	38.10	0.00	57.14	100.00
10000 +	Number	0	0	0	0	0	0	0	0	0	0	0
	Percentage		0.00	0	0.00	0.00	0.00	0.00	0.00	0.00	0.00	0.00
District Total :	Number	2459	2272	1116	2429	431	2038	819	120	91	746	2449
	Percentage		92.40	45.38	98.78	17.53	82.88	33.31	4.88	3.70	30.34	99.59

Note :

- * Education includes all education facilities. Medical includes all medical facilities.

- # Post office includes post office, telegraph office and Post and telegraph office.
 Transport communication includes bus service, railway facility and navigable waterways.
 Bank includes Commercial Bank and Co-operative Bank.
 ** Telephone includes Telephone, PCO and Mobile.

This Table analyses the distribution of villages according to population and availability of ten different amenities (education, medical, drinking water, post office, telephone, transport communications, banks, agricultural credit societies, approach by pucca road and power supply), i.e. availability of amenities for different population size classes of villages. It is observed from the Table that there are no villages in the district in the population range of 10,000+. This Table shows that the proportion of villages having these amenities increases proportionately as the population size increase. But in two cases this relation is showing exception. In drinking water amenity it slightly declines from the population range 1000-1999 to the population range 2000-4999; in power supply amenity it also decreases from population range 1000-1999 to 2000-4999 All villages having population 5000-9999 have education, drinking water, telephone and power supply facilities and cent percent villages in the population range of 2000-4999 are availed education facility.

Table 41 : Distribution of Villages according to Land Use, 2011

Sl. No.	Name of CD Block	Number of inhabited villages	Total area (in Hectares)	Percentage of cultivable area to total area	Percentage of irrigated area to total cultivable area
1	2	3	4	5	6
1	0225-Jaipur	109	22005.14	58.86	29.75
2	0226-Purulia-II	101	28747.48	63.48	31.75
3	0227-Para	118	28207.01	63.08	28.61
4	0228-Raghunathpur-II	90	18582.04	29.04	67.53
5	0229-Raghunathpur-I	79	17931.78	61.76	19.30
6	0230-Neturia	110	18367.22	35.48	5.19
7	0231-Santuri	92	17072.82	68.68	34.07
8	0232-Kashipur	198	42751.58	56.05	28.63
9	0233-Hura	111	37887.29	60.24	24.48
10	0234-Purulia-I	105	26782.75	61.25	31.10
11	0235-Puncha	99	32473.34	58.12	27.29
12	0236-Arsha	95	37437.53	60.24	18.16
13	0237-Jhalda-I	131	29329.43	50.20	20.42
14	0238-Jhalda-II	118	23925.26	62.12	25.91
15	0239-Bagmundi	138	42095.84	61.42	40.67
16	0240-Balarampur	89	29083.88	73.96	19.13
17	0241-Barabazar	202	40699.43	62.24	17.09
18	0242-Manbazar-I	219	36181.54	53.48	19.99
19	0243-Manbazar-II	124	27428.09	58.19	28.98
20	0244-Bundwan	131	34643.08	41.64	9.41
Total :		2459	591632.53	57.53	25.66

Note : Cultivable area = irrigated area + unirrigated area

The above Table shows that there are 2,459 inhabited villages spread over twenty C.D. Blocks with a total area of 5,91,632.53 hectares. In Purulia district slightly more than half of the land area is available for cultivation and that constitutes 57.53 per cent of the total land of the district. Irrigation is considered as an important factor for cultivation. As per the Table only 25.66 per cent of the cultivable land is under irrigation. The highest percentage of cultivable area (73.96 per cent) is in Balarampur C.D. Block, followed by Santuri C.D. Block with 68.68 per cent. Raghunathpur-II C.D. Block is reported the lowest percentage of cultivable area (29.04 per cent) to its total area. The proportion of cultivable area in the remaining C.D. Blocks is more or less equal. It is observed from the Table that irrigated area to the total cultivable land is highest in Raghunathpur-II C.D. Block with 67.53 per cent, followed by Bagmundi C.D. Block and Santuri C.D. Block where the proportion of irrigated area is 40.67 per cent and 34.07 per cent respectively. The lowest proportion of cultivable land under irrigation is recorded as 5.19 per cent in Neturia

C.D. Block. Besides Neturia C.D. Block, eight C.D. Blocks viz. Raghunathpur-I C.D. Block (19.30 per cent), Hura C.D. Block (24.48 per cent), Arsha C.D. Block (18.16 per cent), Jhalda-I C.D. Block (20.42 per cent), Balarampur C.D. Block (19.13 per cent), Barabazar C.D. Block (17.09 per cent), Manbazar-I C.D. Block (19.99 per cent) and Bundwan C.D. Block (9.41 per cent) are also recorded having less proportion irrigated area than the district average of 25.66 per cent.

Table 42 : Schools Colleges per 10,000 population in Towns, 2011

Sl. No.	Name of the Town	Type of educational institution (Approx. numbers)				
		Primary	Middle	Secondary/Matriculation	Senior Secondary	College*
1	2	3	4	5	6	7
1	329896 – Jaypur (CT)	3	0	0	2	1
2	330011 – Raghobpur (P) (CT)	3	2	0	0	0
3	330012 – Hutmura (CT)	26	3	3	3	0
4	330145 – Santaldih Thermal Power Project - Town (CT)	12	12	12	8	0
5	330146 – Kanki (P) (CT)	1	1	0	0	0
6	330147 – Dubra (CT)	2	2	2	2	0
7	330148 – Chapari (CT)	3	0	0	0	0
8	330149 – Shankara (CT)	2	1	0	0	0
9	330256 – Nabagram (CT)	7	2	2	0	0
10	330359 – Arra (CT)	4	1	0	0	0
11	330483 – Saltor (CT)	2	0	0	0	0
12	330484 – Hijuli (CT)	3	0	1	1	0
13	330485 – Par Beliya (CT)	4	0	0	2	2
14	330589 – Murulia (CT)	3	0	0	0	0
15	330799 – Kantaranguri (P) (CT)	4	2	0	0	0
16	330800 – Adra (CT)	3	0	4	3	0
17	330801 – Lapara (CT)	7	2	0	0	0
18	331032 – Lagda (CT)	7	0	2	2	0
19	331380 – Jhalda (P) (CT)	3	0	0	0	0
20	331510 – Chekya (CT)	15	2	2	0	0
21	331511 – Begun Kodar (CT)	14	2	2	2	0
22	331744 – Balarampur (CT)	1	0	0	0	0
23	331960 – Barabazar (CT)	5	2	2	2	1
24	332204 – Manbazar (CT)	9	3	3	3	0
25	332475 – Bandoan (CT)	15	0	0	5	0
26	801736 – Jhalda (M)	13	1	2	1	0
27	801737 – Raghunathpur (M)	8	0	2	0	0
28	801738 – Puruliya (M)	6	0	1	0	0
District : Puruliya (340)		6	1	1	1	0

Note : * College includes Arts/ Science/ Commerce College (Degree Level and above)

Table 42 presents the total number of educational institutions in the category of Primary, Middle, Secondary, Senior Secondary Schools and Colleges available for every 10,000 population in the urban areas of Puruliya district. The number of educational institutions in each town given in the Table is estimated per 10,000 population in each Census Town and Municipality. The number of Primary Schools available per 10,000 population in the urban areas of the district is shown as 6 whereas Middle Schools, Secondary/Matriculation and Senior Secondary Schools each shown as 1. However, for the urban areas of the district as a whole, the ratio of Colleges available per 10,000 population is zero (0) as per the above Table. Among the Census Towns, Hutmura (CT) with a ratio of 26 is having the highest number of Primary Schools per 10,000 population, followed by Chekya (CT) and Bandoan (CT) with a ratio each of 15 Primary Schools per 10,000 population. However, in all the other Census Towns the ratio of the number of Primary Schools per 10,000 population is ranges from 1 to 14. Among the Statutory Towns, Jhalda Municipality is having 13 Primary Schools followed by Raghunathpur Municipality with 8 Primary Schools for every 10,000 population. In the category of Middle Schools, the highest ratio for the urban areas is reported as 12 in Santaldih Thermal Power Project-Town (CT). The highest ratio of the number of Secondary/Matriculation Schools for every 10,000 population has also been reported in Santaldih Thermal Power Project-Town (CT) with 12 followed by Adra (CT) with 4. The highest ratio of the number of Colleges available per 10,000 population in the urban areas of the district has been

reported as 2 from Par Beliya (CT) followed by Jaypur (CT) and Barabazar (CT) each with 1 but for the remaining urban areas the ratio is recorded as zero (0).

Table 43 : Number of Beds in Medical Institutions in Towns, 2011

Sl. No.	Name of the Town	Number of beds in medical institutions per 10,000 population (Approx. numbers)
1	2	3
1	329896 – Jaypur (CT)	0
2	330011 – Raghobpur (P) (CT)	17
3	330012 – Hutmura (CT)	0
4	330145 – Santaldih Thermal Power Project - Town (CT)	0
5	330146 – Kanki (P) (CT)	0
6	330147 – Dubra (CT)	0
7	330148 – Chapari (CT)	0
8	330149 – Shankara (CT)	0
9	330256 – Nabagram (CT)	0
10	330359 – Arra (CT)	1
11	330483 – Saltor (CT)	0
12	330484 – Hijuli (CT)	0
13	330485 – Par Beliya (CT)	0
14	330589 – Murulia (CT)	0
15	330799 – Kantaranguri (P) (CT)	408
16	330800 – Adra (CT)	10
17	330801 – Lapara (CT)	0
18	331032 – Lagda (CT)	0
19	331380 – Jhalda (P) (CT)	0
20	331510 – Chekya (CT)	209
21	331511 – Begun Kodar (CT)	0
22	331744 – Balarampur (CT)	0
23	331960 – Barabazar (CT)	0
24	332204 – Manbazar (CT)	35
25	332475 – Bandoan (CT)	1051
26	801736 – Jhalda (M)	0
27	801737 – Raghunathpur (M)	136
28	801738 – Puruliya (M)	2
District : Puruliya (340)		38

The above Table shows the number of beds available in the medical institutions located in the towns under Puruliya district. The urban area of Puruliya district consists of twenty five Census Towns and three Municipalities. It is observed from the above Table that for the entire urban area of the district there are 38 beds available in the medical institutions for every 10,000 population. The Table also shows that, out of Twenty eight urban units in twenty one units the ratio of the number of beds available in the medical institutions per 10,000 population is 0. The highest ratio of 1051 beds in medical institutions available per 10,000 population is reported from Bandoan (CT), followed by Kantaranguri (P) (CT) with 408 beds per 10,000 population and Chekya (CT) with 209 beds per 10,000 population. Raghunathpur Municipality reported 136 numbers of beds available for every 10,000 population while Puruliya Municipality has reported a ratio of only 2 beds available in medical institutions per 10,000 population.

Table 44 : Proportion of Slum population in Towns, 2011

Sl. No.	Name of the Town having Slum	Total population	Slum population	Percentage of Slum population to Total Population
1	2	3	4	5
1	801736 – Jhalda (M)	19544	14014	71.70
2	801738 – Puruliya (M)	121067	50000	41.30
Total :		140611	64014	45.53

The above Table depicts the proportion of slum population to the total population of statutory towns which have reported having slum population. The slum areas are being

identified on the basis of certain fixed criteria. The slum population in the district estimated with the help of slum data provided by the concerned town authorities. Puruliya district has three statutory towns viz. Raghunathpur Municipality, Jhalda Municipality and Puruliya Municipality. During Census 2011, slum population is being reported only from two Statutory Towns viz. Jhalda Municipality and Puruliya Municipality. In the district, of the total population of the Statutory Towns, 45.53 per cent population is inhabited in the slum areas. Out of two Municipalities, Jhalda Municipality has higher proportion (71.70 per cent) of slum population in compare to Puruliya Municipality (41.30 per cent). But in absolute figure slum dwellers are more in number in Puruliya Municipality (50,000) than Jhalda Municipality (14,014).

Table 45 : Most important Commodity Manufactured in Towns, 2011

Sl. No.	Name of the Town	Name of three most important commodities manufactured
1	2	3
1	329896 – Jaypur (CT)	Cock Industries, Muri
2	330011 – Raghobpur (P) (CT)	---
3	330012 – Hutmura (CT)	---
4	330145 – Santaldih Thermal Power Project – Town (CT)	---
5	330146 – Kanki (P) (CT)	Bamboo Work
6	330147 – Dubra (CT)	Soft Cock, Leather
7	330148 – Chapari (CT)	---
8	330149 – Shankara (CT)	Bidi
9	330256 – Nabagram (CT)	---
10	330359 – Arra (CT)	Paddy, Clay Pots, Bamboo Product
11	330483 – Saltor (CT)	---
12	330484 – Hijuli (CT)	---
13	330485 – Par Beliya (CT)	---
14	330589 – Murulia (CT)	Aman Paddy, Puffed Rice, Biri
15	330799 – Kantaranguri (P) (CT)	---
16	330800 – Adra (CT)	---
17	330801 – Lapara (CT)	---
18	331032 – Lagda (CT)	---
19	331380 – Jhalda (P) (CT)	Paddy, Vegetables
20	331510 – Chekya (CT)	Biri
21	331511 – Begun Kodar (CT)	Vegetables, Paddy, Mustard
22	331744 – Balarampur (CT)	Paddy, Rice, Vegetables
23	331960 – Barabazar (CT)	---
24	332204 – Manbazar (CT)	Paddy, Wheat, Mustard
25	332475 – Bandoan (CT)	Bakery, Puffed Rice, Pot Making
26	801736 – Jhalda (M)	Shellac, Biri, Cutlary Tools
27	801737 – Raghunathpur (M)	Tassar
28	801738 – Puruliya (M)	Agar, Tobacco, Bidi

Table 45 above shows the most important commodities manufactured in each town of Puruliya district. It could be seen from the Table that out of twenty eight urban units of the district fifteen units are in important commodities produced in their respective towns. Paddy/Aman Paddy/Rice is commonly produced in six Census Towns in the district. Tassar is the main manufactured commodity for Raghunathpur Municipality whereas for Jhalda Municipality and Puruliya Municipality it is *Bidi*.

Major Social and Cultural Activities

Places of Religious, Historical or Archaeological Importance

Major Characteristics and Contribution of the District

Major Social and Cultural activities of the District like Festivals and Fairs

Innumerable fairs, festivals and socio-cultural events are held throughout the year in the district having wide admixture of religion, community and culture. The followers of the main faiths and some tribal groups observe their own religious festivals whereas they intermingle in certain *melas* (fairs) and ceremonies. Brief notes on the major festivals and *melas* of the district are given below :

(a) Festivals Celebrated throughout the State :

West Bengal celebrates many *pujas* (worship) and festivals. The Bengali proverb “*Baro Mase Tero Parbon*” (thirteen festivals in twelve months) indicates the abundant of festivity in the State. We are trying to go across the State Level common festivals in brief that are celebrated with great grandeur all over West Bengal with great enthusiasm. Please note that this State is a perfect example of communal harmony that is reflected in all the festivals. Peoples of different religion, caste and creed use to celebrate and participate in all the festivals together.

Durga Puja : Durga *puja* or *Sharadotsav* is undoubtedly the main festival of West Bengal. The dates of Durga *puja* celebrations are set according to the traditional Hindu calendar and the fortnight corresponding to the festival is called *Devi Paksha* (fortnight of the Goddess). Durga *puja* festival marks the victory of Goddess Durga over the evil buffalo demon Mahishasura. Thus, Durga *puja* festival epitomizes the victory of Good over Evil. The prominence of Durga *puja* increased gradually during the British Raj in Bengal and erstwhile Assam. After the Hindu reformists identified Durga with India, she became an icon for the Indian Independence Movement. In the first quarter of the 20th century, the tradition of *Baroyari* (community) *puja* was popularized due to this. After independence, Durga *puja* became one of the largest celebrated festivals in the whole world. It is also the largest open Air Art Exhibition in the World. Durga *puja* is also called *Akalbodhan* (untimely awakening of Durga), *Sharadiya Pujo* (autumnal worship), *Sharodotsab* (festival of autumn), *Maha Pujo* (grand *puja*), *Maayer Pujo* (worship of the Mother) or merely as *puja* or *pujo*.

Kali Puja : Kali *puja* is also known as *Shyama puja* or *Mahanisha puja*, is a festival dedicated to the Hindu Goddess Kali, celebrated on the new moon day of the Hindu calendar month of *Kartik* (mid-October to mid-November) especially in Bengal, Odisha, Bihar and Assam. While the Bengalis, Odias and Assamese adore Goddess Kali on this day, the rest of India worships Goddess Lakshmi on Diwali. In north India ‘Deepavali’ or the festival of lights is celebrated to commemorate the home coming of Lord Rama to Ayodhya after fourteen years of exile as per the epic Ramayana. Decoration with lights and cracking the crackers are part of the observation.

Saraswati Puja or Vasant Panchami : Goddess Saraswati is referred as the Goddess of learning and music. It is a festival that signifies the beginning of *Vasant Ritu* (spring season). This *puja* is celebrated on the fifth day of the bright fortnight of the lunar month of Bengali calendar month of *Magh* (mid-January to mid-February). A white swan on which the Goddess sits symbolizes *Satwa Guna* (purity and discrimination). This *puja* is celebrated in all educational institutions, music schools and even in localities throughout the State.

Dol Yatra or The Festival of Colours : The festival of *Dol Yatra* is celebrated with pomp and dignity in the State of West Bengal. While it is known as *Dol Yatra* in West Bengal, rest of India celebrates it as *Holi*. It is the last festival of Bengali Calendar Year. It celebrates the legend of Radha and Krishna which says that Lord Krishna expressed his love to her beloved Radha on this day. People celebrate this festival playing with coloured water and colour powder called *abeer*. *Dol Purnima* (full moon day) becomes all the more significant for Bengalis, because this is also the birthday of the great Bhakti cult movement leader *Shree Chaitanya Mahaprabhu* (1485–1533).

Ratha Yatra or The Chariot Journey Festival : *Ratha Yatra* is a festival that involves moving of deities Jagannath, Balabhadra and Subhadra on a *ratha* (chariot) to their *Mausima Deula* (aunt's place). The festival originated in Puri, Odisha. The *Ratha Yatra* of Mahesh at Sreerampore in the Hugli district of West Bengal is the third oldest *ratha* festival in India and oldest in Bengal, having been celebrated since 1755. *Ratha Yatra* of Guptipara in Hugli district and of Mahishadal in Purba Medinipur district also has all India fame. Though mainly a *Vaishnava* festival, still it is celebrated by all communities. Small children are seen to pull small *rathas* around the streets accompanied by their parents. Many local *rathas* are also been pulled in this occasion throughout the State.

Raksha Bandhan : It is a Hindu festival that celebrates the love and duty between brothers and sisters where sisters tie a *rakhi* (sacred thread) on her brother's wrist. This symbolizes the sister's love and prayers for her brother's well-being, and the brother's lifelong vow to protect her. The festival falls on the full moon day (*Shravan Poornima*) of the Bengali calendar month of *Shravan* (mid-July to mid-August). Many myths and historic legends are linked to it. For example, the Rajput queens practiced the custom of sending *rakhi* threads to neighbouring rulers as token of brotherhood.

In West Bengal, the great poet Rabindranath Tagore invoked *Rakhi* as concepts to inspire love, respect and a vow of mutual protection between Hindus and Muslims during India's colonial era. In 1905, Bengal was divided by the British Empire on the basis of religion. Tagore arranged a ceremony to celebrate *Raksha Bandhan* to strengthen the bond of love and togetherness between Hindus and Muslims of Bengal, and urge them to together protest the British Empire which proved to be very successful. Even today in West Bengal, his tradition continues as people tie *Rakhis* to their neighbours and close friends.

Eid al-Fitr or Festival of breaking the Fast : This is an important religious festival of the peoples belonging to Islam faith. It marks the end of *Ramadan*, the Islamic holy month of *sawm* (fasting). The religious *Eid* is a single day during which Muslims are not permitted to fast. The holiday celebrates the conclusion of the 29 or 30 days of dawn-to-sunset fasting during the entire month of *Ramadan*. The day of *Eid*, therefore, falls on the first day of the next Islamic calendar month of *Shawwal*. The date for the start of any lunar *Hijri* month varies based on the observation of new moon by local religious authorities, so the exact day of celebration varies by locality. However, in most countries, it is generally celebrated on the same day as Saudi Arabia. Throughout the State, mass prayers (*namaz*) are organized. It is a day of joyful get together.

Muharram : It is the first month of the Islamic calendar and is one of the four sacred months of the year. Since the Islamic calendar is a lunar calendar, *Muharram* moves from year to year when compared with the Gregorian calendar. It is the second holiest month following Ramadan. The word Muharram means forbidden and is derived from the word *harām*, meaning sinful. This is practically a mourning festival to observe the death of two brothers Hassan and Hussain – two grandsons of the Prophet Muhammed in the battle of Karbala. *Tajiyas* that symbolized the memorial tombs of the two brothers are taken out in procession and the devotees use to chant the name of Hassan and Hussain throughout.

Christmas : Also referred as Christmas Day, is an annual festival commemorating the birth of Jesus Christ, observed on December 25 as a religious and cultural celebration among billions of people around the world as well as West Bengal. On this day people exchange gifts, sweet and cakes amongst them. Many fairs are organized throughout the State and people use to gather there in numbers. Children are very fond of this festivals and Santa Claus is perhaps the most lovable character to them from whom they expect gifts packed in colourful papers. The chilling winter season practically extends this Christmas festivals up to English New Year i.e. January 1.

Good Friday : It is a Christian religious occasion commemorating the crucifixion of Jesus Christ and his death at Calvary. Calvary, also Golgotha, was, according to the Gospels, a

site immediately outside Jerusalem's walls where Jesus was crucified. It is also known as Holy Friday, Great Friday, Black Friday or Easter Friday.

Guru Nanak's Birthday : Guru Nanak Sahib, the founder of Sikhism, was born on 15th April, 1469 at Rai-Bhoi-di Talwandi in the present district of Shekhupura (Pakistan), now Nanakana Sahib. The Birthday of Guru Nanak Sahib falls on *Kartik Purnamashi* i.e. full moon day of the month *Kartik* (usually November). On this day the followers of Sikhism use to visit the *Gurdwara* (shrine) and pay homage to him. This occasion is celebrated all over the State every year with great devotion and enthusiasm.

Buddha Purnima : Also referred as Buddha *Jayanti*, the birth anniversary of the Lord Gautam Buddha is the most important festival of the Buddhists and is celebrated with great enthusiasm. This festival falls on full moon day in the month of April. It was on this same day that Buddha got enlightenment and also attained *Nirvana* (salvation). The Buddhists consider the day to be more auspicious than any other day of the year. It is also believed that Yashodara, Gautam's wife, his charioteer Channa and even his horse Kantaka were born on the same day.

Mahavir Jayanti : The followers of Jainism observes the birthday of Lord Mahāvīra on this date. Lord Mahāvīra (599 BCE–527 BCE), also known as Vardhaman, was the twenty-fourth and last *tirthankara* (holy person) of Jainism of present *Avasarpani* era (half time cycle as per Jain cosmology). Lord Mahāvīra was given the title *Jīnā*, or "Conqueror" (conqueror of inner enemies such as attachment, pride and greed), which subsequently became synonymous with *tirthankara*. Although there is reasonable evidence to believe that Parsva, predecessor of Mahāvīra was a historical figure, still Mahavira is sometimes referred as the founder of Jainism. Colourful processions are taken out by the followers of Mahavir on this day which is well attended by people of all caste, creed and religion. The date of Lord Mahavir's birthday is decided according to the Jain calendar *Vira Nirvana Samvat*.

(b) District Level Festivals and Fairs :

District Puruliya have some unique cultural characteristic which is reflected through the festivities observed here. All the festivals celebrated in the district have associated Fairs (*Mela*) with the celebrations and people from far-away places come to join the programmes. Thus, unlike other districts of West Bengal, separating festivals from fairs is not feasible in case of Puruliya.

A number of fairs, festivals and socio-religious events are observed throughout the year in the district which shows the harmony of different religions, communities, linguistic groups and culture. The followers of different religious faiths and religions observe their own religious festivals where they intermingle in certain *melas* (fairs) and ceremonies where members of other religious groups also participate. To give an idea about the major festivals and ceremonies of the district, a brief note is given below.

Most of the festivals of Puruliya are related to agricultural operations like sowing, planting, harvesting and they move in cycles round the seasons. Puruliya is a land of tribal festivals in West Bengal. Festivals of Puruliya are numerous which is coloured and characterized by the epiphanies of joyous ceremonies and enthusiasm, and technically personify the robust and composite cultural heritage of the nation, attached with the hardships of living in tough topographical terrain. History has it that an assortment of folk performances is held as this festive period dawns upon. Forgoing their poverty stricken conditions and hardships, the tribes and communities of Puruliya entertain themselves and the cultural environment through their own fairs and festivals.

Shiber Gajan and Mela: *Gajan* of Lord Siva is also known as *Gnaer Parab* (the word *gnaer* denotes village; *parab* denotes festival) in Puruliya. The naming indicates how popular the festival is. It is also called *Chait Parab* as it takes start during the closing

week of Bengali Calendar month *Chaitra* (mid-March to mid-April) and coincides with the *Chadak* (hook-swinging ceremony). *Gajans* are always accompanied by local fairs – large or small. People use to gather on the occasion of annual *Gajan* festival at nearby Siva temple. People of the aboriginal descent – men and women – gather on this occasion in large numbers and amuse themselves with group dances and music, in particular with ‘*Chhou*’ in Puruliya. Others, mostly Hindus participate in the *chadak* ceremony which is held in imitation of the sun at the beginning of spring or at the solstices – a piece of magic to help the sun move. Previously there were gruesome rites like *Ban-phore* or *Agun-sannyas* but these rites are now banned by law. This festival is also popularly called *Bhagta Parab*, *Chait Parab*, *Chhou Parab*, *Charak puja*, *Gajan*. *Gajan* songs are sung eulogizing Lord Shiva and Goddess Parvati. The dances include *Natua*, *Bhagta*, Theatre, *Nanchi* and *Chhau* accompanied by *Jhumur* songs, and various folk songs and dances are organized. The dancers at times adorning themselves up as *Hara Parvati* move around the village, dancing to the rhythms of instruments like *Dhol*, *Kanshi* and Flute. At certain occasions whole night programs are held in the local villages during *Gajan* and often continue for days.

Disum Sendra : The hunting festival of Santals in Ajodhya Hill areas on *Baishakhi Purnima* is also known as *Shikar Parab*. One of the most popular festivals of the district is celebrated every year during the months of April and May as the full moon comes from beneath the veil of clouds a hunting festival is held at the Ayodhya Hills. Once immensely popular but now on the wane due to denudation of forest, this festival takes place in Ajodhya Hill of Bagmundi. The word *Disum Sendra* literally means hunting of the country and actually hunting of the wild animals. Previously its duration was of five days, but now because of scarcity and many prohibitions on killing of wild animals it is confined to a day only. The local tribal are of the notion that those young boys attain adulthood during this fair. The local brew (*Mahua* juice) is drunk and the beat of drums plays as groups of young men set out on their hunting adventure. At the end of the game during daytime the hunters assemble in a meeting place called *Sitachatan*. And then the festival starts in the moonlight.

Dharma Thakurer Puja-O-Mela : *Dharma Thakurer puja* is held every year from 15th April to 15th May. Dharmathakur is a Hindu God who is worshipped by the rustics in the traditional Rarh region as one of the chief village gods. Dharmathakur is venerated mainly by castes including Bauri, Bagdi, Hari and Dom. Dharmathakur is the most popular village deity among the Bauris and the Doms. However, other Scheduled Castes and non-Brahmin castes also worship *Dharma thakur*. There are various forms of the deity in the district. *Gajan* of Dharmaraj has all the necessary ingredients that the *gajan* of Siva and *chadak* have. He is the omnipotent omniscient power of the tribes who is generally represented by a shapeless stone daubed with streaks of vermilion and is normally placed under a tree or in the open or sometimes enshrined in a temple.

Rohini Utsav and Mela : *Rohini Utsav* is another popular festival that is celebrated by cultivators by sowing seeds on 13 *Jaistha* of Bengali Calendar (28/29 May) every year. Other local names of similar type of festivals are *Erohk Sim* or *Batauli*.

Erohk Sim/Batauli : This festival is similar to *Rohini Utsav* and this festival is celebrated by Santals in the Bengali Calendar month of *Ashad* (mid-June to mid-July). The same festival of Mundas is known as *Batauli*.

Manasa Puja : *Puja* of Manasa, the Goddess of snake, is performed on the last day of *Shravan* month of Bengali Calendar (mid-August) every year. It is one of the predominating seasonal festivals of the district. Once the harvesting season comes to an end, people get busy with preparation of *Manasa puja*. The worship ends with offerings of ducks, goats and lambs sacrificed to the Goddess. In some areas the worship continues until the beginning of *Durga Puja*. Jaant, Jhapan and other folk songs and dance are organized during this festival.

Karam Parab and Mela : After completion of paddy cultivation, *Karam Parab* is celebrated with *Jaowa* (a bamboo basket full of the saplings of different crops) from mid-August to mid-September. This festival marks the beginning of performances of Bhaduria Jhumur accompanied by Pata Dance. During this festival the *Jaowa* is prepared by sowing the seeds of crops in the basket and when the saplings emerge, turmeric water is poured on them. During day time the baskets are kept in a dark room so that the saplings do not turn green. In the evening the baskets are brought out into the open and young girls sing and dance entwining arms around them.

Chata Parab and Mela : From ancient times, the Kings and rich landlords used to patronize the festival. Popular at Ind (Barabazar P.S.), Chkaltor and Bangabari (P.S. Puruliya Muffassil), celebrated throughout the night with dance and songs. It is held during mid-September (last day of the Bengali month of *Bhadra*). Thousands of Santals from Puruliya as well as from surrounding districts attend this fair, which starts with the raising of a white umbrella on a long pole by a representative of the Panchakot Royal family. Songs and several types of dance including Naachni and Pata are performed throughout the night.

Bhadu : Celebration of Aus paddy harvesting in the Bengali month of *Bhadra* (mid-August to mid-September), it is celebrated among the backward class peoples of the district i.e. the Bagdis and Bauris . It is a very common festival of the villagers of the district. People believe that worshipping Bhadu Devi enables childless women to bear children and for this belief the women sing Bhadu songs and worship. Men and boys usually participate in this dancing festival. The origin of the Bhadu festival has been connected to a daughter of Panchet Raj family and another to a daughter of Raja of Kashipur. Actually the festival is related to fertility cult.

Jita Asthami : Held 12 days after Ind *Parab*, meant for would-be-mothers.

Garaya or Saharai or Bandhua Parab : This cattle festival is celebrated in the Bengali Calendar month of *Kartick* (mid-October to mid-November) on the next day of *Kali Puja*. It begins on *Kali Puja* night with drink and dance. The cattle are kept awake by the constant beating of drums and loud ahira songs. The very next morning, *pujas* are held inside the cattle shed. The following day that is on brothers day the horns of cows and buffaloes are smeared with vermilion and oil and some are tied with strong ropes to different posts planted close to each other on village-streets. These are then frightened by frantic drumming and often by the display of red cloth, blanket or skin, till they break away from the posts.

Jathel Utsav : *Jathel Utsav* is mainly celebrated by Santals in Puruliya during the Bengali Calendar month of *Agrahayan* (mid-November to mid-December) every year.

Raas mela : *Raas Utsav* is observed to celebrate the meeting of Lord Krishna with *Sri Radhika* and her other companions during the Bengali month of *Agrahayan* (mid-November to mid-December) *Purnima*. This *utsav* is celebrated in Puruliya town with pomp and grandeur.

Tushu/Tusu : *Tusu*, related to fertility cult, is the greatest of festivals of western border of Bengal and Puruliya is the epicentre of this festival. It is performed from the last day of the Bengali month of *Agrahayan* (mid-November to mid-December) to the last day of the Bengali month of *Pous* (mid-December to mid-January). Almost all the people of the district observe this festival. Generally, *Tusu* is worshipped widely with the symbol of a concave earthen plate. It is placed in a corner of a room decorated with *alpana* (design made on floor with a paste prepared out of rice-powder and water) or at the foot of the homestead pole (*Bastu Khunti*). *Alpana* is also painted on the earthen plate. New paddy, husk of new paddy, balls made of cow-dung and husk, grass, mustard, radish flower, cowrie, mustard etc. are placed on the earthen plate. In certain places lighted earthen lamp is placed on the earthen plate. Next in importance to the earthen plate is *Tusu ghat* (small pitcher) filled with water. *Tusu ghats* are of two types (1) earthen pitcher painted

with the face of a woman, and (2) earthen pitcher having lines drawn with cow-dung and rice-paste with dots of vermilion. On the mouth of Tusu pitcher similar items are placed like that of Tusu plate. One of the distinct particulars of Tusu is Choral (differently pronounced as Chodal, Choudal, Choul) which is a chariot like four legged structure made of strips of bamboo sticks or wood covered with coloured papers. In places the Tusu plate is placed inside the Choral or in some places Choral is placed beside the Tusu plate or Tusu image. Tusu *puja* is performed after digging a small pond-like hole filled with water in the courtyard of the house with paddy husk and flowers. The rural potters make idols of various shapes big and small of Tusu. Though in some public festivities big images are found, but the traditional measurement of Tusu is not more than one cubit generally. The complexion of Tusu is yellow and the wearing is blue. In the two hands of Tusu paper-lotus are held and behind the head of Tusu a similar hallow or a circular canvas of coloured papers are placed. The almost plain breast of the image represents the minor maiden character of Tusu. The Tusu image is decorated with various ornaments made of cork, coloured paper and tinfoil. The image of Tusu is found in standing posture generally though in some places Tusu image is rarely seen seated on a swan. Perhaps in later times swan as carrier of Tusu was introduced by the influence of the image of Saraswati. The Tusu images are generally placed on a small wooden stool or on a bel metal plate. There are some distinct stages of the festival and worship of Tusu – *Sthapan*, *Palan*, *Jagaran* and *Bisarjan*. On the last day of the Bengali month of *Agrahayan* the Tusu image is placed i.e. *sthapan* (placing); throughout the Bengali month of *Pous* from the evening till late hours in the night the worship of Tusu is performed with dance and song i.e. *palan* (observance); throughout the night before the last day of the Bengali month of *Pous*. Tusu *Puja* is performed with dance and song i.e. *Jagaran* (keeping awake) and on the next dawn i.e. on the last day of the Bengali month *Pous*, Tusu is immersed in the river or in some local pond i.e., *bisarjan* (immersion). In Tusu *Puja* from the start to finish there is no use of ‘*Shastric Mantra*’.

Rural women perform Tushu *Puja* lately with images. Tushu songs relate to joy, sorrow, imagination, experience of villagers. Tushu is a very colourful festival of the tribes, showcasing the primitive lifestyle and musical rituals. It is held mid-December and includes fairs on the river banks. Women exchange garlands and fry eight varieties of pulses which are given as an offering to the Goddess Tushu. Tushu songs are very popular not only within the district but in other parts of the state also.

Bhansingh Pooja–O–Parab : Bhansingh is regarded as God of cattle. There is no image of Bhansingh who is regarded as God to protect cattle, held during the Bengali calendar month of *Magh* (mid-January to mid-February).

Akhan Jatra : Akhan Jatra is regarded as an auspicious day in Puruliya which falls on the first day of *Magh* month according to Bengali calendar.

Chandi Puja : Khelai Chandi *puja* held during the month of *Magh* according to Bengali calendar. A popular fair is associated with this Chandi *puja* in Puruliya.

Magh Sim : Popular festivals for Santals, it is held every year during the month of *Magh* according to Bengali calendar.

Baha : Baha is a spring festival of Santals in Puruliya. Night long dance and songs are associated with this festival. The same festival of Mundas is known as Sarjan Baha.

Bhejabindha : In Bhejabindha archery and *Murgi Larhai* (cock fight) is a part of festival. The defeated cock becomes the property of the owner of the wining cock. It is a very popular among the Santals.

Poush Parbon : The Sun Festival (*Poush Parbon*) popularly known as *Poush Sankranti* named after the Bengali month in which it falls, is celebrated as a harvest festival. *Poush Parbon* festival has gained its entry even in the in-house of the middle class. Varieties of traditional Bengali sweets are made with rice, flour, coconut and milk. All the sections of society participate in this three day festive journey that begins on the day before

Sankranti (last day of Bengali Calendar month *Poush*) and ends on the day after. Traditionally, people were required to take a bath before sunrise and then the Sun God is worshipped by the people. The food that is consumed consists primarily of sweet potatoes and various yams.

Bandhna Parab : Another folk festival of Puruliya, the word *Bandhna* comes from the word '*Bandana*' (worship). It is celebrated in autumn during the *Kali Puja* (usually held in October). *Bandna Parab* welcomes '*Shashya Devi*' (Goddess of grains) by worshipping her through various rituals. This festival or *parab* is famous among the Kurmi, Bhumij, Kora, Lodha communities. The same festival for Santals and Mundas is known as *Sohray*.

Palash Parban : *Palash Parban* is a festival held every year during Holi (usually held in the month of March) on the bank of Kansai river at Deulghata, Puruliya. It is a three day festival organized by villagers. Various artists and dancers perform during this festival.

Other important festivals and fairs : Other festivals of Puruliya district include *Durga puja* (usually held in October), *Kali puja* (usually held in November), *Saraswati puja* (usually held in February), *Viswakarma puja* (usually held in September), *Basanti puja* (last week of March), *Idd*, *Christmas* and others.

Chhau and other Dance Culture : Except a special mention about Chhau Dance, any discussion about Puruliya district will remain incomplete. The district of Puruliya is very rich in its wealth as well as in cultural heritage. This is a place where we can observe the culture of Bengal, Bihar (present Jharkhand) and Orissa are in harmony. Starting from archaeological evidences to local festivals, every cultural event has got a nice tribal touch in it, which is the specialty of Puruliya. Living mostly in rural areas and keeping intact many of their socio-cultural values more or less in pristine forms the rural people of Puruliya have their folks to speak about many of their creed. The distinctiveness of those is well demonstrated with the sentiments and feelings of the population and these are marked with splash of colours and often entwined with pathos, romanticism, velour and social consciousness. Puruliya got a distinct folk culture of *Jhumur*, *Tusu*, *Bhadu* songs. It is also the birth place of a martial dance of Bengal – '*Chhau*'. Among the neo classical dance and dance dramas like *Bharatanatyam*, *Kathak*, *Kuchipudi*, *Odissi*, *Kathakali* and a few more, *Chhau*, the rare mask dances of eastern India are quite unique. The three forms of *Chhau* are named after the district or village where they are performed, i.e. (a) The Purulia *Chhau* of Bengal, (b) The *Seraikella Chhau* of Bihar, and (c) The *Mayurbhanj Chhau* of Orissa. The naming of the word *Chhau* is not very clear. Some opine that the origin of the word *Chhau* is derived from the Sanskrit root word "*Chaya*", while some others believe that the word *Chhau* is derived from the local dialect meaning 'an army camp'. Some scholars are of the belief that the out cries of the performers or the drummers during performing the dance have got the root of its naming. Particularly in Puruliya, the singer' drummer often rushes to the new characters by shouting "*cho... cho...cho...*" with excitement, before they enter into the arena. By doing this he infuses the same enthusiasm in the dancer. During the course of the performance also such excitement and outburst of joy are expressed by the singers and other members of orchestra. *Puruliya Chhau* is a vigorous, manly form of dance, performed with very elaborate masks and headgear. It requires the dancer to do leaps in the air, summersaults, and twirls – again and again. The stamina and technique required to do this is quite amazing. Here too, the dancers are all male. The actors take on the character of mythological heroes and heroines like *Durga*, *Ganesha*, *Shiva*, and *Kartikya* and so on. There are many renowned *Chou* Dancers in Puruliya like late *Shri Gambhir Sing Mura* who won *Padmashree* and many international awards, *Shri Nepal Chandra Mahato* who also won *Padmashree* award. There is also a lesser-known folk form of martial dance at Puruliya too. It is "*Natua*". The "*Natua*" dance involves vigorous physical exercises with logs of wood and wheels of bullock carts. The Folk Tribal Cultural Centre under the Dept. of Information & Cultural Affairs, Govt. of West Bengal held a number of workshops of "*Natua*" dances to keep this folk form alive. The Dept. of Information & Cultural Affairs, Govt. of West Bengal held a number of workshops at Puruliya and *Raghunathpur* town to

make people aware of the mainstream culture. Eminent teachers from the Paschim Banga Rajya Sangeet Academy taught the students about the latest developments in different forms of music. There is a notable tribal population at Puruliya district. They observe Karam or Panta Dance in Karam *puja*, Kathi Dance on the day of Mahasthami, very ancient Dance or Danrsali Dance of the district. Tribals are mainly concentrated at Bandowan, Manbazar-I, Manbazar-II, Jhada-I and Jhalda-II C.D. Blocks. Santali language and alchiki script was already introduced at a number of colleges of the district. In 2006, 150th year of Santal Rebellion and the birth centenary of Santali poet and philosopher *Pandit* Raghunath Murmu were celebrated at Manbazar-I, Manbazar-II and Hura C.D. Block respectively. Sustained effort of different government agencies are going on to help folk forms and artists.

Brief Description of Places of Religious, Historical or Archaeological Importance and Places of Tourist Interest of the District

Puruliya being located in the Chota Nagpur Plateau region, is blessed with enormous natural beauty. The district with its wealth of forests, hillocks, rivulets, streams, wild life, flora & fauna has tremendous scope to be explored by the tourist. The prominent of the district like Ajodhya Hills, Matha and Kuilapal Forests, Jaychandi *Pahar*, Panchakote *Raj*, Duarsini Hills and Forests attract quite a good number of visitors to Puruliya every year. But it may be mentioned here that due to extremist activities, the tourism industry has got a huge blow which in term affect the district's economy. A clear picture about the decreasing tourism can be observed through the following table :

Progress in Tourism in the District of Puruliya

Year	No. of Vehicles	No. of trips conducted	No. of Tourists carried	No. of Tourists staying in Tourist Lodges	No. of Tourist Lodges (Govt.)	Total Earning ('000 Rs.)
(1)	(2)	(3)	(4)	(5)	(6)	(7)
2006-07	429	858	6,536	7,656	9	1,420
2007-08	625	1,250	6,794	5,739	14	1,291
2008-09	503	850	10,201	9,741	18	1,447
2009-10	257	514	4,712	4,821	19	854
2010-11	31	62	500	368	26	294

(Source : District Statistical Hand Book, Puruliya, 2010-11)

There is ample scope to make this place convenient and attractive to the tourists by providing the following facilities :

- | | |
|--|-----------------------------------|
| 1) Creation of specialized Resorts | 2) Setting up Hotels/ Restaurants |
| 3) Tourist Transport Services | 4) Eco-tourism |
| 5) Travel Guide and Tour Operators | 6) Tourist Telecom requirements |
| 7) Entertainment Centres and Cultural performing Troupes | |

Ajodhya *Pahar* (Hill) : Ajodhya *Pahar* is located in the southwest part of Puruliya district. It is about 42 km. from Puruliya town via Sirkabad. It is a famous place of tourism. It is a woody hill having a table land above. It is about 2,133 ft. high from sea level. Numerous small streams drain its western and southern slopes into the Subarnarekha river and the northern slopes into Kasai and Kumari rivers. There are two picturesque falls by the side of the hill tract. All facilities like hotel, restaurant, lodge and forest bungalow are available for tourists.

Jaichandi *Pahar* : Jaichandi *Pahar* is located very close to Raghunathpur Municipality. It is about 44 km. from Puruliya town. This is very popular as trekking spot as well as a famous picnic spot. Railway Station Jaichandi *Pahar* is in the vicinity of the spot. All facilities are available at nearby Raghunathpur town.

Panchet *Pahar* : This hill is situated in the northeast of Raghunathpur Town. It is 5 km. long and stretched from north to south in a long rounded ridge with a height of about

2,110 ft. above the sea level. At the foot of the hill towards the southern end are the ruins of the fort of the powerful *Rajas* (Kings) of Panchakotraj. The reservoir on the junction of Damodar and Barakar rivers is in front of this hill. Panchet Hill is also famous for huge reserve of medicinal plants. "Wild Wide Fund for Nature India" has conducted a survey in this regard which reveals that about 210 types of medicinal plants are available here which will be very useful if harvest properly.

Puruliya Town : It is the district town of Puruliya District. It is well connected with all parts of the country by rail and road. The *Saheb Bundh*, located in the heart of this town, is famous for its scenic beauty. It is one of the major wet lands of West Bengal. There is a small island on the western portion of the embankment. Quite a good numbers of migratory birds from Sri Lanka, Bangladesh, Burma, Pakistan, Baluchistan and even from Siberia come every year to *Saheb Bundh* during winter. The District Science Centre on the northern bank of this *bundh* is also a centre for attraction to the tourists.

Baghmundi : Located in the foothill of Ajodhya Hill, Baghmundi is about 58 km. from Puruliya town. This is famous for its natural beauty. This is also famous for temples with *terracotta* art. This place is located in the eponymous *thana* is well connected by road. It has within the *rajbari* (King's palace) compound an *atchata* temple of Radha Govinda, dated *sakabda* 1675 (1733 A.D.), which is badly overgrown with copse and measures about 19 feet square. The facade is decorated with lotus medallions and other floral and geometrical designs in *terracotta*, but has no figures. The new Radha-Govinda temple is a flat-roofed modern structure, also tending to crumble. There is a small, octagonal *rasmancha* nearby with nine pinnacles, having *terracotta* figures on four out of the eight sides. These consist of enthroned Rama and Sita with associates, Krishna in *rasmandala* with the *gopis*, episodes like the holding up of Giri Gobardhan, or the killing of Bakasur and many secular figures and animals – all crudely modelled. There is also a plain *pancharatna* Siva temple. All these were built by the *Rajas* of Baghmundi.

Jhalda : This small municipal town is 50 km. from Puruliya Town on the way to Ranchi. It is also well connected by Road and Rail. It is famous for its natural beauty. The Ajodhya Range is visible from this town. The park on the top of a small hill is a trekking as well as a picnic spots.

Kuilapal Nanna Forest : This forest is located in Bundwan P.S. of this district. Kuilapal forest is the natural forest with long *Sal* trees. It has a best stretch of different indigenous natural and planted forests. This is a beautiful tourist spot. Visitors from all corners of state and from outside visits this area with great interest.

Matha Forest : This is located in the foot hill of Ajodhya Hills in Bagmundi P.S. It is about 15 km. from Bagmundi town. This deep green forest is a very good picnic spot. Forest bungalow is available for lodging. The trekkers are using this area as a starting point. The training on mountaineering is also imparted here by various organizations. The legendry "*Pakhi Pahar*" is also situated in this place.

Duarsini : Located at Bundwan P.S., this spot has great scenic charm clustered around by hillocks, forests and small rivulets. This place attracts large number of tourists every year.

Murguma : About 55 km. from Puruliya town, it is located in the north of Begunkodar of Jhalda P.S. The dam is on the tributary of Kasai river. This is a very good picnic spot. The natural beauty of Ajodhya hills is visible from this point.

Khairabera : This is an Irrigation Dam amidst hills and forest. It is a beautiful and pleasant place with high potentiality to be developed as an attractive tourist spot.

Deulghat : A place near Baram in Arsha P.S., it has the ruins of some 15 Temples and small shrines near the Kasai river, about 6 km. from the south of Jaipur which is about 25 km. away from Puruliya town. The temples were built during 9th or 10th Century. Recently the Archaeological Survey of India has taken over the temples and images.

Among them are 3 tall brick *deuls* with stucco decoration, the largest of which is to the south. All the three have triangular corbelled entrances with towers built up by interior corbelling. The corbelled entrance of the southern temple is high and graceful with a delicate carve. All of them have rich curved brickwork with stucco application. They depict *chaityas* and miniature *rekha* motifs. The stucco application includes scrollwork with geese and foliage, dwarfs familiar from Pala–Sena age art. The stucco is fine and would appear to date from the same period as that on the Bahulara and Satdeulia temples. The hunched supporting figures on the middle temple recall those on the 15th century temples of Barakar. But there is nothing else significant in common between these temples. Deulghat figure are much livelier and more rhythmical. All these temples have lost the tops of their towers, together with the *amalakas* and *kalasas*, but the western and southern ones still stand to a height of 50 feet or more, the western one specially, on a base about 16 feet square, seems to have been slender and graceful. The southern one, 24 feet square, is about the same size as the Bahulara temple. Each temple has a carved stone water outlet on the northern side. The other temples at Deulghat which are mostly of stone have all fallen down.

Doladanga : Situated on the bank of Kansabati Reservoir in Manbazar P.S., this place is an ideal for picnic spot. The huge water body, dense forest and an island in the middle of the reservoir have increased the charm of this place. Forest Department has taken up programme to develop this place.

Garh Panchakot : It's a famous historical place located within Neturia C.D. Block and is 60 km. away from Puruliya town. It has the ruins of some forts built by the kings of Panchakot in 1600 A.D. At present the temples with *terracotta* art inside the fort are lying in broken condition.

Birinchinath : Near Mandandi in Neturia P.S. on the southern lower slopes of the Panchet hill, it is the site of an old temple which has now disappeared. A sunken *linga* is approached by steps into a pit with a modern super structure. Many stone fragments with architectural mouldings and incisions are lying about; some have been reused for making the steps up the hill. Fragments of amalaka and finial suggest the former existence of a *rekha-deul* here. There is a modern *mandapa* on old columns. There is a Nandi bull near another ancient *linga* and the pedestal of an old image. Apart from Birinchinath, modern painted clay images of Radha-Krishna and Sarabhuja Jagaddhatri are worshipped in the modern structures.

Ganpur : A village at Santuri P.S. It has on its outskirts an abandoned temple which exemplifies the type of *atchala* temple, especially built in the 17th century in Bankura district (e.g. at Simlapal, Sabrakon, Tejpal). The upper tower hardly projects over the lower roof, and the lines of the roof flow into each other giving the look of a *charchala* temple. The base measures 23 feet square, with a pillared porch at the front, and a single chamber of 15'6" by 7'2"; the ceilings of the chamber is a pointed vault. The temple is made of Barakar sandstone and originally had brick enclosure wall. A brick *rasmancha* was possibly there nearby. The brick temple is in good condition, but the image (that of Raghunath) is said to have been removed to Cholbalpur in Kulti P.S. of Bardhaman district.

Cheliama : A big village on Ahalyabai Road in Raghunathpur-II C.D. Block, is nearly 46 km. from Puruliya town. The village contains the temple most richly decorated with *terracotta* in Puruliya district and one of the few surviving from the 17th century in West Bengal. The temple of Radha-Vinod, dated *sakabda* 1619 has a contemporary *terracotta* plaque in Bengali. In the panels above the archways are depicted Krishna *lila* (love) scenes. There is also scene like Rama confronting with Ravana in two huge war chariots with monkeys and demons joining in the fray. A series of smaller panels rising on the left and right and continuing across the top includes the *avatars* of Vishnu, the other deities as well as devotees. Along the base on the left ran the usual *Krishna lila* frieze, and on the right (much less common) a Ramayan frieze. Beneath them is another frieze of

professional and hunting scene. The base and the column panels of the façade are already badly worn but the panels above the archways are in excellent condition.

Telkupi : A village at Raghunathpur P.S. and about 8 km. north-east of Cheliama, it is described as ‘perhaps, the finest and largest number of temples within a small space that is to be found in the Chutia Nagpur Circle in Bengal’. The temples were made of brick and stone. Only two stands today and one more is visible half-submerged in the Damodar reservoir attached Panchet Dam. The site was on the south bank of the Damodar – the crossing of the former trade route between Bihar and Orissa – subject to erosion from floods and has now been permanently submerged after the construction of the Panchet Dam. The one that is half under water towards the other side of the lake is a late structure, probably of the time of Man Singh, with an ugly *shikhara* divided up by horizontal ridges and two *mandapas* with pyramidal roof in these sections. All other temples must have been submerged. The two temples that are standing now on the very edge of the river are almost similar in design to the Banda temples. Between these two temples are the mounds of two more, with carved fragments indicating that they were of the same style as the two others. One has a *lingam*, the other has a fragment of a door frame with five carved bends, including a series of figures in the niches.

Banda : A village also called Deulghera in Raghunathpur P.S. about 1 km. from Cheliama. It has a solitary temple in “rekha” style with broken amalaka still in place. The plan is tri-ratha, about 13’ square with much simplified base mouldings and plain squared pilasters on either side of a niche in each wall. The tower has bhumi-amalakas up to the corners; the central projection is decorated with interconnected *chaityas* and foliated scrolls and two vertical rows of separate projecting *chaityas* between this and the corners. The central projection on the south side has large inter-weaving leafy stem with lattice like designs below, suggestive of Middle Eastern Islamic influence. The door frame has curving of boys blowing horns by climbing up a wavy stem, a band of foliated scrolls and two bands of floral lozenges. The single cell measuring 6.6’ square has a shelf projecting 3¹/₃ feet. There is no idol in the temple which faces north, with a water outlet (*makara* head) on the east. It is preceded by a *mandapa* which has largely collapsed, although eight pillars still stand supporting crossbeams.

Deulbhita : This is a small village under Para Panchayat Samity and is 40 km. away from Puruliya town. The ruins of some temples along with many *Shivalingas* still exist. The images of Hara-Parbati, Jain Tirthankar, Gayetri, Lokeswar and Bishnu in different postures bear the architectural grace of the 10th century.

Para : It is situated in the north-east of Puruliya town and is about 30 km. from the district Headquarter. A village with a *thana* (Police Station) of the same name, it has two pre-Muslim *deuls* to the east. One belongs to the type of the three-brick temples of Deulghat. Its top has fallen down along with most of the stucco, but some carved brick work still remains. The lower walls have three niches each – one on each of the projections (as at Deulghat), surmounted by tall *rekha shikharas* in relief with pilasters on either side of them. The tower has a big heart shaped *chaitya* in the centre on each of the four faces. The entrance is the usual tall corbelled triangle. The lower portion of the exterior walls, measuring about 5 meters square, has been given a protective brick casing, now partly fallen away. To the east there is a stone temple of about the same size, though not so tall as the brick temple originally was. It has rich overall carving in soft sandstone, though weathered beyond recognition. Immediately to the south-west of the brick temple is a large mound, containing the carved stone fragments of another early temple, perhaps larger than the other two. At the opposite end of the village there is another temple of a later period. It is built of stone, with a plain square shrine, about 6 meters square, preceded by a slightly smaller porch. The temple of Radharaman is now in complete ruins, on which no *terracotta* panels remain; nor are any to be seen on any other temple. It is said that the Radharaman temple was built by one Purushottam Das from Brindavan, during the viceroyalty of Man Singh, to whom the later stone temple was

attributed. The tomb or Chhatri of Purushottam Das stands opposite the temple. Also in the village is a small mound with a ling, some pillars and *makara* water spouts.

Pakbirra : It is located within Pancha C.D. Block and 40 km. from Puruliya town. Only three temples are standing, all of them have lost most of their frontal stones. The smallest of this faces east. The other two face north. These two temples, buried several feet up to the level of the wall positions, still have some of the lower façade stones, which give an idea of their appearance. They have the basic *tri-ratha* plan with simplified squad of mouldings. The large amalaka fragments lying about and the stone *kalasas* with lotus buds emerging, make us suppose that most of the temples here belonged to the usual *nagara* order. The principal temple, facing west, perhaps enshrined the colossal figure of a naked Tirthankar over two meters high, with lotus symbol on its pedestal, which still stands, along with a number of other Jain sculptures, in an improvised stone-shed over the site of the original temple. Nearby, five more Jain sculptures 'of late age' from brick mounds were also excavated by Begler. The sculptures at Pakbirra are of Jain affinity. The aforesaid shed has more than eight standing *tirthankaras*, including three with the bull symbol (*risha bhanatha*), two with the lion (*Mahavira*), one with the horse (*samhabhanatha*), one with the lotus (*padmaprabha*) and one with the half-moon (*chandraprava*), two images of Yaksha and Sasanadevi beneath a tree with a Jina in the branches, three votive *stupas* (two with standing and one with seated Jinas each side), two being of the usual rekha shikhara variety, but the other possibly intended to represent a Bhadra (Deul), a curious small image of a four-armed deity, apparently holding a goad and noose, seated on a dog, Ambika with child and attendant, standing on her lion, beneath a flowering tree, and numerous fragments. There seems little doubt that these were the images originally enshrined in the temples or placed in the exterior niches and some of the fragments may indicate the exterior decoration. A short distance to the south east is another shed of roughly assembled stone blocks, which contains five standing *tirthankaras*, one within the bull symbol, two with the bull between two lions (one of them over 1.2 metres high, one with the deer "Shantinatha"), and one of the Parsvanatha, broken off at the west with the entwined *nag* and *nagini* between two lions at base. Yet another image of Rishabhanatha stands on the ruinous mount of another large stone temple about forty six meters to the east, almost in the village. A small image of the Yaksha Kuvera has been removed to the museum of the Archaeological Directorate, Government of West Bengal.

Suissa : It is situated within Baghmundi C.D. Block at a distance of about 50 km. from the district headquarter. Numerous iconic images are seen here, probably obtained from the temples which once existed here or in the neighbourhood. These are a large four armed Vishnu in unusual *tri-bhanga* pose, along with Saraswati, and devotees on the pedestal but no Garuda. Also there is Ambika, broken into many pieces, a *Chaturmukha* shrine of *rekha*-type, with seated tirthankara and several images of different sizes of *tirthankaras* (including Parsvanatha) – some intact, some broken (with symbols like a pot, a lotus of a wheel, the sun, a lion etc.) are also found. Fragments of another Ambika, a *linga*, Amalaka, a decorated door-jamb and several curved stone are also in existence. These statues were worshipped under Hindu names but are now lying about neglected.

Chorida : It is a small village situated 3 km. away from Baghmundi C.D. Block. This place is famous for traditional mask making which are generally used in 'Chhou Dance'. Nearly forty families of this village are engaged in this profession. The ancient Kings of Baghmundi used to patronize this 'Chhou Dance'. *Padmashree* Gambhir Sing Mura, the famous Chhou dancer is the inhabitant of this village.

Budhpur : A village at Manbazar P.S., it is about 11 km. south of Pakbirra and 6 km. north of Manbazar on the Hura Road, on the north bank of the Kasai river. There was a large temple of Buddheswara Siva here. The temple had attached *mandapas* earlier, but now fallen down. Four smaller shrines at the corners of the enclosure form a *panchayatana* arrangement. But now only one is partly standing, with simplified mouldings and squared pilaster typical of Telkupi. From the curved fragments of

amalakas, *chaityas* etc. it appears that all these temples were in the *nagara* style. The place is now full of tumbled down blocks of stone containing pillars, door-jambes and a *makara* water-spout. Forest bungalow is available for accommodation of the tourists.

Charra : A village, in Puruliya Muffasil *thana*, situated at north-east of Puruliya town. Until recently, there were two small stone built *rekha deuls* in this village. The one which still stands has plain tri-*ratha* wall with only rudimentary mouldings at the base, but the tower is extensively carved with square *humiamalakas*, large *chaityas* on the central projection, and small *chaityas* on the sections. The ornamentation of the *shikhara* suggests an earlier stage than that of the Telkupi temples. Its *amalaka* is still in position. The other temple, which has fallen down, was entirely plain; it was *pancharatha* in plan, with no base mouldings. This temple faced south and the other one east. Both were empty, but it may be that they were originally Jain temples as there are many loose Jain sculptures strewn around the village. According to local tradition, some large tanks in the vicinity were sunk by Sarak-jains.

Accommodation :

There is a government tourist lodge in Ayodhya called Ayodhya Hills Tourist Lodge run by West Bengal Tourism Development Corporation. The Department of Sports and Youth Welfare, Govt. of West Bengal also runs a youth hostel in Ayodhya. There are two forests bungalows in Puruliya run by the West Bengal Forest Development Corporation Ltd., one in Duarsini and the other in Garh Panchakot respectively. Apart from all these, there are another 10 dak bungalows at Raghunathpur, Kashipur, Hura, Puruliya Muffasil, Pancha (2 dak bungalows), Manbazar (2 dak bungalows), Manbazar and Barabazar C.D. Blocks. Two rest houses in Baghmundi and Arsha respectively and 15 inspection bungalows in Jaypur, Jhalda (3 inspection bungalows), Baghmundi, Para, Raghunathpur, Neturia, Santuri, Hura, Pancha, Manbazar, Bandowan, Barabazar and Balarampur where tourist can get accommodation subject to approval of the concerned authority.

Major Characteristics of the District, Contribution of the District in the form of Historical Figures Associated with the District

The aboriginal people practising animism is the distinct part of characteristic of the district Puruliya. The other major characteristic of the district is its Manbhum dialect. Following historical figures are associated with the district :

- (1) Shri Nilmony Singha – Participant in the Sepoy Rebellion, 1857
- (2) Shri Pandit Raghunath Murmu – Santali poet and philosopher
- (3) Shri Gambhir Singh Mura – Eminent Chhou Dancer
- (4) Shri Nepal Chandra Mahato – Eminent Chhou Dancer
- (5) Shri Nibaran Chandra Dasgupta – Veteran Freedom Fighter and Social Activist

Village and Town Directory

Scope of Village Directory and Town Directory

The District Census Handbook is brought out in two parts – Part A and Part B separately. Part-A covers Village and Town Directory data and Part-B covers Village and Town wise Primary Census Abstract (PCA) data of 2011 Census along with Housing amenities data. The scope of Village Directory and Town Directory is discussed below.

Scope of Village Directory :

For the conduct of Census, the villages in the district have been arranged C.D. Block wise and within the C.D. Block, they are shown Location Code wise. For the purpose of identification, each village is assigned a Location Code number. In 2011 Census, all the villages have been given unique 6 digit Code numbers which are continuous within India and will remain constant across the Census. This will make it easier for comparative study. Location Code Range of 000001-799999 has been kept for villages.

'Village' is defined as a statutorily recognized unit having a definite boundary and separate land records. In case a complete village is treated as an Outgrowth of an urban agglomeration or a Census Town, data on amenities and land use for that village have not been given in the Village Directory but shown along with the urban component.

The un-inhabited villages (villages with no population) have been indicated as such after furnishing details of the location code number of the village, name and area of the village.

Village directory contains non-Census data pertaining to each village of the district. A C.D. Block level Map and alphabetical list of villages under each C.D. Block is included in the Part-A volume. It gives the village wise basic information relating to infrastructure and amenities available in the sphere of education and medical facilities, drinking water, power supply, post and telegraph, communications, approach road to village and distribution of land use area. In addition, it contains information about total area of each village, total population and number of households and the nearest town and its distance from the village. The information on number of households and total population has been included with a view to examine the correlation of amenities with the number of households and population they serve. If an amenity is not in existence in the referent village, the distance in broad ranges from the nearest place along with name, where the amenity is available is given. The broad ranges are given as - Code 'a' for less than 5 km distance, 'b' for 5 to 10 km distance and 'c' for more than 10 km distance.

Some additional information has been added, which are: (1) Pre. Primary School (2) Management Institute (3) Polytechnic (4) Special School for Disabled (5) Veterinary Hospital (6) Mobile Health Clinic (7) Traditional Practitioners and Faith Healers (8) Medicine Shop (9) Type of drainage connectivity for waste water outlet (10) Total Sanitation Campaign (TSC) (11) Rural Sanitary Mart/Rural Hardware outlet (12) Rural Production Centers (13) Solid and Liquid Waste Management (14) Village PIN Code (15) Public Call Office/Mobile (16) Mobile Phone Coverage (17) Internet Cafes/Common Service Center (18) Private Courier Facility (19) Auto/Modified Autos (20) Taxis (21) Vans (22) Tractors used for Transport (23) Cycle Pulled Rickshaws (Manual Driven) (24) Cycle Pulled Rickshaws (Machine Driven) (25) Carts Driven by Animals (26) National Highway (27) State Highway (28) Major District Roads (29) Other District Roads (30) Water Bound Macadam (31) ATM facility (32) Self-help Group (33) Public Distribution System (34) Mandis/Regular Market (35) Weekly *Haat* (36) Agricultural Marketing Society (37) Nutrition Centre (38) Accredited Social Health Activist (ASHA) (39) Community Centre with/without TV (40) Public Library (41) Public Reading Room (42) Polling Station (43) Birth and Death Registration office (44) Agricultural Product and (45) Handicrafts Products.

In addition to the above details, following appendices to Village Directory have also been included.

Appendix-I	Summary showing total number of villages having Educational, Medical and other amenities in villages – C.D. Block level.
Appendix-I A	Villages by number of Primary Schools.
Appendix-I B	Villages by Primary, Middle and Secondary Schools.
Appendix-I C	Villages with different sources of drinking water facilities available.
Appendix-II	Villages with 5,000 and above population which do not have one or more amenities available.
Appendix-III	Land utilization data in respect of Census towns.
Appendix-IV	C.D. Block wise list of inhabited villages where no amenity other than drinking water facility is available.
Appendix-V	Summary showing number of Villages not having Scheduled Caste population.
Appendix-VI	Summary showing number of Villages not having Scheduled Tribe population.
Appendix-VII A	List of villages according to the proportion of the Scheduled Castes to the total population by ranges.
Appendix-VII B	List of villages according to the proportion of the Scheduled Tribes to the total population by ranges.

Scope of Town Directory :

The Town Directory contains Non-Census data for each of the towns in the district and is presented through a set of seven statements covering different aspects of urban life. It presents important and useful information like civic and other amenities available in all the towns of the district. The presentation of the statements used in the current 2011 Census similar to the preceding 2001 Census.

The Non-Census data contained in the Town Directory is largely provided by the Municipal Authorities. In case of Non-Municipal towns (Census Towns), the information have been provided by the respective C.D. Block Authorities.

The details of town directory statements are given below in brief.

- (I) Statement I – Status and Growth History
- (II) Statement II – Physical aspects and location of towns, 2009
- (III) Statement III – Civic and other amenities, 2009
- (IV) Statement IV – Medical Facilities, 2009
- (V) Statement V – Educational, Recreational and Cultural facilities, 2009
- (VI) Statement VI – Industry and banking, 2009
- (VII) Statement VII – Civic and other amenities in slums, 2009
- (Appendix) Appendix – Towns showing their outgrowth with population

In all the statements the towns are arranged in the alphabetical order within the district. The details of these statements are given in the analytical portion of the town directory. One Statement-III Municipal Finance deleted and Statement-V Medical, Educational, Recreation and Cultural Facilities divide in above two Statement-IV and Statement-V.

Brief Note on Village and Town Directory including Abbreviations used in Town Directory

Village Directory 2011 Census :

The Village Directory is being compiled for both inhabited and un-inhabited villages. In the village directory both private and government facilities/institutions have been given. In case of un-inhabited/depopulated villages, the location code number, name and area of the village is being given universally in Village Directory and Village PCA. The columns relating to the amenities and land use pattern, etc. being left blank and it will be noted against the name of the village that it is un-inhabited/depopulated. The Appendices to Village Directory and Inset Tables based on village Directory data are also prepared for inhabited villages.

In the Village Directory format for 2011 Census there are 121 columns and the details thereon are as follows :

Columns 1 : Serial Number : Self explanatory. All the villages within the CD block are presented serially in the ascending order of their location code number.

Columns 2 : Name of village : Self explanatory. The name of the villages is shown against this column. This also includes the forest and uninhabited villages.

Columns 3 : Location Code Number of village. The location code number of the villages is shown against this column.

Columns 4 : Area of the Village : The area of the villages has been given in hectares.

Column 5 : Total Population : The total population of the village as per 2011 Census has been given against this column.

Column 6 : Number of Households : The number of households as per 2011 Census have been given in this column.

Amenities :

The availability of different infrastructural amenities such as education, medical, drinking water, post, telegraph, banks, credit societies, recreation and cultural facilities, communication, power, etc. in each village have been given in the Village Directory. Wherever the amenities are not available in the village, the distance range code viz. 'a' for <5 Kms, 'b' for 5-10 Kms and 'c' for 10+ Kms of the nearest where facility is available is given. Column wise details are given below :

Columns No. 7 to 20 – Educational Facilities : All the different educational facilities available in the village have been given under these columns. Nursery/LKG//UKG classes are included in Pre-Primary Schools, Classes up to class V included in Primary School; Classes from VI to VIII are included in the Middle school. Classes from IX and X included in Secondary School. Classes from XI and XII are included in Senior Secondary School. In case of composite schools like middle school with primary school or secondary school with middle school, these are also included in the number of primary and middle schools, respectively. The information on the entire educational institutes is given under these columns.

Columns No. 21 to 38 – Medical Facilities : All the different medical facilities available in the village have been given under these columns.

Columns No. 39 to 46 – Drinking Water : The information on availability of various types of the drinking water facility within the village has been given under these columns.

Columns No. 47 to 50 – Availability of Toilet and others : The information on availability of toilet and Bio-Gas etc. available in the village has been given under these columns.

Columns No. 51 to 67 Communication – Post & Telegraph and Transport : The information on communication and Post Office, Sub-Post Office, & Telegraph Office,

Village PIN Code number, Phone-Landlines, Mobile Phone, Private Courier Facility, Internet Café, etc. available in the village has been given under these columns. The information on all various transport facilities whether public/private transport like Bus, Railway Station or Navigable waterways, Taxi, Van, Tractors etc. available in the village has also been given under these columns.

Columns No.68 to 79 – Village connected to High ways, Village Roads, Banks and Credit Societies : The information on all roads connected to village has been given under these columns. These include National Highway, State Highway, District Roads and other district roads connected to the village, Pucca roads, Kutchcha Roads, Water Bounded Macadam Roads, Navigable Water Ways and Foot Paths has been given under these columns. Further, the information on availability of banks, ATM and Agricultural Credit societies in the village has been given under these columns.

Column No. 80 to 96 – Miscellaneous Facilities : The information on various miscellaneous facilities available in the village has been given under these columns. These includes Self -Help Group, Public Distribution Shop (PDS), Mandi /Regular Market, Weekly Haat, Agricultural Marketing Society, Nutrition Centre(ICDS), Anganwadi Centre, ASHA, Community Centre, Sports Fields, Sports Club/Recreation Centre, Cinema/Video Halls, Public Library, Public Reading Room, News Paper Supply, Assembly Polling Station, Birth and Death Registration Office.

Columns No. 97 to 100 – Electricity : Availability of Power Supply in the village, whatever may be the form of its use has been given in these columns. These include Electricity for Domestic Use, Electricity for Agriculture Use Electricity for Commercial Use, and Electricity for all purpose Domestic Uses.

Column No. 101 and 102 – Nearest Town : The name of the nearest town along with the distance range code has been in these columns.

Land use and Irrigation :

The land use patterns in the Village Directory conform to the pattern of classification of land use as recommended by the Ministry of Agriculture, Government of India. The Ministry has recommended the maintenance of records of land use pattern under the following 9 categories.

(i) Column No. 103 – Forests : This includes all lands classed as forest under any legal enactment dealing with forests or administered as forests, whether state-owned or private, and whether wooded or maintained as potential forest land. The area of crops raised in the forest and grazing lands or areas open for grazing within the forests remain included under the forest area.

(ii) Column No. 104 – Area under non-agricultural use : This includes all lands occupied by buildings, roads and railways or under water, e.g. rivers and canals and other lands put to uses other than agriculture.

(iii) Columns No. 105 – Barren and un-culturable land : This includes all barren and unculturable land like mountains, deserts, etc. land which cannot be brought under cultivation except at an exorbitant cost should be classed as unculturable whether such land is in isolated blocks or within cultivated holdings.

(iv) Column No. 106 – Permanent Pastures and other Grazing Lands : This includes all grazing lands whether they are permanent pastures and meadows or not. Village common grazing land is included under this head.

(v) Column No. 107 – Land under Miscellaneous Tree Crops, etc. : This includes all cultivable land which is not included in 'Net area sown' but is put to some agricultural uses. Lands under Causing trees, thatching grasses, bamboo bushes and other groves for fuel, etc. which are not included under 'Orchards' are classed under this category.

(vi) Column No. 108 – Culturable Waste Land : This includes lands available for cultivation, whether not taken up for cultivation or taken up for cultivation once but not cultivated during the current year and the last five years or more in succession for one reason or other. Such lands may be either fallow or covered with shrubs and jungles which are not put to any use. They may be assessed or unassessed and may lie in isolated blocks or within cultivated holdings. Land once cultivated but not cultivated for five years in succession is also included in this category at the end of the five years.

(vii) Column No. 109 – Fallow Lands other than Current Fallows : This includes all lands which were taken up for cultivation but are temporarily out of cultivation for a period of not less than one year and not more than five years.

(viii) Column No. 110 – Current Fallows : This represents cropped area, which is kept fallow during the current year. For example, if any seeding area is not cropped against the same year it may be treated as current fallow.

(ix) Column No. 111 – Net Area Sown : This represents the total area sown with crops and orchards. Area sown more than once; in the same year is counted only once.

Column No. 112 – Total Irrigated Land Area : It includes all land which is cultivable and irrigated by any source of irrigation. The total irrigated area of the village has been given under this column.

Column No. 113 – Total Un-Irrigated land Area : Un-Irrigated area includes all land which is cultivable but not irrigated by any source of irrigation. The total un-irrigated land area of the village has been given under this column.

Column No. 114 to 118 Area Irrigated by source : The area irrigated by various source of irrigation in the village have been given under these columns. The different source of irrigation facilities available in the village are as follows :

(i) Canals (C) – Govt. or Pvt., (ii) Wells/Tube-wells (W/TW), (iii) Tanks/Lake (T/L), (iv) Waterfall (WF), and (v) Others (O).

Columns No.119 to 121 – Three most important commodities manufactured : The names of three most important commodities manufactured in the village are indicated in this column.

C.D. Block level totals of the Village Directory :

At the end of entries for the Village Directory of each C.D. Block, the totals of different columns are being given wherever possible. However, in case of some of the columns, it may not be possible to work out the C.D. Block level totals, in such cases the particular of relevant columns are being left blank against C.D. Block level.

Appendices to Village Directory :

The Village Directory also includes the following appendices :

- Appendix I : Summary showing total number of villages having Educational, Medical and other amenities in villages – C.D. Block level.
- Appendix I A : Villages by number of Primary Schools.
- Appendix I B : Villages by Primary, Middle and Secondary Schools.
- Appendix I C : Villages with different sources of drinking water facilities available.
- Appendix II : Villages with 5,000 and above population which do not have one or more amenities available.
- Appendix III : Land utilization data in respect of Census towns.
- Appendix IV : C.D. Block wise list of inhabited villages where no amenity other than drinking water facility is available.

- Appendix V : Summary showing number of Villages not having Scheduled Caste population.
- Appendix VI : Summary showing number of Villages not having Scheduled Tribe population.
- Appendix VII A : List of villages according to the proportion of the Scheduled Castes to the total population by ranges.
- Appendix VII B : List of villages according to the proportion of the Scheduled Tribes to the total population by ranges.

Note explaining the abbreviations used in Town Directory 2011 Census :

Statement I : Status and Growth History :

Column 1 – Serial Number : Self explanatory

Column 2 – Class, Name and Civic status of Town : The Class is presented according to population of the towns in 2011 Census as follows:

Population	Class	Population	Class
100,000 and above	I	10,000 – 19,999	IV
50,000 – 99,999	II	5,000 – 9,999	V
20,000 – 49,999	III	Below - 5,000	VI

The following abbreviations are used to denote the Civic Status of the town.

Civic Status	Codes	Civic Status	Codes
i – Municipal Corporation	M. Corp.	xii – Notified Town Area	NTA
ii – Municipal Committee	MC	xiii – Industrial Notified Area	INA
iii – Municipal Council	M Cl	xiv – Industrial Township	ITS
iv – City Municipal Council	CMC	xv – Township	TS
v – Town Municipal Council	TMC	xvi – Town Panchayat	TP
vi – Municipal Board	MB	xvii – Nagar Panchayat	NP
vii – Municipality	M	xviii – Town Committee/ Town Area Committee	TC
viii – Cantonment Board/Cantonment	CB	xix – Small Town Committee	ST
ix – Notified Area	NA	xx – Estate Office	EO
x – Notified Town	NT	xxi – Gram Panchayat	GP
xi – Notified Area Committee /Notified Area Council	NAC	xxii – Census Town	CT

Column 3 to 25 : These columns are self-explanatory.

Statement II : Physical Aspects and Location of town, 2009

Column 1 to 2 – Serial number and Name of town : Self explanatory

Columns 3 to 5 – Physical Aspects : In these columns the Rainfall and Maximum and Minimum Temperature of the town is recorded.

Columns 6 to 12 : Name and road distance of the town (in kms.) from the State headquarters, District headquarters, Sub-divisional/Taluk/Tahsil/Police station/Development Block/Island HQ., Nearest city with population of one lakh and more, Nearest city with population of five lakh and more, Railway station and Bus route is recorded in these columns respectively. If the names mentioned in these columns are the same as the referent town itself, the distance is recorded as (0) zero.

Statement III – Civic and other Amenities, 2009 :

Column 1 to 2 – Serial number and Name of town : Self explanatory

Column 3 – Road length (in km.) : The information about the road length (in km.) within the limit of the town is recorded in this column.

Columns 4 to 7 – System of drainage : The system of drainage available in the town is indicated in these columns by the following codes :

<u>System of drainage</u>	<u>Codes</u>
Open drains	OD
Closed drains	CD
Both drains	BD

Columns 8 to 11 – Number of latrines : The number of various types of latrines available in the town is indicated in these columns.

Columns No. 12 & 13 – Protected water supply : The information on source of water supply and system of water storage with capacity available in the town are given in these columns in the following codes :

Column 12 (Source of water supply) :

(i) Tap water	T
(ii) Tube-well water	TW
(iii) Tank Water	TK
(iv) Well water	W

Column 13 (System of water storage) :

(i) Over Head Tank	OHT
(ii) Service Reservoir	SR
(iii) River Infiltration Gallery	RIG
(iv) Bore Well Pumping System	BWP
(v) Pressure Tank	PT

The information on 2 major source of water supply is given in column 12 and the system of water storage with capacity against each in kilo-litres (in bracket) is presented in column 13.

Columns 14 – Fire Fighting Service : In case the fire fighting service is available in the referent town, 'yes' is recorded. If the facility is not available within the town, the name of the nearest place having this facility with its distance from the referent town has been recorded.

Columns 15 to 19 – Electrification (Number of connections) : Different types of electric connections have been shown in these columns, i.e., Domestic, Industrial, Commercial, Road lighting (points) & others.

Statement IV : Medical Facilities, 2009 :

Columns 1 to 2 – Serial number and Name of town : Self explanatory

Columns 3 to 13 : The number of various medical institutions such as Hospitals, Dispensaries, Health Center, Family Welfare Center, Maternity and Child Welfare Center, Maternity Homes, T.B. Hospital/clinic, Nursing Homes, Charitable Hospital/Nursing Home, Mobile Health Clinic and Others as available in the town, are indicated in these columns (along with number of beds in brackets).

If a medical facility is not available in the town, the name of the nearest place and its distance in kilometers from the town where the facility is available is mentioned.

Column 14 – Veterinary Hospital : The Number of Veterinary Hospitals available in the town is given in this column.

Column 15 – Medicine Shop : The number of Medicine shops available in the town is given in this column.

Statement V : Educational, Recreational and Cultural Facilities, 2009 :

Columns 1 to 2 – Serial number and Name of town : Self explanatory

Columns 3 to 15 – Educational Facilities : The information on number of Primary school, Middle school, Secondary school, Senior Secondary school, Arts/Science/Commerce colleges (of degree level and above), Medical colleges, Engineering colleges, Management Institute/Colleges, Polytechnics, Recognized Shorthand, Typewriting and vocational training Institutions, Non-formal Education Center (Sarva Shiksha Abhiyan Center), Special School for disabled and Others available in the town, are indicated in these columns.

If an educational facility is not available in the town, the name of the nearest place and its distance in kilometers from the town where the facility is available is mentioned.

Columns 16 to 23 – Number of Social, Recreational and Culture Facilities : The information on No. of Home Orphanage, Working women's hostels (with No. of seats in bracket), No. of Old Age Home, Stadium, Cinema Theatre, Auditorium/Community halls, Public libraries and Reading rooms available in the town are given under these column.

Statement VI : Industry and Banking 2009 :

Columns 1 to 2 – Serial number and Name of town : Self explanatory

Columns 3 to 5 – Names of three most important commodities manufactured : The names of three most important commodities manufactured in the town are given under these columns.

Columns 6 to 8 – Number of banks : The number of banks available in the referent town both Commercial and Co-operative banks are recorded against these columns.

Columns 9 & 10 – Number of Agricultural and Non Agricultural Credit Societies : The number of Agricultural and Non Agricultural Credit Societies available in the referent town are given in these columns.

Statement VII : Civic and other Amenities in Slums, 2009 :

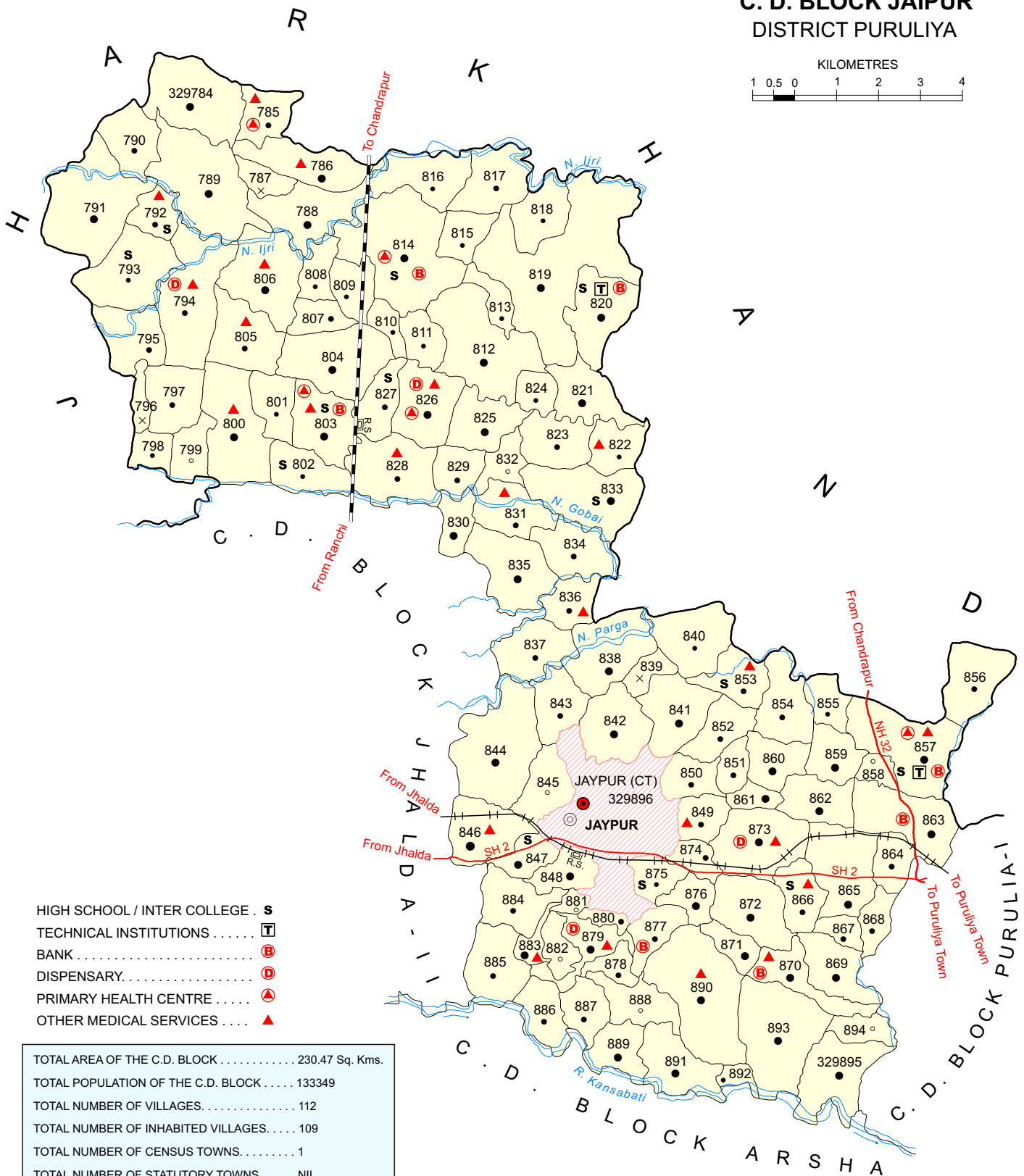

This statement VII provides information on civic and other amenities in all slums whether notified or not and for all towns having statutory bodies, like Municipality, Municipal Corporation, Town area committee etc.

Section I – Village Directory

A : List of Villages merged in Towns and Outgrowths, 2011

Census 2001 Codes					MDDS e-GOVERNANCE CODE (Census 2011 PLCN)					
ST Code	DT Code	Sub-DT Code	Vill Code	Vill Name	MDDS STC	MDDS DTC	MDDS Sub DT	MDDS PLCN	MDDS NAM OF VILLAG S	
19	14	0001	02355600	Jaypur	19	340	02378	329896	Jaypur (CT)	
19	14	0002	02361400	Raghabpur (P)	19	340	02379	330011	Raghabpur (P) (CT)	
19	14	0002	02368200	Hutmura	19	340	02379	330012	Hutmura (CT)	
19	14	0003	02385100	Kanki (P)	19	340	02380	330146	Kanki (P) (CT)	
19	14	0003	02378300	Dubra	19	340	02380	330147	Dubra (CT)	
19	14	0003	02382900	Shankara	19	340	02380	330149	Shankara (CT)	
19	14	0006	02415100	Saltor	19	340	02383	330483	Saltor (CT)	
19	14	0007	02420100	Murulia	19	340	02384	330589	Murulia (CT)	
19	14	0008	02431100	Kantaranguri (P)	19	340	02385	330799	Kantaranguri (P) (CT)	
19	14	0008	02432300	Lapara	19	340	02385	330801	Lapara (CT)	
19	14	0010	02467400	Lagda	19	340	02387	331032	Lagda (CT)	
19	14	0013	02506800	Jhalda (P)	19	340	02390	331380	Jhalda (P) (CT)	
19	14	0014	02508500	Chekya	19	340	02391	331510	Chekya (CT)	
19	14	0014	02518600	Begun Kodar	19	340	02391	331511	Begun Kodar (CT)	
19	14	0018	02585300	Manbazar	19	340	02395	332204	Manbazar (CT)	
19	14	0020	02606000	Bandoan	19	340	02397	332475	Bandoan (CT)	

INDIA
WEST BENGAL
C. D. BLOCK JAIPUR
DISTRICT PURULIYA



- HIGH SCHOOL / INTER COLLEGE . **S**
- TECHNICAL INSTITUTIONS **T**
- BANK **B**
- DISPENSARY **D**
- PRIMARY HEALTH CENTRE **A**
- OTHER MEDICAL SERVICES **▲**

TOTAL AREA OF THE C.D. BLOCK	230.47 Sq. Kms.
TOTAL POPULATION OF THE C.D. BLOCK	133349
TOTAL NUMBER OF VILLAGES	112
TOTAL NUMBER OF INHABITED VILLAGES	109
TOTAL NUMBER OF CENSUS TOWNS	1
TOTAL NUMBER OF STATUTORY TOWNS	NIL
DISTANCE FROM DISTRICT HEADQUARTERS	
TO C. D. BLOCK HEADQUARTERS (APPROX.)	18 Kms.

- BOUNDARY, STATE
- " C. D. BLOCK
- " VILLAGE WITH MDDS CODE
- HEADQUARTERS : POLICE STATION, C.D. BLOCK
- POPULATION SIZE OF VILLAGES : BELOW 200,
200-499, 500-999, 1000-4999, 5000 AND ABOVE
- UNINHABITED VILLAGE WITH MDDS CODE

- CENSUS TOWN WITH MDDS CODE
- NATIONAL HIGHWAY
- STATE HIGHWAY
- RAILWAY LINE WITH STATION, BROAD GAUGE
- RAILWAY LINE WITH STATION, NARROW GAUGE
- RIVER AND STREAM

Alphabetical List of Villages

Name of the CD Block : Jaipur

CD Block Code (2011) : 0225

Sl. No.	Name of the Village	PLCN 2001	MDDS PLCN 2011
1	2	3	4
1	Agharpur	02357000	329862
2	Alkusha	02354300	329836
3	Amdih	02359000	329882
4	Ankduar	02350000	329793
5	Aroyargari	02350300	329796
6	Asanya	02350200	329795
7	Baglata	02350900	329802
8	Bajjnathdi Alias Dokatanr	02351500	329808
9	Bali	02350700	329800
10	Baliagora	02358600	329878
11	Balibhasa	02355800	329850
12	Bangidiri	02352600	329819
13	Bangora	02356100	329853
14	Banshgar	02352000	329813
15	Bara Malka	02350500	329798
16	Baragram	02356500	329857
17	Barbenda	02355300	329846
18	Baruadi	02360200	329894
19	Beltanr	02358200	329874
20	Bhadadi	02349900	329792
21	Bhaddi	02355500	329848
22	Bhelaidi	02355700	329849
23	Bheria	02354700	329840
24	Chaitandi	02356800	329860
25	Chapaitanr	02357800	329870
26	Chaukibera	02353400	329827
27	Chhakudi	02351700	329810
28	Chhatka	02353800	329831
29	Chhota Malka	02350600	329799
30	Chirkamu Alias Kirkamu	02350400	329797
31	Chitahi	02359500	329887
32	Dahikunri	02352900	329822
33	Dambera	02349600	329789
34	Damru	02349800	329791
35	Dhabani	02355000	329843
36	Dhabani	02359300	329885
37	Dhumadi	02349200	329785
38	Dimdiha	02354100	329834
39	Dumardih	02358300	329875
40	Durama	02355900	329851

Alphabetical List of Villages

Name of the CD Block : Jaipur

CD Block Code (2011) : 0225

Sl. No.	Name of the Village	PLCN 2001	MDDS PLCN 2011
1	2	3	4
41	Durikuri	02351000	329803
42	Ghaghra	02354000	329833
43	Ghaghri	02359600	329888
44	Gunja	02357100	329863
45	Gupinathpur	02351600	329809
46	Hargara	02354800	329841
47	Hathimuri	02354500	329838
48	Hatinanda	02353300	329826
49	Hetkahan	02360300	329895
50	Hinjri	02353700	329830
51	Hoangda	02354900	329842
52	Jahajpur	02359900	329891
53	Jamra	02349500	329788
54	Jharmamara	02357700	329869
55	Jorre	02354200	329835
56	Kalikapur	02352500	329818
57	Kalyanpur	02353600	329829
58	Kamukhap	02358800	329880
59	Kanudi	02357600	329868
60	Karkara	02349100	329784
61	Karmatanr	02352700	329820
62	Kashipur	02352400	329817
63	Khayertanr	02360000	329892
64	Kokiara	02356400	329856
65	Koshangi	02353200	329825
66	Kulara	02359700	329889
67	Kusumtikri	02356900	329861
68	Labindi	02349400	329787
69	Layadi	02352300	329816
70	Litiadih	02358900	329881
71	Manipur	02357400	329866
72	Mantanr	02349300	329786
73	Mayadi	02351400	329807
74	Mirdi	02359200	329884
75	Mukundpur	02358700	329879
76	Narandi	02352200	329815
77	Narayanpur	02357300	329865
78	Nimudi	02353900	329832
79	Nutandi	02355100	329844
80	Palanja	02358100	329873

Alphabetical List of Villages

Name of the CD Block : Jaipur

CD Block Code (2011) : 0225

Sl. No.	Name of the Village	PLCN 2001	MDDS PLCN 2011
1	2	3	4
81	Panrga	02354400	329837
82	Patamjuri	02351900	329812
83	Phuljhariya	02356600	329858
84	Pipratanr	02357500	329867
85	Piri	02350100	329794
86	Pratappur	02358400	329876
87	Pundag	02351100	329804
88	Rahardaga	02355400	329847
89	Ramamoti	02356700	329859
90	Rampur	02353100	329824
91	Rangadih	02352800	329821
92	Rangnitanr	02357900	329871
93	Rare Kacha	02349700	329790
94	Ratnadi	02356300	329855
95	Ritudi	02355200	329845
96	Rop	02351300	329806
97	Sabanpur	02357200	329864
98	Selani	02356200	329854
99	Shalagram	02350800	329801
100	Shalagram	02358500	329877
101	Shushunid	02353000	329823
102	Shyampur	02359100	329883
103	Sidhi	02352100	329814
104	Silphor	02354600	329839
105	Silphor	02356000	329852
106	Singhagara	02353500	329828
107	Srirampur	02359800	329890
108	Talmu	02351200	329805
109	Tanasi	02358000	329872
110	Tunta	02359400	329886
111	Udaypur	02351800	329811
112	Upar Kahan	02360100	329893

Census of India 2011
Amenities and Land use

Name of District:-Puruliya

Name of CD Block:-Jaipur

Serial Number	Name of Village	Location code no.	Total area of the village (in hectares rounded up to one decimal place)	Total population (2011 census)	Number of households (2011 census)	Number of educational amenities available in village, the distance range code viz; a for 0-5 kms, b for 5-10 kms, c for 10+ kms of nearest place where facility is available								
						Pre-Primary school (PP)	Primary school (P)	Middle school (M)	Secondary School (S)	Senior Secondary school (SS)	Degree college of arts, science & commerce (ASC)	Engineering college(EC)	Medical college (MC)	
1	2	3	4	5	6	7	8	9	10	11	12	13	14	
1	Karkara	329784	345.5	3885	745	1	1	1	a	c	c	c	c	
2	Dhumadi	329785	142.5	729	121	a	a	a	a	a	b	c	c	
3	Mantanr	329786	229	1085	154	1	1	a	a	a	c	c	c	
4	Labindi	329787	79.2	0	0									
5	Jamra	329788	268.4	1591	274	1	1	a	a	a	b		c	
6	Dambera	329789	462.4	2846	558	2	2	a	a	b	b		c	
7	Rare Kacha	329790	181.9	584	111	1	1	a	b	b	c	c	c	
8	Damru	329791	466	2648	491	1	1	a	a	c	c	c	c	
9	Bhadadi	329792	117.5	828	139	1	1	1	1	b	b		c	
10	Ankduar	329793	313	492	97	1	1	1	1	c	b	c	c	
11	Piri	329794	406	993	197	1	1		a	b	b			
12	Asanya	329795	205.7	573	107	1	1	a	a	b	b	c	c	
13	Aroyargari	329796	58.1	0	0									
14	Chirkamu Alias Kirkamu	329797	210.9	916	168	1	1	b	b	b	b	c	c	
15	Bara Malka	329798	85.1	290	51	2	1	a	b	b	a	a	c	
16	Chhota Malka	329799	114.1	18	4	1	a	a	a	b	a			
17	Bali	329800	368.6	2210	427	1	2	b	b	b	a			
18	Shalagram	329801	128.6	369	60	1	a	a	a	a	a	c		
19	Baglata	329802	166.5	420	103	2	2	1	1	1		c	c	
20	Durikuri	329803	214.9	1533	283	3	3	1	1	a	a	c		
21	Pundag	329804	369.7	1533	275	1	1	a	a	a	a	c	c	
22	Talmu	329805	250.4	753	149	1	1	a		a	c	c	c	
23	Rop	329806	325	3340	678	2	2					1	1	1
24	Mayadi	329807	94.1	606	114	2	1	a	a	a	b	c	c	
25	Bajjnathdi Alias Dokatanr	329808	97	405	69	1	1	a	a	b	b			
26	Gupinathpur	329809	139.3	401	80	1	1	a	a	a	b	c	c	
27	Chhakudi	329810	55.3	210	33	2	2	a						
28	Udaypur	329811	103.1	409	75	1	1	a	a	a	b	c	c	
29	Patamjuri	329812	466.8	1650	324	2	2	2	a	b	b	b	b	
30	Banshgar	329813	84	391	62	a	a	a	a	b	b	b	b	
31	Sidhi	329814	592.1	4665	916	2	2	1	1	1	b			
32	Narandi	329815	117.7	282	51	a	a	a	a	b				
33	Layadi	329816	233.8	366	68	1	1	a	a	a	c	c	c	
34	Kashipur	329817	233.2	587	79	1	2	a	a	a	c	c	c	
35	Kalikapur	329818	174.8	354	59	1	1	a	b	b	c	c	c	
36	Bangidiri	329819	818.5	1850	292	2	2	a	a	b	c	c	c	
37	Karmatanr	329820	239.9	1705	275	3	3	1	2	c	c	c	c	
38	Rangadih	329821	212.8	1114	199	1	1	a	a	b	c	c	c	
39	Dahikunri	329822	141.2	331	60	1	1							

- Village Directory

(As in 2009)

Location CodeNo:-340

Location CodeNo:-0225

le. (If not available within the < 5 Kms, b for 5-10 Kms and c if facility is available is given).						Number of Medical Amenities available. (If not available within the village , the distance range code viz; a for < 5 Kms, b for 5-10 Kms and c for 10+ kms of nearest place where facility is available is given).						Name of Village	Serial Number					
Management institute (MI)	Polytechnic (Pt)	Vocational training school /ITI	Non-formal training centre (NFTC)	Special school for disabled (SSD)	Others (specify)	Community health centre (CHC)	Primary health centre (PHC)	Primary health sub centre (PHS)	Maternity and child welfare centre (MCW)	T.B. clinic (TBC)	Hospital-allopathic (HA)			Hospital-alternative medicine (HO)	Dispensary (D)	Veterinary hospital (VH)	Mobile health clinic (MHC)	Family welfare centre (FWC)
15	c	c	c	c	c	c	c	a	a				c	c			Karkara	1
16	c	c	c	c	c			1	1								Dhumadi	2
17	c	c	c	a	c	c	b	1	b	c	b	b	b	b	c		1 Mantanr	3
18		c	c														Labindi	4
19		c	c														Jamra	5
20	c	c	c	c	c	c	c	b	a					b			Dambera	6
21	c	c	c			c	c	a	c	c	c	c	c	c	c	c	Rare Kacha	7
22	c	c	c		c	c	c	b	c	c			a	b		c	Damru	8
23	c	c	c	b	c	c	b		1	c	c	c	c	b			Bhadadi	9
24	c	c		c		c	b	b	c	c	c	c	c	b	c	c	Ankduar	10
25	c	c				c		b	2				1	b			Piri	11
26	c	c	c			c	b	a	b	c	b	c	b	b	b	b	Asanya	12
27																	Aroyargari	13
28	c	c	c	a	c	c	c	a	a	c	c	c	a	a	c	a	Chirkamu Alias Kirkamu	14
29		c	c			c	c	b		c	c	c	b	b	c		Bara Malka	15
30		c	c			c	b	a		c	b	c	b	b			Chhota Malka	16
31		c	c	a		c	c		1	c	c	c	a	a	c		Bali	17
32	c	c		c		c	a	b	a	c	a	c	c	a	c	c	Shalagram	18
33	c	c	c			c	a	a	c	c	a	c	c	a	c	a	Baglata	19
34	c	c	c	c		1	1		c	c	c	c	c	c	c	1	Durikuri	20
35	c	c	a	c	a	a	a	c	c	c			a	a		a	Pundag	21
36	c	c	c	c	c	c	c	a	1					a			Talmu	22
37	c	c	c				b		1								Rop	23
38	c	c	c	c	c	c	a	c	a	c	c	c	a	a	c		Mayadi	24
39	c	c	c			c	b			c	c	c	c	b			Baijnathdi Alias Dokatanr	25
40	c	c	c	c	c		b	c		c	c	c	b	b			Gupinathpur	26
41		c	c			c	a	c	c	c	c	c	c	a	c	c	Chhakudi	27
42	c	c	a		c	c	a	a	a	c	c	c	a	a	a	a	Udaypur	28
43	c	c	a	c	c	b	a	a	a	c	c	c	c	b			Patamjuri	29
44	c	c	a	c	c	b	b	a	a	c	c	c	c	b			Banshgar	30
45	c	c	c	b	c	c		1		c	c	c	c	b			Sidhi	31
46		c	b			c	b	c	c	c	c	c	b	c	c	c	Narandi	32
47	c	c	c		c	c	c	b	c	c	c	c	a	c	c	c	Layadi	33
48	b	c	c	c			c	b	c	c	c	c	c	a		c	Kashipur	34
49	c	c	c	c	c	c	c	b	c	c	c	c	c	a	c	c	Kalikapur	35
50	c	c	a			1	b	b	b		b						Bangidiri	36
51	c	c		1	b	c				c	c			c			Karmatanr	37
52	c	c	a			b	b	a	b		b		b				Rangadih	38
53							b		1	b	b	b					Dahikunri	39

Serial Number	Name of Village	Number of Non-Government Medical Amenities available.							Availability of drinking water - Yes / No							
		Charitable non Govt. hospital/Nursing home.	Medical practitioner with MBBS Degree	Medical practitioner with other degree	Medical practitioner with no degree	Traditional practitioner and faith healer .	Medicine Shop	Others	Tap water (Treated/Untreated)	Well water (Covered / Uncovered well)	Hand Pump	Tube wells / Bore well	Spring	River / Canal	Tank / Pond / Lake	Others
1	2	32	33	34	35	36	37	38	39	40	41	42	43	44	45	46
1	Karkara	0	0	1	3	0	0	0	No	Yes	Yes	No	No	No	Yes	No
2	Dhumadi	0	0	0	0	0	0	0	No	Yes	No	Yes	No	Yes	Yes	No
3	Mantanr	0	0	4	0	0	0	0	No	Yes	Yes	No	No	No	Yes	No
4	Labindi															
5	Jamra	0	0	0	0	0	0	0	No	Yes	Yes	No	No	Yes	Yes	No
6	Dambera	0	1	0	0	0	0	0	No	Yes	Yes	No	No	Yes	Yes	No
7	Rare Kacha	0	0	0	0	0	0	0	No	Yes	Yes	No	No	Yes	Yes	No
8	Damru	0	0	0	5	0	0	0	No	Yes	No	No	No	No	Yes	No
9	Bhadadi	0	0	0	1	0	0	0	No	Yes	Yes	No	No	Yes	Yes	No
10	Ankduar	0	0	0	0	0	0	0	No	Yes	Yes	No	No	Yes	No	No
11	Piri	0	0	0	0	0	0	0	No	Yes	Yes	No	No	No	Yes	No
12	Asanya	0	0	0	1	0	0	0	No	Yes	Yes	No	No	Yes	Yes	No
13	Aroyargari															
14	Chirkamu Alias Kirkamu	0	0	2	1	0	0	0	No	Yes	Yes	No	No	No	No	No
15	Bara Malka	0	0	0	0	0	0	0	No	Yes	Yes	No	No	Yes	Yes	No
16	Chhota Malka	0	0	0	0	0	0	0	No	No	Yes	No	No	Yes	Yes	No
17	Bali	0	0	0	0	0	0	0	No	Yes	Yes	No	No	No	No	No
18	Shalagram	0	0	0	1	0	0	0	No	Yes	Yes	No	No	No	Yes	No
19	Baglata	1	0	0	0	0	0	0	No	Yes	Yes	No	No	Yes	No	No
20	Durikuri	0	0	1	1	0	3	0	No	Yes	No	Yes	No	No	Yes	No
21	Pundag	0	0	0	0	0	0	0	No	Yes	Yes	No	No	No	Yes	No
22	Talmu	0	0	0	0	0	0	0	No	Yes	Yes	No	No	No	Yes	No
23	Rop	0	0	0	7	0	0	0	No	Yes	No	Yes	No	No	No	No
24	Mayadi	0	0	0	1	0	0	0	No	Yes	No	No	No	No	Yes	No
25	Baijnathdi Alias Dokatanr	0	0	0	0	1	1	0	No	Yes	Yes	No	No	Yes	Yes	No
26	Gupinathpur	0	0	0	1	0	0	0	No	Yes	Yes	No	No	No	Yes	No
27	Chhakudi	0	0	0	0	0	0	0	No	Yes	Yes	No	No	No	Yes	No
28	Udaypur	0	0	0	0	0	0	0	No	Yes	Yes	No	No	No	Yes	No
29	Patamjuri	0	0	0	4	0	0	0	No	Yes	Yes	Yes	No	No	Yes	No
30	Banshgar	0	0	0	0	0	0	0	No	Yes	Yes	No	No	No	Yes	No
31	Sidhi	0	0	1	0	1	0	0	No	Yes	Yes	No	No	Yes	Yes	No
32	Narandi	0	0	0	0	0	0	0	No	Yes	No	No	No	No	Yes	No
33	Layadi	0	0	0	2	0	1	0	No	Yes	Yes	No	No	Yes	Yes	No
34	Kashipur	0	0	0	0	0	0	0	No	Yes	Yes	No	No	No	Yes	No
35	Kalikapur	0	0	0	0	0	0	0	No	Yes	No	Yes	No	No	No	No
36	Bangidiri	0	0	0	0	0	0	0	No	Yes	Yes	No	No	Yes	Yes	No
37	Karmatanr	0	0	0	2	0	0	0	No	Yes	Yes	No	No	No	Yes	No
38	Rangadih	0	0	0	0	0	0	0	No	Yes	Yes	No	No	No	Yes	No
39	Dahikunri	0	0	0	0	0	0	0	No	Yes	No	Yes	No	No	Yes	No

Availability of toilet & others Yes / No				Communication and transport facilities (If amenities available code -Yes is given except for Village Pin Code ,If not available within the village , the distance range code viz; a for < 5 Kms, b for 5-10 Kms and c for 10+ kms of nearest place where facility is available is given).								
Community toilet including bath.	Community toilet excluding bath.	Rural sanitary mart or sanitary hardware outlet available near the village.	Community bio- gas or recycle of waste for productive use.	Post office(PO)	Sub post office (SPO)	Post & Telegraph office (P&TO)	Village Pin Code	Telephones (Land lines)	Public call office (PCO)	Mobile phone coverage	Name of Village	Serial Number
47	48	49	50	51	52	53	54	55	56	57	2	1
No	No	No	No	Yes	c	c	723213	b	c	Yes	Karkara	1
No	No	No	No	a	b	c	723213	b	c	a	Dhumadi	2
No	No	No	No	a	c	c	723213	b	b	c	Mantanr	3
											Labindi	4
No	No	No	No	c	a	c	723213	b	a	Yes	Jamra	5
No	No	No	No	a	c	c	723201	b	b	Yes	Dambera	6
No	No	No	No	a	c	c	723213	b	c	Yes	Rare Kacha	7
No	No	No	No	Yes	b	c	723213	c	b	Yes	Damru	8
No	No	No	No	a	b	c	723201	c	c	Yes	Bhadadi	9
No	No	No	No	a	c	c	723213	c	b	b	Ankduar	10
No	No	No	No	a	b	c	723213	b	b	Yes	Piri	11
No	No	No	No	a	b	c	723213	c	b	Yes	Asanya	12
											Aroyargari	13
No	No	No	No	a	b	c	723213	b	a	Yes	Chirkamu Alias Kirkamu	14
No	No	No	No	b	a	c	723201	b	b	Yes	Bara Malka	15
No	No	No	No	b		c	723201	b	b	Yes	Chhota Malka	16
No	No	No	No	a	a	c	723201	b	a	c	Bali	17
No	No	Yes	No	a	a	a		b	a	Yes	Shalagram	18
No	No	No	No	a	Yes	c	723215	b	c	Yes	Baglata	19
No	No	Yes	No	Yes	a	Yes	723215	b	Yes	Yes	Durikuri	20
No	No	Yes	No	c	a	c	723215	b	a	Yes	Pundag	21
No	No	No	No	a	c	c	723213	b	a	Yes	Talmu	22
No	No	No	No	Yes	b	Yes	723213	b	Yes	Yes	Rop	23
No	No	No	No	a	a	c	723213	b	a	Yes	Mayadi	24
No	No	No	No	a		c	723213	b	Yes	c	Baijnathdi Alias Dokatanr	25
No	No	No	No	a	b	c	723213	b	a	Yes	Gupinathpur	26
No	No	No	No	a	c	c	723213	b	b	Yes	Chhakudi	27
No	No	No	No	a	c	c	723155	b	a	Yes	Udaypur	28
No	No	No	No	c	a	c	723213	b	b	Yes	Patamjuri	29
No	No	No	No	c	a	c	723213	c	b	Yes	Banshgar	30
No	No	No	No	Yes	b	c	723213	b	Yes	Yes	Sidhi	31
No	No	No	No	a	c	c	723201	b	a	Yes	Narandi	32
No	No	No	No	a		c	723213	b	b	Yes	Layadi	33
No	No	No	No	a	a	b	723213	b	b	Yes	Kashipur	34
No	No	No	No	c	a	c	723213	c	b	Yes	Kalikapur	35
No	No	No	No	a		c	723213	b	b	Yes	Bangidiri	36
No	No	No	No	Yes	c	c	723213	b	b	Yes	Karmatanr	37
No	No	No	No	a		c	723213	b	a	Yes	Rangadih	38
No	No	Yes	No		a	c	723213	c	b	b	Dahikunri	39

Communication and transport facilities (If amenities available code -Yes is given except for Village Pin Code ,If not available within the village , the distance range code viz; a for < 5 Kms, b for 5-10 Kms and c for 10+ kms of nearest place where facility is available is given).													Village connected to highway (If amenities available code viz; a for < 5 Kms, b for 5-10 Kms and c for 10+ kms of nearest place where facility is available is given).				
Serial Number	Name of Village	Internet cafes/ Common service centre (CSC)	Private courier facility	Bus service (Public & Private)	Railway stations	Auto/Modified Autos	Taxis and Vans	Tractors	Cycle-pulled rickshaws(Manual & Machine driven)	Carts driven by animals	Sea /River ferry service	Connected to national highway(NH)	Connected to state highway(SH)	Connected to major district road (MDR)	Connected to others district road	Pucca roads	
1	2	58	59	60	61	62	63	64	65	66	67	68	69	70	71	72	
1	Karkara	c	c	Yes	c	c	a	Yes	Yes	Yes	a	c	c			Yes	
2	Dhumadi	c	c	Yes	c	c	a		c	Yes	c	c	c	a	a	a	
3	Mantanr	c	a	b	c	b	a	Yes	b	Yes	c	c	c	c	a	a	
4	Labindi																
5	Jamra	c	b	a	c	b	a	Yes	b	Yes	c					a	
6	Dambera	c	c	Yes	b	c	b	b	Yes	c	c	c	c		b	Yes	
7	Rare Kacha	c	c	Yes	c	c	b	Yes	b	Yes	c	c	c	c	c	a	
8	Damru	c	c	b	b	b	a	b	c	Yes	c	c	c	b	b	a	
9	Bhadadi	c	c	b	c	c	a	Yes	c	Yes	c	c	c	a		a	
10	Ankduar	b	c	b	c	c	a	a	Yes	Yes	c	c	c	b		b	
11	Piri	c	b	a	c	b	a	b	Yes	Yes	c	c	c	c		a	
12	Asanya	b	c	a	c	c	a	Yes	Yes	Yes	c	c	c	b	b	a	
13	Aroyargari																
14	Chirkamu Alias Kirkamu	c	Yes	a	c	c	Yes	Yes	Yes	Yes	c	c	c	c	c	a	
15	Bara Malka	c	c	a	c	c	a	a	a	c	c	c	c	c	c	b	
16	Chhota Malka	b	c	b	c	c	a	a	b	c	c	c	c	c	c	b	
17	Bali	c	c	a	c	a	a	Yes	a	Yes	c	c	c	a	c	a	
18	Shalagram	c	c	a	b	c	a	b	c	Yes	c	c	c	a	c	a	
19	Baglata	c	c	Yes	b	a	a	Yes	c	Yes	c	c	c	a	Yes	a	
20	Durikuri	c	c	Yes	Yes	c	Yes	a	Yes	c	c	c	c		c	Yes	
21	Pundag	c	c	Yes	a	c	Yes	a	Yes	Yes	c					Yes	
22	Talmu	b	a	a	a	a	a	Yes	Yes	Yes	c	c	c			Yes	
23	Rop	Yes	b	a	Yes	Yes	a	Yes	Yes	Yes	c	c	c			a	
24	Mayadi	a	c	Yes	a	a	a	a	Yes	Yes	c	c	c	a	Yes	a	
25	Baijnathdi Alias Dokatanr	c	c	Yes	a	c	Yes	c	c	Yes	c	c	c	c	Yes	a	
26	Gupinathpur	b	c	Yes	b	b	b	b	Yes	Yes	c	c	c	a	Yes	a	
27	Chhakudi	Yes	c	a	a	c	a	a	a	Yes	c	c	c	a	a	Yes	
28	Udaypur	c	c	a	a	c	a	a	a	Yes	a	a		a	a	Yes	
29	Patamjuri	c	c	a	b	b	a	Yes	Yes	Yes	c	c	c	a	a	a	
30	Banshgar	c	b	b	b	c	a	Yes	Yes	Yes	c	c	c		a	Yes	
31	Sidhi	c	c	Yes	b	c	b	Yes	c	Yes	a	c	c	c	Yes	a	
32	Narandi	c	c	a	b	c	b	a	c	Yes	c	c	c	c	c	a	
33	Layadi	c	c	b	b	a	a	b	b	Yes	c	c	c	b	a	a	
34	Kashipur	b	b	a	b	b	b	a	b	Yes	c	b	b	b	b	b	
35	Kalikapur	c	c	a	b	Yes	a	Yes	Yes	Yes	c		c	c	b	b	
36	Bangidiri	c	c	b	b	c	c	Yes	Yes	Yes	c	b	c	b	a	a	
37	Karmatanr	c	b	c	c	c	a	Yes	Yes	Yes	c	b	b	b	a	a	
38	Rangadih	c	c	b	b	c	a	Yes	Yes	Yes	c	b	c	a	a	a	
39	Dahikunri	c	b	b	b	c	a	Yes	Yes	Yes	c	c		c	Yes	a	

ys,village roads, banks & credit societies :-Yes is given, If not available within the code viz; a for < 5 Kms, b for 5-10 Kms place where facility is available is given).													Availability of miscellaneous facilities (If amenities available code -Yes is given, If not available within the village , the distance range code viz; a for < 5 Kms, b for 5-10 Kms and c for 10+ kms of nearest place where facility is available is given).				
73	74	75	76	77	78	79	80	81	82	83	84	85	86	87	Name of Village	Serial Number	
a				c	c	c	Yes	Yes	c	Yes	Yes	Yes	Yes	Yes	Karkara	1	
a	a	c	c	a	c	Yes	Yes	Yes	c	a	c	Yes	Yes	Yes	Dhumadi	2	
a	a	a	Yes	a	c	c	Yes	Yes	c	a	a	Yes	Yes	Yes	Mantanr	3	
															Labindi	4	
a					c	c	Yes	Yes	c	a	Yes	Yes	Yes	Yes	Jamra	5	
Yes	a			c	c	c	Yes	a	b	b	Yes	Yes	Yes	Yes	Dambera	6	
b			Yes	b	c	c	Yes	a	c	b	c	Yes	Yes	Yes	Rare Kacha	7	
Yes	a			b	c	c	Yes	Yes	c	b	c	Yes	Yes	Yes	Damru	8	
a			Yes	b	c	c	Yes	Yes	c	a	Yes	Yes	Yes	Yes	Bhadadi	9	
b	Yes	c		c	c	c	Yes	Yes	c	b	Yes	Yes	a	Yes	Ankduar	10	
a			Yes	b	c	c	Yes	Yes	c	a	Yes	Yes	Yes	Yes	Piri	11	
b			Yes	b	c	c	Yes	a	c	a	b	Yes	Yes	Yes	Asanya	12	
															Aroyargari	13	
Yes				a	c	c	Yes	Yes	c	a	c	Yes	Yes	Yes	Chirkamu Alias Kirkamu	14	
a			Yes	b	c	c	Yes	b	c	b	c	c	a	Yes	Bara Malka	15	
Yes			Yes	b	c	c	Yes	Yes	c	Yes	Yes	Yes	Yes	Yes	Chhota Malka	16	
Yes				a	c	c	Yes	a	c	a	c	Yes	Yes	Yes	Bali	17	
a					c	c	Yes	a	c	a	c	Yes	Yes	Yes	Shalagram	18	
Yes	b	c	c	a	c	c	Yes	a	c	a	c	Yes	Yes	Yes	Baglata	19	
Yes				Yes	c	c	Yes	Yes	c	Yes	Yes	Yes	Yes	Yes	Durikuri	20	
Yes				a	c	c	Yes	a	c	a	Yes	Yes	Yes	Yes	Pundag	21	
a			Yes		c	c	Yes	a	c	Yes	Yes	Yes	Yes	Yes	Talmu	22	
Yes			Yes		c	c	Yes	Yes	c	Yes	Yes	Yes	Yes	Yes	Rop	23	
Yes		c	c	a	c	c	Yes	a	c	a	Yes	a	a	Yes	Mayadi	24	
a	Yes	c	c			c	Yes	c	c	Yes	Yes	Yes	Yes	Yes	Bajjnathdi Alias Dokatanr	25	
a	Yes			a	c	c	Yes	a	c	a	Yes	Yes	a	Yes	Gupinathpur	26	
a	a		Yes	a	c	c	a	Yes	c	a	Yes	Yes	Yes	Yes	Chhakudi	27	
a	a		Yes	a	c	c	Yes	Yes	c	a	a	Yes	Yes	Yes	Udaypur	28	
Yes			Yes	a	c	c	Yes	Yes	c	a	c	Yes	Yes	Yes	Patamjuri	29	
Yes			Yes	a	c	c	Yes	a	c	a	c	c	a	Yes	Banshgar	30	
Yes	Yes	c	c	Yes	c	c	Yes	Yes	Yes	Yes	c	Yes	Yes	Yes	Sidhi	31	
Yes	c	c	c			c	Yes	a	c	a	a	Yes	Yes	Yes	Narandi	32	
Yes	Yes					c	Yes	a	c	a	Yes	Yes	Yes	Yes	Layadi	33	
Yes	Yes			a	b	c	Yes	Yes	c	b	b	Yes	Yes	Yes	Kashipur	34	
Yes	c	c	c	a	c	c	Yes	Yes	c	b	c	b	Yes	a	Kalikapur	35	
Yes			Yes	c	c	c	Yes	Yes	c	b	c	Yes	Yes	Yes	Bangidiri	36	
Yes			Yes	Yes	c	c	Yes	Yes	c	c	Yes	Yes	Yes	Yes	Karmatanr	37	
Yes			Yes	c	c	c	Yes	Yes	c	a	c	Yes	Yes	Yes	Rangadih	38	
Yes						c	Yes	Yes	c	Yes	Yes	Yes	Yes	Yes	Dahikunri	39	

Availability of miscellaneous facilities (If amenities available code -Yes is given, If not available within the village , the distance range code viz; a for < 5 Kms, b for 5-10													Availability of electricity (Yes/No)			
Serial Number	Name of Village	ASHA (Accredited Social Health Activist)	Community centre with/without TV	Sports Field,	Sports Club / Recreation Centre	Cinema / Video Hall	Public Library	Public Reading Room	Newspaper Supply	Assembly Polling station	Birth & Death Registration Office	Power Supply for Domestic Use (ED)	Power Supply for Agricultural Use (EAG)	Power Supply for Commercial Use (EC)	Power Supply for All Uses (EA)	
1	2	88	89	90	91	92	93	94	95	96	97	98	99	100	101	
1	Karkara	Yes	Yes	Yes	Yes	Yes	Yes	Yes	Yes	Yes	Yes	Yes	Yes	Yes	Yes	
2	Dhumadi	Yes	Yes	c	c	c	a	c	a	a	a	Yes	No	No	No	
3	Mantanr	Yes	Yes	c	c	a	a	a	a	Yes	a	Yes	No	No	No	
4	Labindi															
5	Jamra	Yes	Yes	Yes	Yes	Yes	Yes	Yes	Yes	Yes	Yes	Yes	No	No	No	
6	Dambera	Yes	c	c	c	b	b	b	b	Yes	a	Yes	Yes	Yes	Yes	
7	Rare Kacha	a	c	c	c	c	b	b	b	Yes	b	Yes	No	No	No	
8	Damru	Yes	b	Yes	c	c	c	c	b	Yes	b	Yes	Yes	Yes	Yes	
9	Bhadadi	Yes	c	c	c	c	b	b	Yes	a	c	Yes	No	No	No	
10	Ankduar	a	Yes	c	c	c	b	Yes	Yes	Yes	b	Yes	No	No	No	
11	Piri	Yes	Yes	Yes	Yes	b	Yes	Yes	Yes	a	Yes	Yes	No	No	No	
12	Asanya	Yes	Yes	Yes	Yes	Yes	Yes	Yes	b	a	b	Yes	No	No	No	
13	Aroyargari															
14	Chirkamu Alias Kirkamu	a	c	c	c	a	c	c	Yes	a	a	Yes	No	No	No	
15	Bara Malka	a	Yes	Yes	Yes	c	Yes	Yes	b	a	b	Yes	No	No	No	
16	Chhota Malka	a	Yes	Yes	Yes	c	Yes	Yes	b	Yes	b	Yes	No	No	No	
17	Bali	Yes	Yes	Yes	Yes	a	b	Yes	Yes	Yes	a	Yes	No	No	No	
18	Shalagram	Yes	c	c	c	c	b	c	a	a	a	Yes	No	No	No	
19	Baglata	a	a	c	a	a	b	b	Yes	a	a	Yes	No	No	No	
20	Durikuri	Yes	Yes	Yes	Yes	Yes	b	Yes	Yes	Yes	Yes	Yes	No	Yes	No	
21	Pundag	Yes	Yes	Yes	Yes	a	a	Yes	a	Yes	a	Yes	No	No	No	
22	Talmu	Yes	Yes	Yes	Yes	a	Yes	Yes	Yes	Yes	a	Yes	No	No	No	
23	Rop	Yes	Yes	Yes	Yes	Yes	Yes	Yes	Yes	Yes	b	Yes	No	No	No	
24	Mayadi	a	Yes	Yes	Yes	a	c	c	a	a	c	Yes	No	No	No	
25	Baijnathdi Alias Dokatanr	Yes	Yes	Yes	Yes	b	Yes	Yes	a	Yes	Yes	Yes	No	No	No	
26	Gupinathpur	a	Yes	Yes	Yes	b	a	Yes	b	a	c	Yes	No	No	No	
27	Chhakudi	Yes	a	c	c	a	a	a	a	a	b	Yes	No	No	No	
28	Udaypur	a	c	c	c	a	a	a	a	a	b	Yes	No	No	No	
29	Patamjuri	Yes	a	c	c	c	a	a	b	Yes	a	Yes	No	Yes	No	
30	Banshgar	a	a	c	c	c	a	a	b	a	a	Yes	No	No	No	
31	Sidhi	Yes	c	c	c	c	Yes	Yes	Yes	Yes	Yes	Yes	No	No	No	
32	Narandi	Yes	c	c	a	c	a	a	a	a	c	Yes	No	No	No	
33	Layadi	Yes	Yes	a	Yes	a	a	a	a	a	a	Yes	Yes	Yes	Yes	
34	Kashipur	Yes	b	b	b	b	a	a	a	Yes	a	Yes	No	No	No	
35	Kalikapur	a	c	a	c	c	c	c	a	a	a	Yes	No	No	No	
36	Bangidiri	Yes	Yes	c	Yes	b	c	Yes	Yes	Yes	b	Yes	No	No	No	
37	Karmatanr	Yes	Yes	Yes	Yes	c	a	Yes	Yes	Yes	Yes	Yes	No	Yes	No	
38	Rangadih	Yes	Yes	c	Yes	b	c	Yes	Yes	a	a	Yes	No	No	No	
39	Dahikunri	Yes	Yes	Yes	Yes	Yes	Yes	Yes	Yes	Yes	Yes	Yes	No	No	No	

Nearest Town		Land Use							
		Area under different types of land use (in hectares rounded up to one decimal place)							
Name	Distance range code i.e. a for < 5 Kms, b for 5-10 Kms and c for 10+ kms .	Forests	Area under Non-agricultural Uses	Barren and Un-cultivable land	Permanent Pastures and Other Grazing Lands	Land Under Miscellaneous Tree Crops etc.	Culturable Waste Land	Name of Village	Serial Number
102	103	104	105	106	107	108	109	2	1
BOKARO	c	198.5	0	0	0	0	2	Karkara	1
BOKARO	c	0	88	0	0	0	3.5	Dhumadi	2
BOKARO	c	20	102	0	0	0	7	Mantanr	3
		0	24.2	0	0	0	5	Labindi	4
BOKARO	c	0	171.2	0	0	0	2.2	Jamra	5
BOKARO	b	5.6	192	0	0	0	11.6	Damera	6
BOKARO	b	8	106.9	0	0	0	2	Rare Kacha	7
BOKARO	c	20	286	0	0	0	3	Damru	8
BOKARO	b	5	45.5	0	0	0	2	Bhadadi	9
JHALDA	c	101	68	0	0	0	27	Ankduar	10
JHALDA	c	128.8	70.7	0	0	0	48	Piri	11
JHALDA	c	96	18.8	0	0	0	7	Asanya	12
		51.4	0	0	0	0	6.6	Aroyargari	13
JHALDAH	c	66.8	13.2	0	0	0	10	Chirkamu Alias Kirkamu	14
JHALDA	c	20.6	20.1	0	0	0	5	Bara Malka	15
JHALDA	c	86	4.2	0	0	0	5	Chhota Malka	16
JHALDA	c	132	38.5	0	0	0	10.1	Bali	17
JHALDA	c	29.8	17.6	0	0	0	10	Shalagram	18
JHALDA	c	18.4	27.1	0	0	0	5	Baglata	19
JHALDA	c	6.1	27.6	0	0	0	16.7	Durikuri	20
JHALDA	c	85.5	55.7	0	0	0	15	Pundag	21
JHALDA	c	74.4	15.1	0	0	0	33.7	Talmu	22
JHALDA	c	2.7	47.4	0	0	0	21	Rop	23
JHALDA	c	0	60.4	0	0	0	0.2	Mayadi	24
BOKARO	c	0	41	0	0	0	2	Bajjnathdi Alias Dokatanr	25
BOKARO	b	0	56.3	0	0	0	3	Gupinathpur	26
JHALDA	c	11.1	13	0	0	0	3.9	Chhakudi	27
JHALDA	c	20.6	4	0	0	0	3	Udaypur	28
JHALDA	c	60.4	56.4	0	0	0	20	Patamjuri	29
JHALDA	c	31.5	3.5	0	0	0	3	Banshgar	30
BOKARO	c	0	172.1	0	0	0	80	Sidhi	31
BOKARO	b	0	47.7	0	0	0	15	Narandi	32
BOKARO	b	0	113.8	0	0	0	10	Layadi	33
BOKARO	b	0	117.2	0	0	0	79	Kashipur	34
JHALDA	c	86.1	9.9	0	0	0	4.8	Kalikapur	35
JHALDA	c	426.1	241.9	0	0	0	8.5	Bangidiri	36
JHALDA	c	8.2	31.7	0	0	0	15	Karmatanr	37
JHALDA	c	0	20	0	0	0	22.8	Rangadih	38
JHALDA	c	12.8	21.5	0	0	0	7	Dahikunri	39

Land Use												
Area under different types of land use (in hectares rounded up to one decimal place)							Area irrigated by source (in hectare).					
Serial Number	Name of Village	Fallow lands other than current fallows	Current Fallows	Net Area Sown	Total Irrigated Land Area	Total Un-irrigated Land Area	Canals (C)	Wells/Tube-wells(W/TW)	Tanks/Lakes(T/L)	Water Falls(WF)	Others(O)	
1	2	110	111	112	113	114	115	116	117	118	119	
1	Karkara	0	0	145	70	75	0	20	30	0	20	
2	Dhumadi	0	0	51	18	33	0	5	13	0	0	
3	Mantanr	0	0	100	50	50	0	5	35	0	10	
4	Labindi	0	0	50	30	20	0	0	20	0	10	
5	Jamra	0	0	95	50	45	0	15	35	0	0	
6	Dambera	0	0	253.2	103.2	150	0	23.2	80	0	0	
7	Rare Kacha	0	0	65	55	10	0	5	20	0	30	
8	Damru	0	0	157	137	20	0	7	30	0	100	
9	Bhadadi	0	0	65	45	20	0	25	20	0	0	
10	Ankduar	0	0	117	11	106	0	0	11	0	0	
11	Piri	0	0	158.5	25.5	133	0	0	25.5	0	0	
12	Asanya	0	0	83.8	11.5	72.3	0	0	11.5	0	0	
13	Aroyargari	0	0	0	0	0	0	0	0	0	0	
14	Chirkamu Alias Kirkamu	0	0	120.9	24	96.9	0	0	24	0	0	
15	Bara Malka	0	0	39.5	3	36.5	0	0	3	0	0	
16	Chhota Malka	0	0	19	3	16	0	0	3	0	0	
17	Bali	0	0	188	8.6	179.4	0	0	8.6	0	0	
18	Shalagram	0	0	71.2	6.2	65	0.2	6	0	0	0	
19	Baglata	0	0	116	21.6	94.4	0	0	0	21.6	0	
20	Durikuri	0	0	164.5	23.5	141	0	0	23.5	0	0	
21	Pundag	0	0	213.5	27.6	185.9	0	0	27.6	0	0	
22	Talmu	0	0	127.2	17.2	110	0	0.2	17	0	0	
23	Rop	0	0	254	29.5	224.5	0	0.5	29	0	0	
24	Mayadi	0	0	33.4	10.5	22.9	0	0.5	10	0	0	
25	Baijnathdi Alias Dokatanr	0	0	54	44	10	0	9	15	0	20	
26	Gupinathpur	0	0	80	25	55	5	0	20	0	0	
27	Chhakudi	0	0	27.3	2.3	25	0	0.3	2	0	0	
28	Udaypur	0	0	75.4	11	64.4	0	1	10	0	0	
29	Patamjuri	0	0	330	34	296	0	1	33	0	0	
30	Banshgar	0	0	46	17	29	0	1	16	0	0	
31	Sidhi	0	0	340	190	150	0	40	150	0	0	
32	Narandi	0	0	55	35	20	0	10	25	0	0	
33	Layadi	0	0	110	70	40	0	10	50	0	10	
34	Kashipur	0	0	37	20	17	0	10	10	0	0	
35	Kalikapur	0	0	74	12	62	0	1	11	0	0	
36	Bangidiri	0	0	142	16	126	0	1	15	0	0	
37	Karmatanr	0	0	185	31	154	0	7	24	0	0	
38	Rangadih	0	0	170	54	116	0	1	53	0	0	
39	Dahikunri	0	0	100	13	87	0	1	12	0	0	

Name of three most important commodities manufactured			Name of Village	Serial Number
First	Second	Third		
120	121	122	2	1

			Karkara	1
			Dhumadi	2
			Mantanr	3
			Labindi	4
			Jamra	5
			Dambera	6
			Rare Kacha	7
			Damru	8
			Bhadadi	9
			Ankduar	10
			Piri	11
			Asanya	12
			Aroyargari	13
			Chirkamu Alias Kirkamu	14
			Bara Malka	15
			Chhota Malka	16
			Bali	17
			Shalagram	18
			Baglata	19
			Durikuri	20
			Pundag	21
Bamboo Basket			Talmu	22
Basket Bamboo			Rop	23
			Mayadi	24
			Baijnathdi Alias Dokatanr	25
			Gupinathpur	26
			Chhakudi	27
			Udaypur	28
			Patamjuri	29
			Banshgar	30
			Sidhi	31
			Narandi	32
			Layadi	33
			Kashipur	34
			Kalikapur	35
			Bangidiri	36
Bamboom Made			Karmatanr	37
			Rangadih	38
			Dahikunri	39

Census of India 2011
Amenities and Land use

Name of District:-Puruliya

Name of CD Block:-Jaipur

Serial Number	Name of Village	Location code no.	Total area of the village (in hectares rounded up to one decimal place)	Total population (2011 census)	Number of households (2011 census)	Number of educational amenities available in village, the distance range code viz; a for 0-5 kms, b for 5-10 kms, c for 10+ kms of nearest place where facility is available							
						Pre-Primary school (PP)	Primary school (P)	Middle school (M)	Secondary School (S)	Senior Secondary school (SS)	Degree college of arts, science & commerce (ASC)	Engineering college(EC)	Medical college (MC)
1	2	3	4	5	6	7	8	9	10	11	12	13	14
40	Shushunid	329823	196.2	929	180	1	2	b	a	b	b		
41	Rampur	329824	75.5	471	67	a	a	a	a	b	b	b	c
42	Koshangi	329825	190.2	1134	206	1	1	a	a	a	a	c	c
43	Hatinanda	329826	249	1578	281	1	1	a			a		
44	Chaukibera	329827	144.6	962	189	1	1	1	1	1	1	c	
45	Singhagara	329828	300.8	908	139	1	1	a	a		1		
46	Kalyanpur	329829	118.4	508	87	1	1	a	a	b	b	c	c
47	Hinjri	329830	108.9	1156	209	1	1	1	b	b		c	c
48	Chhatka	329831	186.1	989	185	1	1	a	b	b	b	b	c
49	Nimudi	329832	98.8	3	1	a	a	b	b	b	b	c	c
50	Ghaghra	329833	343.4	1993	348	2	2		2	c	c		
51	Dimdiha	329834	200.1	773	139	1	1	a	a	b	b	c	c
52	Jorre	329835	287.9	1555	298	1	2	b	b	b	b		
53	Alkusha	329836	129.5	694	117	1	2	b	b	b			
54	Panrga	329837	206.9	854	145	1	1	b	b	b	c	c	c
55	Hathimuri	329838	302.2	1361	238	1	2				c		
56	Silphor	329839	75.2	0	0								
57	Bheria	329840	255.7	439	75	1	2		b	b	b		
58	Hargara	329841	246.1	1287	228	2	2	a	a	a	a	c	c
59	Hoangda	329842	246.1	2074	353	2	2	b	b	b	b	c	c
60	Dhabani	329843	167.6	729	147	1	1	a	a	a	c		c
61	Nutandi	329844	442.9	1886	340	1	2	a	b	b	b	c	
62	Ritudi	329845	192.3	120	18	a	a	b	a	a	a	c	c
63	Barbenda	329846	217.3	5107	937	2	2	1	a	a	c		
64	Rahardaga	329847	106.1	1203	191	1	1	a		1	a	c	c
65	Bhaddi	329848	119.8	1711	325	1	1	a	a	a	a	c	c
66	Bhelaidi	329849	134.2	514	117	2	2	a	a	a		c	c
67	Balibhasa	329850	100.4	743	128	1	1	a	a	a	a	c	c
68	Durama	329851	67.3	686	112	1	1	a	a	a	a	c	c
69	Silphor	329852	154.6	948	175	1	1	a	a	a	c		
70	Bangora	329853	152.1	901	141	1	1			1	1	c	c
71	Selani	329854	218	834	166	1	1	a	a			c	
72	Ratnadi	329855	111.7	362	68	1	1	a	a	a	c		
73	Kokiara	329856	227.5	988	176	1	1	a	a	a	c	c	c
74	Baragram	329857	355	2811	503	2	2	2	2	1	c	c	
75	Phuljhariya	329858	46.8	18	2	a	a		b	a	b	b	c
76	Ramamoti	329859	178	1018	193	1	2	b	a	a	c	c	c
77	Chaitandi	329860	140.6	1105	236	1	1	a	a	a	b	c	c
78	Kusumtikri	329861	102.6	1060	171	1	1		b	b	b		

- Village Directory

(As in 2009)

Location CodeNo:-340

Location CodeNo:-0225

le. (If not available within the < 5 Kms, b for 5-10 Kms and c if facility is available is given).						Number of Medical Amenities available. (If not available within the village , the distance range code viz; a for < 5 Kms, b for 5-10 Kms and c for 10+ kms of nearest place where facility is available is given).										Name of Village	Serial Number	
Management institute (MI)	Polytechnic (Pt)	Vocational training school /ITI	Non-formal training centre (NFTC)	Special school for disabled (SSD)	Others (specify)	Community health centre (CHC)	Primary health centre (PHC)	Primary health sub centre (PHS)	Maternity and child welfare centre (MCW)	T.B. clinic (TBC)	Hospital-allopathic (HA)	Hospital-alternative medicine (HO)	Dispensary (D)	Veterinary hospital (VH)	Mobile health clinic (MHC)			Family welfare centre (FWC)
15	16	17	18	19	20	21	22	23	24	25	26	27	28	29	30	31	2	1
c	b			c			b	b	c	c	c	c	b	b			Shushunid	40
c	c	a				c	c	c	c	c	c	c	a				Rampur	41
c	c	c					c	a									Koshangi	42
c	c	c	c	c			1	c		1	c			1	1	c	Hatinanda	43
c	c	b		c			c	a	c	c	c	a	a	a	c	a	Chaukibera	44
						c		1	a		2			a			Singhagara	45
c		c				c	b	a	a	c	c	c	c	b			Kalyanpur	46
c	c	c	b	c		c	b	b	c	c	b	c	b	b	c	c	Hinjri	47
c	c	c	c	c	b	c	c	1	c	c	c	c		b		1	Chhatka	48
c						c	b	a		c							Nimudi	49
	c			c													Ghaghra	50
c	c	c	c	c		c	a			c	c		a	a		c	Dimdiha	51
c	b	a			1	b	b	c	c	c	b	b	b	b			Jorre	52
c	c	c	c	c				1									Alkusha	53
c	c	c					c	a	c	c	c	c	c	c	c	c	Panrga	54
	c	c					b	a		c	b	c	b	c			Hathimuri	55
																	Silphor	56
	c	c		c		c	b	a		c	c	b	b	b			Bheria	57
	c			c			a	a	c	c	c	c	a	a			Hargara	58
	c	c				b	b	b	b	b	b		b	b			Hoangda	59
c	c		c	c		c	a			a		a					Dhabani	60
	c	b	c	c		b	b	b	b	c	c	c	b	c		c	Nutandi	61
	c	a		c													Ritudi	62
							a	1		c		a					Barbenda	63
c	c	c	c	c		a	a	a	a	c	a	a	c	a	c	a	Rahardaga	64
	c	a	c	c													Bhaddi	65
c	c	c		c				1	a	c	a	c		a		a	Bhelaidi	66
c	c	c		c			a	a	a	c	a	c		a		a	Balibhasa	67
c	c	c		c		a	a		a	c	c	c	a	a	c	a	Durama	68
	c	c		c		a	a	a	a	a	a		a	a			Silphor	69
c	c					c	b	1	1	b	b	b	b	c		1	Bangora	70
	c	a		c			a	a									Selani	71
	c	a															Ratnadi	72
c	c	a		c		c	a	b	b	c	c	c	a	b		a	Kokiara	73
	c		1			c		1	1		c			a			Baragram	74
c	c	a				c	a				c	c	c	b	c	c	Phuljhariya	75
c	c	a		c		c	a	a	a	c	c	c	a	a		a	Ramamoti	76
c	c	c		c			b	a	a	c	b	c		b		b	Chaitandi	77
	c	c				c	b	a		c	c	c		b	c	b	Kusumtikri	78

Serial Number	Name of Village	Number of Non-Government Medical Amenities available.							Availability of drinking water - Yes / No							
		Charitable non Govt. hospital/Nursing home.	Medical practitioner with MBBS Degree	Medical practitioner with other degree	Medical practitioner with no degree	Traditional practitioner and faith healer .	Medicine Shop	Others	Tap water (Treated/Untreated)	Well water (Covered / Uncovered well)	Hand Pump	Tube wells / Bore well	Spring	River / Canal	Tank / Pond / Lake	Others
1	2	32	33	34	35	36	37	38	39	40	41	42	43	44	45	46
40	Shushunid	0	0	0	0	0	0	0	No	Yes	Yes	No	No	Yes	Yes	No
41	Rampur	0	0	0	0	0	0	0	No	Yes	Yes	Yes	No	No	No	No
42	Koshangi	0	0	0	0	0	0	0	No	Yes	Yes	No	No	No	Yes	No
43	Hatinanda	0	0	0	0	0	0	0	No	Yes	No	Yes	No	No	Yes	No
44	Chaukibera	0	0	1	0	0	0	0	No	Yes	Yes	No	No	No	Yes	No
45	Singhagara	1	0	0	0	0	2	0	No	Yes	Yes	Yes	No	Yes	Yes	No
46	Kalyanpur	0	0	0	0	0	0	0	No	Yes	Yes	No	No	Yes	Yes	No
47	Hinjri	0	0	0	4	0	0	0	No	Yes	Yes	No	No	No	Yes	No
48	Chhatka	0	0	0	1	1	0	0	No	Yes	Yes	No	No	Yes	Yes	No
49	Nimudi	0	0	0	0	0	0	0	No	No	No	No	No	No	No	No
50	Ghaghra	0	0	0	2	0	0	0	No	Yes	No	Yes	No	No	Yes	No
51	Dimdiha	0	0	0	0	0	0	0	No	Yes	Yes	No	No	Yes	Yes	No
52	Jorre	0	0	0	0	0	0	0	No	Yes	Yes	No	No	Yes	Yes	No
53	Alkusha	0	0	0	0	0	0	0	No	Yes	Yes	No	No	Yes	Yes	No
54	Panrga	0	0	1	1	0	0	0	No	Yes	Yes	No	No	Yes	Yes	No
55	Hathimuri	0	0	0	0	0	0	0	No	Yes	Yes	No	No	No	No	No
56	Silphor															
57	Bheria	0	0	0	0	0	0	0	No	Yes	No	Yes	No	No	Yes	No
58	Hargara	0	0	0	0	0	0	0	No	Yes	Yes	No	No	No	Yes	No
59	Hoangda	0	0	0	0	0	0	0	No	Yes	Yes	No	No	No	Yes	No
60	Dhabani	0	0	0	0	0	0	0	No	Yes	Yes	No	No	Yes	Yes	No
61	Nutandi	0	0	0	0	0	0	0	No	Yes	Yes	No	No	Yes	Yes	No
62	Ritudi	0	0	0	0	0	0	0	No	Yes	Yes	No	No	No	Yes	No
63	Barbenda	0	0	0	0	0	0	0	No	Yes	Yes	No	No	No	Yes	No
64	Rahardaga	0	0	0	0	0	0	0	No	Yes	Yes	No	No	No	Yes	No
65	Bhaddi	0	0	0	0	0	0	0	No	Yes	Yes	No	No	No	Yes	No
66	Bhelaidi	0	0	0	0	0	0	0	No	Yes	Yes	No	No	No	Yes	No
67	Balibhasa	0	0	0	0	0	0	0	No	Yes	Yes	No	No	No	Yes	No
68	Durama	0	0	0	0	0	0	0	No	Yes	Yes	No	No	No	No	No
69	Silphor	0	0	0	0	0	0	0	No	Yes	Yes	Yes	No	No	Yes	No
70	Bangora	0	0	0	0	0	0	0	No	Yes	Yes	No	No	Yes	Yes	No
71	Selani	0	0	0	0	0	0	0	No	No	No	No	No	No	No	No
72	Ratnadi	0	0	0	1	0	0	0	No	Yes	Yes	No	No	No	Yes	No
73	Kokiara	0	0	0	0	0	0	0	No	Yes	Yes	No	No	No	Yes	Yes
74	Baragram	0	1	0	1	0	2	0	No	Yes	Yes	Yes	No	No	Yes	No
75	Phuljhariya	0	0	0	0	0	0	0	No	Yes	No	Yes	No	No	Yes	No
76	Ramamoti	0	0	0	1	0	0	0	No	Yes	Yes	Yes	No	No	Yes	No
77	Chaitandi	0	0	0	0	0	0	0	No	No	Yes	No	No	No	Yes	No
78	Kusumtikri	0	0	0	0	3	0	0	No	Yes	No	Yes	No	No	Yes	No

Availability of toilet & others Yes / No				Communication and transport facilities (If amenities available code -Yes is given except for Village Pin Code ,If not available within the village , the distance range code viz; a for < 5 Kms, b for 5-10 Kms and c for 10+ kms of nearest place where facility is available is given).									
Community toilet including bath.	Community toilet excluding bath.	Rural sanitary mart or sanitary hardware outlet available near the village.	Community bio- gas or recycle of waste for productive use.	Post office(PO)	Sub post office (SPO)	Post & Telegraph office (P&TO)	Village Pin Code	Telephones (Land lines)	Public call office (PCO)	Mobile phone coverage	Name of Village	Serial Number	
47	48	49	50	51	52	53	54	55	56	57	2	1	
No	No	No	No	a	c	c	723213	c	c	Yes	Shushunid	40	
No	No	No	No	Yes		c	723213	c	a	Yes	Rampur	41	
No	No	No	No	a		c	723215	b	a	Yes	Koshangi	42	
No	No	No	No	Yes	a	c	723215	b	b	Yes	Hatinanda	43	
No	No	No	No	c	a	c	723215	b	Yes	Yes	Chaukibera	44	
No	No	Yes	No	a	a	c	723215	b	a	Yes	Singhagara	45	
No	No	No	No	a	c	c	723201	b	b	Yes	Kalyanpur	46	
No	No	No	No	b	c	c	723201	b	Yes	a	Hinjri	47	
No	No	No	Yes	a	c	c	723213	b	c	Yes	Chhatka	48	
No	No	No	No			c	723213	c	b	b	Nimudi	49	
No	No	No	No	c	Yes	c	723213	b	c	b	Ghaghra	50	
No	No	No	No			c	723213	b	b	Yes	Dimdiha	51	
No	No	No	No	a	b	b	723201	b	b	Yes	Jorre	52	
No	No	No	No	b	b	c	723201	c	b	b	Alkusha	53	
No	No	No	No	b	a	c	723201	b	b	Yes	Panrga	54	
No	No	No	No		Yes	c	723201	b	a	c	Hathimuri Silphor	55 56	
No	No	No	No	a	b	c	723201	b	b	Yes	Bheria	57	
No	No	No	No	a	Yes	c	723201	b	a	Yes	Hargara	58	
No	No	No	No	a	b	c	723201	c	b	Yes	Hoangda	59	
No	No	No	No	a		c		b	a	Yes	Dhabani	60	
No	No	No	No	a	b	c	723201	b	b	Yes	Nutandi	61	
No	No	No	No	a	a	c	723201	c	a	Yes	Ritudi	62	
No	No	No	No	Yes		c	723201	b	b	Yes	Barbenda	63	
No	No	No	No	a	a	c	723201	b	a	Yes	Rahardaga	64	
No	No	No	No	a	a	c	723201	b	Yes	Yes	Bhaddi	65	
No	No	No	No	a	a	c	723201	b	a	Yes	Bhelaidi	66	
No	No	No	No	a	a	c	723201	c	a	Yes	Balibhasa	67	
No	No	No	No	Yes	a	c	723201	b	a	Yes	Durama	68	
No	No	No	No	a		c		b	b	Yes	Silphor	69	
No	No	No	No	c	Yes	c	723201	b	b	Yes	Bangora	70	
No	No	No	No	a	c	c	723103	b	b	Yes	Selani	71	
No	No	No	No	a		c	723213	b	a	Yes	Ratnadi	72	
No	No	No	No	a	c	c	723103	b	a	Yes	Kokiara	73	
No	No	No	No	Yes	c	c	723103	b	Yes	Yes	Baragram	74	
No	No	No	No	c	Yes	c	723103	b	a	a	Phuljhariya	75	
No	No	No	No	Yes	c	c	723103	b	a	Yes	Ramamoti	76	
No	No	No	No	a	b	c	723213	b	a	Yes	Chaitandi	77	
No	No	No	No	a	b	c	723201	c	b	Yes	Kusumtikri	78	

Communication and transport facilities (If amenities available code -Yes is given except for Village Pin Code ,If not available within the village , the distance range code viz; a for < 5 Kms, b for 5-10 Kms and c for 10+ kms of nearest place where facility is available is given).													Village connected to highway (If amenities available code viz; a for < 5 Kms, b for 5-10 Kms and c for 10+ kms of nearest place where facility is available is given).				
Serial Number	Name of Village	Internet cafes/ Common service centre (CSC)	Private courier facility	Bus service (Public & Private)	Railway stations	Auto/Modified Autos	Taxis and Vans	Tractors	Cycle-pulled rickshaws(Manual & Machine driven)	Carts driven by animals	Sea /River ferry service	Connected to national highway(NH)	Connected to state highway(SH)	Connected to major district road (MDR)	Connected to others district road	Pucca roads	
1	2	58	59	60	61	62	63	64	65	66	67	68	69	70	71	72	
40	Shushunid	c	c	a	b	b	b	b	c	Yes	c	c	c	a	a	a	
41	Rampur	c	c	a	b	c	c	c	Yes	Yes	c	c	c	c	b	b	
42	Koshangi	c	b	Yes	a	c	b	a	Yes	Yes	c	c	c	c	a	a	
43	Hatinanda	c	c	Yes	Yes	b	a	a	c	Yes	c	c	c	c	Yes	a	
44	Chaukibera	a	c	a	Yes	c	c	a	c	c	c	c	c	a	Yes	a	
45	Singhagara	c	Yes	a	b	c	Yes	Yes	Yes	Yes	c	c	c	a	c	a	
46	Kalyanpur	c	c	Yes	b	b	a	b	c	Yes	c	c	c	c	Yes	Yes	
47	Hinjri	c	c	a	b	c	a	c	c	c	c	c	c	c	c	a	
48	Chhatka	c	c	a	b	c	a	a	c	Yes	c	c	c	a	b	a	
49	Nimudi	b	b	a	b	c	a	a	Yes	c	c	c	c	c	c	a	
50	Ghaghra	c	c	Yes	b	Yes	Yes	Yes	Yes	Yes	c	c	c	c	c	Yes	
51	Dimdiha	c	b	Yes	c	c	a	Yes	Yes	Yes	c	c	c	c	Yes	a	
52	Jorre	b	c	b	b	c	b	Yes	b	Yes	c	c	b	a	a	a	
53	Alkusha	c	b	b	b	c	b	Yes	Yes	Yes	c	c	c	b	b	Yes	
54	Panrga	c	c	Yes	b	Yes	Yes	Yes	b	Yes	c	c	c	b	b	Yes	
55	Hathimuri	c	b	a	a	a	a	a	Yes	Yes	c	c	c	c	a	a	
56	Silphor																
57	Bheria	b	b	b	b	b	b	Yes	b	Yes	c	b	b	b	a	a	
58	Hargara	c	a	a	c	c	a	b	a	Yes	c	c	c	c	Yes	Yes	
59	Hoangda	c	c	b	b	b	b	b	Yes	Yes	c	b	b	b	b	a	
60	Dhabani	a	c	Yes	a	a	a	Yes	Yes	Yes	c	c	a	a	a	a	
61	Nutandi	b	c	b	b	b	b	Yes	Yes	Yes	c	c	b	b	a	b	
62	Ritudi	c	c	Yes	a	a	a	Yes	Yes	Yes	c	c	a	a	Yes	Yes	
63	Barbenda	c	b	Yes	a	c	a	Yes	Yes	Yes	c	c	Yes	c	a	a	
64	Rahardaga	c	c	a	a	a	a	Yes	Yes	Yes	c	b	Yes	a	a	a	
65	Bhaddi	c	a	Yes	Yes	c	a	a	a	Yes	c	b	a	a	a	Yes	
66	Bhelaidi	a	c	a	a	a	a	a	a	Yes	c	b	a	a	a	a	
67	Balibhasa	a	c	a	a	a	a	a	a	Yes	c	b	a	a	a	a	
68	Durama	a	c	b	a	a	a	a	a	c	c	b	a	a	a	a	
69	Silphor	b	a	a	b	a	a	Yes	Yes	Yes	c	b	a	a	a	a	
70	Bangora	c	b	a	b	c	a	b	Yes	Yes	c	b	b	b	b	Yes	
71	Selani	c	c	a	a	b	a	b	b	Yes	c	a	a	a	a	a	
72	Ratnadi	b	c	a	b	b	a	b	b	Yes	c	a	a	b	a	a	
73	Kokiara	c	a	a	a	a	a	a	Yes	Yes	c	a	a	a	a	Yes	
74	Baragram	c	c	Yes	a	a	Yes	Yes	Yes	Yes	c	Yes	a	a	a	a	
75	Phuljhariya	c	b	a	a	a	a	a	Yes	c	c	Yes	a	c	a	a	
76	Ramamoti	a	c	a	a	a	a	Yes	Yes	Yes	c	a	a	a	a	a	
77	Chaitandi	b	c	a	b	b	b	a	b	Yes	c	a	b	a	a	a	
78	Kusumtikri	b	c	b	b	b	a	a	Yes	Yes	c	b	a	b	b	a	

ys,village roads, banks & credit societies : -Yes is given, If not available within the code viz; a for < 5 Kms, b for 5-10 Kms place where facility is available is given).							Availability of miscellaneous facilities (If amenities available code -Yes is given, If not available within the village , the distance range code viz; a for < 5 Kms, b for 5-10 Kms and c for 10+ kms of nearest place where facility is available is given).											
Kutchcha roads	Water bounded macadam(WBM) roads	Navigable waterway (river/canal)(NW)	Footpaths (FP)	Commercial & Co-operative Banks	ATM	Agricultural Credit Societies	Self-Help Group (SHG)	Public distribution system (PDS) shop	Mandis / Regular market	Weekly Haat	Agricultural marketing society	Integrated Child Development Scheme (Nutritional Centres)	Anganwadi Centre (Nutritional Centres)	Others (Nutritional Centres)	Name of Village	Serial Number		
73	74	75	76	77	78	79	80	81	82	83	84	85	86	87	2	1		
Yes			Yes	b	c	c	Yes	b	c	a	c	Yes	Yes	Yes	Shushunid	40		
a			Yes	a	c	c	Yes	a	c	a	b	a	a	a	Rampur	41		
Yes				c	c	c	Yes	Yes	c	Yes	Yes	Yes	Yes	Yes	Koshangi	42		
Yes							Yes	Yes	c	a	Yes	a	Yes	Yes	Hatinanda	43		
a			Yes	a	c	c	Yes	Yes	c	a	Yes	Yes	Yes	Yes	Chaukibera	44		
b			Yes	a	c	c	Yes	Yes	c	a	a	Yes	Yes	Yes	Singhagara	45		
Yes	Yes			b	c	b	Yes	Yes	c	a	Yes	Yes	Yes	Yes	Kalyanpur	46		
a			Yes	b	c	c	Yes	b	c	b	c	Yes	Yes	Yes	Hinjri	47		
Yes	c	c	Yes	b	c	c	Yes	a	c	a	Yes	Yes	Yes	Yes	Chhatka	48		
a						b	Yes	Yes	c	Yes	Yes	Yes	Yes	Yes	Nimudi	49		
Yes				c	c	c	Yes	Yes	c	Yes	Yes	Yes	Yes	Yes	Ghaghra	50		
Yes						c	Yes	Yes	c	Yes	Yes	Yes	Yes	Yes	Dimdiha	51		
Yes			Yes	b	c	b	Yes	b	c	b	b	Yes	Yes	Yes	Jorje	52		
Yes	Yes		Yes	b	c	c	b	b	c	Yes	c	Yes	Yes	Yes	Alkusha	53		
Yes				b	c	c	Yes	b	c	Yes	c	Yes	Yes	Yes	Panrga	54		
Yes				a	c	c	Yes	a	c	c	Yes	Yes	Yes	Yes	Hathimuri	55		
															Silphor	56		
a			Yes	b		c	Yes	Yes	c	b	Yes	Yes	Yes	Yes	Bheria	57		
a			Yes	a	c	c	Yes	Yes	c	a	Yes	a	Yes	Yes	Hargara	58		
a	Yes			b	c	c	Yes	b	c	b	b	Yes	Yes	Yes	Hoangda	59		
a				a	c	c	Yes	a	c	a	Yes	Yes	Yes	Yes	Dhabani	60		
a	b		c	b	c	c	Yes	b	c	b	c	Yes	Yes	Yes	Nutandi	61		
a		a	c	a	c	c	a	a	c	b	c	a	a	Yes	Ritudi	62		
Yes				a	c	c	Yes	Yes	c	Yes	Yes	Yes	Yes	Yes	Barbenda	63		
Yes	Yes			a	b	c	a	a	c	a	c	c	Yes	Yes	Rahardaga	64		
Yes		c	c	a	c	c	Yes	Yes	c	Yes	c	Yes	Yes	a	Bhaddi	65		
Yes	Yes			b	c	c	Yes	a	c	a	a	a	a	Yes	Bhelaidi	66		
Yes	Yes			b	c	c	Yes	a	c	a	a	Yes	Yes	Yes	Balibhasa	67		
Yes	Yes		a	a	c	c	Yes	a	c	a	Yes	Yes	Yes	Yes	Durama	68		
Yes				a	c	c	Yes	a	c	Yes	Yes	a	a	Yes	Silphor	69		
Yes				b	c	c	Yes	a	c	b	Yes	Yes	Yes	Yes	Bangora	70		
a			Yes	a	c	c	Yes	Yes	Yes	Yes	b	Yes	Yes	Yes	Selani	71		
Yes				a		c	Yes	Yes	c	b	Yes	Yes	Yes	Yes	Ratnadi	72		
Yes	Yes		Yes	b	c	c	Yes	a	c	a	a	c	Yes	Yes	Kokiara	73		
Yes				Yes	c	c	Yes	a	c	c	Yes	Yes	Yes	Yes	Baragram	74		
a				a	c	c	a	a	c	a	a	a	a	Yes	Phuljhariya	75		
a	Yes	b	b	a	c	c	Yes	Yes	c	a	c	Yes	Yes	Yes	Ramamoti	76		
Yes	Yes			a	c	c	Yes	Yes	c	a	b	Yes	Yes	Yes	Chaitandi	77		
Yes			Yes	b	c	c	Yes	Yes	c	b	Yes	Yes	Yes	Yes	Kusumtikri	78		

Availability of miscellaneous facilities (If amenities available code -Yes is given, If not available within the village , the distance range code viz; a for < 5 Kms, b for 5-10													Availability of electricity (Yes/No)			
Serial Number	Name of Village	ASHA (Accredited Social Health Activist)	Community centre with/without TV	Sports Field,	Sports Club / Recreation Centre	Cinema / Video Hall	Public Library	Public Reading Room	Newspaper Supply	Assembly Polling station	Birth & Death Registration Office	Power Supply for Domestic Use (ED)	Power Supply for Agricultural Use (EAG)	Power Supply for Commercial Use (EC)	Power Supply for All Uses (EA)	
1	2	88	89	90	91	92	93	94	95	96	97	98	99	100	101	
40	Shushunid	Yes	c	Yes	c	b	a	a	b	Yes	c	Yes	No	No	No	
41	Rampur	a	Yes	a	c	b	c	c	a	a	a	Yes	No	No	No	
42	Koshangi	Yes	Yes	Yes	Yes	Yes	Yes	Yes	Yes	Yes	Yes	Yes	No	No	No	
43	Hatinanda	Yes	Yes	Yes	Yes	Yes	Yes	Yes	Yes	Yes	a	Yes	No	No	No	
44	Chaukibera	Yes	Yes	Yes	Yes	a	b	Yes	Yes	Yes	a	Yes	No	No	No	
45	Singhagara	Yes	Yes	b	c	c	b	c	a	Yes	a	Yes	No	No	No	
46	Kalyanpur	Yes	Yes	a	Yes	b	c	c	Yes	a	a	Yes	No	No	No	
47	Hinjri	Yes	c	Yes	c	c	c	b	c	Yes	c	Yes	Yes	Yes	Yes	
48	Chhatka	Yes	c	c	c	c	a	a	c	Yes	a	Yes	No	No	No	
49	Nimudi	Yes	Yes	Yes	Yes	Yes	Yes	Yes	Yes	Yes	Yes	Yes	No	No	No	
50	Ghaghra	Yes	Yes	Yes	Yes	c	Yes	c	c	Yes	Yes	Yes	No	No	No	
51	Dimdiha	Yes	Yes	Yes	Yes	Yes	Yes	Yes	Yes	Yes	Yes	Yes	No	No	No	
52	Jorre	Yes	c	Yes	c	b	b	b	b	Yes	c	Yes	No	No	No	
53	Alkusha	Yes	b	Yes	Yes	b	b	b	b	a	Yes	Yes	Yes	Yes	Yes	
54	Panrga	Yes	c	b	b	b	b	c	Yes	Yes	c	Yes	No	No	No	
55	Hathimuri	Yes	Yes	Yes	Yes	Yes	a	Yes	a	a	a	Yes	No	No	No	
56	Silphor															
57	Bheria	Yes	Yes	Yes	Yes	Yes	b	Yes	b	a	b	Yes	No	No	No	
58	Hargara	Yes	a	c	Yes	a	a	a	a	Yes	b	Yes	No	No	No	
59	Hoangda	Yes	b	Yes	Yes	b	b	b	b	Yes	b	Yes	No	No	No	
60	Dhabani	Yes	Yes	a	a	a	c	c	a	Yes	a	Yes	No	No	No	
61	Nutandi	Yes	b	b	b	b	b	b	b	Yes	b	Yes	No	No	No	
62	Ritudi	a	a	a	a	a	a	a	a	a	a	Yes	No	Yes	No	
63	Barbenda	Yes	Yes	Yes	Yes	Yes	Yes	Yes	Yes	Yes	Yes	Yes	No	Yes	No	
64	Rahardaga	Yes	c	a	c	a	a	b	Yes	a	a	Yes	No	No	No	
65	Bhaddi	Yes	c	c	c	a	a	a	Yes	Yes	a	Yes	No	Yes	No	
66	Bhelaidi	a	a	a	a	a	a	a	a	a	b	Yes	No	No	No	
67	Balibhasa	Yes	a	a	a	a	a	a	a	Yes	b	Yes	Yes	Yes	Yes	
68	Durama	Yes	a	a	a	a	a	a	a	Yes	a	Yes	No	No	No	
69	Silphor	Yes	Yes	Yes	Yes	Yes	Yes	Yes	Yes	a	Yes	Yes	Yes	No	No	
70	Bangora	Yes	c	b	b	b	b	b	a	b	a	Yes	No	Yes	No	
71	Selani	Yes	c	c	c	c	a	Yes	a	a	a	Yes	Yes	Yes	Yes	
72	Ratnadi	Yes	Yes	Yes	Yes	Yes	Yes	Yes	Yes	a	a	Yes	No	No	No	
73	Kokiara	Yes	c	c	c	b	a	a	Yes	a	a	No	No	No	No	
74	Baragram	Yes	Yes	Yes	Yes	a	Yes	a	Yes	Yes	Yes	Yes	No	Yes	No	
75	Phuljhariya	a	Yes	Yes	Yes	c	a	a	a	a	a	Yes	No	No	No	
76	Ramamoti	Yes	c	c	Yes	a	a	a	Yes	Yes	a	Yes	Yes	Yes	Yes	
77	Chaitandi	Yes	Yes	a	b	b	b	b	b	Yes	a	Yes	Yes	Yes	Yes	
78	Kusumtikri	Yes	a	Yes	b	b	Yes	a	Yes	Yes	b	Yes	No	No	No	

Nearest Town		Land Use							
		Area under different types of land use (in hectares rounded up to one decimal place)							
Name	Distance range code i.e. a for < 5 Kms, b for 5-10 Kms and c for 10+ kms .	Forests	Area under Non-agricultural Uses	Barren and Un-cultivable land	Permanent Pastures and Other Grazing Lands	Land Under Miscellaneous Tree Crops etc.	Culturable Waste Land	Name of Village	Serial Number
102	103	104	105	106	107	108	109	2	1
JHALDA	c	0	30	0	0	0	6.2	Shushunid	40
JHALDA	c	0	16	0	0	0	4.5	Rampur	41
JHALDA	c	0	65.2	0	0	0	15	Koshangi	42
JHALDA	c	0	109	0	0	0	10	Hatinanda	43
JHALDA	c	0	54	0	0	0	15	Chaukibera	44
JHALDA	c	78.7	43.7	0	0	0	17	Singhagara	45
JHALDA	c	0	8	0	0	0	2.4	Kalyanpur	46
JHALDA	c	0	20	0	0	0	13.9	Hinjri	47
JHALDA	c	0	63.1	0	0	0	10	Chhatka	48
JHALDA	c	0	18.2	0	0	0	30	Nimudi	49
JHALDA	c	0	87	0	0	0	15.4	Ghaghra	50
JHALDA	c	0	55	0	0	0	5.1	Dimdiha	51
JHALDA	c	0	55	0	0	0	35.9	Jorre	52
PURULIA	c	3.5	7	0	0	0	34	Alkusha	53
PURULIA	c	0	12.9	0	0	0	44	Panrga	54
PURULIA	c	46.2	18.9	0	0	0	32	Hathimuri	55
		6.1	3	0	0	0	9	Silphor	56
PURULIA	c	0	32.7	0	0	0	0	Bheria	57
PURULIYA	c	0	3.1	0	0	0	0	Hargara	58
PURULIA	c	2.1	30	0	0	0	48	Hoangda	59
PURULIYA	c	0	40.6	0	0	0	30	Dhabani	60
PURULIYA	c	0	84.9	0	0	0	75	Nutandi	61
PURULIYA	c	20.4	48.8	0	0	0	28	Ritudi	62
PURULIYA	c	0	20.3	0	0	0	36	Barbenda	63
PURULIYA	c	0	28	0	0	0	3.1	Rahardaga	64
PURULIYA	c	0	61.8	0	0	0	3	Bhaddi	65
PURULIYA	c	0.6	0.2	0	0	0	0	Bhelaidi	66
PURULIYA	c	9.8	1.4	0	0	0	0	Balibhasa	67
PURULIYA	c	0	1.3	0	0	0	0	Durama	68
PURULIYA	c	0	1.6	0	0	0	0	Silphor	69
PURULIYA	c	1.1	0	0	0	0	0	Bangora	70
PURULIYA	c	0	103	0	0	0	0	Selani	71
PURULIYA	c	0	1.7	0	0	0	0	Ratnadi	72
PURULIYA	c	0	112.5	0	0	0	0	Kokiara	73
PURULIYA	c	0	48	0	0	0	27	Baragram	74
PURULIYA	c	0	15	0	0	0	11.1	Phuljhariya	75
PURULIYA	c	0	3.1	0	0	0	35.9	Ramamoti	76
PURULIYA	c	0	1.6	0	0	0	0	Chaitandi	77
PURULIYA	c	0	2.6	0	0	0	0	Kusumtikri	78

Land Use												
Area under different types of land use (in hectares rounded up to one decimal place)							Area irrigated by source (in hectare).					
Serial Number	Name of Village	Fallow lands other than current fallows	Current Fallows	Net Area Sown	Total Irrigated Land Area	Total Un-irrigated Land Area	Canals (C)	Wells/Tube-wells(W/TW)	Tanks/Lakes(T/L)	Water Falls(WF)	Others(O)	
1	2	110	111	112	113	114	115	116	117	118	119	
40	Shushunid	0	0	160	15	145	0	1	14	0	0	
41	Rampur	0	0	55	7	48	0	1	6	0	0	
42	Koshangi	0	0	110	15	95	0	1	14	0	0	
43	Hatinanda	0	0	130	20.2	109.8	0	1.2	19	0	0	
44	Chaukibera	0	0	75.6	16.6	59	0	0	0	16	0.6	
45	Singhagara	0	0	161.4	14.2	147.1	0	1.2	13	0	0	
46	Kalyanpur	0	0	108	13	95	0	1	12	0	0	
47	Hinjri	0	0	75	9	66	0	0	0	0	9	
48	Chhatka	0	0	113	17	96	0	2	15	0	0	
49	Nimudi	0	0	50.6	2	48.6	0	0	2	0	0	
50	Ghaghra	0	0	241	71	170	0	1	70	0	0	
51	Dimdiha	0	0	140	44	96	0	1	43	0	0	
52	Jorre	0	0	197	26	171	0	1	25	0	0	
53	Alkusha	0	0	85	50	35	0	25	25	0	0	
54	Panrga	0	0	150	120	30	0	20	40	0	60	
55	Hathimuri	0	0	205	170	35	0	20	0	80	70	
56	Silphor	0	0	57	0	57	0	0	0	0	0	
57	Bheria	0	0	223	23	200	0	7	16	0	0	
58	Hargara	0	0	243	46	197	0	10	36	0	0	
59	Hoangda	0	0	166	114	52	0	24	90	0	0	
60	Dhabani	0	0	97	62	35	0	11	51	0	0	
61	Nutandi	0	0	283	203	80	0	85	118	0	0	
62	Ritudi	0	0	95	70	25	0	0	70	0	0	
63	Barbenda	0	0	161	125	36	0	40	85	0	0	
64	Rahardaga	0	0	75	45	30	0	19	25	1	0	
65	Bhaddi	0	0	55	8	47	0	0	8	0	0	
66	Bhelaidi	0	0	133.4	35.4	98	0	0	35.4	0	0	
67	Balibhasa	0	0	89.2	30.2	59	0	5.2	25	0	0	
68	Durama	0	0	66	55	11	0	5	50	0	0	
69	Silphor	0	0	153	30	123	0	10	20	0	0	
70	Bangora	0	0	151	55	96	0	15	40	0	0	
71	Selani	0	0	115	35	80	0	10	25	0	0	
72	Ratnadi	0	0	110	20	90	0	5	15	0	0	
73	Kokiara	0	0	115	40	75	0	10	30	0	0	
74	Baragram	0	0	280	80	200	0	16	64	0	0	
75	Phuljhariya	0	0	20.6	0	20.6	0	0	0	0	0	
76	Ramamoti	0	0	139	50	89	0	15	35	0	0	
77	Chaitandi	0	0	139	41	98	0	11	30	0	0	
78	Kusumtikri	0	0	100	100	0	0	44	56	0	0	

Name of three most important commodities manufactured			Name of Village	Serial Number
First	Second	Third		
120	121	122	2	1

			Shushunid	40
			Rampur	41
			Koshangi	42
			Hatinanda	43
			Chaukibera	44
			Singhagara	45
			Kalyanpur	46
			Hinjri	47
			Chhatka	48
			Nimudi	49
			Ghaghra	50
			Dimdiha	51
Bamboo Product			Jorre	52
			Alkusha	53
			Panrga	54
			Hathimuri	55
			Silphor	56
			Bheria	57
Rice			Hargara	58
			Hoangda	59
			Dhabani	60
			Nutandi	61
Coke	Chips		Ritudi	62
			Barbenda	63
			Rahardaga	64
Paddy Product	No	No	Bhaddi	65
			Bhelaidi	66
			Balibhasa	67
			Durama	68
Bamboo Products			Silphor	69
			Bangora	70
			Selani	71
			Ratnadi	72
			Kokiara	73
			Baragram	74
			Phuljhariya	75
			Ramamoti	76
			Chaitandi	77
			Kusumtikri	78

Census of India 2011
Amenities and Land use

Name of District:-Puruliya

Name of CD Block:-Jaipur

Serial Number	Name of Village	Location code no.	Total area of the village (in hectares rounded up to one decimal place)	Total population (2011 census)	Number of households (2011 census)	Number of educational amenities available in village, the distance range code viz; a for 0-5 kms, b for 5-10 kms, c for 10+ kms of nearest place where facility is available							
						Pre-Primary school (PP)	Primary school (P)	Middle school (M)	Secondary School (S)	Senior Secondary school (SS)	Degree college of arts, science & commerce (ASC)	Engineering college(EC)	Medical college (MC)
1	2	3	4	5	6	7	8	9	10	11	12	13	14
79	Agharpur	329862	206.4	1287	205	1	1	b	a	a	c	c	
80	Gunja	329863	329.5	1850	315	3	2		a	a	c	c	
81	Sabanpur	329864	114	891	151	1	1	a	a	b	b		
82	Narayanpur	329865	292.4	2061	373	1	1	a	a	a	b		
83	Manipur	329866	146.3	575	97	1	1	1	1	b	b	b	c
84	Pipratn	329867	65.7	834	149	1	1	b	b	b	b	c	c
85	Kanudi	329868	90.2	560	108	1	2	b	b	b	b	b	c
86	Jharmamara	329869	194	1194	238	1	1	b	b	b	c	c	c
87	Chapaitanr	329870	180.8	1743	310	2	2		a	b		c	c
88	Rangnitanr	329871	92.1	1010	180	1	1	b	b	b	b	b	c
89	Tanasi	329872	256.2	1204	223	1	1	a	a	b	b	c	c
90	Palanja	329873	276.6	2345	424	3	3		a	b	a		
91	Beltanr	329874	80.3	659	132	1	1	a	a	a	a	c	c
92	Dumardih	329875	100.4	290	59	1	1	1	1		c	c	
93	Pratappur	329876	100.6	1046	199	2	2	a	a	a	a	c	c
94	Shalagram	329877	127.5	765	138	2	2	1	a	a	a	a	
95	Baliagora	329878	76.8	817	170	1	1	a	a	b	b	c	c
96	Mukundpur	329879	143.7	2076	417	1	1		a	a	a	a	
97	Kamukhap	329880	40.6	545	79	1	1	a	a	a	a	c	c
98	Litiadih	329881	34	170	29	1	1	a	a	a	a	c	c
99	Amdih	329882	97.8	102	17	a	a				c	c	c
100	Shyampur	329883	56.6	1061	189	1	1		a	a	a	a	
101	Mirdi	329884	195.8	691	114	a	a	a	a	a	a	c	c
102	Dhabani	329885	227	937	139	1	1	a	a	a	a	c	c
103	Tunta	329886	151.7	906	161	1	1	a	b	b	b		
104	Chitahi	329887	140.7	659	130	1	1	a	a	a	a	c	c
105	Ghaghri	329888	162.4	180	32	a	a	a	a	b	b	c	c
106	Kulara	329889	147.4	1008	172	1	1	b	b	b	b	c	c
107	Srirampur	329890	506.3	3554	618	1	1	1	b		b	c	c
108	Jahajpur	329891	219.8	1093	217	1	1	1	b	b	b	c	c
109	Khayertanr	329892	44.4	293	54	1	2	a	a	a	b		
110	Upar Kahan	329893	431.8	2960	512	1	1	1	a	b	b		
111	Baruadi	329894	95.3	193	40	a	a	a	a	b	b	c	c
112	Hetkahan	329895	283.6	2157	395	3	3	a	a	b	b	c	c
Block T O T A L :			22217.7	123090	22365	126	132	20	16	5	3	1	1

- Village Directory

(As in 2009)

Location CodeNo:-340

Location CodeNo:-0225

le. (If not available within the < 5 Kms, b for 5-10 Kms and c if facility is available is given).						Number of Medical Amenities available. (If not available within the village , the distance range code viz; a for < 5 Kms, b for 5-10 Kms and c for 10+ kms of nearest place where facility is available is given).						Name of Village	Serial Number									
Management institute (MI)	Polytechnic (Pt)	Vocational training school /ITI	Non-formal training centre (NFTC)	Special school for disabled (SSD)	Others (specify)	Community health centre (CHC)	Primary health centre (PHC)	Primary health sub centre (PHS)	Maternity and child welfare centre (MCW)	T.B. clinic (TBC)	Hospital-allopathic (HA)			Hospital-alternative medicine (HO)	Dispensary (D)	Veterinary hospital (VH)	Mobile health clinic (MHC)	Family welfare centre (FWC)				
15	16	17	18	19	20	21	22	23	24	25	26	27	28	29	30	31	2	1				
c	c	a		c		a	a	b	c	c	c	a	a				Agharpur	79				
	c	a			1	a	a	c	c	c	c	a	a				Gunja	80				
						c	b	a	c	c	b	b			b		Sabanpur	81				
	c	c		c		c	b	b	c	c	c	c	c	c	c		Narayanpur	82				
	c	c		c			b	1			b		b	b	c		Manipur	83				
c	c	c	c	c		c			c	c			b	b			Pipratn	84				
	c			c		c	b	a	b	c	b	c	b	b	c	b	Kanudi	85				
c	c	b		c			b	b	b	c	c		b	b		c	Jharmamara	86				
	c						b	1						1			Chapaitanr	87				
	c	c		c		c	b	a	b	c	b	c	b	b	c	b	Rangnitn	88				
c	c	c		c			b	b	b	b	b	c	b	b			Tanasi	89				
						c	b	1	b	c	2	2	2	b	2	2	Palanja	90				
	c	a		c		c	a		a	b	a	c	a	a	c	a	Beltanr	91				
	c		c	c													Dumardih	92				
c	c	c	c	c		a	a			c	a	a	a	a			Pratappur	93				
	a						a	a		a	a		a	a	c	a	Shalagram	94				
	c	b															Baliagora	95				
	c						a	1	a		a		1	a			Mukundpur	96				
c	c	c		c	1	c	a	a	c	c			a	a		c	Kamukhap	97				
c	c	c		c		c	a	a		c	c		a	a		c	Litiadih	98				
c	c	c		c			a	a	c	c	a	c		a	c	a	Amdih	99				
	c						a	1	a		a						Shyampur	100				
c	c	c	c	c		a	a	a	a	a	c	a	a	a	a	a	Mirdi	101				
c	c	a		c													Dhabani	102				
																	Tunta	103				
	c	c		c		c	a	a	c	c			a	a		c	Chitahi	104				
	c	b				c	b	a		c	b	b	b	b			Ghaghri	105				
c	c	c		c		b	b	b	b	c	b	b	c	b	c	b	Kulara	106				
c	c	c	c	c				1									Srirampur	107				
c	c	c	c	c		c	b	b					b	b			Jahajpur	108				
c							a	a	a	c	c	a					Khayertanr	109				
	c	b	b	c		c	c	a	a	c	c	c	a	a	c	b	Upar Kahan	110				
c	c	c	c	c		2											Baruadi	111				
c	c	c	c	c													Hetkahan	112				
0						0	2	0	0	3	4	5	18	5	1	4	2	5	2	2	6 : Block TOTAL	

Serial Number	Name of Village	Number of Non-Government Medical Amenities available.							Availability of drinking water - Yes / No							
		Charitable non Govt. hospital/Nursing home.	Medical practitioner with MBBS Degree	Medical practitioner with other degree	Medical practitioner with no degree	Traditional practitioner and faith healer .	Medicine Shop	Others	Tap water (Treated/Untreated)	Well water (Covered / Uncovered well)	Hand Pump	Tube wells / Bore well	Spring	River / Canal	Tank / Pond / Lake	Others
1	2	32	33	34	35	36	37	38	39	40	41	42	43	44	45	46
79	Agharpur	0	0	0	1	0	0	0	No	Yes	Yes	Yes	No	No	Yes	No
80	Gunja	0	0	1	0	0	0	0	No	Yes	Yes	No	No	No	Yes	No
81	Sabanpur	0	0	0	0	0	0	0	No	Yes	Yes	No	No	No	No	No
82	Narayanpur	0	0	0	0	0	0	0	No	Yes	No	Yes	No	No	Yes	No
83	Manipur	0	0	0	0	1	0	0	No	Yes	Yes	No	No	No	Yes	No
84	Pipratn	0	0	0	0	0	0	0	No	Yes	Yes	No	No	No	Yes	No
85	Kanudi	0	0	0	0	0	0	0	No	Yes	Yes	No	No	No	Yes	No
86	Jharmamara	0	0	0	0	2	0	0	No	Yes	Yes	No	No	Yes	Yes	No
87	Chapaitanr	0	0	0	0	0	0	0	No	Yes	No	Yes	No	No	Yes	No
88	Rangnitanr	0	0	0	0	0	0	0	No	Yes	Yes	No	No	No	Yes	No
89	Tanasi	0	0	0	0	0	0	0	No	Yes	Yes	No	No	No	Yes	No
90	Palanja	0	0	0	3	0	2	0	No	Yes	Yes	No	No	No	Yes	No
91	Beltanr	0	0	0	0	0	0	0	No	No	Yes	No	No	No	Yes	No
92	Dumardih	0	1	1	1	0	1	0	No	Yes	Yes	No	No	No	Yes	No
93	Pratappur	0	0	0	0	0	0	0	No	Yes	Yes	No	No	No	Yes	No
94	Shalagram	0	0	0	0	0	0	0	No	Yes	No	Yes	No	No	Yes	No
95	Baliagora	0	0	0	0	0	0	0	No	Yes	No	Yes	No	No	No	No
96	Mukundpur	0	0	0	0	1	1	0	No	Yes	Yes	No	No	No	Yes	No
97	Kamukhap	0	0	0	0	0	0	0	No	Yes	Yes	No	No	No	Yes	No
98	Litiadih	0	0	0	0	0	0	0	No	Yes	Yes	No	No	No	Yes	No
99	Amdih	0	0	0	0	0	0	0	No	Yes	Yes	No	No	No	Yes	No
100	Shyampur	0	0	0	0	0	0	0	No	Yes	Yes	No	No	No	Yes	No
101	Mirdi	0	0	0	0	0	0	0	No	Yes	Yes	No	No	No	Yes	No
102	Dhabani	0	0	0	0	0	0	0	No	Yes	Yes	No	No	Yes	Yes	No
103	Tunta	0	0	0	0	0	0	0	No	Yes	Yes	No	No	Yes	Yes	No
104	Chitahi	0	0	0	0	0	0	0	No	No	Yes	No	No	Yes	Yes	No
105	Ghaghri	0	0	0	0	0	0	0	No	No	No	Yes	No	No	No	No
106	Kulara	0	0	0	0	0	0	0	No	Yes	Yes	No	No	No	Yes	No
107	Srirampur	0	0	0	3	2	0	0	No	Yes	No	Yes	No	No	Yes	No
108	Jahajpur	0	0	0	2	0	0	0	No	Yes	Yes	No	No	No	Yes	No
109	Khayertanr	0	0	0	0	0	0	0	No	No	Yes	Yes	No	No	Yes	No
110	Upar Kahan	0	0	0	2	0	0	0	No	Yes	Yes	No	No	No	Yes	No
111	Baruadi	0	0	0	0	0	0	0	No	Yes	Yes	No	No	Yes	Yes	No
112	Hetkahan	0	0	0	0	0	0	0	No	Yes	Yes	No	No	No	Yes	No
Block T O T A L :		2	3	13	53	12	13	0	0	101	88	24	0	30	95	1

Availability of toilet & others Yes / No				Communication and transport facilities (If amenities available code -Yes is given except for Village Pin Code ,If not available within the village , the distance range code viz; a for < 5 Kms, b for 5-10 Kms and c for 10+ kms of nearest place where facility is available is given).								
Community toilet including bath.	Community toilet excluding bath.	Rural sanitary mart or sanitary hardware outlet available near the village.	Community bio- gas or recycle of waste for productive use.	Post office(PO)	Sub post office (SPO)	Post & Telegraph office (P&TO)	Village Pin Code	Telephones (Land lines)	Public call office (PCO)	Mobile phone coverage	Name of Village	Serial Number
47	48	49	50	51	52	53	54	55	56	57	2	1
No	No	No	No	a		c	723103	b	a	Yes	Agharpur	79
No	No	No	No	a	c	c	723103	b	Yes	Yes	Gunja	80
No	No	No	No				723201	b	b	b	Sabanpur	81
No	No	No	No	a	b	c	723202	b	b	Yes	Narayanpur	82
No	No	No	No	a	b	c	723201	b	b	Yes	Manipur	83
No	No	No	No	c	b	c	723201	b	b	Yes	Pipratntr	84
No	No	No	No	a	b	c	723201	b	b	Yes	Kanudi	85
No	No	No	No	a	b	c	723201	c	b	Yes	Jharmamara	86
No	No	No	No		b	c	723201	b	b	b	Chapaitanr	87
No	No	No	No	a	b	c	723201	b	b	Yes	Rangnitntr	88
No	No	No	No		Yes	c	723201	b	b	Yes	Tanasi	89
No	No	No	No	a	a	c	723201	b	b	Yes	Palanja	90
No	No	No	No	c	a	c	723201	c	a	Yes	Beltanr	91
No	No	No	No	a	a	c	723201	c	a	Yes	Dumardih	92
No	No	No	No	a	c	c	723201	b	a	Yes	Pratappur	93
No	No	No	No	c	a	c		c	a	a	Shalagram	94
No	No	No	No	a	b	c	723201	b	b	b	Baliagora	95
No	No	No	No	a	a	c	723201	c	a	b	Mukundpur	96
No	No	No	No	c	a	c	723201	c	a	Yes	Kamukhap	97
No	No	No	No	c	a	c	723201	b	a	Yes	Litiadih	98
No	No	No	No		a	c	723201	b	a	Yes	Amdih	99
No	No	No	No	a	a	c	723201	b	a	b	Shyampur	100
No	No	No	No	a	a	c	723201	b	a	a	Mirdi	101
No	No	No	No	a	a	c		b	a	Yes	Dhabani	102
No	No	No	No	b	Yes	c	723201	c	b	Yes	Tunta	103
No	No	No	No	c	a	c	723201	c	a	Yes	Chitahi	104
No	No	No	No	c	b	c	723201	b	b	b	Ghaghri	105
No	No	No	No	b	b	c	723201	b	b	Yes	Kulara	106
No	No	No	No	c	b	c	723201	b	b	b	Srirampur	107
No	No	No	No	b	b	c	723201	b	b	Yes	Jahajpur	108
No	No	No	No	a	a	c	723201	b	b	b	Khayertanr	109
No	No	No	No	Yes	b	c	723201	b	b	Yes	Upar Kahan	110
No	No	No	No	b	b	c	723201	b	b	Yes	Baruadi	111
No	No	No	No	a	b	c	723201	b	b	Yes	Hetkahan	112
0	0	5	1	13	8	2	104	0	9	87	: Block TOTAL	

Communication and transport facilities (If amenities available code -Yes is given except for Village Pin Code ,If not available within the village , the distance range code viz; a for < 5 Kms, b for 5-10 Kms and c for 10+ kms of nearest place where facility is available is given).													Village connected to highway (If amenities available code village , the distance range c and c for 10+ kms of nearest				
Serial Number	Name of Village	Internet cafes/ Common service centre (CSC)	Private courier facility	Bus service (Public & Private)	Railway stations	Auto/Modified Autos	Taxis and Vans	Tractors	Cycle-pulled rickshaws(Manual & Machine driven)	Carts driven by animals	Sea /River ferry service	Connected to national highway(NH)	Connected to state highway(SH)	Connected to major district road (MDR)	Connected to others district road	Pucca roads	
1	2	58	59	60	61	62	63	64	65	66	67	68	69	70	71	72	
79	Agharpur	c	c	a	b	a	a	b	Yes	Yes	c	a	a	a	a	a	
80	Gunja	b	b	Yes	a	Yes	Yes	Yes	Yes	Yes	c	Yes	a	a	Yes	Yes	
81	Sabanpur	b	c	a	b	c	a	a	Yes	Yes	c	Yes	Yes		Yes	a	
82	Narayanpur	b	b	Yes	a	c	a	Yes	Yes	Yes	c	a	Yes			a	
83	Manipur	c	c	b	b	b	b	Yes	Yes	Yes	c	b	Yes		c	a	
84	Pipratn	c	c	a	b	b	b	b	Yes	Yes	c	b	a	a	b	a	
85	Kanudi	b	c	a	a	a	a	Yes	a	Yes	c	a	a			a	
86	Jharmamara	c	c	a	b	a	b	a	a	Yes	c	b	a	a	a	a	
87	Chapaitanr	b	b	a	b	c	Yes	a	Yes	Yes	c	b	a			Yes	
88	Rangnitn	b	c	a	b	b	b	a	b	Yes	c	b	a			a	
89	Tanasi	b	b	a	b	Yes	Yes	Yes	Yes	Yes	c		a	a	a	a	
90	Palanja	b	b	a	a	c	a	b	Yes	c	c					a	
91	Beltanr	a	a	a	a	a	a	a	Yes	Yes	c	a	Yes			a	
92	Dumardih	a	a	Yes	a	c	a	b	a	c	c	b	Yes			Yes	
93	Pratappur	a	c	a	a	b	a	a	a	Yes	c	b	a	a	a	a	
94	Shalagram	a	a	a	a	a	a	Yes	Yes	Yes	c	b	a	c	c	a	
95	Baliagora	b	c	a	b	c	a	b	a	Yes	c	b	b			a	
96	Mukundpur	b	a	a	a	a	Yes	Yes	Yes	Yes	c	a		a	a	a	
97	Kamukhap	a	c	a	a	c	a	Yes	a	Yes	c	b	a	a	a	a	
98	Litiadih	a	a	a	a	c	a	Yes	a	Yes	c	b	a		c	a	
99	Amdih	c	a	a	a	a	a	a	a	Yes	c	c	a	a	a	a	
100	Shyampur	b	c	a	b	c	a	Yes	Yes	Yes	c	a	a	a		Yes	
101	Mirdi	a	c	a	a	a	a	Yes	a	Yes	c	b	a	a	c	Yes	
102	Dhabani	c	a	Yes	a	c	b	a	a	Yes	c	c	a	a	a	a	
103	Tunta	b	c	a	b	c	b	Yes	b	c	c		b		a	a	
104	Chitahi	b	a	a	a	a	a	Yes	Yes	Yes	c	c	a		Yes	b	
105	Ghaghri	Yes	b	b	b	b	a	b	b	Yes	c	c	b			a	
106	Kulara	b	b	b	b	b	b	b	b	Yes	c	c	b	b	b	b	
107	Srirampur	b	b	b	b	b	b	Yes	Yes	Yes	c	a	a	a	a	a	
108	Jahajpur	b	c	a	c	c	b	b	b	Yes	c	c	b	b	b	b	
109	Khayertanr	b	b	a	c	c	a	b	a	c	c					b	
110	Upar Kahan	b	b	b	c	b	Yes	Yes	Yes	Yes	c	c	b	c	c	a	
111	Baruadi	c	c	b	b	c	a	a	a	c	c	b	b		b	a	
112	Hetkahan	c	c	b	b	c	a	a	Yes	c	c	b	a			Yes	
Block T O T A L :		3	2	26	5	6	13	49	56	94	0	4	7	0	15	23	

ys,village roads, banks & credit societies :-Yes is given, If not available within the code viz; a for < 5 Kms, b for 5-10 Kms place where facility is available is given).														Availability of miscellaneous facilities (If amenities available code -Yes is given, If not available within the village , the distance range code viz; a for < 5 Kms, b for 5-10 Kms and c for 10+ kms of nearest place where facility is available is given).		
Kutchcha roads	Water bounded macadam(WBM) roads	Navigable waterway (river/canal)(NW)	Footpaths (FP)	Commercial & Co-operative Banks	ATM	Agricultural Credit Societies	Self-Help Group (SHG)	Public distribution system (PDS) shop	Mandis / Regular market	Weekly Haat	Agricultural marketing society	Integrated Child Development Scheme (Nutritional Centres)	Anganwadi Centre (Nutritional Centres)	Others (Nutritional Centres)	Name of Village	Serial Number
73	74	75	76	77	78	79	80	81	82	83	84	85	86	87	2	1
a	a	b	Yes	a	c	c	Yes	Yes	c	a	Yes	Yes	Yes	Yes	Agharpur	79
Yes				Yes	c	Yes	Yes	a	c	Yes	Yes	Yes	Yes	Yes	Gunja	80
a				b	c	c	Yes	Yes	c	Yes	Yes	Yes	Yes	Yes	Sabanpur	81
a	c		Yes	a	c	c	Yes	a	c	a	a	b	Yes	Yes	Narayanpur	82
a			Yes	a	c	c	Yes	a	c	b	Yes	b	a	Yes	Manipur	83
a		c	c	a	c	c	Yes	Yes	c	b	Yes	b	Yes	Yes	Pipratnr	84
a			Yes			c	Yes	Yes	Yes	Yes	a	Yes	Yes	Yes	Kanudi	85
Yes			Yes	a	c	c	Yes	a	c	b	Yes	Yes	Yes	Yes	Jharmamara	86
Yes				Yes	c	c	Yes	Yes	c	Yes	Yes	Yes	Yes	Yes	Chapaitanr	87
a			Yes			c	Yes	Yes	c	b	Yes	Yes	Yes	Yes	Rangnitnr	88
a				a	c	c	Yes	Yes	c	a	Yes	Yes	Yes	Yes	Tanasi	89
Yes					c	c	Yes	Yes	c	Yes	Yes	Yes	Yes	Yes	Palanja	90
a			Yes	b	c	c	Yes	a	c	b	Yes	Yes	Yes	Yes	Beltanr	91
Yes				a	a	c	Yes	a	c	b	a	a	Yes	Yes	Dumardih	92
Yes	Yes			a	c	c	Yes	Yes	c	b	Yes	a	Yes	Yes	Pratappur	93
Yes				Yes	c	c	Yes	Yes	c	Yes	Yes	Yes	Yes	Yes	Shalagram	94
Yes				a	c	c	Yes	Yes	c	c	Yes	Yes	Yes	Yes	Baliagora	95
a		a		a	c	c	Yes	Yes	c	Yes	Yes	Yes	Yes	Yes	Mukundpur	96
Yes				a	c	c	Yes	a	c	b	c	Yes	Yes	Yes	Kamukhap	97
Yes				a	c	c	Yes	Yes	c	Yes	Yes	Yes	Yes	Yes	Litiadih	98
a					c	c	Yes	Yes	c	Yes	Yes	Yes	Yes	Yes	Amdih	99
a					c	c	Yes	Yes	c	Yes	Yes	Yes	Yes	Yes	Shyampur	100
Yes	Yes	a	a	a	c	c	a	c	c	a	a	a	a	Yes	Mirdi	101
Yes	a	c	c	a	c	c	Yes	Yes	c	a	c	a	a	Yes	Dhabani	102
Yes			c	b	c	c	Yes	Yes	c	c	Yes	Yes	Yes	Yes	Tunta	103
Yes			Yes			c	Yes	Yes	c	a	Yes	Yes	Yes	Yes	Chitahi	104
Yes		a			c	c	Yes	a	c	c	Yes	a	b	Yes	Ghaghri	105
Yes	Yes	Yes		b	c	c	a	b	c	Yes	b	Yes	Yes	Yes	Kulara	106
Yes				c	c	c	Yes	Yes	c	Yes	c	c	Yes	Yes	Srirampur	107
a				b	c	c	Yes	Yes	c	c	Yes	Yes	Yes	Yes	Jahajpur	108
Yes					c	c	Yes	Yes	c	Yes	Yes	Yes	Yes	Yes	Khayertanr	109
Yes	a	a	Yes	a	c	c	Yes	Yes	c	c	c	b	Yes	Yes	Upar Kahan	110
Yes				b	c	c	Yes	a	b	b	Yes	a	a	Yes	Baruadi	111
Yes				b	c	c	Yes	Yes	b	b	Yes	Yes	Yes	Yes	Hetkahan	112
66	19	1	38	7	0	2	102	62	3	31	62	85	94	106	: Block T O T A L	

Availability of miscellaneous facilities (If amenities available code -Yes is given, If not available within the village , the distance range code viz; a for < 5 Kms, b for 5-10													Availability of electricity (Yes/No)			
Serial Number	Name of Village	ASHA (Accredited Social Health Activist)	Community centre with/without TV	Sports Field,	Sports Club / Recreation Centre	Cinema / Video Hall	Public Library	Public Reading Room	Newspaper Supply	Assembly Polling station	Birth & Death Registration Office	Power Supply for Domestic Use (ED)	Power Supply for Agricultural Use (EAG)	Power Supply for Commercial Use (EC)	Power Supply for All Uses (EA)	
1	2	88	89	90	91	92	93	94	95	96	97	98	99	100	101	
79	Agharpur	Yes	c	c	c	b	a	b	a	Yes	a	Yes	No	No	No	
80	Gunja	Yes	Yes	Yes	Yes	a	Yes	Yes	Yes	Yes	a	Yes	Yes	Yes	Yes	
81	Sabanpur	Yes	Yes	b	b	b	b	Yes	Yes	Yes	Yes	Yes	Yes	Yes	Yes	
82	Narayanpur	Yes	c	c	c	a	a	b	Yes	Yes	b	Yes	No	No	No	
83	Manipur	Yes	Yes	Yes	c	b	b	Yes	Yes	a	a	Yes	No	No	No	
84	Pipratn	Yes	c	c	c	c	b	c	Yes	Yes	a	Yes	No	No	No	
85	Kanudi	Yes	Yes	c	c	c	b	Yes	Yes	Yes	b	Yes	No	No	No	
86	Jharmamara	Yes	Yes	a	Yes	b	b	Yes	b	Yes	a	Yes	Yes	Yes	Yes	
87	Chapaitanr	Yes	Yes	Yes	Yes	Yes	Yes	Yes	Yes	Yes	Yes	Yes	No	No	No	
88	Rangnitn	Yes	Yes	c	c	c	a	Yes	Yes	Yes	a	Yes	No	No	No	
89	Tanasi	Yes	Yes	a	Yes	a	b	b	a	Yes	a	Yes	No	No	No	
90	Palanja	Yes	Yes	Yes	Yes	Yes	Yes	Yes	Yes	Yes	Yes	Yes	No	No	No	
91	Beltanr	Yes	Yes	c	c	a	a	c	a	Yes	b	Yes	No	No	No	
92	Dumardih	a	Yes	Yes	Yes	Yes	Yes	Yes	Yes	a	a	Yes	No	No	No	
93	Pratappur	Yes	c	c	c	c	a	c	a	Yes	a	Yes	No	No	No	
94	Shalagram	Yes	Yes	a	a	a	a	Yes	a	Yes	a	Yes	No	No	No	
95	Baliagora	Yes	Yes	Yes	Yes	Yes	Yes	Yes	Yes	Yes	Yes	Yes	No	No	No	
96	Mukundpur	Yes	Yes	Yes	Yes	Yes	Yes	Yes	Yes	Yes	Yes	Yes	No	No	No	
97	Kamukhap	Yes	c	c	c	a	a	a	a	a	a	Yes	No	No	No	
98	Litiadih	c	c	c	c	a	a	a	a	Yes	Yes	Yes	No	No	No	
99	Amdih	Yes	Yes	c	c	Yes	Yes	Yes	Yes	Yes	a	Yes	No	No	No	
100	Shyampur	Yes	Yes	Yes	Yes	Yes	Yes	Yes	Yes	Yes	Yes	Yes	No	No	No	
101	Mirdi	a	c	a	Yes	a	a	a	a	a	a	Yes	Yes	Yes	Yes	
102	Dhabani	Yes	c	c	c	a	a	a	a	Yes	a	Yes	No	No	No	
103	Tunta	Yes	Yes	Yes	b	b	c	Yes	Yes	a	b	Yes	No	No	No	
104	Chitahi	Yes	a	a	a	a	a	a	a	Yes	a	Yes	No	No	No	
105	Ghaghri	a	Yes	b	a	b	Yes	Yes	b	a	a	Yes	No	No	No	
106	Kulara	Yes	b	b	b	b	b	b	b	Yes	b	Yes	No	No	No	
107	Srirampur	Yes	c	b	c	b	Yes	Yes	Yes	Yes	a	Yes	No	No	No	
108	Jahajpur	a	Yes	c	Yes	b	b	b	b	Yes	b	Yes	Yes	Yes	Yes	
109	Khayertanr	Yes	Yes	Yes	Yes	Yes	Yes	Yes	Yes	Yes	Yes	Yes	No	No	No	
110	Upar Kahan	Yes	c	b	b	Yes	b	b	Yes	Yes	a	No	No	No	No	
111	Baruadi	Yes	Yes	Yes	Yes	Yes	Yes	Yes	Yes	a	a	Yes	No	No	No	
112	Hetkahan	Yes	Yes	Yes	Yes	Yes	Yes	Yes	Yes	Yes	a	Yes	No	No	No	
Block T O T A L :		89	62	48	51	26	34	49	52	70	25	107	16	23	15	

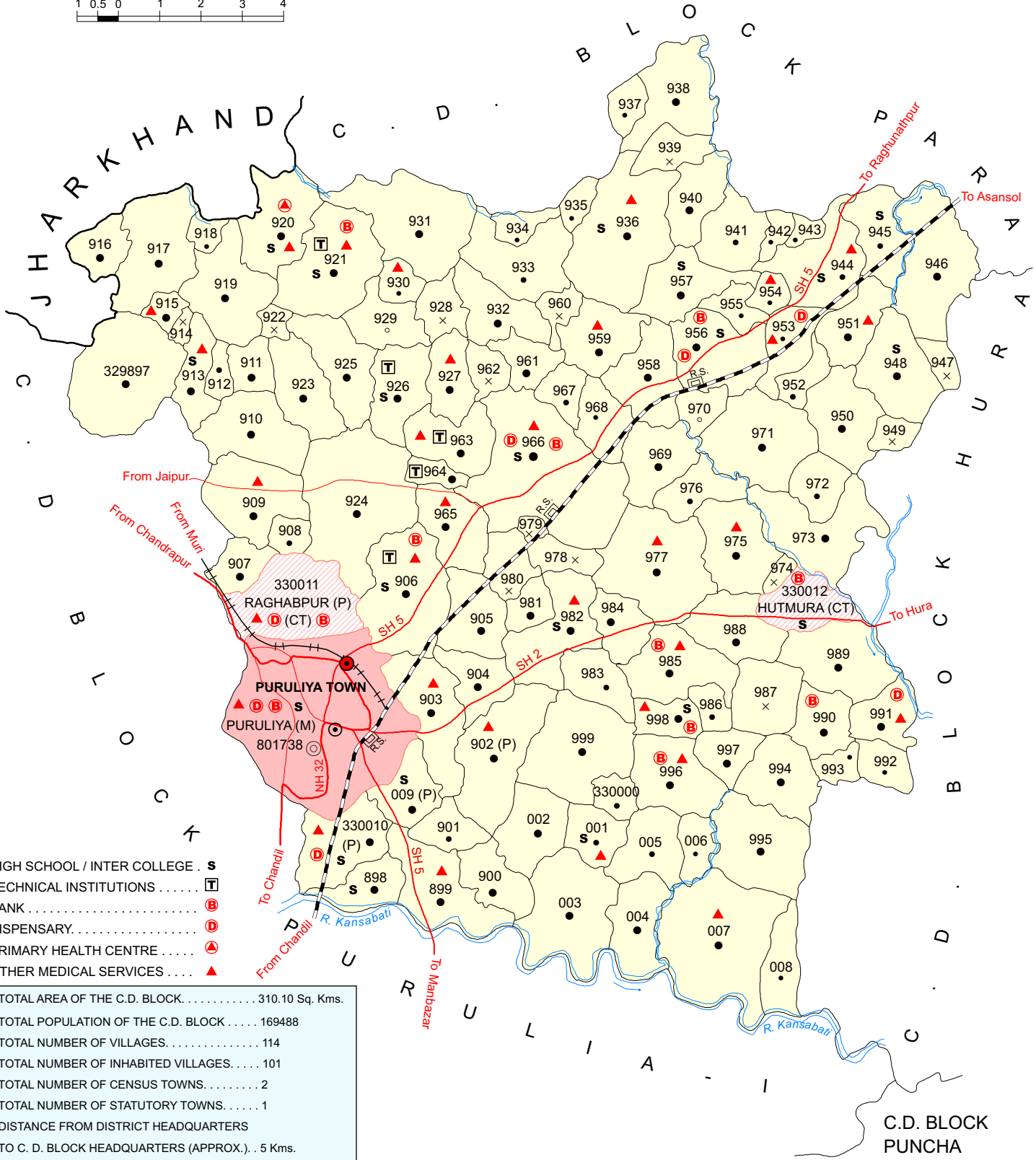
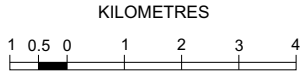
Nearest Town		Land Use							
		Area under different types of land use (in hectares rounded up to one decimal place)							
Name	Distance range code i.e. a for < 5 Kms, b for 5-10 Kms and c for 10+ kms .	Forests	Area under Non-agricultural Uses	Barren and Un-cultivable land	Permanent Pastures and Other Grazing Lands	Land Under Miscellaneous Tree Crops etc.	Culturable Waste Land	Name of Village	Serial Number
102	103	104	105	106	107	108	109	2	1
PURULIYA	c	33.4	6.4	0	0	0	0	Agharpur	79
PURULIYA	c	11.2	9.5	0	0	0	0	Gunja	80
PURULIYA	c	0	44	0	0	0	0	Sabanpur	81
PURULIYA	c	0	92	0	0	0	78.4	Narayanpur	82
PURULIYA	c	5.4	32	0	0	0	20.3	Manipur	83
PURULIYA	c	0	20.7	0	0	0	9	Pipratn	84
PURULIYA	c	0	12.2	0	0	0	8	Kanudi	85
PURULIYA	c	0	38	0	0	0	7	Jharmamara	86
PURULIYA	c	0	65.8	0	0	0	18	Chapaitanr	87
PURULIYA	c	0	24.1	0	0	0	9	Rangnitn	88
PURULIYA	c	4.7	35.5	0	0	0	17	Tanasi	89
PURULIYA	c	21	83	0	0	0	10.6	Palanja	90
PURULIYA	c	3	36.3	0	0	0	2	Beltanr	91
PURULIYA	c	0	38	0	0	0	2.4	Dumardih	92
PURULIYA	c	0	37	0	0	0	3.6	Pratappur	93
PURULIYA	c	0	52	0	0	0	5.5	Shalagram	94
PURULIYA	c	0	22	0	0	0	4.8	Baliagora	95
PURULIYA	c	0	64	0	0	0	4.7	Mukundpur	96
PURULIYA	c	0	13	0	0	0	2.6	Kamukhap	97
PURULIYA	c	0	11	0	0	0	3	Litiadih	98
PURULIYA	c	0	49.2	0	0	0	3.6	Amdih	99
PURULIYA	c	0	23	0	0	0	3.6	Shyampur	100
PURULIYA	c	0	105	0	0	0	5.8	Mirdi	101
PURULIYA	c	0	118	0	0	0	4	Dhabani	102
PURULIYA	c	0	91	0	0	0	2.7	Tunta	103
PURULIYA	c	0	71.6	0	0	0	4.1	Chitahi	104
PURULIYA	c	0	70	0	0	0	2.4	Ghaghri	105
PURULIYA	c	0	99	0	0	0	3.4	Kulara	106
PURULIYA	c	0	252	0	0	0	4.3	Srirampur	107
PURULIYA	c	0	95	0	0	0	4.8	Jahajpur	108
PURULIYA	c	0	17	0	0	0	2.4	Khayertanr	109
PURULIYA	c	0	71.8	0	0	0	35	Upar Kahan	110
PURULIYA	c	0	30.3	0	0	0	5	Baruadi	111
PURULIYA	c	0	81.6	0	0	0	10	Hetkahan	112
0	0	2060.6	5669.4	0	0	0	1429.1	: Block T O T A L	

Land Use												
Area under different types of land use (in hectares rounded up to one decimal place)							Area irrigated by source (in hectare).					
Serial Number	Name of Village	Fallow lands other than current fallows	Current Fallows	Net Area Sown	Total Irrigated Land Area	Total Un-irrigated Land Area	Canals (C)	Wells/Tube-wells(W/TW)	Tanks/Lakes(T/L)	Water Falls(WF)	Others(O)	
1	2	110	111	112	113	114	115	116	117	118	119	
79	Agharpur	0	0	166.6	25	141.6	0	3	22	0	0	
80	Gunja	0	0	308.8	50	258.8	0	15	35	0	0	
81	Sabanpur	0	0	70	15	55	0	0	15	0	0	
82	Narayanpur	0	0	122	22	100	0	0	22	0	0	
83	Manipur	0	0	88.6	16	72.6	0	16	0	0	0	
84	Pipratn	0	0	36	8	28	0	8	0	0	0	
85	Kanudi	0	0	70	20	50	0	0	20	0	0	
86	Jharmamara	0	0	149	18	131	0	0	18	0	0	
87	Chapaitanr	0	0	97	17	80	0	0	17	0	0	
88	Rangnitanr	0	0	59	10	49	0	10	0	0	0	
89	Tanasi	0	0	199	25	174	0	0	25	0	0	
90	Palanja	0	0	162	25	137	0	6	9	0	10	
91	Beltanr	0	0	39	6	33	0	0	6	0	0	
92	Dumardih	0	0	60	10	50	0	0	10	0	0	
93	Pratappur	0	0	60	13	47	0	1	12	0	0	
94	Shalagram	0	0	70	23	47	0	1	22	0	0	
95	Baliagora	0	0	50	20	30	0	3	17	0	0	
96	Mukundpur	0	0	75	21	54	0	3	18	0	0	
97	Kamukhap	0	0	25	8	17	0	0	8	0	0	
98	Litiadih	0	0	20	8	12	0	0	8	0	0	
99	Amdih	0	0	45	8	37	0	1	7	0	0	
100	Shyampur	0	0	30	8	22	0	1	7	0	0	
101	Mirdi	0	0	85	18	67	0	0	18	0	0	
102	Dhabani	0	0	105	10	95	0	0	10	0	0	
103	Tunta	0	0	58	11	47	0	0	4	0	7	
104	Chitahi	0	0	65	8	57	0	8	0	0	0	
105	Ghaghri	0	0	90	18	72	0	1	17	0	0	
106	Kulara	0	0	45	19	26	0	2	17	0	0	
107	Srirampur	0	0	250	55	195	0	3	52	0	0	
108	Jahajpur	0	0	120	26	94	0	11	15	0	0	
109	Khayertanr	0	0	25	8	17	0	2	6	0	0	
110	Upar Kahan	0	0	325	70	255	0	70	0	0	0	
111	Baruadi	0	0	60	6	54	0	0	6	0	0	
112	Hetkahan	0	0	192	25	167	0	0	25	0	0	
Block T O T A L :		0	0	13058	3882.8	9175.3	5.2	789.3	2613.1	118.6		

Name of three most important commodities manufactured			Name of Village	Serial Number
First	Second	Third		
120	121	122	2	1
			Agharpur	79
			Gunja	80
			Sabanpur	81
			Narayanpur	82
			Manipur	83
			Pipratnr	84
			Kanudi	85
			Jharmamara	86
			Chapaitanr	87
			Rangnitanr	88
Iron Work			Tanasi	89
			Palanja	90
			Beltanr	91
			Dumardih	92
			Pratappur	93
			Shalagram	94
			Baliagora	95
			Mukundpur	96
			Kamukhap	97
			Litiadih	98
			Amdih	99
			Shyampur	100
Bitten Rice			Mirdi	101
			Dhabani	102
			Tunta	103
			Chitahi	104
			Ghaghri	105
			Kulara	106
Biri Making			Srirampur	107
			Jahajpur	108
			Khayertanr	109
			Upar Kahan	110
			Baruadi	111
			Hetkahan	112
			: Block T O T A L	

INDIA
WEST BENGAL
C. D. BLOCK PURULIA - II
DISTRICT PURULIYA

C.D. Block Puruliya-II excludes all statutory towns.



- HIGH SCHOOL / INTER COLLEGE s
- TECHNICAL INSTITUTIONS T
- BANK B
- DISPENSARY D
- PRIMARY HEALTH CENTRE A
- OTHER MEDICAL SERVICES ▲

TOTAL AREA OF THE C.D. BLOCK	310.10 Sq. Kms.
TOTAL POPULATION OF THE C.D. BLOCK	169488
TOTAL NUMBER OF VILLAGES	114
TOTAL NUMBER OF INHABITED VILLAGES	101
TOTAL NUMBER OF CENSUS TOWNS	2
TOTAL NUMBER OF STATUTORY TOWNS	1
DISTANCE FROM DISTRICT HEADQUARTERS TO C. D. BLOCK HEADQUARTERS (APPROX.) 5 Kms.	

- BOUNDARY, STATE ————
- .. C. D. BLOCK ————
- .. VILLAGE WITH MDDS CODE 330010
- HEADQUARTERS : POLICE STATION, C.D. BLOCK ●
- POPULATIONS SIZE OF VILLAGES : BELOW 200, 200-499, 500-999, 1000-9999, 5000 AND ABOVE ○
- UNINHABITED VILLAGE WITH MDDS CODE X 329914
- STATUTORY TOWN WITH MDDS CODE 801738
- CENSUS TOWN WITH MDDS CODE 330011
- NATIONAL HIGHWAY NH 32
- STATE HIGHWAY SH 2
- IMPORTANT METALLED ROADS ————
- RAILWAY LINE WITH STATION, BROAD GAUGE R.S.
- RAILWAY LINE WITH STATION, NARROW GAUGE R.S.
- RIVER AND STREAM ————

C.D. BLOCK
PUNCHA

Alphabetical List of Villages

Name of the CD Block : Purulia-II

CD Block Code (2011) : 0226

Sl. No.	Name of the Village	PLCN 2001	MDDS PLCN 2011
1	2	3	4
1	Agoa	02366100	329953
2	Amjora	02367600	329968
3	Anai	02371300	330004
4	Andhuli	02367000	329962
5	Arita	02367900	329971
6	Baghra	02363400	329926
7	Baghudi	02367800	329970
8	Baikata	02363500	329927
9	Balarampur	02360600	329899
10	Baligara	02370400	329995
11	Banbahal	02370900	330000
12	Bandhgar	02367100	329963
13	Baraseni	02365200	329944
14	Baryadi	02363800	329930
15	Batikara	02365600	329948
16	Belma	02366500	329957
17	Bhagabandh	02371400	330005
18	Bhangra	02368600	329977
19	Bihahura	02368800	329979
20	Biltora	02366900	329961
21	Biralgaria	02365800	329950
22	Birgiri	02361100	329904
23	Bongabari	02361300	329906
24	Chainpur	02362800	329920
25	Chakirban	02360700	329900
26	Chamrubera	02364500	329937
27	Chanchra	02369900	329990
28	Chargali	02361700	329909
29	Chepra	02368400	329975
30	Chepri	02367700	329969
31	Chetpur	02365700	329949
32	Chharra	02367400	329966
33	Chhota Chanchra	02370200	329993
34	Chirumacha	02370300	329994
35	Chitarpoka	02363700	329929
36	Chunardi Alias Nakrakura	02365300	329945
37	Dabar	02360500	329898
38	Dakhinbahal	02367200	329964
39	Deuli	02368000	329972
40	Dhansura	02370000	329991

Alphabetical List of Villages

Name of the CD Block : Purulia-II

CD Block Code (2011) : 0226

Sl. No.	Name of the Village	PLCN 2001	MDDS PLCN 2011
1	2	3	4
41	Dhunari	02363600	329928
42	Dhurahi	02369000	329981
43	Dubcharka	02370500	329996
44	Dubrajpur	02364800	329940
45	Dumdumi	02363200	329924
46	Gengra	02369100	329982
47	Ghongha	02360400	329897
48	Golamara	02362900	329921
49	Golkunra	02366600	329958
50	Gopalpur	02371100	330002
51	Gopalpur Alias Dudhpania	02364700	329939
52	Haramjanga	02370600	329997
53	Harialgara	02366000	329952
54	Hatuara	02361200	329905
55	Hirbahal	02366300	329955
56	Jahajpur	02367500	329967
57	Jalduar	02362600	329918
58	Jalika	02364000	329932
59	Jambad	02371600	330007
60	Jhupra	02368900	329980
61	Kalakata	02368500	329976
62	Kalapathar	02365000	329942
63	Kanchanpur	02364300	329935
64	Kandhurka Alias Bhabanipur	02369800	329989
65	Karcha	02369400	329985
66	Karcha	02370100	329992
67	Kathaldiha	02369600	329987
68	Ketika (P) (New J.L.-5)	02371900	330010
69	Khairibahal	02364100	329933
70	Khudibandh	02362100	329913
71	Kolbandh	02363100	329923
72	Kotra	02366400	329956
73	Kushtanr	02366200	329954
74	Kushtuka	02368100	329973
75	Lakhanpur	02365100	329943
76	Latuliya	02369200	329983
77	Loharsol	02360800	329901
78	Lukuidi	02371700	330008
79	Mahara	02370800	329999
80	Mahudal Bazar	02362700	329919

Alphabetical List of Villages

Name of the CD Block : Purulia-II

CD Block Code (2011) : 0226

Sl. No.	Name of the Village	PLCN 2001	MDDS PLCN 2011
1	2	3	4
81	Makarjhor	02365500	329947
82	Makraber	02371500	330006
83	Malthol	02364400	329936
84	Mamurjor	02366700	329959
85	Manipur	02361600	329908
86	Modhagara	02364200	329934
87	Nadra	02365900	329951
88	Natua	02362000	329912
89	Naudiha (P)	02360900	329902
90	Nehalpur	02366800	329960
91	Palanja (P) (New J.L.-6)	02371800	330009
92	Palaskala	02371000	330001
93	Panrkidi Alias Bheladi	02362400	329916
94	Phulbaria	02368300	329974
95	Pindra	02371200	330003
96	Pirargarya	02363900	329931
97	Pithajora	02364600	329938
98	Podlara	02367300	329965
99	Pokharia	02363300	329925
100	Purda	02362300	329915
101	Raghuchak	02362200	329914
102	Raghudi	02364900	329941
103	Ratanpur	02363000	329922
104	Sandradi	02369500	329986
105	Senera Amra	02362500	329917
106	Shitalpur	02370700	329998
107	Shyampur	02361500	329907
108	Sidpur	02369700	329988
109	Sihuli	02361800	329910
110	Sindurpur	02365400	329946
111	Singhbazar	02369300	329984
112	Surulia	02361000	329903
113	Tantiberya	02368700	329978
114	Tatari	02361900	329911

Census of India 2011
Amenities and Land use

Serial Number	Name of Village	Location code no.	Total area of the village (in hectares rounded up to one decimal place)	Total population (2011 census)	Number of households (2011 census)	Number of educational amenities available in village, the distance range code viz; a for 0-5 kms, b for 5-10 kms, c for 10+ kms of nearest place where facility is available							
						Pre-Primary school (PP)	Primary school (P)	Middle school (M)	Secondary School (S)	Senior Secondary school (SS)	Degree college of arts, science & commerce (ASC)	Engineering college(EC)	Medical college (MC)
1	2	3	4	5	6	7	8	9	10	11	12	13	14

Name of District:-Puruliya

Name of CD Block:-Purulia - II

113	Ghongha	329897	598.5	3803	656	3	3	2	1	b	c	c	c
114	Dabar	329898	204.4	1227	213	2	2	b	2	b	a		a
115	Balarampur	329899	411.6	1972	345	1	1	b	b	b	b	b	b
116	Chakirban	329900	227.4	1945	369	1	1	a					
117	Loharsol	329901	149.3	943	173	1	1	a	a	b	b	b	b
118	Naudiha (P)	329902	524.9	2765	483	2	2		a	b		b	c
119	Surulia	329903	382	2451	473	2	2		b	b	b	c	c
120	Birgiri	329904	200.3	1208	220	1	1	a	a	a	a		
121	Hatuara	329905	276.4	2353	388	1	1		a	a	b	c	c
122	Bongabari	329906	545.9	4215	762	4	4	1	1	1	b	c	c
123	Shyampur	329907	137.6	1006	187	1	1	a	a	a	b	c	c
124	Manipur	329908	81.3	710	112	2	2	b	b	b	b	c	c
125	Chargali	329909	386.5	2259	385	2	2	b	b	b	b	c	c
126	Sihuli	329910	369.5	4551	821	2	2	a	a	b	c	c	c
127	Tatari	329911	124.2	1696	274	2	2	a	a	b	c	c	c
128	Natua	329912	72.4	579	84	1	1	a	a	b	c	c	c
129	Khudibandh	329913	179.3	1084	196	1	1	1	1	b	c	c	c
130	Raghuchak	329914	29.1	0	0								
131	Purda	329915	95.1	1593	281	3	2	a	a	b	c	c	c
132	Panrkidi Alias Bheladi	329916	168.4	1426	249	1	1	a	a	a	c	c	c
133	Senera Amra	329917	449.2	1135	212	1	1	b	b	c	c	c	c
134	Jalduar	329918	66	474	67	1	1	b	a	b		c	c
135	Mahudal Bazar	329919	392.6	1767	343	2	2	b	a	b	c	c	c
136	Chainpur	329920	365.4	2785	506	3	3	1	1	a	c	c	c
137	Golamara	329921	522.4	2954	555	4	4	1	1	1	c	c	
138	Ratanpur	329922	51.4	0	0								
139	Kolbandh	329923	370.3	1731	338	1	1	a		a	b	b	c
140	Dumdumi	329924	777	3768	659	3	3	a	a	a	b	b	b
141	Pokharia	329925	303.5	1228	255	1	1	b	b	a	c	c	c
142	Baghra	329926	288.1	3221	595	2	2	a	1		c		
143	Baikata	329927	196.3	2124	396	2	2	a	b	a	c	b	c
144	Dhunari	329928	148.5	0	0								
145	Chitarpoka	329929	217.3	23	7	a	a	b	b	a	c	c	c
146	Baryadi	329930	79.3	344	62	1	1	a	a	a	c	c	
147	Pirargarya	329931	566.2	2664	500	2	2	1	a	b	c	c	c
148	Jalika	329932	279.6	2044	458	1	1	a	a		c	c	c
149	Khairibahal	329933	354.1	761	182	11	11						
150	Modhagara	329934	92.7	471	123	1	1						
151	Kanchanpur	329935	72.4	274	58	1	1	b	a	c		c	c
152	Malthol	329936	668.6	3289	684	2	2	1	1	a	c	c	a

- Village Directory

(As in 2009)

le. (If not available within the : < 5 Kms, b for 5-10 Kms and c cility is available is given).															Number of Medical Amenities available. (If not available within the village , the distance range code viz; a for < 5 Kms, b for 5-10 Kms and c for 10+ kms of nearest place where facility is available is given).															Name of Village	Serial Number
Management institute (MI)	Polytechnic (Pt)	Vocational training school /ITI	Non-formal training centre (NFTC)	Special school for disabled (SSD)	Others (specify)	Community health centre (CHC)	Primary health centre (PHC)	Primary health sub centre (PHS)	Maternity and child welfare centre (MCW)	T.B. clinic (TBC)	Hospital-allopathic (HA)	Hospital-alternative medicine (HO)	Dispensary (D)	Veterinary hospital (VH)	Mobile health clinic (MHC)	Family welfare centre (FWC)															
15	16	17	18	19	20	21	22	23	24	25	26	27	28	29	30	31	2	1													

Location CodeNo:-340

Location CodeNo:-0226

c	b	c	b	b		c	c	c	c	c	c	c	c	1	c	c	Ghongha	113
b	b	b	b	b	b			b	b	b	b	b	b	b	b	b	Dabar	114
b	b	b	b	b	b			1	b	b	b	b	b	b	b	b	Balarampur	115
																	Chakirban	116
																	Loharsol	117
c	b			b					2	b					b	b	Naudiha (P)	118
c	a	a		a				1									Surulia	119
	b	c	a			b	a	a	a	a	a	a	a	a	a	a	Birgiri	120
	a	c		a		b			b	b	b	b	b	b	b	b	Hatuara	121
	1	c	a	10	a			1	1	1	a	a			a	a	Bongabari	122
c	c	c	c	c													Shyampur	123
c	c	c	c	c													Manipur	124
c	b	c	b	c		a	c	1	c	c	c	c	c	c	c	c	Chargali	125
c		c	c	c	c	c	b	b	b	b	b	b	b	b	b	b	Sihuli	126
c	c	c	c	c		a	c	b	b	b	b	b	b	b	b	b	Tatari	127
c	b	c	b	b		b	a	b	b	b	b	b	a	b	b	b	Natua	128
c	b	c	b	b				1	b	b	b	b	b	b	b	b	Khudibandh	129
																	Raghuchak	130
	1	b	c		c			1	c	c	c	c	c	a	c	c	Purda	131
c	c	b	c		1	b	b	a	c	c	c	c	c	b	c	c	Panrkidi Alias Bheladi	132
c	c	c	c	c			b	a						b			Senera Amra	133
c	c	b	a		c	c	b	a	c	c	c	c	c	c	c	c	Jalduar	134
b	b	a		b		c	a	a	c	c	c	c	c	c			Mahudal Bazar	135
c	c	a		c		c	1	1	c	c	c	c	c	b			Chainpur	136
	c		1	c		c	c	1	c	c	c	c	b	c		c	Golamara	137
																	Ratanpur	138
c	c	b	c	b	b		c	a	b	b	b	b	b	b	b	b	Kolbandh	139
b	b	b	b	b		b	a	a	a	b	b	b	a	b	a	b	Dumdumi	140
c	b	a		b		c	c	a	c	c	c		b	c			Pokharia	141
	1	1		c		c	c	a	c	c	c	c	b	c		c	Baghra	142
c	b	a				b	b	1	c	c	c	c	c	c	c		Baikata	143
																	Dhunari	144
c	b	a		b		b	b	a	c	c	c	c	c	c	c	c	Chitarpoka	145
		b	a		b	c	c	1	c	c	c	c	b	c		c	Baryadi	146
c	b	b		b		b	b	b	c	c	c		b	c			Pirargarya	147
c	c	c				a	b	b	c	b	c	c	c	e	c	c	Jalika	148
						a	b	a	b	a	b	c	b	c	c	c	Khairibahal	149
						a	b	a	b	b	b	c	b	c	c	c	Modhagara	150
c	c	c	a	c		a	b	b	b	b	b	c	b	c	c	c	Kanchanpur	151
c	c	c		c	c	c	b	1	c	c	c	c	c	c	c	c	Malthol	152

Serial Number	Name of Village	Number of Non-Government Medical Amenities available.							Availability of drinking water - Yes / No							
		Charitable non Govt. hospital/Nursing home.	Medical practitioner with MBBS Degree	Medical practitioner with other degree	Medical practitioner with no degree	Traditional practitioner and faith healer .	Medicine Shop	Others	Tap water (Treated/Untreated)	Well water (Covered / Uncovered well)	Hand Pump	Tube wells / Bore well	Spring	River / Canal	Tank / Pond / Lake	Others
1	2	32	33	34	35	36	37	38	39	40	41	42	43	44	45	46

113	Ghongha	0	0	0	0	0	0	0	No	No	Yes	Yes	No	No	No	Yes
114	Dabar	0	0	0	1	0	0	0	No	Yes	No	Yes	No	No	Yes	No
115	Balarampur	0	0	1	0	0	0	0	No	Yes	No	Yes	No	No	Yes	No
116	Chakirban	0	0	0	0	0	0	0	No	Yes	No	Yes	No	Yes	Yes	No
117	Loharsol	0	0	0	1	0	0	0	No	Yes	No	Yes	No	No	Yes	No
118	Naudiha (P)	0	0	0	0	0	0	0	No	Yes	No	Yes	No	No	Yes	No
119	Surulia	0	0	0	0	0	0	0	No	Yes	No	Yes	No	No	Yes	No
120	Birgiri	0	0	0	0	0	0	0	No	Yes	Yes	Yes	No	No	Yes	No
121	Hatuara	0	0	0	0	0	0	0	No	Yes	No	Yes	No	No	Yes	No
122	Bongabari	0	0	0	0	0	0	0	No	Yes	No	Yes	No	No	Yes	No
123	Shyampur	0	0	0	0	0	0	0	No	No	Yes	No	No	No	Yes	No
124	Manipur	0	0	0	0	0	0	0	No	Yes	Yes	No	No	No	Yes	No
125	Chargali	0	0	0	0	0	0	0	No	Yes	No	Yes	No	No	Yes	No
126	Sihuli	0	0	0	0	0	0	0	No	No	No	No	No	No	No	No
127	Tatari	0	0	0	0	0	0	0	No	Yes	Yes	Yes	No	No	Yes	No
128	Natua	0	0	0	0	0	0	0	No	Yes	Yes	No	No	No	Yes	No
129	Khudibandh	0	0	0	0	0	0	0	No	Yes	No	No	No	No	Yes	No
130	Raghuchak															
131	Purda	0	0	1	0	0	0	0	No	Yes	No	Yes	No	No	No	Yes
132	Panrkidi Alias Bheladi	0	0	0	0	0	0	0	No	Yes	No	No	No	No	No	No
133	Senera Amra	0	0	0	0	0	0	0	No	No	Yes	No	No	Yes	No	No
134	Jalduar	0	0	0	0	0	0	0	No	Yes	No	Yes	No	No	Yes	No
135	Mahudal Bazar	0	0	0	2	0	0	0	No	Yes	Yes	No	No	No	Yes	No
136	Chainpur	0	0	0	4	0	1	0	No	Yes	Yes	No	No	Yes	Yes	No
137	Golamara	0	0	0	6	1	1	0	No	Yes	Yes	No	No	Yes	Yes	No
138	Ratanpur															
139	Kolbandh	0	0	0	0	0	0	0	No	No	Yes	No	No	No	No	Yes
140	Dumdumi	0	0	1	0	0	0	0	No	Yes	No	Yes	No	No	Yes	No
141	Pokharia	0	0	0	0	0	0	0	No	Yes	Yes	No	No	No	Yes	No
142	Baghra	0	0	0	250	0	0	0	No	Yes	Yes	No	No	No	Yes	No
143	Baikata	0	0	0	500	0	0	0	No	Yes	Yes	No	No	No	Yes	No
144	Dhunari															
145	Chitarpoka	0	0	0	0	0	0	0	No	Yes	No	No	No	No	Yes	No
146	Baryadi	0	0	0	0	0	0	0	No	No	No	No	No	No	No	No
147	Pirargarya	0	0	0	500	0	0	0	No	Yes	No	Yes	No	No	Yes	No
148	Jalika	0	0	0	0	0	0	0	No	No	No	No	No	No	No	No
149	Khairibahal	0	0	0	1	0	0	0	No	Yes	Yes	No	No	No	Yes	No
150	Modhagara	0	0	0	1	0	0	0	No	Yes	Yes	No	No	No	Yes	No
151	Kanchanpur	0	0	0	0	0	0	0	No	Yes	Yes	No	No	No	Yes	No
152	Malthol	0	0	0	1	1	0	0	No	Yes	Yes	No	No	No	Yes	No

Availability of toilet & others Yes / No				Communication and transport facilities (If amenities available code -Yes is given except for Village Pin Code ,If not available within the village , the distance range code viz; a for < 5 Kms, b for 5-10 Kms and c for 10+ kms of nearest place where facility is available is given).								
Community toilet including bath.	Community toilet excluding bath.	Rural sanitary mart or sanitary hardware outlet available near the village.	Community bio- gas or recycle of waste for productive use.	Post office(PO)	Sub post office (SPO)	Post & Telegraph office (P&TO)	Village Pin Code	Telephones (Land lines)	Public call office (PCO)	Mobile phone coverage	Name of Village	Serial Number
47	48	49	50	51	52	53	54	55	56	57	2	1

No	No	No	No	b	Yes	c	723149	b	b	Yes	Ghongha	113
No	No	No	No	b	a	b	723103	b	a	Yes	Dabar	114
No	No	No	No	a	a	a	723103	b	b	b	Balarampur	115
No	No	No	No	b	a	b	723102	b	b	Yes	Chakirban	116
No	No	No	No	a	a	b	723103	c	b	b	Loharsol	117
No	No	No	No	a	b	b	723127	b	b	Yes	Naudiha (P)	118
No	No	No	No	a	a	b	723147	b	Yes	a	Surulia	119
No	No	No	No	a	a	a	723103	b	a	Yes	Birgiri	120
No	No	Yes	No	a	a	b	723103	b	b	Yes	Hatuara	121
No	No	Yes	No	Yes	Yes	b	723147	c	a	Yes	Bongabari	122
No	No	No	No	b	a	b	723149	b	a	Yes	Shyampur	123
No	No	No	No	b	a	b	723149	b	a	Yes	Manipur	124
No	No	No	No	b	a	b	723149	b	b	Yes	Chargali	125
No	No	No	No	b	Yes	b	723149	b	Yes	b	Sihuli	126
No	No	No	No	a	b	b	723149	b	b	Yes	Tatari	127
No	No	No	No	b	Yes	b	723149	c	b	Yes	Natua	128
No	No	No	No	b	a	b	723149	c	b	Yes	Khudibandh	129
											Raghuchak	130
No	No	No	No	b	a	b	723149	c	b	Yes	Purda	131
No	No	No	No	b	a	c	723149	b	c	Yes	Panrkidi Alias Bheladi	132
No	No	No	No	c	b	c	723149	b	c	Yes	Senera Amra	133
No	No	No	No	c	a	c	723149	c	c	Yes	Jalduar	134
No	No	No	No	c	a	c	723149	b	a	Yes	Mahudal Bazar	135
No	No	No	No	c	Yes	c	723149	b	c	Yes	Chainpur	136
No	No	No	No	c	Yes	c	723147	b	Yes	Yes	Golamara	137
											Ratanpur	138
No	No	No	No	b	b	b	723149	b	b	Yes	Kolbandh	139
No	No	No	No	Yes		Yes	723147	b	b	Yes	Dumdumi	140
No	No	No	No	c	a	c	723147	b	a	Yes	Pokharia	141
No	No	No	No	b	Yes	c	723147	b	a	c	Baghra	142
No	No	No	No	c	a	c	723128	b	b	Yes	Baikata	143
											Dhunari	144
No	No	No	No	a	a	c	723147	b	b	Yes	Chitarpoka	145
No	No	No	No	c	a	c	723147	b	a	Yes	Baryadi	146
No	No	No	No	c	Yes	c	723147	b	c	Yes	Pirargarya	147
No	No	No	No	Yes	Yes	c	723126	c	b	Yes	Jalika	148
No	No	No	No	c	a	c	723126	c	b	Yes	Khairibahal	149
No	No	No	No	c	Yes	c	723126	c	b	Yes	Modhagara	150
No	No	No	No	c	a	c	723126	b	b	Yes	Kanchanpur	151
No	No	No	No	c	Yes	c	723126	b	c	c	Malthol	152

Communication and transport facilities (If amenities available code -Yes is given except for Village Pin Code ,If not available within the village , the distance range code viz; a for < 5 Kms, b for 5-10 Kms and c for 10+ kms of nearest place where facility is available is given).												Village connected to highway (If amenities available code viz; a for < 5 Kms, b for 5-10 Kms and c for 10+ kms of nearest place where facility is available is given).				
Serial Number	Name of Village	Internet cafes/ Common service centre (CSC)	Private courier facility	Bus service (Public & Private)	Railway stations	Auto/Modified Autos	Taxis and Vans	Tractors	Cycle-pulled rickshaws(Manual & Machine driven)	Carts driven by animals	Sea /River ferry service	Connected to national highway(NH)	Connected to state highway(SH)	Connected to major district road (MDR)	Connected to others district road	Pucca roads
1	2	58	59	60	61	62	63	64	65	66	67	68	69	70	71	72

113	Ghongha	c	c	Yes	c	Yes	Yes	Yes	Yes	Yes	c	a	c		Yes	Yes
114	Dabar	Yes	Yes	Yes	c	a	Yes	b	Yes	a	Yes	b	b	b	b	a
115	Balarampur	b	b	a	c	c	Yes	Yes	a	Yes	c	b	Yes	a	a	a
116	Chakirban	a	a	a	c	c	Yes	Yes	Yes	c	c	b	b	a	a	a
117	Loharsol	c	b	a	c	a	a	b	Yes	Yes	c	a	a	a	a	a
118	Naudiha (P)	b	Yes	b	c	b	b	Yes	Yes	Yes	c	b	a	a		a
119	Surulia	b	Yes	Yes	c	c	Yes	Yes	Yes	c	c	b	Yes	b		b
120	Birgiri	a	a	Yes	c	a	a	Yes	Yes	Yes	c	b	Yes			a
121	Hatuara	b	b	a	c	b	Yes	Yes	Yes	Yes	c	b	a	b	b	Yes
122	Bongabari	a	a	a	c	a	a	a	a	Yes	c	a	Yes		Yes	a
123	Shyampur	b	b	Yes	c	a	a	a	Yes	Yes	c	Yes	b	a	Yes	a
124	Manipur	a	b	a	c	a	a	a	Yes	Yes	c	b	b	a	Yes	Yes
125	Chargali	b	b	Yes	b	Yes	Yes	Yes	Yes	Yes	c	b	b	Yes	Yes	Yes
126	Sihuli	b	b	Yes	Yes	Yes	Yes	Yes	Yes	Yes	c	b	b	b	a	Yes
127	Tatari	b	b	Yes	Yes	b	Yes	Yes	Yes	Yes	c	b	b	b	a	Yes
128	Natua	b	b	a	b	Yes	a	a	Yes	Yes	c	b	b	b	a	a
129	Khudibandh	b	b	a	b	Yes	Yes	Yes	Yes	c	c	b	b	b	a	a
130	Raghuchak															
131	Purda	c	c	Yes	c	Yes	Yes	Yes	Yes	Yes	Yes	b	c	c	c	a
132	Panrkidi Alias Bheladi	c	c	a	Yes	Yes	Yes	Yes	Yes	Yes	c	c	c	c	c	a
133	Senera Amra	c	c	Yes	c	c	a	b	Yes	Yes	c	c	c	c	b	b
134	Jalduar	c	c	a	c	c	a	c	Yes	Yes	c	c	c	a	a	a
135	Mahudal Bazar	c	c	Yes	c	c	Yes	c	Yes	Yes	c	c			a	a
136	Chainpur	Yes	c	Yes	Yes	Yes	Yes	Yes	c	Yes	c	b	c		c	Yes
137	Golamara	c	c	Yes	Yes	c	Yes	b	Yes	Yes	c	c	c	c	c	a
138	Ratanpur															
139	Kolbandh	b	Yes	a	b	b	b	a	Yes	b	c	c	c	b	a	a
140	Dumdumi	b	b	a	a	b	b	Yes	Yes	Yes	Yes	b	a	Yes	a	Yes
141	Pokharia	c	c	a	c	c	Yes	Yes	a	Yes	c	c	b	a		a
142	Baghra	c	Yes	Yes	c	c	Yes	Yes	Yes	Yes	c	c		c	c	b
143	Baikata	c	c	Yes	b	Yes	Yes	Yes	Yes	Yes	c	c	b	b	b	b
144	Dhunari															
145	Chitarpoka	c	c	Yes	b	a	a	a	a	c	c	c	b	b	c	a
146	Baryadi	c	c	Yes	c	c	a	a	a	Yes	Yes	c	c	c	c	b
147	Pirargarya	c	c	Yes	Yes	c	Yes	c	Yes	c	c	c	b			Yes
148	Jalika	c	c	a	b	c	Yes	Yes	a	Yes	c	c	c	b	b	a
149	Khairibahal	c	c	a	b	a	Yes	Yes	Yes	Yes	c	c	b	b		Yes
150	Modhagara	c	c	a	Yes	b	b	Yes	Yes	a	c	c	b	b	b	a
151	Kanchanpur	c	c	Yes	b	c	b	a	b	Yes	c	c	b	a	a	a
152	Malthol	c	c	a	b	b	b	b	Yes	c	c	c	b	a	b	a

ys,village roads, banks & credit societies
 :-Yes is given, If not available within the
 code viz; a for <5 Kms, b for 5-10 Kms
 place where facility is available is given).

Availability of miscellaneous facilities (If amenities available code -Yes is given, If not
 available within the village , the distance range code viz; a for < 5 Kms, b for 5-10 Kms
 and c for 10+ kms of nearest place where facility is available is given).

73	74	75	76	77	78	79	80	81	82	83	84	85	86	87	Name of Village	Serial Number
Kutchcha roads	Water bounded macadam(WBM) roads	Navigable waterway (river/canal)(NW)	Footpaths (FP)	Commercial & Co-operative Banks	ATM	Agricultural Credit Societies	Self-Help Group (SHG)	Public distribution system (PDS) shop	Mandis / Regular market	Weekly Haat	Agricultural marketing society	Integrated Child Development Scheme (Nutritional Centres)	Anganwadi Centre (Nutritional Centres)	Others (Nutritional Centres)		

Yes	a	a		c	c	c	Yes	Yes	c	b	c	Yes	Yes	Yes	Ghongha	113
Yes	a	a	Yes	b	b	c	Yes	Yes	c	a	b	Yes	Yes	b	Dabar	114
Yes	Yes	Yes	Yes	a	b	c	Yes	Yes	c	a	a	Yes	Yes	Yes	Balarampur	115
Yes	a		Yes	a	b	c	Yes	Yes	c	Yes	Yes	Yes	Yes	Yes	Chakirban	116
Yes	a		Yes	a	b	c	Yes	Yes	c	Yes	Yes	Yes	Yes	Yes	Loharsol	117
Yes				a	b	c	Yes	Yes	c	Yes	Yes	Yes	Yes	Yes	Naudiha (P)	118
a	Yes			b	b	c	Yes	Yes	c	Yes	Yes	Yes	Yes	Yes	Surulia	119
Yes	a	b		a	a	c	Yes	Yes	c	a	a	Yes	Yes	Yes	Birgiri	120
Yes	b	b	b	b	b	c	Yes	Yes	c	a	Yes	b	Yes	Yes	Hatuara	121
Yes				Yes	a	c	Yes	Yes	c	Yes	Yes	Yes	Yes	Yes	Bongabari	122
Yes	Yes	c	Yes	b	b	c	Yes	a	c	b	b	Yes	Yes	Yes	Shyampur	123
Yes	Yes	b	b	a	a	c	Yes	b	c	b	b	Yes	Yes	Yes	Manipur	124
Yes	a			b	b	c	Yes	b	c	b	Yes	Yes	Yes	Yes	Chargali	125
Yes	Yes			b	b	Yes	Yes	b	c	b	Yes	Yes	Yes	Yes	Sihuli	126
Yes	Yes			b	b	Yes	Yes	Yes	b	c	b	Yes	Yes	Yes	Tatari	127
Yes	a			b	b	c	Yes	a	c	b	b	Yes	Yes	Yes	Natua	128
Yes	a	a		b	b	Yes	Yes	Yes	c	b	b	Yes	Yes	Yes	Khudibandh	129
															Raghuchak	130
Yes				c	c	c	Yes	a	c	a	c	Yes	Yes	Yes	Purda	131
Yes	a			c	c	c	Yes	a	c	Yes	c	Yes	Yes	Yes	Panrkidi Alias Bheladi	132
Yes	a			c	c	c	Yes	Yes	c	b	c	Yes	Yes	Yes	Senera Amra	133
a	a	a	Yes	c	c	c	Yes	Yes	c	a	c	Yes	Yes	a	Jalduar	134
Yes	Yes	a	Yes	a	c	c	Yes	Yes	c	Yes	Yes	Yes	Yes	Yes	Mahudal Bazar	135
Yes	a		Yes	b	c	c	Yes	Yes	c	a	c	Yes	Yes	Yes	Chainpur	136
Yes	Yes		Yes	Yes	c	c	Yes	Yes	c	Yes	c	Yes	Yes	Yes	Golamara	137
															Ratanpur	138
a		a		b	b	b	Yes	Yes	b	a	b	b	Yes	a	Kolbandh	139
Yes	Yes	c	a	a	b	b	Yes	a	c	Yes	b	b	Yes	Yes	Dumdumi	140
Yes	a		Yes	a	c	c	Yes	a	c	a	c	c	Yes	Yes	Pokharia	141
Yes	Yes		Yes	c	c	c	Yes	Yes	c	b	c	Yes	Yes	Yes	Baghra	142
Yes	Yes		Yes	a	c	c	Yes	Yes	c	b	c	Yes	Yes	Yes	Baikata	143
															Dhunari	144
Yes	a		Yes	a	c	c	a	a	c	b	c	a	a	Yes	Chitarpoka	145
Yes	a		Yes	a	c	c	Yes	Yes	c	a	c	Yes	Yes	Yes	Baryadi	146
Yes	a		Yes	b	c	c	Yes	Yes	c	Yes	c	Yes	Yes	Yes	Pirargarya	147
Yes	a			b	c	c	Yes	Yes	Yes	Yes	c	c	Yes	Yes	Jalika	148
a	Yes	a		c	c	c	Yes	a	c	Yes	Yes	Yes	Yes	Yes	Khairibahal	149
Yes	Yes			c	c	c	Yes	a	c	b	c	c	c	Yes	Modhagara	150
Yes	Yes			c	c	c	Yes	a	c	b	c	c	Yes	Yes	Kanchanpur	151
Yes	Yes	c	c	c	c	c	Yes	Yes	c	Yes	Yes	Yes	Yes	Yes	Malthol	152

Availability of miscellaneous facilities (If amenities available code -Yes is given, If not available within the village , the distance range code viz; a for < 5 Kms, b for 5-10												Availability of electricity (Yes/No)			
Serial Number	Name of Village	ASHA (Accredited Social Health Activist)	Community centre with/without TV	Sports Field,	Sports Club / Recreation Centre	Cinema / Video Hall	Public Library	Public Reading Room	Newspaper Supply	Assembly Polling station	Birth & Death Registration Office	Power Supply for Domestic Use (ED)	Power Supply for Agricultural Use (EAG)	Power Supply for Commercial Use (EC)	Power Supply for All Uses (EA)
1	2	88	89	90	91	92	93	94	95	96	97	98	99	100	101

113	Ghongha	Yes	Yes	Yes	Yes	Yes	Yes	Yes	Yes	Yes	Yes	Yes	No	Yes	No
114	Dabar	Yes	a	a	a	a	b	b	Yes	Yes	b	Yes	Yes	Yes	Yes
115	Balarampur	Yes	Yes	Yes	Yes	Yes	Yes	Yes	Yes	Yes	Yes	Yes	Yes	Yes	Yes
116	Chakirban	Yes	Yes	Yes	Yes	Yes	Yes	Yes	Yes	Yes	Yes	Yes	Yes	Yes	Yes
117	Loharsol	Yes	Yes	Yes	Yes	Yes	Yes	Yes	Yes	Yes	Yes	Yes	Yes	Yes	Yes
118	Naudiha (P)	Yes	Yes	Yes	Yes	Yes	Yes	Yes	Yes	Yes	Yes	Yes	No	Yes	No
119	Surulia	Yes	Yes	a	Yes	Yes	a	a	Yes	Yes	Yes	Yes	No	Yes	No
120	Birgiri	Yes	Yes	Yes	Yes	Yes	Yes	Yes	Yes	Yes	Yes	Yes	Yes	Yes	Yes
121	Hatuara	Yes	b	a	b	Yes	a	a	Yes	Yes	a	Yes	No	No	No
122	Bongabari	Yes	Yes	Yes	Yes	Yes	Yes	Yes	Yes	Yes	Yes	Yes	Yes	Yes	Yes
123	Shyampur	Yes	Yes	Yes	Yes	Yes	Yes	Yes	Yes	Yes	a	Yes	No	No	No
124	Manipur	Yes	Yes	Yes	Yes	b	b	b	Yes	Yes	a	Yes	No	No	No
125	Chargali	Yes	Yes	Yes	Yes	Yes	Yes	Yes	Yes	Yes	Yes	Yes	Yes	Yes	Yes
126	Sihuli	Yes	Yes	Yes	Yes	Yes	Yes	Yes	Yes	Yes	Yes	Yes	No	No	No
127	Tatari	Yes	Yes	Yes	Yes	Yes	Yes	Yes	Yes	Yes	Yes	Yes	No	No	No
128	Natua	Yes	Yes	Yes	Yes	b	b	b	b	a	a	Yes	No	No	No
129	Khudibandh	Yes	Yes	Yes	b	b	b	Yes	Yes	Yes	Yes	Yes	No	No	No
130	Raghuchak														
131	Purda	Yes	Yes	Yes	Yes	Yes	Yes	Yes	Yes	Yes	Yes	Yes	No	Yes	No
132	Panrkidi Alias Bheladi	Yes	Yes	Yes	Yes	Yes	Yes	Yes	Yes	Yes	b	Yes	No	Yes	No
133	Senera Amra	Yes	Yes	Yes	Yes	Yes	Yes	Yes	Yes	Yes	Yes	Yes	No	No	No
134	Jalduar	c	c	c	c	c	c	c	c	Yes	b	Yes	No	No	No
135	Mahudal Bazar	Yes	c	c	c	c	c	c	Yes	Yes	Yes	Yes	No	No	No
136	Chainpur	Yes	c	c	c	c	c	c	a	Yes	a	Yes	No	No	No
137	Golamara	Yes	c	c	c	Yes	Yes	c	Yes	Yes	Yes	Yes	No	Yes	No
138	Ratanpur														
139	Kolbandh	Yes	Yes	b	Yes	b	b	c	c	Yes	Yes	Yes	No	No	No
140	Dumdumi	Yes	b	a	b	b	a	b	Yes	Yes	a	Yes	Yes	Yes	Yes
141	Pokharia	a	c	c	b	c	c	a	Yes	a	Yes	Yes	No	No	No
142	Baghra	Yes	c	c	c	c	b	c	Yes	Yes	b	Yes	No	Yes	No
143	Baikata	Yes	c	c	c	c	c	c	Yes	Yes	Yes	Yes	No	No	No
144	Dhunari														
145	Chitarpoka	a	c	c	c	c	c	c	a	a	a	Yes	No	No	No
146	Baryadi	a	c	c	c	c	c	c	a	a	a	Yes	No	No	No
147	Pirargarya	Yes	c	c	c	c	c	c	Yes	Yes	a	Yes	No	No	No
148	Jalika	Yes	Yes	Yes	Yes	Yes	Yes	Yes	Yes	Yes	Yes	Yes	No	No	No
149	Khairibahal	Yes	Yes	Yes	Yes	Yes	Yes	b	Yes	Yes	a	Yes	No	No	No
150	Modhagara	Yes	Yes	Yes	Yes	Yes	c	b	Yes	Yes	a	Yes	No	No	No
151	Kanchanpur	Yes	Yes	Yes	c	c	a	Yes	b	a	a	Yes	No	No	No
152	Malthol	Yes	Yes	Yes	Yes	Yes	Yes	Yes	Yes	Yes	Yes	Yes	No	No	No

Nearest Town		Land Use							
		Area under different types of land use (in hectares rounded up to one decimal place)							
Name	Distance range code i.e. a for < 5 Kms, b for 5-10 Kms and c for 10+ kms .	Forests	Area under Non-agricultural Uses	Barren and Un-cultivable land	Permanent Pastures and Other Grazing Lands	Land Under Miscellaneous Tree Crops etc.	Culturable Waste Land	Name of Village	Serial Number
102	103	104	105	106	107	108	109	2	1

PURULIA	b	0	93.1	0	0	0	70.4	Ghongha	113
PURULIA	b	0	14.6	0	0	0	20.2	Dabar	114
PURULIA	b	2.2	72.8	0	0	0	47.7	Balarampur	115
PURULIA	b	0	42.5	0	0	0	26.3	Chakirban	116
PURULIA	b	21.1	20.6	0	0	0	7.3	Loharsol	117
PURULIA	a	14.9	50.9	0	0	0	44.5	Naudiha (P)	118
PURULIA	b	52.3	59.2	0	0	0	90.5	Surulia	119
PURULIA	a	0	36	0	0	0	100.2	Birgiri	120
PURULIA	b	0	22.2	0	0	0	25.5	Hatuara	121
PURULIA	a	0	79.9	0	0	0	78.5	Bongabari	122
PURULIA	a	0	20.2	0	0	0	12.1	Shyampur	123
PURULIA	a	0	16.2	0	0	0	6.1	Manipur	124
PURULIA	b	0	43.7	0	0	0	81.3	Chargali	125
PURULIA	c	0	81.3	0	0	0	13.4	Sihuli	126
PURULIA	c	0	30.4	0	0	0	10.9	Tatari	127
PURULIA	c	0	14.1	0	0	0	6.5	Natua	128
PURULIA	b	0	27.1	0	0	0	9.7	Khudibandh	129
		0	0	0	0	0	4.4	Raghuchak	130
PURULIA	c	0	10.9	0	0	0	7.7	Purda	131
PURULIA	c	0	15.7	0	0	0	21.8	Panrkidi Alias Bheladi	132
PURULIA	c	0	35.3	0	0	0	23	Senera Amra	133
PURULIA	c	6.9	6.5	0	0	0	0	Jalduar	134
purulia	b	0	46.1	0	0	0	23.1	Mahudal Bazar	135
PURULIA	c	0	36.4	0	0	0	22.3	Chainpur	136
PURULIA	b	10	103.2	0	0	0	48.6	Golamara	137
		0	0	0	0	0	13	Ratanpur	138
puruliya	b	35	83.1	0	0	0	23.5	Kolbandh	139
puruliya	b	0	613.1	0	0	0	28.3	Dumdumi	140
puruliya	c	24	0	0	0	0	15	Pokharia	141
puruliya	c	0	17.1	0	0	0	10	Baghra	142
PURULIA	c	0	18.5	0	0	0	8.1	Baikata	143
		0	0	0	0	0	10.9	Dhunari	144
		0	1.4	0	0	0	26.7	Chitarpoka	145
PURULIA	c	0	10.5	0	0	0	10.1	Baryadi	146
PURULIA	c	0	45.2	0	0	0	54	Pirargarya	147
PURULIA	c	0	40.5	0	0	0	97.5	Jalika	148
PURULIYA	c	12.1	68.8	0	0	0	116.6	Khairibahal	149
PURULIYA	c	0	28.3	0	0	0	23.9	Modhagara	150
PURULIYA	c	5.5	9.5	0	0	0	31.2	Kanchanpur	151
PURULIYA	c	16.6	92.6	0	0	0	263	Malthol	152

Land Use											
Area under different types of land use (in hectares rounded up to one decimal place)							Area irrigated by source (in hectare).				
Serial Number	Name of Village	Fallow lands other than current fallows	Current Fallows	Net Area Sown	Total Irrigated Land Area	Total Un-irrigated Land Area	Canals (C)	Wells/Tube-wells(W/TW)	Tanks/Lakes(T/L)	Water Falls(WF)	Others(O)
1	2	110	111	112	113	114	115	116	117	118	119

113	Ghongha	0	0	435	246.5	188.5	100.2	0	146.2	0	0
114	Dabar	0	0	169.6	44.5	125	4	40.5	0	0	0
115	Balarampur	0	0	288.8	47.8	241.1	0	0	47.8	0	0
116	Chakirban	0	0	158.6	40.5	118.1	0	0	40.5	0	0
117	Loharsol	0	0	100.3	18.2	82.1	18.2	0	0	0	0
118	Naudiha (P)	0	0	414.6	115.5	299	0	20.4	95.1	0	0
119	Surulia	0	0	180	180	0	0	5.5	174.5	0	0
120	Birgiri	0	0	64.1	35.4	28.8	0	0	35.4	0	0
121	Hatuara	0	0	228.7	86.6	142.2	0	10.8	75.8	0	0
122	Bongabari	0	0	387.5	51.1	336.4	0	6	45	0	0.1
123	Shyampur	0	0	105.2	25	80.2	0	12.1	12.9	0	0
124	Manipur	0	0	59.1	15	44.1	0	8.1	6.9	0	0
125	Chargali	0	0	261.4	48	213.4	12.9	0	35.1	0	0
126	Sihuli	0	0	274.8	34	240.8	0	17.4	16.2	0	0.4
127	Tatari	0	0	83	35	48	0	1.1	33.9	0	0
128	Natua	0	0	51.9	16	35.9	0	6.4	9.6	0	0
129	Khudibandh	0	0	142.4	63	79.4	0	15.2	47.8	0	0
130	Raghuchak	0	0	24.7	4.9	19.8	0	0	4.9	0	0
131	Purda	0	0	76.5	29.5	47	0	10.4	19.1	0	0
132	Panrkidi Alias Bheladi	0	0	130.8	44.6	86.2	0	15.1	29.4	0	0
133	Senera Amra	0	0	390.9	40.1	350.9	17	12.6	10.5	0	0
134	Jalduar	0	0	52.7	16.5	36.1	0	7	9.4	0	0
135	Mahudal Bazar	0	0	323.4	53.5	269.9	0	12.6	40.5	0	0.5
136	Chainpur	0	0	306.7	69	237.7	16.5	40	12.5	0	0
137	Golamara	0	0	360.7	157.5	203.2	67	60.5	30.1	0	0
138	Ratanpur	0	0	38.4	11	27.4	0	0	11	0	0
139	Kolbandh	0	0	228.7	82.8	145.9	0	10.2	72.6	0	0
140	Dumdumi	0	0	135.6	80.9	54.6	0	0	80.9	0	0
141	Pokharia	0	0	264.6	30.8	233.7	0	20.2	10.1	0	0.5
142	Baghra	0	0	261	75.5	185.5	0	44.3	31.2	0	0
143	Baikata	0	0	169.7	112.7	57	0	50.2	62.6	0	0
144	Dhunari	0	0	137.6	23.5	114.1	0	0	23	0	0.5
145	Chitarpoka	0	0	189.2	18.2	171	0	0	18.2	0	0
146	Baryadi	0	0	58.7	15.5	43.2	0	0	15.5	0	0
147	Pirargarya	0	0	467	60	407	0	19.2	40.5	0	0.4
148	Jalika	0	0	141.6	40.9	100.8	0	5.5	35.4	0	0
149	Khairibahal	0	0	156.6	38.5	118.1	2.5	36	0	0	0
150	Modhagara	0	0	40.5	15.1	25.4	0	4.5	10.1	0	0.5
151	Kanchanpur	0	0	26.3	22	4.3	0	8.1	13.9	0	0
152	Malthol	0	0	296.4	87.4	209	0	6.5	80.9	0	0

Name of three most important commodities manufactured			Name of Village	Serial Number
First	Second	Third		
120	121	122	2	1

Ghongha	113
Dabar	114
Balarampur	115
Chakirban	116
Loharsol	117
Naudiha (P)	118
Surulia	119
Birgiri	120
Hatuara	121
Bongabari	122
Shyampur	123
Manipur	124
Chargali	125
Sihuli	126
Tatari	127
Natua	128
Khudibandh	129
Raghuchak	130
Purda	131
Panrkidi Alias Bheladi	132
Senera Amra	133
Jalduar	134
Mahudal Bazar	135
Chainpur	136
Golamara	137
Ratanpur	138
Kolbandh	139
Dumdumi	140
Pokharia	141
Baghra	142
Baikata	143
Dhunari	144
Chitarpoka	145
Baryadi	146
Pirargarya	147
Jalika	148
Khairibahal	149
Modhagara	150
Kanchanpur	151
Malthol	152

Census of India 2011
Amenities and Land use

Serial Number	Name of Village	Location code no.	Total area of the village (in hectares rounded up to one decimal place)	Total population (2011 census)	Number of households (2011 census)	Number of educational amenities available in the village, the distance range code viz; a for 0-5 kms, b for 5-10 kms, c for 10+ kms of nearest place where facility is available							
						7	8	9	10	11	12	13	14
1	2	3	4	5	6	Pre-Primary school (PP)	Primary school (P)	Middle school (M)	Secondary School (S)	Senior Secondary school (SS)	Degree college of arts, science & commerce (ASC)	Engineering college(EC)	Medical college (MC)
153	Chamrubera	329937	109.3	291	64	1	1 a	a	a	c	c	c	
154	Pithajora	329938	372.7	2717	542	2	2 b	a	a	c	c	c	
155	Gopalpur Alias Dudhpania	329939	145.7	0	0								
156	Dubrajpur	329940	231.5	1284	262	1	1	b	a	c	c	c	
157	Raghudi	329941	240.8	861	163	1	1		a				
158	Kalapathar	329942	61.9	217	44	1	1 b	a	a	c	1 c		
159	Lakhanpur	329943	44.9	274	53	1	1 b	a	a	c	c	c	
160	Baraseni	329944	369.1	835	182	2	2 1	1 a	c	c	c		
161	Chunardi Alias Nakrakura	329945	253.3	582	128	2	2 b	a	1 c	c	c		
162	Sindurpur	329946	517.2	2382	478	3	3 1 a	a	c	c	c		
163	Makarjhor	329947	77.3	0	0								
164	Batikara	329948	352.1	1086	261	1	1 1	1 1	1 c	c	c		
165	Chetpur	329949	81.8	0	0								
166	Biralgaria	329950	317.7	1158	236	1	1 a	b	a	c	c	c	
167	Nadra	329951	227	1166	231	1	1 b	b	a	a	c	c	
168	Harialgara	329952	99.2	669	128	1	1 a	a	a	c	c	c	
169	Agoa	329953	210	471	84	1	1 a	b	a	c	c	c	
170	Kushtanr	329954	83	459	76	1	1 b	a	a	c	c	c	
171	Hirbahal	329955	128.7	400	87	1	1						
172	Kotra	329956	352.5	2316	420	3	3 c		2	c	c	c	
173	Belma	329957	295.8	2773	536	1	1 1	1 1					
174	Golkunra	329958	319.3	2703	504	2	2 b	b	b			c	
175	Mamurjor	329959	264.7	1495	299	2	2 1						
176	Nehalpur	329960	115.7	0	0								
177	Biltora	329961	157.8	1142	235	2	2 1 b	b	b	c	c		
178	Andhuli	329962	100	0	0								
179	Bandhgar	329963	265.9	1543	322	1	1 b	a	a	b	b	c	
180	Dakhinbahal	329964	82.2	1109	174	1	1 b	a	a	b	b	c	
181	Podlara	329965	268.7	2594	428	3	2 a	a	b	b	b	b	
182	Chharra	329966	1006.1	6131	1175	5	5 1	1 1	1 b	b	b		
183	Jahajpur	329967	120.6	748	139	1	2 a	a	c	c	c	c	
184	Amjora	329968	202.3	393	65	1	1 b	a	a	c	c	c	
185	Chepri	329969	269.9	1489	216	1	1 a	a	c	c	c	c	
186	Baghudi	329970	115.7	17	4 c	a	a	a	a		c	c	
187	Arita	329971	486	2216	419	1	1 1	1 a	a	c	c	c	
188	Deuli	329972	168	513	98	1	1 a	b	a	c	c	c	
189	Kushtuka	329973	429	1673	303	1	2 b	b	a	c	c	c	
190	Phulbaria	329974	44.5	0	0								
191	Chepra	329975	348	2508	467	1	1	a	a	c	c	c	
192	Kalakata	329976	187.8	707	142	2	2 b	b	c	c	c	c	
193	Bhangra	329977	588.8	2824	531	2	2	a	a	c	c	c	
194	Tantiberya	329978	123.8	0	0								

- Village Directory

(As in 2009)

le. (If not available within the : < 5 Kms, b for 5-10 Kms and c cility is available is given).						Number of Medical Amenities available. (If not available within the village , the distance range code viz; a for < 5 Kms, b for 5-10 Kms and c for 10+ kms of nearest place where facility is available is given).						Name of Village	Serial Number					
Management institute (MI)	Polytechnic (Pt)	Vocational training school /ITI	Non-formal training centre (NFTC)	Special school for disabled (SSD)	Others (specify)	Community health centre (CHC)	Primary health centre (PHC)	Primary health sub centre (PHS)	Maternity and child welfare centre (MCW)	T.B. clinic (TBC)	Hospital-allopathic (HA)			Hospital-alternative medicine (HO)	Dispensary (D)	Veterinary hospital (VH)	Mobile health clinic (MHC)	Family welfare centre (FWC)
15	16	17	18	19	20	21	22	23	24	25	26	27	28	29	30	31		
c	c	a		c		b	b	b	c	b	b	b	b	c	c	c	Chamrubera	153
c	c	c	a	c	c	c	c	c	c	c	c	c	c	c	c	c	Pithajora	154
																	Gopalpur Alias Dudhpania	155
c	c	c	b		c	c	b	a	c	c	b	c	b	c	c	c	Dubrajpur	156
						a	b	b	b	b	b	c	b	c	c	c	Raghudi	157
	c	c		c		c	a	a	c	c	c	c	a	c		c	Kalapathar	158
c	c	c	c	c	c	c	a	a	c	c	c	c	b	c		c	Lakhanpur	159
c	c	c	c	c	c	c	b	1	c	c	c	c	b	c		c	Baraseni	160
c	c	c	c	c	c	c	b	a	c	c	c	c	b	c	c	c	Chunardi Alias Nakrakura	161
c	c	c	c	c	c	c	b	a	c	c	c	c	c	b	c	c	Sindurpur	162
																	Makarjhor	163
c	c	c	c	c		c	b	a	c	c	c	c	b	c		c	Batikara	164
																	Chetpur	165
c	c	c	c	c		c	a	a	c	c	c	c	a	a	c		Biralgaria	166
b	c	c	c	c		c	b	1	c	c	b	c	b	c		c	Nadra	167
c	c	c	c	c		c	a	a	c	c	c	c	b	c		c	Harialgara	168
c	c	c	c	c		2		2	2	2	2	2	2	2	2	2	Agoa	169
c	c	c	c	c		c	a	1	c	c	c	c	a	c		c	Kushtanr	170
						a	b	b	b	b	b	c	b	c	c	c	Hirbahal	171
c	c	c	c	c	c	c			c	c	1	c		1	c	c	Kotra	172
						b	b		b	b	b	c	b	c	c	c	Belma	173
b	b	b	b			a	a	a	a	a	a	b	a	b	b	b	Golkunra	174
						1	a	1	a	a	a	b	a	b	c	c	Mamurjor	175
																	Nehalpur	176
b	b	b	c	b		b	b		b	b	b	b	b	b	b	b	Biltora	177
																	Andhuli	178
c	1	b	c	b		b	b	1	b	b	b	b	b	b	b	b	Bandhgar	179
c	1	b	b	c	b	b	b	a	b	b	b	b	b	b	b	b	Dakhinbahal	180
b	a	b	b	b		b	b	1	b	b	b	b	b	b	b	b	Podlara	181
b	b	b	b	b	b	b	b	1	b	b	b	b		3	b	b	Chharra	182
c	b	c	c	b		b	b	a	c	c	b	c	c	b	c	c	Jahajpur	183
c		b	b	c	b	b	b	a	c	b	c	c	b	c	c	c	Amjora	184
c	c	a		c													Chepri	185
c	c	c	c	c	c	a	a	a	a	a	a	a	a	c	c	c	Baghudi	186
c	c	c	c	c		c	a	a	c	c	c	c	a	c		c	Arita	187
c	c	c	c	c		c	b	b	c	c	c	c	b	c		c	Deuli	188
c	c	c	c	c		c	a	a	c	c	a	c	a	c		c	Kushtuka	189
																	Phulbaria	190
c	c	c	a		c	c	b	1	c	c	c	c	c	a	a		Chepra	191
c	c	b		c		c	b	a		c	c		a	a		c	Kalakata	192
c	c	c	a		c	c	b	1	c	c		a	a			c	Bhangra	193
																	Tantiberya	194

Serial Number	Name of Village	Number of Non-Government Medical Amenities available.							Availability of drinking water - Yes / No							
		Charitable non Govt. hospital/Nursing home.	Medical practitioner with MBBS Degree	Medical practitioner with other degree	Medical practitioner with no degree	Traditional practitioner and faith healer .	Medicine Shop	Others	Tap water (Treated/Untreated)	Well water (Covered / Uncovered well)	Hand Pump	Tube wells / Bore well	Spring	River / Canal	Tank / Pond / Lake	Others
1	2	32	33	34	35	36	37	38	39	40	41	42	43	44	45	46
153	Chamrubera	0	0	0	0	0	0	0	No	Yes	Yes	No	No	No	Yes	No
154	Pithajora	0	0	0	0	0	0	0	No	Yes	Yes	No	No	No	Yes	No
155	Gopalpur Alias Dudhpania															
156	Dubrajpur	0	0	0	0	0	0	0	No	Yes	Yes	No	No	No	Yes	No
157	Raghudi	0	0	0	1	2	0	0	No	Yes	Yes	No	No	No	Yes	No
158	Kalapathar	0	0	0	0	0	0	0	No	Yes	Yes	No	No	No	Yes	No
159	Lakhanpur	0	0	0	0	0	0	0	No	Yes	Yes	No	No	No	Yes	No
160	Baraseni	0	0	1	0	0	0	0	No	Yes	Yes	No	No	No	Yes	No
161	Chunardi Alias Nakrakura	0	0	0	0	0	0	0	No	Yes	Yes	No	No	No	Yes	Yes
162	Sindurpur	0	0	0	1	0	0	0	No	Yes	Yes	No	No	Yes	Yes	No
163	Makarjhor															
164	Batikara	0	0	1	0	0	0	0	No	Yes	Yes	No	No	No	Yes	No
165	Chetpur															
166	Biralgaria	0	0	0	0	0	0	0	No	Yes	Yes	No	No	No	Yes	No
167	Nadra	0	0	0	0	0	0	0	No	Yes	Yes	No	No	No	Yes	No
168	Harialgara	0	0	1	0	0	0	0	No	Yes	Yes	No	No	No	Yes	No
169	Agoa	0	0	1	0	0	0	0	No	No	Yes	No	No	No	Yes	No
170	Kushtanr	0	0	0	0	0	0	0	No	Yes	Yes	No	No	No	No	Yes
171	Hirbahal	0	0	0	1	2	0	0	No	Yes	Yes	No	No	No	Yes	No
172	Kotra	0	0	0	0	0	0	0	No	No	Yes	No	No	No	No	Yes
173	Belma	0	0	0	1	1	0	0	No	Yes	Yes	No	No	No	Yes	No
174	Golkunra	0	0	0	1	0	0	0	No	Yes	Yes	No	No	No	Yes	No
175	Mamurjor	0	0	0	1	0	0	0	No	Yes	Yes	No	No	No	Yes	No
176	Nehalpur															
177	Biltora	0	0	1	0	0	0	0	No	Yes	Yes	No	No	No	Yes	No
178	Andhuli															
179	Bandhgar	0	0	0	1	0	0	0	No	Yes	Yes	No	No	No	Yes	No
180	Dakhinbahal	0	0	0	1	0	0	0	No	Yes	No	No	No	No	Yes	No
181	Podlara	0	0	0	0	1	0	0	No	Yes	Yes	No	No	No	Yes	No
182	Chharra	0	0	0	1	0	1	0	No	Yes	Yes	No	No	No	Yes	No
183	Jahajpur	0	0	0	1	0	0	0	No	Yes	Yes	No	No	No	Yes	No
184	Amjora	0	0	0	1	0	0	0	No	Yes	Yes	No	No	No	Yes	No
185	Chepri	0	0	0	0	0	0	0	No	Yes	Yes	No	No	No	No	No
186	Baghudi	0	0	0	0	0	0	0	No	No	No	No	No	No	No	Yes
187	Arita	0	0	1	0	0	0	0	No	Yes	Yes	No	No	No	Yes	No
188	Deuli	0	0	0	1	0	0	0	No	No	No	No	No	No	No	No
189	Kushtuka	0	0	1	0	0	0	0	No	Yes	Yes	No	No	No	Yes	No
190	Phulbaria															
191	Chepra	0	0	0	1	0	0	0	No	Yes	Yes	Yes	No	No	Yes	No
192	Kalakata	0	0	0	1	0	0	0	No	Yes	Yes	Yes	No	No	Yes	No
193	Bhangra	0	0	0	1	0	1	0	No	Yes	Yes	Yes	No	No	Yes	No
194	Tantiberya															

Availability of toilet & others Yes / No				Communication and transport facilities (If amenities available code -Yes is given except for Village Pin Code ,If not available within the village , the distance range code viz; a for < 5 Kms, b for 5-10 Kms and c for 10+ kms of nearest place where facility is available is given).								
Community toilet including bath.	Community toilet excluding bath.	Rural sanitary mart or sanitary hardware outlet available near the village.	Community bio- gas or recycle of waste for productive use.	Post office(PO)	Sub post office (SPO)	Post & Telegraph office (P&TO)	Village Pin Code	Telephones (Land lines)	Public call office (PCO)	Mobile phone coverage	Name of Village	Serial Number
47	48	49	50	51	52	53	54	55	56	57	2	1
No	No	No	No	b	b	c	723126	b	b	Yes	Chamrubera	153
No	No	No	No	c	a	c	723126	c	b	Yes	Pithajora	154
											Gopalpur Alias Dudhpania	155
No	No	No	No	c	a	c	723126	c	b	Yes	Dubrajpur	156
No	No	No	No	c	a	c	723126	b	a	Yes	Raghudi	157
No	No	No	No	c	a	c	723126	c	Yes	Yes	Kalapathar	158
No	No	No	No	c	b	c	723126	b	a	Yes	Lakhanpur	159
No	No	No	No	c	b	c	723126	b	b	a	Baraseni	160
No	No	No	No	c	b	c	723148	b	a	Yes	Chunardi Alias Nakrakura	161
No	No	No	No	c	b	c	723148	b	Yes	Yes	Sindurpur	162
											Makarjhor	163
No	No	No	No	c	b	c	723128	b	Yes	Yes	Batikara	164
											Chetpur	165
No	No	No	No	c	c	c	723128	b	a	Yes	Biralgaria	166
No	No	No	No	c	c	c	723128	b	b	Yes	Nadra	167
No	No	No	No	c	b	c	723128	c	Yes	Yes	Harialgara	168
No	No	No	No	c	c	c	723128	b	Yes	Yes	Agoa	169
No	No	No	No	c	a	c	723126	b	a	Yes	Kushtanr	170
No	No	No	No	c	a	c	723126	b	b	Yes	Hirbahal	171
No	No	No	No	c	b	c	723126	c	Yes	Yes	Kotra	172
No	No	No	No	c	Yes	c	723126	c	Yes	Yes	Belma	173
No	No	No	No	b	a	b	723126	c	a	Yes	Golkunra	174
No	No	No	No	c	Yes	c	723126	b	a	Yes	Mamurjor	175
											Nehalpur	176
No	No	No	No	b	a	b	723126	b	Yes	Yes	Biltora	177
											Andhuli	178
No	No	No	No	b	a	b	723163	b	Yes	b	Bandhgar	179
No	No	No	No	b	a	b	723147	b	b	Yes	Dakhinbahal	180
No	No	No	No	b	a	Yes	723163	b	Yes	Yes	Podlara	181
No	No	No	No	Yes		b	723163	b	b	Yes	Chharra	182
No	No	No	No	c	a	c	723126	c	Yes	Yes	Jahajpur	183
No	No	No	No			c	723126	c	b	Yes	Amjora	184
No	No	No	No	a	a	c	723163	b	a	Yes	Chepri	185
No	No	No	No	c	c	c	723126	b	a	Yes	Baghudi	186
No	No	No	No	c	a	c	723126	b	Yes	Yes	Arita	187
No	No	No	No	c	a	c	723148	b	Yes	Yes	Deuli	188
No	No	No	No	c	a	c	723148	b	Yes	Yes	Kushtuka	189
											Phulbaria	190
No	No	No	No	a	Yes	c	723148	b	Yes	Yes	Chepra	191
No	No	No	No	a	a	c	723148	b	a	Yes	Kalakata	192
No	No	No	No	a	Yes	c	723148	b	Yes	Yes	Bhangra	193
											Tantiberya	194

Communication and transport facilities (If amenities available code -Yes is given except for Village Pin Code ,If not available within the village , the distance range code viz; a for < 5 Kms, b for 5-10 Kms and c for 10+ kms of nearest place where facility is available is given).													Village connected to highway (If amenities available code viz; a for < 5 Kms, b for 5-10 Kms and c for 10+ kms of nearest place where facility is available is given).			
Serial Number	Name of Village	Internet cafes/ Common service centre (CSC)	Private courier facility	Bus service (Public & Private)	Railway stations	Auto/Modified Autos	Taxis and Vans	Tractors	Cycle-pulled rickshaws(Manual & Machine driven)	Carts driven by animals	Sea /River ferry service	Connected to national highway(NH)	Connected to state highway(SH)	Connected to major district road (MDR)	Connected to others district road	Pucca roads
1	2	58	59	60	61	62	63	64	65	66	67	68	69	70	71	72
153	Chamrubera	c	c	Yes	c	c	Yes	Yes	Yes	Yes	c	c	c	b	b	a
154	Pithajora	c	c	a	c	a	a	b	Yes	Yes	c	c	c	c	c	a
155	Gopalpur Alias Dudhpania															
156	Dubrajpur	c	c	b	b	c	b	a	a	Yes	c	c	b	b	b	a
157	Raghudi	c	c	a	b	c	b	b	Yes	Yes	c	c	a	a	a	a
158	Kalapathar	c	c	a	a	a	a	Yes	a	Yes	c	c	c	a		a
159	Lakhanpur	b	b	Yes	a	a	a	a	a	Yes	c	c	c			a
160	Baraseni	b	b	Yes	a	b	b	b	b	Yes	c	c	Yes			a
161	Chunardi Alias Nakrakura	b	b	Yes	a	a	a	a	a	Yes	c	c	Yes			a
162	Sindurpur	b	b	Yes	a	b	b	Yes	Yes	Yes	c	c	c		a	Yes
163	Makarjhor															
164	Batikara	c	c	Yes	b	b	b	Yes	Yes	Yes	c	c	c			Yes
165	Chetpur															
166	Biralgaria	b	b	a	Yes	a	a	a	a	Yes	c	c	c			Yes
167	Nadra	c	c	b	b	b	b	a	a	Yes	c	c	c	a	c	a
168	Harialgara	b	b	a	a	a	a	a	a	Yes	c	c	c	a		a
169	Agoa	c	c	a	a	a	a	Yes	a	Yes	c	c	Yes	a	c	a
170	Kushtanr	b	b	a	a	a	a	Yes	a	Yes	c	c	c	a		a
171	Hirbahal	c	c	a	b	c	b	Yes	Yes	Yes	c	c	a	a	a	a
172	Kotra	c	b	Yes	Yes	Yes	Yes	Yes	Yes	Yes	c	c	Yes		Yes	a
173	Belma	c	c	a	a	a	Yes	Yes	Yes	Yes	c	c	a	a	a	b
174	Golkunra	b	b	Yes	a	b	Yes	Yes	Yes	Yes	c	a	Yes	a	a	a
175	Mamurjor	c	c	a	a	c	a	Yes	Yes	Yes	c	c	a	a	a	b
176	Nehalpur															
177	Biltora	b	b	a	a	Yes	Yes	Yes	Yes	c	Yes	c	a		Yes	b
178	Andhuli															
179	Bandhgar	b	a	a	Yes	Yes	Yes	Yes	Yes	Yes	c	c	a		a	Yes
180	Dakhinbahal	b	b	b	b	b	b	b	Yes	Yes	c	c	a	a	a	Yes
181	Podlara	b	b	Yes	a	Yes	Yes	a	Yes	Yes	c	c	Yes	Yes	Yes	a
182	Chharra	b	b	Yes	Yes	b	Yes	Yes	Yes	Yes	c	c	Yes		Yes	a
183	Jahajpur	c	a	a	a	Yes	Yes	Yes	Yes	Yes	c	c	a		a	Yes
184	Amjora	c	c	Yes	a	b	Yes	a	Yes	Yes	c	c	Yes	a	c	Yes
185	Chepri	c	c	a	a	a	c	a	Yes	c	Yes	a	a	a	a	a
186	Baghudi	c	c	a	a	b	a	a	a	a	c	c	c	c	c	a
187	Arita	c	c	Yes	a	a	a	Yes	Yes	Yes	c	c	b	a		a
188	Deuli	b	a	a	b	a	a	Yes	Yes	Yes	c	c	a	a		a
189	Kushtuka	c	c	a	c	a	a	Yes	Yes	Yes	c	c	a	a	c	a
190	Phulbaria															
191	Chepra	c	b	a	c	c	Yes	Yes	Yes	Yes	c	a	a	a	a	Yes
192	Kalakata	c	c	a	c	c	c	Yes	Yes	Yes	c				Yes	Yes
193	Bhangra	c	c	Yes	c	c	c	Yes	Yes	a	c		Yes		Yes	Yes
194	Tantiberya															

ys,village roads, banks & credit societies :-Yes is given, If not available within the code viz; a for <5 Kms, b for 5-10 Kms place where facility is available is given).													Availability of miscellaneous facilities (If amenities available code -Yes is given, If not available within the village , the distance range code viz; a for < 5 Kms, b for 5-10 Kms and c for 10+ kms of nearest place where facility is available is given).			
73	74	75	76	77	78	79	80	81	82	83	84	85	86	87	Name of Village	Serial Number
Yes	Yes			c	c	c	Yes	Yes	Yes	Yes	c	c	c	Yes	Chamrubera	153
a				c	c	c	Yes	c	c	Yes	Yes	Yes	Yes	Yes	Pithajora	154
															Gopalpur Alias Dudhpania	155
Yes	Yes	a		c	c	c	Yes	Yes	c	b	c	Yes	c	Yes	Dubrajpur	156
Yes				c	c	c	Yes	a	c	b	c	Yes	Yes	Yes	Raghudi	157
Yes	Yes			b	c	c	Yes	b	b	Yes	c	Yes	Yes	Yes	Kalapathar	158
Yes	a	b		a	c	c	Yes	a	b	a	c	Yes	Yes	Yes	Lakhanpur	159
Yes	a			b	c	c	Yes	a	b	Yes	c	Yes	Yes	Yes	Baraseni	160
a	a	b		b	c	c	Yes	Yes	b	a	c	Yes	Yes	Yes	Chunardi Alias Nakrakura	161
Yes	Yes	b		b	c	c	Yes	Yes	b	a	c	Yes	Yes	Yes	Sindurpur	162
															Makarjhor	163
Yes		a		b	c	c	Yes	Yes	c	a	c	Yes	Yes	Yes	Batikara	164
															Chetpur	165
a	a	b	a	b	c	c	Yes	Yes	c	a	c	Yes	Yes	Yes	Biralgaria	166
Yes	b			b	c	c	Yes	Yes	c	Yes	c	Yes	Yes	Yes	Nadra	167
Yes	a			b	c	c	Yes	Yes	c	a	c	a	a	Yes	Harialgara	168
Yes	a		c	b	c	c	Yes	Yes	b	a	c	Yes	Yes	Yes	Agoa	169
Yes	Yes			b	c	c	Yes	Yes	b	c	Yes	Yes	Yes	Yes	Kushtanr	170
Yes	Yes			c	c	c	Yes	a	c	a	c	c	Yes	Yes	Hirbahal	171
Yes	Yes	a		Yes	c	c	Yes	Yes	Yes	Yes	Yes	Yes	Yes	Yes	Kotra	172
Yes				c	c	c	Yes	Yes	c	c	c	Yes	Yes	Yes	Belma	173
Yes	Yes	a	a	b	b	b	Yes	Yes	Yes	Yes	b	b	b	Yes	Golkunra	174
Yes	Yes			c	c	c	Yes	Yes	c	a	c	Yes	Yes	Yes	Mamurjor	175
															Nehalpur	176
b	c	c	Yes	c	c	c	Yes	a	c	a	b	b	Yes	Yes	Biltora	177
															Andhuli	178
Yes	Yes	c	c	c	c	c	Yes	Yes	c	Yes	Yes	Yes	Yes	Yes	Bandhgar	179
Yes	Yes	c	b	b	b	b	Yes	a	c	a	b	b	b	b	Dakhinbahal	180
Yes	b	c	b	b	b	c	Yes	Yes	c	a	Yes	Yes	Yes	Yes	Podlara	181
Yes	b	c	b	Yes	b	b	Yes	Yes	Yes	Yes	b	Yes	a	Yes	Chharra	182
Yes	Yes	c	c	c	c	c	Yes	a	c	a	c	Yes	c	c	Jahajpur	183
Yes	Yes	c	a	c	c	c	Yes	a	c	Yes	b	Yes	b	Yes	Amjora	184
Yes	Yes			c	c	c	a	a	c	c	c	a	Yes	Yes	Chepri	185
a	a			a	c	c	Yes	Yes	c	Yes	Yes	Yes	Yes	Yes	Baghudi	186
Yes	a			a	c	c	Yes	a	c	a	c	c	Yes	Yes	Arita	187
Yes	Yes			a	c	c	Yes	Yes	c	Yes	Yes	Yes	Yes	Yes	Deuli	188
Yes	Yes		c	a	c	c	Yes	Yes	c	Yes	Yes	Yes	Yes	Yes	Kushtuka	189
															Phulbaria	190
Yes	Yes		Yes	a	c	c	Yes	Yes	c	a	c	c	c	Yes	Chepra	191
Yes	Yes	c	Yes	a	c	c	Yes	a	c	b	c	c	c	c	Kalakata	192
Yes	Yes	c	Yes	a	c	c	Yes	Yes	c	a	c	c	b	Yes	Bhangra	193
															Tantiberya	194

Availability of miscellaneous facilities (If amenities available code -Yes is given, If not available within the village , the distance range code viz; a for < 5 Kms, b for 5-10												Availability of electricity (Yes/No)			
Serial Number	Name of Village	ASHA (Accredited Social Health Activist)	Community centre with/without TV	Sports Field,	Sports Club / Recreation Centre	Cinema / Video Hall	Public Library	Public Reading Room	Newspaper Supply	Assembly Polling station	Birth & Death Registration Office	Power Supply for Domestic Use (ED)	Power Supply for Agricultural Use (EAG)	Power Supply for Commercial Use (EC)	Power Supply for All Uses (EA)
1	2	88	89	90	91	92	93	94	95	96	97	98	99	100	101
153	Chamrubera	Yes	Yes	Yes	Yes	Yes	Yes	Yes	Yes	Yes	Yes	Yes	No	No	No
154	Pithajora	Yes	Yes	Yes	Yes	Yes	Yes	Yes	Yes	Yes	b	Yes	No	No	No
155	Gopalpur Alias Dudhpania														
156	Dubrajpur	Yes	Yes	Yes	c	c	c	b	Yes	b	Yes	Yes	No	No	No
157	Raghudi	Yes	Yes	c	b	b	c	b	c	b	b	Yes	No	No	No
158	Kalapathar	Yes	c	b	b	a	b	b	Yes	a	a	Yes	Yes	Yes	Yes
159	Lakhanpur	Yes	Yes	c	b	b	a	b	b	Yes	Yes	Yes	No	No	No
160	Baraseni	Yes	Yes	c	b	b	a	b	b	Yes	a	Yes	No	No	No
161	Chunardi Alias Nakrakura	Yes	Yes	c	Yes	b	a	a	b	Yes	Yes	Yes	No	No	No
162	Sindurpur	Yes	Yes	c	Yes	Yes	a	b	b	Yes	Yes	Yes	No	No	No
163	Makarjhor														
164	Batikara	Yes	c	c	a	b	b	b	Yes	Yes	a	Yes	Yes	Yes	Yes
165	Chetpur														
166	Biralgaria	Yes	c	Yes	b	a	a	b	Yes	Yes	Yes	Yes	No	No	No
167	Nadra	Yes	Yes	Yes	Yes	Yes	Yes	Yes	Yes	Yes	Yes	Yes	No	No	No
168	Harialgara	Yes	Yes	Yes	Yes	b	b	b	Yes	Yes	a	Yes	Yes	Yes	Yes
169	Agoa	Yes	Yes	Yes	Yes	Yes	Yes	Yes	Yes	Yes	Yes	Yes	No	No	No
170	Kushtanr	Yes	c	b	b	b	b	b	Yes	Yes	a	Yes	Yes	Yes	Yes
171	Hirbahal	Yes	c	b	b	b	b	c	b	a	b	Yes	No	No	No
172	Kotra	Yes	Yes	Yes	Yes	Yes	Yes	Yes	Yes	Yes	Yes	Yes	Yes	Yes	Yes
173	Belma	c	b	b	c	b	Yes	c	a	a	b	Yes	Yes	Yes	Yes
174	Golkunra	Yes	Yes	Yes	Yes	Yes	Yes	c	a	a	a	Yes	No	No	No
175	Mamurjor	Yes	c	c	c	Yes	Yes	Yes	a	Yes	a	Yes	No	No	No
176	Nehalpur														
177	Biltora	Yes	Yes	b	b	b	a	a	a	c	b	Yes	No	No	No
178	Andhuli														
179	Bandhgar	Yes	Yes	a	c	c	a	Yes	Yes	Yes	a	Yes	No	No	No
180	Dakhinbahal	Yes	Yes	Yes	Yes	b	Yes	Yes	Yes	Yes	a	Yes	No	No	No
181	Podlara	Yes	Yes	Yes	Yes	b	Yes	Yes	Yes	Yes	Yes	Yes	Yes	Yes	Yes
182	Chharra	Yes	b	b	Yes	b	b	a	b	Yes	Yes	Yes	Yes	Yes	Yes
183	Jahajpur	c	c	Yes	Yes	c	a	a	Yes	Yes	a	Yes	No	No	No
184	Amjora	Yes	Yes	b	a	b	a	b	a	Yes	a	Yes	Yes	Yes	Yes
185	Chepri	Yes	c	a	a	b	b	b	Yes	Yes	b	Yes	Yes	Yes	Yes
186	Baghudi	Yes	Yes	Yes	Yes	Yes	Yes	Yes	Yes	Yes	Yes	Yes	No	No	No
187	Arita	Yes	c	c	Yes	Yes	Yes	c	c	Yes	Yes	Yes	Yes	Yes	Yes
188	Deuli	Yes	Yes	Yes	Yes	Yes	Yes	Yes	Yes	Yes	Yes	Yes	Yes	Yes	Yes
189	Kushtuka	Yes	Yes	Yes	Yes	Yes	Yes	Yes	Yes	Yes	Yes	Yes	No	No	No
190	Phulbaria														
191	Chepra	Yes	c	c	Yes	c	a	a	Yes	Yes	a	Yes	Yes	Yes	Yes
192	Kalakata	Yes	Yes	Yes	Yes	c	a	Yes	c	b	b	Yes	Yes	Yes	Yes
193	Bhangra	Yes	Yes	Yes	Yes	c	a	Yes	a	Yes	Yes	Yes	Yes	Yes	Yes
194	Tantiberya														

Nearest Town		Land Use								
		Area under different types of land use (in hectares rounded up to one decimal place)								
Name	Distance range code i.e. a for < 5 Kms, b for 5-10 Kms and c for 10+ kms .	Forests	Area under Non-agricultural Uses	Barren and Un-cultivable land	Permanent Pastures and Other Grazing Lands	Land Under Miscellaneous Tree Crops etc.	Culturable Waste Land	Name of Village	Serial Number	
102	103	104	105	106	107	108	109	2	1	
PURULIYA	b	0	17	0	0	0	48.6	Chamruber	153	
PURULIYA	b	0	74.9	0	0	0	139.2	Pithajora	154	
		33.8	36	0	0	0	33.2	Gopalpur Alias Dudhpania	155	
PURULIA	b	4.1	34.6	0	0	0	35.1	Dubrajpur	156	
PURULIA	b	0	49.8	0	0	0	69.6	Raghudi	157	
PURULIA	c	0	20.2	0	0	0	13.6	Kalapathar	158	
PURULIA	c	0	10.7	0	0	0	7.9	Lakhanpur	159	
PURULIA	c	40.5	41.1	0	0	0	85.1	Baraseni	160	
PURULIA	c	3.2	22.7	0	0	0	98.1	Chunardi Alias Nakrakura	161	
PURULIA	c	1.4	81.3	0	0	0	202.3	Sindurpur	162	
		0	0	0	0	0	10.1	Makarjhor	163	
PURULIA	c	0	26.3	0	0	0	85.9	Batikara	164	
		0	5.1	0	0	0	20.2	Chetpur	165	
PURULIA	c	0	22.3	0	0	0	80.9	Biralgaria	166	
PURULIA	c	2	44.5	0	0	0	46	Nadra	167	
PURULIA	c	0	6.2	0	0	0	44.5	Harialgara	168	
PURULIA	c	2	44.5	0	0	0	46	Agoa	169	
PURULIA	c	0	18.2	0	0	0	10.6	Kushtanr	170	
PURULIA	c	0	33.6	0	0	0	38.4	Hirbahal	171	
PURULIA	c	0	81.6	0	0	0	99.7	Kotra	172	
PURULIA	b	0	59.5	0	0	0	88.6	Belma	173	
PURULIA	c	6.2	64.8	0	0	0	101.2	Golkunra	174	
PURULIA	c	2.3	52.6	0	0	0	81.3	Mamurjor	175	
		0	22.7	0	0	0	22.7	Nehalpur	176	
PURULIA	c	0	71.1	0	0	0	24.3	Biltora	177	
		0	0	0	0	0	16.2	Andhuli	178	
PURULIA	b	0	54.4	0	0	0	14.2	Bandhgar	179	
PURULIA	b	0.9	10.4	0	0	0	13.8	Dakhinbahal	180	
PURULIA	b	0	32.8	0	0	0	27.9	Podlara	181	
PURULIA	b	0	119.4	0	0	0	26.3	Chharra	182	
PURULIA	c	0	19.2	0	0	0	10.1	Jahajpur	183	
PURULIA	c	0	14.2	0	0	0	12.1	Amjora	184	
PURULIA	b	40.6	19	0	0	0	48.6	Chepri	185	
		0	0	0	0	0	28.3	Baghudi	186	
PURULIA	c	0	80.9	0	0	0	162.3	Arita	187	
PURULIA	c	0	10.5	0	0	0	40.5	Deuli	188	
PURULIA	c	0	81.2	0	0	0	125.4	Kushtuka	189	
		0	4.8	0	0	0	8.1	Phulbaria	190	
PURULIA	b	1	16.2	0	0	0	80.9	Chepra	191	
PURULIA	b	1.5	20.2	0	0	0	51.1	Kalakata	192	
PURULIA	b	2	83	0	0	0	283.3	Bhangra	193	
		0	9.7	0	0	0	0	Tantiberya	194	

Land Use												
Area under different types of land use (in hectares rounded up to one decimal place)								Area irrigated by source (in hectare).				
Serial Number	Name of Village	Fallow lands other than current fallows	Current Fallows	Net Area Sown	Total Irrigated Land Area	Total Un-irrigated Land Area	Canals (C)	Wells/Tube-wells(W/TW)	Tanks/Lakes(T/L)	Water Falls(WF)	Others(O)	
1	2	110	111	112	113	114	115	116	117	118	119	
153	Chamruber	0	0	43.7	13.4	30.3	0	0	0	13.4	0	
154	Pithajora	0	0	158.6	39.7	119	0	39.7	0	0	0	
155	Gopalpur Alias Dudhpania	0	0	42.7	8.9	33.7	0	0	8.9	0	0	
156	Dubrajpur	0	0	157.6	107.5	50.1	0	37.8	69.7	0	0	
157	Raghudi	0	0	121.4	34.4	87	0	0	34.4	0	0	
158	Kalapathar	0	0	28	20.4	7.6	0	0	20.4	0	0	
159	Lakhanpur	0	0	26.3	18	8.3	0	0	18	0	0	
160	Baraseni	0	0	202.4	101.5	101	0	1.1	100.4	0	0	
161	Chunardi Alias Nakrakura	0	0	129.4	49	80.4	0	0	49	0	0	
162	Sindurpur	0	0	232.2	85.1	147.1	0	0.3	84.8	0	0	
163	Makarjhor	0	0	67.2	0	67.2	0	0	0	0	0	
164	Batikara	0	0	239.8	61	178.8	0	0	61	0	0	
165	Chetpur	0	0	56.4	20.2	36.2	0	0	20.2	0	0	
166	Biralgaria	0	0	214.4	35.6	178.8	0	0	35.6	0	0	
167	Nadra	0	0	134.4	66	68.4	0	0	66	0	0	
168	Harialgara	0	0	48.4	28.7	19.7	0	0	28.7	0	0	
169	Agoa	0	0	117.4	49	68.4	0	0	49	0	0	
170	Kushtanr	0	0	54.2	21.6	32.6	0	0	21.6	0	0	
171	Hirbahal	0	0	56.7	12.6	44.1	0	0	12.6	0	0	
172	Kotra	0	0	171.2	45.4	125.8	0	0	45.4	0	0	
173	Belma	0	0	147.7	35.9	111.8	4.6	0	31.4	0	0	
174	Golkunra	0	0	147.2	45.5	101.7	0	3	42.5	0	0	
175	Mamurjor	0	0	128.4	20.2	108.2	0	0	20.2	0	0	
176	Nehalpur	0	0	70.4	17.4	53	0	0	17.4	0	0	
177	Biltora	0	0	62.5	0	62.5	0	0	0	0	0	
178	Andhuli	0	0	83.8	40.5	43.3	0	0	10	30	0.5	
179	Bandhgar	0	0	197.4	30.4	167	0	0.4	30	0	0	
180	Dakhinbahal	0	0	57.1	20.2	36.8	0	0	20.2	0	0	
181	Podlara	0	0	208	79	129	0	0	79	0	0	
182	Chharra	0	0	860.4	102	758.4	0	5	97	0	0	
183	Jahajpur	0	0	91.3	24.3	67	0	0	24.3	0	0	
184	Amjora	0	0	176	30.4	145.7	0	0	30.4	0	0	
185	Chepri	0	0	161.8	64.8	97	0	0	64.8	0	0	
186	Baghudi	0	0	87.4	20.3	67.1	0	0	20.3	0	0	
187	Arita	0	0	242.8	40.5	202.3	0	0	40.5	0	0	
188	Deuli	0	0	117	102.3	14.6	0	0	102.3	0	0	
189	Kushtuka	0	0	222.4	60.7	161.7	0	0	60.7	0	0	
190	Phulbaria	0	0	31.6	14.6	17	0	0	14.6	0	0	
191	Chepra	0	0	249.9	73.2	176.7	0	12.5	60.7	0	0	
192	Kalakata	0	0	114.9	65.8	49.2	0	4	61.7	0	0	
193	Bhangra	0	0	220.6	168.8	51.7	0	48.4	120.5	0	0	
194	Tantiberya	0	0	114.1	20.2	93.9	0	0	20.2	0	0	

Name of three most important commodities manufactured			Name of Village	Serial Number
First	Second	Third		
120	121	122	2	1

Chamrubera	153
Pithajora	154
Gopalpur Alias Dudhpania	155
Dubrajpur	156
Raghudi	157
Kalapathar	158
Lakhanpur	159
Baraseni	160
Chunardi Alias Nakrakura	161
Sindurpur	162
Makarjhor	163
Batikara	164
Chetpur	165
Biralgaria	166
Nadra	167
Harialgara	168
Agoa	169
Kushtanr	170
Hirbahal	171
Kotra	172
Belma	173
Golkunra	174
Mamurjor	175
Nehalpur	176
Biltora	177
Andhuli	178
Bandhgar	179
Dakhinbahal	180
Podlara	181
Chharra	182
Jahajpur	183
Amjora	184
Chepri	185
Baghudi	186
Arita	187
Deuli	188
Kushtuka	189
Phulbaria	190
Chepra	191
Kalakata	192
Bhangra	193
Tantiberya	194

Census of India 2011
Amenities and Land use

Serial Number	Name of Village	Location code no.	Total area of the village (in hectares rounded up to one decimal place)	Total population (2011 census)	Number of households (2011 census)	Number of educational amenities available in village, the distance range code viz; a for 0-5 kms, b for 5-10 kms, c for 10+ kms of nearest place where facility is available							
						Pre-Primary school (PP)	Primary school (P)	Middle school (M)	Secondary School (S)	Senior Secondary school (SS)	Degree college of arts, science & commerce (ASC)	Engineering college(EC)	Medical college (MC)
1	2	3	4	5	6	7	8	9	10	11	12	13	14
195	Bihahura	329979	34	0	0								
196	Jhupra	329980	170.4	0	0								
197	Dhurahi	329981	117.8	1108	196	2	2	a	b		b	c	
198	Gengra	329982	398.2	2181	409	1	1	1	1	b	b		
199	Latuliya	329983	189.4	741	129	1	1	a	b	a	b	b	
200	Singhbazar	329984	174.4	1580	333	2	2	a	a	c	c	c	
201	Karcha	329985	354.9	1530	299	2	2	a	a	c	c	c	
202	Sandradi	329986	81	606	120	1	1	a	a	c	c	c	
203	Kathaldiha	329987	274	0	0								
204	Sidpur	329988	300.7	1299	229	1	1	b	a	a	c	c	c
205	Kandhurka Alias Bhabanipur	329989	380.8	1873	404	2	2	b	a	a	c	c	c
206	Chanchra	329990	223	1432	253	2	2	a	a	a	c	c	c
207	Dhansura	329991	198.7	1308	279	2	2	a	a	b	c	c	c
208	Karcha	329992	113.3	471	102	1	1	b	a	b	c	c	c
209	Chhota Chanchra	329993	67.2	485	97	1	1	a	a	b	c	c	c
210	Chirumacha	329994	283.3	1615	314	2	2	a	a	a	c	c	c
211	Baligara	329995	443.9	1731	341	2	2	1	a	a	c	c	c
212	Dubcharka	329996	331	1406	254	1	1	a	a	c	c	c	c
213	Haramjanga	329997	168.4	1357	247	1	1	a	a	a	c	c	c
214	Shitalpur	329998	143.7	1496	265	1	1	1	1	1	c	c	
215	Mahara	329999	498.2	3367	645	3	2	b	b	b	b	b	b
216	Banbahal	330000	95.1	596	113	1	1	a	a	b	b	b	b
217	Palaskala	330001	172	588	114	1	1	1	1	1	b	b	b
218	Gopalpur	330002	285.7	1000	172	1	1	1					
219	Pindra	330003	541.9	2512	420	2	2	a	b	c	c	c	
220	Anai	330004	299.1	1032	192	1	1	1					
221	Bhagabandh	330005	256.2	871	138	1	1						
222	Makraber	330006	127.9	302	59	1	1	b	b	b	c		
223	Jambad	330007	755.2	2115	401	2	2	a	a	b	c	b	c
224	Lukuidi	330008	184.9	437	78	2	2						
225	Palanja (P) (New J.L.-6)	330009	339.1	3142	590	2	2	1	1	1			
226	Ketika (P) (New J.L.-5)	330010	479.3	1092	192	2	2	1	1	b	b	b	b
Block T O T A L :			30144	157862	29552	168	167	24	20	8	0	1	0

- Village Directory

(As in 2009)

le. (If not available within the : < 5 Kms, b for 5-10 Kms and c cility is available is given).															Number of Medical Amenities available. (If not available within the village , the distance range code viz; a for < 5 Kms, b for 5-10 Kms and c for 10+ kms of nearest place where facility is available is given).															Name of Village	Serial Number
Management institute (MI)	Polytechnic (Pt)	Vocational training school /ITI	Non-formal training centre (NFTC)	Special school for disabled (SSD)	Others (specify)	Community health centre (CHC)	Primary health centre (PHC)	Primary health sub centre (PHS)	Maternity and child welfare centre (MCW)	T.B. clinic (TBC)	Hospital-allopathic (HA)	Hospital-alternative medicine (HO)	Dispensary (D)	Veterinary hospital (VH)	Mobile health clinic (MHC)	Family welfare centre (FWC)															
15	16	17	18	19	20	21	22	23	24	25	26	27	28	29	30	31															
																		Bihahura	195												
																		Jhupra	196												
	b	b		b						b	b	b	b	b	b	b		Dhurahi	197												
		c		b		b	b	1	b	b	b	b	b	b	b	b		Gengra	198												
	b	b	b	b						b	b	b	b	b	b	b		Latuliya	199												
c	c	c	c		c	c	b	a	c	c	c	c	a	a	c	c		Singhbazar	200												
c	c	c	c	a	c	c	b	1			c	c		a	1	c		Karcha	201												
c	c	c	a		c	c	b	a		c	c		a	a		c		Sandradi	202												
																		Kathaldiha	203												
c	b	a	c	b		c	a	a	a	c	c	c	c	a		a		Sidpur	204												
c	c	b	a	c	b	c	a	a	a	c	c	c	c			a		Kandhurka Alias Bhabanipur	205												
c	c	c	a	c	c	c	a	a	a	c	c	c	c	c	a	a		Chanchra	206												
c	c	c	c	b	c	c	b	1	1	2	2	2	2	c	b			Dhansura	207												
c	c	c	b	c	c	b	b	a	a	c	c	c	c	b		a		Karcha	208												
c	c	c	b	c	c	c	b	a	a	c	c	c	c	b		a		Chhota Chanchra	209												
c	c	c	a	c	b	c	b	a	a	c	c	c	c	b		a		Chirumacha	210												
c	c	c	a	c	c	c	b	b	b	c	c	c	c	b		b		Baligara	211												
c	a		c		c	c	c	1		c	c	c		b	a	c		Dubcharka	212												
c	c	a		c		c	b	a	c	c	c	c	a	a	c	c		Haramjanga	213												
c	c	c	2		c	c		a	c	c	c							Shitalpur	214												
b	b	b	b	b	b	b	b	a		a	b	b	b	b	c	b		Mahara	215												
b	b	b	b	a	a		b	a	b	b	b	b	b	b	b	b		Banbahal	216												
b	b	b	b	b	b	b	b	1	b	b	c	c	c		c	c		Palaskala	217												
																		Gopalpur	218												
c	c	c		c	c	c	c	c	c	c	c	c	c	b	c	c		Pindra	219												
																		Anai	220												
																		Bhagabandh	221												
	c	c	c	c	c	b	b	a	b	b	c	c	c	a	b	b		Makraber	222												
c	c	c	b	b	b	c	c	1	c	c	c	c	c	c	c	c		Jambad	223												
																		Lukuidi	224												
																		Palanja (P) (New J.L.-6)	225												
																		Ketika (P) (New J.L.-5)	226												
1	4	2	2	11	0	5	1	30	8	6	5	6	9	5	4	2	Block TOTAL														

Serial Number	Name of Village	Number of Non-Government Medical Amenities available.							Availability of drinking water - Yes / No							
		Charitable non Govt. hospital/Nursing home.	Medical practitioner with MBBS Degree	Medical practitioner with other degree	Medical practitioner with no degree	Traditional practitioner and faith healer .	Medicine Shop	Others	Tap water (Treated/Untreated)	Well water (Covered / Uncovered well)	Hand Pump	Tube wells / Bore well	Spring	River / Canal	Tank / Pond / Lake	Others
1	2	32	33	34	35	36	37	38	39	40	41	42	43	44	45	46
195	Bihapura															
196	Jhupra															
197	Dhurahi	0	0	0	0	0	0	0	No	Yes	No	Yes	No	No	Yes	No
198	Gengra	0	0	0	0	0	0	0	No	Yes	No	Yes	No	No	Yes	No
199	Latuliya	0	0	0	0	0	0	0	No	No	No	No	No	No	No	No
200	Singhbazar	0	0	0	1	0	0	0	No	Yes	Yes	Yes	No	No	Yes	No
201	Karcha	0	0	1	1	0	1	0	No	Yes	Yes	Yes	No	No	Yes	No
202	Sandradi	0	0	1	1	0	0	0	No	Yes	Yes	No	No	No	Yes	No
203	Kathaldiha															
204	Sidpur	0	0	0	1	0	0	0	No	Yes	Yes	No	No	No	Yes	No
205	Kandhurka Alias Bhabanipur	0	0	1	1	0	0	0	No	Yes	Yes	No	No	No	Yes	No
206	Chanchra	0	0	0	0	0	0	0	No	Yes	Yes	No	No	No	No	No
207	Dhansura	0	0	0	0	0	0	0	No	Yes	Yes	No	No	No	No	No
208	Karcha	0	0	0	0	0	1	0	No	Yes	Yes	No	No	No	Yes	No
209	Chhota Chanchra	0	0	0	0	0	0	0	No	Yes	Yes	No	No	No	Yes	No
210	Chirumacha	0	0	0	0	0	0	0	No	Yes	Yes	No	No	No	Yes	No
211	Baligara	0	0	1	2	0	0	0	No	Yes	Yes	No	No	No	No	No
212	Dubcharka	0	0	0	1	3	0	0	No	Yes	Yes	Yes	No	No	Yes	No
213	Haramjanga	0	0	1	0	0	0	0	No	Yes	Yes	Yes	No	No	Yes	No
214	Shitalpur	0	0	0	0	0	0	0	No	Yes	Yes	Yes	No	No	No	Yes
215	Mahara	0	0	0	0	0	0	0	No	Yes	Yes	No	No	Yes	No	No
216	Banbahal	0	0	0	0	0	0	0	No	Yes	No	Yes	No	No	Yes	No
217	Palaskala	0	0	0	1	0	0	0	No	Yes	No	Yes	No	No	Yes	No
218	Gopalpur	0	0	0	0	0	0	0	No	Yes	No	Yes	No	Yes	Yes	No
219	Pindra	0	0	1	1	0	0	0	No	Yes	No	Yes	No	No	Yes	No
220	Anai	0	0	0	0	0	0	0	No	Yes	No	Yes	No	No	Yes	No
221	Bhagabandh	0	0	0	0	0	0	0	No	Yes	No	Yes	No	No	Yes	No
222	Makraber	0	0	0	0	0	0	0	No	Yes	No	Yes	No	No	No	No
223	Jambad	0	0	0	0	0	0	0	No	Yes	No	Yes	No	No	No	No
224	Lukuidi	0	0	0	0	0	0	0	No	Yes	No	Yes	No	Yes	No	No
225	Palanja (P) (New J.L.-6)	0	0	0	0	0	0	0	No	Yes	No	Yes	No	No	Yes	No
226	Ketika (P) (New J.L.-5)	2	2	2	2	2	2	2	No	No	No	No	No	No	No	No
Block T O T A L :		2	2	18	1294	13	8	2	0	88	65	36	0	8	78	8

Availability of toilet & others Yes / No				Communication and transport facilities (If amenities available code -Yes is given except for Village Pin Code .If not available within the village , the distance range code viz; a for < 5 Kms, b for 5-10 Kms and c for 10+ kms of nearest place where facility is available is given).									
Community toilet including bath.	Community toilet excluding bath.	Rural sanitary mart or sanitary hardware outlet available near the village.	Community bio- gas or recycle of waste for productive use.	Post office(PO)	Sub post office (SPO)	Post & Telegraph office (P&TO)	Village Pin Code	Telephones (Land lines)	Public call office (PCO)	Mobile phone coverage	Name of Village	Serial Number	
47	48	49	50	51	52	53	54	55	56	57	2	1	
											Bihahura	195	
											Jhupra	196	
No	No	No	No	a	b	b	723103	b	a	Yes	Dhurahi	197	
No	No	No	No	Yes	b	b	723103	b	Yes	Yes	Gengra	198	
No	No	No	No	b	b	b	723127	c	b	b	Latuliya	199	
No	No	No	No	a	Yes	c	723148	c	c	Yes	Singhbazar	200	
No	No	No	No	a	a	c		c	Yes	Yes	Karcha	201	
No	No	No	No	a	a	c	723149	b	Yes	c	Sandradi	202	
											Kathaldiha	203	
Yes	No	No	No	a	a	c	723148	b	a	Yes	Sidpur	204	
Yes	No	No	No	a	a	c	723148	b	Yes	a	Kandhurka Alias Bhabanipur	205	
No	No	No	No	Yes	a	b	723148	b	a	c	Chanchra	206	
Yes	No	No	No	a	a	Yes	723148	b	b	Yes	Dhansura	207	
Yes	No	No	No	a	b	c		b	b	Yes	Karcha	208	
No	No	No	No	c	b	c	723148	c	b	Yes	Chhota Chanchra	209	
No	No	No	No	a	b	c	723148	c	b	Yes	Chirumacha	210	
No	No	No	No	Yes	b	c	723148	c	b	Yes	Baligara	211	
No	No	No	No	a	a	c	723148	b	a	c	Dubcharka	212	
No	No	No	No	a	Yes	c	723148	b	c	Yes	Haramjanga	213	
No	No	No	No	a	a	c	723148	b	a	Yes	Shitalpur	214	
No	No	No	No	b	b	b	723127	b	b	b	Mahara	215	
No	No	No	No	b	b	b	723127	c	b	Yes	Banbahal	216	
No	No	No	No	b	b	a	723127	c	b	b	Palaskala	217	
No	No	No	No	b	a	b	723102	c	c	b	Gopalpur	218	
No	No	No	No	a	a	c	723102	c	c	c	Pindra	219	
No	No	No	No			c	723148	c	c	Yes	Anai	220	
No	No	No	No			b	723148	b	c	Yes	Bhagabandh	221	
No	No	No	No	c	a	a	723148	c	c	c	Makraber	222	
No	No	No	No	c	c	c	723148	c	c	c	Jambad	223	
No	No	No	No			c	723148	b	c	b	Lukuidi	224	
No	No	No	No	Yes	Yes	c		a	c	Yes	Palanja (P) (New J.L.-6)	225	
No	No	No	No	a	a	c		a	a	a	Ketika (P) (New J.L.-5)	226	
4	0	2	0	8	18	3	97	0	23	80	: Block TOTAL		

Communication and transport facilities (If amenities available code -Yes is given except for Village Pin Code ,If not available within the village , the distance range code viz; a for < 5 Kms, b for 5-10 Kms and c for 10+ kms of nearest place where facility is available is given).													Village connected to highway (If amenities available code viz; a for < 5 Kms, b for 5-10 Kms and c for 10+ kms of nearest place where facility is available is given).			
Serial Number	Name of Village	Internet cafes/ Common service centre (CSC)	Private courier facility	Bus service (Public & Private)	Railway stations	Auto/Modified Autos	Taxis and Vans	Tractors	Cycle-pulled rickshaws(Manual & Machine driven)	Carts driven by animals	Sea /River ferry service	Connected to national highway(NH)	Connected to state highway(SH)	Connected to major district road (MDR)	Connected to others district road	Pucca roads
1	2	58	59	60	61	62	63	64	65	66	67	68	69	70	71	72
195	Bihapura															
196	Jhupra															
197	Dhurahi	b	b	a	c	c	a	b	Yes	Yes	Yes	b	a			a
198	Gengra	c	c	Yes	c	b	a	b	Yes	Yes	c	b	Yes			b
199	Latuliya	Yes	b	a	c	b	a	b	Yes	Yes	c	b				a
200	Singhbazar	c	c	a	c	c	b	c	Yes	Yes	c	a	Yes	a	a	Yes
201	Karcha	c	c	Yes	c	c	b	Yes	Yes	Yes	c				Yes	Yes
202	Sandradi	c	a	a	c	c	Yes	Yes	a	Yes	c	a	a	a	Yes	a
203	Kathaldiha															
204	Sidpur	a	c	Yes	c	a	Yes	Yes	Yes	Yes	c	c	Yes		Yes	Yes
205	Kandhurka Alias Bhabanipur	c	a	a	c	a	Yes	Yes	Yes	c	c	c	a	a	a	a
206	Chanchra	a	Yes	a	c	Yes	Yes	c	a	Yes	c	c	a	a	a	a
207	Dhansura	b	c	b	c	b	Yes	Yes	Yes	Yes	c	b	b	b	b	b
208	Karcha	b	c	b	c	Yes	Yes	a	Yes	Yes	c	c	b		b	a
209	Chhota Chanchra	b	c	a	c	b	a	a	Yes	Yes	c	c	b	a	b	b
210	Chirumacha	b	c	Yes	b	b	a	a	Yes	Yes	c	c	b		b	Yes
211	Baligara	b	c	a	c	b	a	a	a	Yes	c	c	b		b	Yes
212	Dubcharka	c	a	a	c	c	Yes	Yes	Yes	c	c	a	a	c	c	a
213	Haramjanga	c	Yes	a	c	c	c	c	Yes	Yes	c	a	a	a	a	Yes
214	Shitalpur	c	c	a	c	c	c	c	Yes	c	c	a	a	a	a	Yes
215	Mahara	b	b	b	b	b	a	b	b	b	c	a	a	a	a	a
216	Banbahal	c	b	b	b	c	a	a	Yes	Yes	c	b	b	b	a	a
217	Palaskala	b	b	b	b	b	b	a	b	Yes	c	b	b	b	b	Yes
218	Gopalpur	c	b	b	b	c	Yes	Yes	Yes	Yes	c	b	a	a	Yes	Yes
219	Pindra	c	c	a	c	c	a	Yes	Yes	Yes	c	a	a	a	a	a
220	Anai	c	b	a	c	c	Yes	Yes	Yes	c	c	b	b	a		Yes
221	Bhagabandh	c	b	b	b	c	a	b	Yes	c	Yes	b	b	b	a	a
222	Makrabela	c	c	b	b	c	a	b	Yes	c	b	b	b	b	a	a
223	Jambad	c	c	b	c	c	c	Yes	Yes	Yes	c	c	c	c	c	Yes
224	Lukuidi	b	c	a	c	c	a	a	Yes	c	c					a
225	Palanja (P) (New J.L.-6)	c	a	a	c	c	Yes	Yes	Yes	Yes	c		Yes			a
226	Ketika (P) (New J.L.-5)	a	a	a	c	a	a	a	a	a	c	a	b	b	a	a
Block T O T A L :		3	7	36	11	16	42	53	74	80	8	1	17	3	15	31

ys,village roads, banks & credit societies :-Yes is given, If not available within the code viz; a for <5 Kms, b for 5-10 Kms place where facility is available is given).															Availability of miscellaneous facilities (If amenities available code -Yes is given, If not available within the village , the distance range code viz; a for < 5 Kms, b for 5-10 Kms and c for 10+ kms of nearest place where facility is available is given).														
Kutchcha roads	Water bounded macadam(WBM) roads	Navigable waterway (river/canal)(NW)	Footpaths (FP)	Commercial & Co-operative Banks	ATM	Agricultural Credit Societies	Self-Help Group (SHG)	Public distribution system (PDS) shop	Mandis / Regular market	Weekly Haat	Agricultural marketing society	Integrated Child Development Scheme (Nutritional Centres)	Anganwadi Centre (Nutritional Centres)	Others (Nutritional Centres)	Name of Village	Serial Number													
73																1													
	74	75	76	77	78	79	80	81	82	83	84	85	86	87															
															Bihahura	195													
															Jhupra	196													
Yes				b	b	c	Yes	a	c	Yes	b	Yes	a	Yes	Dhurahi	197													
Yes	Yes			b	b	c	Yes	Yes	c	Yes	Yes	Yes	Yes	Yes	Gengra	198													
Yes				b	b	c	Yes	Yes	c	Yes	Yes	Yes	Yes	Yes	Latuliya	199													
Yes	Yes		c	c	c	c	Yes	Yes	c	Yes	Yes	Yes	Yes	Yes	Singhbazar	200													
Yes	Yes	Yes	c	Yes	c	c	Yes	a	c	Yes	c	c	b	Yes	Karcha	201													
Yes	Yes		c	a	c	c	Yes	a	c	a	c	c	Yes	Yes	Sandradi	202													
															Kathaldiha	203													
Yes	a	a	Yes	b	c	c	Yes	a	c	a	c	Yes	Yes	Yes	Sidpur	204													
Yes	Yes		Yes	c	c	c	Yes	a	c	a	c	Yes	Yes	Yes	Kandhurka Alias Bhabanipur	205													
Yes	a	a	Yes	Yes	c	Yes	Yes	a	c	a	Yes	Yes	Yes	Yes	Chanchra	206													
Yes	b		Yes	a	c	c	Yes	a	c	a	c	Yes	Yes	Yes	Dhansura	207													
Yes	a		Yes	a	c	c	Yes	Yes	c	a	a	Yes	Yes	Yes	Karcha	208													
b	a	Yes	Yes	a	c	c	Yes	a	c	a	c	Yes	Yes	Yes	Chhota Chanchra	209													
Yes	Yes		Yes	a	c	c	Yes	a	c	a	c	Yes	Yes	Yes	Chirumacha	210													
Yes	Yes	Yes		a	c	c	Yes	Yes	c	a	c	Yes	Yes	Yes	Baligara	211													
a			c	Yes	c	c	Yes	a	c	a	c	Yes	Yes	Yes	Dubcharka	212													
Yes	Yes		c	a	c	c	Yes	a	c	Yes	c	Yes	Yes	Yes	Haramjanga	213													
Yes	Yes		c	Yes	c	c	Yes	a	c	Yes	c	c	Yes	Yes	Shitalpur	214													
Yes		Yes	Yes	b	b	b	Yes	Yes	c	Yes	Yes	Yes	Yes	Yes	Mahara	215													
Yes	a	a	a	b	b	c	Yes	a	c	a	a	Yes	Yes	a	Banbahal	216													
Yes	a	b	Yes	b	b	c	Yes	Yes	c	Yes	Yes	b	b	Yes	Palaskala	217													
Yes		Yes		a	b	c	Yes	Yes	c	Yes	Yes	Yes	Yes	Yes	Gopalpur	218													
Yes	a	a	Yes	a	a	c	Yes	a	c	a	c	c	Yes	c	Pindra	219													
Yes		Yes				c	Yes	Yes	c	Yes	Yes	Yes	Yes	Yes	Anai	220													
Yes				b	b	c	Yes	Yes	c	Yes	Yes	Yes	Yes	Yes	Bhagabandh	221													
Yes	a	a	c	b	b	c	Yes	Yes	b	b	c	c	Yes	Yes	Makraber	222													
a	a	a	Yes	c	c	c	Yes	Yes	c	c	c	c	Yes	Yes	Jambad	223													
a						c	Yes	Yes	c	Yes	Yes	Yes	Yes	Yes	Lukuidi	224													
b			Yes			c	Yes	Yes	c	Yes	Yes	Yes	Yes	Yes	Palanja (P) (New J.L.-6)	225													
Yes	a	a	Yes			c	Yes	a	c	a	a	a	Yes	Yes	Ketika (P) (New J.L.-5)	226													
87	43	7	32	8	0	4	99	60	5	40	30	74	85	93	: Block T O T A L														

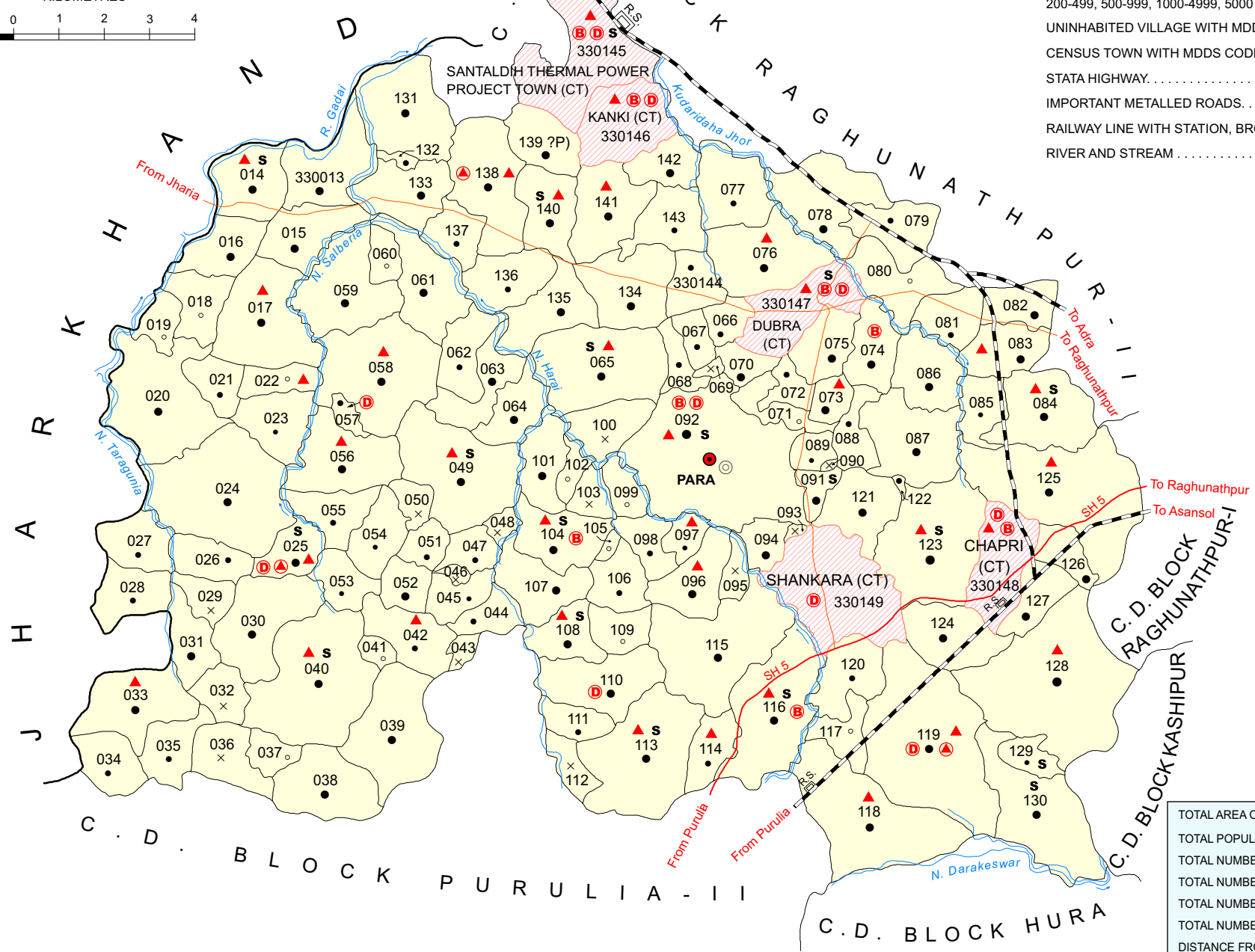
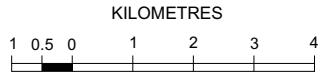
Availability of miscellaneous facilities (If amenities available code -Yes is given, If not available within the village , the distance range code viz; a for < 5 Kms, b for 5-10													Availability of electricity (Yes/No)			
Serial Number	Name of Village	ASHA (Accredited Social Health Activist)	Community centre with/without TV	Sports Field,	Sports Club / Recreation Centre	Cinema / Video Hall	Public Library	Public Reading Room	Newspaper Supply	Assembly Polling station	Birth & Death Registration Office	Power Supply for Domestic Use (ED)	Power Supply for Agricultural Use (EAG)	Power Supply for Commercial Use (EC)	Power Supply for All Uses (EA)	
1	2	88	89	90	91	92	93	94	95	96	97	98	99	100	101	
195	Bihapura															
196	Jhupra															
197	Dhurahi	Yes	Yes	Yes	b	a	Yes	Yes	a	a	a	Yes	Yes	Yes	Yes	
198	Gengra	Yes	Yes	Yes	Yes	Yes	Yes	Yes	Yes	Yes	Yes	Yes	No	No	No	
199	Latuliya	Yes	Yes	Yes	Yes	Yes	Yes	Yes	Yes	Yes	Yes	Yes	Yes	Yes	Yes	
200	Singhbazar	Yes	c	a	Yes	c	a	a	Yes	Yes	a	Yes	Yes	Yes	Yes	
201	Karcha	a	c	a	Yes	a	Yes	Yes	Yes	Yes	Yes	Yes	Yes	Yes	Yes	
202	Sandradi	Yes	Yes	c	b	a	b	a	a	Yes	Yes	Yes	Yes	Yes	Yes	
203	Kathaldiha															
204	Sidpur	Yes	Yes	a	Yes	a	a	a	Yes	Yes	a	Yes	No	No	No	
205	Kandhurka Alias Bhabanipur	a	Yes	Yes	Yes	Yes	a	a	a	Yes	Yes	Yes	No	Yes	No	
206	Chanchra	Yes	a	Yes	Yes	a	a	a	Yes	Yes	Yes	Yes	No	Yes	No	
207	Dhansura	Yes	Yes	b	Yes	Yes	b	b	b	Yes	Yes	Yes	No	No	No	
208	Karcha	Yes	b	Yes	Yes	Yes	Yes	Yes	Yes	Yes	Yes	Yes	No	No	No	
209	Chhota Chanchra	Yes	Yes	Yes	Yes	b	b	b	Yes	Yes	b	Yes	No	No	No	
210	Chirumacha	Yes	Yes	b	Yes	Yes	Yes	Yes	Yes	Yes	b	Yes	No	Yes	No	
211	Baligara	Yes	Yes	Yes	Yes	Yes	Yes	Yes	Yes	Yes	Yes	Yes	No	Yes	No	
212	Dubcharka	Yes	Yes	Yes	Yes	Yes	Yes	a	Yes	Yes	a	Yes	Yes	Yes	Yes	
213	Haramjanga	c	a	Yes	c	a	a	Yes	Yes	Yes	a	Yes	Yes	Yes	Yes	
214	Shitalpur	Yes	c	a	Yes	a	a	a	a	Yes	a	Yes	Yes	Yes	Yes	
215	Mahara	Yes	Yes	Yes	Yes	b	b	b	Yes	Yes	a	Yes	Yes	Yes	Yes	
216	Banbahal	b	a	Yes	Yes	Yes	Yes	Yes	Yes	Yes	Yes	Yes	No	No	No	
217	Palaskala	b	Yes	Yes	b	b	b	b	Yes	Yes	Yes	Yes	Yes	Yes	Yes	
218	Gopalpur	Yes	Yes	Yes	Yes	Yes	Yes	Yes	Yes	Yes	Yes	Yes	Yes	Yes	Yes	
219	Pindra	Yes	c	Yes	c	c	c	c	c	Yes	b	Yes	Yes	Yes	Yes	
220	Anai	Yes	Yes	Yes	Yes	Yes	Yes	Yes	Yes	Yes	Yes	Yes	Yes	Yes	Yes	
221	Bhagabandh	Yes	Yes	Yes	Yes	Yes	Yes	Yes	Yes	Yes	Yes	Yes	Yes	Yes	Yes	
222	Makraber	Yes	Yes	c	c	c	c	c	c	Yes	Yes	Yes	Yes	Yes	Yes	
223	Jambad	Yes	Yes	c	Yes	Yes	c	c	c	Yes	b	Yes	Yes	Yes	Yes	
224	Lukuiddi	Yes	Yes	Yes	Yes	Yes	Yes	Yes	Yes	Yes	Yes	Yes	No	No	No	
225	Palanja (P) (New J.L.-6)	Yes	Yes	Yes	Yes	Yes	Yes	Yes	Yes	Yes	Yes	Yes	Yes	Yes	Yes	
226	Ketika (P) (New J.L.-5)	a	a	a	a	a	c	a	b	Yes	b	Yes	No	No	No	
Block T O T A L :		89	67	58	64	48	46	46	70	87	54	101	40	51	40	

Nearest Town		Land Use								
		Area under different types of land use (in hectares rounded up to one decimal place)								
Name	Distance range code i.e. a for < 5 Kms, b for 5-10 Kms and c for 10+ kms .	Forests	Area under Non-agricultural Uses	Barren and Un-cultivable land	Permanent Pastures and Other Grazing Lands	Land Under Miscellaneous Tree Crops etc.	Culturable Waste Land	Name of Village	Serial Number	
102	103	104	105	106	107	108	109	2	1	
PURULIA	c	0	0	0	0	0	10.1	Bihahura	195	
		0	10.1	0	0	0	0	Jhupra	196	
PURULIA	b	0	25.4	0	0	0	10.1	Dhurahi	197	
PURULIA	b	0	66.2	0	0	0	12.1	Gengra	198	
PURULIA	b	0	32.5	0	0	0	21.4	Latuliya	199	
PURULIA	b	1	20.2	0	0	0	20.2	Singhbazar	200	
PURULIA	b	0	136.4	0	0	0	20.2	Karcha	201	
PURULIA	b	0	16.2	0	0	0	16.2	Sandradi	202	
		0	195.6	0	0	0	16.2	Kathaldiha	203	
PURULIA	c	0	12.2	0	0	0	36.4	Sidpur	204	
PURULIA	c	0	26.3	0	0	0	32.4	Kandhurka Alias Bhabanipur	205	
PURULIA	c	0	12.1	0	0	0	28.3	Chanchra	206	
PURULIA	c	0	60.7	0	0	0	6.7	Dhansura	207	
PURULIA	c	0	5.5	0	0	0	6.7	Karcha	208	
PURULIA	c	0	4.1	0	0	0	0	Chhota Chanchra	209	
PURULIA	c	8.2	16.2	0	0	0	40.5	Chirumacha	210	
PURULIA	c	40.5	66.7	0	0	0	40.5	Baligara	211	
PURULIA	b	2	14.7	0	0	0	117.4	Dubcharka	212	
PURULIA	b	2.2	24.8	0	0	0	26.1	Haramjanga	213	
PURULIA	b	1	28.3	0	0	0	39.5	Shitalpur	214	
PURULIA	b	0	48.6	0	0	0	92.8	Mahara	215	
PURULIA	b	4.1	8.6	0	0	0	9.3	Banbahal	216	
PURULIA	b	0	10.9	0	0	0	8.1	Palaskala	217	
PURULIA	b	34	32.4	0	0	0	23.8	Gopalpur	218	
PURULIA	b	37.9	49.8	0	0	0	98.1	Pindra	219	
PURULIA	b	60.1	32.8	0	0	0	19	Anai	220	
PURULIA	c	29	21.5	0	0	0	63.2	Bhagabandh	221	
PURULIA	b	31.4	6	0	0	0	40.1	Makraberha	222	
PURULIA	c	330	56.7	0	0	0	58.6	Jambad	223	
PURULIA	c	138.5	8.5	0	0	0	6.5	Lukuidi	224	
PURULIA	b	0	66.6	0	0	0	127	Palanja (P) (New J.L.-6)	225	
PURULIA	a	28.7	156.5	0	0	0	30.8	Ketika (P) (New J.L.-5)	226	
0	0	1090.7	4797.8	0	0	0	5094.3	: Block T O T A L		

Land Use												
Area under different types of land use (in hectares rounded up to one decimal place)								Area irrigated by source (in hectare).				
Serial Number	Name of Village	Fallow lands other than current fallows	Current Fallows	Net Area Sown	Total Irrigated Land Area	Total Un-irrigated Land Area	Canals (C)	Wells/Tube-wells(W/TW)	Tanks/Lakes(T/L)	Water Falls(WF)	Others(O)	
1	2	110	111	112	113	114	115	116	117	118	119	
195	Bihapura	0	0	23.9	16.2	7.7	0	0	16.2	0	0	
196	Jhupra	0	0	160.2	40.5	119.8	0	0	40.5	0	0	
197	Dhurahi	0	0	82.3	73.5	8.8	0	23.1	0	50.4	0	
198	Gengra	0	0	319.9	128.9	191	0	28	100.9	0	0	
199	Latuliya	0	0	135.4	50.3	85.1	0	0	50.3	0	0	
200	Singhbazar	0	0	133	76.9	56.1	0	40.5	36.4	0	0	
201	Karcha	0	0	198.3	76.9	121.4	0	40.5	36.4	0	0	
202	Sandradi	0	0	48.6	32.4	16.2	0	3.2	29.1	0	0	
203	Kathaldiha	0	0	62.1	62.1	0	0	0	62.1	0	0	
204	Sidpur	0	0	252.1	64.8	187.4	0	0	64.8	0	0	
205	Kandhurka Alias Bhabanipur	0	0	322.1	70.8	251.3	0	0	70.8	0	0	
206	Chanchra	0	0	182.5	48.6	134	0	0	48.6	0	0	
207	Dhansura	0	0	131.3	70.6	60.7	0	0	70.6	0	0	
208	Karcha	0	0	101.2	40.5	60.7	0	0	40.5	0	0	
209	Chhota Chanchra	0	0	63.1	16.2	46.9	0	0	16.2	0	0	
210	Chirumacha	0	0	218.5	22.2	196.2	0	0	22.2	0	0	
211	Baligara	0	0	296.3	127.6	168.7	0	0	127.6	0	0	
212	Dubcharka	0	0	197	130.3	66.7	0	17	113.3	0	0	
213	Haramjanga	0	0	115.2	44.5	70.7	0	16	28.5	0	0	
214	Shitalpur	0	0	74.9	41.2	33.7	0	4.2	37	0	0	
215	Mahara	0	0	356.8	28	328.8	0	0	28	0	0	
216	Banbahal	0	0	73.1	19.3	53.8	0	1.5	17.8	0	0	
217	Palaskala	0	0	153	30.4	122.6	0	0	30.4	0	0	
218	Gopalpur	0	0	195.6	42.5	153.1	0	0	42.5	0	0	
219	Pindra	0	0	356	201.8	154.2	0	77	7	117.2	0.5	
220	Anai	0	0	187.2	54.6	132.5	0	10.1	3.3	41.3	0	
221	Bhagabandh	0	0	142.6	76.6	65.9	0	10.2	66.4	0	0	
222	Makraber	0	0	50.5	37	13.4	0	2	35	0	0	
223	Jambad	0	0	309.8	149	160.8	0	7	142	0	0	
224	Lukuiddi	0	0	31.5	19.2	12.3	0	0	19.2	0	0	
225	Palanja (P) (New J.L.-6)	0	0	145.5	27.8	117.6	0	0	27.8	0	0	
226	Ketika (P) (New J.L.-5)	0	0	263.3	25.5	237.8	0	0	25.5	0	0	
Block T O T A L :		0	0	19161	6074.2	13087	242.9	938.9	4636.3	252.3		

Name of three most important commodities manufactured			Name of Village	Serial Number
First	Second	Third		
120	121	122	2	1
			Bihahura	195
			Jhupra	196
			Dhurahi	197
			Gengra	198
			Latuliya	199
			Singhbazar	200
			Karcha	201
			Sandradi	202
			Kathaldiha	203
			Sidpur	204
			Kandhurka Alias Bhabanipur	205
			Chanchra	206
			Dhansura	207
			Karcha	208
			Chhota Chanchra	209
			Chirumacha	210
			Baligara	211
			Dubcharka	212
			Haramjanga	213
			Shitalpur	214
			Mahara	215
			Banbahal	216
			Palaskala	217
			Gopalpur	218
			Pindra	219
			Anai	220
			Bhagabandh	221
			Makraberba	222
			Jambad	223
			Lukuidi	224
			Palanja (P) (New J.L.-6)	225
			Ketika (P) (New J.L.-5)	226
			: Block T O T A L	

INDIA
WEST BENGAL
C. D. BLOCK PARA
DISTRICT PURULIYA



- BOUNDARY, STATE
- ,, C. D. BLOCK
- ,, VILLAGE WITH MDDS CODE
- HEADQUARTERS, POLICE STATION, C.D. BLOCK
- POPULATION SIZE OF VILLAGES : BELOW 200,
200-499, 500-999, 1000-4999, 5000 AND ABOVE
- UNINHABITED VILLAGE WITH MDDS CODE.....
- CENSUS TOWN WITH MDDS CODE.....
- STATA HIGHWAY.....
- IMPORTANT METALLED ROADS.....
- RAILWAY LINE WITH STATION, BROAD GAUGE
- RIVER AND STREAM

- HIGH SCHOOL / INTER COLLEGE . **S**
- TECHNICAL INSTITUTIONS **T**
- BANK **B**
- DISPENSARY..... **D**
- PRIMARY HEALTH CENTRE **▲**
- OTHER MEDICAL SERVICES **▲**

TOTAL AREA OF THE C.D. BLOCK.....	312.59 Sq. Kms.
TOTAL POPULATION OF THE C.D. BLOCK.....	200621
TOTAL NUMBER OF VILLAGES.....	132
TOTAL NUMBER OF INHABITED VILLAGES.....	118
TOTAL NUMBER OF CENSUS TOWNS.....	5
TOTAL NUMBER OF STATUTORY TOWNS.....	NIL
DISTANCE FROM DISTRICT HEADQUARTERS TO C. D. BLOCK HEADQUARTERS (APPROX.) . . . 30 Kms.	

Alphabetical List of Villages

Name of the CD Block : Para

CD Block Code (2011) : 0227

Sl. No.	Name of the Village	PLCN 2001	MDDS PLCN 2011
1	2	3	4
2	Agar	02377800	330071
3	Alkusa	02379100	330083
4	Amchatar	02384200	330133
5	Amlatora	02383500	330126
6	Anantapur	02385200	330142
7	Anara	02383200	330123
8	Asurbandh	02384700	330138
9	Bagalia	02382600	330118
10	Bagalmari	02374000	330033
11	Bahara	02372200	330015
12	Baishyakuli	02383000	330121
13	Balichasa	02378500	330077
14	Bamanbad	02378100	330074
15	Bamandiha	02381000	330102
16	Bara Bandya	02381300	330105
17	Barairga	02381800	330110
18	Beryadi	02380500	330097
19	Bhagaband	02379200	330084
20	Bhalagara	02375900	330052
21	Bhandar Kuli	02376600	330059
22	Bhanuridi	02381200	330104
23	Bhatdi	02376200	330055
24	Bhatpahari	02385400	330144
25	Birkicha	02380300	330095
26	Chaktor	02376100	330054
27	Chalania	02374100	330034
28	Chalka	02376000	330053
29	Charpatya	02373100	330024
30	Chaturbhujpur	02382000	330112
31	Chaukunya	02373400	330027
32	Chautala	02379300	330085
33	Chhotairga	02381700	330109
34	Chitadi	02373600	330029
35	Chitra	02376500	330058
36	Chungari	02380100	330093
37	Churmi	02373500	330028
38	Dalahitanr	02372600	330019
39	Dayaramdi	02384100	330132
40	Deuli	02384900	330140
41	Dhadkidi	02375400	330047
42	Dhagora	02383800	330129
43	Dheria	02379400	330086
44	Dhulabad	02379000	330082
45	Donrda	02372100	330014

Alphabetical List of Villages

Name of the CD Block : Para

CD Block Code (2011) : 0227

Sl. No.	Name of the Village	PLCN 2001	MDDS PLCN 2011
1	2	3	4
46	Dubeagar	02377600	330069
47	Dumardiha	02385300	330143
48	Durgamahar	02381900	330111
49	Ekanja	02380700	330099
50	Fatepur	02372300	330016
51	Fatepur	02373800	330031
52	Gahira	02384400	330135
53	Ganahar	02373900	330032
54	Garyabhita	02374400	330037
55	Goaladi	02379700	330089
56	Gobindapur	02378700	330079
57	Gopalpur	02375500	330048
58	Gurguria	02378000	330073
59	Haraktor	02377100	330064
60	Hariharpur	02380200	330094
61	Hatimara	02374200	330035
62	Hurra	02375800	330051
63	Intakora	02379900	330091
64	Jabarra	02382300	330115
65	Jaynagar Alias Udaypur	02375600	330049
66	Jhanpara	02382400	330116
67	Jorberya	02383700	330128
68	Kaliasota	02378200	330075
69	Kalla	02376300	330056
70	Kaluhar	02374500	330038
71	Kankdiha	02377700	330070
72	Kantabani	02373000	330023
73	Kashiberia	02378900	330081
74	Kelahi	02380400	330096
75	Kenkchia	02380800	330100
76	Ketlapur Alias Nutandi	02378600	330078
77	Kharikabad	02372500	330018
78	Kinisayar	02377500	330068
79	Koldi	02377300	330066
80	Kushgora Gopinathpur	02383900	330130
81	Layara	02382800	330120
82	Lipanya	02382100	330113
83	Madhabpur	02372800	330021
84	Mahuda	02378800	330080
85	Malanchadi	02376900	330062
86	Maldi	02383100	330122
87	Manipur	02372900	330022
88	Mapuidi	02379600	330088
89	Nadiha	02373200	330025

Alphabetical List of Villages

Name of the CD Block : Para

CD Block Code (2011) : 0227

Sl. No.	Name of the Village	PLCN 2001	MDDS PLCN 2011
1	2	3	4
90	Pabra	02384300	330134
91	Palaskura	02382200	330114
92	Palma	02383400	330125
93	Panara	02373300	330026
94	Panruka	02374900	330042
95	Para	02380000	330092
96	Paranpur	02375000	330043
97	Parasiri	02372400	330017
98	Parbahal	02384000	330131
99	Pareshya	02385000	330141
100	Pathakdi	02376400	330057
101	Patpur	02376800	330061
102	Phusrabaid	02382700	330119
103	Pialsola	02379800	330090
104	Pirma	02377000	330063
105	Putulia	02377400	330067
106	Rahardi	02378400	330076
107	Rameshwardi	02375200	330045
108	Ramkrishnapur alias Nutandi	02374600	330039
109	Rampur	02383600	330127
110	Rangamatya	02374300	330036
111	Rangamatya	02381500	330107
112	Ranipur	02383300	330124
113	Rautara	02373700	330030
114	Reshyagara	02376700	330060
115	Rigudi	02381600	330108
116	Sanar	02379500	330087
117	Sarulya	02374700	330040
118	Sharbarya	02380600	330098
119	Shukmay Chak	02375300	330046
120	Shyampur	02374800	330041
121	Shyampur (P)	02384800	330139
122	Sidhabari	02381400	330106
123	Sidhpur	02377900	330072
124	Sindurpur	02384500	330136
125	Tadgram	02372000	330013
126	Taltor	02381100	330103
127	Telidi	02375700	330050
128	Tentulhiti	02377200	330065
129	Tentulyabaid	02382500	330117
130	Tetalda	02372700	330020
131	Thakurdi	02375100	330044
132	Turradi	02380900	330101
133	Udaypur	02384600	330137

Census of India 2011
Amenities and Land use

Serial Number	Name of Village	Location code no.	Total area of the village (in hectares rounded up to one decimal place)	Total population (2011 census)	Number of households (2011 census)	Number of educational amenities available in village, the distance range code viz; a for 0-5 kms, b for 5-10 kms, c for 10+ kms of nearest place where facility is available							
						Pre-Primary school (PP)	Primary school (P)	Middle school (M)	Secondary School (S)	Senior Secondary school (SS)	Degree college of arts, science & commerce (ASC)	Engineering college(EC)	Medical college (MC)
1	2	3	4	5	6	7	8	9	10	11	12	13	14

Name of District:-Puruliya

Name of CD Block:-Para

227	Tadgram	330013	286.5	1709	307	1	1	a	a	c	c	c	c
228	Donrda	330014	231.7	2184	405	2	2	2	1	b	c	c	c
229	Bahara	330015	237.3	2241	386	1	1	a	a	b	c	c	c
230	Fatepur	330016	175.2	1221	224	1	1	a	a	b	c	c	c
231	Parasiri	330017	428.5	1837	331	2	2	2	a	b	c	c	c
232	Kharikabad	330018	158.9	183	33	1	1	a	a	b	c	c	c
233	Dalahitanr	330019	95.6	142	24	1	1	b	b	b	c	c	c
234	Tetalda	330020	486	2824	485	2	2	2	b	a	c		
235	Madhabpur	330021	120.8	812	138	1	1	a	b	b	c	c	c
236	Manipur	330022	110.7	192	38	1	1	a	b	b	c		
237	Kantabani	330023	202.7	494	94	1	1	a	b	b	c	c	
238	Charpatya	330024	671	1187	236	2	2	a	a	a	c	c	c
239	Nadiha	330025	131.2	2029	345	3	2	1	1	1	c	c	c
240	Panara	330026	128.4	749	121	1	1	a	a	b	c	c	c
241	Chaukunya	330027	174.6	868	162	1	1	b	b	b	c	c	c
242	Churmi	330028	175.4	899	162	1	1	b	b	b	c	c	c
243	Chitadi	330029	100	0	0								
244	Rautara	330030	357.9	1870	345	2	2	a	a	a	c	c	c
245	Fatepur	330031	161	1128	183	2	1	a	a	b	c	c	c
246	Ganahar	330032	123.4	0	0								
247	Bagalmari	330033	325.8	1552	267	1	1	1	b	b	c	c	c
248	Chalania	330034	158.2	871	152	1	1	a	a	b	c	c	c
249	Hatimara	330035	160.8	726	113	1	1	a	b	b	c	c	c
250	Rangamatya	330036	188.5	0	0								
251	Garyabhita	330037	78.3	152	31	1	1	b	a	a	c	c	c
252	Kaluhar	330038	297	1498	259	1	1	a	a	b	c	c	c
253	Ramkrishnapur alias Nutandi	330039	427.8	1821	351	1	1	a	a	a	c	c	c
254	Sarulya	330040	629.3	3505	647	3	3	1	3	a	c	c	c
255	Shyampur	330041	34	10	2								
256	Panruka	330042	228.2	807	180	1	1	b	b	b	c	c	c
257	Paranpur	330043	42.8	0	0								
258	Thakurdi	330044	102.6	676	129	1	1	b	b	b	c	c	c
259	Rameshwadi	330045	117.1	268	47	b	a	b	b	b	c	c	c
260	Shukmay Chak	330046	21.2	0	0								
261	Dhadkidi	330047	90.8	854	167	1	1	a	a	a	c	c	c
262	Gopalpur	330048	55.6	0	0								
263	Jaynagar Alias Udaypur	330049	493.4	2944	606	3	2	1	1	1	c	c	c
264	Telidi	330050	72	0	0								
265	Hurra	330051	81.4	502	82	1	1	a	a		c	c	c
266	Bhalagara	330052	109.9	1746	326	1	1	1	a	a	c	c	c

- Village Directory

(As in 2009)

le. (If not available within the : < 5 Kms, b for 5-10 Kms and c cility is available is given).															Number of Medical Amenities available. (If not available within the village , the distance range code viz; a for < 5 Kms, b for 5-10 Kms and c for 10+ kms of nearest place where facility is available is given).															Name of Village	Serial Number
Management institute (MI)	Polytechnic (Pt)	Vocational training school /ITI	Non-formal training centre (NFTC)	Special school for disabled (SSD)	Others (specify)	Community health centre (CHC)	Primary health centre (PHC)	Primary health sub centre (PHS)	Maternity and child welfare centre (MCW)	T.B. clinic (TBC)	Hospital-allopathic (HA)	Hospital-alternative medicine (HO)	Dispensary (D)	Veterinary hospital (VH)	Mobile health clinic (MHC)	Family welfare centre (FWC)															
15	16	17	18	19	20	21	22	23	24	25	26	27	28	29	30	31	2	1													

Location CodeNo:-340

Location CodeNo:-0227

c	c	c	a	c	b	c	c	b	b	c	c	c	b	c	c	b	Tadgram	227	
c	c	c	1	c	b	c	b	1	1	c	c	c	b	b	c	1	Donrda	228	
c	c	c	a	c		c	c	a	a	c	b	c	a	b	c	a	Bahara	229	
c	c	c	a	c		c	b	a	a	c	b	c	b	b	c	a	Fatepur	230	
c	c	c	a	c		c	c	1	1	c	b	c	c	c	c	1	Parasiri	231	
c	c	c	a	c		c	c	a	a	c	b	c	a	b	c	a	Kharikabad	232	
c	c	c	b	c		c	c	b	b	c	b	c	b	b	c	b	Dalahitanr	233	
c	c	b	1	c		c	c	a	a	c	c	c	b	b	c	a	Tetalda	234	
c	c	c	a	c		c	c	a	a	c	b	c	b	b	c	a	Madhabpur	235	
c	c	c	c	a		c	c	1	1	c	c	c	b	1	1	1	Manipur	236	
c	c	c	c			c	c	a	a	c	c	c	b	1	c	a	Kantabani	237	
c	c	c	1	c		c	a	a	a	c	a	a	a	a	c	a	Charpatya	238	
c	c	c	2	c		c	1	1	1	c	1	1	1	a	c	1	Nadiha	239	
c	c	c	c	c		c	b	b	b	c	b	b	b	b	c	b	Panara	240	
c	c	c	1	c		c	b	b	b	c	b		b	b	c	b	Chaukunya	241	
c	c	c	a	c		c	b	b	b	c	b		b	b	c	b	Churmi	242	
																	Chitadi	243	
c	c	c	1	c		c	a	a	a	c	a	a	a	b	c	a	Rautara	244	
c	c	c	a	c		c	b	a	a	c	b	b	b	a	c	a	Fatepur	245	
																	Ganahar	246	
c	c	c	a	c		1	c	b	1	1	c	b	b	b	b	c	1	Bagalmari	247
c	c	c	a	c		c	b	a	a	c	b	b	b	b	c	a	Chalania	248	
c	c	c	c			c	b	a	a	c	b	b	b	b	c	a	Hatimara	249	
																	Rangamatya	250	
c	c	c	c	c		1	b	a	a	b	b	b	b	a	c	a	Garyabhita	251	
c	c	c	c	c		c	b	a	a	c	b	b	b	a	c	a	Kaluhar	252	
c	c	c	b	c		c	b	b	b	c	c		c	b	c	b	Ramkrishnapur alias Nutandi	253	
c	c	c	c			c	b	1	1	c	b	b	b	1	c		Sarulya	254	
																	Shyampur	255	
c	c	c	b	c		c	b	1	1	1	c	c	c	b	c	1	1	Panruka	256
																	Paranpur	257	
c	c	c	b	c		c	b	b	b	c	c		c	b	c	b	Thakurdi	258	
c	c	c	a	c		c	c	a	a	c	c		b	b	c	a	Rameshwardi	259	
																	Shukmay Chak	260	
c	c	c	a	c		c	c	a	a	c	c		c	a	c	a	Dhadkidi	261	
																	Gopalpur	262	
c	c	c	a	a		c	b	1	1	c	c		c	1	c	1	1	Jaynagar Alias Udaypur	263
																	Telidi	264	
c	c	c	a	c		c	b	b	b	c	c		c	c	c	b	Hurra	265	
c	c	c	a	c		c	c	a	a	c	c		c	a	c	a	Bhalagara	266	

Serial Number	Name of Village	Number of Non-Government Medical Amenities available.							Availability of drinking water - Yes / No							
		Charitable non Govt. hospital/Nursing home.	Medical practitioner with MBBS Degree	Medical practitioner with other degree	Medical practitioner with no degree	Traditional practitioner and faith healer .	Medicine Shop	Others	Tap water (Treated/Untreated)	Well water (Covered / Uncovered well)	Hand Pump	Tube wells / Bore well	Spring	River / Canal	Tank / Pond / Lake	Others
1	2	32	33	34	35	36	37	38	39	40	41	42	43	44	45	46

227	Tadgram	0	0	0	3	0	0	0	No	Yes	Yes	No	No	Yes	Yes	No
228	Donrda	0	0	0	1	0	1	0	No	Yes	Yes	No	No	No	Yes	No
229	Bahara	0	0	1	2	0	2	0	No	Yes	Yes	No	No	No	Yes	No
230	Fatepur	0	0	0	0	0	0	0	No	Yes	Yes	No	No	No	No	No
231	Parasiri	0	0	0	0	0	0	0	No	Yes	Yes	No	No	Yes	Yes	No
232	Kharikabad	0	0	0	0	0	0	0	No	Yes	Yes	No	No	Yes	Yes	No
233	Dalahitanr	0	0	0	0	0	0	0	No	Yes	Yes	No	No	Yes	Yes	No
234	Tetalda	0	0	1	1	0	0	0	No	Yes	Yes	No	No	No	No	No
235	Madhabpur	0	0	1	0	0	1	0	No	Yes	Yes	No	No	Yes	Yes	No
236	Manipur	0	0	0	0	0	0	0	No	Yes	Yes	No	No	Yes	Yes	No
237	Kantabani	0	0	1	0	0	0	0	No	Yes	Yes	No	No	Yes	Yes	No
238	Charpatya	0	0	0	0	0	0	0	No	Yes	Yes	No	No	No	Yes	No
239	Nadiha	0	0	2	2	0	2	0	No	Yes	Yes	No	No	Yes	Yes	No
240	Panara	0	0	0	1	0	0	0	No	Yes	Yes	No	No	No	Yes	No
241	Chaukunya	0	0	0	0	0	0	0	No	Yes	Yes	No	No	Yes	Yes	Yes
242	Churmi	0	0	0	0	0	0	0	No	Yes	Yes	No	No	No	Yes	No
243	Chitadi															
244	Rautara	0	0	1	0	0	0	0	No	Yes	Yes	No	No	Yes	Yes	No
245	Fatepur	0	0	1	0	0	0	0	No	Yes	Yes	No	No	Yes	Yes	No
246	Ganahar															
247	Bagalmari	0	0	1	1	0	0	0	No	Yes	Yes	No	No	No	Yes	No
248	Chalania	0	0	1	1	0	0	0	No	Yes	Yes	No	No	No	Yes	No
249	Hatimara	0	0	1	0	0	0	0	No	Yes	Yes	No	No	No	Yes	No
250	Rangamatya															
251	Garyabhita	0	1	0	0	0	0	0	No	Yes	Yes	No	No	No	Yes	No
252	Kaluhar	0	0	0	0	0	0	0	No	No	Yes	No	No	Yes	Yes	No
253	Ramkrishnapur alias Nutandi	0	0	0	0	0	0	0	No	Yes	Yes	No	No	No	Yes	No
254	Sarulya	0	0	2	1	0	0	0	No	Yes	Yes	No	No	No	Yes	No
255	Shyampur	0	0	0	0	0	0	0	No	Yes	No	Yes	No	No	No	No
256	Panruka	0	0	1	0	0	1	0	No	Yes	Yes	No	No	No	Yes	No
257	Paranpur															
258	Thakurdi	0	0	0	0	0	0	0	No	Yes	Yes	Yes	No	No	Yes	No
259	Rameshwardi	0	0	0	0	0	0	0	No	No	Yes	No	No	No	Yes	No
260	Shukmay Chak															
261	Dhadkidi	0	0	1	0	0	1	0	No	Yes	Yes	No	No	Yes	Yes	No
262	Gopalpur															
263	Jaynagar Alias Udaypur	0	0	1	3	0	2	0	No	Yes	Yes	No	No	No	Yes	No
264	Telidi															
265	Hurra	0	0	0	1	0	1	0	No	Yes	Yes	No	No	No	Yes	No
266	Bhalagara	0	0	0	1	0	0	0	No	Yes	Yes	No	No	No	Yes	No

Availability of toilet & others Yes / No				Communication and transport facilities (If amenities available code -Yes is given except for Village Pin Code ,If not available within the village , the distance range code viz; a for < 5 Kms, b for 5-10 Kms and c for 10+ kms of nearest place where facility is available is given).								
Community toilet including bath.	Community toilet excluding bath.	Rural sanitary mart or sanitary hardware outlet available near the village.	Community bio- gas or recycle of waste for productive use.	Post office(PO)	Sub post office (SPO)	Post & Telegraph office (P&TO)	Village Pin Code	Telephones (Land lines)	Public call office (PCO)	Mobile phone coverage	Name of Village	Serial Number
47	48	49	50	51	52	53	54	55	56	57	2	1

No	No	No	No	a	b	c	723146	b	b	Yes	Tadgram	227
No	No	No	No	a	c	c	723146	c	b	Yes	Donrda	228
No	No	No	No	Yes	c	c	723146	b	Yes	Yes	Bahara	229
No	No	No	No	a	c	c		c	Yes	Yes	Fatepur	230
No	No	No	No	c	c	c	723146	b	Yes	Yes	Parasiri	231
No	No	No	No	a	c	c	723146	c	a	Yes	Kharikabad	232
No	No	No	No	a	c	c	723146	b	b	Yes	Dalahitanr	233
No	No	No	No	Yes	c	c	723126	a	c	Yes	Tetalda	234
No	No	No	No	a	c	c	723155	b	b	Yes	Madhabpur	235
No	No	No	No	a	c	c	723126	c	b	Yes	Manipur	236
No	No	No	No	a	c	c	723126	c	b	Yes	Kantabani	237
No	No	No	No	c	a	c	723126	c	b	Yes	Charpatya	238
No	No	No	No	c	Yes	c	723126	c	c	Yes	Nadiha	239
No	No	No	No	c	c	c	723126	c	c	Yes	Panara	240
No	No	No	No	c	b	c	723126	c	c	Yes	Chaukunya	241
No	No	No	No	c	b	c	723126	c	c	Yes	Churmi	242
											Chitadi	243
No	No	No	No	c	a	c	723126	c	c	Yes	Rautara	244
No	No	Yes	No	c	a	c		c	c	Yes	Fatepur	245
											Ganahar	246
No	No	No	No	c	Yes	c	723147	c	b	Yes	Bagalmari	247
No	No	No	No	c	a	c	723147	c	c	Yes	Chalania	248
No	No	No	No	c	a	c	723147	c	b	Yes	Hatimara	249
											Rangamatya	250
No	No	No	No	c	a	c	723126	c	b	Yes	Garyabhita	251
No	No	No	No	c	Yes	c	723146	c	b	Yes	Kaluhar	252
No	No	No	No	c	a	c	723126	b	a	Yes	Ramkrishnapur alias Nutandi	253
No	No	Yes	No	c	a	c	723126	c	c	Yes	Sarulya	254
No	No	No	No			c	723126	a	b	Yes	Shyampur	255
No	No	No	No	c	c	c	723126	b	b	Yes	Panruka	256
											Paranpur	257
No	No	No	No	c	b	c	723126	b	b	Yes	Thakurdi	258
No	No	No	No	c	b	c	723155	a	b	Yes	Rameshwardi	259
											Shukmay Chak	260
No	No	No	No	c	a	c	723155	a	a	Yes	Dhadkidi	261
											Gopalpur	262
No	No	No	No	c	Yes	c	723155	Yes	Yes	Yes	Jaynagar Alias Udaypur	263
											Telidi	264
No	No	No	No	c	b	c	723155	b	Yes	Yes	Hurra	265
No	No	No	No	c	a	c	723155	a	Yes	Yes	Bhalagara	266

Communication and transport facilities (If amenities available code -Yes is given except for Village Pin Code ,If not available within the village , the distance range code													Village connected to highway (If amenities available code village , the distance range code and c for 10+ kms of nearest			
Serial Number	Name of Village	Internet cafes/ Common service centre (CSC)	Private courier facility	Bus service (Public & Private)	Railway stations	Auto/Modified Autos	Taxis and Vans	Tractors	Cycle-pulled rickshaws(Manual & Machine driven)	Carts driven by animals	Sea /River ferry service	Connected to national highway(NH)	Connected to state highway(SH)	Connected to major district road (MDR)	Connected to others district road	Pucca roads
1	2	58	59	60	61	62	63	64	65	66	67	68	69	70	71	72

227	Tadgram	c	b	a	c	a	a	Yes	b	Yes	c	c	c	Yes	a	a
228	Donrda	c	c	Yes	b	c	Yes	Yes	b	Yes	c	c	c	Yes	Yes	a
229	Bahara	c	c	a	b	Yes	Yes	Yes	Yes	Yes	c	c	c	c	b	Yes
230	Fatepur	c	c	Yes	b	b	Yes	b	c	Yes	c	c	c	c	c	Yes
231	Parasiri	c	c	Yes	c	a	a	a	c	Yes	c	c	c	c	a	a
232	Kharikabad	c	c	a	c	a	a	a	c	Yes	c	c	c	c	a	a
233	Dalahitanr	c	c	a	c	a	a	a	c	Yes	c	c	c	a	a	a
234	Tetalda	c	c	Yes	c	b	Yes	a	c	Yes	c	c	c	c	c	b
235	Madhabpur	c	c	Yes	c	Yes	Yes	Yes	c	Yes	c	c	c			a
236	Manipur	c	c	a	c	c	b	Yes	c	Yes	c	c	c		b	b
237	Kantabani	c	c	a	c	b	b	a	c	Yes	c	c	c	a	Yes	Yes
238	Charpatya	c	c	a	c	c	b	a	a	Yes	c	c	c	a		a
239	Nadiha	c	c	Yes	c	Yes	Yes	b	b	Yes	c	c	c		Yes	Yes
240	Panara	c	c	b	c	c	b	c	c	Yes	c	c	c	a		a
241	Chaukunya	c	c	Yes	c	b	b	b	c	Yes	c	c	c	a	b	Yes
242	Churmi	c	c	b	c	c	b	b	b	Yes	c	c	c		b	b
243	Chitadi															
244	Rautara	c	c	Yes	c	a	a	a	a	Yes	c	c	b			Yes
245	Fatepur	c	c	Yes	c	c	a	a	a	Yes	c	c	c	a		Yes
246	Ganahar															
247	Bagalmari	c	c	a	c	c	b	a	b	Yes	c	c	c	c	a	a
248	Chalania	c	c	Yes	c	c	a	Yes	b	Yes	c	c	c	b	Yes	Yes
249	Hatimara	c	c	Yes	c	c	b	Yes	b	Yes	c	c	c	c	a	a
250	Rangamatya															
251	Garyabhita	c	c	a	b	b	b	b	Yes	Yes	c	c	b		b	a
252	Kaluhar	c	c	Yes	b	b	b	b	b	Yes	c	c	b	b	Yes	a
253	Ramkrishnapur alias Nutandi	c	c	Yes	b	b	Yes	Yes	c	Yes	c	c	c	b	c	b
254	Sarulya	c	c	Yes	b	c	a	Yes	a	Yes	c	c	c	a	Yes	a
255	Shyampur	b	b	a	c	c	Yes	b	Yes	c	c					a
256	Panruka	c	c	Yes	c	c	Yes	Yes	c	Yes	c	c	c	c	c	Yes
257	Paranpur															
258	Thakurdi	c	c	Yes	c	b	Yes	Yes	c	Yes	c	c	c	c	c	b
259	Rameshwadi	b	b	b	c	c	b	b	a	Yes	c	c	c	c	a	b
260	Shukmay Chak															
261	Dhadkidi	c	c	Yes	c	c	Yes	Yes	c	Yes	c	c	c	c	c	Yes
262	Gopalpur															
263	Jaynagar Alias Udaypur	c	c	Yes	c	c	Yes	Yes	Yes	Yes	c	c	c	c	b	Yes
264	Telidi															
265	Hurra	c	c	Yes	c	c	a	Yes	c	Yes	c	c	c	c	c	Yes
266	Bhalagara	c	c	Yes	c	c	Yes	Yes	c	Yes	c	c	c	c	c	Yes

ys,village roads, banks & credit societies
 :-Yes is given, If not available within the
 code viz; a for <5 Kms, b for 5-10 Kms
 place where facility is available is given).

Availability of miscellaneous facilities (If amenities available code -Yes is given, If not
 available within the village , the distance range code viz; a for < 5 Kms, b for 5-10 Kms
 and c for 10+ kms of nearest place where facility is available is given).

Kutchcha roads	Water bounded macadam(WBM) roads	Navigable waterway (river/canal)(NW)	Footpaths (FP)	Commercial & Co-operative Banks	ATM	Agricultural Credit Societies	Self-Help Group (SHG)	Public distribution system (PDS) shop	Mandis / Regular market	Weekly Haat	Agricultural marketing society	Integrated Child Development Scheme (Nutritional Centres)	Anganwadi Centre (Nutritional Centres)	Others (Nutritional Centres)	Name of Village	Serial Number
73	74	75	76	77	78	79	80	81	82	83	84	85	86	87	2	1

Yes	a			b	c	c	Yes	Yes	c	a	a	Yes	c	Yes	Tadgram	227
a	a		c	b	b	c	Yes	a	Yes	a	a	c	Yes	Yes	Donrda	228
Yes			c	c	c	c	Yes	Yes	c	a	a	c	Yes	Yes	Bahara	229
Yes	a		c	b	b	c	Yes	a	c	a	a	c	Yes	Yes	Fatepur	230
Yes	b	c	c	c	c	c	Yes	a	c	a	b	c	Yes	Yes	Parasiri	231
Yes	a		c	c	c	c	a	a	c	a	a	c	Yes	Yes	Kharikabad	232
Yes	a	a	c	c	c	c	a	b	c	b	b	c	a	Yes	Dalahitanr	233
b	a		c	c	c	c	Yes	a	c	b	b	c	Yes	Yes	Tetalda	234
Yes	Yes	c	c	c	c	c	Yes	a	c	b	a	c	Yes	Yes	Madhabpur	235
Yes	a			b	c	c	a	a	c	b	c	c	Yes	Yes	Manipur	236
a	a		c	c	c	c	a	b	c	c	Yes	c	Yes	Yes	Kantabani	237
a		a		b	c	c	Yes	Yes	c	Yes	Yes	Yes	Yes	Yes	Charpatya	238
Yes	a		c	c	c	c	Yes	a	Yes	b	b	c	Yes	Yes	Nadiha	239
Yes		Yes		b	c	c	Yes	a	c	b	b	c	Yes	Yes	Panara	240
Yes		a		b	c	c	Yes	a	c	b	b	c	Yes	Yes	Chaukunya	241
Yes				b	c	c	Yes	a	c	c	c	Yes	Yes	Yes	Churmi	242
															Chitadi	243
Yes	a			c	c	c	Yes	Yes	c	Yes	b	Yes	c	Yes	Rautara	244
Yes		Yes		c	c	c	Yes	a	c	a	c	c	Yes	Yes	Fatepur	245
															Ganahar	246
Yes	b		c		c	c	Yes	a	c	Yes	c	c	Yes	Yes	Bagalmari	247
Yes	b			c	c	c	Yes	Yes	c	a	c	c	Yes	Yes	Chalania	248
Yes	b		c		c	c	Yes	a	c	a	c	c	Yes	Yes	Hatimara	249
															Rangamatya	250
Yes	b			b	c	c	Yes	a	c	c	Yes	Yes	Yes	Yes	Garyabhita	251
Yes	a	b		b	c	c	Yes	Yes	c	Yes	c	c	Yes	Yes	Kaluhar	252
Yes	b	c	c	b	c	c	Yes	Yes	c	b	c	Yes	c	Yes	Ramkrishnapur alias Nutandi	253
Yes	a			b	c	c	Yes	Yes	c	Yes	b	c	Yes	Yes	Sarulya	254
a						c	Yes	Yes	c	Yes	Yes	Yes	Yes	Yes	Shyampur	255
Yes	b	c	c	c	c	c	Yes	b	c	b	b	c	Yes	Yes	Panruka	256
															Paranpur	257
Yes	b	c	c	c	c	c	Yes	b	c	b	c	Yes	Yes	Yes	Thakurdi	258
Yes	b	c	c	b	c	c	Yes	b	c	b	c	c	Yes	Yes	Rameshwardi	259
															Shukmay Chak	260
Yes	a		c	c	c	c	Yes	a	c	a	a	c	Yes	Yes	Dhadkidi	261
															Gopalpur	262
Yes	Yes	c	c	c	c	c	Yes	Yes	c	Yes	Yes	c	Yes	Yes	Jaynagar Alias Udaypur	263
															Telidi	264
Yes	a		c	c	c	c	Yes	b	c	b	b	c	Yes	Yes	Hurra	265
Yes	Yes	c	c	c	c	c	Yes	a	c	a	a	c	Yes	Yes	Bhalagara	266

Availability of miscellaneous facilities (If amenities available code -Yes is given, If not available within the village , the distance range code viz; a for < 5 Kms, b for 5-10												Availability of electricity (Yes/No)			
Serial Number	Name of Village	ASHA (Accredited Social Health Activist)	Community centre with/without TV	Sports Field,	Sports Club / Recreation Centre	Cinema / Video Hall	Public Library	Public Reading Room	Newspaper Supply	Assembly Polling station	Birth & Death Registration Office	Power Supply for Domestic Use (ED)	Power Supply for Agricultural Use (EAG)	Power Supply for Commercial Use (EC)	Power Supply for All Uses (EA)
1	2	88	89	90	91	92	93	94	95	96	97	98	99	100	101

227	Tadgram	Yes	c	Yes	c	b	b	b	Yes	Yes	b	Yes	No	No	No
228	Donrda	Yes	c	Yes	c	c	c	c	Yes	Yes	b	Yes	No	No	No
229	Bahara	Yes	Yes	Yes	Yes	Yes	c	Yes	Yes	Yes	a	Yes	No	No	No
230	Fatepur	Yes	c	Yes	c	c	c	Yes	Yes	a	b	Yes	No	No	No
231	Parasiri	Yes	Yes	c	Yes	c	c	c	Yes	Yes	a	Yes	No	No	No
232	Kharikabad	Yes	b	a	b	b	c	c	Yes	a	a	Yes	No	No	No
233	Dalahitanr	Yes	a	a	a	b	b	b	Yes	a	a	Yes	No	No	No
234	Tetalda	Yes	b	Yes	c	c	c	c	Yes	Yes	a	Yes	No	Yes	No
235	Madhabpur	Yes	b	Yes	c	c	b	b	Yes	Yes	a	Yes	No	Yes	No
236	Manipur	Yes	c	b	b	c	b	b	Yes	a	Yes	Yes	No	No	No
237	Kantabani	Yes	b	c	c	c	c	c	Yes	a	a	Yes	No	No	No
238	Charpatya	Yes	Yes	Yes	Yes	Yes	Yes	Yes	Yes	Yes	Yes	Yes	No	Yes	No
239	Nadiha	Yes	Yes	Yes	c	Yes	Yes	Yes	Yes	Yes	Yes	Yes	No	Yes	No
240	Panara	Yes	b	b	b	b	b	b	Yes	a	b	Yes	No	Yes	No
241	Chaukunya	Yes	b	b	b	c	b	b	Yes	a	b	Yes	No	No	No
242	Churmi	Yes	b	c	c	c	b	b	Yes	Yes	b	Yes	No	No	No
243	Chitadi														
244	Rautara	Yes	a	c	c	c	a	a	Yes	Yes	a	Yes	No	Yes	No
245	Fatepur	Yes	b	b	c	c	b	b	Yes	Yes	b	Yes	No	No	No
246	Ganahar														
247	Bagalmari	Yes	b	b	b	c	b	b	Yes	Yes	b	Yes	No	Yes	No
248	Chalania	Yes	b	b	c	c	b	b	Yes	Yes	b	Yes	No	No	No
249	Hatimara	Yes	b	b	b	c	b	b	Yes	a	b	Yes	No	Yes	No
250	Rangamatya														
251	Garyabhita	Yes	b	c	c	c	b	b	Yes	a	b	Yes	No	No	No
252	Kaluhar	Yes	Yes	c	c	c	b	c	Yes	Yes	b	Yes	No	Yes	No
253	Ramkrishnapur alias Nutandi	Yes	c	Yes	Yes	b	b	c	Yes	Yes	b	Yes	No	No	No
254	Sarulya	Yes	a	a	c	c	a	a	Yes	Yes	a	Yes	No	Yes	No
255	Shyampur	Yes	Yes	Yes	Yes	Yes	Yes	Yes	Yes	Yes	Yes	Yes	No	No	No
256	Panruka	Yes	b	Yes	b	b	b	b	Yes	Yes	b	Yes	No	Yes	No
257	Paranpur														
258	Thakurdi	Yes	b	b	b	b	b	b	Yes	b	b	Yes	No	Yes	No
259	Rameshwardi	Yes	c	a	Yes	c	b	b	Yes	b	b	Yes	No	No	No
260	Shukmay Chak														
261	Dhadkidi	Yes	a	a	a	a	a	a	Yes	a	a	Yes	No	Yes	No
262	Gopalpur														
263	Jaynagar Alias Udaypur	Yes	Yes	Yes	Yes	Yes	Yes	Yes	Yes	Yes	Yes	Yes	No	Yes	No
264	Telidi														
265	Hurra	Yes	b	b	b	b	b	b	Yes	b	b	Yes	No	Yes	No
266	Bhalagara	Yes	b	b	b	b	b	b	Yes	Yes	b	Yes	No	Yes	No

Nearest Town		Land Use							
		Area under different types of land use (in hectares rounded up to one decimal place)							
Name	Distance range code i.e. a for < 5 Kms, b for 5-10 Kms and c for 10+ kms .	Forests	Area under Non-agricultural Uses	Barren and Un-cultivable land	Permanent Pastures and Other Grazing Lands	Land Under Miscellaneous Tree Crops etc.	Culturable Waste Land	Name of Village	Serial Number
102	103	104	105	106	107	108	109	2	1

SANTALDIH	b	0	113.2	0	0	0	41	Tadgram	227
SANTALDIH	b	0	79.8	0	0	0	40	Donrda	228
SANTALDIH	b	0	83.1	0	0	0	25.2	Bahara	229
SANTALDIH	b	4.6	47.7	0	0	0	40	Fatepur	230
SANTALDIH	b	19.6	74.5	0	0	0	204	Parasiri	231
SANTALDIH	b	0.3	51.8	0	0	0	16.6	Kharikabad	232
SANTALDIH	b	0	23.3	0	0	0	10.4	Dalahitanr	233
SANTALDIH	b	0	151.1	0	0	0	34.4	Tetalda	234
SANTALDIH	b	0	69.7	0	0	0	12.6	Madhabpur	235
SANTALDIH	b	0	30.3	0	0	0	13.5	Manipur	236
SANTALDIH	b	1.3	66.4	0	0	0	22.5	Kantabani	237
PURULIA	b	102.3	128.8	0	0	0	128.7	Charpatya	238
PURULIA	b	6.3	0	0	0	0	60.6	Nadiha	239
PURULIA	b	0	24.4	0	0	0	51	Panara	240
PURULIA	b	0	50.6	0	0	0	56	Chaukunya	241
PURULIA	b	10.1	41.8	0	0	0	55.5	Churmi	242
PURULIA	b	65.2	12.4	0	0	0	12.3	Chitadi	243
PURULIA	b	0	22	0	0	0	55.9	Rautara	244
PURULIA	b	0	42.2	0	0	0	8.3	Fatepur	245
PURULIA	b	20.2	0	0	0	0	0	Ganahar	246
PURULIA	b	0	18.8	0	0	0	122	Bagalmari	247
PURULIA	b	0	51.2	0	0	0	35	Chalania	248
PURULIA	b	52.9	18.5	0	0	0	39.3	Hatimara	249
PURULIA	b	0	37.4	0	0	0	62	Rangamatya	250
PURULIA	b	0	0	0	0	0	5	Garyabhita	251
PURULIA	b	0	129.3	0	0	0	128.4	Kaluhar	252
PURULIA	c	0	67.8	0	0	0	0	Ramkrishnapur alias Nutandi	253
PURULIA	b	51.4	66.4	0	0	0	35	Sarulya	254
PURULIA	c	0	4	0	0	0	0	Shyampur	255
PURULIA	c	0	28.2	0	0	0	0	Panruka	256
PURULIA	c	0	2.8	0	0	0	0	Paranpur	257
PURULIA	c	0	10	0	0	0	0	Thakurdi	258
PURULIA	c	0	13.1	0	0	0	0	Rameshwardi	259
PURULIA	c	0	0	0	0	0	0	Shukmay Chak	260
PURULIA	c	0	10.8	0	0	0	0	Dhadkidi	261
PURULIA	c	0	0	0	0	0	0	Gopalpur	262
PURULIA	c	0	33.4	0	0	0	0	Jaynagar Alias Udaypur	263
PURULIA	c	0	12	0	0	0	0	Telidi	264
PURULIA	c	0	4.5	0	0	0	9.3	Hurra	265
PURULIA	c	0	25.4	0	0	0	0	Bhalagara	266

Land Use												
Area under different types of land use (in hectares rounded up to one decimal place)							Area irrigated by source (in hectare).					
Serial Number	Name of Village	Fallow lands other than current fallows	Current Fallows	Net Area Sown	Total Irrigated Land Area	Total Un-irrigated Land Area	Canals (C)	Wells/Tube-wells(W/TW)	Tanks/Lakes(T/L)	Water Falls(WF)	Others(O)	
1	2	110	111	112	113	114	115	116	117	118	119	

227	Tadgram	0	0	132.4	16.2	116.2	4	8.1	0	4.1	0
228	Donrda	0	0	111.8	9.7	102.1	4	5.7	0	0	0
229	Bahara	0	0	129	7.3	121.7	3.2	4	0	0	0
230	Fatepur	0	0	82.9	6.1	76.9	2	4	0	0	0
231	Parasiri	0	0	130.4	12.1	118.2	4	8.1	0	0	0
232	Kharikabad	0	0	90.1	3	87.1	0	3	0	0	0
233	Dalahitanr	0	0	61.9	0	61.9	0	0	0	0	0
234	Tetalda	0	0	300.6	41.5	259.1	4	17.2	0	0	20.2
235	Madhabpur	0	0	38.4	12.1	26.3	0	12.1	0	0	0
236	Manipur	0	0	66.9	2.8	64	0	2.8	0	0	0
237	Kantabani	0	0	112.4	10.1	102.3	2	8.1	0	0	0
238	Charpatya	0	0	311.2	0	311.2	0	0	0	0	0
239	Nadiha	0	0	64.3	64.3	0	0	0	64.3	0	0
240	Panara	0	0	53	1	52	0	1	0	0	0
241	Chaukunya	0	0	68	0	68	0	0	0	0	0
242	Churmi	0	0	68	0	68	0	0	0	0	0
243	Chitadi	0	0	10.1	0	10.1	0	0	0	0	0
244	Rautara	0	0	280	0	280	0	0	0	0	0
245	Fatepur	0	0	110.5	60.4	50.1	0	60.4	0	0	0
246	Ganahar	0	0	103.2	0	103.2	0	0	0	0	0
247	Bagalmari	0	0	185	0	185	0	0	0	0	0
248	Chalania	0	0	72	0	72	0	0	0	0	0
249	Hatimara	0	0	50.1	14.9	35.2	0	14.9	0	0	0
250	Rangamatya	0	0	89.1	0	89.1	0	0	0	0	0
251	Garyabhita	0	0	73.2	0	73.2	0	0	0	0	0
252	Kaluhar	0	0	39.3	0	39.3	0	0	0	0	0
253	Ramkrishnapur alias Nutandi	0	0	360	240	120	0	0	240	0	0
254	Sarulya	0	0	476.5	62.9	413.6	0	62.9	0	0	0
255	Shyampur	0	0	30	20	10	0	0	20	0	0
256	Panruka	0	0	200	160	40	0	0	160	0	0
257	Paranpur	0	0	40	20	20	0	0	20	0	0
258	Thakurdi	0	0	92.6	80	12.6	0	0	40	0	40
259	Rameshwadi	0	0	104	72	32	0	0	32	0	40
260	Shukmay Chak	0	0	21.2	21.2	0	0	0	21.2	0	0
261	Dhadkidi	0	0	80	80	0	0	0	60	0	20
262	Gopalpur	0	0	55.6	0	55.6	0	0	0	0	0
263	Jaynagar Alias Udaypur	0	0	460	300	160	0	0	300	0	0
264	Telidi	0	0	60	40	20	0	0	40	0	0
265	Hurra	0	0	67.6	40	27.6	0	0	40	0	0
266	Bhalagara	0	0	84.6	84.6	0	0	4.6	80	0	0

Name of three most important commodities manufactured			Name of Village	Serial Number
First	Second	Third		
120	121	122	2	1

Tiles	Tadgram	227
Leather	Donrda	228
	Bahara	229
	Fatepur	230
	Parasiri	231
	Kharikabad	232
	Dalahitanr	233
	Tetalda	234
	Madhabpur	235
	Manipur	236
	Kantabani	237
Cloth	Charpatya	238
Leather	Nadiha	239
Pottery	Panara	240
	Chaukunya	241
	Churmi	242
	Chitadi	243
	Rautara	244
	Fatepur	245
	Ganahar	246
Leather	Bagalmari	247
	Chalania	248
Chatai	Hatimara	249
	Rangamatya	250
	Garyabhita	251
	Kaluhar	252
	Ramkrishnapur alias Nutandi	253
Iron Tools	Sarulya	254
	Shyampur	255
	Panruka	256
	Paranpur	257
	Thakurdi	258
	Rameshwardi	259
	Shukmay Chak	260
	Dhadkidi	261
	Gopalpur	262
	Jaynagar Alias Udaypur	263
	Telidi	264
	Hurra	265
	Bhalagara	266

Census of India 2011
Amenities and Land use

Serial Number	Name of Village	Location code no.	Total area of the village (in hectares rounded up to one decimal place)	Total population (2011 census)	Number of households (2011 census)	Number of educational amenities available in the village, the distance range code viz: a for 0-5 kms, b for 5-10 kms, c for 10+ kms of nearest place where facility is available							
						7	8	9	10	11	12	13	14
1	2	3	4	5	6	Pre-Primary school (PP)	Primary school (P)	Middle school (M)	Secondary School (S)	Senior Secondary school (SS)	Degree college of arts, science & commerce (ASC)	Engineering college(EC)	Medical college (MC)
267	Chalka	330053	131.7	215	29	1	1	a	a	a	c	c	c
268	Chaktor	330054	160.9	282	43	1	1	a	a	a	c	c	c
269	Bhatdi	330055	168.4	629	109	1	1	1	a	a	c	c	c
270	Kalla	330056	322	1142	204	1	1	b	b	b	c	c	c
271	Pathakdi	330057	42.6	582	114	1	1	b	b	b	c	c	c
272	Chitra	330058	506.1	2449	431	2	2	a	a	a	c	c	c
273	Bhandar Kuli	330059	381.3	1380	235	1	1	b	b	b	c	c	
274	Reshyagara	330060	76.4	131	22	c	a	a	a	a	c	c	c
275	Patpur	330061	280.6	1557	255	1	1	1	a	a	c	c	c
276	Malanchadi	330062	179.1	917	184	1	1	b	b	b	c	c	c
277	Pirma	330063	187.7	1003	168	1	1	a	a	a	c	c	c
278	Haraktor	330064	167.9	1309	253	2	2	a	a	a	c	c	c
279	Tentulhiti	330065	473.4	3341	575	2	2	1	1	b	c	c	
280	Koldi	330066	82.9	531	97	1	1	a	a	a	c	c	c
281	Putulia	330067	82.5	577	85	1	1	a	a	a	c	c	c
282	Kinisayar	330068	84.5	844	160	1	1	a	a	a	c	c	c
283	Dubeagar	330069	15.3	0	0								
284	Kankdiha	330070	82.3	1128	211	1	1	a	a	a	c	c	c
285	Agar	330071	97.2	14	2								
286	Sidhpur	330072	78.1	593	97	1	1	a	a	a	c	c	c
287	Gurguria	330073	88.9	1941	280	1	1	a	a	a	c	c	c
288	Bamanbad	330074	185.5	1796	366	1	1	a	a	a	c	c	c
289	Kaliasota	330075	164.2	2034	358	1	1	a	a	a	c	c	c
290	Rahardi	330076	367.2	2674	457	2	2	a	a	a	c	c	c
291	Balichasa	330077	250.5	934	170	1	1	a	a	a	c	c	c
292	Ketlapur Alias Nutandi	330078	329.2	1533	277	1	1	b	b	b	c	c	c
293	Gobindapur	330079	197.2	846	167	1	1	1	a	a	c	c	c
294	Mahuda	330080	231.9	157	32	1	1	a	a	a	c	c	c
295	Kashiberia	330081	159.3	861	158	1	1	a	a	a	c	c	c
296	Dhulabad	330082	150.7	1448	257	1	1	b	b	b	c	c	c
297	Alkusa	330083	185.4	1069	198	1	1	b	b	b	c	c	c
298	Bhagaband	330084	332.2	3433	645	2	2	1	1	1	b	c	c
299	Chautala	330085	133.3	362	67	1	1	a	a	a	c	c	c
300	Dheria	330086	233.6	1136	196	1	1	a	a	a	c	c	c
301	Sanar	330087	351	1426	258	2	2	b	b	c	c	c	c
302	Mapuidi	330088	119	846	150	1	1	a	a	a	c	c	c
303	Goaladi	330089	64.5	214	41	a	a	a	a	a	c	c	
304	Pialsola	330090	7.6	0	0								
305	Intakora	330091	58.8	1112	199	2	1	1		1	c	c	c
306	Para	330092	970	9697	1761	7	6	2	2	2	c		
307	Chungari	330093	14.2	0	0								
308	Hariharpur	330094	108.6	2426	419	2	1	a	a	a	c	c	

- Village Directory

(As in 2009)

le. (If not available within the : < 5 Kms, b for 5-10 Kms and c cility is available is given).						Number of Medical Amenities available. (If not available within the village , the distance range code viz; a for < 5 Kms, b for 5-10 Kms and c for 10+ kms of nearest place where facility is available is given).						Name of Village	Serial Number					
15	16	17	18	19	20	21	22	23	24	25	26			27	28	29	30	31
Management institute (MI)	Polytechnic (Pt)	Vocational training school /ITI	Non-formal training centre (NFTC)	Special school for disabled (SSD)	Others (specify)	Community health centre (CHC)	Primary health centre (PHC)	Primary health sub centre (PHS)	Maternity and child welfare centre (MCW)	T.B. clinic (TBC)	Hospital-allopathic (HA)	Hospital-alternative medicine (HO)	Dispensary (D)	Veterinary hospital (VH)	Mobile health clinic (MHC)	Family welfare centre (FWC)		
c	c	c	1	c		c	a	a	a	c	a	a	a	a	c	a	Chalka	267
c	c	c	a	c		c	b	a	a	c	c	c	c	c	c	a	Chaktor	268
c	c	c	a	c		c	a	a	a	c	a	a	a	b	c	a	Bhatdi	269
c	c	c	b	c		c	a	1	a	c	c	c	c	c	c	a	Kalla	270
c	c	c	a	c		c	a	a	a	c	c	2	2	c	c	a	Pathakdi	271
c	c	c	1	c		c	b	1	1	c	c	c	c	c	c	1	Chitra	272
	c	c	1	c	b	c	c	a	a	c	c	c	b	a	c	a	Bhandar Kuli	273
c	c	c	a	c		c	c	a	a	c	c	c	c	c	c	a	Reshyagara	274
c	c	c	1	c		c	c	a	a	c	c	c	c	c	c	a	Patpur	275
c	c	c	a	c		c	c	a	a	c	c	c	a	c	a	a	Malanchadi	276
c	c	c	a	c		c	c	a	a	c	c	c	a	c	a	a	Pirma	277
c	c	c	b	c		b	b	a	a	b	b	b	a	c	a	a	Haraktor	278
	c	c	c			b	b	1	1	b	b	b	b	c	1	1	Tentulhiti	279
c	c	c	1	c		a	a	a	a	a	a	a	a	a	c	a	Koldi	280
c	c	c	a	c		a	a	a	a	a	a	a	a	a	c	a	Putulia	281
c	c	c	a	c		a	a	a	a	a	a	a	a	a	c		Kinisayar	282
																	Dubeagar	283
c	c	c	a	c		b	b	a	a	b	b	b	b	a	c	a	Kankdiha	284
																	Agar	285
c	c	c	a	c		a	a	a	a	a	a	a	a	a	c	a	Sidhpur	286
c	c	c	a	c		a	a	1	1	a	a	a	a	a	c	1	Gurguria	287
c	c	c	1	c		a	a	a	a	a	a	a	a	a	c	a	Bamanbad	288
c	c	c	1	c		a	a	a	a	a	a	a	a	a	c	a	Kaliasota	289
c	c	c	1	c		b	a	1	1	b	b	b	b	a	c	1	Rahardi	290
c	c	c	a	c		b	b	a	a	b	b	b	b	b	c	a	Balichasa	291
c	c	c	1	c		b	b	b	b	b	b	b	b	b	c	b	Ketlapur Alias Nutandi	292
c	c	c	a	c		b	b	a	a	b	b	b	b	c	a	a	Gobindapur	293
c	c	c	a	c		b	b	a	a	b	b	b	b	c	a	a	Mahuda	294
c	c	c	1	c		b	b	a	a	b	b	b	b	c	a	a	Kashiberia	295
c	c	c	c	c		b	b	a	a	b	b	b	b	b	a	a	Dhulabad	296
c	c	c	c	c	1	b	b	1	1	b	b	b	b	b	c		Alkusa	297
c	b		1	c		b	b	1	1	b	b	b	a	c	1	1	Bhagaband	298
c	c	c	c	c		c	b	b	b	c	c	c	c	b	c	b	Chautala	299
c	c	c	a	c		b	b	a	a	b	b	b	b	b	c	a	Dheria	300
c	c	c	b	a	1	c	b	b	b	c	c	c	b	b	c	b	Sanar	301
c	c	c	a	c		b	b	b	b	b	b	b	b	b	c	b	Mapuidi	302
c	c	c	c	c		a	a	a	a	a	a	a	a	a	c	a	Goaladi	303
																	Pialsola	304
	c	c	a	c		a	a	a	a	a	a	a	a	a	c	a	Intakora	305
	c	c	2	c		1		1	1	1	1		1	1		1	Para	306
																	Chungari	307
	c	c	c	c		a	a	a	a	a	a	a	a	c	a	a	Hariharpur	308

Serial Number	Name of Village	Number of Non-Government Medical Amenities available.							Availability of drinking water - Yes / No							
		Charitable non Govt. hospital/Nursing home.	Medical practitioner with MBBS Degree	Medical practitioner with other degree	Medical practitioner with no degree	Traditional practitioner and faith healer .	Medicine Shop	Others	Tap water (Treated/Untreated)	Well water (Covered / Uncovered well)	Hand Pump	Tube wells / Bore well	Spring	River / Canal	Tank / Pond / Lake	Others
1	2	32	33	34	35	36	37	38	39	40	41	42	43	44	45	46
267	Chalka	0	0	0	0	0	0	0	No	Yes	Yes	No	No	No	Yes	No
268	Chaktor	0	0	0	2	0	1	0	No	Yes	Yes	No	No	No	Yes	No
269	Bhatdi	0	0	0	1	0	0	0	No	Yes	Yes	No	No	No	Yes	No
270	Kalla	0	0	3	4	0	1	0	No	Yes	Yes	No	No	No	Yes	No
271	Pathakdi	0	0	0	0	0	1	0	No	Yes	Yes	No	No	No	Yes	No
272	Chitra	2	2	1	1	0	2	0	No	Yes	Yes	No	No	No	Yes	No
273	Bhandar Kuli	0	0	0	0	0	0	0	No	Yes	Yes	No	No	No	Yes	No
274	Reshyagara	0	0	0	0	0	0	0	No	Yes	Yes	No	No	No	Yes	No
275	Patpur	0	0	0	0	0	0	0	No	Yes	Yes	No	No	Yes	Yes	No
276	Malanchadi	0	0	1	0	0	1	0	No	Yes	Yes	No	No	Yes	Yes	No
277	Pirma	0	0	0	2	0	0	0	No	Yes	Yes	No	No	No	Yes	No
278	Haraktor	0	0	2	0	0	2	0	No	Yes	No	Yes	No	No	Yes	No
279	Tentulhiti	10	0	0	0	0	0	0	No	Yes	Yes	Yes	No	No	Yes	No
280	Koldi	0	0	0	1	0	0	0	No	Yes	Yes	No	No	No	Yes	No
281	Putulia	0	0	0	1	0	0	0	No	Yes	Yes	No	No	No	Yes	No
282	Kinisayar	0	0	0	1	0	0	0	No	Yes	Yes	No	No	No	Yes	No
283	Dubeagar															
284	Kankdiha	0	0	0	0	0	0	0	No	Yes	Yes	No	No	No	Yes	No
285	Agar	0	0	0	0	0	0	0	No	No	No	No	No	No	No	No
286	Sidhpur	0	0	0	0	0	0	0	No	Yes	Yes	No	No	No	Yes	No
287	Gurguria	0	0	0	0	0	0	0	No	Yes	Yes	No	No	No	Yes	No
288	Bamanbad	0	0	0	0	0	0	0	No	Yes	Yes	No	No	No	Yes	No
289	Kaliasota	0	0	0	1	0	0	0	No	Yes	Yes	No	No	No	Yes	No
290	Rahardi	0	0	1	0	0	0	0	No	Yes	Yes	No	No	No	Yes	No
291	Balichasa	0	0	0	0	0	0	0	No	Yes	Yes	No	No	Yes	Yes	No
292	Ketlapur Alias Nutandi	0	0	0	0	0	0	0	No	Yes	Yes	No	No	No	Yes	No
293	Gobindapur	0	0	1	0	0	0	0	No	Yes	Yes	No	No	No	Yes	No
294	Mahuda	0	0	0	0	0	0	0	No	Yes	Yes	No	No	No	Yes	No
295	Kashiberia	0	0	0	0	0	0	0	No	Yes	Yes	No	No	Yes	Yes	No
296	Dhulabad	0	0	1	0	0	0	0	No	Yes	Yes	No	No	No	Yes	No
297	Alkusa	0	0	0	1	0	0	0	No	Yes	Yes	No	No	No	Yes	No
298	Bhagaband	0	0	0	4	0	0	0	No	Yes	Yes	No	No	No	Yes	No
299	Chautala	0	0	0	3	0	0	0	No	Yes	No	No	No	No	Yes	No
300	Dheria	0	0	0	0	0	0	0	No	Yes	Yes	No	No	Yes	Yes	No
301	Sanar	0	0	0	2	0	0	0	No	Yes	Yes	No	No	No	Yes	No
302	Mapuidi	0	0	0	2	0	0	0	No	Yes	Yes	No	No	No	Yes	No
303	Goaladi	0	0	0	0	0	1	0	Yes	No	Yes	No	No	No	Yes	No
304	Pialsola															
305	Intakora	0	0	0	0	0	0	0	Yes	Yes	Yes	Yes	No	No	Yes	No
306	Para	0	0	0	0	0	0	0	Yes	Yes	Yes	No	No	No	Yes	No
307	Chungari															
308	Hariharpur	0	0	0	0	0	0	0	Yes	Yes	Yes	Yes	No	No	Yes	No

Availability of toilet & others Yes / No				Communication and transport facilities (If amenities available code -Yes is given except for Village Pin Code .If not available within the village , the distance range code viz; a for < 5 Kms, b for 5-10 Kms and c for 10+ kms of nearest place where facility is available is given).								
Community toilet including bath.	Community toilet excluding bath.	Rural sanitary mart or sanitary hardware outlet available near the village.	Community bio- gas or recycle of waste for productive use.	Post office(PO)	Sub post office (SPO)	Post & Telegraph office (P&TO)	Village Pin Code	Telephones (Land lines)	Public call office (PCO)	Mobile phone coverage	Name of Village	Serial Number
47	48	49	50	51	52	53	54	55	56	57	2	1
No	No	No	No	c	a	c	723126	c	a	Yes	Chalka	267
No	No	No	No	c	a	c	723155	a	a	Yes	Chaktor	268
No	No	No	No	c	a	c	723126	c	a	Yes	Bhatdi	269
No	No	No	No	c	b	c	723126	b	b	Yes	Kalla	270
No	No	No	No	c	b	c	723155	b	b	Yes	Pathakdi	271
No	No	No	No	c	Yes	c	723155	a	Yes	Yes	Chitra	272
No	No	No	No	a	c	c	723155	c	b	Yes	Bhandar Kuli	273
No	No	No	No	c	a	c	723155	c	c	Yes	Reshyagara	274
No	No	No	No	a	c	c	723155	c	b	Yes	Patpur	275
No	No	No	No	c	a	c	723155	a	a	Yes	Malanchadi	276
No	No	No	No	c	a	c	723155	a	a	Yes	Pirma	277
No	No	No	No	c	a	c	723155	a	a	Yes	Haraktor	278
No	No	No	No	Yes	b	c	723155	b	b	Yes	Tentulhiti	279
No	No	No	No	c	a	c	723155	a	a	a	Koldi	280
No	No	No	No	c	a	c	723155	a	a	Yes	Putulia	281
No	No	No	No	c	a	c	723155	a	a	Yes	Kinisayar Dubeagar	282
No	No	No	No	c	a	c	723155	a	a	Yes	Kankdiha	283
No	No	No	No	c	a	c	723162	a	b	Yes	Agar	284
No	No	No	No	c	a	c	723155	a	a	Yes	Sidhpur	285
No	No	No	No	c	a	c	723162	a	a	Yes	Gurguria	286
No	No	No	No	c	a	c	723162	a	c	b	Bamanbad	287
No	No	No	No	c	a	c	723162	a	a	Yes	Kaliasota	288
No	No	No	No	c	a	c	723162	a	a	Yes	Rahardi	289
No	No	No	No	c	a	c	723162	a	a	b	Balichasa	290
No	No	No	No	c	a	c	723162	b	b	Yes	Ketlapur Alias Nutandi	291
No	No	No	No	c	a	c	723145	a	a	Yes	Gobindapur	292
No	No	No	No	c	a	c	723145	Yes	a	Yes	Mahuda	293
No	No	No	No	c	a	c	723126	a	a	b	Kashiberia	294
No	No	No	No	c	a	c	723145	b	b	Yes	Dhulabad	295
No	No	No	No	c	a	c	723145	b	a	b	Alkusa	296
No	No	No	No	c	a	c	723126	b	Yes	Yes	Bhagaband	297
No	No	No	No	a	a	c	723126	a	a	Yes	Chautala	298
No	No	No	No	a	b	c	723145	a	a	Yes	Dheria	299
No	No	No	No	c	a	c	723126	a	a	Yes	Sanar	300
No	No	No	No	c	a	c	723155	a	a	Yes	Mapuidi	301
No	No	No	No	a	a	c	723155	b	c	Yes	Goaladi	302
No	No	No	No	c	Yes	c	723155	b	b	Yes	Pialsola	303
No	No	No	No	b	Yes	c	723155	Yes	Yes	Yes	Intakora	304
No	No	No	No	a	b	c	723155	a	a	Yes	Para	305
No	No	No	No	a	b	c	723155	a	a	Yes	Chungari	306
No	No	No	No	a	b	c	723155	a	a	Yes	Hariharpur	307
No	No	No	No	a	b	c	723155	a	a	Yes	Hariharpur	308

Communication and transport facilities (If amenities available code -Yes is given except for Village Pin Code ,If not available within the village , the distance range code													Village connected to highway (If amenities available code village , the distance range code and c for 10+ kms of nearest			
Serial Number	Name of Village	Internet cafes/ Common service centre (CSC)	Private courier facility	Bus service (Public & Private)	Railway stations	Auto/Modified Autos	Taxis and Vans	Tractors	Cycle-pulled rickshaws(Manual & Machine driven)	Carts driven by animals	Sea /River ferry service	Connected to national highway(NH)	Connected to state highway(SH)	Connected to major district road (MDR)	Connected to others district road	Pucca roads
1	2	58	59	60	61	62	63	64	65	66	67	68	69	70	71	72
267	Chalka	c	c	a	c	c	a	a	a	Yes	c	c	c	c	a	a
268	Chaktor	c	c	Yes	c	c	Yes	Yes	c	Yes	c	c	c	c	c	Yes
269	Bhatdi	c	c	a	c	c	a	a	a	Yes	c	c	c	c	Yes	a
270	Kalla	c	c	b	c	c	b	b	b	Yes	c	c	c	c	c	a
271	Pathakdi	c	c	b	c	c	c	b	c	Yes	c	c	c	c	c	a
272	Chitra	c	c	a	b	c	a	Yes	c	Yes	c	c	c	c	a	a
273	Bhandar Kuli	b	b	b	b	b	b	Yes	b	Yes	c	c	c	b	b	b
274	Reshyagara	c	c	a	b	b	b	b	c	Yes	c	c	c	c	b	b
275	Patpur	b	c	a	c	b	b	b	b	Yes	c	c	c	b	a	a
276	Malanchadi	c	c	Yes	c	c	Yes	Yes	c	Yes	c	c	c	c	c	a
277	Pirma	c	c	Yes	c	c	Yes	Yes	c	Yes	c	c	c	c	c	a
278	Haraktor	c	c	Yes	c	c	Yes	c	c	Yes	c	c	c	c	c	Yes
279	Tentulhiti	c	c	Yes	c	b	Yes	Yes	Yes	Yes	c	c	b	b		Yes
280	Koldi	a	b	a	c	a	a	Yes	Yes	Yes	c	c	c	a	a	a
281	Putulia	a	a	a	c	a	a	Yes	Yes	Yes	c	c	c	a	a	a
282	Kinisayar	a	a	a	c	a	Yes	Yes	Yes	Yes	c	c	c	a	a	a
283	Dubeagar															
284	Kankdiha	a	a	a	b	Yes	Yes	Yes	Yes	a	c	c	c	a	a	a
285	Agar	b	b	a	c	c	Yes	a	Yes	c	c					a
286	Sidhpur	a	a	a	b	a	a	Yes	Yes	Yes	c	c	c	Yes	Yes	a
287	Gurguria	a	a	Yes	a	a	Yes	Yes	Yes	Yes	c	c	c	c	Yes	a
288	Bamanbad	a	a	a	b	a	a	Yes	Yes	Yes	c	c	c	a	a	a
289	Kaliasota	a	a	a	a	Yes	Yes	Yes	Yes	Yes	c	c	c	Yes	Yes	Yes
290	Rahardi	a	a	a	b	a	a	Yes	Yes	Yes	c	c	c	a	Yes	a
291	Balichasa	a	b	a	b	Yes	Yes	Yes	Yes	Yes	c	c	c	a	a	a
292	Ketlapur Alias Nutandi	b	b	b	a	Yes	Yes	Yes	Yes	Yes	c	c	c	b	a	a
293	Gobindapur	a	b	Yes	b	Yes	Yes	Yes	Yes	Yes	c	c	c	Yes	Yes	Yes
294	Mahuda	a	b	Yes	b	a	a	Yes	Yes	Yes	c	c	c	Yes	Yes	Yes
295	Kashiberia	a	b	Yes	b	a	a	Yes	Yes	Yes	c	c	c	Yes	Yes	Yes
296	Dhulabad	b	b	Yes	a	a	a	Yes	Yes	Yes	c	c	c	Yes	Yes	Yes
297	Alkusa	b	b	Yes	a	a	a	Yes	Yes	Yes	c	c	c		Yes	Yes
298	Bhagaband	b	b	b	b	Yes	Yes	Yes	Yes	Yes	c	c		b	c	a
299	Chautala	a	a	Yes	a	Yes	Yes	Yes	Yes	Yes	c	c		c	c	a
300	Dheria	a	b	a	a	a	a	Yes	Yes	Yes	c	c	c	a	a	a
301	Sanar	a	a	a	a	a	Yes	Yes	Yes	Yes	c	c		c		a
302	Mapuidi	a	a	a	a	Yes	Yes	Yes	Yes	Yes	c	c	c	a	c	a
303	Goaladi	b	b	a	b	a	Yes	a	a	c	c		Yes			a
304	Pialsola															
305	Intakora	c	b	Yes	b	a	Yes	a	Yes	Yes	c		Yes			a
306	Para	b	b	Yes	b	Yes	Yes	Yes	Yes	Yes	c				Yes	Yes
307	Chungari															
308	Hariharpur	b	b	a	b	a	a	Yes	Yes	Yes	c	c	c	a	a	a

ys,village roads, banks & credit societies :-Yes is given, If not available within the code viz; a for <5 Kms, b for 5-10 Kms place where facility is available is given).							Availability of miscellaneous facilities (If amenities available code -Yes is given, If not available within the village , the distance range code viz; a for < 5 Kms, b for 5-10 Kms and c for 10+ kms of nearest place where facility is available is given).											
Kutchcha roads	Water bounded macadam(WBM) roads	Navigable waterway (river/canal)(NW)	Footpaths (FP)	Commercial & Co-operative Banks	ATM	Agricultural Credit Societies	Self-Help Group (SHG)	Public distribution system (PDS) shop	Mandis / Regular market	Weekly Haat	Agricultural marketing society	Integrated Child Development Scheme (Nutritional Centres)	Anganwadi Centre (Nutritional Centres)	Others (Nutritional Centres)	Name of Village	Serial Number		
73	74	75	76	77	78	79	80	81	82	83	84	85	86	87		1		
Yes	b	c		c	c	c	Yes	a	c	a	c	c	a	Yes	Chalka	267		
Yes	a	c	c	c	c	c	a	a	c	a	a	c	a	Yes	Chaktor	268		
Yes	a	c		c	c	c	Yes	a	c	a	c	c	Yes	Yes	Bhatdi	269		
Yes	a	c	c	c	c	c	Yes	a	c	b	b	c	Yes	Yes	Kalla	270		
Yes	a	c	c	c	c	c	Yes	a	c	b	c	c	Yes	Yes	Pathakdi	271		
Yes	a	c	c	c	c	c	Yes	Yes	c	b	b	c	Yes	Yes	Chitra	272		
Yes	b			c	c	c	Yes	a	c	a	a	c	Yes	Yes	Bhandar Kuli	273		
a	a	b	c	b	b	b	a	a	c	b	b	c	c	a	Reshyagara	274		
a	a			c	c	c	Yes	Yes	c	a	Yes	c	Yes	Yes	Patpur	275		
Yes	a	c	c	c	c	c	Yes	b	c	b	b	c	Yes	Yes	Malanchadi	276		
Yes	a	c	c	c	c	c	Yes	a	c	a	a	c	Yes	Yes	Pirma	277		
Yes	a	c	c	c	c	c	Yes	a	c	a	a	a	Yes	Yes	Haraktor	278		
Yes	Yes			b	b	c	Yes	Yes	c	Yes	Yes	Yes	Yes	Yes	Tentulhiti	279		
Yes	b	c	c	a	b	c	Yes	a	c	b	a	Yes	a	Yes	Koldi	280		
Yes	b	c	c	a	b	c	Yes	a	c	b	a	Yes	a	Yes	Putulia	281		
Yes	b	c	c	a	b	c	Yes	Yes	c	a	Yes	a	Yes	Yes	Kinisyar	282		
															Dubeagar	283		
Yes	a	c	c	a	b	c	Yes	Yes	c	b	a	a	Yes	Yes	Kankdiha	284		
a						c	Yes	Yes	c	Yes	Yes	Yes	Yes	Yes	Agar	285		
Yes	Yes	c	c	a	b	c	Yes	a	c	b	a	a	Yes	Yes	Sidhpur	286		
Yes		c	c	a	b	c	Yes	a	c	a	a	a	Yes	Yes	Gurguria	287		
Yes	a	Yes	c	Yes	b	c	Yes	a	c	b	a	a	Yes	Yes	Bamanbad	288		
Yes	a	a	c	a	b	c	Yes	a	c	a	a	a	Yes	Yes	Kaliasota	289		
Yes	a	c	c	a	b	c	Yes	Yes	c	a	a	a	Yes	Yes	Rahardi	290		
Yes	a		c	a	c	c	a	a	c	a	a	b	Yes	Yes	Balichasa	291		
Yes	a	c	b	c	c	c	Yes	Yes	c	b	b	b	Yes	Yes	Ketlapur Alias Nutandi	292		
Yes	a	c	a	c	c	c	Yes	a	c	a	a	b	Yes	Yes	Gobindapur	293		
Yes	a	c	a	c	c	c	Yes	a	c	a	a	b	Yes	Yes	Mahuda	294		
Yes	b	c	a	c	c	c	Yes	Yes	c	a	a	b	Yes	Yes	Kashiberia	295		
Yes		c	b	c	c	c	Yes	c	c	b	b	b	a	Yes	Dhulabad	296		
Yes	a	c	b	c	c	c	Yes	a	c	b	Yes	b	Yes	Yes	Alkusa	297		
Yes	Yes	c	Yes	c	b	c	Yes	Yes	Yes	b	Yes	b	Yes	Yes	Bhagaband	298		
Yes	Yes	a	Yes	c	a	c	Yes	Yes	c	a	a	c	Yes	Yes	Chautala	299		
Yes		c	c	a	b	c	Yes	a	c	a	a	b	Yes	Yes	Dheria	300		
Yes	Yes	a	a	c	a	c	Yes	Yes	c	b	b	a	Yes	Yes	Sanar	301		
Yes	Yes	c	Yes			c	Yes	a	c	a	c	Yes	Yes	Yes	Mapuidi	302		
Yes	Yes			b	b	c	Yes	a	Yes	a	a	Yes	Yes	Yes	Goaladi	303		
															Pialsola	304		
a				b	c	c	Yes	Yes	c	Yes	Yes	Yes	Yes	Yes	Intakora	305		
Yes	Yes		Yes	Yes	Yes	c	Yes	a	c	Yes	Yes	Yes	Yes	Yes	Para	306		
															Chungari	307		
Yes	a			b	a	c	Yes	Yes	c	Yes	Yes	Yes	Yes	Yes	Hariharpur	308		

Availability of miscellaneous facilities (If amenities available code -Yes is given, If not available within the village , the distance range code viz; a for < 5 Kms, b for 5-10													Availability of electricity (Yes/No)			
Serial Number	Name of Village	ASHA (Accredited Social Health Activist)	Community centre with/without TV	Sports Field,	Sports Club / Recreation Centre	Cinema / Video Hall	Public Library	Public Reading Room	Newspaper Supply	Assembly Polling station	Birth & Death Registration Office	Power Supply for Domestic Use (ED)	Power Supply for Agricultural Use (EAG)	Power Supply for Commercial Use (EC)	Power Supply for All Uses (EA)	
1	2	88	89	90	91	92	93	94	95	96	97	98	99	100	101	
267	Chalka	Yes	b	b	b	c	a	a	Yes	a	a	Yes	No	No	No	
268	Chaktor	Yes	a	a	a	a	a	Yes	Yes	a	a	Yes	No	Yes	No	
269	Bhatdi	Yes	a	a	c	c	a	a	Yes	a	a	Yes	No	No	No	
270	Kalla	Yes	b	b	Yes	b	b	b	b	Yes	b	Yes	No	Yes	No	
271	Pathakdi	Yes	b	a	b	b	b	b	Yes	Yes	b	Yes	No	Yes	No	
272	Chitra	Yes	b	b	b	b	b	b	Yes	Yes	b	Yes	No	Yes	No	
273	Bhandar Kuli	Yes	b	b	b	b	b	b	Yes	Yes	b	Yes	No	No	No	
274	Reshyagara	Yes	b	b	b	a	b	Yes	a	a	b	Yes	No	No	No	
275	Patpur	Yes	b	Yes	b	b	b	b	Yes	Yes	b	Yes	No	Yes	No	
276	Malanchadi	Yes	b	b	Yes	Yes	Yes	b	Yes	Yes	b	Yes	No	Yes	No	
277	Pirma	Yes	a	a	a	a	a	a	Yes	Yes	a	Yes	No	Yes	No	
278	Haraktor	Yes	a	a	a	a	a	a	Yes	Yes	a	Yes	No	Yes	No	
279	Tentulhiti	Yes	Yes	Yes	Yes	Yes	Yes	Yes	Yes	Yes	Yes	Yes	No	Yes	No	
280	Koldi	Yes	a	a	a	c	a	a	c	a	a	Yes	No	Yes	No	
281	Putulia	Yes	a	a	a	a	a	a	Yes	Yes	a	Yes	No	Yes	No	
282	Kinisayar	Yes	a	a	a	a	a	a	Yes	a	a	Yes	Yes	Yes	Yes	
283	Dubeagar															
284	Kankdiha	Yes	a	Yes	Yes	a	a	a	Yes	Yes	a	Yes	No	Yes	No	
285	Agar	Yes	Yes	Yes	Yes	Yes	Yes	Yes	Yes	Yes	Yes	Yes	No	No	No	
286	Sidhpur	Yes	a	Yes	a	a	a	a	Yes	a	a	Yes	No	Yes	No	
287	Gurguria	Yes	a	Yes	Yes	a	a	a	Yes	Yes	a	Yes	No	Yes	No	
288	Bamanbad	Yes	a	a	a	a	a	a	Yes	Yes	a	Yes	No	Yes	No	
289	Kaliasota	Yes	a	a	a	a	a	a	Yes	a	a	Yes	No	No	No	
290	Rahardi	Yes	a	Yes	Yes	a	Yes	Yes	Yes	Yes	Yes	Yes	No	Yes	No	
291	Balichasa	Yes	a	Yes	a	a	a	a	Yes	a	a	Yes	No	Yes	No	
292	Ketlapur Alias Nutandi	Yes	b	Yes	b	b	b	b	Yes	a	a	Yes	No	Yes	No	
293	Gobindapur	Yes	Yes	Yes	Yes	a	a	a	c	Yes	a	Yes	No	Yes	No	
294	Mahuda	Yes	a	Yes	a	a	a	a	Yes	c	a	Yes	No	No	No	
295	Kashiberia	Yes	a	Yes	a	a	a	a	Yes	a	a	Yes	No	Yes	No	
296	Dhulabad	Yes	Yes	Yes	Yes	b	b	b	Yes	Yes	b	Yes	No	Yes	No	
297	Alkusa	Yes	Yes	b	Yes	b	b	b	Yes	Yes	b	Yes	No	Yes	No	
298	Bhagaband	Yes	b	Yes	Yes	b	a	a	Yes	Yes	b	Yes	No	Yes	No	
299	Chautala	Yes	Yes	Yes	Yes	a	a	Yes	Yes	Yes	a	Yes	No	No	No	
300	Dheria	Yes	a	a	a	a	a	a	Yes	Yes	a	Yes	No	No	No	
301	Sanar	Yes	a	Yes	Yes	a	Yes	Yes	Yes	Yes	a	Yes	No	Yes	No	
302	Mapuidi	Yes	a	Yes	Yes	a	a	a	Yes	a	a	Yes	No	No	No	
303	Goaladi	Yes	a	a	a	a	a	a	Yes	a	a	Yes	No	No	No	
304	Pialsola															
305	Intakora	Yes	Yes	Yes	Yes	Yes	Yes	Yes	Yes	Yes	Yes	Yes	No	Yes	No	
306	Para	Yes	Yes	Yes	Yes	Yes	Yes	Yes	Yes	Yes	Yes	Yes	No	Yes	No	
307	Chungari															
308	Hariharpur	Yes	Yes	Yes	Yes	Yes	Yes	Yes	Yes	Yes	Yes	Yes	No	No	No	

Nearest Town		Land Use							
		Area under different types of land use (in hectares rounded up to one decimal place)							
Name	Distance range code i.e. a for < 5 Kms, b for 5-10 Kms and c for 10+ kms .	Forests	Area under Non-agricultural Uses	Barren and Un-cultivable land	Permanent Pastures and Other Grazing Lands	Land Under Miscellaneous Tree Crops etc.	Culturable Waste Land	Name of Village	Serial Number
102	103	104	105	106	107	108	109	2	1
PURULIA	a	0	15.7	0	0	0	52	Chalka	267
PURULIA	c	0	61.1	0	0	0	30	Chaktor	268
PURULIA	b	0	68	0	0	0	65.4	Bhatdi	269
PURULIA	c	0	112	0	0	0	50	Kalla	270
PURULIA	c	0	4.6	0	0	0	2	Pathakdi	271
PURULIA	c	0	96.1	0	0	0	0	Chitra	272
SANTALDIH	b	20.5	75	0	0	0	39.7	Bhandar Kuli	273
SANTALDIH	b	0	35.8	0	0	0	20	Reshyagara	274
SANTALDIH	b	0	52	0	0	0	64.1	Patpur	275
PURULIA	c	0	20	0	0	0	0	Malanchadi	276
PURULIA	c	0	27.7	0	0	0	0	Pirma	277
PURULIA	c	0	15.9	0	0	0	0	Haraktor	278
RAGHUNATHPUF	c	0	99.2	0	0	0	42.4	Tentulhiti	279
RAGHUNATHPUF	b	0	12.1	0	0	0	21.8	Koldi	280
RAGHUNATHPUF	b	0	10.1	0	0	0	14.2	Putulia	281
RAGHUNATHPUF	b	0	14.1	0	0	0	18.2	Kinisayar	282
		0	3.6	0	0	0	3.6	Dubeagar	283
RAGHUNATHPUF	b	0	13	0	0	0	17	Kankdiha	284
		0	4.1	0	0	0	8.1	Agar	285
RAGHUNATHPUF	b	0	19.4	0	0	0	10.1	Sidhpur	286
RAGHUNATHPUF	b	0	8	0	0	0	10.5	Gurguria	287
RAGHUNATHPUF	b	0	13.5	0	0	0	10.1	Bamanbad	288
RAGHUNATHPUF	b	0	12.5	0	0	0	10.1	Kaliasota	289
RAGHUNATHPUF	b	0	87.8	0	0	0	31.4	Rahardi	290
RAGHUNATHPUF	b	0	15.8	0	0	0	16.2	Balichasa	291
RAGHUNATHPUF	b	0	34.2	0	0	0	60.5	Ketlapur Alias Nutandi	292
RAGHUNATHPUF	b	36.5	26.3	0	0	0	40.5	Gobindapur	293
RAGHUNATHPUF	b	17	28.7	0	0	0	40.5	Mahuda	294
RAGHUNATHPUF	b	0	15	0	0	0	20.2	Kashiberia	295
RAGHUNATHPUF	b	0	15.4	0	0	0	67.3	Dhulabad	296
RAGHUNATHPUF	b	9.7	18.7	0	0	0	60.8	Alkusa	297
ANARA	b	0	31.2	0	0	0	23.5	Bhagaband	298
ANARA	b	0	28.1	0	0	0	31.2	Chautala	299
RAGHUNATHPUF	b	0	17.5	0	0	0	8.1	Dheria	300
ANARA	b	6	87.5	0	0	0	68.1	Sanar	301
ANARA	b	0	17	0	0	0	9.9	Mapuidi	302
RAGHUNATHPUF	c	4.5	7.4	0	0	0	16.2	Goaladi	303
		0	0	0	0	0	0.8	Pialsola	304
RAGHUNATHPUF	c	0	11.7	0	0	0	7.3	Intakora	305
RAGHUNATHPUF	c	0	147.4	0	0	0	104.8	Para	306
		0	0	0	0	0	4.9	Chungari	307
RAGHUNATHPUF	c	0	39.2	0	0	0	7.3	Hariharpur	308

Land Use												
Area under different types of land use (in hectares rounded up to one decimal place)							Area irrigated by source (in hectare).					
Serial Number	Name of Village	Fallow lands other than current fallows	Current Fallows	Net Area Sown	Total Irrigated Land Area	Total Un-irrigated Land Area	Canals (C)	Wells/Tube-wells(W/TW)	Tanks/Lakes(T/L)	Water Falls(WF)	Others(O)	
1	2	110	111	112	113	114	115	116	117	118	119	
267	Chalka	0	0	64	0	64	0	0	0	0	0	
268	Chaktor	0	0	69.8	0	69.8	0	0	0	0	0	
269	Bhatdi	0	0	35	0	35	0	0	0	0	0	
270	Kalla	0	0	160	0	160	0	0	0	0	0	
271	Pathakdi	0	0	36	6	30	0	6	0	0	0	
272	Chitra	0	0	410	410	0	0	10	400	0	0	
273	Bhandar Kuli	0	0	246.1	20.3	225.8	4.1	12.1	0	4	0	
274	Reshyagara	0	0	20.6	8.1	12.6	4	0	0	4	0	
275	Patpur	0	0	164.5	164.5	0	0	164.5	0	0	0	
276	Malanchadi	0	0	159.1	120	39.1	0	0	120	0	0	
277	Pirma	0	0	160	120	40	0	0	120	0	0	
278	Haraktor	0	0	152	112	40	0	0	112	0	0	
279	Tentulhiti	0	0	331.8	331.8	0	0	331.8	0	0	0	
280	Koldi	0	0	49	1	47.9	0	1	0	0	0	
281	Putulia	0	0	58.3	0.9	57.4	0	0.9	0	0	0	
282	Kinisayar	0	0	52.2	0.3	51.9	0	0.3	0	0	0	
283	Dubeagar	0	0	8.1	0	8.1	0	0	0	0	0	
284	Kankdiha	0	0	52.4	2	50.3	0	2	0	0	0	
285	Agar	0	0	85	0	85	0	0	0	0	0	
286	Sidhpur	0	0	48.6	2	46.5	0	2	0	0	0	
287	Gurguria	0	0	70.4	1	69.4	0	1	0	0	0	
288	Bamanbad	0	0	161.9	1.3	160.6	0	1.3	0	0	0	
289	Kaliasota	0	0	141.6	0.7	141	0	0.7	0	0	0	
290	Rahardi	0	0	248.1	1.5	246.6	0	1.5	0	0	0	
291	Balichasa	0	0	218.5	1.4	217.2	0	1.4	0	0	0	
292	Ketlapur Alias Nutandi	0	0	234.5	234.5	0	0	234.5	0	0	0	
293	Gobindapur	0	0	94	0.5	93.5	0	0.5	0	0	0	
294	Mahuda	0	0	145.7	0	145.7	0	0	0	0	0	
295	Kashiberia	0	0	124.1	0.6	123.4	0	0.6	0	0	0	
296	Dhulabad	0	0	68	0.4	67.6	0	0.4	0	0	0	
297	Alkusa	0	0	96.2	0.3	95.9	0	0	0	0	0.3	
298	Bhagaband	0	0	277.6	1	276.6	0	1	0	0	0	
299	Chautala	0	0	74	2.4	71.6	0	2.4	0	0	0	
300	Dheria	0	0	208	0.3	207.7	0	0.3	0	0	0	
301	Sanar	0	0	189.4	189.4	0	0	189.4	0	0	0	
302	Mapuidi	0	0	92	0	92	0	0	0	0	0	
303	Goaladi	0	0	36.4	4	32.4	0	4	0	0	0	
304	Pialsola	0	0	6.8	0	6.8	0	0	0	0	0	
305	Intakora	0	0	39.8	1	38.8	0	1	0	0	0	
306	Para	0	0	717.8	6.2	711.6	0	4.2	0	2	0	
307	Chungari	0	0	9.3	0	9.3	0	0	0	0	0	
308	Hariharpur	0	0	62	1	61	0	1	0	0	0	

Name of three most important commodities manufactured			Name of Village	Serial Number
First	Second	Third		
120	121	122	2	1

Iron Tools

Chalka	267
Chaktor	268
Bhatdi	269
Kalla	270
Pathakdi	271
Chitra	272
Bhandar Kuli	273
Reshyagara	274
Patpur	275
Malanchadi	276
Pirma	277
Haraktor	278
Tentulhiti	279
Koldi	280
Putulia	281
Kinisayar	282
Dubeagar	283
Kankdiha	284
Agar	285
Sidhpur	286
Gurguria	287
Bamanbad	288
Kaliasota	289
Rahardi	290
Balichasa	291
Ketlapur Alias Nutandi	292
Gobindapur	293
Mahuda	294
Kashiberia	295
Dhulabad	296
Alkusa	297
Bhagaband	298
Chautala	299
Dheria	300
Sanar	301
Mapuidi	302
Goaladi	303
Pialsola	304
Intakora	305
Para	306
Chungari	307
Hariharpur	308

Tiles

Census of India 2011
Amenities and Land use

Serial Number	Name of Village	Location code no.	Total area of the village (in hectares rounded up to one decimal place)	Total population (2011 census)	Number of households (2011 census)	Number of educational amenities available in village, the distance range code viz; a for 0-5 kms, b for 5-10 kms, c for 10+ kms of nearest place where facility is available							
						Pre-Primary school (PP)	Primary school (P)	Middle school (M)	Secondary School (S)	Senior Secondary school (SS)	Degree college of arts, science & commerce (ASC)	Engineering college(EC)	Medical college (MC)
1	2	3	4	5	6	7	8	9	10	11	12	13	14
309	Birkicha	330095	57.3	0	0								
310	Kelahi	330096	207.6	1541	288	1	1	1	a	a	c	c	
311	Beryadi	330097	83.8	301	50	a	a	a	a	a	c	c	
312	Sharbarya	330098	133.8	999	173	1	1	a	a	a	c	c	c
313	Ekanja	330099	95.3	164	34	b	a	a	a	b	c	c	c
314	Kenkchia	330100	174.9	0	0								
315	Turradi	330101	165.4	1300	232	1	1	a	a	b	c	c	c
316	Bamandiha	330102	64.8	138	20	a	a	a	a	b	c	c	c
317	Taltor	330103	67.8	0	0								
318	Bhanuridi	330104	257	1966	353	2	1	2	1	c	c	c	c
319	Bara Bandya	330105	16.7	151	29	1	1	a	a	b	c	c	c
320	Sidhabari	330106	149.6	657	101	1	1	a	a	a	c	c	c
321	Rangamatya	330107	239	1353	287	1	1	a	a	c	c	c	c
322	Rigudi	330108	153.6	2156	391	1	1	1	1	b	c	c	c
323	Chhotairga	330109	121.6	111	23	1	1	a	a	b	c	c	c
324	Barairga	330110	292.4	2109	366	1	1	a	a	a	c	c	c
325	Durgamahahal	330111	90.4	632	115	1	1	1	a	a	c	c	c
326	Chaturbhujpur	330112	91.4	0	0								
327	Lipanya	330113	554.8	3503	665	3	2	1	1	a	c	c	c
328	Palaskura	330114	152.1	877	160	1	1	a	a	c	c	c	c
329	Jabarra	330115	564.1	3244	563	3	3	a	a	a	c	c	c
330	Jhanpara	330116	522.9	2830	534	1	1	1	1	1	c	c	c
331	Tentulyabaid	330117	122.1	146	24	1	1	a	a	a	c	c	c
332	Bagalia	330118	599.9	2088	338	4	4	a	a		c	c	c
333	Phusrabaid	330119	820.9	4205	797	3	3	a	a	a	c	c	c
334	Layara	330120	209.1	891	193	1	1	a	a	a	c	c	c
335	Baishyakuli	330121	244.1	1490	282	3	2	2	a	a	c		
336	Maldi	330122	6.4	539	100	1	1	a	a	a	c	c	c
337	Anara	330123	533.6	5517	1022	6	5	2	a	1	c	c	c
338	Ranipur	330124	256.5	1991	376	2	2	2	a	a	c	c	c
339	Palma	330125	755.9	3900	732	3	3	2	a	a	c	c	c
340	Amlatora	330126	109.2	1129	190	2	2	2	a	a	c	c	c
341	Rampur	330127	154.3	1015	177	1	1	a	a	b	c	c	c
342	Jorberya	330128	856.5	5030	996	5	4	2	a	a	c	c	c
343	Dhagora	330129	82.3	460	70	2	2	1	1	b	c	c	c
344	Kushgora Gopinathpur	330130	474.9	1037	219	2	2	1	1	b	c	c	c
345	Parbahal	330131	346.8	1542	225	1	1	a	a	a	c	c	c
346	Dayaramdi	330132	19.8	572	96	1	1	a	b	b	c	c	c
347	Amchatar	330133	246.4	1942	377	2	2	b	b	b	c	c	c
348	Pabra	330134	314	1478	255	1	1	b	b	b	c	c	c
349	Gahira	330135	235.1	1231	226	1	1	a	a	a	c	c	c
350	Sindurpur	330136	203.6	590	99	1	1	a	a	a	c	c	c

- Village Directory

(As in 2009)

le. (If not available within the : < 5 Kms, b for 5-10 Kms and c cility is available is given).															Number of Medical Amenities available. (If not available within the village , the distance range code viz; a for < 5 Kms, b for 5-10 Kms and c for 10+ kms of nearest place where facility is available is given).															Name of Village	Serial Number
Management institute (MI)	Polytechnic (Pt)	Vocational training school /ITI	Non-formal training centre (NFTC)	Special school for disabled (SSD)	Others (specify)	Community health centre (CHC)	Primary health centre (PHC)	Primary health sub centre (PHS)	Maternity and child welfare centre (MCW)	T.B. clinic (TBC)	Hospital-allopathic (HA)	Hospital-alternative medicine (HO)	Dispensary (D)	Veterinary hospital (VH)	Mobile health clinic (MHC)	Family welfare centre (FWC)															
15	16	17	18	19	20	21	22	23	24	25	26	27	28	29	30	31															
																		Birkicha	309												
c	c	c		2	c	a	a	1	1	a	a	a	a	a	c	1	Kelahi	310													
c	c	c		c		b	b	1	a	b	b	b	b	b	c	a	Beryadi	311													
c	c	c	c	c		b	b	a	a	b	b	b	b	a	c	a	Sharbarya	312													
c	c	c	c	c		c	b	a	a	b	b	b	b	a	c	a	Ekanja	313													
																	Kenkchia	314													
c	c	c	c	c		b	b	a	a	b	b	b	b	b	c	a	Turradi	315													
c	c	c	c	c		b	b	a	a	b	b	b	b	b	c	a	Bamandiha	316													
																	Taltor	317													
c	c	c	c	c		b	b	1	1	b	b	b	b	b	c	1	Bhanuridi	318													
c	c	c	c	c		b	b	a	a	b	b	b	a	b	c	a	Bara Bandy	319													
c	c	c	c	c		b	b	a	a	b	b	b	a	b	c	a	Sidhabari	320													
c	c	c	c	c		b	b	a	a	b	b	b	a	b	c	a	Rangamatya	321													
c	c	c	c	c			b	1	1	b	b	b	a	b	c	1	Rigudi	322													
c	c	c	c	c		b	b	a	a	b	b	b	a	a	c	a	Chhotairga	323													
c	c	c	c	c		b	b	a	a	b	b	b	1	b	c	a	Barairga	324													
c	c	c	c	c		c	b	a	a	b	b	b	a	b	c	a	Durgamahar	325													
																	Chaturbhujpur	326													
c	c	c	c	c		c	c	1	1	c	c	c	a	c	c	1	Lipanya	327													
c	c	c	c	c		b	b	1	a	b	b	b	a	b	c	a	Palaskura	328													
																	Jabarra	329													
						1	b	a	1	c	a	a		1			Jhanpara	330													
c	c	c	a	c	a	b	a	c	a	b	a	a	a	a	c	a	Tentulyabaid	331													
c	c	c	a	c		c		1	1	c	a	a	b	1	c	1	Bagalia	332													
c	c	c	1	c	1	1	1	1	b	1	b	1	1	c	1	Phusrabaid	333														
c	c	c	1	c	a	b	a	a	a	b	a	a	a	a	c	a	Layara	334													
						a	a			a	a	a	a	c			Baishyakuli	335													
c	c	c	a	c		b	a	a	a	b	b	b	a	c	a	a	Maldi	336													
c	c	c	1	c		b	b	1	1	b	b	b	a	1	c	1	Anara	337													
c	c	c		c	a	b	a	a	a	b	a	a	a	a	c	a	Ranipur	338													
c	c	c	1	c		b	b	1	1	b	b	c	b	a	c	1	Palma	339													
c	c	c	a	c		b	b	b	b	b	b	b	b	b	c	b	Amlatora	340													
c	c	c	a	c		b	b	a	a	b	b	b	b	a	c	a	Rampur	341													
c	a	c	1	c	1	c	a	1	1	c	a	a	a	a	c	1	Jorberya	342													
c	c	c	1	c		c	b	a	a	c	b	a	b	b	c	a	Dhagora	343													
c	c	c	a	c	a	b	a	a	a	b	a	b	a	a	c	a	Kushgora Gopinathpur	344													
c	c	c	1	c		b	a	a	a	b	a	a	a	a	c	a	Parbahal	345													
c	c	c	a	c		b	a	a	a	b	a	a	a	a	c	a	Dayaramdi	346													
c	c	c	1	c	1	c	a	a	a	c	a	a	a	b	c	a	Amcharar	347													
c	c	c	b	c		b	b	a	a	c	b		b	b	c	a	Pabra	348													
c	c	c	b	c		b	b	b	b	b	b	c	b	a	c	b	Gahira	349													
c	c	c	a	c		c	a	a	a	c	a	a	a	a	c	a	Sindurpur	350													

Serial Number	Name of Village	Number of Non-Government Medical Amenities available.							Availability of drinking water - Yes / No							
		Charitable non Govt. hospital/Nursing home.	Medical practitioner with MBBS Degree	Medical practitioner with other degree	Medical practitioner with no degree	Traditional practitioner and faith healer .	Medicine Shop	Others	Tap water (Treated/Untreated)	Well water (Covered / Uncovered well)	Hand Pump	Tube wells / Bore well	Spring	River / Canal	Tank / Pond / Lake	Others
1	2	32	33	34	35	36	37	38	39	40	41	42	43	44	45	46
309	Birkicha															
310	Kelahi	0	0	0	0	0	0	0	No	Yes	Yes	Yes	No	Yes	Yes	No
311	Beryadi	0	0	0	0	0	0	0	No	Yes	Yes	Yes	No	Yes	Yes	No
312	Sharbarya	0	0	0	0	0	0	0	No	Yes	Yes	No	No	Yes	Yes	No
313	Ekanja	0	0	0	0	0	0	0	No	Yes	Yes	No	No	Yes	Yes	No
314	Kenkchia															
315	Turradi	0	0	0	1	0	0	0	No	Yes	Yes	No	No	Yes	Yes	No
316	Bamandiha	0	0	0	0	0	0	0	No	Yes	Yes	No	No	No	Yes	No
317	Taltor															
318	Bhanuridi	0	0	0	0	0	0	0	No	Yes	Yes	No	No	Yes	Yes	No
319	Bara Bandya	0	0	0	0	0	0	0	No	Yes	Yes	No	No	No	Yes	No
320	Sidhabari	0	0	0	0	0	0	0	No	Yes	Yes	No	No	No	Yes	No
321	Rangamatya	0	0	0	0	0	0	0	No	Yes	Yes	No	No	No	Yes	No
322	Rigudi	0	0	0	0	0	0	0	No	Yes	Yes	No	No	No	Yes	No
323	Chhotairga	0	0	0	1	0	0	0	No	Yes	Yes	No	No	No	Yes	No
324	Barairga	0	0	1	0	0	0	0	No	Yes	Yes	No	No	No	Yes	No
325	Durgamahahal	0	0	0	0	0	0	0	No	No	Yes	No	No	Yes	Yes	No
326	Chaturbhujpur															
327	Lipanya	0	0	0	0	0	0	0	No	Yes	Yes	No	No	No	Yes	No
328	Palaskura	0	0	0	1	0	0	0	No	Yes	Yes	No	No	No	Yes	No
329	Jabarra	0	0	1	0	0	0	0	No	Yes	Yes	No	No	Yes	Yes	No
330	Jhanpara	0	2	2	2	0	1	0	No	Yes	Yes	No	No	Yes	Yes	No
331	Tentulyabaid	0	0	0	1	0	0	0	No	Yes	Yes	No	No	No	Yes	No
332	Bagalia	0	0	0	1	0	0	0	No	Yes	Yes	No	No	Yes	Yes	No
333	Phusrabaid	0	0	0	2	0	0	0	No	Yes	Yes	No	No	No	Yes	No
334	Layara	0	0	1	0	0	0	0	No	Yes	Yes	No	No	No	Yes	No
335	Baishyakuli	0	0	0	0	0	0	0	No	Yes	Yes	Yes	No	No	Yes	No
336	Maldi	0	0	0	2	0	0	0	No	Yes	Yes	No	No	No	Yes	No
337	Anara	0	0	3	3	1	0	0	No	Yes	Yes	No	No	No	Yes	No
338	Ranipur	0	0	0	1	0	0	0	No	Yes	Yes	No	No	No	Yes	No
339	Palma	0	0	2	0	1	0	0	No	Yes	Yes	No	No	No	Yes	No
340	Amlatora	0	0	0	2	0	0	0	No	Yes	Yes	No	No	No	Yes	No
341	Rampur	0	0	0	2	0	0	0	No	Yes	Yes	No	No	No	Yes	No
342	Jorberya	0	0	2	2	0	0	0	No	Yes	Yes	No	No	Yes	Yes	No
343	Dhagora	0	0	0	1	0	0	0	No	Yes	Yes	No	No	No	Yes	No
344	Kushgora Gopinathpur	0	0	1	0	0	0	0	No	Yes	Yes	No	No	Yes	Yes	No
345	Parbahal	0	0	0	1	0	0	0	No	Yes	Yes	No	No	Yes	Yes	No
346	Dayaramdi	0	0	0	0	0	0	0	No	Yes	Yes	No	No	No	Yes	No
347	Amchatar	0	0	0	1	0	0	0	No	Yes	Yes	No	No	Yes	Yes	No
348	Pabra	0	0	0	1	0	1	0	No	Yes	No	Yes	No	No	Yes	No
349	Gahira	0	0	0	0	0	1	0	No	No	Yes	No	No	No	Yes	No
350	Sindurpur	0	0	0	1	0	0	0	No	Yes	Yes	No	No	Yes	Yes	No

Availability of toilet & others Yes / No				Communication and transport facilities (If amenities available code -Yes is given except for Village Pin Code .If not available within the village , the distance range code viz; a for < 5 Kms, b for 5-10 Kms and c for 10+ kms of nearest place where facility is available is given).									
Community toilet including bath.	Community toilet excluding bath.	Rural sanitary mart or sanitary hardware outlet available near the village.	Community bio- gas or recycle of waste for productive use.	Post office(PO)	Sub post office (SPO)	Post & Telegraph office (P&TO)	Village Pin Code	Telephones (Land lines)	Public call office (PCO)	Mobile phone coverage	Name of Village	Serial Number	
47	48	49	50	51	52	53	54	55	56	57	2	1	
											Birkicha	309	
No	No	No	No	a	a	c	723155	Yes	a	Yes	Kelahi	310	
No	No	No	No	a	a	c	723155	a	a	Yes	Beryadi	311	
No	No	No	No	c	a	c	723155	b	b	Yes	Sharbarya	312	
No	No	No	No	c	a	c	723155	b	b	Yes	Ekanja	313	
											Kenkchia	314	
No	No	No	No	c	a	c	723155	b	b	Yes	Turradi	315	
No	No	No	No	c	b	c	723155	b	b	Yes	Bamandiha	316	
											Taltor	317	
No	No	No	No	c	Yes	c	723155	b	b	Yes	Bhanuridi	318	
No	No	No	No	c	a	c	723155	b	b	Yes	Bara Bandy	319	
No	No	No	No	c	a	c	723155	b	c	Yes	Sidhabari	320	
No	No	No	No	c	a	c		b	b	Yes	Rangamatya	321	
No	No	No	No	c	a	c	723155	b	Yes	Yes	Rigudi	322	
No	No	No	No	c	a	c	723155	b	b	Yes	Chhotairga	323	
No	No	No	No	c	a	c	723126	b	Yes	Yes	Barairga	324	
No	No	No	No	c	a	c	723155	c	c	Yes	Durgamah	325	
											Chaturbhujpur	326	
No	No	No	No	c	Yes	c	723126	c	c	Yes	Lipanya	327	
No	No	No	No	c	a	c	723126	a	a	Yes	Palaskura	328	
No	No	No	No	b	a	c	723126	b	b	Yes	Jabarra	329	
No	No	No	No	b	Yes	c	723126	b	b	Yes	Jhanpara	330	
No	No	No	No	c	a	c	723126	a	a	Yes	Tentulyabaid	331	
No	No	No	No	c	b	c	723126	b	b	Yes	Bagalia	332	
No	No	No	No	c	Yes	c	723126	a	Yes	Yes	Phusrabaid	333	
No	No	No	No	a	a	c	723126	Yes	Yes	Yes	Layara	334	
No	No	No	No	a	a	a	723155	a	a	Yes	Baishyakuli	335	
No	No	No	No	c	a	a	723126	a	a	Yes	Maldi	336	
No	No	No	No	Yes	a	b	723126	b	Yes	Yes	Anara	337	
No	No	No	No	c	a	c	723155	a	a	Yes	Ranipur	338	
No	No	No	No	c	a	a	723126	a	a	Yes	Palma	339	
No	No	No	No	a	a	a	723126	a	a	Yes	Amlatora	340	
No	No	No	No	c	a	a	723126	a	a	Yes	Rampur	341	
No	No	No	No	c	a	c	723126	a	a	Yes	Jorberya	342	
No	No	No	No	c	b	b	723126	a	Yes	b	Dhagora	343	
No	No	No	No	c	a	a	723126	a	Yes	Yes	Kushgora Gopinathpur	344	
No	No	No	No	c	a	b	723146	a	a	Yes	Parbahal	345	
No	No	No	No	c	a	b	723146	a	b	Yes	Dayaramdi	346	
No	No	No	No	c	a	b	723146	a	a	Yes	Amcharar	347	
No	No	No	No	c	b	c	723155	b	Yes	Yes	Pabra	348	
No	No	No	No	c	a	c	723155	a	a	Yes	Gahira	349	
No	No	No	No	c	a	b	723146	a	b	Yes	Sindurpur	350	

Communication and transport facilities (If amenities available code -Yes is given except for Village Pin Code ,If not available within the village , the distance range code													Village connected to highway (If amenities available code village , the distance range code and c for 10+ kms of nearest			
Serial Number	Name of Village	Internet cafes/ Common service centre (CSC)	Private courier facility	Bus service (Public & Private)	Railway stations	Auto/Modified Autos	Taxis and Vans	Tractors	Cycle-pulled rickshaws(Manual & Machine driven)	Carts driven by animals	Sea /River ferry service	Connected to national highway(NH)	Connected to state highway(SH)	Connected to major district road (MDR)	Connected to others district road	Pucca roads
1	2	58	59	60	61	62	63	64	65	66	67	68	69	70	71	72
309	Birkicha															
310	Kelahi	b	b	a	b	a	Yes	a	a	Yes	c	c	c	b	b	a
311	Beryadi	b	b	a	b	a	a	a	a	Yes	c	c	c	b	b	a
312	Sharbarya	b	b	b	b	b	b	Yes	b	Yes	c	c	b	b	b	Yes
313	Ekanja	b	b	b	b	b	b	Yes	b	Yes	c	c	b	b	a	Yes
314	Kenkchia															
315	Turradi	c	c	a	c	b	b	a	b	Yes	c	c	b	b	b	a
316	Bamandiha	b	b	b	c	b	a	a	a	Yes	c	c	c	b	b	a
317	Taltor															
318	Bhanuridi	c	b	Yes	b	b	b	Yes	b	Yes	c	c	b	b	b	Yes
319	Bara Bandya	c	c	a	c	b	a	a	a	Yes	c	c	b	b	b	Yes
320	Sidhabari	c	c	a	c	b	a	a	a	Yes	c	c	c	b	b	a
321	Rangamatya	c	c	Yes	c	Yes	Yes	Yes	a	Yes	c	c	b	b	b	Yes
322	Rigudi	c	c	Yes	c	b	Yes	Yes	Yes	Yes	c	c	b	b	b	Yes
323	Chhotairga	b	b	b	b	b	a	a	a	Yes	c	c	b	b	b	Yes
324	Barairga	c	c	Yes	c	Yes	Yes	Yes	Yes	Yes	c	c	a	a	b	Yes
325	Durgamahahal	c	c	Yes	b	a	Yes	Yes	a	Yes	c	c	a	a	b	Yes
326	Chaturbhujpur															
327	Lipanya	c	b	Yes	b	Yes	Yes	Yes	Yes	Yes	c	c	a	a	b	Yes
328	Palaskura	b	b	a	b	a	a	Yes	a	Yes	c	c	Yes		a	a
329	Jabarra	b	b	a	b	Yes	b	Yes	Yes	Yes	c	c	a		a	b
330	Jhanpara	b	b	Yes	b	b	b	Yes	Yes	Yes	c	c	Yes		a	a
331	Tentulyabaid	b	a	a	b	b	a	a	a	Yes	c	c	b	b	b	a
332	Bagalia	a	b	a	Yes	Yes	Yes	Yes	Yes	Yes	c	c	a	a	a	b
333	Phusrabaid	a	b	a	a	a	Yes	Yes	a	Yes	c	c	a	a	Yes	Yes
334	Layara	a	a	Yes	a	Yes	Yes	a	Yes	Yes	c	c	Yes		Yes	Yes
335	Baishyakuli	b	b	a	a	Yes	a	Yes	a	Yes	c	c			a	
336	Maldi	a	a	a	a	a	a	a	Yes	Yes	c	c	c	a	c	a
337	Anara	a	a	a	a	Yes	Yes	Yes	Yes	Yes	c	c	Yes	c	a	Yes
338	Ranipur	a	a	a	a	a	a	Yes	a	Yes	c				Yes	a
339	Palma	a	a	a	a	a	a	a	Yes	Yes	c	c	Yes	c		a
340	Amlatora	a	a	a	a	Yes	Yes	Yes	a	Yes	c	c	Yes	b	c	a
341	Rampur	a	a	Yes	a	Yes	Yes	Yes	Yes	Yes	c	c		b	c	a
342	Jorberya	a	c	a	a	b	Yes	Yes	a	Yes	c	c	a	a	a	Yes
343	Dhagora	b	b	b	b	b	a	Yes	b	Yes	c	c	b	b	b	Yes
344	Kushgora Gopinathpur	a	a	a	a	a	Yes	Yes	b	Yes	c	c	a	a	Yes	a
345	Parbahal	b	b	a	c	b	b	b	a	Yes	c	c	c	a	a	a
346	Dayaramdi	a	b	a	c	b	a	a	a	Yes	c	c	c	c	a	a
347	Amchatar	b	a	a	c	b	a	a	b	Yes	c	c	c	a	a	a
348	Pabra	b	c	Yes	c	c	Yes	Yes	c	Yes	c	c	c	Yes	b	b
349	Gahira	c	c	b	c	b	b	Yes	c	Yes	c	c	c	c	c	b
350	Sindurpur	b	b	a	b	b	b	a	a	Yes	c	c	c	c	a	a

ys,village roads, banks & credit societies :-Yes is given, If not available within the code viz; a for <5 Kms, b for 5-10 Kms place where facility is available is given).													Availability of miscellaneous facilities (If amenities available code -Yes is given, If not available within the village , the distance range code viz; a for < 5 Kms, b for 5-10 Kms and c for 10+ kms of nearest place where facility is available is given).			
Kutchcha roads	Water bounded macadam(WBM) roads	Navigable waterway (river/canal)(NW)	Footpaths (FP)	Commercial & Co-operative Banks	ATM	Agricultural Credit Societies	Self-Help Group (SHG)	Public distribution system (PDS) shop	Mandis / Regular market	Weekly Haat	Agricultural marketing society	Integrated Child Development Scheme (Nutritional Centres)	Anganwadi Centre (Nutritional Centres)	Others (Nutritional Centres)	Name of Village	Serial Number
73	74	75	76	77	78	79	80	81	82	83	84	85	86	87		1
															Birkicha	309
Yes	a					c	Yes	Yes	c	Yes	Yes	Yes	Yes	Yes	Kelahi	310
Yes				a		c	Yes	a	c	b	b	b	Yes	Yes	Beryadi	311
Yes		Yes		b	b	c	Yes	a	c	a	a	a	b	Yes	Sharbarya	312
Yes		Yes		b	b	c	a	a	c	a	a	b	a	Yes	Ekanja	313
															Kenkchia	314
a		Yes		a	b	c	Yes	a	c	a	a	b	Yes	Yes	Turradi	315
Yes	a			c	c	c	Yes	a	c	a	c	b	Yes	Yes	Bamandiha	316
															Taltor	317
a				Yes	b	c	Yes	Yes	c	Yes	Yes	b	Yes	Yes	Bhanuridi	318
a				b	b	c	Yes	a	c	a	Yes	b	Yes	Yes	Bara Bandya	319
Yes				a	b	c	Yes	a	c	a	Yes	b	Yes	Yes	Sidhabari	320
Yes				a	b	c	Yes	a	c	a	Yes	b	Yes	Yes	Rangamatya	321
Yes				a	b	c	Yes	Yes	c	Yes	Yes	b	Yes	Yes	Rigudi	322
Yes				b	b	c	Yes	a	c	a	Yes	b	a	Yes	Chhotairga	323
Yes				a	b	c	Yes	Yes	c	a	Yes	b	Yes	Yes	Barairga	324
Yes		Yes		b	c	c	Yes	a	c	a	Yes	c	Yes	Yes	Durgamahar	325
															Chaturbhujpur	326
a	b			b	b	c	Yes	Yes	c	Yes	Yes	c	Yes	Yes	Lipanya	327
Yes				a	b	c	Yes	a	c	a	b	b	Yes	Yes	Palaskura	328
Yes	a	b	b		b	c	Yes	Yes	c	a	Yes	b	Yes	Yes	Jabarra	329
Yes	a	a	b	Yes	b	c	Yes	Yes	c	Yes	Yes	a	Yes	Yes	Jhanpara	330
Yes	Yes		c	b	b	c	a	a	c	b	c	a	a	a	Tentulyabaid	331
Yes	a	Yes	c	a	a	c	Yes	b	c	b	Yes	b	Yes	Yes	Bagalia	332
Yes	Yes		c	a	a	c	Yes	Yes	c	a	a	b	Yes	Yes	Phusrabaid	333
Yes	a	a	c	a	a	c	Yes	a	c	a	c	b	Yes	Yes	Layara	334
Yes				a	a	c	Yes	a	c	a	Yes	Yes	Yes	Yes	Baishyakuli	335
Yes	Yes	c	Yes	c	a	c	Yes	a	c	a	b	Yes	Yes	Yes	Maldi	336
Yes	Yes	c	Yes	a	a	c	Yes	Yes	Yes	Yes	b	b	Yes	Yes	Anara	337
Yes	Yes	Yes	c	a	a	c	Yes	a	c	a	c	Yes	Yes	Yes	Ranipur	338
Yes	Yes		Yes	c	a	c	Yes	Yes	c	a	a	c	Yes	Yes	Palma	339
Yes	Yes	a	a	a	a	c	Yes	a	c	a	b	b	Yes	Yes	Amlatora	340
Yes	Yes	c	Yes	a	a	c	Yes	a	c	a	a	a	Yes	Yes	Rampur	341
Yes	Yes	a		a	a	c	Yes	a	c	a	c	b	Yes	Yes	Jorberya	342
Yes	Yes	a	c	b	b	c	Yes	b	c	b	c	b	Yes	Yes	Dhagora	343
Yes	a	a	c	a	a	c	Yes	b	c	b	b	b	Yes	Yes	Kushgora Gopinathpur	344
Yes	Yes	b	Yes	b	b	c	Yes	a	c	a	b	b	Yes	Yes	Parbahal	345
a	Yes	c	Yes	b	b	c	Yes	a	c	a	b	c	Yes	Yes	Dayaramdi	346
Yes	Yes	a	Yes	b	b	c	Yes	Yes	c	a	c	b	Yes	Yes	Amcharar	347
Yes	b	c	c	c	c	c	Yes	Yes	c	b	b	b	Yes	Yes	Pabra	348
b	b	c	c	c	c	c	Yes	a	c	b	c	Yes	a	a	Gahira	349
a	Yes	c	Yes	b	b	c	Yes	a	c	a	b	c	Yes	Yes	Sindurpur	350

Availability of miscellaneous facilities (If amenities available code -Yes is given, If not available within the village , the distance range code viz; a for < 5 Kms, b for 5-10													Availability of electricity (Yes/No)			
Serial Number	Name of Village	ASHA (Accredited Social Health Activist)	Community centre with/without TV	Sports Field,	Sports Club / Recreation Centre	Cinema / Video Hall	Public Library	Public Reading Room	Newspaper Supply	Assembly Polling station	Birth & Death Registration Office	Power Supply for Domestic Use (ED)	Power Supply for Agricultural Use (EAG)	Power Supply for Commercial Use (EC)	Power Supply for All Uses (EA)	
1	2	88	89	90	91	92	93	94	95	96	97	98	99	100	101	
309	Birkicha															
310	Kelahi	Yes	Yes	a	b	b	b	b	Yes	Yes	b	Yes	No	Yes	No	
311	Beryadi	Yes	b	a	b	b	a	a	Yes	a	b	Yes	No	Yes	No	
312	Sharbarya	Yes	b	Yes	Yes	b	b	b	Yes	Yes	a	Yes	No	No	No	
313	Ekanja	Yes	b	Yes	Yes	b	b	b	Yes	a	a	Yes	No	No	No	
314	Kenkchia															
315	Turradi	Yes	b	Yes	Yes	Yes	b	Yes	Yes	Yes	a	Yes	No	No	No	
316	Bamandiha	Yes	b	a	Yes	c	b	b	Yes	Yes	a	Yes	No	No	No	
317	Taltor															
318	Bhanuridi	Yes	a	Yes	Yes	c	b	Yes	Yes	Yes	Yes	Yes	No	Yes	No	
319	Bara Bandy	Yes	a	a	Yes	c	b	Yes	Yes	a	a	Yes	No	No	No	
320	Sidhabari	Yes	a	a	Yes	c	b	b	Yes	a	a	Yes	No	No	No	
321	Rangamatya	Yes	a	Yes	Yes	c	b	Yes	Yes	Yes	a	Yes	No	No	No	
322	Rigudi	Yes	Yes	Yes	Yes	c	b	Yes	Yes	Yes	a	Yes	No	No	No	
323	Chhotairga	Yes	a	Yes	Yes	c	b	Yes	Yes	a	a	Yes	No	No	No	
324	Barairga	Yes	Yes	Yes	Yes	c	b	Yes	Yes	Yes	a	Yes	No	No	No	
325	Durgamahal	Yes	a	a	Yes	a	b	b	Yes	Yes	b	Yes	No	No	No	
326	Chaturbhujpur															
327	Lipanya	Yes	a	Yes	Yes	Yes	Yes	Yes	Yes	Yes	b	Yes	No	Yes	No	
328	Palaskura	Yes	Yes	a	Yes	b	a	a	Yes	Yes	b	Yes	No	Yes	No	
329	Jabarra	Yes	b	a	Yes	b	a	a	Yes	Yes	a	Yes	No	Yes	No	
330	Jhanpara	Yes	Yes	Yes	Yes	b	Yes	Yes	Yes	Yes	Yes	Yes	No	Yes	No	
331	Tentulyabaid	Yes	a	a	a	b	a	a	Yes	a	a	Yes	No	No	No	
332	Bagalia	Yes	Yes	c	c	b	a	a	Yes	Yes	Yes	Yes	No	Yes	No	
333	Phusrabaid	Yes	Yes	Yes	a	a	a	a	Yes	Yes	Yes	Yes	No	Yes	No	
334	Layara	Yes	a	c	a	a	a	a	Yes	Yes	a	Yes	No	No	No	
335	Baishyakuli	Yes	a	a	Yes	a	a	a	Yes	Yes	a	Yes	No	No	No	
336	Maldi	Yes	a	Yes	Yes	a	a	a	Yes	a	a	Yes	No	No	No	
337	Anara	Yes	Yes	Yes	Yes	a	b	b	Yes	Yes	Yes	Yes	No	Yes	No	
338	Ranipur	Yes	a	a	c	a	a	a	Yes	Yes	a	Yes	No	No	No	
339	Palma	Yes	Yes	a	a	a	a	a	Yes	Yes	a	Yes	No	Yes	No	
340	Amlatora	Yes	a	Yes	Yes	a	a	a	Yes	Yes	a	Yes	No	No	No	
341	Rampur	Yes	a	Yes	Yes	a	a	a	Yes	Yes	a	Yes	No	No	No	
342	Jorberya	Yes	a	c	c	a	a	a	Yes	Yes	Yes	Yes	No	Yes	No	
343	Dhagora	Yes	b	b	b	b	b	b	Yes	Yes	a	Yes	No	No	No	
344	Kushgora Gopinathpur	Yes	a	a	c	a	a	a	Yes	Yes	a	Yes	No	Yes	No	
345	Parbahal	Yes	Yes	Yes	Yes	b	a	a	Yes	Yes	a	Yes	No	Yes	No	
346	Dayaramdi	Yes	b	Yes	b	b	a	a	Yes	a	a	Yes	No	No	No	
347	Amchatar	Yes	Yes	Yes	Yes	a	a	a	Yes	Yes	a	Yes	No	Yes	No	
348	Pabra	Yes	b	Yes	b	b	b	b	Yes	b	b	Yes	No	Yes	No	
349	Gahira	a	a	a	a	a	a	a	Yes	a	a	Yes	No	Yes	No	
350	Sindurpur	Yes	Yes	Yes	b	b	a	a	Yes	Yes	a	Yes	No	No	No	

Nearest Town		Land Use							
		Area under different types of land use (in hectares rounded up to one decimal place)							
Name	Distance range code i.e. a for < 5 Kms, b for 5-10 Kms and c for 10+ kms .	Forests	Area under Non-agricultural Uses	Barren and Un-cultivable land	Permanent Pastures and Other Grazing Lands	Land Under Miscellaneous Tree Crops etc.	Culturable Waste Land	Name of Village	Serial Number
102	103	104	105	106	107	108	109	2	1
		0	0	0	0	0	6.4	Birkicha	309
RAGHUNATHPUF	c	0	75.2	0	0	0	9.3	Kelahi	310
RAGHUNATHPUF	c	0	15.9	0	0	0	10.9	Beryadi	311
ANARA	c	0	13.8	0	0	0	40	Sharbarya	312
ANARA	c	0	16.1	0	0	0	20	Ekanja	313
		0	0.1	0	0	0	8.9	Kenkchia	314
PURULIA	c	0	5.4	0	0	0	40	Turradi	315
PURULIA	c	0	4.8	0	0	0	20	Bamandiha	316
		0	27	0	0	0	20	Taltor	317
ANARA	c	0	17	0	0	0	40	Bhanuridi	318
ANARA	c	0	0.7	0	0	0	4	Bara Bandy	319
ANARA	c	0	29.6	0	0	0	40	Sidhabari	320
PURULIA	c	0	39	0	0	0	80	Rangamatya	321
PURULIA	c	0	42	0	0	0	20	Rigudi	322
PURULIA	c	0	24.2	0	0	0	19.2	Chhotairga	323
ANARA	c	0	92.4	0	0	0	80	Barairga	324
ANARA	c	0	24.4	0	0	0	19.2	Durgamahar	325
		0	12.3	0	0	0	18.8	Chaturbhujpur	326
PURULIA	c	0	126.4	0	0	0	70	Lipanya	327
PURULIA	c	0	32.1	0	0	0	20	Palaskura	328
RAGHUNATHPUF	c	10.1	146.3	0	0	0	0	Jabarra	329
RAGHUNATHPUF	c	13	325.9	0	0	0	0	Jhanpara	330
PURULIA	c	0	67.9	0	0	0	29	Tentulyabaid	331
		0	365.6	0	0	0	107.2	Bagalia	332
PURULIA	c	20	152.9	0	0	0	80	Phusrabaid	333
PURULIA	c	0	39.8	0	0	0	41.2	Layara	334
RAGHUNATHPUF	c	0	77.8	0	0	0	15.4	Baishyakuli	335
		0	1.2	0	0	0	1.2	Maldi	336
ANARA	c	0	143	0	0	0	38.4	Anara	337
PURULIA	c	0	51.5	0	0	0	44	Ranipur	338
ANARA	b	101.2	121.4	0	0	0	88.2	Palma	339
ANARA	b	0	32.5	0	0	0	40.5	Amlatora	340
ANZRA	a	0	31.5	0	0	0	40.5	Rampur	341
PURULIA	c	0	344	0	0	0	0	Jorberya	342
PURULIA	c	0	17.3	0	0	0	0	Dhagora	343
PURULIA	c	0	179.9	0	0	0	0	Kushgora Gopinathpur	344
RAGHUNATHPUF	c	80	16.8	0	0	0	50	Parbahal	345
RAGHUNATHPUF	c	0	1.8	0	0	0	8	Dayaramdi	346
RAGHUNATHPUF	c	0	1.4	0	0	0	45	Amchatar	347
raghunathpur	c	0	34	0	0	0	0	Pabra	348
RAGHUNATHPUF	c	0	35.1	0	0	0	0	Gahira	349
RAGHUNATHPUF	c	0	8.6	0	0	0	45	Sindurpur	350

Land Use												
Area under different types of land use (in hectares rounded up to one decimal place)							Area irrigated by source (in hectare).					
Serial Number	Name of Village	Fallow lands other than current fallows	Current Fallows	Net Area Sown	Total Irrigated Land Area	Total Un-irrigated Land Area	Canals (C)	Wells/Tube-wells(W/TW)	Tanks/Lakes(T/L)	Water Falls(WF)	Others(O)	
1	2	110	111	112	113	114	115	116	117	118	119	
309	Birkicha	0	0	50.9	0	50.9	0	0	0	0	0	
310	Kelahi	0	0	123.1	5.6	117.5	0	5.6	0	0	0	
311	Beryadi	0	0	57	0	57	0	0	0	0	0	
312	Sharbarya	0	0	80	80	0	0	80	0	0	0	
313	Ekanja	0	0	59.2	19.2	40	0	19.2	0	0	0	
314	Kenkchia	0	0	165.9	0	165.9	0	0	0	0	0	
315	Turradi	0	0	120	40	80	0	40	0	0	0	
316	Bamandiha	0	0	40	20	20	0	20	0	0	0	
317	Taltor	0	0	20.8	0	20.8	0	0	0	0	0	
318	Bhanuridi	0	0	200	40	160	0	40	0	0	0	
319	Bara Bandya	0	0	12	4	8	0	4	0	0	0	
320	Sidhabari	0	0	80	40	40	0	40	0	0	0	
321	Rangamatya	0	0	120	80	40	0	80	0	0	0	
322	Rigudi	0	0	91.6	47.6	44	0	47.6	0	0	0	
323	Chhotairga	0	0	78.2	19.2	59	0	19.2	0	0	0	
324	Barairga	0	0	120	90	30	0	90	0	0	0	
325	Durgamahahal	0	0	46.8	8	38.8	0	8	0	0	0	
326	Chaturbhujpur	0	0	60.2	0	60.2	0	0	0	0	0	
327	Lipanya	0	0	358.4	60	298.4	0	60	0	0	0	
328	Palaskura	0	0	100	40	60	0	40	0	0	0	
329	Jabarra	0	0	407.7	0	407.7	0	0	0	0	0	
330	Jhanpara	0	0	184	0	184	0	0	0	0	0	
331	Tentulyabaid	0	0	25.2	0	25.2	0	0	0	0	0	
332	Bagalia	0	0	127.2	127.2	0	0	127.2	0	0	0	
333	Phusrabaid	0	0	568	0	568	0	0	0	0	0	
334	Layara	0	0	128.1	0	128.1	0	0	0	0	0	
335	Baishyakuli	0	0	151	2.1	148.8	0	2.1	0	0	0	
336	Maldi	0	0	4	0	4	0	0	0	0	0	
337	Anara	0	0	352.1	0	352.1	0	0	0	0	0	
338	Ranipur	0	0	161	30	131	0	30	0	0	0	
339	Palma	0	0	445.1	0	445.1	0	0	0	0	0	
340	Amlatora	0	0	36.3	0	36.3	0	0	0	0	0	
341	Rampur	0	0	82.4	0	82.4	0	0	0	0	0	
342	Jorberya	0	0	512.5	480	32.5	0	480	0	0	0	
343	Dhagora	0	0	65	40	25	0	40	0	0	0	
344	Kushgora Gopinathpur	0	0	295	120	175	0	120	0	0	0	
345	Parbahal	0	0	200	0	200	0	0	0	0	0	
346	Dayaramdi	0	0	10	0	10	0	0	0	0	0	
347	Amchatar	0	0	200	50	150	0	30	0	20	0	
348	Pabra	0	0	280	200	80	0	0	200	0	0	
349	Gahira	0	0	200	100	100	0	12.1	87.9	0	0	
350	Sindurpur	0	0	150	0	150	0	0	0	0	0	

Name of three most important commodities manufactured			Name of Village	Serial Number
First	Second	Third		
120	121	122	2	1

			Birkicha	309
			Kelahi	310
			Beryadi	311
			Sharbarya	312
			Ekanja	313
			Kenkchia	314
			Turradi	315
			Bamandiha	316
			Taltor	317
			Bhanuridi	318
			Bara Bandya	319
			Sidhabari	320
			Rangamatya	321
			Rigudi	322
			Chhotairga	323
			Barairga	324
			Durgamahali	325
			Chaturbhujpur	326
			Lipanya	327
			Palaskura	328
			Jabarra	329
			Jhanpara	330
			Tentulyabaid	331
			Bagalia	332
			Phusrabaid	333
			Layara	334
			Baishyakuli	335
			Maldi	336
			Anara	337
			Ranipur	338
			Palma	339
			Amlatora	340
			Rampur	341
			Jorberya	342
			Dhagora	343
			Kushgora Gopinathpur	344
			Parbahal	345
			Dayaramdi	346
			Amchatar	347
			Pabra	348
Stone	Soft		Gahira	349
Stone Gusser	Soft Cake	Gool Factory	Sindurpur	350

Census of India 2011
Amenities and Land use

Serial Number	Name of Village	Location code no.	Total area of the village (in hectares rounded up to one decimal place)	Total population (2011 census)	Number of households (2011 census)	Number of educational amenities available in village , the distance range code viz; a for 0-5 kms, b for 5-10 kms, c for 10+ kms of nearest place where facility is available							
						7	8	9	10	11	12	13	14
1	2	3	4	5	6	Pre-Primary school (PP)	Primary school (P)	Middle school (M)	Secondary School (S)	Senior Secondary school (SS)	Degree college of arts , science & commerce (ASC)	Engineering college(EC)	Medical college (MC)
351	Udaypur	330137	135.2	933	156	2	2	a	a	a	c	c	c
352	Asurbandh	330138	387.7	3357	605	3	3	1	a	a	c	c	c
353	Shyampur (P)	330139	304.3	1068	177	1	1	a	a		c	c	c
354	Deuli	330140	225	2044	396	1	1	1	1	1	c	c	c
355	Pareshya	330141	286.9	2186	361	1	1	b	b	b	c	c	c
356	Anantapur	330142	135.2	1007	189	1	1	a	a	a	c	c	c
357	Dumardiha	330143	204.8	965	177	1	1	a	b	b	c	c	c
358	Bhatpahari	330144	137.2	542	87	1	1	a	b	b	c	c	c
Block T O T A L :			29239.2	167997	30434	167	156	42	17	9	0	0	0

- Village Directory

(As in 2009)

le. (If not available within the : < 5 Kms, b for 5-10 Kms and c cility is available is given).															Number of Medical Amenities available. (If not available within the village , the distance range code viz; a for < 5 Kms, b for 5-10 Kms and c for 10+ kms of nearest place where facility is available is given).															Name of Village	Serial Number
Management institute (MI)	Polytechnic (Pt)	Vocational training school /ITI	Non-formal training centre (NFTC)	Special school for disabled (SSD)	Others (specify)	Community health centre (CHC)	Primary health centre (PHC)	Primary health sub centre (PHS)	Maternity and child welfare centre (MCW)	T.B. clinic (TBC)	Hospital-allopathic (HA)	Hospital-alternative medicine (HO)	Dispensary (D)	Veterinary hospital (VH)	Mobile health clinic (MHC)	Family welfare centre (FWC)															
15	16	17	18	19	20	21	22	23	24	25	26	27	28	29	30	31	2	1													
c	c	c	a	c		c	a	a	a	c	a	a	a	a	c	a	Udaypur	351													
c	c	c	1	c		b	1	1	1	b	b	b	b	b	c	1	Asurbandh	352													
c	c	c	a	c		c	a	a	a	c	a	a	a	a	c	a	Shyampur (P)	353													
c	c	c	1	c		c	b	1	1	c	b	b	b	a	c	1	Deuli	354													
c	c	c	c	c		c	c	1	1	c	c		c	b	c	1	Pareshya	355													
c	c	c	b	c		b	a	a	a	b	a	a	a	a	c	a	Anantapur	356													
c	c	c	a	c		b	b	b	b	b	b	b	b	b	c	b	Dumardiha	357													
c	c	c	b	c		b	a	a	a	b	a	a	a	a	c	a	Bhatpahari	358													
0	0	0	32	0	8	2	3	31	26	3	2	4	6	8	0	25	: Block T O T A L														

Serial Number	Name of Village	Number of Non-Government Medical Amenities available.							Availability of drinking water - Yes / No							
		Charitable non Govt. hospital/Nursing home.	Medical practitioner with MBBS Degree	Medical practitioner with other degree	Medical practitioner with no degree	Traditional practitioner and faith healer .	Medicine Shop	Others	Tap water (Treated/Untreated)	Well water (Covered / Uncovered well)	Hand Pump	Tube wells / Bore well	Spring	River / Canal	Tank / Pond / Lake	Others
1	2	32	33	34	35	36	37	38	39	40	41	42	43	44	45	46
351	Udaypur	0	0	0	0	0	0	0	No	Yes	Yes	No	No	Yes	Yes	No
352	Asurbandh	0	0	0	2	0	0	0	No	Yes	Yes	No	No	No	Yes	No
353	Shyampur (P)	0	1	0	0	0	2	0	No	Yes	Yes	No	No	No	Yes	No
354	Deuli	0	0	0	1	0	0	0	No	Yes	Yes	No	No	No	Yes	No
355	Pareshya	0	0	0	0	0	0	0	No	Yes	Yes	No	No	No	Yes	No
356	Anantapur	0	0	0	0	0	0	0	No	Yes	Yes	No	No	No	Yes	No
357	Dumardiha	0	0	0	1	0	0	0	No	Yes	Yes	No	No	No	Yes	No
358	Bhatpahari	0	0	0	0	0	0	0	No	Yes	Yes	No	No	No	Yes	No
Block T O T A L :		12	6	39	74	2	25	0	4	112	113	10	0	34	114	1

Availability of toilet & others Yes / No				Communication and transport facilities (If amenities available code -Yes is given except for Village Pin Code ,If not available within the village , the distance range code viz; a for < 5 Kms, b for 5-10 Kms and c for 10+ kms of nearest place where facility is available is given).								
Community toilet including bath.	Community toilet excluding bath.	Rural sanitary mart or sanitary hardware outlet available near the village.	Community bio- gas or recycle of waste for productive use.	Post office(PO)	Sub post office (SPO)	Post & Telegraph office (P&TO)	Village Pin Code	Telephones (Land lines)	Public call office (PCO)	Mobile phone coverage	Name of Village	Serial Number
47	48	49	50	51	52	53	54	55	56	57	2	1
No	No	No	No	c	a	b	723155	a	b	Yes	Udaypur	351
No	No	No	No	c	a	a	723146	a	a	Yes	Asurbandh	352
No	No	No	No	c	a	a	723146	Yes	Yes	Yes	Shyampur (P)	353
No	No	No	No	c	Yes	a	723146	a	Yes	Yes	Deuli	354
No	No	No	No	c	b	a	723126	a	a	Yes	Pareshya	355
No	No	No	No	c	b	b	723162	a	b	Yes	Anantapur	356
No	No	No	No	c	b	b	723162	Yes	b	Yes	Dumardiha	357
No	No	No	No	c	b	b	723155	Yes	b	Yes	Bhatpahari	358
0	0	2	0	4	12	0	115	8	19	112	: Block T O T A L	

Communication and transport facilities (If amenities available code -Yes is given except for Village Pin Code ,If not available within the village , the distance range code													Village connected to highway (If amenities available code village , the distance range code and c for 10+ kms of nearest			
Serial Number	Name of Village	Internet cafes/ Common service centre (CSC)	Private courier facility	Bus service (Public & Private)	Railway stations	Auto/Modified Autos	Taxis and Vans	Tractors	Cycle-pulled rickshaws(Manual & Machine driven)	Carts driven by animals	Sea /River ferry service	Connected to national highway(NH)	Connected to state highway(SH)	Connected to major district road (MDR)	Connected to others district road	Pucca roads
1	2	58	59	60	61	62	63	64	65	66	67	68	69	70	71	72
351	Udaypur	b	b	a	b	a	a	a	a	Yes	c	c	b	Yes	a	a
352	Asurbandh	a	a	a	b	a	Yes	Yes	a	Yes	c	c	c	Yes	a	a
353	Shyampur (P)	a	Yes	Yes	b	Yes	Yes	Yes	Yes	a	c	c	c		Yes	Yes
354	Deuli	a	a	Yes	b	Yes	Yes	Yes	a	Yes	c	c	c	Yes	Yes	Yes
355	Pareshya	c	b	Yes	b	b	b	Yes	a	Yes	c	c	c	b	a	a
356	Anantapur	b	b	a	b	b	b	a	a	Yes	c	c	c	c	Yes	a
357	Dumardiha	b	b	a	b	b	b	a	a	Yes	c	c	c	c	a	a
358	Bhatpahari	b	b	Yes	b	b	a	a	a	Yes	c	c	c	Yes	Yes	a
Block T O T A L :		0	1	48	1	24	51	71	42	113	0	0	6	15	25	40

ys,village roads, banks & credit societies : -Yes is given, If not available within the code viz; a for <5 Kms, b for 5-10 Kms place where facility is available is given).														Availability of miscellaneous facilities (If amenities available code -Yes is given, If not available within the village , the distance range code viz; a for < 5 Kms, b for 5-10 Kms and c for 10+ kms of nearest place where facility is available is given).		
73	74	75	76	77	78	79	80	81	82	83	84	85	86	87	Name of Village	Serial Number
a	Yes	c	Yes	b	b	c	Yes	a	c	a	b	b	Yes	Yes	Udaypur	351
Yes	Yes	b	Yes	b	b	c	Yes	Yes	c	a	b	b	Yes	Yes	Asurbandh	352
Yes	Yes	b	Yes	a	a	c	Yes	a	c	a	b	c	Yes	Yes	Shyampur (P)	353
Yes	Yes	b	Yes	a	a	c	Yes	Yes	c	a	a	c	Yes	Yes	Deuli	354
Yes	c	c	c	b	b	c	Yes	a	c	b	b	c	Yes	Yes	Pareshya	355
Yes	Yes	c	Yes	a	b	c	Yes	a	c	a	c	c	Yes	Yes	Anantapur	356
Yes	Yes	c	Yes	b	b	c	Yes	Yes	c	b	a	b	Yes	Yes	Dumardiha	357
Yes	Yes	c	Yes	b	b	c	Yes	a	c	a	c	b	Yes	Yes	Bhatpahari	358
101	32	9	19	4	1	0	109	39	5	18	28	22	103	115	: Block T O T A L	

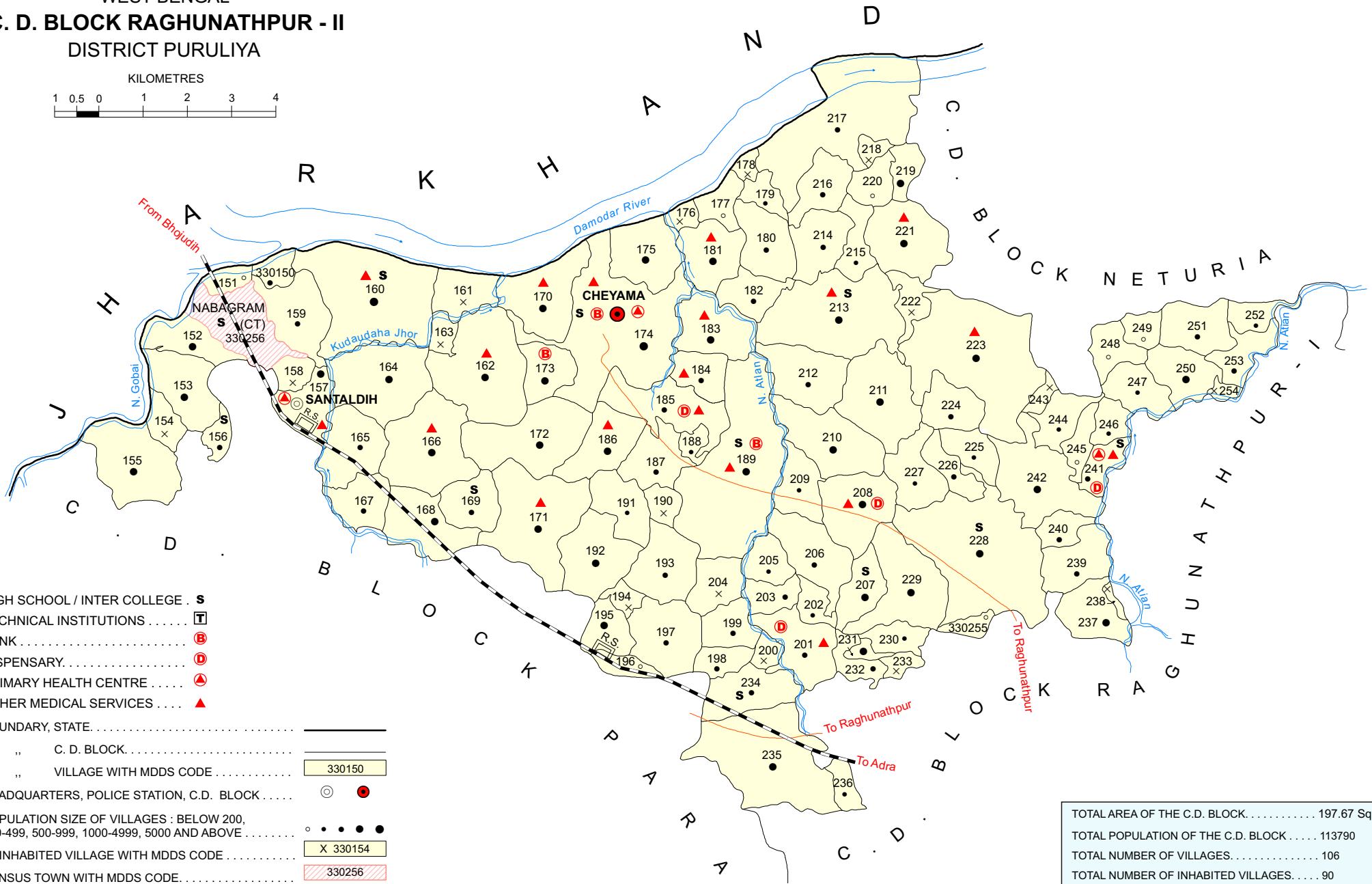
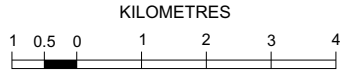
Availability of miscellaneous facilities (If amenities available code -Yes is given, If not available within the village , the distance range code viz; a for < 5 Kms, b for 5-10													Availability of electricity (Yes/No)			
Serial Number	Name of Village	ASHA (Accredited Social Health Activist)	Community centre with/without TV	Sports Field,	Sports Club / Recreation Centre	Cinema / Video Hall	Public Library	Public Reading Room	Newspaper Supply	Assembly Polling station	Birth & Death Registration Office	Power Supply for Domestic Use (ED)	Power Supply for Agricultural Use (EAG)	Power Supply for Commercial Use (EC)	Power Supply for All Uses (EA)	
1	2	88	89	90	91	92	93	94	95	96	97	98	99	100	101	
351	Udaypur	Yes	Yes	Yes	b	b	b	b	Yes	Yes	a	Yes	No	Yes	No	
352	Asurbandh	Yes	a	Yes	a	b	b	b	Yes	Yes	Yes	Yes	No	Yes	No	
353	Shyampur (P)	Yes	Yes	Yes	Yes	a	a	a	Yes	Yes	a	Yes	No	Yes	No	
354	Deuli	Yes	Yes	Yes	a	a	Yes	Yes	Yes	Yes	Yes	Yes	No	Yes	No	
355	Pareshya	Yes	b	b	b	b	c	b	Yes	Yes	b	Yes	No	Yes	No	
356	Anantapur	Yes	c	Yes	Yes	b	a	a	Yes	a	b	Yes	No	Yes	No	
357	Dumardiha	Yes	b	Yes	b	b	b	b	Yes	Yes	b	Yes	No	Yes	No	
358	Bhatpahari	Yes	a	Yes	a	b	a	a	Yes	a	b	Yes	No	No	No	
Block T O T A L :		117	31	59	49	13	15	26	112	80	19	118	1	67	1	

Nearest Town		Land Use								
		Area under different types of land use (in hectares rounded up to one decimal place)								
Name	Distance range code i.e. a for < 5 Kms, b for 5-10 Kms and c for 10+ kms .	Forests	Area under Non-agricultural Uses	Barren and Un-cultivable land	Permanent Pastures and Other Grazing Lands	Land Under Miscellaneous Tree Crops etc.	Culturable Waste Land	Name of Village	Serial Number	
102	103	104	105	106	107	108	109	2	1	
RAGHUNATHPUFc		0	30	0	0	0	5.2	Udaypur	351	
RAGHUNATHPUFc		0	17.7	0	0	0	70	Asurbandh	352	
RAGHUNATHPUFc		0	34.3	0	0	0	70	Shyampur (P)	353	
RAGHUNATHPUFc		0	25	0	0	0	20	Deuli	354	
RAGHUNATHPUFc		0	0	0	0	0	36.9	Pareshya	355	
RAGHUNATHPUFc		0	20.2	0	0	0	15	Anantapur	356	
RAGHUNATHPUFc		0	4.8	0	0	0	50	Dumardiha	357	
RAGHUNATHPUFc		0	22.2	0	0	0	115	Bhatpahari	358	
0	0	652.7	6017.9	0	0	0	4075.7	: Block T O T A L		

Land Use											
Area under different types of land use (in hectares rounded up to one decimal place)							Area irrigated by source (in hectare).				
Serial Number	Name of Village	Fallow lands other than current fallows	Current Fallows	Net Area Sown	Total Irrigated Land Area	Total Un-irrigated Land Area	Canals (C)	Wells/Tube-wells(W/TW)	Tanks/Lakes(T/L)	Water Falls(WF)	Others(O)
1	2	110	111	112	113	114	115	116	117	118	119
351	Udaypur	0	0	100	0	100	0	0	0	0	0
352	Asurbandh	0	0	300	0	300	0	0	0	0	0
353	Shyampur (P)	0	0	200	0	200	0	0	0	0	0
354	Deuli	0	0	180	0	180	0	0	0	0	0
355	Pareshya	0	0	250	200	50	0	0	200	0	0
356	Anantapur	0	0	100	0	100	0	0	0	0	0
357	Dumardiha	0	0	150	0	150	0	0	0	0	0
358	Bhatpahari	0	0	0	0	0	0	0	0	0	0
Block T O T A L :		0	0	18493	5171.5	13321	31.3	2627.7	2357.4	34.1	

Name of three most important commodities manufactured			Name of Village	Serial Number
First	Second	Third		
120	121	122	2	1
			Udaypur	351
Bricks			Asurbandh	352
			Shyampur (P)	353
Gool Factory	Stone Crusser	Bricks	Deuli	354
			Pareshya	355
			Anantapur	356
			Dumardiha	357
			Bhatpahari	358
			: Block T O T A L	

INDIA
WEST BENGAL
C. D. BLOCK RAGHUNATHPUR - II
DISTRICT PURULIYA



- HIGH SCHOOL / INTER COLLEGE **S**
- TECHNICAL INSTITUTIONS **T**
- BANK **B**
- DISPENSARY **D**
- PRIMARY HEALTH CENTRE **▲**
- OTHER MEDICAL SERVICES **▲**
- BOUNDARY, STATE ————
- " C. D. BLOCK ————
- " VILLAGE WITH MDDS CODE 330150
- HEADQUARTERS, POLICE STATION, C.D. BLOCK **●**
- POPULATION SIZE OF VILLAGES : BELOW 200,
200-499, 500-999, 1000-4999, 5000 AND ABOVE **○ ● ● ● ●**
- UNINHABITED VILLAGE WITH MDDS CODE **X** 330154
- CENSUS TOWN WITH MDDS CODE 330256
- IMPORTANT METALLED ROADS ————
- RAILWAY LINE WITH STATION, BROAD GAUGE **R.S.**
- RIVER AND STREAM

TOTAL AREA OF THE C.D. BLOCK	197.67 Sq. Kms.
TOTAL POPULATION OF THE C.D. BLOCK	113790
TOTAL NUMBER OF VILLAGES	106
TOTAL NUMBER OF INHABITED VILLAGES	90
TOTAL NUMBER OF CENSUS TOWNS	1
TOTAL NUMBER OF STATUTORY TOWNS	NIL
DISTANCE FROM DISTRICT HEADQUARTERS TO C. D. BLOCK HEADQUARTERS (APPROX.).	
30 Kms.	

Alphabetical List of Villages

Name of the CD Block : Raghunathpur-II

CD Block Code (2011) : 0228

Sl. No.	Name of the Village	PLCN 2001	MDDS PLCN 2011
1	2	3	4
1	Alladih	02386900	330164
2	Ashuara	02392700	330222
3	Baghadabar	02388100	330176
4	Bagmanmi	02391500	330210
5	Bagra (P)	02386200	330157
6	Balabana	02392300	330218
7	Baldi	02390900	330204
8	Bamarra	02388800	330183
9	Banda	02389000	330185
10	Baragarya	02392600	330221
11	Barasalya	02389600	330191
12	Barda	02390600	330201
13	Bardi Alias Tarapur	02391900	330214
14	Barhakanali	02389700	330192
15	Barra	02391800	330213
16	Batmanmi	02391700	330212
17	Belkura	02386000	330155
18	Bhabanipur	02387200	330167
19	Chak Kamakuri	02386800	330163
20	Chak Karnnahir	02389900	330194
21	Chak Mangla	02388300	330178
22	Chakbad (P)	02386100	330156
23	Chandra	02395800	330253
24	Changuri	02390800	330203
25	Charanbandh	02393100	330226
26	Chatarmahul	02387700	330172
27	Cheyama	02387900	330174
28	Chitarma	02388700	330182
29	Dandua	02387600	330171
30	Dhanara	02389800	330193
31	Dhanuktor	02394700	330242
32	Dignagar	02391400	330209
33	Dumdumi	02395300	330248
34	Dumurkola	02393400	330229
35	Erendi (P)	02385800	330153
36	Gabranda	02391300	330208
37	Ghutitara	02395500	330250
38	Gobindanagar alias Kashiberia	02394000	330235
39	Gosaidih Alias-Tubkadih	02386300	330158
40	Gurudi	02392100	330216

Alphabetical List of Villages

Name of the CD Block : Raghunathpur-II

CD Block Code (2011) : 0228

Sl. No.	Name of the Village	PLCN 2001	MDDS PLCN 2011
1	2	3	4
41	Hadla	02387800	330173
42	Hingudi	02396000	330255
43	Ichhar	02386500	330160
44	Jaypur	02392500	330220
45	Jemuadi	02388400	330179
46	Kalipur	02394300	330238
47	Karandi	02393500	330230
48	Kargali	02387500	330170
49	Kewabathan	02395200	330247
50	Khaira Chak	02390100	330196
51	Khalsa	02395900	330254
52	Khantra	02390200	330197
53	Kharikabad	02395700	330252
54	Khudirmahul	02395400	330249
55	Kolyagara	02393600	330231
56	Kulisara	02394200	330237
57	Kumardih	02385500	330150
58	Lachhyara	02395600	330251
59	Lakhiara Alias Joradih	02387100	330166
60	Lalpur	02390700	330202
61	Lalpur	02392400	330219
62	Madhutati Alias Mautor	02389400	330189
63	Maladhar	02392000	330215
64	Mandapdanga	02389200	330187
65	Mangalda	02393300	330228
66	Manipur	02395100	330246
67	Manuadi	02393800	330233
68	Matira	02388900	330184
69	Muchkunda	02394500	330240
70	Muldi	02393200	330227
71	Murabag	02386600	330161
72	Nabagram	02395000	330245
73	Nadiha	02390500	330200
74	Nanduka	02391600	330211
75	Narendrapur	02391000	330205
76	Narira	02391100	330206
77	Nildi	02394600	330241
78	Nutandi	02391200	330207
79	Pabra	02392800	330223
80	Paranpur	02390300	330198

Alphabetical List of Villages

Name of the CD Block : Raghunathpur-II

CD Block Code (2011) : 0228

Sl. No.	Name of the Village	PLCN 2001	MDDS PLCN 2011
1	2	3	4
81	Pathartikuri	02394400	330239
82	Poradih (P)	02385700	330152
83	Pratappur	02394900	330244
84	Premsinghdih	02385600	330151
85	Raghabpur	02394100	330236
86	Rangamatia	02393000	330225
87	Rangataur	02385900	330154
88	Ratanpur	02387400	330169
89	Raybandh	02389500	330190
90	Ruknibera	02390000	330195
91	Sagarka	02389100	330186
92	Salgora	02388500	330180
93	Saltora	02388200	330177
94	Santaldih	02386400	330159
95	Shwetpalas	02388000	330175
96	Simra	02392900	330224
97	Simulhir	02387000	330165
98	Singpur	02394800	330243
99	Sundra Bandh	02393900	330234
100	Telkupi	02392200	330217
101	Tentulia	02393700	330232
102	Toldi	02390400	330199
103	Trishuldanga	02389300	330188
104	Tulsibari	02388600	330181
105	Uka	02387300	330168
106	Usir	02386700	330162

Census of India 2011
Amenities and Land use

Serial Number	Name of Village	Location code no.	Total area of the village (in hectares rounded up to one decimal place)	Total population (2011 census)	Number of households (2011 census)	Number of educational amenities available in village, the distance range code viz; a for 0-5 kms, b for 5-10 kms, c for 10+ kms of nearest place where facility is available							
						Pre-Primary school (PP)	Primary school (P)	Middle school (M)	Secondary School (S)	Senior Secondary school (SS)	Degree college of arts, science & commerce (ASC)	Engineering college(EC)	Medical college (MC)
1	2	3	4	5	6	7	8	9	10	11	12	13	14

Name of District:-Puruliya

Name of CD Block:-Raghnathpur - II

359	Kumardih	330150	62.3	546	90	1	1		a	b	b		
360	Premsinghdih	330151	52.2	1	1	a	a		a	b		b	
361	Poradih (P)	330152	236.3	1463	227	1	1	a	a	a	b		
362	Erendi (P)	330153	228.6	1608	264	1	1	a	a	a	b		
363	Rangataur	330154	79.3	0	0								
364	Belkura	330155	301.9	1622	294	1	1	b	a	a	c		
365	Chakbad (P)	330156	132.3	934	161	1	1	1	1	1			
366	Bagra (P)	330157	318.9	2492	411	1	1	a	a	a	b		
367	Gosaidih Alias-Tubkadih	330158	44.5	0	0								
368	Santaldih	330159	205.6	961	163	1	1	1	a	b	b		
369	Ichhar	330160	585.6	6496	1156	3	3	1	1	b	a		
370	Murabag	330161	155.4	0	0								
371	Usir	330162	438.3	2430	467	1	1	b	b	b	c		
372	Chak Kamakuri	330163	39.2	0	0								
373	Alladih	330164	346.4	1482	221	1	1	b					
374	Simulhir	330165	201.9	782	141	1	1				c		
375	Lakhiara Alias Joradih	330166	348.8	1351	237	1	1	1					
376	Bhabanipur	330167	140.8	903	162	1	1				c		
377	Uka	330168	212.9	1262	259	1	1	a	a	b	b		
378	Ratanpur	330169	145.3	515	88	1	1	1	1	b	c		
379	Kargali	330170	251.3	3111	530	2	2			a	a		
380	Dandua	330171	405.2	1544	271	1	1				c		
381	Chatarmahul	330172	350	1950	325	2	2	b	b	b	b		
382	Hadla	330173	145.2	1269	221	1	1		b	b	c		
383	Cheyama	330174	698.6	7413	1453	4	4	2	2	1	a		
384	Shwetpalas	330175	233.8	1090	205	1	1			a		b	
385	Baghadabar	330176	39.5	0	0								
386	Saltora	330177	92.6	93	16	1	1	b	b	b	c	c	c
387	Chak Mangla	330178	31.2	0	0								
388	Jemuadi	330179	66	472	96	1	1	b	b	b	c	c	c
389	Salgora	330180	169.6	818	161	1	1	1	a	a	c	c	c
390	Tulsibari	330181	175.7	1476	274	1	1	a	a	b	b		
391	Chitarma	330182	121.2	939	196	1	1	1	b	b	c	c	c
392	Bamarra	330183	222.7	2707	497	2	2	1	a	a	b		
393	Matira	330184	106.5	757	147	1	1	b	b	b	c	c	c
394	Banda	330185	247.6	635	114	1	1	a		a	b		
395	Sagarka	330186	180.2	1506	276	1	1	1					
396	Mandapdanga	330187	157.2	604	111	2	2	a		a	b		
397	Trishuldanga	330188	40.1	220	37		a	a		a	b		
398	Madhutati Alias Mautor	330189	728.4	3931	768	3	3	1		1	b		

- Village Directory

(As in 2009)

le. (If not available within the : < 5 Kms, b for 5-10 Kms and c cility is available is given).										Number of Medical Amenities available. (If not available within the village , the distance range code viz; a for < 5 Kms, b for 5-10 Kms and c for 10+ kms of nearest place where facility is available is given).										Name of Village	Serial Number
Management institute (MI)	Polytechnic (Pt)	Vocational training school /ITI	Non-formal training centre (NFTC)	Special school for disabled (SSD)	Others (specify)	Community health centre (CHC)	Primary health centre (PHC)	Primary health sub centre (PHS)	Maternity and child welfare centre (MCW)	T.B. clinic (TBC)	Hospital-allopathic (HA)	Hospital-alternative medicine (HO)	Dispensary (D)	Veterinary hospital (VH)	Mobile health clinic (MHC)	Family welfare centre (FWC)					
15	16	17	18	19	20	21	22	23	24	25	26	27	28	29	30	31	2	1			

Location CodeNo:-340

Location CodeNo:-0228

c	c		a			b		b	b	c		a	b				Kumardih	359
			a			b						a					Premsinghdih	360
						c	c	c	c	c	c	c	c	c	c	c	Poradih (P)	361
c	c					c	c	c	c	c	c	c	c	c	c	c	Erendi (P)	362
																	Rangataur	363
c	c					c	b	b	c	c	c	c	b	c	c	c	Belkura	364
c	c					c	b	b	c	c	c	c	b	c	b		Chakbad (P)	365
c	c					c		1	1	c	c	c		c			Bagra (P)	366
																	Gosaidih Alias-Tubkadih	367
c	c		a														Santaldih	368
c	c					a		1	a		b		a	a			Ichhar	369
																	Murabag	370
						a	a		1	b	a	b	b	b	b	b	Usir	371
																	Chak Kamakuri	372
c	c					b											Alladih	373
c	c					b											Simulhir	374
c	c					b	b		1	b	b	b	b	b	b	b	Lakhiara Alias Joradih	375
c	c					b	b	b	b	b	b	b	b	b	b	b	Bhabanipur	376
c	c					b	b	b	b	b	b	b	b				Uka	377
						b	b	b	b	b	b	b	b	b			Ratanpur	378
							a		1	a	c	c		a	a		Kargali	379
			c			a	a		1	b	b	b	b	b	b	b	Dandua	380
c	c					b	b	b	b	b	b	b		b			Chatarmahul	381
c	c					b	b	b	b	b	b	b	b	b	b	b	Hadla	382
															1		Cheyama	383
					3		a	a	a	c	c			a	a		Shwetpalas	384
																	Baghadabar	385
c	c					b	b	b	b	b	b	b	b	b		c	Saltora	386
																	Chak Mangla	387
c	c					c	c	b	c	c	c	c	c	c		c	Jemuadi	388
						b	b	a	b	b	b	b	b	b		b	Salgora	389
c	c				1	b			1		c		b	b			Tulsibari	390
c	c					b	b	b	b	b	b	b	b	b		b	Chitarma	391
c	c					a	a		1	a	c		a	a			Bamarra	392
c	c					a	a	a		1	a	a	a	a	b	a	Matira	393
						1				1				1			Banda	394
c	c					b			1								Sagarka	395
c	c					a		a		c				a			Mandapdanga	396
c	c					a		a		c							Trishuldanga	397
c	c					2	a		1				1			1	Madhutati Alias Mautor	398

Serial Number	Name of Village	Number of Non-Government Medical Amenities available.							Availability of drinking water - Yes / No							
		Charitable non Govt. hospital/Nursing home.	Medical practitioner with MBBS Degree	Medical practitioner with other degree	Medical practitioner with no degree	Traditional practitioner and faith healer .	Medicine Shop	Others	Tap water (Treated/Untreated)	Well water (Covered / Uncovered well)	Hand Pump	Tube wells / Bore well	Spring	River / Canal	Tank / Pond / Lake	Others
1	2	32	33	34	35	36	37	38	39	40	41	42	43	44	45	46

359	Kumardih	0	0	0	0	0	0	0	No	Yes	Yes	No	No	No	Yes	No
360	Premsinghdih	0	0	0	0	0	0	0	No	Yes	No	No	No	No	No	No
361	Poradih (P)	0	0	0	0	0	0	0	No	Yes	No	Yes	No	No	Yes	No
362	Erendi (P)	0	0	0	0	0	0	0	No	Yes	No	Yes	No	No	Yes	No
363	Rangataur															
364	Belkura	0	0	0	0	0	0	0	No	Yes	No	Yes	No	No	Yes	No
365	Chakbad (P)	0	0	0	0	0	0	0	No	Yes	No	Yes	No	No	Yes	No
366	Bagra (P)	0	0	0	0	0	0	0	No	Yes	No	Yes	No	No	Yes	No
367	Gosaidih Alias-Tubkadih															
368	Santaldih	0	0	1	0	0	0	1	Yes	Yes	Yes	No	No	No	Yes	No
369	Ichhar	0	0	1	1	0	0	0	No	Yes	Yes	No	No	No	Yes	No
370	Murabag															
371	Usir	0	0	0	0	0	0	0	No	Yes	No	No	No	No	Yes	Yes
372	Chak Kamakuri															
373	Alladih	0	0	0	0	0	0	0	No	Yes	No	Yes	No	No	Yes	No
374	Simulhir	0	0	0	0	0	0	0	No	Yes	No	No	No	No	No	No
375	Lakhiara Alias Joradih	0	0	2	4	0	0	0	No	Yes	No	No	No	No	No	Yes
376	Bhabanipur	0	0	0	0	0	0	0	No	Yes	No	Yes	No	No	Yes	No
377	Uka	0	0	0	0	0	0	0	No	Yes	Yes	Yes	No	No	Yes	No
378	Ratanpur	0	0	0	0	0	0	0	No	Yes	No	Yes	No	No	Yes	No
379	Kargali	0	0	0	0	0	0	0	No	Yes	Yes	No	No	No	Yes	No
380	Dandua	0	0	0	0	0	0	0	No	Yes	No	Yes	No	Yes	Yes	No
381	Chatarmahul	0	0	0	0	0	0	0	No	Yes	No	Yes	No	Yes	Yes	No
382	Hadla	0	0	0	0	0	0	0	No	Yes	No	Yes	No	No	Yes	No
383	Cheyama	5	3	0	0	2	6	0	Yes	Yes	Yes	No	No	No	Yes	No
384	Shwetpalas	0	0	0	0	0	0	0	No	Yes	Yes	No	No	No	Yes	No
385	Baghadabar															
386	Saltora	0	0	0	0	0	0	0	Yes	Yes	Yes	No	No	Yes	No	No
387	Chak Mangla															
388	Jemuadi	0	0	0	0	0	0	0	Yes	Yes	Yes	No	No	Yes	Yes	No
389	Salgora	0	0	0	0	0	0	0	Yes	Yes	Yes	No	No	No	Yes	No
390	Tulsibari	0	0	0	0	0	0	0	Yes	Yes	Yes	No	No	Yes	Yes	No
391	Chitarma	0	0	0	0	0	0	0	Yes	Yes	Yes	No	No	No	No	No
392	Bamarra	0	0	0	0	0	0	0	Yes	Yes	No	No	No	No	Yes	No
393	Matira	0	0	0	0	0	0	0	Yes	Yes	Yes	No	No	Yes	No	No
394	Banda	0	0	0	0	0	0	0	Yes	Yes	No	No	No	No	Yes	No
395	Sagarka	0	0	0	0	0	0	0	No	Yes	No	Yes	No	No	Yes	No
396	Mandapdanga	0	0	0	0	0	0	0	Yes	Yes	Yes	No	No	No	Yes	No
397	Trishuldanga	0	0	0	0	0	0	0	Yes	Yes	Yes	No	No	No	Yes	No
398	Madhutati Alias Mautor	0	0	0	1	0	1	0	Yes	Yes	Yes	Yes	No	No	Yes	No

Availability of toilet & others Yes / No				Communication and transport facilities (If amenities available code -Yes is given except for Village Pin Code .If not available within the village , the distance range code viz; a for < 5 Kms, b for 5-10 Kms and c for 10+ kms of nearest place where facility is available is given).								
Community toilet including bath.	Community toilet excluding bath.	Rural sanitary mart or sanitary hardware outlet available near the village.	Community bio- gas or recycle of waste for productive use.	Post office(PO)	Sub post office (SPO)	Post & Telegraph office (P&TO)	Village Pin Code	Telephones (Land lines)	Public call office (PCO)	Mobile phone coverage	Name of Village	Serial Number
47	48	49	50	51	52	53	54	55	56	57	2	1

No	No	No	No	a	b		723146	Yes	b	Yes	Kumardih	359
No	No	No	No	Yes	b		723158	Yes	b	b	Premsinghdih	360
No	No	No	No	a	b	b	723161	b	c	Yes	Poradih (P)	361
No	No	Yes	No	a	b	b	723145	b	c	Yes	Erendi (P)	362
											Rangataur	363
No	No	Yes	No	a	a	a	723161	b	a	Yes	Belkura	364
No	No	Yes	No	a	a	a	723161	Yes	c	Yes	Chakbad (P)	365
No	No	Yes	No	Yes	a	a	723161	Yes	c	Yes	Bagra (P)	366
											Gosaidih Alias-Tubkadih	367
No	No	No	No	a		b	723161	Yes	b	Yes	Santaldih	368
No	No	No	No		Yes	b	723145	Yes	c	Yes	Ichhar	369
											Murabag	370
No	No	Yes	No	b	b	b	723152	b	Yes	a	Usir	371
											Chak Kamakuri	372
No	No	Yes	No	a	b	b	723145	b	b	c	Alladih	373
No	No	Yes	No	b	c	b	723145	b	c	Yes	Simulhir	374
No	Yes	No	No	b	b	b	723145	Yes	b	Yes	Lakhiara Alias Joradih	375
No	No	Yes	No	b	b	b	723145	Yes	b	Yes	Bhabanipur	376
No	No	No	No	a		c	723145	b	b	Yes	Uka	377
No	No	Yes	No	a	c	c	723145	Yes	b	b	Ratanpur	378
No	No	No	No	a		c	723158	a	Yes	b	Kargali	379
No	No	No	No	a	b	c	723152	a	a	Yes	Dandua	380
No	No	Yes	No	Yes	b	c	723152	b	a	Yes	Chatarmahul	381
No	No	Yes	No	c	c	c	723152	b	Yes	b	Hadla	382
No	No	No	No	b	Yes	c	723158	Yes	Yes	Yes	Cheyama	383
No	No	No	No	a	c	c	723158	Yes	a	Yes	Shwetpalas	384
											Baghadabar	385
No	No	No	No	b	c	c	723146	b	b	Yes	Saltora	386
											Chak Mangla	387
No	No	No	No	b	c	c	723146	b	b	Yes	Jemuadi	388
No	No	No	No	b	c	c	723145	b	b	Yes	Salgora	389
No	No	No	No	b	c	c	723146	b	b	Yes	Tulsibari	390
No	No	No	No	b	c	c	723145	b	b	Yes	Chitarma	391
No	No	No	No	a	c	c	723146	a	a	Yes	Bamarra	392
No	No	No	No	a	c	c	723146	a	a	Yes	Matira	393
No	No	No	No	a	a	c	723146	a	a	Yes	Banda	394
No	No	Yes	No	a	c	c	723152	a	a	Yes	Sagarka	395
No	No	No	No	a		c	723145	Yes	b	Yes	Mandapdanga	396
No	No	No	No	a		c	723145	a	b	Yes	Trishuldanga	397
No	No	No	No	Yes	c	c	723145	Yes	Yes	Yes	Madhutati Alias Mautor	398

Communication and transport facilities (If amenities available code -Yes is given except for Village Pin Code ,If not available within the village , the distance range code viz; a for < 5 Kms, b for 5-10 Kms and c for 10+ kms of nearest place where facility is available is given).												Village connected to highway (If amenities available code viz; a for < 5 Kms, b for 5-10 Kms and c for 10+ kms of nearest place where facility is available is given).				
Serial Number	Name of Village	Internet cafes/ Common service centre (CSC)	Private courier facility	Bus service (Public & Private)	Railway stations	Auto/Modified Autos	Taxis and Vans	Tractors	Cycle-pulled rickshaws(Manual & Machine driven)	Carts driven by animals	Sea /River ferry service	Connected to national highway(NH)	Connected to state highway(SH)	Connected to major district road (MDR)	Connected to others district road	Pucca roads
1	2	58	59	60	61	62	63	64	65	66	67	68	69	70	71	72

359	Kumardih	b	b	a	c	c	a	Yes	Yes	c						a
360	Premsinghdih	b	c	b	b	c	a	b	Yes	c	c					a
361	Poradih (P)	c	c	a	c	c	b	Yes	Yes	Yes	c	c	c	c	c	b
362	Erendi (P)	c	c	a	c	c	a	Yes	Yes	Yes	c	c	c	c	c	a
363	Rangataur															
364	Belkura	a	a	a	b	a	Yes	Yes	Yes	Yes	c	c	c	a	a	a
365	Chakbad (P)	c	c	b	c	c	Yes	Yes	Yes	Yes	c	c	c	c	c	a
366	Bagra (P)	c	c	b	Yes	c	a	Yes	a	Yes	c	c	c	c	c	b
367	Gosaidih Alias-Tubkadih															
368	Santaldih	c	c	Yes	a	c	a	Yes	Yes	Yes	c		c	c	Yes	a
369	Ichhar	c	b	Yes	a	Yes	a	Yes	Yes	Yes	Yes		b		Yes	Yes
370	Murabag															
371	Usir	c	c	a	a	a	Yes	Yes	a	Yes	c	c	c	b	b	b
372	Chak Kamakuri															
373	Alladih	b	c	b	b	Yes	Yes	Yes	Yes	Yes	c	c	c		Yes	Yes
374	Simulhir	c	c	Yes	b	Yes	a	c	Yes	Yes	c	c	c		Yes	Yes
375	Lakhiara Alias Joradih	b	c	Yes	c	c	c	Yes	Yes	Yes	c	c	c		Yes	Yes
376	Bhabanipur	b	b	b	c	b	a	Yes	Yes	Yes	c	c	c	b	Yes	Yes
377	Uka	b	b	b	b	b	b	Yes	c	Yes	c	c	c			Yes
378	Ratanpur	c	c	b	c	c	Yes	b	b	Yes	c	c	c			Yes
379	Kargali	c	c	a	c	a	a	Yes	Yes	Yes	Yes	c		c	Yes	Yes
380	Dandua	a	c	a	c	a	a	Yes	Yes	Yes	c	c	c	a	a	a
381	Chatarmahul	a	c	a	c	a	a	Yes	Yes	Yes	c	c	c	a	a	a
382	Hadla	c	c	b	b	b	Yes	b	b	Yes	c	c	c		b	Yes
383	Cheyama	Yes	c	Yes	Yes	Yes	Yes	Yes	Yes	Yes	c		c	Yes	Yes	Yes
384	Shwetpalas	c	b	b	b	a	a	a	a	Yes	c	c	c		a	a
385	Baghadabar															
386	Saltora	c	c	b	c	c	c	Yes	c	Yes	c	c	c	b	b	b
387	Chak Mangla															
388	Jemuadi	c	c	b	c	c	c	a	b	Yes	c	c	c	c	c	b
389	Salgora	c	c	b	c	c	c	a	b	Yes	c	c	c	c	b	b
390	Tulsibari	c	c	b	c	b	Yes	b	c	Yes	c	c	c	c	b	b
391	Chitarma	c	c	b	c	b	b	Yes	b	Yes	c	c	c	c	b	Yes
392	Bamarra	c	c	a	b	a	a	Yes	a	c	Yes	c	c	c	b	Yes
393	Matira	c	c	a	b	a	a	a	a	Yes	c	c	c	c	a	a
394	Banda	a	b	Yes	b	Yes	Yes	Yes	Yes	Yes	c	a	a	Yes	Yes	Yes
395	Sagarka	a	c	Yes	c	c	c	Yes	Yes	Yes	c	c	c		Yes	Yes
396	Mandapdanga	b	b	Yes	b	Yes	Yes	Yes	Yes	Yes	c	c	c	Yes	Yes	Yes
397	Trishuldanga	c	c	Yes	b	Yes	Yes	Yes	Yes	Yes	c					a
398	Madhutati Alias Mautor	a	c	Yes	b	Yes	Yes	Yes	Yes	Yes	c	c		Yes	Yes	Yes

ys,village roads, banks & credit societies
 :-Yes is given, If not available within the
 code viz; a for <5 Kms, b for 5-10 Kms
 place where facility is available is given).

Availability of miscellaneous facilities (If amenities available code -Yes is given, If not
 available within the village , the distance range code viz; a for < 5 Kms, b for 5-10 Kms
 and c for 10+ kms of nearest place where facility is available is given).

73	74	75	76	77	78	79	80	81	82	83	84	85	86	87	Name of Village	Serial Number
Kutchcha roads	Water bounded macadam(WBM) roads	Navigable waterway (river/canal)(NW)	Footpaths (FP)	Commercial & Co-operative Banks	ATM	Agricultural Credit Societies	Self-Help Group (SHG)	Public distribution system (PDS) shop	Mandis / Regular market	Weekly Haat	Agricultural marketing society	Integrated Child Development Scheme (Nutritional Centres)	Anganwadi Centre (Nutritional Centres)	Others (Nutritional Centres)		

Yes	Yes	Yes	a	c	c	Yes	Yes	c	Yes	Yes	Yes	Yes	Yes	Yes	Kumardih	359
a		Yes				c	Yes	b	c	Yes	Yes	Yes	Yes	Yes	Premsinghdih	360
Yes	Yes	Yes	c	b	b	c	Yes	Yes	c	b	Yes	Yes	Yes	Yes	Poradih (P)	361
Yes	Yes	Yes	c	b	b	c	a	b	c	Yes	Yes	Yes	Yes	Yes	Erendi (P)	362
															Rangataur	363
Yes	Yes	a	c	c	c	Yes	Yes	c	Yes	Yes	Yes	Yes	Yes	Yes	Belkura	364
Yes	Yes	c	a	a	c	Yes	Yes	c	a	a	Yes	Yes	Yes	Yes	Chakbad (P)	365
Yes	Yes	c	a	a	b	Yes	Yes	c	a	Yes	c	Yes	Yes	Yes	Bagra (P)	366
															Gosaidih Alias-Tubkadih	367
Yes	Yes	a	Yes	a	c	Yes	Yes	c	Yes	Yes	Yes	Yes	Yes	Yes	Santaldih	368
Yes	Yes	Yes	Yes	a	c	Yes	Yes	c	Yes	Yes	Yes	Yes	Yes	Yes	Ichhar	369
															Murabag	370
Yes	Yes	a	c	b	c	c	Yes	Yes	c	Yes	Yes	Yes	Yes	Yes	Usir	371
															Chak Kamakuri	372
Yes	Yes	a	a	b	c	c	Yes	Yes	c	a	Yes	Yes	Yes	Yes	Alladih	373
Yes	Yes	c	c	c	c	c	Yes	Yes	c	Yes	Yes	Yes	Yes	Yes	Simulhir	374
Yes	Yes	Yes	c	c	c	c	Yes	Yes	c	Yes	Yes	Yes	Yes	Yes	Lakhiara Alias Joradih	375
Yes	Yes	c				c	Yes	Yes	c	Yes	Yes	Yes	Yes	Yes	Bhabanipur	376
Yes	Yes	c	c	b	c	Yes	a	c	b	Yes	Yes	Yes	Yes	Yes	Uka	377
Yes	Yes	c	b	b	c	Yes	Yes	c	b	Yes	Yes	Yes	Yes	Yes	Ratanpur	378
Yes		Yes	Yes			c	Yes	a	c	a	Yes	Yes	Yes	Yes	Kargali	379
Yes	Yes	c	b	c	c	Yes	Yes	Yes	Yes	Yes	Yes	Yes	Yes	Yes	Dandua	380
a	Yes	c	c	c	Yes	Yes	Yes	c	b	Yes	Yes	Yes	Yes	Yes	Chatarmahul	381
Yes	Yes	c	Yes	c	c	Yes	Yes	c	Yes	Yes	Yes	Yes	Yes	Yes	Hadla	382
Yes	Yes	Yes	Yes	Yes	Yes	c	Yes	Yes	Yes	Yes	Yes	Yes	Yes	Yes	Cheyama	383
Yes		Yes				c	Yes	a	c	Yes	Yes	Yes	Yes	Yes	Shwetpalas	384
															Baghadabar	385
Yes	b	Yes	b	c	c	Yes	b	c	b	Yes	b	b	a		Saltora	386
															Chak Mangla	387
Yes	a	Yes	c	c	c	Yes	b	c	c	Yes	c	Yes	Yes	Yes	Jemuadi	388
Yes	a	Yes	b	c	c	Yes	Yes	b	b	c	a	b	Yes	Yes	Salgora	389
Yes	Yes	Yes	c	c	c	Yes	Yes	c	a	Yes	Yes	Yes	Yes	Yes	Tulsibari	390
Yes	Yes	Yes	c	c	c	Yes	Yes	b	b	c	b	Yes	Yes	Yes	Chitarma	391
Yes	Yes	Yes	c	c	c	Yes	Yes	c	a	Yes	Yes	Yes	Yes	Yes	Bamarra	392
Yes	a	Yes	b	c	c	Yes	a	c	a	Yes	b	Yes	a	Yes	Matira	393
a		Yes	c	c	c	Yes	Yes	c	a	Yes	Yes	Yes	Yes	Yes	Banda	394
Yes	Yes	Yes	c	c	c	Yes	a	c	a	Yes	Yes	Yes	Yes	Yes	Sagarka	395
a		Yes				c	Yes	Yes	c	Yes	Yes	Yes	Yes	Yes	Mandapdanga	396
a						c	Yes	a	c	Yes	Yes	Yes	Yes	Yes	Trishuldanga	397
Yes		Yes	Yes			c	Yes	Yes	Yes	Yes	Yes	Yes	Yes	Yes	Madhutati Alias Mautor	398

Availability of miscellaneous facilities (If amenities available code -Yes is given, If not available within the village , the distance range code viz; a for < 5 Kms, b for 5-10												Availability of electricity (Yes/No)			
Serial Number	Name of Village	ASHA (Accredited Social Health Activist)	Community centre with/without TV	Sports Field,	Sports Club / Recreation Centre	Cinema / Video Hall	Public Library	Public Reading Room	Newspaper Supply	Assembly Polling station	Birth & Death Registration Office	Power Supply for Domestic Use (ED)	Power Supply for Agricultural Use (EAG)	Power Supply for Commercial Use (EC)	Power Supply for All Uses (EA)
1	2	88	89	90	91	92	93	94	95	96	97	98	99	100	101

359	Kumardih	Yes	Yes	a	Yes	Yes	Yes	Yes	Yes	a	b	Yes	No	No	No
360	Premsinghdih	Yes	Yes	Yes	Yes	Yes	Yes	Yes	Yes	Yes	Yes	Yes	No	No	No
361	Poradih (P)	Yes	b	Yes	b	b	b	b	Yes	a	c	Yes	No	Yes	No
362	Erendi (P)	Yes	b	Yes	b	b	b	b	Yes	a	c	Yes	No	Yes	No
363	Rangataur														
364	Belkura	Yes	Yes	Yes	Yes	Yes	Yes	Yes	Yes	Yes	b	Yes	No	Yes	No
365	Chakbad (P)	Yes	a	a	Yes	a	a	a	Yes	Yes	b	Yes	No	Yes	No
366	Bagra (P)	Yes	a	Yes	a	Yes	Yes	b	Yes	Yes	b	Yes	No	Yes	No
367	Gosaidih Alias-Tubkadih														
368	Santaldih	Yes	Yes	Yes	Yes	Yes	Yes	Yes	Yes	Yes	b	Yes	No	Yes	No
369	Ichhar	Yes	Yes	Yes	Yes	Yes	Yes	Yes	Yes	Yes	b	Yes	Yes	Yes	Yes
370	Murabag														
371	Usir	Yes	Yes	Yes	Yes	Yes	Yes	Yes	Yes	Yes	a	Yes	No	Yes	No
372	Chak Kamakuri														
373	Alladih	Yes	Yes	Yes	Yes	Yes	Yes	Yes	Yes	Yes	b	Yes	Yes	Yes	Yes
374	Simulhir	Yes	c	Yes	c	c	c	c	a	a	b	Yes	No	Yes	No
375	Lakhiara Alias Joradih	Yes	Yes	Yes	Yes	Yes	a	Yes	Yes	Yes	Yes	Yes	No	Yes	No
376	Bhabanipur	Yes	Yes	Yes	Yes	Yes	Yes	Yes	Yes	Yes	b	Yes	No	Yes	No
377	Uka	Yes	b	Yes	b	b	b	b	Yes	Yes	a	Yes	No	Yes	No
378	Ratanpur	Yes	Yes	Yes	Yes	Yes	Yes	Yes	Yes	Yes	a	Yes	Yes	Yes	Yes
379	Kargali	Yes	Yes	Yes	Yes	a	a	Yes	Yes	Yes	a	Yes	No	No	No
380	Dandua	Yes	Yes	Yes	Yes	Yes	Yes	Yes	Yes	Yes	Yes	Yes	No	Yes	No
381	Chatarmahul	Yes	b	b	b	b	b	b	Yes	Yes	a	Yes	No	Yes	No
382	Hadla	Yes	Yes	Yes	Yes	Yes	Yes	Yes	Yes	Yes	b	Yes	No	Yes	No
383	Cheyama	Yes	Yes	Yes	Yes	Yes	Yes	Yes	Yes	Yes	Yes	Yes	Yes	Yes	Yes
384	Shwetpalas	Yes	Yes	Yes	a	a	a	Yes	Yes	a	a	Yes	No	No	No
385	Baghadabar														
386	Saltora	Yes	Yes	b	b	b	Yes	a	b	Yes	Yes	Yes	No	No	No
387	Chak Mangla														
388	Jemuadi	b	b	b	b	c	c	c	Yes	a	b	Yes	No	No	No
389	Salgora	b	b	b	b	b	Yes	a	Yes	Yes	a	Yes	No	No	No
390	Tulsibari	Yes	Yes	Yes	Yes	b	b	b	Yes	Yes	a	Yes	No	No	No
391	Chitarma	Yes	Yes	Yes	b	b	b	b	Yes	Yes	b	Yes	No	Yes	No
392	Bamarra	Yes	Yes	Yes	a	Yes	a	a	Yes	Yes	a	Yes	No	No	No
393	Matira	b	b	b	b	b	b	Yes	Yes	Yes	b	Yes	No	No	No
394	Banda	Yes	Yes	Yes	Yes	a	a	Yes	Yes	Yes	a	Yes	No	No	No
395	Sagarka	Yes	Yes	Yes	Yes	Yes	Yes	Yes	Yes	Yes	Yes	Yes	No	Yes	No
396	Mandapdanga	Yes	Yes	Yes	Yes	Yes	Yes	Yes	Yes	a	a	Yes	No	No	No
397	Trishuldanga	Yes	Yes	a	Yes	a	a	Yes	Yes	a	a	Yes	Yes	Yes	Yes
398	Madhutati Alias Mautor	Yes	Yes	Yes	Yes	Yes	Yes	Yes	Yes	Yes	Yes	Yes	Yes	Yes	Yes

Nearest Town		Land Use							
		Area under different types of land use (in hectares rounded up to one decimal place)							
Name	Distance range code i.e. a for < 5 Kms, b for 5-10 Kms and c for 10+ kms .	Forests	Area under Non-agricultural Uses	Barren and Un-cultivable land	Permanent Pastures and Other Grazing Lands	Land Under Miscellaneous Tree Crops etc.	Culturable Waste Land	Name of Village	Serial Number
102	103	104	105	106	107	108	109	2	1

SANTALDIH	a	6.8	25.9	0	0	0	7.4	Kumardih	359
SANTALDIH	a	47.8	4.4	0	0	0	0	Premsinghdih	360
SANTALDIH	b	0	22.5	0	0	0	37.9	Poradih (P)	361
SANTALDIH	b	0	27.5	0	0	0	30.3	Erendi (P)	362
		6.5	72.8	0	0	0	0	Rangataur	363
SANTALDIH	a	0	19.8	0	0	0	36.4	Belkura	364
SANTALDIH	a	106.5	23.2	0	0	0	2.6	Chakbad (P)	365
SANTALDIH	a	2.6	283.9	0	0	0	32.3	Bagra (P)	366
		0	44.5	0	0	0	0	Gosaidih Alias-Tubkadih	367
SANTALDIH	a	0	172.1	0	0	0	33.5	Santaldih	368
SANTALDIH	a	11.6	235.6	0	0	0	338.3	Ichhar	369
		19.3	76.4	0	0	0	59.6	Murabag	370
SANTALDIH	b	3.6	275.2	0	0	0	159.5	Usir	371
		4.4	23.4	0	0	0	11.5	Chak Kamakuri	372
SANTALDIH	b	0	175.2	0	0	0	22.1	Alladih	373
SANTALDIH	b	8.3	117.4	0	0	0	76.3	Simulhir	374
SANTALDIH	b	79.3	134.6	0	0	0	135	Lakhiara Alias Joradih	375
SANTALDIH	b	42.3	62.2	0	0	0	36.3	Bhabanipur	376
RAGHUNATHPUF	c	0	74.5	0	0	0	9.7	Uka	377
RAGHUNATHPUF	c	0	59.8	0	0	0	9.2	Ratanpur	378
RAGHUNATHPUF	c	8.1	129.9	0	0	0	21.8	Kargali	379
RAGHUNATHPUF	c	111.7	74.5	0	0	0	57.2	Dandua	380
SANTALDIH	c	0.8	176.9	0	0	0	5.8	Chatarmahul	381
SANTALDIH	b	66.4	62.8	0	0	0	16.1	Hadla	382
SANTALDIH	b	4	287.6	0	0	0	404.2	Cheyama	383
SANTALDIH	c	6.1	153.6	0	0	0	5.4	Shwetpalas	384
		0.5	16.4	0	0	0	3.1	Baghadabar	385
RAGHUNATHPUF	c	0	90.2	0	0	0	2.4	Saltora	386
		0	31.2	0	0	0	0	Chak Mangla	387
RAGHUNATHPUF	c	4	21.4	0	0	0	0	Jemuadi	388
RAGHUNATHPUF	c	0	161.6	0	0	0	8.1	Salgora	389
RAGHUNATHPUF	c	2.2	78.8	0	0	0	34.4	Tulsibari	390
RAGHUNATHPUF	c	0	54.8	0	0	0	6.1	Chitarma	391
RAGHUNATHPUF	c	9.8	162.1	0	0	0	50.8	Bamarra	392
RAGHUNATHPUF	c	0	10.7	0	0	0	2.3	Matira	393
SANTALDIH	c	13.4	124.3	0	0	0	18.1	Banda	394
SANTALDIH	b	1	97.9	0	0	0	23.6	Sagarka	395
SANTALDIH	c	1	109.2	0	0	0	6.8	Mandapdanga	396
SANTALDIH	c	1.3	29.6	0	0	0	0.8	Trishuldanga	397
RAGHUNATHPUF	c	0	438.1	0	0	0	27.6	Madhutati Alias Mautor	398

Land Use											
Area under different types of land use (in hectares rounded up to one decimal place)							Area irrigated by source (in hectare).				
Serial Number	Name of Village	Fallow lands other than current fallows	Current Fallows	Net Area Sown	Total Irrigated Land Area	Total Un-irrigated Land Area	Canals (C)	Wells/Tube-wells(W/TW)	Tanks/Lakes(T/L)	Water Falls(WF)	Others(O)
1	2	110	111	112	113	114	115	116	117	118	119

359	Kumardih	0	0	22.3	2.1	20.2	0	2.1	0	0	0
360	Prem Singhdih	0	0	0	0	0	0	0	0	0	0
361	Poradih (P)	0	0	175.9	48.7	127.3	7.4	14.7	0	26.6	0
362	Erendi (P)	0	0	170.8	112.8	58	26	37.2	0	49.6	0
363	Rangataur	0	0	0	0	0	0	0	0	0	0
364	Belkura	0	0	245.6	19	226.7	0	19	0	0	0
365	Chakbad (P)	0	0	0	0	0	0	0	0	0	0
366	Bagra (P)	0	0	0	0	0	0	0	0	0	0
367	Gosaidih Alias-Tubkadih	0	0	0	0	0	0	0	0	0	0
368	Santaldih	0	0	0	0	0	0	0	0	0	0
369	Ichhar	0	0	0	0	0	0	0	0	0	0
370	Murabag	0	0	0	0	0	0	0	0	0	0
371	Usir	0	0	0	0	0	0	0	0	0	0
372	Chak Kamakuri	0	0	0	0	0	0	0	0	0	0
373	Alladih	0	0	149	47.2	101.8	1.2	44	0	2	0
374	Simulhir	0	0	0	0	0	0	0	0	0	0
375	Lakhiara Alias Joradih	0	0	0	0	0	0	0	0	0	0
376	Bhabanipur	0	0	0	0	0	0	0	0	0	0
377	Uka	0	0	128.7	128.7	0	4.9	116.2	0	7.7	0
378	Ratanpur	0	0	76.3	76.3	0	4.6	71.7	0	0	0
379	Kargali	0	0	91.6	91.6	0	91.6	0	0	0	0
380	Dandua	0	0	161.8	161.8	0	5.2	156.6	0	0	0
381	Chatarmahul	0	0	166.6	166.6	0	2.1	164.5	0	0	0
382	Hadla	0	0	0	0	0	0	0	0	0	0
383	Cheyama	0	0	2.7	2.7	0	0	2.7	0	0	0
384	Shwetpalas	0	0	68.7	68.7	0	5.6	61.2	0	1.9	0
385	Baghadabar	0	0	19.5	9	10.5	0	9	0	0	0
386	Saltora	0	0	0	0	0	0	0	0	0	0
387	Chak Mangla	0	0	0	0	0	0	0	0	0	0
388	Jemuadi	0	0	40.5	21.5	19	2	19.5	0	0	0
389	Salgora	0	0	0	0	0	0	0	0	0	0
390	Tulsibari	0	0	60.4	29.1	31.3	2.3	26.8	0	0	0
391	Chitarma	0	0	60.3	60.3	0	9.4	50.9	0	0	0
392	Bamarra	0	0	0	0	0	0	0	0	0	0
393	Matira	0	0	93.5	67	26.5	4.1	62.9	0	0	0
394	Banda	0	0	91.8	84.2	7.7	0	84.2	0	0	0
395	Sagarka	0	0	57.7	43.9	13.8	0	41.5	0	2.3	0
396	Mandapdanga	0	0	40.1	40.1	0	5.5	34.5	0	0.1	0
397	Trishuldanga	0	0	8.4	8.4	0	0	8.4	0	0	0
398	Madhutati Alias Mautor	0	0	262.8	262.8	0	8	209.8	0	0	45

Name of three most important commodities manufactured			Name of Village	Serial Number
First	Second	Third		
120	121	122	2	1

Kumardih	359
Premsinghdih	360
Poradih (P)	361
Erendi (P)	362
Rangataur	363
Belkura	364
Chakbad (P)	365
Bagra (P)	366
Gosaidih Alias-Tubkadih	367
Santaldih	368
Ichhar	369
Murabag	370
Usir	371
Chak Kamakuri	372
Alladih	373
Simulhir	374
Lakhiara Alias Joradih	375
Bhabanipur	376
Uka	377
Ratanpur	378
Kargali	379
Dandua	380
Chatarmahul	381
Hadla	382
Cheyama	383
Shwetpalas	384
Baghadabar	385
Saltora	386
Chak Mangla	387
Jemuadi	388
Salgora	389
Tulsibari	390
Chitarma	391
Bamarra	392
Matira	393
Banda	394
Sagarka	395
Mandapdanga	396
Trishuldanga	397
Madhutati Alias Mautor	398

Census of India 2011
Amenities and Land use

Serial Number	Name of Village	Location code no.	Total area of the village (in hectares rounded up to one decimal place)	Total population (2011 census)	Number of households (2011 census)	Number of educational amenities available in village, the distance range code viz; a for 0-5 kms, b for 5-10 kms, c for 10+ kms of nearest place where facility is available							
						7	8	9	10	11	12	13	14
1	2	3	4	5	6	Pre-Primary school (PP)	Primary school (P)	Middle school (M)	Secondary School (S)	Senior Secondary school (SS)	Degree college of arts, science & commerce (ASC)	Engineering college(EC)	Medical college (MC)
399	Raybandh	330190	62.9	0	0								
400	Barasalya	330191	147.8	279	50	1	1	b	b	b	c		
401	Barhakanali	330192	233.9	1103	222	1	1	b	b	c	c		
402	Dhanara	330193	218.4	984	173	1	1	1					
403	Chak Karnnahir	330194	43.9	0	0								
404	Ruknibera	330195	133.3	1663	334	1	1	1	b	b	c		
405	Khaira Chak	330196	25.9	47	10		a	a	b	b	c		
406	Khantra	330197	227.7	575	123	1	1		a	b	c		
407	Paranpur	330198	73.3	563	96	1	1	b	b	b	c		
408	Toldi	330199	119.6	796	117	1	1	a	a	b	c	c	c
409	Nadiha	330200	41	0	0								
410	Barda	330201	209.6	590	116	1	1	a	a	b	c	c	c
411	Lalpur	330202	64	318	64	1	1	a	a	b	c	c	c
412	Changuri	330203	80.5	655	131	1	1			b	c	c	c
413	Baldi	330204	129.7	0	0								
414	Narendrapur	330205	92.4	243	40	1	1	a	b	b	c	c	c
415	Narira	330206	218.7	618	85	1	1	a	a	b	c	c	c
416	Nutandi	330207	123.5	3275	513	1	1	1	1	b	b	c	c
417	Gabranda	330208	244.4	2235	428	2	2		a	a	c	c	
418	Dignagar	330209	133.5	276	55	1	1			a	c		
419	Bagmanmi	330210	276.1	1014	186	1	1	a		a	c		
420	Nanduka	330211	303	1278	264	1	1				c		
421	Batmanmi	330212	239.7	853	178	1	1	a	a	b	c		
422	Barra	330213	488	3302	632	2	2	1	1	b	b		
423	Bardi Alias Tarapur	330214	168.2	671	126	1	1	a	a	b			
424	Maladhar	330215	100.7	285	57	1	1	b	b	b	c	c	
425	Gurudi	330216	134.5	929	169	2	2	b	b	b	c	c	c
426	Telkupi	330217	652.8	510	81	1	1						
427	Balabana	330218	39.7	0	0								
428	Lalpur	330219	73.2	1225	244	1	1		b	b	c		
429	Jaypur	330220	88.4	154	32	1	1	b	b	b	c		
430	Baragarya	330221	266.5	2142	391	1	1	a	a	b	c		
431	Ashuara	330222	77.8	0	0								
432	Pabra	330223	677.5	2143	403	2	2	a	a	a	b		b
433	Simra	330224	132.1	759	169	1	1		b	b	c		
434	Rangamatia	330225	101.2	470	93	1	1	a	a	a	b		c
435	Charanbandh	330226	84.5	569	104	1	1	a	a	a	b	b	b
436	Muldi	330227	164.9	281	53	1	1		b	b	c		
437	Mangalda	330228	690.3	3187	632	2	2				1	b	
438	Dumurkola	330229	300.3	2115	373	1	1	a	a	a	b	c	c
439	Karandi	330230	84.3	322	65	1	1	a	a	b	b	c	c
440	Kolyagara	330231	25.1	1844	296	2	2	a	a	b	b	c	c

- Village Directory

(As in 2009)

le. (If not available within the : < 5 Kms, b for 5-10 Kms and c cility is available is given).															Number of Medical Amenities available. (If not available within the village , the distance range code viz; a for < 5 Kms, b for 5-10 Kms and c for 10+ kms of nearest place where facility is available is given).															Name of Village	Serial Number
Management institute (MI)	Polytechnic (Pt)	Vocational training school /ITI	Non-formal training centre (NFTC)	Special school for disabled (SSD)	Others (specify)	Community health centre (CHC)	Primary health centre (PHC)	Primary health sub centre (PHS)	Maternity and child welfare centre (MCW)	T.B. clinic (TBC)	Hospital-allopathic (HA)	Hospital-alternative medicine (HO)	Dispensary (D)	Veterinary hospital (VH)	Mobile health clinic (MHC)	Family welfare centre (FWC)															
15	16	17	18	19	20	21	22	23	24	25	26	27	28	29	30	31	2	1													
																	Raybandh	399													
	c	c				b	b	b	b	b	b	b	b	b	b	b	Barasalya	400													
	c	c				c	c	b	c	c	c	c	c	c	c	c	Barhakanali	401													
c	c					b			b		c		b	b			Dhanara	402													
																	Chak Karnnahir	403													
	c	c		a		1	b		b		c		b		1		Ruknibera	404													
	c	c			b	c					c		b	b			Khaira Chak	405													
	c	c				b			b		b			b			Khantra	406													
	c	b			1	c			c		c		c	b			Paranpur	407													
c	c	c				b	b	b	b	b	b	c	b	b			Toldi	408													
																	Nadiha	409													
c	c	c				1	c		1	c	c	c		1	1		Barda	410													
c	c	c				b	b	b	b	b	c	c	b	a		b	Lalpur	411													
c	c	c				a	b	b	b	b	b	c	b	a		b	Changuri	412													
																	Baldi	413													
c	c	c				c	c	c	c	c	c	c	c	b		c	Narendrapur	414													
c	c	c				c	c	c	c	c	c	c	c	b		c	Narira	415													
c	c	c				b	b	b	b	b	b	b	b	c			Nutandi	416													
	c	c			1	b			1	b		b		1	1		Gabranda	417													
c		c				b		a			c		b	a			Dignagar	418													
	c	c				b		c	b		c		a	a			Bagmanmi	419													
	c	c			1	b		b			c		b	b			Nanduka	420													
	c	c				b					c		b	b			Batmanmi	421													
	c	c				b			1	b	c		b	b			Barra	422													
	c	c				b		a		b	c		b	b			Bardi Alias Tarapur	423													
c	c					c	c	b	c	c	c	c	c	c	c	c	Maladhar	424													
	c	c				c	c	b	c	c	c	c	c	c			Gurudi	425													
																	Telkupi	426													
																	Balabana	427													
	c	c				b					c		b	a			Lalpur	428													
c	c					b		b			c		b	b			Jaypur	429													
	c	c			1				1		c		b	b			Baragarya	430													
																	Ashuara	431													
	c	a				b	b		1	b	b	b	b	a	b	b	Pabra	432													
	c	c				b		b			c		b	b			Simra	433													
a						b	c	a	b	b	b	b	a	a	b	b	Rangamatia	434													
	c	a				b	b	a	b	b	b	b	a	a	b	b	Charanbandh	435													
c	c					c		a			c		b	a			Muldi	436													
	c	b	1		1				b		b		b	a			Mangalda	437													
c	c	b				b	b	a	b	b	b	b	b	b		b	Dumurkola	438													
c	c	b				b	b	b	b	b	b	b	b	a		b	Karandi	439													
c	c	c				b	c	b	b	b	b	b	b	a		b	Kolyagara	440													

Serial Number	Name of Village	Number of Non-Government Medical Amenities available.							Availability of drinking water - Yes / No							
		Charitable non Govt. hospital/Nursing home.	Medical practitioner with MBBS Degree	Medical practitioner with other degree	Medical practitioner with no degree	Traditional practitioner and faith healer .	Medicine Shop	Others	Tap water (Treated/Untreated)	Well water (Covered / Uncovered well)	Hand Pump	Tube wells / Bore well	Spring	River / Canal	Tank / Pond / Lake	Others
1	2	32	33	34	35	36	37	38	39	40	41	42	43	44	45	46
399	Raybandh															
400	Barasalya	0	0	0	0	0	0	0	No	Yes	No	Yes	No	No	Yes	No
401	Barhakanali	0	0	0	0	0	0	0	No	Yes	Yes	No	No	Yes	No	No
402	Dhanara	0	0	0	0	0	0	0	Yes	Yes	Yes	No	No	No	Yes	No
403	Chak Karnnahir															
404	Ruknibera	0	0	0	0	0	0	0	Yes	Yes	Yes	No	No	No	Yes	No
405	Khaira Chak	0	0	0	0	0	0	0	No	Yes	Yes	No	No	No	Yes	No
406	Khantra	0	0	0	0	0	0	0	Yes	Yes	Yes	No	No	No	Yes	No
407	Paranpur	0	0	0	0	0	0	0	Yes	Yes	Yes	No	No	No	Yes	No
408	Toldi	0	0	0	0	0	0	0	Yes	Yes	Yes	No	No	No	Yes	No
409	Nadiha															
410	Barda	0	0	0	0	0	0	0	Yes	Yes	Yes	No	No	No	Yes	No
411	Lalpur	0	0	0	0	0	0	0	Yes	Yes	Yes	No	No	No	Yes	No
412	Changuri	0	0	0	0	0	0	0	Yes	Yes	Yes	No	No	Yes	Yes	No
413	Baldi															
414	Narendrapur	0	0	0	0	0	0	0	Yes	Yes	Yes	No	No	Yes	Yes	No
415	Narira	0	0	0	0	0	0	0	Yes	Yes	Yes	No	No	Yes	Yes	No
416	Nutandi	0	0	0	0	0	0	0	Yes	Yes	No	No	No	No	Yes	No
417	Gabranda	0	0	1	0	0	1	0	Yes	Yes	Yes	No	No	No	Yes	No
418	Dignagar	0	0	0	0	0	0	0	Yes	Yes	Yes	No	No	No	Yes	No
419	Bagmanmi	0	0	0	0	0	0	0	Yes	Yes	Yes	No	No	No	Yes	No
420	Nanduka	0	1	0	0	0	0	0	Yes	Yes	Yes	No	No	No	Yes	No
421	Batmanmi	0	0	0	0	0	0	0	Yes	Yes	Yes	No	No	No	Yes	No
422	Barra	0	0	1	0	0	0	0	Yes	Yes	Yes	No	No	No	Yes	No
423	Bardi Alias Tarapur	0	0	0	0	0	0	0	Yes	Yes	Yes	No	No	No	Yes	No
424	Maladhar	0	0	0	0	0	0	0	Yes	Yes	Yes	No	No	Yes	Yes	No
425	Gurudi	0	0	0	0	0	0	0	Yes	Yes	Yes	No	No	Yes	Yes	No
426	Telkupi	0	0	0	0	0	0	0	No	Yes	No	Yes	No	No	Yes	No
427	Balabana															
428	Lalpur	0	0	0	0	0	0	0	Yes	Yes	Yes	No	No	No	Yes	No
429	Jaypur	0	0	0	0	0	0	0	Yes	Yes	Yes	No	No	No	Yes	No
430	Baragarya	0	0	1	0	0	0	0	Yes	Yes	Yes	No	No	No	Yes	No
431	Ashuara															
432	Pabra	0	0	0	0	0	0	0	Yes	Yes	Yes	Yes	No	Yes	Yes	Yes
433	Simra	0	0	1	0	0	0	0	Yes	Yes	Yes	No	No	No	Yes	No
434	Rangamatia	0	0	0	0	0	0	0	Yes	Yes	Yes	Yes	No	Yes	Yes	Yes
435	Charanbandh	0	0	0	0	0	0	0	Yes	Yes	Yes	Yes	No	Yes	Yes	Yes
436	Muldi	0	0	0	0	0	0	0	Yes	Yes	Yes	No	No	No	Yes	No
437	Mangalda	0	0	1	1	0	0	0	Yes	Yes	Yes	No	No	No	Yes	No
438	Dumurkola	0	0	0	0	0	0	0	Yes	Yes	Yes	No	No	No	Yes	No
439	Karandi	0	0	0	0	0	0	0	Yes	Yes	Yes	No	No	No	Yes	No
440	Kolyagara	0	0	0	0	0	0	0	Yes	Yes	Yes	No	No	No	Yes	No

Availability of toilet & others Yes / No				Communication and transport facilities (If amenities available code -Yes is given except for Village Pin Code ,If not available within the village , the distance range code viz; a for < 5 Kms, b for 5-10 Kms and c for 10+ kms of nearest place where facility is available is given).									
Community toilet including bath.	Community toilet excluding bath.	Rural sanitary mart or sanitary hardware outlet available near the village.	Community bio- gas or recycle of waste for productive use.	Post office(PO)	Sub post office (SPO)	Post & Telegraph office (P&TO)	Village Pin Code	Telephones (Land lines)	Public call office (PCO)	Mobile phone coverage	Name of Village	Serial Number	
47	48	49	50	51	52	53	54	55	56	57	2	1	
											Raybandh	399	
No	No	Yes	No	a	c	c	723152	b	a	Yes	Barasalya	400	
No	No	Yes	No	a	c	c	723145	b	b	Yes	Barhakanali	401	
No	No	No	No			c	723145	a	Yes	b	Dhanara	402	
											Chak Karnnahir	403	
No	No	No	No	Yes		c	723145	Yes	c	Yes	Ruknibera	404	
No	No	No	No	a		c	723145	b	c	Yes	Khaira Chak	405	
No	No	No	No	b		c	723145	a	b	Yes	Khantra	406	
No	No	No	No	b		c	723145	a	b	b	Paranpur	407	
No	No	No	No	b	c	c	723145	b	b	Yes	Toldi	408	
											Nadiha	409	
No	No	No	No	a	a	c	723133	a	a	a	Barda	410	
No	No	No	No	a	c	c		c	c	Yes	Lalpur	411	
No	No	No	No	b	c	c	723133	c	b	Yes	Changuri	412	
											Baldi	413	
No	No	No	No	a	c	c	723133	b	Yes	c	Narendrapur	414	
No	No	No	No	a	c	c	723133	b	c	Yes	Narira	415	
No	No	No	No	Yes	b	b	723133	b	Yes	Yes	Nutandi	416	
No	Yes	Yes	No	a		c	723145	Yes	a	Yes	Gabranda	417	
No	No	No	No	a		c	723145	a	b	Yes	Dignagar	418	
No	No	No	No			c	723145	b	c	Yes	Bagmanmi	419	
No	No	No	No	Yes	c	c	723145	b	b	Yes	Nanduka	420	
No	No	No	No	a	c	c	723145	b	b	Yes	Batmanmi	421	
No	No	No	No	Yes		c	723145	a	b	Yes	Barra	422	
No	No	No	No	a	c	c	723145	a	a	Yes	Bardi Alias Tarapur	423	
No	No	No	No	b	c	c	723161	c	b	Yes	Maladhar	424	
No	No	No	No	b	c	c	723145	b	c	c	Gurudi	425	
No	No	No	No	b	c	c	723145	b	c	Yes	Telkupi	426	
											Balabana	427	
No	No	No	No	c	c	c		b	b	Yes	Lalpur	428	
No	No	No	No	a	c	c	723161	b	b	Yes	Jaypur	429	
No	No	No	No	Yes	c	c	723161	a	c	Yes	Baragarya	430	
											Ashuara	431	
No	No	No	No	Yes	a	c	723133	a	a	a	Pabra	432	
No	No	No	No	a	c	c	723145	a	b	Yes	Simra	433	
No	No	No	No	a	a	b	723145	b	a	a	Rangamatia	434	
No	No	No	No	a	a	b	723145	a	b	b	Charanbandh	435	
No	No	No	No	a		c	723145	a	b	Yes	Muldi	436	
No	No	No	No	Yes		c	723133	Yes	b	Yes	Mangalda	437	
No	No	No	No	a	b	b	723133	b	b	Yes	Dumurkola	438	
No	No	No	No	a	b	b	723133	b	b	Yes	Karandi	439	
No	No	No	No	a	b	b	723133	b	b	Yes	Kolyagara	440	

Communication and transport facilities (If amenities available code -Yes is given except for Village Pin Code ,If not available within the village , the distance range code viz; a for < 5 Kms, b for 5-10 Kms and c for 10+ kms of nearest place where facility is available is given).													Village connected to highway (If amenities available code viz; a for < 5 Kms, b for 5-10 Kms and c for 10+ kms of nearest place where facility is available is given).			
Serial Number	Name of Village	Internet cafes/ Common service centre (CSC)	Private courier facility	Bus service (Public & Private)	Railway stations	Auto/Modified Autos	Taxis and Vans	Tractors	Cycle-pulled rickshaws(Manual & Machine driven)	Carts driven by animals	Sea /River ferry service	Connected to national highway(NH)	Connected to state highway(SH)	Connected to major district road (MDR)	Connected to others district road	Pucca roads
1	2	58	59	60	61	62	63	64	65	66	67	68	69	70	71	72
399	Raybandh															
400	Barasalya	c	c	a	c	a	Yes	Yes	Yes	Yes	c	c	c	b	Yes	a
401	Barhakanali	c	c	b	b	b	b	b	Yes	c	Yes	c	c	b	Yes	b
402	Dhanara	b	b	a	a	a	a	b	Yes	Yes	c	c	c	a	Yes	a
403	Chak Karnnahir															
404	Ruknibera	c	c	Yes	Yes	Yes	Yes	Yes	Yes	Yes	c	c	c	a	Yes	Yes
405	Khaira Chak	c	b	a	Yes	c	a	b	Yes	Yes	c					a
406	Khantra	b	b	b	a	c	a	b	Yes	Yes	c	c	c		b	b
407	Paranpur	b	c	b	a	c	a	a	Yes	Yes	c	c	c	b	a	a
408	Toldi	c	c	b	b	b	b	Yes	b	Yes	c	c	c	b	b	b
409	Nadiha															
410	Barda	a	a	a	a	a	a	a	a	a	c	c	c	b	a	a
411	Lalpur	c	c	b	b	c	a	Yes	c	Yes	c	c	c	b	b	a
412	Changuri	c	c	b	b	c	c	Yes	b	Yes	c	c	c	b	b	b
413	Baldi															
414	Narendrapur	c	b	b	b	c	c	a	b	Yes	c	c	c	b	a	a
415	Narira	c	c	a	b	c	a	a	b	Yes	c	c	c	c	a	a
416	Nutandi	b	b	a	b	b	a	Yes	b	Yes	c	b	b	b	b	Yes
417	Gabranda	b	b	Yes	b	Yes	Yes	Yes	a	Yes	c	c		Yes	Yes	Yes
418	Dignagar	b	b	Yes	c	c	Yes	b	Yes	Yes	c	c	c	Yes	Yes	a
419	Bagmanmi	c	b	a	c	b	a	b	a	Yes	c	c	c	a		a
420	Nanduka	c	c	Yes	c	c	a	Yes	b	Yes	c	c	c	c	b	b
421	Batmanmi	c	c	a	c	b	a	b	b	Yes	c	c	c	c	b	b
422	Barra	c	b	Yes	c	Yes	Yes	a	a	Yes	c	c	c	a		Yes
423	Bardi Alias Tarapur	c	c	Yes	c	c	Yes	b	c	Yes	c		c	c	b	a
424	Maladhar	c	c	a	c	c	a	b	Yes	a	c	c	c	c	c	b
425	Gurudi	c	c	Yes	c	c	b	Yes	c	Yes	c	c	c	c	b	b
426	Telkupi	c	c	a	c	c	b	b	b	Yes	c	c	c	c	b	b
427	Balabana															
428	Lalpur	c	c	b	c	c	b	Yes	b	Yes	c	c				Yes
429	Jaypur	c	c	a	c	c	a	a	b	Yes	c	c	c	b	b	Yes
430	Baragarya	c	c	Yes	c	c	b	Yes	b	Yes	c	c	c	b	b	Yes
431	Ashuara															
432	Pabra	b	b	Yes	c	b	Yes	a	Yes	Yes	c	c		a	a	a
433	Simra	c	c	a	c	c	b	Yes	b	c	c	c	c	b		a
434	Rangamatia	b	a	Yes	b	b	Yes	b	Yes	Yes	c	c				a
435	Charanbandh	b	b	Yes	c	b	Yes	b	Yes	Yes	c	c		a	a	a
436	Muldi	b	Yes	Yes	c	a	Yes	a	Yes	Yes	c	c	c		Yes	Yes
437	Mangalda	c	b	Yes	c	Yes	Yes	Yes	Yes	Yes	c	c	b	Yes	Yes	Yes
438	Dumurkola	b	b	a	b	b	b	Yes	b	Yes	c	b	b	Yes	a	a
439	Karandi	b	b	b	b	b	a	a	b	Yes	c	b	b	b	a	a
440	Kolyagara	b	b	b	b	b	b	a	b	Yes	c	b	b	b	b	Yes

ys,village roads, banks & credit societies :-Yes is given, If not available within the code viz; a for <5 Kms, b for 5-10 Kms place where facility is available is given).															Availability of miscellaneous facilities (If amenities available code -Yes is given, If not available within the village , the distance range code viz; a for < 5 Kms, b for 5-10 Kms and c for 10+ kms of nearest place where facility is available is given).														
Kutchcha roads	Water bounded macadam(WBM) roads	Navigable waterway (river/canal)(NW)	Footpaths (FP)	Commercial & Co-operative Banks	ATM	Agricultural Credit Societies	Self-Help Group (SHG)	Public distribution system (PDS) shop	Mandis / Regular market	Weekly Haat	Agricultural marketing society	Integrated Child Development Scheme (Nutritional Centres)	Anganwadi Centre (Nutritional Centres)	Others (Nutritional Centres)	Name of Village	Serial Number													
73	74	75	76	77	78	79	80	81	82	83	84	85	86	87	2	1													
															Raybandh	399													
Yes	Yes	Yes	c	c	c	c	Yes	Yes	c	b	Yes	Yes	Yes	Yes	Barasalya	400													
Yes	Yes		c	c	c	c	Yes	b	c	c	Yes	Yes	Yes	Yes	Barhakanali	401													
Yes			Yes			c	Yes	Yes	c	Yes	Yes	Yes	Yes	Yes	Dhanara	402													
															Chak Karnnahir	403													
Yes	Yes	Yes	Yes		c	c	Yes	Yes	c	Yes	Yes	Yes	Yes	Yes	Ruknibera	404													
a			Yes		c	c	Yes	Yes	c	Yes	Yes	Yes	Yes	Yes	Khaira Chak	405													
Yes	Yes		Yes		c	c	Yes	a	c	b	Yes	Yes	Yes	Yes	Khantra	406													
Yes	Yes		Yes	b		c	Yes	a	c	b	Yes	Yes	Yes	Yes	Paranpur	407													
Yes	Yes	c	Yes	b	c	c	Yes	b	b	b	c	b	Yes	Yes	Toldi	408													
															Nadiha	409													
Yes	Yes	c	Yes	b	c	c	Yes	a	c	b	c	b	Yes	Yes	Barda	410													
Yes	a	c	Yes	b	c	c	Yes	a	c	b	c	Yes	Yes	Yes	Lalpur	411													
Yes	Yes	c	c	c	c	c	Yes	b	c	b	c	c	Yes	Yes	Changuri	412													
															Baldi	413													
b	Yes	c	Yes	b	c	c	a	b	c	c	c	Yes	Yes	Yes	Narendrapur	414													
Yes	a	c	Yes	b	c	c	Yes	a	c	b	c	c	Yes	Yes	Narira	415													
Yes	Yes	c	b	b	b	c	Yes	Yes	Yes	b	b	Yes	Yes	Yes	Nutandi	416													
a	Yes		Yes		b	c	Yes	Yes	Yes	Yes	Yes	Yes	Yes	Yes	Gabranda	417													
Yes			Yes		c	c	Yes	a	c	a	Yes	Yes	Yes	Yes	Dignagar	418													
Yes	Yes		Yes		c	c	Yes	a	c	a	Yes	Yes	Yes	Yes	Bagmanmi	419													
Yes	Yes		Yes	a	c	c	Yes	b	Yes	Yes	Yes	Yes	Yes	Yes	Nanduka	420													
Yes	Yes		Yes		c	c	Yes	Yes	c	Yes	Yes	Yes	Yes	Yes	Batmanmi	421													
Yes			Yes		c	c	Yes	Yes	c	Yes	Yes	Yes	Yes	Yes	Barra	422													
Yes	Yes		Yes	a	c	c	Yes	a	c	a	Yes	Yes	Yes	Yes	Bardi Alias Tarapur	423													
Yes	a		Yes	c	c	c	Yes	a	c	c	Yes	c	c	Yes	Maladhar	424													
Yes	a	a	Yes	c	c	c	Yes	Yes	c	c	c	Yes	Yes	Yes	Gurudi	425													
Yes	b		Yes		c	c	Yes	Yes	c	Yes	Yes	Yes	Yes	Yes	Telkupi	426													
															Balabana	427													
Yes	a		Yes	b	c	c	Yes	Yes	c	Yes	Yes	Yes	Yes	Yes	Lalpur	428													
a				c	c	c	Yes	a	b	a	Yes	Yes	Yes	Yes	Jaypur	429													
Yes	Yes	Yes	Yes		c	c	Yes	Yes	c	Yes	Yes	Yes	Yes	Yes	Baragarya	430													
															Ashuara	431													
b	b	a	a	a	b	c	Yes	b	c	a	a	b	a	a	Pabra	432													
Yes	Yes		Yes		c	c	Yes	Yes	c	b	Yes	Yes	Yes	Yes	Simra	433													
a				b	b	c	Yes	b	c	a	a	b	a	a	Rangamatia	434													
a				b	b	c	Yes	b	c	a	a	a	a	a	Charanbandh	435													
Yes			Yes		c	c	Yes	a	c	Yes	a	Yes	Yes	Yes	Muldi	436													
Yes	Yes	Yes	Yes		b	c	Yes	Yes	c	Yes	Yes	Yes	Yes	Yes	Mangalda	437													
Yes	Yes	c	Yes	b	b	c	Yes	a	c	b	b	Yes	Yes	Yes	Dumurkola	438													
Yes	a	c	Yes	b	b	c	Yes	b	c	b	b	Yes	Yes	Yes	Karandi	439													
Yes	a	c	Yes	b	b	c	Yes	a	b	b	b	Yes	Yes	Yes	Kolyagara	440													

Availability of miscellaneous facilities (If amenities available code -Yes is given, If not available within the village , the distance range code viz; a for < 5 Kms, b for 5-10												Availability of electricity (Yes/No)			
Serial Number	Name of Village	ASHA (Accredited Social Health Activist)	Community centre with/without TV	Sports Field,	Sports Club / Recreation Centre	Cinema / Video Hall	Public Library	Public Reading Room	Newspaper Supply	Assembly Polling station	Birth & Death Registration Office	Power Supply for Domestic Use (ED)	Power Supply for Agricultural Use (EAG)	Power Supply for Commercial Use (EC)	Power Supply for All Uses (EA)
1	2	88	89	90	91	92	93	94	95	96	97	98	99	100	101
399	Raybandh														
400	Barasalya	Yes	b	Yes	b	b	b	b	Yes	a	b	Yes	Yes	Yes	Yes
401	Barhakanali	Yes	Yes	Yes	Yes	c	c	c	Yes	Yes	b	Yes	Yes	Yes	Yes
402	Dhanara	Yes	Yes	Yes	Yes	Yes	Yes	Yes	Yes	Yes	Yes	Yes	Yes	Yes	Yes
403	Chak Karnnahir														
404	Ruknibera	Yes	Yes	Yes	Yes	Yes	b	b	Yes	Yes	b	Yes	Yes	Yes	Yes
405	Khaira Chak	Yes	Yes	Yes	Yes	Yes	Yes	Yes	Yes	Yes	Yes	Yes	Yes	Yes	Yes
406	Khantra	Yes	Yes	Yes	Yes	Yes	Yes	Yes	Yes	Yes	Yes	Yes	Yes	Yes	Yes
407	Paranpur	Yes	Yes	Yes	Yes	Yes	Yes	Yes	Yes	Yes	b	Yes	Yes	Yes	Yes
408	Toldi	Yes	a	c	c	Yes	Yes	b	b	a	a	Yes	Yes	Yes	Yes
409	Nadiha														
410	Barda	Yes	Yes	b	c	c	c	Yes	Yes	Yes	Yes	Yes	Yes	Yes	Yes
411	Lalpur	Yes	c	c	c	c	a	a	Yes	a	a	Yes	Yes	Yes	Yes
412	Changuri	Yes	Yes	c	c	c	a	a	Yes	a	a	Yes	Yes	Yes	Yes
413	Baldi														
414	Narendrapur	Yes	c	b	b	c	b	b	Yes	Yes	b	Yes	Yes	Yes	Yes
415	Narira	Yes	c	b	c	c	b	b	Yes	a	b	Yes	Yes	Yes	Yes
416	Nutandi	Yes	b	b	b	b	a	a	Yes	Yes	a	Yes	Yes	Yes	Yes
417	Gabranda	Yes	Yes	Yes	Yes	Yes	Yes	Yes	Yes	Yes	Yes	Yes	Yes	Yes	Yes
418	Dignagar	Yes	Yes	Yes	Yes	Yes	a	a	Yes	a	a	Yes	Yes	Yes	Yes
419	Bagmanmi	Yes	Yes	Yes	Yes	Yes	Yes	Yes	Yes	Yes	b	Yes	Yes	Yes	Yes
420	Nanduka	Yes	Yes	Yes	Yes	Yes	Yes	Yes	Yes	Yes	a	Yes	Yes	Yes	Yes
421	Batmanmi	Yes	Yes	Yes	Yes	Yes	Yes	Yes	Yes	Yes	Yes	Yes	No	No	No
422	Barra	Yes	Yes	Yes	a	a	Yes	Yes	c	Yes	Yes	Yes	Yes	Yes	Yes
423	Bardi Alias Tarapur	Yes	Yes	Yes	Yes	Yes	b	Yes	Yes	Yes	a	Yes	No	No	No
424	Maladhar	Yes	a	Yes	Yes	c	b	b	Yes	Yes	b	Yes	No	No	No
425	Gurudi	Yes	Yes	Yes	Yes	c	c	a	Yes	b	b	Yes	No	No	No
426	Telkupi	Yes	Yes	Yes	Yes	Yes	Yes	Yes	Yes	Yes	Yes	Yes	No	No	No
427	Balabana														
428	Lalpur	Yes	Yes	Yes	Yes	b	b	Yes	Yes	Yes	b	Yes	No	No	No
429	Jaypur	Yes	Yes	Yes	Yes	Yes	Yes	Yes	Yes	Yes	b	Yes	No	No	No
430	Baragarya	Yes	Yes	Yes	Yes	Yes	b	b	Yes	Yes	a	Yes	No	Yes	No
431	Ashuara														
432	Pabra	a	a	b	a	b	b	b	Yes	Yes	Yes	Yes	No	Yes	No
433	Simra	Yes	Yes	Yes	a	Yes	Yes	Yes	Yes	Yes	Yes	Yes	No	No	No
434	Rangamatia	a	a	b	b	b	b	a	a	a	a	Yes	No	Yes	No
435	Charanbandh	a	b	a	a	b	b	b	a	a	a	Yes	No	Yes	No
436	Muldi	Yes	Yes	Yes	Yes	Yes	Yes	Yes	Yes	a	b	Yes	No	No	No
437	Mangalda	Yes	Yes	Yes	Yes	Yes	Yes	Yes	Yes	Yes	Yes	Yes	No	Yes	No
438	Dumurkola	Yes	b	b	b	b	a	a	Yes	Yes	b	Yes	No	Yes	No
439	Karandi	a	b	b	b	b	a	a	Yes	a	a	Yes	No	Yes	No
440	Kolyagara	Yes	b	b	b	b	a	a	Yes	Yes	a	Yes	No	Yes	No

Nearest Town		Land Use								
		Area under different types of land use (in hectares rounded up to one decimal place)								
Name	Distance range code i.e. a for < 5 Kms, b for 5-10 Kms and c for 10+ kms .	Forests	Area under Non-agricultural Uses	Barren and Un-cultivable land	Permanent Pastures and Other Grazing Lands	Land Under Miscellaneous Tree Crops etc.	Culturable Waste Land	Name of Village	Serial Number	
102	103	104	105	106	107	108	109	2	1	
		4.8	0	0	0	0	30.8	Raybandh	399	
RAGHUNATHPUF c		0	63	0	0	0	5.6	Barasalya	400	
RAGHUNATHPUF c		45.4	70.4	0	0	0	8.8	Barhakanali	401	
RAGHUNATHPUF b		90.4	42.8	0	0	0	85.2	Dhanara	402	
		4.2	23.2	0	0	0	11.5	Chak Karnnahir	403	
RAGHUNATHPUF c		4.6	73	0	0	0	55.7	Ruknibera	404	
RAGHUNATHPUF c		0	17.5	0	0	0	8.4	Khaira Chak	405	
RAGHUNATHPUF c		5.1	136.4	0	0	0	86.2	Khantra	406	
RAGHUNATHPUF c		1.6	38.5	0	0	0	3.2	Paranpur	407	
RAGHUNATHPUF c		0	80.3	0	0	0	39.3	Toldi	408	
		0	0	0	0	0	22.3	Nadiha	409	
RAGHUNATHPUF c		8.1	90.2	0	0	0	12.1	Barda	410	
RAGHUNATHPUF c		6.5	39.3	0	0	0	18.2	Lalpur	411	
RAGHUNATHPUF c		2.4	18.3	0	0	0	7.3	Changuri	412	
		2	0	0	0	0	71	Baldi	413	
RAGHUNATHPUF c		0	63.9	0	0	0	28.5	Narendrapur	414	
RAGHUNATHPUF c		6.8	124.3	0	0	0	87.6	Narira	415	
RAGHUNATHPUF c		0	50.7	0	0	0	8.1	Nutandi	416	
RAGHUNATHPUF b		10.2	145.4	0	0	0	88.8	Gabranda	417	
RAGHUNATHPUR		0	82.1	0	0	0	51.4	Dignagar	418	
RAGHUNATHPUF c		0	171.9	0	0	0	104.2	Bagmanmi	419	
RAGHUNATHPUF c		0.6	122.2	0	0	0	7.3	Nanduka	420	
RAGHUNATHPUF c		0	69.7	0	0	0	55.8	Batmanmi	421	
RAGHUNATHPUF c		0	180.4	0	0	0	76.4	Barra	422	
RAGHUNATHPUF c		0	48.4	0	0	0	32.3	Bardi Alias Tarapur	423	
RAGHUNATHPUF c		0	94.6	0	0	0	6.1	Maladhar	424	
RAGHUNATHPUF c		3.2	34.2	0	0	0	5.1	Gurudi	425	
RAGHUNATHPUF c		0	495	0	0	0	36.4	Telkupi	426	
		0	0	0	0	0	36.7	Balabana	427	
RAGHUNATHPUF c		3.3	43.3	0	0	0	26.6	Lalpur	428	
RAGHUNATHPUF c		0	64.7	0	0	0	23.7	Jaypur	429	
RAGHUNATHPUF c		4.9	70.4	0	0	0	71.8	Baragarya	430	
		0	38.8	0	0	0	3	Ashuara	431	
RAGHUNATHPUF c		0	290	0	0	0	37.5	Pabra	432	
RAGHUNATHPUF b		0	51.5	0	0	0	8.9	Simra	433	
RAGHUNATHPUF c		2.3	39.3	0	0	0	22.4	Rangamatia	434	
RAGHUNATHPUF b		0	29.9	0	0	0	3.2	Charanbandh	435	
RAGHUNATHPUF b		0	130.4	0	0	0	8.3	Muldi	436	
RAGHUNATHPUF b		2.6	360.7	0	0	0	327	Mangalda	437	
RAGHUNATHPUF b		14.3	183.5	0	0	0	102.5	Dumurkola	438	
RAGHUNATHPUF b		2.5	56.9	0	0	0	24.9	Karandi	439	
RAGHUNATHPUF b		17.3	5.2	0	0	0	2.7	Kolyagara	440	

Land Use												
Area under different types of land use (in hectares rounded up to one decimal place)								Area irrigated by source (in hectare).				
Serial Number	Name of Village	Fallow lands other than current fallows	Current Fallows	Net Area Sown	Total Irrigated Land Area	Total Un-irrigated Land Area	Canals (C)	Wells/Tube-wells(W/TW)	Tanks/Lakes(T/L)	Water Falls(WF)	Others(O)	
1	2	110	111	112	113	114	115	116	117	118	119	
399	Raybandh	0	0	27.3	25	2.3	0	25	0	0	0	
400	Barasalya	0	0	79.1	57.1	22	3.6	49.4	0	4	0	
401	Barhakanali	0	0	109.3	109.3	0	4	103.6	0	1.7	0	
402	Dhanara	0	0	0	0	0	0	0	0	0	0	
403	Chak Karnnahir	0	0	5	5	0	0	5	0	0	0	
404	Ruknibera	0	0	0	0	0	0	0	0	0	0	
405	Khaira Chak	0	0	0	0	0	0	0	0	0	0	
406	Khantra	0	0	0	0	0	0	0	0	0	0	
407	Paranpur	0	0	29.9	29.9	0	0	29.9	0	0	0	
408	Toldi	0	0	0	0	0	0	0	0	0	0	
409	Nadiha	0	0	18.7	15.7	3	0	15.7	0	0	0	
410	Barda	0	0	99.2	57.6	41.6	3.6	54	0	0	0	
411	Lalpur	0	0	0	0	0	0	0	0	0	0	
412	Changuri	0	0	52.5	34	18.5	34	0	0	0	0	
413	Baldi	0	0	56.7	22.5	34.2	0	22.5	0	0	0	
414	Narendrapur	0	0	0	0	0	0	0	0	0	0	
415	Narira	0	0	0	0	0	0	0	0	0	0	
416	Nutandi	0	0	64.8	55.6	9.2	9.5	46.1	0	0	0	
417	Gabranda	0	0	0	0	0	0	0	0	0	0	
418	Dignagar	0	0	0	0	0	0	0	0	0	0	
419	Bagmanmi	0	0	0	0	0	0	0	0	0	0	
420	Nanduka	0	0	172.8	85.5	87.3	5.1	80.4	0	0	0	
421	Batmanmi	0	0	114.2	114.2	0	8.2	106	0	0	0	
422	Barra	0	0	231.2	231.2	0	32.9	184.8	0	13.6	0	
423	Bardi Alias Tarapur	0	0	87.5	87.5	0	8.5	79	0	0	0	
424	Maladhar	0	0	0	0	0	0	0	0	0	0	
425	Gurudi	0	0	92	92	0	5	87	0	0	0	
426	Telkupi	0	0	121.4	121.4	0	3	118.4	0	0	0	
427	Balabana	0	0	3	0	3	0	0	0	0	0	
428	Lalpur	0	0	0	0	0	0	0	0	0	0	
429	Jaypur	0	0	0	0	0	0	0	0	0	0	
430	Baragarya	0	0	119.4	53	66.4	15	38	0	0	0	
431	Ashuara	0	0	36	17.6	18.4	0	17.6	0	0	0	
432	Pabra	0	0	350	16	334	0	16	0	0	0	
433	Simra	0	0	71.6	29	42.6	7	22	0	0	0	
434	Rangamatia	0	0	37.2	21	16.2	1.8	19.2	0	0	0	
435	Charanbandh	0	0	51.3	10	41.3	1	9	0	0	0	
436	Muldi	0	0	26.3	26.3	0	2	24.3	0	0	0	
437	Mangalda	0	0	0	0	0	0	0	0	0	0	
438	Dumurkola	0	0	0	0	0	0	0	0	0	0	
439	Karandi	0	0	0	0	0	0	0	0	0	0	
440	Kolyagara	0	0	0	0	0	0	0	0	0	0	

Name of three most important commodities manufactured			Name of Village	Serial Number
First	Second	Third		
120	121	122	2	1

			Raybandh	399
			Barasalya	400
			Barhakanali	401
			Dhanara	402
			Chak Karnnahir	403
			Ruknibera	404
			Khaira Chak	405
			Khantra	406
			Paranpur	407
			Toldi	408
			Nadiha	409
			Barda	410
			Lalpur	411
			Changuri	412
			Baldi	413
			Narendrapur	414
			Narira	415
			Nutandi	416
			Gabranda	417
			Dignagar	418
			Bagmanmi	419
			Nanduka	420
			Batmanmi	421
			Barra	422
			Bardi Alias Tarapur	423
			Maladhar	424
			Gurudi	425
			Telkupi	426
			Balabana	427
			Lalpur	428
			Jaypur	429
			Baragarya	430
			Ashuara	431
			Pabra	432
			Simra	433
			Rangamatia	434
			Charanbandh	435
			Muldi	436
			Mangalda	437
			Dumurkola	438
			Karandi	439
			Kolyagara	440

Bricks

Census of India 2011
Amenities and Land use

Serial Number	Name of Village	Location code no.	Total area of the village (in hectares rounded up to one decimal place)	Total population (2011 census)	Number of households (2011 census)	Number of educational amenities available in village, the distance range code viz; a for 0-5 kms, b for 5-10 kms, c for 10+ kms of nearest place where facility is available							
						Pre-Primary school (PP)	Primary school (P)	Middle school (M)	Secondary School (S)	Senior Secondary school (SS)	Degree college of arts, science & commerce (ASC)	Engineering college(EC)	Medical college (MC)
1	2	3	4	5	6	7	8	9	10	11	12	13	14
441	Tentulia	330232	71	596	83	c	a	a	a	a	c	c	c
442	Manuadi	330233	35.2	0	0								
443	Sundra Bandh	330234	187.6	925	176	2	2	1	1	b	c	c	c
444	Gobindanagar alias Kashiberia	330235	526.3	3650	656	2	2	1	a	a	c	c	c
445	Raghabpur	330236	67.3	225	50	2	2	a	a	a	b	c	c
446	Kulisara	330237	153	1216	256	1	1	b	b	b	b	b	
447	Kalipur	330238	18.4	0	0								
448	Pathartikuri	330239	176.5	549	110	1	1	b	b	b	b		
449	Muchkunda	330240	83.2	665	115	1	1	b	b	b	b	b	
450	Nildi	330241	155.1	838	175	1	1	1	1	a	b		c
451	Dhanuktor	330242	324.3	1225	208	2	2	b	b	b	b		
452	Singpur	330243	36.3	0	0								
453	Pratappur	330244	106.3	447	94	1	1	b	b	b	c		c
454	Nabagram	330245	77.1	179	37	1	1	a	b	b	b		b
455	Manipur	330246	70.3	386	59	c	a	a	a	c	c		c
456	Kewabathan	330247	112.1	234	31	1	1	a	a	a	b		c
457	Dumdumi	330248	117	170	29	1	1	b	b	b	b	b	b
458	Khudirmahul	330249	53.4	100	16	b	a	a	a	a	b	b	b
459	Ghutitara	330250	152.8	1032	187	b	a	a	a	a	b	b	b
460	Lachhyara	330251	165.9	925	159	1	1	a	b	b	b		b
461	Kharikabad	330252	66.9	253	48	b	a	a	a	a	b	b	c
462	Chandra	330253	123.8	510	117	1	1	a	a	a	b	b	c
463	Khalsa	330254	23.3	0	0								
464	Hingudi	330255	43.9	46	9	a	a	a	a	a	c	c	c
Block T O T A L :			19478.9	107827	19760	102	102	19	9	4	0	0	0

- Village Directory

(As in 2009)

le. (If not available within the : < 5 Kms, b for 5-10 Kms and c cility is available is given).															Number of Medical Amenities available. (If not available within the village , the distance range code viz; a for < 5 Kms, b for 5-10 Kms and c for 10+ kms of nearest place where facility is available is given).			
Management institute (MI)	Polytechnic (Pt)	Vocational training school /ITI	Non-formal training centre (NFTC)	Special school for disabled (SSD)	Others (specify)	Community health centre (CHC)	Primary health centre (PHC)	Primary health sub centre (PHS)	Maternity and child welfare centre (MCW)	T.B. clinic (TBC)	Hospital-allopathic (HA)	Hospital-alternative medicine (HO)	Dispensary (D)	Veterinary hospital (VH)	Mobile health clinic (MHC)	Family welfare centre (FWC)	Name of Village	Serial Number
15	16	17	18	19	20	21	22	23	24	25	26	27	28	29	30	31	2	1
c	c	c				c	c	b	b	c	c	c	c	a		b	Tentulia	441
																	Manuadi	442
c	c	c				b	b	b	b	b	b	c	b	b		b	Sundra Bandh	443
	c	c				1	b	a	a	b	a	a	a	b		a	Gobindanagar alias Kashiberia	444
c	c	c				b	b	a	b	b	b	b	a	b		b	Raghabpur	445
	c	b					b	b	b	b	b	b	b	a	a	b	Kulisara	446
																	Kalipur	447
	c	b				b	b	b	b	b	b	b	b	b	b	b	Pathartikuri	448
		c	b			b	b	a	b	b	b	b	b	a	b	b	Muchkunda	449
						b	1	a	1	b	b	b	1	a	b	b	Nildi	450
b	c	b				b	b	b	b	b	b	b	a	b	b		Dhanuktor	451
																	Singpur	452
c	c	c				c	b	b	b	c	b	c	b	b	b	b	Pratappur	453
	c	b	b	b	b	b	b	a	b	b	b	b	b	a	b	b	Nabagram	454
	c					c	b	a	c	b	a	b	b	a	b	b	Manipur	455
b						b	b	a	b	b	c	b	b	a	b	b	Kewabathan	456
	c	b				b	b	b	b	b	b	b	a	b	b	b	Dumdumi	457
c	b	b				b	b	b	b	b	b	b	b	b	b	b	Khudirmahul	458
b	c	b				a	c	b	b	b	b	b	b	b	b	b	Ghutitara	459
b	c	b	b			b	b	a	b	b	b	b	b	b	b	b	Lachhyara	460
a						b	c	b	b	b	b	b	b	b	b		Kharikabad	461
a						b	c	a	b	b	b	b	b	a	b	a	Chandra	462
																	Khalsa	463
c	c					b	c	b	b	b	b	c	c	b		b	Hingudi	464
0	0	0	1	0	12	3	3	16	4	0	0	1	4	4	0	1	: Block T O T A L	

Serial Number	Name of Village	Number of Non-Government Medical Amenities available.							Availability of drinking water - Yes / No							
		Charitable non Govt. hospital/Nursing home.	Medical practitioner with MBBS Degree	Medical practitioner with other degree	Medical practitioner with no degree	Traditional practitioner and faith healer .	Medicine Shop	Others	Tap water (Treated/Untreated)	Well water (Covered / Uncovered well)	Hand Pump	Tube wells / Bore well	Spring	River / Canal	Tank / Pond / Lake	Others
1	2	32	33	34	35	36	37	38	39	40	41	42	43	44	45	46
441	Tentulia	0	0	0	0	0	0	0	0	Yes	No	Yes	No	No	Yes	No
442	Manuadi															
443	Sundra Bandh	0	0	0	0	0	0	0	0	Yes	Yes	Yes	No	No	Yes	No
444	Gobindanagar alias Kashiberia	0	0	0	0	0	0	0	0	No	Yes	Yes	No	No	Yes	No
445	Raghabpur	0	0	0	0	0	0	0	0	Yes	Yes	Yes	No	No	Yes	No
446	Kulisara	0	0	0	0	0	0	0	0	No	Yes	No	Yes	No	No	No
447	Kalipur															
448	Pathartikuri	0	0	0	0	0	0	0	0	Yes	No	Yes	No	No	Yes	No
449	Muchkunda	0	0	0	0	0	0	0	0	Yes	Yes	Yes	Yes	No	Yes	Yes
450	Nildi	0	0	0	0	0	0	0	0	Yes	No	Yes	No	No	Yes	Yes
451	Dhanuktor	0	0	0	0	0	0	0	0	Yes	Yes	Yes	Yes	No	Yes	Yes
452	Singpur															
453	Pratappur	0	0	0	0	0	0	0	0	Yes	Yes	Yes	Yes	No	Yes	Yes
454	Nabagram	0	0	0	0	0	0	0	0	Yes	Yes	Yes	Yes	No	Yes	Yes
455	Manipur	0	0	0	0	0	0	0	0	Yes	Yes	Yes	Yes	No	Yes	Yes
456	Kewabathan	0	0	0	0	0	0	0	0	Yes	Yes	Yes	Yes	No	Yes	Yes
457	Dumdumi	0	0	0	0	0	0	0	0	Yes	Yes	Yes	Yes	No	Yes	Yes
458	Khudirmahul	0	0	0	0	0	0	0	0	Yes	Yes	Yes	Yes	No	Yes	Yes
459	Ghutitara	0	0	0	0	0	0	0	0	Yes	Yes	Yes	Yes	No	Yes	Yes
460	Lachhyara	0	0	0	0	0	0	0	0	Yes	Yes	Yes	Yes	No	Yes	Yes
461	Kharikabad	0	0	0	0	0	0	0	0	Yes	Yes	Yes	Yes	No	Yes	Yes
462	Chandra	0	0	0	0	0	0	0	0	Yes	Yes	Yes	Yes	No	Yes	Yes
463	Khalsa															
464	Hingudi	0	0	0	0	0	0	0	0	Yes	Yes	Yes	No	No	No	Yes
Block T O T A L :		5	4	9	7	2	8	1	63	87	68	32	0	29	82	18

Availability of toilet & others Yes / No				Communication and transport facilities (If amenities available code -Yes is given except for Village Pin Code ,If not available within the village , the distance range code viz; a for < 5 Kms, b for 5-10 Kms and c for 10+ kms of nearest place where facility is available is given).									
Community toilet including bath.	Community toilet excluding bath.	Rural sanitary mart or sanitary hardware outlet available near the village.	Community bio- gas or recycle of waste for productive use.	Post office(PO)	Sub post office (SPO)	Post & Telegraph office (P&TO)	Village Pin Code	Telephones (Land lines)	Public call office (PCO)	Mobile phone coverage	Name of Village	Serial Number	
47	48	49	50	51	52	53	54	55	56	57	2	1	
No	No	No	No	a	c	c	723133	c	c	Yes	Tentulia	441	
											Manuadi	442	
No	No	No	No	b	c	c	723126	c	b	Yes	Sundra Bandh	443	
No	No	No	No	b	b	b	723133	Yes	a	Yes	Gobindanagar alias Kashiberia	444	
No	No	No	No	b	b	b	723133	b	b	Yes	Raghampur	445	
No	No	No	No	b	b	b	723133	b	b	b	Kulisara	446	
											Kalipur	447	
No	No	Yes	No	b	b	b	723133	b	b	b	Pathartikuri	448	
No	No	No	No	b	b	b	723133	Yes	Yes	b	Muchkunda	449	
No	No	No	No	Yes	b	Yes	723133	a	a	a	Nildi	450	
No	No	No	No	b	b	b	723133	Yes	Yes	Yes	Dhanuktor	451	
											Singpur	452	
No	No	No	No	b	b	b	723133	b	b	b	Pratappur	453	
No	No	No	No	a	b	b	723161	Yes	b	b	Nabagram	454	
No	No	No	No	a	a	b	723133	a	b	b	Manipur	455	
No	No	No	No	a	a	b	723133	b	c	c	Kewabathan	456	
No	No	No	No	a	a	b	723133	a	b	b	Dumdumi	457	
No	No	No	No	a	a	b	723133	a	a	a	Khudirmahul	458	
No	No	No	No	b	a	c	723133	a	a	a	Ghutitara	459	
No	No	No	No	a	a	c	723133	a	a	a	Lachhyara	460	
No	No	No	No	b	a	c	723133	a	a	a	Kharikabad	461	
No	No	No	No	b	b	b	723133	b	b	b	Chandra	462	
											Khalsa	463	
No	No	No	No	a	c	c	723133	c	c	Yes	Hingudi	464	
0	2	16	0	12	2	1	88	20	9	62	: Block TOTAL		

Communication and transport facilities (If amenities available code -Yes is given except for Village Pin Code ,If not available within the village , the distance range code viz; a for < 5 Kms, b for 5-10 Kms and c for 10+ kms of nearest place where facility is available is given).													Village connected to highway (If amenities available code viz; a for < 5 Kms, b for 5-10 Kms and c for 10+ kms of nearest place where facility is available is given).			
Serial Number	Name of Village	Internet cafes/ Common service centre (CSC)	Private courier facility	Bus service (Public & Private)	Railway stations	Auto/Modified Autos	Taxis and Vans	Tractors	Cycle-pulled rickshaws(Manual & Machine driven)	Carts driven by animals	Sea /River ferry service	Connected to national highway(NH)	Connected to state highway(SH)	Connected to major district road (MDR)	Connected to others district road	Pucca roads
1	2	58	59	60	61	62	63	64	65	66	67	68	69	70	71	72
441	Tentulia	c	c	a	b	c	c	a	c	Yes	c	c	c	b	a	Yes
442	Manuadi															
443	Sundra Bandh	c	c	b	b	c	c	Yes	b	Yes	c	c	c	Yes	b	b
444	Gobindanagar alias Kashiberia	b	b	a	b	b	a	Yes	b	Yes	c	b	b	Yes	b	Yes
445	Raghabpur	b	b	a	a	b	a	a	b	Yes	c	b	b	b	a	Yes
446	Kulisara	a	b	b	b	b	b	b	b	b	c	c		c	b	a
447	Kalipur															
448	Pathartikuri	b	b	b	b	b	b	b	b	b	c	c		c	c	b
449	Muchkunda	b	b	a	b	b	a	b	a	b	c	c		b	b	a
450	Nildi	b	b	Yes	c	b	Yes	b	Yes	Yes	c	c		a		a
451	Dhanuktor	b	b	b	c	b	a	b	b	b	c	c		b	b	b
452	Singpur															
453	Pratappur	a	b	a	c	b	b	b	b	b	c	c		b	b	b
454	Nabagram	b	b	a	c	a	b	a	a	b	c			b	b	b
455	Manipur	b	c	Yes	c	b	b	b	b	b	c	b		b	b	a
456	Kewabathan	c	b	Yes	b	b	a	b	a	b	c	c		c	b	b
457	Dumdumi	b	b	Yes	Yes	b	a	b	b	a	c	c				a
458	Khudirmahul	b	a	Yes	a	a	a	a	Yes	Yes	c	c		b	b	a
459	Ghutitara	b	a	Yes	c	a	a	a	a	a	c	c				a
460	Lachhyara	b	a	Yes	c	a	a	a	Yes	Yes	c	c	a	a	a	a
461	Kharikabad	b	b	Yes	c	b	Yes	a	Yes	Yes	c	c				a
462	Chandra	b	b	Yes	c	c	Yes	a	Yes	Yes	c	c				a
463	Khalsa															
464	Hingudi	c	c	b	b	c	c	a	c	Yes	c	c	c	b	b	b
Block T O T A L :		1	1	32	5	12	26	41	39	74	4	0	0	10	20	29

ys,village roads, banks & credit societies :-Yes is given, If not available within the code viz; a for <5 Kms, b for 5-10 Kms place where facility is available is given).													Availability of miscellaneous facilities (If amenities available code -Yes is given, If not available within the village , the distance range code viz; a for < 5 Kms, b for 5-10 Kms and c for 10+ kms of nearest place where facility is available is given).			
Kutchcha roads	Water bounded macadam(WBM) roads	Navigable waterway (river/canal)(NW)	Footpaths (FP)	Commercial & Co-operative Banks	ATM	Agricultural Credit Societies	Self-Help Group (SHG)	Public distribution system (PDS) shop	Mandis / Regular market	Weekly Haat	Agricultural marketing society	Integrated Child Development Scheme (Nutritional Centres)	Anganwadi Centre (Nutritional Centres)	Others (Nutritional Centres)	Name of Village	Serial Number
73	74	75	76	77	78	79	80	81	82	83	84	85	86	87		1
a		Yes		a	a	b	Yes	a	c	b	c	Yes	Yes	Yes	Tentulia	441
															Manuadi	442
Yes	Yes	c	Yes	b	c	b	Yes	b	c	b	c	Yes	Yes	Yes	Sundra Bandh	443
Yes	Yes	c	Yes	b	c	Yes	Yes	Yes	b	b	b	Yes	Yes	Yes	Gobindanagar alias Kashiberia	444
Yes	Yes	c	Yes	b	b	c	a	a	c	b	b	Yes	Yes	Yes	Raghabpur	445
a			Yes	a	a	c	Yes	b	c	b	a	Yes	Yes	b	Kulisara	446
															Kalipur	447
b				b	b	c	Yes	b	c	a	Yes	Yes	Yes	Yes	Pathartikuri	448
a				b	b	c	Yes	b	c	b	b	b	Yes	a	Muchkunda	449
a				b	b	c	Yes	b	c	a	b	a	a	a	Nildi	450
a				b	b	c	Yes	b	c	b	a	a	a	a	Dhanuktor	451
															Singpur	452
b	b	b	Yes	b	b	b	Yes	c	c	a	a	b	a	a	Pratappur	453
b	b	b	b			c	Yes	b	c	b	b	b	a	a	Nabagram	454
a	b	a	Yes	b	b	Yes	Yes	b	c	a	b	b	a	a	Manipur	455
a	a	a	Yes			c	Yes	b	c	a	b	b	a	a	Kewabathan	456
a			Yes	b		Yes	Yes	b	c	a	a	Yes	Yes	Yes	Dumdumi	457
a	a	a	a	b	b	b	Yes	Yes	c	a	b	a	a	a	Khudirmahul	458
a				b	b	b	Yes	b	c	a	a	b	a	a	Ghutitara	459
a	a	a	a			c	Yes	c	c	a	b	b	a	a	Lachhyara	460
a						c	Yes	b	c	b	b	a	a	a	Kharikabad	461
a				b	b	c	b	a	c	b	b	a	a	a	Chandra	462
															Khalsa	463
a	a	c	c	c	c	c	a	a	c	c	c	c	a	a	Hingudi	464
61	45	11	53	3	1	4	85	40	6	29	53	63	72	71	: Block T O T A L	

Availability of miscellaneous facilities (If amenities available code -Yes is given, If not available within the village , the distance range code viz; a for < 5 Kms, b for 5-10												Availability of electricity (Yes/No)			
Serial Number	Name of Village	ASHA (Accredited Social Health Activist)	Community centre with/without TV	Sports Field,	Sports Club / Recreation Centre	Cinema / Video Hall	Public Library	Public Reading Room	Newspaper Supply	Assembly Polling station	Birth & Death Registration Office	Power Supply for Domestic Use (ED)	Power Supply for Agricultural Use (EAG)	Power Supply for Commercial Use (EC)	Power Supply for All Uses (EA)
1	2	88	89	90	91	92	93	94	95	96	97	98	99	100	101
441	Tentulia	Yes	Yes	Yes	Yes	Yes	Yes	Yes	Yes	Yes	Yes	Yes	No	Yes	No
442	Manuadi														
443	Sundra Bandh	Yes	c	b	b	c	b	b	Yes	Yes	b	Yes	No	Yes	No
444	Gobindanagar alias Kashiberia	Yes	b	b	b	b	b	b	Yes	Yes	b	Yes	No	Yes	No
445	Raghabpur	b	b	b	b	b	b	b	Yes	a	b	Yes	No	Yes	No
446	Kulisara	b	b	b	b	b	b	b	Yes	Yes	a	Yes	No	Yes	No
447	Kalipur														
448	Pathartikuri	Yes	Yes	b	b	b	b	Yes	Yes	Yes	b	Yes	No	Yes	No
449	Muchkunda	Yes	b	b	b	b	b	b	a	Yes	Yes	Yes	No	Yes	No
450	Nildi	a	a	a	Yes	b	b	b	a	a	a	Yes	No	Yes	No
451	Dhanuktor	Yes	Yes	Yes	Yes	Yes	Yes	b	Yes	Yes	Yes	Yes	No	Yes	No
452	Singpur														
453	Pratappur	a	a	b	a	b	b	b	b	a	a	Yes	No	Yes	No
454	Nabagram	a	a	b	a	b	c	c	b	a	a	Yes	No	Yes	No
455	Manipur	a	a	b	b	b	c	Yes	a	a	Yes	Yes	No	Yes	No
456	Kewabathan	a	a	a	b	b	b	b	a	a	a	Yes	No	Yes	No
457	Dumdumi	Yes	b	Yes	Yes	b	b	Yes	Yes	Yes	Yes	Yes	No	Yes	No
458	Khudirmahul	a	c	a	a	b	b	b	a	a	a	Yes	No	Yes	No
459	Ghutitara	a	a	b	b	b	b	a	a	a	Yes	Yes	No	Yes	No
460	Lachhyara	a	a	b	b	b	b	b	a	a	a	Yes	No	Yes	No
461	Kharikabad	b	b	b	b	b	a	a	a	a	a	Yes	No	Yes	No
462	Chandra	a	b	b	b	b	b	b	a	a	a	Yes	No	Yes	No
463	Khalsa														
464	Hingudi	Yes	a	b	c	c	c	a	a	a	a	Yes	No	Yes	No
Block T O T A L :		71	50	52	45	38	35	42	72	59	24	90	25	69	25

Nearest Town		Land Use							
		Area under different types of land use (in hectares rounded up to one decimal place)							
Name	Distance range code i.e. a for < 5 Kms, b for 5-10 Kms and c for 10+ kms .	Forests	Area under Non-agricultural Uses	Barren and Un-cultivable land	Permanent Pastures and Other Grazing Lands	Land Under Miscellaneous Tree Crops etc.	Culturable Waste Land	Name of Village	Serial Number
102	103	104	105	106	107	108	109	2	1
RAGHUNATHPUF b		0	34.6	0	0	0	3.6	Tentulia	441
		0	1	0	0	0	14	Manuadi	442
RAGHUNATHPUF b		16.2	113.5	0	0	0	57.8	Sundra Bandh	443
RAGHUNATHPUF b		20.2	149	0	0	0	12.1	Gobindanagar alias Kashiberia	444
RAGHUNATHPUF b		0	41.7	0	0	0	5.4	Raghabpur	445
RAGHUNATHPUF a		0	70	0	0	0	10.1	Kulisara	446
		0	0.2	0	0	0	8.1	Kalipur	447
RAGHUNATHPUF b		0	85.4	0	0	0	10.1	Pathartikuri	448
RAGHUNATHPUF b		0	40	0	0	0	4	Muchkunda	449
RAGHUNATHPUF c		0	69.9	0	0	0	5.1	Nildi	450
RAGHUNATHPUF b		0	154.5	0	0	0	15.3	Dhanuktor	451
		0	19.1	0	0	0	6	Singpur	452
RAGHUNATHPUF c		0	50.1	0	0	0	15	Pratappur	453
RAGHUNATHPUF c		0	35	0	0	0	8.1	Nabagram	454
RAGHUNATHPUF c		0	35.1	0	0	0	4	Manipur	455
RAGHUNATHPUF c		0	52.6	0	0	0	4	Kewabathan	456
RAGHUNATHPUF c		0	50.1	0	0	0	5	Dumdumi	457
RAGHUNATHPUF c		0	24	0	0	0	8	Khudirmahul	458
RAGHUNATHPUF c		0	59.9	0	0	0	12.5	Ghutitara	459
RAGHUNATHPUF c		0	85.6	0	0	0	5.3	Lachhyara	460
RAGHUNATHPUF c		0	32.1	0	0	0	9.8	Kharikabad	461
RAGHUNATHPUF c		0	60.3	0	0	0	3	Chandra	462
		0	13.2	0	0	0	3.1	Khalsa	463
RAGHUNATHPUF b		7	31.4	0	0	0	5.5	Hingudi	464
0	0	855.8	9291.1	0	0	0	3720.2	: Block T O T A L	

Land Use												
Area under different types of land use (in hectares rounded up to one decimal place)							Area irrigated by source (in hectare).					
Serial Number	Name of Village	Fallow lands other than current fallows	Current Fallows	Net Area Sown	Total Irrigated Land Area	Total Un-irrigated Land Area	Canals (C)	Wells/Tube-wells(W/TW)	Tanks/Lakes(T/L)	Water Falls(WF)	Others(O)	
1	2	110	111	112	113	114	115	116	117	118	119	
441	Tentulia	0	0	32.8	27	5.8	2.5	24.5	0	0	0	
442	Manuadi	0	0	20.2	4	16.2	0	4	0	0	0	
443	Sundra Bandh	0	0	0	0	0	0	0	0	0	0	
444	Gobindanagar alias Kashiberia	0	0	344.9	314	30.9	0	314	0	0	0	
445	Raghabpur	0	0	20.3	20.3	0	0	20.3	0	0	0	
446	Kulisara	0	0	72.8	24	48.8	5	19	0	0	0	
447	Kalipur	0	0	10.1	0	10.1	0	0	0	0	0	
448	Pathartikuri	0	0	80.9	80.9	0	80.9	0	0	0	0	
449	Muchkunda	0	0	39.2	17.2	22	17.2	0	0	0	0	
450	Nildi	0	0	80.1	45.1	34.9	0	45.1	0	0	0	
451	Dhanuktor	0	0	154.5	26	128.5	2	24	0	0	0	
452	Singpur	0	0	11.2	0	11.2	0	0	0	0	0	
453	Pratappur	0	0	41.2	41.2	0	2	39.2	0	0	0	
454	Nabagram	0	0	34	5	29	0	5	0	0	0	
455	Manipur	0	0	31.2	2	29.2	0	2	0	0	0	
456	Kewabathan	0	0	55.5	55.5	0	0	55.5	0	0	0	
457	Dumdumi	0	0	61.8	4.5	57.4	0	4.5	0	0	0	
458	Khudirmahul	0	0	21.4	21.4	0	0	21.4	0	0	0	
459	Ghutitara	0	0	80.4	80.4	0	3	77.4	0	0	0	
460	Lachhyara	0	0	75	75	0	4	71	0	0	0	
461	Kharikabad	0	0	25	25	0	3	22	0	0	0	
462	Chandra	0	0	60.5	6	54.5	4	2	0	0	0	
463	Khalsa	0	0	7	0	7	0	0	0	0	0	
464	Hingudi	0	0	0	0	0	0	0	0	0	0	
Block T O T A L :		0	0	5611.4	3743.4	1868.3	447.7	3141.2	0	109.5		

Name of three most important commodities manufactured			Name of Village	Serial Number
First	Second	Third		
120	121	122	2	1

Rice			Tentulia	441
			Manuadi	442
			Sundra Bandh	443
			Gobindanagar alias Kashiberia	444
			Raghabpur	445
			Kulisara	446
			Kalipur	447
			Pathartikuri	448
			Muchkunda	449
			Nildi	450
			Dhanuktor	451
			Singpur	452
			Pratappur	453
			Nabagram	454
			Manipur	455
			Kewabathan	456
			Dumdumi	457
			Khudirmahul	458
			Ghutitara	459
			Lachhyara	460
			Kharikabad	461
			Chandra	462
			Khalsa	463
			Hingudi	464
			: Block T O T A L	

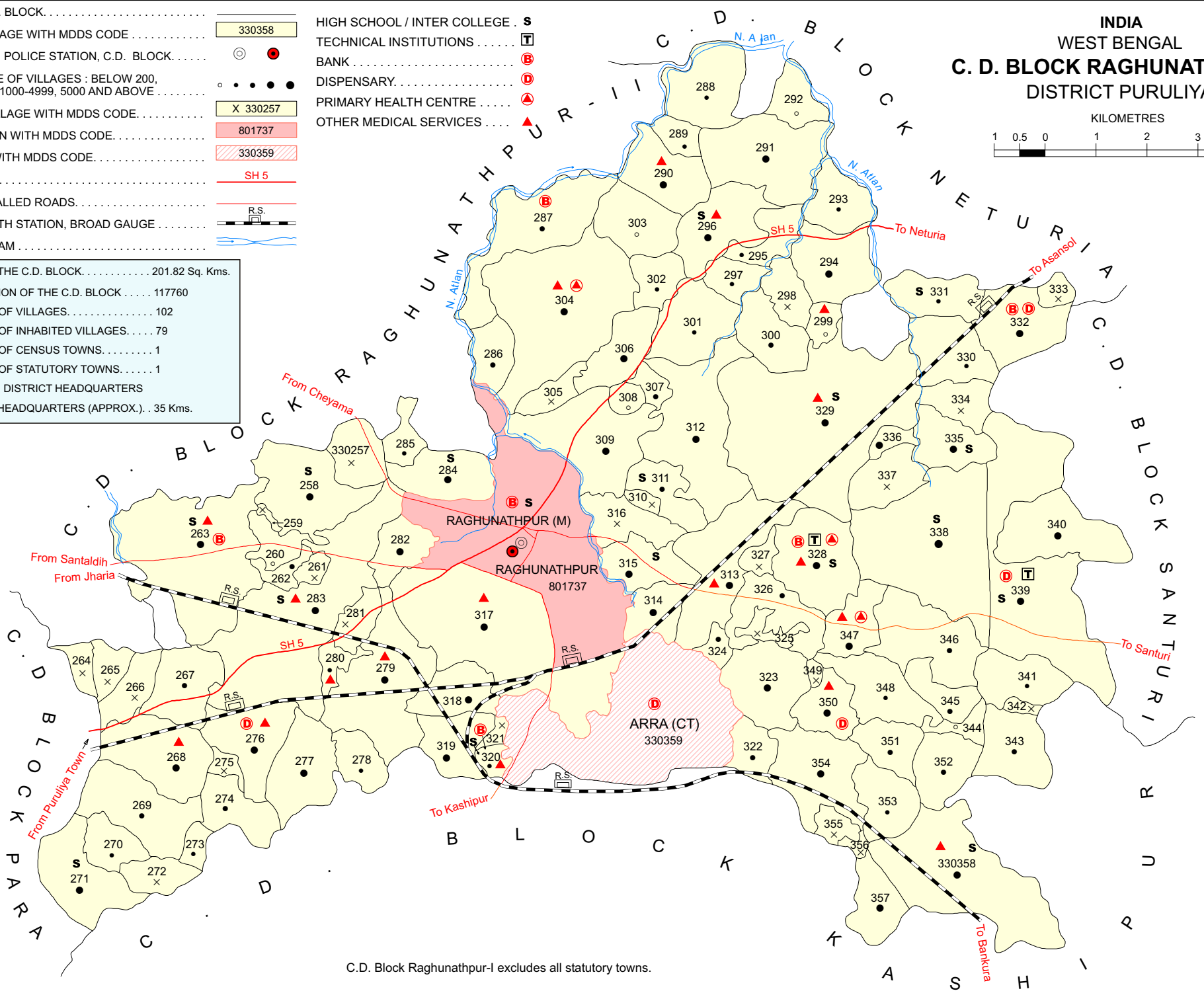
INDIA
WEST BENGAL
C. D. BLOCK RAGHUNATHPUR - I
DISTRICT PURULIYA



- BOUNDARY, C. D. BLOCK.
- VILLAGE WITH MDDS CODE.
- HEADQUARTERS, POLICE STATION, C.D. BLOCK.
- POPULATION SIZE OF VILLAGES : BELOW 200, 200-499, 500-999, 1000-4999, 5000 AND ABOVE.
- UNINHABITED VILLAGE WITH MDDS CODE.
- STATUTORY TOWN WITH MDDS CODE.
- CENSUS TOWN WITH MDDS CODE.
- STATE HIGHWAY.
- IMPORTANT METALLED ROADS.
- RAILWAY LINE WITH STATION, BROAD GAUGE.
- RIVER AND STREAM.

- HIGH SCHOOL / INTER COLLEGE . **S**
- TECHNICAL INSTITUTIONS **T**
- BANK **B**
- DISPENSARY. **D**
- PRIMARY HEALTH CENTRE **▲**
- OTHER MEDICAL SERVICES **▲**

TOTAL AREA OF THE C.D. BLOCK. 201.82 Sq. Kms.
 TOTAL POPULATION OF THE C.D. BLOCK. 117760
 TOTAL NUMBER OF VILLAGES. 102
 TOTAL NUMBER OF INHABITED VILLAGES. 79
 TOTAL NUMBER OF CENSUS TOWNS. 1
 TOTAL NUMBER OF STATUTORY TOWNS. 1
 DISTANCE FROM DISTRICT HEADQUARTERS
 TO C. D. BLOCK HEADQUARTERS (APPROX.). . . 35 Kms.



C.D. Block Raghunathpur-I excludes all statutory towns.

Alphabetical List of Villages

Name of the CD Block : Raghunathpur-I

CD Block Code (2011) : 0229

Sl. No.	Name of the Village	PLCN 2001	MDDS PLCN 2011
1	2	3	4
1	Alaldi	02404900	330345
2	Ammahuli	02397000	330266
3	Amtor	02399200	330288
4	Arjunsol	02406000	330356
5	Badurdi	02404800	330344
6	Bagatbari	02397500	330271
7	Baghadabar	02398100	330277
8	Bamnabai	02402900	330325
9	Banbahira	02404000	330336
10	Banshgan	02404400	330340
11	Bara Radi (P)	02402000	330316
12	Barmasia	02396900	330265
13	Barmasiya	02397800	330274
14	Bhagaipur	02398400	330280
15	Bhurkuradi	02401400	330310
16	Biltora	02405100	330347
17	Bundla (P)	02401300	330309
18	Chinpina	02401900	330315
19	Chorpahari	02405400	330350
20	Churmi	02396200	330258
21	Dabar	02405500	330351
22	Daikiari	02400700	330303
23	Dhatara	02399500	330291
24	Dhaturia	02396500	330261
25	Dhunia	02405000	330346
26	Digardi	02400300	330299
27	Digitila	02401800	330314
28	Dubradi	02402500	330321
29	Dulalpur	02403000	330326
30	Dumariakuri	02397200	330268
31	Durmut	02400800	330304
32	Ekanja	02398800	330284
33	Gagra	02400000	330296
34	Ganguradi	02405900	330355
35	Gobindapur	02398600	330282
36	Gopal Chak	02399600	330292
37	Gopalpur	02405700	330353
38	Gopinathpur	02398000	330276
39	Haroka	02402400	330320
40	Hurara	02399100	330287

Alphabetical List of Villages

Name of the CD Block : Raghunathpur-I

CD Block Code (2011) : 0229

Sl. No.	Name of the Village	PLCN 2001	MDDS PLCN 2011
1	2	3	4
41	Jamduara	02404100	330337
42	Jamtorya	02400900	330305
43	Jarukhamar	02399900	330295
44	Jayramdi	02402600	330322
45	Jiara	02402200	330318
46	Jorabel	02397700	330273
47	Joradi	02399000	330286
48	Juludi	02397400	330270
49	Kadamarra	02405800	330354
50	Kasitora	02403100	330327
51	Kelahi	02400500	330301
52	Keshad	02396300	330259
53	Khajura	02401700	330313
54	Kunardi	02401100	330307
55	Kunja Bihari	02403400	330330
56	Lachhia	02403500	330331
57	Lachhmanpur	02399800	330294
58	Lakhipriya Alis Nutandi	02401000	330306
59	Lakrajuria	02405300	330349
60	Layekdi	02400600	330302
61	Madhutati	02403200	330328
62	Mahinda Alias Babudergan	02396700	330263
63	Manikpur	02398200	330278
64	Matihir Alias Manipur	02402300	330319
65	Metyal Sahar	02406200	330358
66	Metyala	02398300	330279
67	Modharjhor Alias Nunirdi	02399300	330289
68	Namabathan	02399700	330293
69	Namdi	02397600	330272
70	Nandaha	02398900	330285
71	Nanduara (P)	02402100	330317
72	Napara	02396600	330262
73	Narator	02402800	330324
74	Nischintapur	02405200	330348
75	Nunupur	02398500	330281
76	Nutandi	02403700	330333
77	Paschim Bero	02404200	330338
78	Penamahul	02401200	330308
79	Puanbad	02404600	330342
80	Purbba Bero	02404300	330339

Alphabetical List of Villages

Name of the CD Block : Raghunathpur-I

CD Block Code (2011) : 0229

Sl. No.	Name of the Village	PLCN 2001	MDDS PLCN 2011
1	2	3	4
81	Raidi	02403900	330335
82	Ramkanali	02403600	330332
83	Rangametya	02397100	330267
84	Salanchi	02399400	330290
85	Sarberia	02406100	330357
86	Satudi	02396800	330264
87	Seleta	02396100	330257
88	Senara	02403300	330329
89	Shanka	02398700	330283
90	Shikratanr	02400400	330300
91	Shimlon	02400100	330297
92	Shimulberia	02405600	330352
93	Shiulibari	02400200	330298
94	Shyamsundarpur	02397300	330269
95	Shyamsundarpur	02403800	330334
96	Sija	02404700	330343
97	Simulkundi	02404500	330341
98	Soardihi	02396400	330260
99	Tal Sankra	02401600	330312
100	Telihir	02397900	330275
101	Unanshila	02402700	330323
102	Upar Sankra	02401500	330311

Census of India 2011
Amenities and Land use

Serial Number	Name of Village	Location code no.	Total area of the village (in hectares rounded up to one decimal place)	Total population (2011 census)	Number of households (2011 census)	Number of educational amenities available in village, the distance range code viz; a for 0-5 kms, b for 5-10 kms, c for 10+ kms of nearest place where facility is available							
						7 Pre-Primary school (PP)	8 Primary school (P)	9 Middle school (M)	10 Secondary School (S)	11 Senior Secondary school (SS)	12 Degree college of arts, science & commerce (ASC)	13 Engineering college(EC)	14 Medical college (MC)

Name of District:-Puruliya

Name of CD Block:-Raghnathpur - I

465	Seleta	330257	120.6	0	0									
466	Churmi	330258	273.6	3079	621	3	3	1	1	a	c	c		
467	Keshad	330259	12.8	0	0									
468	Soardihi	330260	86.2	38	5									
469	Dhaturia	330261	30	0	0									
470	Napara	330262	37.6	980	186	1	1	a	a	a	b	c		
471	Mahinda Alias Babudergan	330263	600.4	2563	465	1	1	1	1	b	c	c		
472	Satudi	330264	52.3	0	0									
473	Barmasia	330265	72	0	0									
474	Ammahuli	330266	91.5	0	0									
475	Rangametya	330267	174.4	885	167	1	1	a	a	a	b	c	c	
476	Dumariakuri	330268	258.6	1473	293	2	2	b	b	b	b	c	c	
477	Shyamsundarpur	330269	259	891	160	1	1	a	b	b	b	c	c	
478	Juludi	330270	94.7	478	96	1	1	a	b	b	b	c	c	
479	Bagatbari	330271	222.7	1473	306	1	1	1	1	a	b	c	c	
480	Namdi	330272	82.2	0	0									
481	Jorabel	330273	35	295	62	1	1	b	b	c	c	c	c	
482	Barmasiya	330274	137	635	131	2	2	1	a	b	c	c	c	
483	Telihir	330275	25.4	0	0									
484	Gopinathpur	330276	206.2	1882	391	3	3	1						
485	Baghadabar	330277	210.6	1456	322	2	2	1	a	a	b			
486	Manikpur	330278	289.1	481	79	1	1	b	b	b	b	c	c	
487	Metyala	330279	395.4	1731	422	2	2			b	b			
488	Bhagaipur	330280	60.6	423	123	1	1	a	a	a	b	c	c	
489	Nunupur	330281	72.7	0	0									
490	Gobindapur	330282	104.8	1292	244	1	1	a	a	a	a	c	c	
491	Shanka	330283	702.9	4233	804	3	3	1		1	a	c	c	
492	Ekanja	330284	179.4	1379	251	1	1	a	a	1	a	c	c	
493	Nandaha	330285	66.8	257	48	1	1		a	a	b	c	c	
494	Joradi	330286	93.2	570	115	1	1	b	b	b	b	c	c	
495	Hurara	330287	254.4	896	171	1	1	b	b	b	b	c	c	
496	Amtor	330288	220.4	491	87	1	1	b	b	b	b	c	c	
497	Modharjhor Alias Nunirdi	330289	63.6	276	47	1	1	b	b	b	b			
498	Salanchi	330290	181.5	1476	293	1	1	b	b	b	b	c	c	
499	Dhatara	330291	327	1274	231	1	1	b	b	b	b			
500	Gopal Chak	330292	109.6	126	24	b	b	b	b	b	b	c	c	
501	Namabathan	330293	145.3	250	41	1	1	b	b	b	b			
502	Lachhmanpur	330294	217.6	1011	186	1	1	c	c	b	c	c	c	
503	Jarukhamar	330295	106.1	473	93	1	1		a	a	b	c	c	
504	Gagra	330296	217.5	1947	410	2	2	1	1	b	b	c	c	

- Village Directory

(As in 2009)

le. (If not available within the : < 5 Kms, b for 5-10 Kms and c cility is available is given).															Number of Medical Amenities available. (If not available within the village , the distance range code viz; a for < 5 Kms, b for 5-10 Kms and c for 10+ kms of nearest place where facility is available is given).															Name of Village	Serial Number
Management institute (MI)	Polytechnic (Pt)	Vocational training school /ITI	Non-formal training centre (NFTC)	Special school for disabled (SSD)	Others (specify)	Community health centre (CHC)	Primary health centre (PHC)	Primary health sub centre (PHS)	Maternity and child welfare centre (MCW)	T.B. clinic (TBC)	Hospital-allopathic (HA)	Hospital-alternative medicine (HO)	Dispensary (D)	Veterinary hospital (VH)	Mobile health clinic (MHC)	Family welfare centre (FWC)															
15	16	17	18	19	20	21	22	23	24	25	26	27	28	29	30	31	2	1													

Location CodeNo:-340

Location CodeNo:-0229

c	c	b	c			b	b	b		b				b			Seleta	465
																	Churmi	466
																	Keshad	467
																	Soardihi	468
																	Dhaturia	469
c	c	b	c			b	a	a	b	b	b	b	b	b	b	b	Napara	470
c	c	b	c					1	b		b			b			Mahinda Alias Babudergan	471
																	Satudi	472
																	Barmasia	473
																	Ammahuli	474
c	c	b	c			b	a	b		b				b			Rangametya	475
c	c	b	c			b		1	b		b			c			Dumariakuri	476
c	c	b	c			b	a	b		b				c			Shyamsundarpur	477
c	c	b	c				a	a	a	a				c			Juludi	478
c	c	b	c			c	b	c		c				c			Bagatbari	479
																	Namdi	480
c	c	c	c			b				b							Jorabel	481
c	c	c	c				b	c	c	c	c	c	c	c		c	Barmasiya	482
																	Telihir	483
		b		a		b	b	1						1			Gopinathpur	484
		b				b	b	a	b	b				b	b		Baghadabar	485
c	c	b		c		b	b	b		b							Manikpur	486
		b				a	b	1									Metyala	487
c	c	b	a					1		a							Bhagaipur	488
																	Nunupur	489
c	c	a	c			a	b	a		a				a			Gobindapur	490
c	c	b	c					1	a	a	a						Shanka	491
c	c	b	c			b	b	b		b				b			Ekanja	492
c	c	c	c			b	b	b		b				b			Nandaha	493
c	c	c				b	a	b	b	b	b	b	b	b		b	Joradi	494
c	c	c	c		1	b	b	a	b	b	b	a	b	a			Hurara	495
c	c	c	b	c		b	b	b	b	c	b	b	b	b		b	Amtor	496
c	b	c				b	b	b	b	c	b	b	b	b	b	b	Modharjhor Alias Nunirdi	497
c	c	b				b	b	1	b	c	b	b	b	b			Salanchi	498
c	c	b				b	b	b	b	c	b	b	b	b		b	Dhatara	499
c	c	b				b	b	b	b	c	b	b	b	b			Gopal Chak	500
c	c	c				b	b	b	b	c	b	b	b	b			Namabathan	501
c	c	c				c	c	b	c	c	c	c	c	c			Lachhmanpur	502
c	c	b	c			b	b	a	b	c	b	b	b	b	c	b	Jarukhamar	503
c	c	b	c			b		1	1	b	b			b			Gagra	504

Serial Number	Name of Village	Number of Non-Government Medical Amenities available.							Availability of drinking water - Yes / No							
		Charitable non Govt. hospital/Nursing home.	Medical practitioner with MBBS Degree	Medical practitioner with other degree	Medical practitioner with no degree	Traditional practitioner and faith healer .	Medicine Shop	Others	Tap water (Treated/Untreated)	Well water (Covered / Uncovered well)	Hand Pump	Tube wells / Bore well	Spring	River / Canal	Tank / Pond / Lake	Others
1	2	32	33	34	35	36	37	38	39	40	41	42	43	44	45	46

465	Seleta															
466	Churmi	0	0	0	0	0	0	0	Yes	Yes	Yes	No	No	No	Yes	No
467	Keshad															
468	Soardihi	0	0	0	0	0	0	0	No	No	No	No	No	No	No	No
469	Dhaturia															
470	Napara	0	0	0	3	2	0	0	Yes	No	No	Yes	No	No	Yes	No
471	Mahinda Alias Babudergan	0	0	0	0	0	1	0	Yes	Yes	Yes	No	No	No	Yes	No
472	Satudi															
473	Barmasia															
474	Ammahuli															
475	Rangametya	0	0	0	0	0	0	0	No	Yes	Yes	No	No	No	Yes	No
476	Dumariakuri	0	0	0	0	0	0	0	No	Yes	Yes	No	No	No	Yes	No
477	Shyamsundarpur	0	0	0	0	0	0	0	No	Yes	Yes	No	No	No	Yes	No
478	Juludi	0	0	0	0	0	0	0	No	Yes	Yes	No	No	No	Yes	No
479	Bagatbari	0	0	0	0	0	0	0	No	Yes	No	No	No	No	Yes	No
480	Namdi															
481	Jorabel	0	0	0	0	1	0	0	No	No	No	No	No	No	No	No
482	Barmasiya	0	0	0	0	0	0	0	No	Yes	Yes	No	No	No	No	No
483	Telihir															
484	Gopinathpur	0	0	0	3	0	0	0	No	Yes	No	Yes	No	No	No	No
485	Baghadabar	0	0	0	0	0	0	0	No	Yes	No	Yes	No	No	Yes	Yes
486	Manikpur	0	0	0	1	0	0	0	No	No	Yes	No	No	No	No	No
487	Metyala	0	0	0	0	0	0	0	No	No	No	Yes	No	No	No	No
488	Bhagaipur	0	0	0	0	1	2	2	No	No	No	No	No	No	No	No
489	Nunupur															
490	Gobindapur	0	0	0	0	0	0	0	Yes	Yes	Yes	No	No	No	Yes	No
491	Shanka	0	1	1	1	2	0	0	Yes	No	Yes	No	No	No	Yes	No
492	Ekanja	0	0	0	0	0	0	0	Yes	Yes	Yes	No	No	No	Yes	No
493	Nandaha	0	0	0	0	0	0	0	Yes	Yes	Yes	No	No	No	Yes	No
494	Joradi	0	0	0	0	0	0	0	Yes	Yes	Yes	No	No	No	No	No
495	Hurara	0	0	0	0	0	0	0	Yes	Yes	Yes	No	No	No	No	No
496	Amtor	0	0	0	0	0	0	0	No	Yes	Yes	No	No	Yes	No	No
497	Modharjhor Alias Nunirdi	0	0	0	0	0	0	0	Yes	Yes	Yes	No	No	No	No	No
498	Salanchi	0	0	0	0	0	0	0	Yes	No	No	No	No	No	No	No
499	Dhatara	0	0	0	0	0	0	0	Yes	Yes	Yes	No	No	No	No	No
500	Gopal Chak	0	0	0	0	0	0	0	No	Yes	Yes	No	No	No	No	No
501	Namabathan	0	0	0	0	0	0	0	No	Yes	Yes	No	No	No	No	No
502	Lachhmanpur	0	0	0	0	0	0	0	Yes	No	Yes	No	No	No	No	No
503	Jarukhamar	0	0	0	0	0	0	0	Yes	Yes	Yes	No	No	No	No	No
504	Gagra	0	0	0	0	0	0	0	Yes	Yes	Yes	No	No	No	No	No

Availability of toilet & others Yes / No				Communication and transport facilities (If amenities available code -Yes is given except for Village Pin Code ,If not available within the village , the distance range code viz; a for < 5 Kms, b for 5-10 Kms and c for 10+ kms of nearest place where facility is available is given).								
Community toilet including bath.	Community toilet excluding bath.	Rural sanitary mart or sanitary hardware outlet available near the village.	Community bio- gas or recycle of waste for productive use.	Post office(PO)	Sub post office (SPO)	Post & Telegraph office (P&TO)	Village Pin Code	Telephones (Land lines)	Public call office (PCO)	Mobile phone coverage	Name of Village	Serial Number
47	48	49	50	51	52	53	54	55	56	57	2	1

No	No	No	No	b	Yes	b	723133	a	b	Yes	Seleta	465
											Churmi	466
											Keshad	467
No	No	No	No			b	723121	a	c	c	Soardihi	468
											Dhaturia	469
No	No	No	No			a	723121	Yes	Yes	Yes	Napara	470
No	No	No	No	b	Yes	b	723133	Yes	b	Yes	Mahinda Alias Babudergan	471
											Satudi	472
											Barmasia	473
											Ammahuli	474
No	No	No	No	b	a	b	723133	b	b	Yes	Rangametya	475
No	No	No	No	b	b	b	723133	a	b	Yes	Dumariakuri	476
No	No	No	No	b	b	b		a	c	Yes	Shyamsundarpur	477
No	No	No	No	b	b	b	723126	b	c	Yes	Juludi	478
No	No	No	No	c	b	c	723126	a	a	Yes	Bagatbari	479
											Namdi	480
No	No	No	No	b	b	b	723121	a	c	Yes	Jorabel	481
No	No	No	No	b	b	b	723121	a	Yes	Yes	Barmasiya	482
											Telihir	483
No	No	No	No	b	a	b	723128	b	b	Yes	Gopinathpur	484
No	No	No	No	b	a	b	723121	a	Yes	Yes	Baghadabar	485
No	No	No	No	b	b	b	723121	b	b	Yes	Manikpur	486
No	No	No	No	b	a	b	723121	b	b	b	Metyala	487
No	No	No	No	a	a	b	723121	a	b	Yes	Bhagaipur	488
											Nunupur	489
No	No	No	No	a	a	a	723133	Yes	b	Yes	Gobindapur	490
No	No	No	No	a	Yes	a	723121	Yes	Yes	Yes	Shanka	491
No	No	No	No	a	a	a	723133	b	a	Yes	Ekanja	492
No	No	No	No	b	b	b	723133	a	b	Yes	Nandaha	493
No	No	No	No	b	a	b	723145	b	b	Yes	Joradi	494
No	No	No	No	a	a	a	723145	b	b	Yes	Hurara	495
No	No	No	No	a	b	b	723201	a	a	b	Amtor	496
No	No	No	No	a	a	b	723145	a	b	b	Modharjhor Alias Nunirdi	497
No	No	No	No	a	b	b	723133	b	Yes	Yes	Salanchi	498
No	No	No	No	a	b	b	723133	a	a	Yes	Dhatara	499
No	No	No	No	a	b	b	723145	a	b	b	Gopal Chak	500
No	No	No	No	b	b	b	723142	b	b	b	Namabathan	501
No	No	No	No	b	c	b	723142	b	b	b	Lachhmanpur	502
No	No	No	No	a	b	b	723133	a	a	Yes	Jarukhamar	503
No	No	No	No	Yes	b	b	723133	a	Yes	Yes	Gagra	504

Communication and transport facilities (If amenities available code -Yes is given except for Village Pin Code ,If not available within the village , the distance range code viz; a for < 5 Kms, b for 5-10 Kms and c for 10+ kms of nearest place where facility is available is given).													Village connected to highway (If amenities available code viz; a for < 5 Kms, b for 5-10 Kms and c for 10+ kms of nearest place where facility is available is given).			
Serial Number	Name of Village	Internet cafes/ Common service centre (CSC)	Private courier facility	Bus service (Public & Private)	Railway stations	Auto/Modified Autos	Taxis and Vans	Tractors	Cycle-pulled rickshaws(Manual & Machine driven)	Carts driven by animals	Sea /River ferry service	Connected to national highway(NH)	Connected to state highway(SH)	Connected to major district road (MDR)	Connected to others district road	Pucca roads
1	2	58	59	60	61	62	63	64	65	66	67	68	69	70	71	72

465	Seleta															
466	Churmi	b	b	b	a	c	b	b	Yes	Yes	c	c	b	a	a	a
467	Keshad															
468	Soardihi	c	b	b	b	c	a	b	Yes	c	c			Yes		a
469	Dhaturia															
470	Napara	c	b	Yes	a	Yes	Yes	Yes	Yes	Yes	c		b	Yes		a
471	Mahinda Alias Babudergan	c	b	Yes	Yes	c	a	Yes	Yes	Yes	c	c	b	Yes	Yes	Yes
472	Satudi															
473	Barmasia															
474	Ammahuli															
475	Rangametya	b	b	Yes	a	c	a	b	Yes	Yes	c	c	Yes		Yes	Yes
476	Dumariakuri	c	b	Yes	a	c	a	a	Yes	Yes	c	c	a	a	Yes	a
477	Shyamsundarpur	c	b	Yes	b	c	a	b	Yes	Yes	c	c	b	b	Yes	a
478	Juludi	c	b	a	b	b	a	b	Yes	Yes	c	c	b	b	a	a
479	Bagatbari	a	b	a	b	a	a	a	Yes	Yes	c	c	b	b	b	b
480	Namdi															
481	Jorabel	b	b	b	b	Yes	a	b	Yes	Yes	c	c	b		Yes	a
482	Barmasiya	b	Yes	a	b	c	a	b	Yes	Yes	c	c	b		Yes	Yes
483	Telihir															
484	Gopinathpur	Yes	Yes	Yes	Yes	Yes	Yes	Yes	Yes	Yes	c	c	a			Yes
485	Baghadabar	b	b	b	b	Yes	Yes	b	a	Yes	c		a	a	a	a
486	Manikpur	c	b	a	a	c	a	Yes	Yes	Yes	c	c	b	a	a	Yes
487	Metyala	c	c	a	a	c	a	Yes	Yes	Yes	c	c	Yes	a		Yes
488	Bhagaipur	b	b	a	Yes	Yes	Yes	Yes	Yes	Yes	c	c	Yes		a	a
489	Nunupur															
490	Gobindapur	c	b	Yes	b	c	a	b	Yes	Yes	c			Yes		Yes
491	Shanka	a	Yes	Yes	Yes	Yes	Yes	Yes	Yes	Yes	c	c	Yes	Yes	Yes	Yes
492	Ekanja	a	a	a	a	a	a	a	Yes	Yes	c	c	a	Yes	Yes	a
493	Nandaha	b	b	b	c	c	a	a	Yes	Yes	c	c	b	a	a	a
494	Joradi	b	b	a	c	c	a	a	Yes	c	c	c	b	b		a
495	Hurara	b	b	b	c	c	a	Yes	Yes	Yes	c	c	c	b	c	b
496	Amtor	b	b	a	c	a	a	a	Yes	Yes	Yes	c	b	b		b
497	Modharjhor Alias Nunirdi	b	b	b	c	b	a	a	Yes	Yes	c	c	b	b		b
498	Salanchi	b	b	a	b	a	a	Yes	Yes	Yes	Yes	c	a	a	a	a
499	Dhatara	b	b	a	c	a	a	a	Yes	Yes	c	c	b	b		b
500	Gopal Chak	b	b	a	c	a	a	a	Yes	Yes	Yes	c	b	b		b
501	Namabathan	b	b	b	c	a	a	a	Yes	Yes	c	c	b	b		a
502	Lachhmanpur	b	b	a	c	a	a	a	Yes	Yes	c	c	Yes	b		Yes
503	Jarukhamar	b	a	Yes	b	Yes	Yes	Yes	Yes	Yes	c	c	Yes		Yes	Yes
504	Gagra	b	b	a	b	Yes	Yes	Yes	Yes	Yes	c	c	Yes	a	a	a

ys,village roads, banks & credit societies
 :-Yes is given, If not available within the
 code viz; a for <5 Kms, b for 5-10 Kms
 place where facility is available is given).

Availability of miscellaneous facilities (If amenities available code -Yes is given, If not
 available within the village , the distance range code viz; a for < 5 Kms, b for 5-10 Kms
 and c for 10+ kms of nearest place where facility is available is given).

73	74	75	76	77	78	79	80	81	82	83	84	85	86	87	Name of Village	Serial Number
Kutchcha roads	Water bounded macadam(WBM) roads	Navigable waterway (river/canal)(NW)	Footpaths (FP)	Commercial & Co-operative Banks	ATM	Agricultural Credit Societies	Self-Help Group (SHG)	Public distribution system (PDS) shop	Mandis / Regular market	Weekly Haat	Agricultural marketing society	Integrated Child Development Scheme (Nutritional Centres)	Anganwadi Centre (Nutritional Centres)	Others (Nutritional Centres)		1

															Seleta	465
Yes	Yes			b	b	c	Yes	Yes	c	Yes	Yes	Yes	Yes	Yes	Churmi	466
															Keshad	467
a						c	Yes	Yes	c	Yes	Yes	Yes	Yes	Yes	Soardihi	468
															Dhaturia	469
a				a	a	c	Yes	Yes	c	Yes	Yes	Yes	Yes	Yes	Napara	470
Yes	Yes		Yes			c	Yes	Yes	c	Yes	Yes	Yes	Yes	Yes	Mahinda Alias Babudergan	471
															Satudi	472
															Barmasia	473
															Ammahuli	474
Yes	Yes			b	b	c	Yes	Yes	c	Yes	Yes	Yes	Yes	Yes	Rangametya	475
Yes	Yes			b	b	c	Yes	Yes	c	Yes	Yes	Yes	Yes	Yes	Dumariakuri	476
Yes	Yes			b	b	b	Yes	Yes	c	Yes	Yes	Yes	Yes	Yes	Shyamsundarpur	477
Yes	Yes			b	b	b	Yes	Yes	c	Yes	Yes	Yes	Yes	Yes	Juludi	478
Yes	Yes			b	c	c	Yes	Yes	c	a	Yes	Yes	Yes	Yes	Bagatbari	479
															Namdi	480
a				b	c		Yes	Yes	c	Yes	Yes	Yes	Yes	Yes	Jorabel	481
a				b	c		Yes	Yes	c	Yes	Yes	Yes	Yes	Yes	Barmasiya	482
															Telihir	483
Yes	Yes			b	b	Yes	Yes	Yes	c	b	b	Yes	Yes	Yes	Gopinathpur	484
Yes	a	Yes		b	b	b	Yes	a	c	b	b	Yes	Yes	Yes	Baghadabar	485
a				b	b	b	Yes	Yes	c	Yes	Yes	Yes	Yes	Yes	Manikpur	486
Yes	Yes			b	b	Yes	Yes	Yes	c	b	Yes	Yes	Yes	Yes	Metyala	487
a				a	b		Yes	Yes	c	Yes	Yes	Yes	Yes	Yes	Bhagaipur	488
															Nunupur	489
Yes	Yes			a	a	c	Yes	Yes	c	Yes	Yes	Yes	Yes	Yes	Gobindapur	490
Yes	Yes	a		a	a	c	Yes	a	c	a	Yes	Yes	Yes	Yes	Shanka	491
Yes	Yes			a	a	c	Yes	Yes	c	Yes	Yes	Yes	Yes	Yes	Ekanja	492
Yes	Yes			b	b	c	Yes	Yes	c	Yes	Yes	Yes	Yes	Yes	Nandaha	493
Yes				b	b	c	Yes	a	b	b	Yes	b	Yes	Yes	Joradi	494
Yes		Yes	Yes	b	b		Yes	Yes	b	a	a	Yes	Yes	Yes	Hurara	495
Yes	c	Yes		b	b	c	Yes	Yes	c	a	a	Yes	Yes	Yes	Amtor	496
Yes	c			c	c	c	Yes	Yes	c	a	c	c	Yes	Yes	Modharjhor Alias Nunirdi	497
Yes	c	c		b	b	c	Yes	Yes	c	a	b	Yes	Yes	Yes	Salanchi	498
Yes	c	c		b	b	c	Yes	Yes	c	a	b	Yes	Yes	Yes	Dhatara	499
Yes	b	Yes		b	b	b	Yes	Yes	c	b	b	Yes	Yes	Yes	Gopal Chak	500
Yes		c		b	b	b	Yes	Yes	c	a	b	Yes	Yes	Yes	Namabathan	501
Yes	c			c	c	c	Yes	Yes	c	b	c	c	Yes	Yes	Lachhmanpur	502
Yes	c			b	b	c	Yes	Yes	Yes	Yes	Yes	Yes	Yes	Yes	Jarukhamar	503
a		Yes	Yes	b	b	c	Yes	Yes	c	a	b	Yes	Yes	Yes	Gagra	504

Availability of miscellaneous facilities (If amenities available code -Yes is given, If not available within the village , the distance range code viz; a for < 5 Kms, b for 5-10												Availability of electricity (Yes/No)			
Serial Number	Name of Village	ASHA (Accredited Social Health Activist)	Community centre with/without TV	Sports Field,	Sports Club / Recreation Centre	Cinema / Video Hall	Public Library	Public Reading Room	Newspaper Supply	Assembly Polling station	Birth & Death Registration Office	Power Supply for Domestic Use (ED)	Power Supply for Agricultural Use (EAG)	Power Supply for Commercial Use (EC)	Power Supply for All Uses (EA)
1	2	88	89	90	91	92	93	94	95	96	97	98	99	100	101

465	Seleta														
466	Churmi	Yes	Yes	Yes	Yes	Yes	Yes	Yes	Yes	Yes	Yes	Yes	Yes	Yes	Yes
467	Keshad														
468	Soardihi	Yes	Yes	Yes	Yes	Yes	Yes	Yes	Yes	Yes	Yes	Yes	No	No	No
469	Dhaturia														
470	Napara	Yes	Yes	Yes	Yes	Yes	Yes	Yes	Yes	Yes	Yes	Yes	No	No	No
471	Mahinda Alias Babudergan	Yes	Yes	Yes	Yes	Yes	Yes	Yes	Yes	Yes	Yes	Yes	No	Yes	No
472	Satudi														
473	Barmasia														
474	Ammahuli														
475	Rangametya	Yes	Yes	Yes	Yes	Yes	Yes	Yes	Yes	Yes	Yes	Yes	No	No	No
476	Dumariakuri	Yes	Yes	Yes	Yes	Yes	Yes	Yes	Yes	Yes	Yes	Yes	No	No	No
477	Shyamsundarpur	Yes	Yes	Yes	Yes	Yes	Yes	Yes	Yes	Yes	Yes	Yes	No	No	No
478	Juludi	Yes	Yes	Yes	Yes	Yes	Yes	Yes	Yes	Yes	Yes	Yes	No	No	No
479	Bagatbari	Yes	Yes	Yes	Yes	Yes	Yes	Yes	Yes	Yes	Yes	Yes	No	No	No
480	Namdi														
481	Jorabel	Yes	Yes	Yes	Yes	Yes	Yes	Yes	Yes	Yes	Yes	Yes	No	No	No
482	Barmasiya	Yes	Yes	Yes	Yes	Yes	Yes	Yes	Yes	Yes	Yes	Yes	Yes	No	No
483	Telihir														
484	Gopinathpur	Yes	Yes	Yes	Yes	Yes	Yes	Yes	Yes	Yes	Yes	Yes	No	Yes	No
485	Baghadabar	a	b	b	b	b	Yes	Yes	b	Yes	a	Yes	No	Yes	No
486	Manikpur	Yes	Yes	Yes	Yes	Yes	Yes	Yes	Yes	Yes	Yes	Yes	No	No	No
487	Metyala	Yes	Yes	Yes	Yes	Yes	Yes	Yes	Yes	Yes	Yes	Yes	No	Yes	No
488	Bhagaipur	Yes	Yes	Yes	Yes	Yes	Yes	Yes	Yes	Yes	Yes	Yes	No	No	No
489	Nunupur														
490	Gobindapur	Yes	Yes	Yes	a	a	Yes	Yes	a	Yes	a	Yes	No	No	No
491	Shanka	Yes	Yes	a	a	a	a	Yes	a	Yes	Yes	Yes	No	Yes	No
492	Ekanja	Yes	Yes	Yes	Yes	a	a	a	a	Yes	b	Yes	No	No	No
493	Nandaha	Yes	Yes	Yes	Yes	Yes	Yes	Yes	Yes	Yes	Yes	Yes	No	No	No
494	Joradi	Yes	Yes	Yes	Yes	b	b	b	b	Yes	a	Yes	No	No	No
495	Hurara	Yes	Yes	Yes	Yes	Yes	a	Yes	Yes	Yes	Yes	Yes	No	No	No
496	Amtor	b	b	b	b	b	b	b	Yes	Yes	b	Yes	No	No	No
497	Modharjhor Alias Nunirdi	Yes	Yes	c	c	c	b	c	Yes	a	b	Yes	No	No	No
498	Salanchi	a	b	b	b	b	b	Yes	Yes	Yes	b	Yes	No	No	No
499	Dhatara	Yes	b	b	b	b	b	Yes	Yes	Yes	b	Yes	No	No	No
500	Gopal Chak	Yes	Yes	b	b	b	b	Yes	Yes	Yes	b	Yes	No	No	No
501	Namabathan	Yes	Yes	b	b	b	b	b	Yes	a	b	Yes	No	No	No
502	Lachhmanpur	Yes	Yes	c	c	c	b	c	Yes	Yes	b	Yes	No	No	No
503	Jarukhamar	Yes	b	b	Yes	b	b	b	Yes	Yes	Yes	Yes	No	No	No
504	Gagra	Yes	b	b	b	b	Yes	b	Yes	Yes	b	Yes	No	No	No

Nearest Town		Land Use							
		Area under different types of land use (in hectares rounded up to one decimal place)							
Name	Distance range code i.e. a for < 5 Kms, b for 5-10 Kms and c for 10+ kms .	Forests	Area under Non-agricultural Uses	Barren and Un-cultivable land	Permanent Pastures and Other Grazing Lands	Land Under Miscellaneous Tree Crops etc.	Culturable Waste Land	Name of Village	Serial Number
102	103	104	105	106	107	108	109	2	1

		10	6.4	0	0	0	20.7	Seleta	465
RAGHUNATHPUF b		2	150.2	0	0	0	8.5	Churmi	466
		0	3.9	0	0	0	0	Keshad	467
		3	14.7	0	0	0	18.8	Soardihi	468
		1	4.1	0	0	0	1.2	Dhaturia	469
RAGHUNATHPUF b		3.4	4.8	0	0	0	1.8	Napara	470
RAGHUNATHPUF b		21	111.8	0	0	0	49.5	Mahinda Alias Babudergan	471
		0	8.9	0	0	0	3	Satudi	472
		0	17.1	0	0	0	2.2	Barmasia	473
		15	8.7	0	0	0	8.1	Ammahuli	474
RAGHUNATHPUF b		12	12.3	0	0	0	8.3	Rangametya	475
ARANA b		6.2	29	0	0	0	15.4	Dumariakuri	476
ANARA RLY COL b		2	28	0	0	0	21.7	Shyamsundarpur	477
ANARA RLY COL b		1	9.3	0	0	0	11.8	Juludi	478
ANARA RLY COL a		4.2	17.1	0	0	0	20.3	Bagatbari	479
		30.8	12.4	0	0	0	4	Namdi	480
RAGHUNATHPUF b		1	7	0	0	0	5.5	Jorabel	481
RAGHUNATHPUF b		2.5	14	0	0	0	3.9	Barmasiya	482
		0	7.2	0	0	0	1.1	Telihir	483
RAGHUNATHPUF b		2	38.2	0	0	0	18.2	Gopinathpur	484
RAGHUNATHPUF b		0	39.8	0	0	0	14.2	Baghadabar	485
RAGHUNATHPUF b		0	216.1	0	0	0	8.9	Manikpur	486
RAGHUNATHPUF b		6	39.3	0	0	0	45.6	Metyala	487
RAGHUNATHPUF b		0	19.7	0	0	0	2	Bhagaipur	488
		1	11	0	0	0	0	Nunupur	489
RAGHUNATHPUF a		4	31.9	0	0	0	4.5	Gobindapur	490
RAGHUNATHPUF b		12.1	89.6	0	0	0	75	Shanka	491
RAGHUNATHPUF a		1	15	0	0	0	13.8	Ekanja	492
RAGHUNATHPUF b		2	4.9	0	0	0	6.9	Nandaha	493
RAGHUNATHPUF b		8.4	2.4	0	0	0	2.6	Joradi	494
RAGHUNATHPUF b		15.2	30.4	0	0	0	25.3	Hurara	495
RAGHUNATHPUF c		4	152	0	0	0	3.6	Amtor	496
RAGHUNATHPUF c		0	17.1	0	0	0	6.5	Modharjhor Alias Nunirdi	497
RAGHUNATHPUF b		16.5	79.8	0	0	0	4	Salanchi	498
RAGHUNATHPUF b		9.5	112.2	0	0	0	12.6	Dhatara	499
RAGHUNATHPUF c		0	58.6	0	0	0	15.8	Gopal Chak	500
RAGHUNATHPUF c		0	21.5	0	0	0	23.8	Namabathan	501
RAGHUNATHPUF c		3	36.6	0	0	0	46.8	Lachhmanpur	502
RAGHUNATHPUF b		0.1	22.2	0	0	0	25.8	Jarukhamar	503
RAGHUNATHPUF b		0	37.4	0	0	0	53.1	Gagra	504

Land Use											
Area under different types of land use (in hectares rounded up to one decimal place)							Area irrigated by source (in hectare).				
Serial Number	Name of Village	Fallow lands other than current fallows	Current Fallows	Net Area Sown	Total Irrigated Land Area	Total Un-irrigated Land Area	Canals (C)	Wells/Tube-wells(W/TW)	Tanks/Lakes(T/L)	Water Falls(WF)	Others(O)
1	2	110	111	112	113	114	115	116	117	118	119

465	Seleta	0	0	83.4	8.9	74.5	0	8.9	0	0	0
466	Churmi	0	0	112.9	33.1	79.8	0	29.5	0	0	3.6
467	Keshad	0	0	8.9	0	8.9	0	0	0	0	0
468	Soardihi	0	0	49.7	9	40.7	0	9	0	0	0
469	Dhaturia	0	0	23.6	12.4	11.2	0	12.4	0	0	0
470	Napara	0	0	27.6	10.2	17.4	1	9.2	0	0	0
471	Mahinda Alias Babudergan	0	0	418.1	56.2	361.8	0	52	0	0	4.2
472	Satudi	0	0	40.4	7.5	32.8	0	7.5	0	0	0
473	Barmasia	0	0	52.7	10.4	42.4	0	10.4	0	0	0
474	Ammahuli	0	0	59.7	5.7	54	0	5.7	0	0	0
475	Rangametya	0	0	141.7	10.1	131.6	0	7.2	0	0	2.9
476	Dumariakuri	0	0	208	10	198	0	6.5	0	0	3.5
477	Shyamsundarpur	0	0	207.2	30	177.2	0	25	0	0	5
478	Juludi	0	0	72.6	8.5	64.1	0	8.5	0	0	0
479	Bagatbari	0	0	181.1	19.4	161.7	0	16.2	0	0	3.2
480	Namdi	0	0	35	0	35	0	0	0	0	0
481	Jorabel	0	0	21.4	4.8	16.6	0	4.8	0	0	0
482	Barmasiya	0	0	116.6	20.4	96.2	5.4	15	0	0	0
483	Telihir	0	0	17	0	17	0	0	0	0	0
484	Gopinathpur	0	0	147.7	20.4	127.3	2	18.4	0	0	0
485	Baghadabar	0	0	156.6	15.1	141.5	0.8	14.3	0	0	0
486	Manikpur	0	0	64.1	6.1	58.1	0	6.1	0	0	0
487	Metyala	0	0	304.5	10.3	294.2	0	10.3	0	0	0
488	Bhagaipur	0	0	38.8	10.4	28.4	0	10.4	0	0	0
489	Nunupur	0	0	60.7	4.1	56.7	0	4.1	0	0	0
490	Gobindapur	0	0	64.3	40.3	24	0	25.3	0	0	15
491	Shanka	0	0	526.2	100.2	426	65	35.2	0	0	0
492	Ekanja	0	0	149.5	26.9	122.6	0	24.3	0	0	2.6
493	Nandaha	0	0	53	8.9	44.1	0	8.9	0	0	0
494	Joradi	0	0	79.8	22.2	57.6	1.3	15.7	0	5.2	0
495	Hurara	0	0	183.6	36.4	147.3	4.2	32.2	0	0	0
496	Amtor	0	0	60.7	9.7	51	3.2	6.4	0	0	0
497	Modharjhor Alias Nunirdi	0	0	40	40	0	0	40	0	0	0
498	Salanchi	0	0	81.2	14.8	66.3	3.8	11	0	0	0
499	Dhatara	0	0	192.7	17.1	175.6	2.2	14.7	0	0	0.2
500	Gopal Chak	0	0	35.2	4.6	30.6	0	4	0	0	0.6
501	Namabathan	0	0	100	60	40	0	60	0	0	0
502	Lachhmanpur	0	0	131.2	77.4	53.9	61.2	16.2	0	0	0
503	Jarukhamar	0	0	58	5	53	0	5	0	0	0
504	Gagra	0	0	127	41	86	0	10.7	0	30.3	0

Name of three most important commodities manufactured			Name of Village	Serial Number
First	Second	Third		
120	121	122	2	1

Seleta	465
Churmi	466
Keshad	467
Soardihi	468
Dhaturia	469
Napara	470
Mahinda Alias Babudergan	471
Satudi	472
Barmasia	473
Ammahuli	474
Rangametya	475
Dumariakuri	476
Shyamsundarpur	477
Juludi	478
Bagatbari	479
Namdi	480
Jorabel	481
Barmasiya	482
Telihir	483
Gopinathpur	484
Baghadabar	485
Manikpur	486
Metyala	487
Bhagaipur	488
Nunupur	489
Gobindapur	490
Shanka	491
Ekanja	492
Nandaha	493
Joradi	494
Hurara	495
Amtor	496
Modharjhor Alias Nunirdi	497
Salanchi	498
Dhatara	499
Gopal Chak	500
Namabathan	501
Lachhmanpur	502
Jarukhamar	503
Gagra	504

Census of India 2011
Amenities and Land use

Serial Number	Name of Village	Location code no.	Total area of the village (in hectares rounded up to one decimal place)	Total population (2011 census)	Number of households (2011 census)	Number of educational amenities available in the village, the distance range code viz; a for 0-5 kms, b for 5-10 kms, c for 10+ kms of nearest place where facility is available							
						Pre-Primary school (PP)	Primary school (P)	Middle school (M)	Secondary School (S)	Senior Secondary school (SS)	Degree college of arts, science & commerce (ASC)	Engineering college(EC)	Medical college (MC)
1	2	3	4	5	6	7	8	9	10	11	12	13	14
505	Shimlon	330297	78.9	476	103	1	1	b	b	b	b	c	c
506	Shiulibari	330298	87	0	0								
507	Digardi	330299	47.5	151	26	c	a	a	a	a	c	c	c
508	Shikratanr	330300	150.2	511	109	1	1	a	a	a	c	c	c
509	Kelahi	330301	198.8	222	53	1	1	b	a	b	b	c	c
510	Layekdi	330302	93.3	398	68	1	1	b	b	b	b		
511	Daikiari	330303	179.8	169	41	1	1	b	b	b	b	c	c
512	Durmut	330304	610.9	3261	643	2	2	1	b	b	b	c	c
513	Matmorya	330305	61.5	0	0								
514	Lakhipriya Alis Nutandi	330306	153.1	2472	487	2	1	a	a	a	a	c	c
515	Kunardi	330307	46.2	693	132	1	1	a	b	b	b	c	c
516	Penamahul	330308	29	30	8	1	1	b	b	b	b	c	c
517	Bundla (P)	330309	587.1	1057	193	2	2				a	a	
518	Bhurkuradi	330310	22	0	0								
519	Upar Sankra	330311	177.1	948	167	1	1	1	1	a	b	c	c
520	Tal Sankra	330312	399.6	1335	248	2	2	a		b	b	c	c
521	Khajura	330313	316.8	1871	353	2	2	b	a	a	b	c	c
522	Digtila	330314	94.6	1115	194	a	a	a	a	a	a	c	c
523	Chinpina	330315	141.5	1861	367	1	1	a		1	a	a	c
524	Bara Radi (P)	330316	187.1	0	0								
525	Nanduara (P)	330317	1306.3	3420	697	2	2	a	a			1	c
526	Jiara	330318	119.1	1635	310	2	2	1	a	a	a	c	c
527	Matihir Alias Manipur	330319	144.3	2266	481	3	3	1	a	a	b	c	c
528	Haroka	330320	35.4	408	102	2	2		1	a	c	c	c
529	Dubradi	330321	17.1	0	0								
530	Jayramdi	330322	77.8	522	92	1	1	a	a	a	c	c	c
531	Unanshila	330323	221.3	1155	204	1	1	a	a	a	c	c	c
532	Narator	330324	50.2	552	93	1	1	a	a	a	c	c	c
533	Bamnabai	330325	38.4	0	0								
534	Dulalpur	330326	174.4	553	78	1	1	a	a	a	b	c	c
535	Kasitora	330327	38.3	0	0								
536	Madhutati	330328	265.5	2528	522	3	3	1	1	1	b	c	c
537	Senara	330329	935.1	3638	719	1	1	1	1	b	b	c	c
538	Kunja Bihari	330330	174.3	475	90	a	a	a	a	a	c	c	c
539	Lachhia	330331	131.9	467	84	2	2	1	1	a	c	c	c
540	Ramkanali	330332	205.5	1811	353	1	1	1	a	a	c	c	c
541	Nutandi	330333	38.9	0	0								
542	Shyamsundarpur	330334	104	0	0								
543	Raidi	330335	140	1754	265	2	2	1	1	a	c	c	c
544	Banbahira	330336	38.3	1258	231	2	2	a	a	a	b	c	c
545	Jamduara	330337	137.9	0	0								
546	Paschim Bero	330338	899.6	5699	1000	6	6	1	1	1	c	c	c

- Village Directory
(As in 2009)

le. (If not available within the : < 5 Kms, b for 5-10 Kms and c cility is available is given).															Number of Medical Amenities available. (If not available within the village , the distance range code viz; a for < 5 Kms, b for 5-10 Kms and c for 10+ kms of nearest place where facility is available is given).															Name of Village	Serial Number
Management institute (MI)	Polytechnic (Pt)	Vocational training school /ITI	Non-formal training centre (NFTC)	Special school for disabled (SSD)	Others (specify)	Community health centre (CHC)	Primary health centre (PHC)	Primary health sub centre (PHS)	Maternity and child welfare centre (MCW)	T.B. clinic (TBC)	Hospital-allopathic (HA)	Hospital-alternative medicine (HO)	Dispensary (D)	Veterinary hospital (VH)	Mobile health clinic (MHC)	Family welfare centre (FWC)															
15	16	17	18	19	20	21	22	23	24	25	26	27	28	29	30	31															
c	c	b		a		b	b	b	b	b	b	b		b				Shimlon	505												
																		Shiulibari	506												
c	c					c	c	1	b	c	c	c	c	c				Digardi	507												
c	c	b		c		c	c	b	b	c	c	c	c	c		c		Shikratanr	508												
c	c	b		c		c	b	a	b	c	b	b	b	b				Kelahi	509												
c	b	c				b	b	b	b	c	b	b	b	b				Layekdi	510												
c	c	b		c			b	a	a	b	b			b				Daikiari	511												
c	c	b				3	b	1	1	b	b	b	b	b				Durmut	512												
																		Jamtorya	513												
c	c	c				1	a	a	a	a	a	a	a	a				Lakhipriya Alis Nutandi	514												
c	c	b		c			a	a	a	a	b		b					Kunardi	515												
c	c	b		c		a	a	a	a	b				b				Penamahul	516												
		a				a			a	a	a	a	a	a				Bundla (P)	517												
																		Bhurkuradi	518												
c	c	b		c				a				a		a				Upar Sankra	519												
c	c	b		c		b	b	a	b	b	b		b	b				Tal Sankra	520												
c	c	a		c		b	b	1	b	c	b	b	b	b	b			Khajura	521												
c	c	a	a	c		a	a	b	a	c	a	a	a	a				Digitila	522												
c	c			c		a	a	a	a	a	a	a	a	a	a	a		Chinpina	523												
																		Bara Radi (P)	524												
c	c	a		c				a	1	a	a	a	a	a				Nanduara (P)	525												
c	c	a		c		a	a	a		a								Jiara	526												
c	c	a		c														Matihir Alias Manipur	527												
c	c	b						2		a	c	c		a				Haroka	528												
																		Dubradi	529												
				c		c	b	a	c	c	c	a	c	c	c	c		Jayramdi	530												
						c	a	a	c	c	c	c	a	b	c	c		Unanshila	531												
				c		b	a	a	b	c	b	b	a	b	b	b		Narator	532												
																		Bamnabai	533												
				c		b	a	a	b	c	b	b	a					Dulalpur	534												
																		Kasitora	535												
c	c	1		c		b	1	1	b	b	b	b	b	b	b	b		Madhutati	536												
c	c	b		c		b	b	2	b	c	b	b	b	b	b	b		Senara	537												
c	c	a		c		c	b	a	c	a	c	c	a	a	c	c		Kunja Bihari	538												
c	c	a		c		c	b	a	c	a	c	c	a	a	c	c		Lachhia	539												
c	c	a		c		c	a	a	c	a	c	c	3	a	c	c		Ramkanali	540												
																		Nutandi	541												
																		Shyamsundarpur	542												
c	c			c		c	a	a	c	a	c	c		a	c	c		Raidi	543												
c	c	a				a	b	a	b	c	b	b	b	b				Banbahira	544												
																		Jamduara	545												
c	c	a		c		c	a		c		c	c			c	c		Paschim Bero	546												

Serial Number	Name of Village	Number of Non-Government Medical Amenities available.							Availability of drinking water - Yes / No							
		Charitable non Govt. hospital/Nursing home.	Medical practitioner with MBBS Degree	Medical practitioner with other degree	Medical practitioner with no degree	Traditional practitioner and faith healer .	Medicine Shop	Others	Tap water (Treated/Untreated)	Well water (Covered / Uncovered well)	Hand Pump	Tube wells / Bore well	Spring	River / Canal	Tank / Pond / Lake	Others
1	2	32	33	34	35	36	37	38	39	40	41	42	43	44	45	46
505	Shimlon	0	0	0	0	0	0	0	Yes	No	Yes	No	No	No	No	No
506	Shiulibari															
507	Digardi	0	0	0	0	0	0	0	No	Yes	Yes	Yes	No	No	Yes	No
508	Shikratanr	0	0	0	0	0	0	0	No	Yes	No	Yes	No	No	No	No
509	Kelahi	0	0	0	0	0	0	0	Yes	No	Yes	No	No	No	No	No
510	Layekdi	0	0	0	0	0	0	0	Yes	Yes	Yes	No	No	No	No	No
511	Daikiari	0	0	0	0	0	0	0	Yes	Yes	Yes	No	No	No	Yes	No
512	Durmut	0	0	0	0	0	0	0	Yes	Yes	Yes	No	No	No	No	No
513	Jamtorya															
514	Lakhipriya Alis Nutandi	0	0	0	0	0	0	0	Yes	Yes	Yes	No	No	No	No	No
515	Kunardi	0	0	0	1	1	0	0	Yes	Yes	No	No	No	No	Yes	No
516	Penamahul	0	0	0	1	1	0	0	Yes	Yes	No	No	No	No	Yes	No
517	Bundla (P)	0	0	1	0	1	0	0	No	Yes	Yes	No	No	No	No	No
518	Bhurkuradi															
519	Upar Sankra	0	0	1	0	1	0	0	Yes	Yes	Yes	No	No	No	No	No
520	Tal Sankra	0	0	0	0	1	0	0	Yes	Yes	Yes	No	No	No	Yes	No
521	Khajura	0	0	1	1	1	0	0	No	Yes	Yes	No	No	No	Yes	No
522	Digitla	0	0	1	1	0	0	0	No	Yes	Yes	Yes	No	No	Yes	No
523	Chinpina	0	0	0	0	0	0	0	No	Yes	No	Yes	No	No	Yes	No
524	Bara Radi (P)															
525	Nanduara (P)	0	0	0	0	0	0	0	Yes	Yes	Yes	No	No	No	Yes	No
526	Jiara	0	0	0	0	0	0	0	No	Yes	Yes	Yes	No	No	Yes	No
527	Matihir Alias Manipur	0	0	0	0	1	0	0	No	No	No	Yes	No	No	Yes	No
528	Haroka	1	0	0	0	0	2	0	No	Yes	Yes	No	No	No	No	No
529	Dubradi															
530	Jayramdi	0	0	0	0	0	0	0	No	Yes	No	Yes	No	No	Yes	No
531	Unanshila	0	0	0	0	0	0	0	No	Yes	No	Yes	No	No	Yes	No
532	Narator	0	0	0	0	0	0	0	No	Yes	No	Yes	No	No	Yes	No
533	Bamnabai															
534	Dulalpur	0	0	0	0	0	0	0	No	Yes	No	Yes	No	No	Yes	No
535	Kasitora															
536	Madhutati	0	0	2	0	2	1	0	No	Yes	Yes	No	No	No	Yes	No
537	Senara	0	0	1	1	0	0	0	No	Yes	Yes	Yes	No	No	Yes	No
538	Kunja Bihari	0	0	0	0	0	0	0	Yes	Yes	No	Yes	No	No	Yes	No
539	Lachhia	0	0	0	0	1	0	0	Yes	Yes	No	Yes	No	No	Yes	No
540	Ramkanali	0	0	2	2	0	1	0	Yes	Yes	No	Yes	No	No	Yes	No
541	Nutandi															
542	Shyamsundarpur															
543	Raidi	0	0	1	1	0	0	0	No	Yes	No	Yes	No	No	Yes	No
544	Banbahira	0	0	1	1	0	0	0	No	Yes	Yes	Yes	No	No	Yes	No
545	Jamduara															
546	Paschim Bero	0	0	0	0	0	0	0	No	Yes	No	Yes	No	No	Yes	No

Availability of toilet & others Yes / No				Communication and transport facilities (If amenities available code -Yes is given except for Village Pin Code ,If not available within the village , the distance range code viz; a for < 5 Kms, b for 5-10 Kms and c for 10+ kms of nearest place where facility is available is given).									
Community toilet including bath.	Community toilet excluding bath.	Rural sanitary mart or sanitary hardware outlet available near the village.	Community bio- gas or recycle of waste for productive use.	Post office(PO)	Sub post office (SPO)	Post & Telegraph office (P&TO)	Village Pin Code	Telephones (Land lines)	Public call office (PCO)	Mobile phone coverage	Name of Village	Serial Number	
47	48	49	50	51	52	53	54	55	56	57	2	1	
No	No	No	No	a	a	b	723133	a	b	Yes	Shimlon	505	
											Shiulibari	506	
No	No	No	No	c	a	a	723121	a	a	Yes	Digardi	507	
No	No	No	No	c	a	a	723121	Yes	a	Yes	Shikratanr	508	
No	No	No	No	a	b	b	723121	b	b	b	Kelahi	509	
No	No	No	No	a	c	b	723121	b	b	b	Layekdi	510	
No	No	No	No			c	723133	a	b	Yes	Daikiari	511	
No	No	No	No	a	a	c	723145	a	b	Yes	Durmut	512	
											Jamtorya	513	
No	No	No	No			c	723133	b	b	Yes	Lakhipriya Alis Nutandi	514	
No	No	No	No	a		b	723133	b	b	b	Kunardi	515	
No	No	No	No	a		b	723145	a	b	Yes	Penamahul	516	
No	No	No	No	a	Yes	b	723133	a	Yes	Yes	Bundla (P)	517	
											Bhurkuradi	518	
No	No	No	No		Yes	b	723133	b	b	Yes	Upur Sankra	519	
No	No	No	No	b	a	b	723133	b	b	Yes	Tal Sankra	520	
No	No	No	No	b	a	b	723121	Yes	Yes	Yes	Khajura	521	
No	No	No	No	a	a	a	723133	Yes	a	Yes	Digitla	522	
No	No	No	No	a		b	723133	a	a	Yes	Chinpina	523	
											Bara Radi (P)	524	
No	No	No	No	a	a	b	723133	a	a	Yes	Nanduara (P)	525	
No	No	No	No	a	a	b	723121	Yes	Yes	Yes	Jiara	526	
No	No	No	No	a		c	723121	a	b	Yes	Matihir Alias Manipur	527	
No	No	No	No	Yes	a	Yes	723121	Yes	Yes	Yes	Haroka	528	
											Dubradi	529	
No	No	No	No	b	a	c	723121	a	b	Yes	Jayramdi	530	
No	No	No	No	b	a	c	723121	Yes	Yes	Yes	Unanshila	531	
No	No	No	No	b	a	c	723121	Yes	b	Yes	Narator	532	
											Bamnabai	533	
No	No	No	No	b	a	b	723121	a	b	Yes	Dulalpur	534	
											Kasitora	535	
No	No	No	No	b	Yes	c	723133	Yes	Yes	Yes	Madhutati	536	
No	No	No	No	c	Yes	Yes	723121	Yes	Yes	Yes	Senara	537	
No	No	Yes	Yes	a	a	c	723160	Yes	a	Yes	Kunja Bihari	538	
No	No	Yes	Yes	c	a	c	723142	Yes	a	Yes	Lachhia	539	
No	No	Yes	No	c	Yes	c	723160	Yes	Yes	Yes	Ramkanali	540	
											Nutandi	541	
											Shyamsundarpur	542	
No	No	Yes	No	c	a	c	723143	a	a	Yes	Raidi	543	
No	No	No	No	b	a	c	723121	a	a	Yes	Banbahira	544	
											Jamduara	545	
No	No	Yes	No	c	Yes	c	723160	b	Yes	Yes	Paschim Bero	546	

Communication and transport facilities (If amenities available code -Yes is given except for Village Pin Code ,If not available within the village , the distance range code viz; a for < 5 Kms, b for 5-10 Kms and c for 10+ kms of nearest place where facility is available is given).													Village connected to highway (If amenities available code viz; a for < 5 Kms, b for 5-10 Kms and c for 10+ kms of nearest place where facility is available is given).			
Serial Number	Name of Village	Internet cafes/ Common service centre (CSC)	Private courier facility	Bus service (Public & Private)	Railway stations	Auto/Modified Autos	Taxis and Vans	Tractors	Cycle-pulled rickshaws(Manual & Machine driven)	Carts driven by animals	Sea /River ferry service	Connected to national highway(NH)	Connected to state highway(SH)	Connected to major district road (MDR)	Connected to others district road	Pucca roads
1	2	58	59	60	61	62	63	64	65	66	67	68	69	70	71	72
505	Shimlon	b	b	b	b	b	b	b	b	Yes	c	c	Yes	b	b	a
506	Shiulibari															
507	Digardi	c	c	a	a	c	c	a	c	Yes	c	c	a	a	a	Yes
508	Shikratanr	c	c	a	b	c	c	Yes	b	Yes	c	c	c	b		a
509	Kelahi	c	b	a	b	a	a	a	Yes	Yes	c	c	Yes	a	a	a
510	Layekdi	b	b	a	b	b	a	Yes	a	Yes	Yes	c	Yes	b		b
511	Daikiari	c	b	b	b	c	a	b	Yes	c	c	c	b	b		a
512	Durmut	c	b	a	b	c	b	Yes	Yes	Yes	c	c	b	b	b	b
513	Jamtorya															
514	Lakhipriya Alis Nutandi	b	b	Yes	b	a	Yes	b	a	Yes	c	c	Yes		Yes	Yes
515	Kunardi	b	b	b	b	c	a	a	Yes	c	c	c	Yes	b		a
516	Penamahul	b	b	b	b	b	a	a	Yes	Yes	c	c	Yes	b		a
517	Bundla (P)	b	a	a	a	Yes	Yes	Yes	Yes	Yes	c	c	Yes		a	Yes
518	Bhurkuradi															
519	Upar Sankra	b	b	a	a	c	Yes	b	Yes	Yes	c	c	b	b		Yes
520	Tal Sankra	c	b	b	b	Yes	a	a	Yes	Yes	c	b	b	b		b
521	Khajura	b	b	Yes	a	b	Yes	Yes	a	Yes	c	c	b	Yes	a	a
522	Digitla	a	a	a	a	a	a	a	a	Yes	c	c	a	Yes	a	a
523	Chinpina	a	a	Yes	a	a	Yes	Yes	Yes	Yes	c	c	a	Yes	Yes	Yes
524	Bara Radi (P)															
525	Nanduara (P)	a	a	a	Yes	a	a	a	Yes	Yes	c	c	Yes	Yes		b
526	Jiara	c	Yes	Yes	a	c	a	a	Yes	Yes	c	c	b	b	Yes	Yes
527	Matihir Alias Manipur	c	b	a	a	Yes	Yes	b	Yes	Yes	c	c	b		Yes	b
528	Haroka	a	a	a	a	a	a	a	Yes	c	c	c	b	b	a	a
529	Dubradi															
530	Jayramdi	b	b	b	b	b	b	b	b	c	c				Yes	Yes
531	Unanshila	b	b	a	b	b	b	b	b	Yes	c				a	Yes
532	Narator	b	b	a	b	b	b	b	b	Yes	c				a	a
533	Bamnabai															
534	Dulalpur	b	b	a	b	b	a	b	Yes	Yes	c			Yes	Yes	Yes
535	Kasitora															
536	Madhutati	b	b	Yes	a	Yes	Yes	Yes	Yes	Yes	c	c	a		a	a
537	Senara	b	b	b	a	b	a	b	b	Yes	c	c	b	b	b	a
538	Kunja Bihari	c	c	a	a	a	Yes	Yes	Yes	Yes	c	c	c	a		a
539	Lachhia	c	c	a	a	a	a	Yes	Yes	Yes	c	c	b	a	a	a
540	Ramkanali	c	c	a	Yes	Yes	Yes	Yes	Yes	Yes	c	c	c	a		b
541	Nutandi															
542	Shyamsundarpur															
543	Raidi	c	c	a	b	Yes	Yes	Yes	a	Yes	c	c	c	b	a	a
544	Banbahira	b	b	a	a	b	b	a	a	Yes	c	c	b	b	a	Yes
545	Jamduara															
546	Paschim Bero	c	c	b	b	Yes	Yes	Yes	Yes	Yes	c	c	b	a	a	Yes

ys,village roads, banks & credit societies :-Yes is given, If not available within the code viz; a for <5 Kms, b for 5-10 Kms place where facility is available is given).													Availability of miscellaneous facilities (If amenities available code -Yes is given, If not available within the village , the distance range code viz; a for < 5 Kms, b for 5-10 Kms and c for 10+ kms of nearest place where facility is available is given).			
Kutchcha roads	Water bounded macadam(WBM) roads	Navigable waterway (river/canal)(NW)	Footpaths (FP)	Commercial & Co-operative Banks	ATM	Agricultural Credit Societies	Self-Help Group (SHG)	Public distribution system (PDS) shop	Mandis / Regular market	Weekly Haat	Agricultural marketing society	Integrated Child Development Scheme (Nutritional Centres)	Anganwadi Centre (Nutritional Centres)	Others (Nutritional Centres)	Name of Village	Serial Number
73																1
a	c	c		b	b	c	Yes	Yes	c	a	Yes	Yes	Yes	Yes	Shimlon	505
															Shiulibari	506
b			Yes	c	c	c	Yes	a	c	b	c	a	Yes	Yes	Digardi	507
Yes				c	c	c	Yes	c	c	a	c	Yes	Yes	Yes	Shikratanr	508
Yes	a	c		b	b	c	Yes	Yes	c	a	b	Yes	Yes	Yes	Kelahi	509
Yes	c	c		c	c	c	Yes	Yes	c	a	c	c	Yes	Yes	Layekdi	510
a						c	Yes	a	c	b	Yes	Yes	Yes	Yes	Daikiari	511
Yes	b			b	b	c	Yes	Yes	c	a	b	Yes	Yes	Yes	Durmut	512
															Jamtorya	513
Yes		c		a	a	c	Yes	Yes	c	a	a	Yes	Yes	Yes	Lakhipriya Alis Nutandi	514
a				a	b	c	Yes	a	c	b	Yes	a	Yes	Yes	Kunardi	515
a				a	b	c	Yes	a	c	b	Yes	a	Yes	Yes	Penamahul	516
Yes	Yes	a	a	a	a	c	Yes	a	c	a	Yes	Yes	Yes	Yes	Bundla (P)	517
															Bhurkuradi	518
Yes	a			a	a	c	Yes	Yes	c	Yes	Yes	Yes	Yes	Yes	Upar Sankra	519
Yes	Yes			b	b	c	Yes	Yes	c	Yes	Yes	Yes	Yes	Yes	Tal Sankra	520
Yes	Yes			b	b	c	Yes	Yes	c	Yes	Yes	Yes	Yes	Yes	Khajura	521
Yes	Yes			a	a	c	Yes	a	c	a	a	Yes	Yes	a	Digitila	522
Yes				a	a	c	Yes	Yes	c	a	Yes	Yes	Yes	Yes	Chinpina	523
															Bara Radi (P)	524
a			Yes	a	a	c	Yes	Yes	c	a	Yes	Yes	Yes	Yes	Nanduara (P)	525
Yes				a		c	Yes	Yes	c	a	Yes	Yes	Yes	Yes	Jiara	526
a	Yes		Yes	b	b	c	Yes	Yes	c	Yes	Yes	Yes	Yes	Yes	Matihir Alias Manipur	527
Yes	a	b	Yes	Yes	a	c	Yes	Yes	Yes	a	b	a	Yes	Yes	Haroka	528
															Dubradi	529
a	Yes			b	b	c	Yes	a	c	b	c	Yes	Yes	Yes	Jayramdi	530
Yes	Yes			a	b	b	Yes	Yes	c	a	b	Yes	Yes	Yes	Unanshila	531
Yes	Yes			a	b	c	Yes	a	c	a	b	Yes	Yes	Yes	Narator	532
															Bamnabai	533
Yes	Yes			a	b	c	Yes	a	c	Yes	Yes	Yes	Yes	Yes	Dulalpur	534
															Kasitora	535
Yes	Yes			Yes	b	c	Yes	Yes	Yes	a	Yes	Yes	Yes	Yes	Madhutati	536
a			Yes	b	b	c	Yes	b	b	Yes	Yes	Yes	Yes	Yes	Senara	537
Yes	a	a		a	c	c	Yes	a	c	a	c	c	Yes	Yes	Kunja Bihari	538
Yes	a	c		a	c	c	Yes	Yes	c	a	c	c	a	Yes	Lachhia	539
Yes	a	c	a	Yes	c	c	Yes	c	c	Yes	c	c	Yes	Yes	Ramkanali	540
															Nutandi	541
															Shyamsundarpur	542
Yes	b	c		c	c	c	Yes	a	c	a	c	c	Yes	Yes	Raidi	543
a			Yes	b	b	b	Yes	b	c	a	b	Yes	Yes	Yes	Banbahira	544
															Jamduara	545
Yes	Yes	c	Yes	b	b	c	Yes	Yes	c	Yes	Yes	Yes	Yes	Yes	Paschim Bero	546

Availability of miscellaneous facilities (If amenities available code -Yes is given, If not available within the village , the distance range code viz; a for < 5 Kms, b for 5-10													Availability of electricity (Yes/No)			
Serial Number	Name of Village	ASHA (Accredited Social Health Activist)	Community centre with/without TV	Sports Field,	Sports Club / Recreation Centre	Cinema / Video Hall	Public Library	Public Reading Room	Newspaper Supply	Assembly Polling station	Birth & Death Registration Office	Power Supply for Domestic Use (ED)	Power Supply for Agricultural Use (EAG)	Power Supply for Commercial Use (EC)	Power Supply for All Uses (EA)	
1	2	88	89	90	91	92	93	94	95	96	97	98	99	100	101	
505	Shimlon	b	b	b	b	b	b	a	Yes	Yes	a	Yes	No	No	No	
506	Shiulibari															
507	Digardi	Yes	Yes	Yes	Yes	c	a	Yes	a	a	b	Yes	No	No	No	
508	Shikratanr	Yes	c	Yes	c	c	b	Yes	Yes	a	b	Yes	No	No	No	
509	Kelahi	Yes	b	b	b	b	a	b	Yes	Yes	a	Yes	No	No	No	
510	Layekdi	Yes	Yes	Yes	c	c	c	b	c	Yes	Yes	Yes	No	No	No	
511	Daikiari	Yes	Yes	Yes	Yes	Yes	Yes	Yes	Yes	Yes	Yes	Yes	No	No	No	
512	Durmut	Yes	Yes	b	Yes	b	Yes	Yes	Yes	Yes	Yes	Yes	No	No	No	
513	Jamtorya															
514	Lakhipriya Alis Nutandi	Yes	a	a	a	a	a	a	Yes	Yes	Yes	Yes	No	No	No	
515	Kunardi	a	Yes	Yes	Yes	Yes	Yes	Yes	Yes	Yes	Yes	Yes	No	No	No	
516	Penamahul	a	Yes	Yes	Yes	Yes	Yes	Yes	Yes	Yes	Yes	Yes	No	No	No	
517	Bundla (P)	Yes	Yes	Yes	Yes	Yes	Yes	Yes	Yes	Yes	a	Yes	Yes	Yes	Yes	
518	Bhurkuradi															
519	Upar Sankra	a	Yes	Yes	Yes	Yes	Yes	Yes	Yes	Yes	a	Yes	No	No	No	
520	Tal Sankra	Yes	Yes	Yes	Yes	Yes	Yes	Yes	Yes	Yes	Yes	Yes	No	No	No	
521	Khajura	Yes	Yes	Yes	Yes	Yes	Yes	Yes	Yes	Yes	Yes	Yes	No	No	No	
522	Digitla	Yes	Yes	Yes	Yes	a	a	Yes	Yes	Yes	a	Yes	No	No	No	
523	Chinpina	Yes	Yes	Yes	Yes	Yes	Yes	Yes	Yes	Yes	a	Yes	No	Yes	No	
524	Bara Radi (P)															
525	Nanduara (P)	Yes	Yes	Yes	Yes	Yes	Yes	Yes	Yes	Yes	a	Yes	No	No	No	
526	Jiara	Yes	Yes	Yes	Yes	Yes	Yes	Yes	Yes	Yes	Yes	Yes	No	Yes	No	
527	Matihir Alias Manipur	Yes	Yes	Yes	Yes	Yes	Yes	Yes	Yes	Yes	Yes	Yes	Yes	Yes	Yes	
528	Haroka	Yes	Yes	a	a	a	a	Yes	a	a	b	Yes	No	No	No	
529	Dubradi															
530	Jayramdi	Yes	c	Yes	Yes	c	Yes	Yes	Yes	Yes	a	Yes	No	No	No	
531	Unanshila	Yes	b	Yes	Yes	b	Yes	Yes	Yes	Yes	a	Yes	No	No	No	
532	Narator	Yes	b	Yes	Yes	a	a	a	Yes	a	Yes	Yes	No	No	No	
533	Bamnabai															
534	Dulalpur	Yes	Yes	Yes	Yes	Yes	Yes	Yes	Yes	Yes	Yes	Yes	No	No	No	
535	Kasitora															
536	Madhutati	Yes	Yes	Yes	Yes	Yes	Yes	a	Yes	b	a	Yes	No	Yes	No	
537	Senara	Yes	Yes	b	b	b	b	Yes	Yes	Yes	a	Yes	No	No	No	
538	Kunja Bihari	Yes	Yes	Yes	a	Yes	b	b	Yes	a	b	Yes	Yes	Yes	Yes	
539	Lachhia	a	Yes	a	a	Yes	b	b	Yes	a	b	Yes	Yes	Yes	Yes	
540	Ramkanali	Yes	Yes	Yes	Yes	Yes	b	b	Yes	Yes	b	Yes	Yes	Yes	Yes	
541	Nutandi															
542	Shyamsundarpur															
543	Raidi	a	Yes	b	a	Yes	a	a	Yes	Yes	a	Yes	Yes	Yes	Yes	
544	Banbahira	Yes	Yes	a	b	b	a	Yes	Yes	Yes	b	Yes	No	No	No	
545	Jamduara															
546	Paschim Bero	Yes	Yes	Yes	Yes	b	Yes	Yes	Yes	Yes	Yes	Yes	Yes	Yes	Yes	

Nearest Town		Land Use								
		Area under different types of land use (in hectares rounded up to one decimal place)								
Name	Distance range code i.e. a for < 5 Kms, b for 5-10 Kms and c for 10+ kms .	Forests	Area under Non-agricultural Uses	Barren and Un-cultivable land	Permanent Pastures and Other Grazing Lands	Land Under Miscellaneous Tree Crops etc.	Culturable Waste Land	Name of Village	Serial Number	
102	103	104	105	106	107	108	109	2	1	
RAGHUNATHPUF b		0.8	11.9	0	0	0	18	Shimlon	505	
		0.8	22	0	0	0	8.1	Shiulibari	506	
RAGHUNATHPUF c		1.2	9.3	0	0	0	1.8	Digardi	507	
RAGHUNATHPUF a		1.9	50.1	0	0	0	8.2	Shikratanr	508	
RAGHUNATHPUF b		89	49.7	0	0	0	29.6	Kelahi	509	
RAGHUNATHPUF b		1.2	25.7	0	0	0	20.3	Layekdi	510	
RAGHUNATHPUF b		5.3	30.4	0	0	0	15	Daikiari	511	
RAGHUNATHPUF b		5.4	89	0	0	0	6.2	Durmut	512	
		0	35.5	0	0	0	0	Jamtorya	513	
RAGHUNATHPUF a		1	25.3	0	0	0	18.6	Lakhipriya Alis Nutandi	514	
RAGHUNATHPUF a		0	7.3	0	0	0	30	Kunardi	515	
RAGHUNATHPUF a		10	12	0	0	0	2	Penamahul	516	
RAGHUNATHPUF a		28.7	48.2	0	0	0	113.7	Bundla (P)	517	
		7.2	2	0	0	0	7.8	Bhurkuradi	518	
RAGHUNATHPUF b		3.6	53.8	0	0	0	41.5	Upar Sankra	519	
RAGHUNATHPUF b		59.3	132.3	0	0	0	21.8	Tal Sankra	520	
RAGHUNATHPUF b		1	20.2	0	0	0	75.9	Khajura	521	
RAGHUNATHPUF a		0	10.4	0	0	0	0	Digitila	522	
RAGHUNATHPUF a		2	17.2	0	0	0	14.6	Chinpina	523	
RAGHUNATHPUF a		4.7	18.4	0	0	0	38.7	Bara Radi (P)	524	
APPA b		0	1151.8	0	0	0	4.3	Nanduara (P)	525	
ADRA b		0.8	28.1	0	0	0	10.1	Jiara	526	
ADRA b		21.8	15.6	0	0	0	0	Matihir Alias Manipur	527	
ADRA a		0	7	0	0	0	4.1	Haroka	528	
		0	1.6	0	0	0	1.4	Dubradi	529	
ADRA a		0	4.1	0	0	0	3.5	Jayramdi	530	
ADRA a		0	18.5	0	0	0	89.8	Unanshila	531	
ADRA a		0	4.4	0	0	0	5.9	Narator	532	
		0	0.4	0	0	0	0.8	Bamnabai	533	
ADRA b		20.4	7.8	0	0	0	11.2	Dulalpur	534	
		20.4	5.3	0	0	0	0	Kasitora	535	
RAGHUNATHPUF b		6	2.8	0	0	0	117.3	Madhutati	536	
RAGHUNATHPUF b		7.6	42.9	0	0	0	374.4	Senara	537	
RAGHUNATHPUF c		4	36.3	0	0	0	40.5	Kunja Bihari	538	
RAGHUNATHPUF c		0	21.2	0	0	0	25.8	Lachhia	539	
RAGHUNATHPUF c		38.5	15.7	0	0	0	15.5	Ramkanali	540	
		0	5.3	0	0	0	5.3	Nutandi	541	
		55.2	5.6	0	0	0	8.2	Shyamsundarpur	542	
RAGHUNATHPUF c		0	14.6	0	0	0	10.6	Raidi	543	
RAGHUNATHPUF b		1	1.7	0	0	0	1.5	Banbahira	544	
		0	36.6	0	0	0	23.2	Jamduara	545	
RAGHUNATHPUF c		15.2	144.7	0	0	0	65.2	Paschim Bero	546	

Land Use												
Area under different types of land use (in hectares rounded up to one decimal place)								Area irrigated by source (in hectare).				
Serial Number	Name of Village	Fallow lands other than current fallows	Current Fallows	Net Area Sown	Total Irrigated Land Area	Total Un-irrigated Land Area	Canals (C)	Wells/Tube-wells(W/TW)	Tanks/Lakes(T/L)	Water Falls(WF)	Others(O)	
1	2	110	111	112	113	114	115	116	117	118	119	
505	Shimlon	0	0	48.1	30.1	18	10	20.1	0	0	0	
506	Shiulibari	0	0	56.1	5.7	50.4	0	5.7	0	0	0	
507	Digardi	0	0	35.2	6	29.2	1.9	4.1	0	0	0	
508	Shikratanr	0	0	90	10.2	79.8	4.2	6	0	0	0	
509	Kelahi	0	0	30.4	18.4	12	3.2	15.2	0	0	0	
510	Layekdi	0	0	46.1	40	6.1	0	40	0	0	0	
511	Daikiari	0	0	129	20	109	1.7	18.3	0	0	0	
512	Durmut	0	0	510.3	132.3	378	1.7	130.6	0	0	0	
513	Jamtorya	0	0	26	0	26	0	0	0	0	0	
514	Lakhipriya Alis Nutandi	0	0	108.2	11.2	96.9	0	10.5	0	0	0.7	
515	Kunardi	0	0	8.9	3.8	5.1	0	3.8	0	0	0	
516	Penamahul	0	0	5	5	0	0	5	0	0	0	
517	Bundla (P)	0	0	396.5	30	366.5	0	30	0	0	0	
518	Bhurkuradi	0	0	5	2	3	0	1.5	0	0	0.5	
519	Upar Sankra	0	0	78.2	20.1	58.1	5.2	14.9	0	0	0	
520	Tal Sankra	0	0	186.3	50	136.3	8.5	30	0	11.5	0	
521	Khajura	0	0	219.8	213.2	6.6	2.6	210.6	0	0	0	
522	Digitla	0	0	84.2	2.2	82	0	2.2	0	0	0	
523	Chinpina	0	0	107.6	15.7	92	0	15.7	0	0	0	
524	Bara Radi (P)	0	0	125.4	10.6	114.7	0	10	0	0	0.6	
525	Nanduara (P)	0	0	150.3	12.3	138	0	12.3	0	0	0	
526	Jiara	0	0	80.1	8.1	72	0	8.1	0	0	0	
527	Matihir Alias Manipur	0	0	106.8	6.5	100.4	0	6	0	0	0.5	
528	Haroka	0	0	24.3	6.3	18	0	6.3	0	0	0	
529	Dubradi	0	0	14.1	4	10.1	0	4	0	0	0	
530	Jayramdi	0	0	70.2	13.6	56.6	3.4	10.2	0	0	0	
531	Unanshila	0	0	113.1	20.3	92.8	3.9	16.4	0	0	0	
532	Narator	0	0	39.9	7	33	1.2	5.7	0	0	0	
533	Bamnabai	0	0	37.2	3	34.2	0	3	0	0	0	
534	Dulalpur	0	0	135	12.3	122.7	1.4	10.9	0	0	0	
535	Kasitora	0	0	12.6	10.3	2.3	0	10.3	0	0	0	
536	Madhutati	0	0	139.5	10.5	129	6.2	4.2	0	0	0	
537	Senara	0	0	510.2	57.4	452.8	5.2	52.2	0	0	0	
538	Kunja Bihari	0	0	93.5	12.8	80.8	0	12.8	0	0	0	
539	Lachhia	0	0	85	13.7	71.3	1	12.7	0	0	0	
540	Ramkanali	0	0	135.8	28	107.8	0	28	0	0	0	
541	Nutandi	0	0	28.3	5.1	23.2	0	5	0	0	0.1	
542	Shyamsundarpur	0	0	35	11	24	0	11	0	0	0	
543	Raidi	0	0	114.8	27.5	87.3	2	25.5	0	0	0	
544	Banbahira	0	0	34	8.9	25.2	3	5.9	0	0	0	
545	Jamduara	0	0	78.1	16.6	61.5	0	16.6	0	0	0	
546	Paschim Bero	0	0	674.6	298.3	376.3	15	283.3	0	0	0	

Name of three most important commodities manufactured			Name of Village	Serial Number
First	Second	Third		
120	121	122	2	1

Gate, Grill & Welding

Shimlon	505
Shiulibari	506
Digardi	507
Shikratanr	508
Kelahi	509
Layekdi	510
Daikiari	511
Durmut	512
Jamtorya	513
Lakhipriya Alis Nutandi	514
Kunardi	515
Penamahul	516
Bundla (P)	517
Bhurkuradi	518
Upar Sankra	519
Tal Sankra	520
Khajura	521
Digitila	522
Chinpina	523
Bara Radi (P)	524
Nanduara (P)	525
Jiara	526
Matihir Alias Manipur	527
Haroka	528
Dubradi	529
Jayramdi	530
Unanshila	531
Narator	532
Bamnabai	533
Dulalpur	534
Kasitora	535
Madhutati	536
Senara	537
Kunja Bihari	538
Lachhia	539
Ramkanali	540
Nutandi	541
Shyamsundarpur	542
Raidi	543
Banbahira	544
Jamduara	545
Paschim Bero	546

Census of India 2011
Amenities and Land use

Serial Number	Name of Village	Location code no.	Total area of the village (in hectares rounded up to one decimal place)	Total population (2011 census)	Number of households (2011 census)	Number of educational amenities available in village , the distance range code viz; a for 0-5 kms, b for 5-10 kms, c for 10+ kms of nearest place where facility is available							
						Pre-Primary school (PP)	Primary school (P)	Middle school (M)	Secondary School (S)	Senior Secondary school (SS)	Degree college of arts , science & commerce (ASC)	Engineering college(EC)	Medical college (MC)
1	2	3	4	5	6	7	8	9	10	11	12	13	14
547	Purbba Bero	330339	658.7	2956	571	3	2	1	1	1	c	c	b
548	Banshgan	330340	255	2110	386	2	2	a	a		c	c	c
549	Simulkundi	330341	133.3	431	80	1	1	a	a	a	c	c	c
550	Puanbad	330342	16.2	0	0								
551	Sija	330343	172.8	770	138	1	1	1	a	a	c		
552	Badurdi	330344	48.7	163	28	1	1	a	a	a	c	c	c
553	Alaldi	330345	82.5	580	95	1	1		b	b	b		
554	Dhunia	330346	298.5	868	151	1	1	a	a	a	b	c	c
555	Biltora	330347	135	1997	360	1	1	a	a	a	b	c	c
556	Nischintapur	330348	170.4	317	53	c	a	a	a	a	c	c	c
557	Lakrajuria	330349	10	0	0								
558	Chorpahari	330350	115	1103	200	1	1				c	c	c
559	Dabar	330351	113.8	563	101	b	a	a	a	a	b	c	c
560	Shimulberia	330352	137.5	637	110	1	1				c	c	c
561	Gopalpur	330353	150.3	405	68	1	1				b	c	c
562	Kadamarra	330354	248.4	1277	232	1	1	a	a	a	c	c	c
563	Ganguradi	330355	49.6	0	0								
564	Arjunsol	330356	18.5	0	0								
565	Sarberia	330357	126.1	1177	221	1	1	a	a	a	c	c	c
566	Metyal Sahar	330358	531.4	1709	360	1	1	1	1	1	c	c	c
Block T O T A L :			19318	96488	18541	106	104	21	14	6	1	0	0

- Village Directory

(As in 2009)

le. (If not available within the : < 5 Kms, b for 5-10 Kms and c cility is available is given).										Number of Medical Amenities available. (If not available within the village , the distance range code viz; a for < 5 Kms, b for 5-10 Kms and c for 10+ kms of nearest place where facility is available is given).										Name of Village	Serial Number
15	16	17	18	19	20	21	22	23	24	25	26	27	28	29	30	31					
Management institute (MI)	Polytechnic (Pt)	Vocational training school /ITI	Non-formal training centre (NFTC)	Special school for disabled (SSD)	Others (specify)	Community health centre (CHC)	Primary health centre (PHC)	Primary health sub centre (PHS)	Maternity and child welfare centre (MCW)	T.B. clinic (TBC)	Hospital-allopathic (HA)	Hospital-alternative medicine (HO)	Dispensary (D)	Veterinary hospital (VH)	Mobile health clinic (MHC)	Family welfare centre (FWC)					
c	c	1	c			c	a	a	c	a	c	c	2	1	c	c	Purbba Bero	547			
c	c	a	c			c	a	a	c	a	c	c	a	a	c	c	Banshgan	548			
c	c	a				c	a	a	c	c	c	c	a	c	c	c	Simulkundi	549			
																	Puanbad	550			
	c	c				c	b	a	c	c	c	c	c	a	a		Sija	551			
	c	c															Badurdi	552			
	c					b	a	a	b	c	b		a	b			Alaldi	553			
	c	c				b	a	a	b	c	c	c	a	b	b		Dhunia	554			
	c	c					1	1	b	c	b	b	a	b	b	b	Biltora	555			
	c					c	a	a	c	c	c	c	a	c	c	c	Nischintapur	556			
																	Lakrajuria	557			
	c	c				b	a	1	b	c	b	b	1	b	b	b	Chorpahari	558			
	c	b				b	a	a	b	c	b	b	a	b	b	b	Dabar	559			
	c	c				c	b		c	c	c	c	a	c			Shimulberia	560			
	c	b				c	b		c	c	c	c	a	c			Gopalpur	561			
	c	c				c	a	a	c	c	c	c	a	c	c	c	Kadamarra	562			
																	Ganguradi	563			
																	Arjunsol	564			
c	c	c	c			c	b	a	c	c	c	c	a	c			Sarberia	565			
c	c					c	b	1	c	c	c	c	a	c			Metyal Sahar	566			
0 0 2 0 0 5 0 3 19 2 0 0 0 7 1 0 0 : Block TOTAL																					

Serial Number	Name of Village	Number of Non-Government Medical Amenities available.							Availability of drinking water - Yes / No							
		Charitable non Govt. hospital/Nursing home.	Medical practitioner with MBBS Degree	Medical practitioner with other degree	Medical practitioner with no degree	Traditional practitioner and faith healer .	Medicine Shop	Others	Tap water (Treated/Untreated)	Well water (Covered / Uncovered well)	Hand Pump	Tube wells / Bore well	Spring	River / Canal	Tank / Pond / Lake	Others
1	2	32	33	34	35	36	37	38	39	40	41	42	43	44	45	46
547	Purbba Bero	0	2	0	1	1	1	0	No	Yes	No	Yes	No	No	Yes	No
548	Bansghan	0	0	0	1	0	0	0	No	Yes	No	Yes	No	No	Yes	No
549	Simulkundi	0	0	0	0	0	0	0	No	Yes	No	Yes	No	No	Yes	No
550	Puanbad															
551	Sija	0	0	0	0	0	0	0	No	Yes	No	Yes	No	No	Yes	No
552	Badurdi	0	0	0	0	0	0	0	No	Yes	No	Yes	No	No	Yes	No
553	Alaldi	0	0	0	0	0	0	0	No	Yes	No	Yes	No	No	Yes	No
554	Dhunia	0	0	0	0	0	0	0	No	Yes	No	Yes	No	No	Yes	No
555	Biltora	0	0	0	0	0	0	0	No	Yes	No	Yes	No	No	Yes	No
556	Nischintapur	0	0	0	0	0	0	0	No	Yes	No	Yes	No	No	Yes	No
557	Lakrajuria															
558	Chorpahari	0	0	0	0	0	0	0	No	No	No	Yes	No	No	Yes	No
559	Dabar	0	0	0	0	0	0	0	No	Yes	No	Yes	No	No	Yes	No
560	Shimulberia	0	0	0	0	0	0	0	No	Yes	No	Yes	No	No	Yes	No
561	Gopalpur	0	0	0	0	0	0	0	No	Yes	No	Yes	No	No	Yes	No
562	Kadamarra	0	0	0	0	0	0	0	No	Yes	No	Yes	No	No	Yes	No
563	Ganguradi															
564	Arjunsol															
565	Sarberia	0	0	0	0	0	0	0	No	Yes	No	Yes	No	No	Yes	No
566	Metyal Sahar	0	0	0	0	0	0	0	No	Yes	No	Yes	No	No	Yes	No
Block T O T A L :		1	3	12	19	17	8	2	29	66	40	37	0	1	52	1

Availability of toilet & others Yes / No				Communication and transport facilities (If amenities available code -Yes is given except for Village Pin Code ,If not available within the village , the distance range code viz; a for < 5 Kms, b for 5-10 Kms and c for 10+ kms of nearest place where facility is available is given).								
Community toilet including bath.	Community toilet excluding bath.	Rural sanitary mart or sanitary hardware outlet available near the village.	Community bio- gas or recycle of waste for productive use.	Post office(PO)	Sub post office (SPO)	Post & Telegraph office (P&TO)	Village Pin Code	Telephones (Land lines)	Public call office (PCO)	Mobile phone coverage	Name of Village	Serial Number
47	48	49	50	51	52	53	54	55	56	57	2	1
No	No	Yes	Yes	c	a	c	723160	a	Yes	Yes	Purbba Bero	547
No	No	No	No	c	a	c	723133	b	a	Yes	Banshgan	548
No	No	No	No	c	a	c	723121	Yes	Yes	Yes	Simulkundi	549
											Puanbad	550
No	No	No	No	c	b	c	723121	a	c	Yes	Sija	551
No	No	No	No	b	a	c	723121	a	c	Yes	Badurdi	552
No	No	No	No	b	a	c	723121	Yes	b	Yes	Alaldi	553
No	No	No	No	b	a	c	723133	Yes	b	Yes	Dhunia	554
No	No	No	No	b	a	c	723133	Yes	Yes	Yes	Biltora	555
No	No	No	No	c	a	c	723121	a	b	Yes	Nischintapur	556
											Lakrajuria	557
No	No	No	No	b	Yes	c	723121	Yes	b	Yes	Chorpahari	558
No	No	No	No	b	a	c	723121	Yes	b	Yes	Dabar	559
No	No	No	No	b	a	c	723121	a	b	Yes	Shimulberia	560
No	No	No	No	b	a	b	723121	Yes	b	Yes	Gopalpur	561
No	No	No	No	b	a	c	723121	Yes	b	Yes	Kadamarra	562
											Ganguradi	563
											Arjunsol	564
No	No	No	No	b	a	c	723121	a	b	Yes	Sarberia	565
No	No	No	No	b	a	c	723121	Yes	b	Yes	Metyal Sahar	566
0	0	6	3	2	10	2	78	25	18	69	: Block T O T A L	

Communication and transport facilities (If amenities available code -Yes is given except for Village Pin Code ,If not available within the village , the distance range code viz; a for < 5 Kms, b for 5-10 Kms and c for 10+ kms of nearest place where facility is available is given).													Village connected to highway (If amenities available code village , the distance range c and c for 10+ kms of nearest				
Serial Number	Name of Village	Internet cafes/ Common service centre (CSC)	Private courier facility	Bus service (Public & Private)	Railway stations	Auto/Modified Autos	Taxis and Vans	Tractors	Cycle-pulled rickshaws(Manual & Machine driven)	Carts driven by animals	Sea /River ferry service	Connected to national highway(NH)	Connected to state highway(SH)	Connected to major district road (MDR)	Connected to others district road	Pucca roads	
1	2	58	59	60	61	62	63	64	65	66	67	68	69	70	71	72	
547	Purbba Bero	c	c	b	b	Yes	Yes	Yes	Yes	Yes	c	c	b	Yes	a	Yes	
548	Banshgan	c	c	b	b	c	Yes	Yes	Yes	Yes	c	c	b	b	a	a	
549	Simulkundi	c	c	a	b	c	c	c	c	Yes	c				a	a	
550	Puanbad																
551	Sija	c	c	b	a	c	c	b	Yes	Yes	c					b	
552	Badurdi	c	c	a	b	c	c	c	c	Yes	c					a	
553	Alaldi	c	b	a	b	b	a	b	Yes	Yes	c					a	
554	Dhunia	a	b	Yes	a	b	b	b	b	Yes	c			Yes	Yes	Yes	
555	Biltora	b	b	Yes	a	b	b	b	Yes	Yes	c			Yes	Yes	Yes	
556	Nischintapur	a	c	a	a	c	c	c	Yes	Yes	c				a	a	
557	Lakrajuria																
558	Chorpahari	b	b	a	a	b	b	b	b	Yes	c					a	
559	Dabar	b	b	a	a	b	b	b	b	Yes	c					a	
560	Shimulberia	c	b	a	b	b	a	a	Yes	Yes	c					a	
561	Gopalpur	b	b	b	a	b	b	b	b	Yes	c					a	
562	Kadamarra	b	a	a	b	b	b	b	b	Yes	c				a	Yes	
563	Ganguradi																
564	Arjunsol																
565	Sarberia	b	b	b	a	b	b	b	b	Yes	c				Yes	Yes	
566	Metyal Sahar	b	b	b	Yes	b	b	b	a	Yes	c				Yes	Yes	
Block T O T A L :		1	4	16	7	16	20	25	56	73	4	0	15	14	19	27	

ys,village roads, banks & credit societies :-Yes is given, If not available within the code viz; a for <5 Kms, b for 5-10 Kms place where facility is available is given).													Availability of miscellaneous facilities (If amenities available code -Yes is given, If not available within the village , the distance range code viz; a for < 5 Kms, b for 5-10 Kms and c for 10+ kms of nearest place where facility is available is given).				
Kutchcha roads	Water bounded macadam(WBM) roads	Navigable waterway (river/canal)(NW)	Footpaths (FP)	Commercial & Co-operative Banks	ATM	Agricultural Credit Societies	Self-Help Group (SHG)	Public distribution system (PDS) shop	Mandis / Regular market	Weekly Haat	Agricultural marketing society	Integrated Child Development Scheme (Nutritional Centres)	Anganwadi Centre (Nutritional Centres)	Others (Nutritional Centres)	Name of Village	Serial Number	
73	74	75	76	77	78	79	80	81	82	83	84	85	86	87	2	1	
Yes	b	c	Yes	c	c	c	Yes	Yes	Yes	a	c	c	Yes	Yes	Purbba Bero	547	
Yes	b	c		c	c	c	Yes	Yes	c	b	c	c	Yes	Yes	Banshgan	548	
Yes	Yes			a	c	c	Yes	Yes	c	a	c	a	Yes	Yes	Simulkundi	549	
															Puanbad	550	
Yes	Yes			c	c	c	Yes	Yes	c	Yes	Yes	Yes	Yes	Yes	Sija	551	
Yes	Yes			a	c	c	Yes	a	c	a	c	a	Yes	Yes	Badurdi	552	
Yes	Yes			b	b	b	Yes	Yes	c	Yes	Yes	Yes	Yes	Yes	Alaldi	553	
Yes	Yes			a	b	b	Yes	a	c	a	b	Yes	Yes	Yes	Dhunia	554	
Yes	Yes			a	b	b	Yes	Yes	Yes	a	Yes	Yes	Yes	Yes	Biltora	555	
Yes	Yes			a	c	c	Yes	a	c	a	c	Yes	Yes	Yes	Nischintapur	556	
															Lakrajuria	557	
Yes	Yes			a	b	b	Yes	a	c	b	b	Yes	Yes	Yes	Chorpahari	558	
Yes	Yes			a	b	b	Yes	Yes	c	Yes	Yes	Yes	Yes	Yes	Dabar	559	
Yes	Yes			b	c	c	Yes	Yes	c	Yes	Yes	Yes	Yes	Yes	Shimulberia	560	
Yes	Yes			b	b	c	Yes	Yes	c	Yes	Yes	Yes	Yes	Yes	Gopalpur	561	
Yes	Yes			b	b	b	Yes	Yes	c	b	b	Yes	Yes	Yes	Kadamarra	562	
															Ganguradi	563	
															Arjunsol	564	
Yes	Yes			b	b	c	Yes	a	c	Yes	Yes	Yes	Yes	Yes	Sarberia	565	
Yes	Yes			b	b	c	Yes	Yes	c	b	Yes	Yes	Yes	Yes	Metyal Sahar	566	
62	38	3	10	5	0	2	79	56	5	30	44	63	78	78	: Block T O T A L		

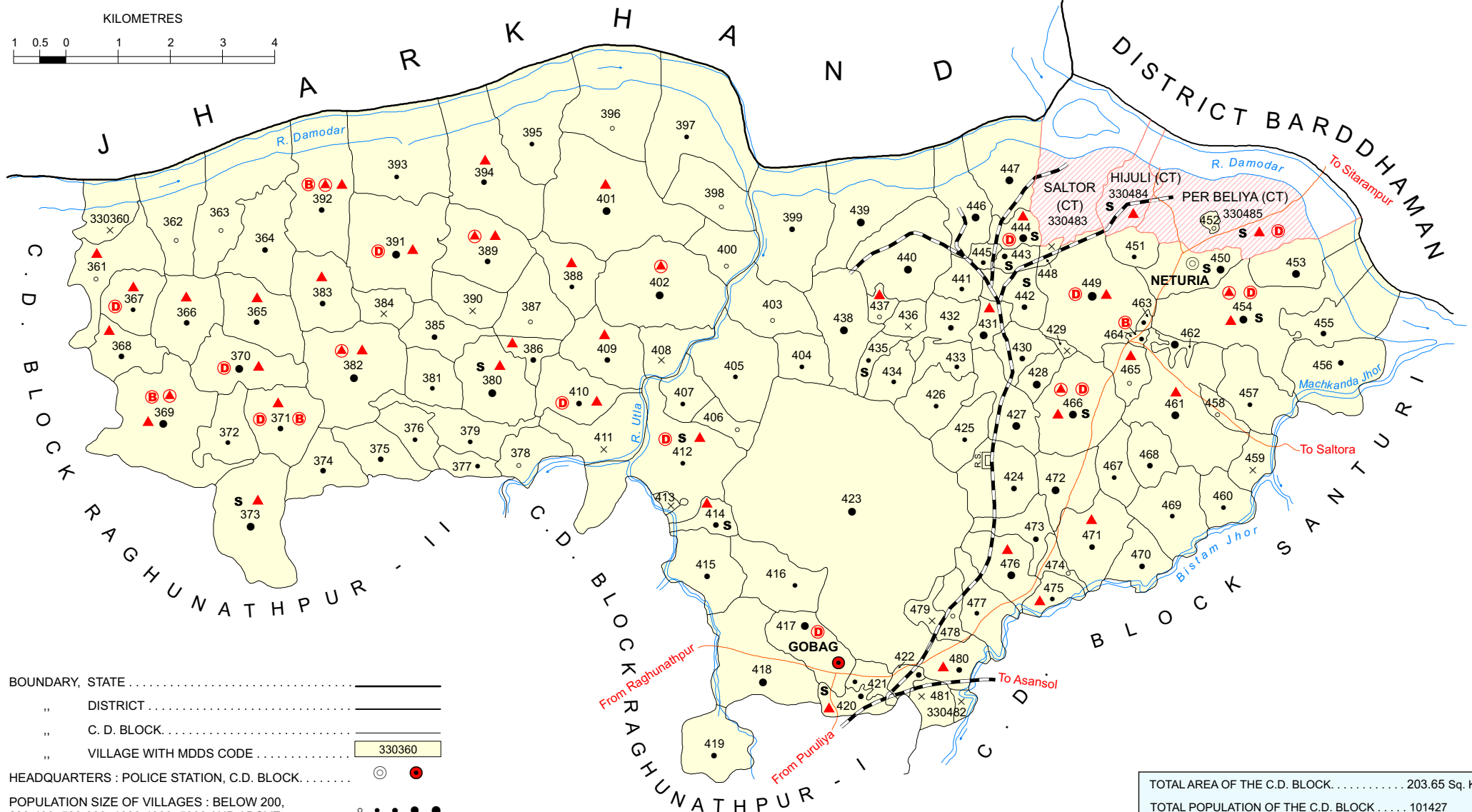
Availability of miscellaneous facilities (If amenities available code -Yes is given, If not available within the village , the distance range code viz; a for < 5 Kms, b for 5-10													Availability of electricity (Yes/No)			
Serial Number	Name of Village	ASHA (Accredited Social Health Activist)	Community centre with/without TV	Sports Field,	Sports Club / Recreation Centre	Cinema / Video Hall	Public Library	Public Reading Room	Newspaper Supply	Assembly Polling station	Birth & Death Registration Office	Power Supply for Domestic Use (ED)	Power Supply for Agricultural Use (EAG)	Power Supply for Commercial Use (EC)	Power Supply for All Uses (EA)	
1	2	88	89	90	91	92	93	94	95	96	97	98	99	100	101	
547	Purbba Bero	Yes	Yes	Yes	Yes	c	a	a	Yes	Yes	a	Yes	Yes	Yes	Yes	
548	Banshgan	Yes	Yes	Yes	Yes	c	a	a	Yes	Yes	a	Yes	Yes	Yes	Yes	
549	Simulkundi	Yes	c	Yes	Yes	c	b	a	Yes	Yes	a	Yes	Yes	Yes	Yes	
550	Puanbad															
551	Sija	Yes	Yes	Yes	Yes	Yes	Yes	Yes	Yes	Yes	Yes	Yes	No	No	No	
552	Badurdi	Yes	c	Yes	Yes	a	a	Yes	Yes	a	a	Yes	No	No	No	
553	Alaldi	Yes	Yes	Yes	Yes	Yes	Yes	Yes	Yes	Yes	a	Yes	No	Yes	No	
554	Dhunia	Yes	Yes	Yes	Yes	b	a	a	Yes	Yes	a	Yes	No	Yes	No	
555	Biltora	Yes	b	Yes	Yes	a	a	Yes	Yes	Yes	a	Yes	No	Yes	No	
556	Nischintapur	Yes	c	Yes	Yes	c	a	a	Yes	a	a	Yes	No	No	No	
557	Lakrajuria															
558	Chorpahari	Yes	b	Yes	Yes	b	a	a	Yes	Yes	Yes	Yes	No	No	No	
559	Dabar	Yes	b	a	a	b	a	a	Yes	a	a	Yes	No	Yes	No	
560	Shimulberia	Yes	Yes	Yes	Yes	Yes	Yes	Yes	Yes	Yes	Yes	Yes	No	No	No	
561	Gopalpur	Yes	Yes	Yes	Yes	Yes	Yes	Yes	Yes	Yes	a	Yes	No	No	No	
562	Kadamarra	Yes	Yes	Yes	Yes	b	a	a	Yes	Yes	a	Yes	No	No	No	
563	Ganguradi															
564	Arjunsol															
565	Sarberia	Yes	Yes	Yes	Yes	Yes	Yes	Yes	Yes	Yes	Yes	Yes	No	No	No	
566	Metyal Sahar	Yes	Yes	Yes	Yes	Yes	Yes	Yes	Yes	Yes	a	Yes	No	No	No	
Block T O T A L :		70	60	58	56	40	42	52	71	67	36	79	12	23	11	

Nearest Town		Land Use							
		Area under different types of land use (in hectares rounded up to one decimal place)							
Name	Distance range code i.e. a for < 5 Kms, b for 5-10 Kms and c for 10+ kms .	Forests	Area under Non-agricultural Uses	Barren and Un-cultivable land	Permanent Pastures and Other Grazing Lands	Land Under Miscellaneous Tree Crops etc.	Culturable Waste Land	Name of Village	Serial Number
102	103	104	105	106	107	108	109	2	1
RAGHUNATHPUF	c	40	298.7	0	0	0	0	Purbba Bero	547
RAGHUNATHPUF	c	0	48	0	0	0	0	Banshgan	548
ADRA	b	0	41.3	0	0	0	2	Simulkundi	549
		0	16.2	0	0	0	0	Puanbad	550
ADRA	b	0	56.7	0	0	0	0	Sija	551
ADRA	b	0	9.5	0	0	0	0	Badurdi	552
ADRA	b	0	2.3	0	0	0	0	Alaldi	553
ADRA	b	7.3	5.9	0	0	0	10.1	Dhunia	554
ADRA	b	13.1	7.9	0	0	0	19.3	Biltora	555
ADRA	b	5.4	3.4	0	0	0	7.2	Nischintapur	556
		0	10	0	0	0	0	Lakrajuria	557
ADRA	b	0	6.1	0	0	0	11.6	Chorpahari	558
ADRA	b	0	9.1	0	0	0	14.2	Dabar	559
ADRA	b	0	11.8	0	0	0	125.6	Shimulberia	560
ADRA	b	0	8.7	0	0	0	141.6	Gopalpur	561
ADRA	b	0	12.9	0	0	0	18.1	Kadamarra	562
ADRA	b	0	16.4	0	0	0	17.2	Ganguradi	563
		8.1	10.4	0	0	0	0	Arjunsol	564
ADRA	b	0	8.6	0	0	0	18	Sarberia	565
ADRA	b	0	30.6	0	0	0	50.2	Metyal Sahar	566
0	0	687.8	4399.8	0	0	0	2340.3	: Block T O T A L	

Land Use												
Area under different types of land use (in hectares rounded up to one decimal place)							Area irrigated by source (in hectare).					
Serial Number	Name of Village	Fallow lands other than current fallows	Current Fallows	Net Area Sown	Total Irrigated Land Area	Total Un-irrigated Land Area	Canals (C)	Wells/Tube-wells(W/TW)	Tanks/Lakes(T/L)	Water Falls(WF)	Others(O)	
1	2	110	111	112	113	114	115	116	117	118	119	
547	Purbba Bero	0	0	320	55	265	5	50	0	0	0	
548	Banshgan	0	0	207	44	163	1	43	0	0	0	
549	Simulkundi	0	0	90	30	60	0	30	0	0	0	
550	Puanbad	0	0	0	0	0	0	0	0	0	0	
551	Sija	0	0	116.2	36	80.2	0	34	0	0	2	
552	Badurdi	0	0	39.2	8.4	30.8	0	8.4	0	0	0	
553	Alaldi	0	0	80.2	8.4	71.8	0	8.4	0	0	0	
554	Dhunia	0	0	275.2	5	270.1	0	5	0	0	0	
555	Biltora	0	0	94.7	8.1	86.6	1.8	6.3	0	0	0	
556	Nischintapur	0	0	154.4	13	141.4	1	12	0	0	0	
557	Lakrajuria	0	0	0	0	0	0	0	0	0	0	
558	Chorpahari	0	0	97.3	0	97.3	0	0	0	0	0	
559	Dabar	0	0	90.5	0	90.5	0	0	0	0	0	
560	Shimulberia	0	0	0	0	0	0	0	0	0	0	
561	Gopalpur	0	0	0	0	0	0	0	0	0	0	
562	Kadamarra	0	0	217.4	0	217.4	0	0	0	0	0	
563	Ganguradi	0	0	16.1	0	16.1	0	0	0	0	0	
564	Arjunsol	0	0	0	0	0	0	0	0	0	0	
565	Sarberia	0	0	99.5	0	99.5	0	0	0	0	0	
566	Metyal Sahar	0	0	450.5	0	450.5	0	0	0	0	0	
Block T O T A L :		0	0	11889	2255.4	9634.3	240.2	1922.7	0	47		

Name of three most important commodities manufactured			Name of Village	Serial Number
First	Second	Third		
120	121	122	2	1
			Purbba Bero	547
			Banshgan	548
			Simulkundi	549
			Puanbad	550
			Sija	551
			Badurdi	552
			Alaldi	553
			Dhunia	554
			Biltora	555
			Nischintapur	556
			Lakrajuria	557
			Chorpahari	558
			Dabar	559
			Shimulberia	560
			Gopalpur	561
			Kadamarra	562
			Ganguradi	563
			Arjunsol	564
			Sarberia	565
			Metyal Sahar	566
			: Block T O T A L	

INDIA
WEST BENGAL
C. D. BLOCK NETURIA
DISTRICT PURULIYA



- BOUNDARY, STATE
- ,, DISTRICT
- ,, C. D. BLOCK
- ,, VILLAGE WITH MDDS CODE 330360
- HEADQUARTERS : POLICE STATION, C.D. BLOCK.....
- POPULATION SIZE OF VILLAGES : BELOW 200,
200-499, 500-999, 1000-4999, 5000 AND ABOVE
- UNINHABITED VILLAGE WITH MDDS CODE..... X 330481
- CENSUS TOWN WITH MDDS CODE..... 330485
- IMPORTANT METALLED ROADS.....
- RAILWAY LINE WITH STATION, BROAD GAUGE.....
- RIVER AND STREAM.....

- HIGH SCHOOL / INTER COLLEGE . S
- TECHNICAL INSTITUTIONS T
- BANK B
- DISPENSARY..... D
- PRIMARY HEALTH CENTRE A
- OTHER MEDICAL SERVICES ▲

TOTAL AREA OF THE C.D. BLOCK.....	203.65 Sq. Kms.
TOTAL POPULATION OF THE C.D. BLOCK.....	101427
TOTAL NUMBER OF VILLAGES.....	123
TOTAL NUMBER OF INHABITED VILLAGES.....	110
TOTAL NUMBER OF CENSUS TOWNS.....	3
TOTAL NUMBER OF STATUTORY TOWNS.....	NIL
DISTANCE FROM DISTRICT HEADQUARTERS TO C. D. BLOCK HEADQUARTERS (APPROX.) .	45 Kms.

Alphabetical List of Villages

Name of the CD Block : Neturia

CD Block Code (2011) : 0230

Sl. No.	Name of the Village	PLCN 2001	MDDS PLCN 2011
1	2	3	4
1	Achkoda	02407200	330369
2	Ajodhya	02408900	330386
3	Alkusha	02409300	330390
4	Alkusha	02416000	330456
5	Anandapur	02417300	330469
6	Ankduara	02411900	330416
7	Asanbani	02415900	330455
8	Asta	02407800	330375
9	Baghmara	02410700	330404
10	Bagraybari	02408000	330377
11	Bakbari	02409500	330392
12	Balarampur	02407500	330372
13	Bansbani	02418400	330480
14	Bartoria	02417000	330466
15	Baruipara	02416600	330462
16	Bathanbari	02410500	330402
17	Belyadanga	02406500	330362
18	Belyak Hajra	02411400	330411
19	Benipur	02414600	330443
20	Bhaldubi	02407700	330374
21	Bhamaria	02415800	330454
22	Bharatpur	02406300	330360
23	Bhaska	02417500	330471
24	Bhaura Mahul	02407000	330367
25	Bhiringi	02409600	330393
26	Bhurkunrabari	02410400	330401
27	Binduidi	02417100	330467
28	Bonra	02416500	330461
29	Chak Altabari	02410600	330403
30	Deilya	02415000	330447
31	Dhanara	02408200	330379
32	Dhangajor	02416100	330457
33	Dhanibari	02407100	330368
34	Digha	02413000	330427
35	Domsota	02414000	330437
36	Dudhiapani	02411200	330409
37	Dumarhir	02407300	330370
38	Durgapur	02409000	330387
39	Erekusum	02418100	330477
40	Fate Danga	02413200	330429
41	Gar Panchkot	02412600	330423

Alphabetical List of Villages

Name of the CD Block : Neturia

CD Block Code (2011) : 0230

Sl. No.	Name of the Village	PLCN 2001	MDDS PLCN 2011
1	2	3	4
42	Ghatkul	02409900	330396
43	Goaladi	02417200	330468
44	Gobag	02412000	330417
45	Gobindapur Alias Amaidi	02409200	330389
46	Gopalchak	02406400	330361
47	Gopalganj	02417800	330474
48	Gopalpur	02414400	330441
49	Gosaindi	02415600	330452
50	Gunyara	02408300	330380
51	Hansa Pathar	02407400	330371
52	Hari Raydi Alias Birbaldi	02409100	330388
53	Haridi	02412100	330418
54	Harmadi	02417900	330475
55	Heddi	02413100	330428
56	Hetyabahal	02412400	330421
57	Hirakhun	02415700	330453
58	Inganpur	02417600	330472
59	Intapara	02418600	330482
60	Janardandi	02412300	330420
61	Jhaburdi	02411600	330413
62	Jhagradi	02418300	330479
63	Jorberya	02406900	330366
64	Kachbel	02411800	330415
65	Kalipathar	02409700	330394
66	Kanchanpur	02408700	330384
67	Kelyasota	02414200	330439
68	Kharbana	02410300	330400
69	Khoar	02418200	330478
70	Krishtapur	02411100	330408
71	Kuchahela	02415200	330448
72	Kulbana	02407900	330376
73	Kuthibari	02416700	330463
74	Lakhyabad	02406700	330364
75	Lakshanpur	02411000	330407
76	Lalpur	02413800	330435
77	Madandi	02418000	330476
78	Maharaj Nagar	02412200	330419
79	Mahishnadi	02410200	330399
80	Mahuda	02411300	330410
81	Mahukura	02414800	330445
82	Malancha	02409800	330395

Alphabetical List of Villages

Name of the CD Block : Neturia

CD Block Code (2011) : 0230

Sl. No.	Name of the Village	PLCN 2001	MDDS PLCN 2011
1	2	3	4
83	Mangram	02408400	330381
84	Manpura	02413400	330431
85	Marjadpur	02413900	330436
86	Murgabani	02416300	330459
87	Nabagram	02413300	330430
88	Nadiha	02414300	330440
89	Naragarya	02407600	330373
90	Narayanpur	02414900	330446
91	Nawada	02416800	330464
92	Naynakuri	02406600	330363
93	Nituria	02415400	330450
94	Nutandi	02412900	330426
95	Pahargora	02411700	330414
96	Pahariabera	02412800	330425
97	Paharpur	02413700	330434
98	Paharudi	02408100	330378
99	Parbbatpur	02412700	330424
100	Pathardiha	02415500	330451
101	Pochhyara	02413500	330432
102	Puapur	02414100	330438
103	Purna Panchakot	02418500	330481
104	Radha Madhabpur	02417700	330473
105	Raghudi	02412500	330422
106	Rampur	02411500	330412
107	Rangadahar	02410900	330406
108	Rangdihi	02417400	330470
109	Ranipur	02406800	330365
110	Ranipur Colliery	02414700	330444
111	Ranpur	02416200	330458
112	Ray Band	02408500	330382
113	Saontal Motha	02416400	330460
114	Sarbari	02415300	330449
115	Shalchura	02410100	330398
116	Shihulibari	02410800	330405
117	Sidpur	02408800	330385
118	Simuliya	02409400	330391
119	Sulanga	02408600	330383
120	Sultandi	02416900	330465
121	Tantloi	02410000	330397
122	Tiltorya	02413600	330433
123	Uttarra	02414500	330442

Census of India 2011
Amenities and Land use

Serial Number	Name of Village	Location code no.	Total area of the village (in hectares rounded up to one decimal place)	Total population (2011 census)	Number of households (2011 census)	Number of educational amenities available in village, the distance range code viz; a for 0-5 kms, b for 5-10 kms, c for 10+ kms of nearest place where facility is available							
						Pre-Primary school (PP)	Primary school (P)	Middle school (M)	Secondary School (S)	Senior Secondary school (SS)	Degree college of arts, science & commerce (ASC)	Engineering college(EC)	Medical college (MC)
1	2	3	4	5	6	7	8	9	10	11	12	13	14

Name of District:-Puruliya
Name of CD Block:-Neturia

567	Bharatpur	330360	106.8	0	0								
568	Gopalchak	330361	185.2	43	8	1	1				c		
569	Belyadanga	330362	185.2	161	30	1	1	a	a	a	c	c	c
570	Naynakuri	330363	292.2	123	22			a	a	a	c	c	c
571	Lakhyabad	330364	198.8	859	156	1	1	a	b	b	c	c	c
572	Ranipur	330365	197	850	140	1	1	a	b	b	c		
573	Jorberya	330366	178.2	770	140	2	1	1	b	b	b		c
574	Bhaura Mahul	330367	103.6	360	66	1	1		b		c		
575	Dhanibari	330368	123.6	734	124	1	1		b	b	c		
576	Achkoda	330369	378.7	1178	222	1	1	b	b	b	c	c	c
577	Dumarhir	330370	167.6	1610	258	1	1	1	a	a	c	c	c
578	Hansa Pathar	330371	168	521	92	1	1		a	a	a	c	
579	Balarampur	330372	118.8	253	53	1	1	a		a	c		c
580	Naragarya	330373	295.7	1365	253	1	1				1		c
581	Bhaldubi	330374	130	501	76	1	1	a		a	c	c	c
582	Asta	330375	121.8	591	107	1	1	1	b	b	c		c
583	Kulbana	330376	90.9	432	84	1	1	a	a	a	c		c
584	Bagraybari	330377	52.8	296	58								
585	Paharudi	330378	94.4	97	17								
586	Dhanara	330379	135.2	330	67	1	1	a	a	b	c	c	c
587	Gunyara	330380	189.5	1179	235	1	1	1	1	b	c		
588	Mangram	330381	88.6	463	96	1	1	a	b	c	c		
589	Ray Band	330382	330.8	2092	358	1	1	1	b	b			c
590	Sulanga	330383	149.4	817	130	1	1	a	b	b	c		
591	Kanchanpur	330384	53.1	0	0								
592	Sidpur	330385	150.1	858	175	1	1	a	b	c	c		
593	Ajodhya	330386	72	845	164	1	1	b	a	c	c	c	c
594	Durgapur	330387	143.7	82	11	a	a	b	a	c	c	c	c
595	Hari Raydi Alias Birbaldi	330388	123.6	217	44	1	1	a	b	c	c	c	c
596	Gobindapur Alias Amaidi	330389	215.5	794	141	1	1		b	c	c		
597	Alkusha	330390	86.7	0	0								
598	Simuliya	330391	328.5	1266	212	1	1				c		
599	Bakbari	330392	300.3	705	104	1	1	b	b	b	c	c	c
600	Bhiringi	330393	302.4	305	48	1	1	b	b	c	c		
601	Kalipathar	330394	299.2	564	88	1	1	b	b	c	c	c	c
602	Malancha	330395	286.3	315	71	b	a		a				
603	Ghatkul	330396	296.4	81	12	b	a		a				
604	Tantloi	330397	334.7	355	69	1	1		a				
605	Shalchura	330398	153.3	195	38	1	1		b	c	c		
606	Mahishnadi	330399	296.2	884	147	1	1	1	a	c	b	c	c
607	Kharbana	330400	104.9	69	9	1	1		c	c	c		

- Village Directory

(As in 2009)

le. (If not available within the : < 5 Kms, b for 5-10 Kms and c cility is available is given).															Number of Medical Amenities available. (If not available within the village , the distance range code viz: a for < 5 Kms, b for 5-10 Kms and c for 10+ kms of nearest place where facility is available is given).															Name of Village	Serial Number
Management institute (MI)	Polytechnic (Pt)	Vocational training school /ITI	Non-formal training centre (NFTC)	Special school for disabled (SSD)	Others (specify)	Community health centre (CHC)	Primary health centre (PHC)	Primary health sub centre (PHS)	Maternity and child welfare centre (MCW)	T.B. clinic (TBC)	Hospital-allopathic (HA)	Hospital-alternative medicine (HO)	Dispensary (D)	Veterinary hospital (VH)	Mobile health clinic (MHC)	Family welfare centre (FWC)															
15	16	17	18	19	20	21	22	23	24	25	26	27	28	29	30	31	2	1													

Location CodeNo:-340

Location CodeNo:-0230

																		Bharatpur	567
						c	c	a	2	2	2	2	b	2	2	2	2	Gopalchak	568
c	c	c				c	b	c	c	c		b	b					Belyadanga	569
c	c	c	c			c	b	c	c	c		b	b					Naynakuri	570
c	c	c	c			c	a	a		c	c	a	a					Lakhyabad	571
	c	c					a	1		c	c		a					Ranipur	572
	c	c	c			c	b	1	c	b	b	c	b	b		c		Jorberya	573
	c					c	c	a	2	2	2	2	2	b	2	2	2	Bhaura Mahul	574
	c	c					b	b	1	b		b	b					Dhanibari	575
	c	c				1	1	1	1									Achkoda	576
c	c	c				2		2	2	2	2	2	2	2	2	2	2	Dumarhir	577
	c	c				1		1			1		1					Hansa Pathar	578
	c	c				c	b	a	c	c	b	c	b	b	c	c		Balarampur	579
	c	a	c			c	b	1	c	c	c		a					Naragarya	580
	c	c				c	b	a		c	c	c	b	b				Bhaldubi	581
	c	c	c			c	b	b		a	c	c	b	b				Asta	582
	c	c	c			c	a	a	c	c	c	c	a	a		c		Kulbana	583
						a	a	b										Bagraybari	584
						a	a	b										Paharudi	585
c	c	c					b			c	c	c	c	b		c		Dhanara	586
	c	c	c				a	1	2	c	c		a					Gunyara	587
	c	c	c			c	a		c		a							Mangram	588
c	c		c			c	1	1	c	c				1				Ray Band	589
c	c		c				a	1	c	c			a					Sulanga	590
																		Kanchanpur	591
	c	c	c			c		a		c		a						Sidpur	592
c	c	c	c			c	b	a	1	c	c		b	b				Ajodhya	593
c	c	c	c			c	b	a	a	c	c		b	b				Durgapur	594
c	c	c	c			c	b	a	1	c	c		b	b				Hari Raydi Alias Birbaldi	595
							1	1	1		1							Gobindapur Alias Amaidi	596
																		Alkusha	597
	c	c	c			c		b	2	c	2	2	2	2	2	2	2	Simuliya	598
	c	c				1	1	1	1		1							Bakbari	599
	c	c				c	b	a	c	b	b		b	b		b		Bhiringi	600
c	c	c	c	c		c	b	b	1	c	b	b	b	b				Kalipathar	601
	c	c				c	b	a	c	c	c	c	b	b	c	c		Malancha	602
	c	c				c	b	a	c	c	c	c	b	b	c	c		Ghatkul	603
	c	c				c	b	a	c	c	c	c	c	b	c	c		Tantloi	604
	c	c				c	c	b	c	c	c	c	c	c				Shalchura	605
c	c	c	c			c	b	a	a	c	b	b	c			a		Mahishnadi	606
	c	c				c	c	b	c	c	c	c	c	c	c	c		Kharbana	607

Serial Number	Name of Village	Number of Non-Government Medical Amenities available.							Availability of drinking water - Yes / No							
		Charitable non Govt. hospital/Nursing home.	Medical practitioner with MBBS Degree	Medical practitioner with other degree	Medical practitioner with no degree	Traditional practitioner and faith healer .	Medicine Shop	Others	Tap water (Treated/Untreated)	Well water (Covered / Uncovered well)	Hand Pump	Tube wells / Bore well	Spring	River / Canal	Tank / Pond / Lake	Others
1	2	32	33	34	35	36	37	38	39	40	41	42	43	44	45	46

567	Bharatpur															
568	Gopalchak	0	0	2	0	0	0	0	No	Yes	No	Yes	No	Yes	No	No
569	Belyadanga	0	0	0	0	0	0	0	No	Yes	Yes	No	No	No	Yes	No
570	Naynakuri	0	0	0	0	0	0	0	No	Yes	Yes	No	No	No	Yes	No
571	Lakhyabad	0	0	0	1	1	0	0	No	Yes	Yes	No	No	Yes	Yes	No
572	Ranipur	0	0	0	0	0	1	1	No	No	No	No	No	No	No	No
573	Jorberya	0	0	1	0	0	0	0	No	Yes	Yes	No	No	No	Yes	No
574	Bhaura Mahul	0	0	1	0	0	0	0	No	Yes	No	Yes	No	No	Yes	No
575	Dhanibari	0	0	1	1	0	0	0	No	No	Yes	No	No	No	Yes	No
576	Achkoda	0	0	0	0	0	0	0	No	No	Yes	Yes	No	No	Yes	No
577	Dumarhir	2	2	2	2	2	2	2	No	Yes	Yes	No	No	No	Yes	No
578	Hansa Pathar	0	0	0	0	0	3	0	No	Yes	Yes	No	No	No	Yes	No
579	Balarampur	0	0	0	0	0	0	0	No	Yes	Yes	No	No	No	Yes	No
580	Naragarya	0	0	0	0	0	0	0	No	Yes	Yes	No	No	No	Yes	No
581	Bhaldubi	0	0	0	0	0	0	0	No	Yes	No	Yes	No	No	No	No
582	Asta	0	0	0	0	1	0	0	No	Yes	Yes	No	No	No	No	No
583	Kulbana	0	0	0	0	0	0	0	No	Yes	Yes	No	No	No	Yes	No
584	Bagraybari	0	0	0	0	0	0	0	No	No	No	Yes	No	Yes	Yes	No
585	Paharudi	0	0	0	0	0	0	0	No	No	No	Yes	No	Yes	Yes	Yes
586	Dhanara	0	0	0	0	0	0	0	No	Yes	No	No	No	No	Yes	No
587	Gunyara	0	0	0	0	0	0	0	No	No	No	No	No	No	No	No
588	Mangram	0	0	0	0	0	0	0	No	Yes	Yes	No	No	No	No	No
589	Ray Band	0	0	0	0	0	0	0	No	Yes	Yes	No	No	No	Yes	No
590	Sulanga	0	0	0	0	0	1	0	No	Yes	Yes	No	No	No	No	No
591	Kanchanpur															
592	Sidpur	0	0	0	0	0	0	0	No	Yes	Yes	No	No	No	No	No
593	Ajodhya	0	0	1	0	1	0	0	No	Yes	Yes	No	No	No	Yes	No
594	Durgapur	0	0	0	0	0	0	0	No	No	No	Yes	No	No	Yes	No
595	Hari Raydi Alias Birbaldi	0	0	0	0	0	0	0	No	Yes	Yes	No	No	No	Yes	No
596	Gobindapur Alias Amaidi	0	0	0	0	0	3	0	No	Yes	Yes	Yes	No	No	No	No
597	Alkusha															
598	Simuliya	0	0	0	0	0	0	0	No	Yes	Yes	No	No	No	Yes	No
599	Bakbari	0	0	0	0	0	0	0	No	No	Yes	No	No	Yes	Yes	No
600	Bhiringi	0	0	0	0	0	0	0	No	Yes	Yes	Yes	No	No	Yes	No
601	Kalipathar	0	0	1	1	1	0	0	No	Yes	Yes	No	No	No	Yes	No
602	Malancha	0	0	0	0	0	0	0	No	Yes	Yes	Yes	No	Yes	Yes	Yes
603	Ghatkul	0	0	0	0	0	0	0	No	Yes	Yes	Yes	No	Yes	Yes	Yes
604	Tantloi	0	0	0	0	0	0	0	No	Yes	Yes	Yes	No	Yes	Yes	Yes
605	Shalchura	0	0	0	0	0	0	0	No	Yes	Yes	Yes	No	Yes	Yes	No
606	Mahishnadi	0	0	0	0	0	0	0	No	Yes	Yes	No	No	No	Yes	No
607	Kharbana	0	0	0	0	0	0	0	No	Yes	Yes	Yes	No	Yes	No	No

Availability of toilet & others Yes / No				Communication and transport facilities (If amenities available code -Yes is given except for Village Pin Code ,If not available within the village , the distance range code viz; a for < 5 Kms, b for 5-10 Kms and c for 10+ kms of nearest place where facility is available is given).								
Community toilet including bath.	Community toilet excluding bath.	Rural sanitary mart or sanitary hardware outlet available near the village.	Community bio- gas or recycle of waste for productive use.	Post office(PO)	Sub post office (SPO)	Post & Telegraph office (P&TO)	Village Pin Code	Telephones (Land lines)	Public call office (PCO)	Mobile phone coverage	Name of Village	Serial Number
47	48	49	50	51	52	53	54	55	56	57	2	1

No	No	No	No	c	b	c	723145	a	b	b	Bharatpur	567
No	No	No	No	c	c	c	723145	b	c	Yes	Gopalchak	568
No	No	No	No	c	c	c	723145	b	c	Yes	Belyadanga	569
No	No	No	No	a	c	c	723133	c	a	Yes	Naynakuri	570
No	No	No	No	c	a	c	723133	c	Yes	Yes	Lakhyabad	571
No	No	No	No	a	c	c	723133	c	Yes	Yes	Ranipur	572
No	No	No	No	a	c	c	723145	c	b	Yes	Jorberya	573
No	No	No	No	c	a	c	723145	b	b	b	Bhaura Mahul	574
No	No	No	No	Yes	Yes	Yes	723145	c	c	c	Dhanibari	575
No	No	No	No	Yes	Yes	c	723145	b	b	b	Achkoda	576
No	No	No	No	a	c	c	723145	c	c	Yes	Dumarhir	577
No	No	No	No	Yes	Yes	c	723133	b	Yes	Yes	Hansa Pathar	578
No	No	No	No	a	c	c	723145	c	b	Yes	Balarampur	579
No	No	No	No	c	b	c	723133	c	c	Yes	Naragarya	580
No	No	No	No		a	c	723133	a	c	Yes	Bhaldubi	581
No	No	No	No	c	c	c	723133	c	c	a	Asta	582
No	No	No	No	a	c	c	723133	a	b	Yes	Kulbana	583
No	No	No	No	b		c	723133	a	c	b	Bagraybari	584
No	No	No	No	b		c	723133	a	c	a	Paharudi	585
No	No	No	No	a	c	c	723133	c	c	b	Dhanara	586
No	No	No	No	c	Yes	c	723133	c	b	Yes	Gunyara	587
No	No	No	No		c	c	723133	c	c	Yes	Mangram	588
No	No	No	No	c	c	c	723133	c	b	Yes	Ray Band	589
No	No	No	No	a	a	c	723133	b	Yes	Yes	Sulanga	590
											Kanchanpur	591
No	No	No	No	c	c	c	723133	c	c	Yes	Sidpur	592
No	No	No	No	c	c	c	723145	b	b	Yes	Ajodhya	593
No	No	No	No	c	c	c	723133	b	b	a	Durgapur	594
No	No	No	No	c	c	c	723133	b	c	Yes	Hari Raydi Alias Birbaldi	595
No	No	No	No	Yes		c	723133	a	c	Yes	Gobindapur Alias Amaidi	596
											Alkusha	597
No	No	No	No	b	c	c	723133	b	c	b	Simuliya	598
No	No	No	No	c	b	c	723133	a	c	b	Bakbari	599
No	No	No	No	b	c	c	723133	b	c	Yes	Bhiringi	600
No	No	No	No	a	c	c	723133	c	c	a	Kalipathar	601
No	No	No	No	a	c	c	723133	b	b	Yes	Malancha	602
No	No	No	No	a	c	c	723133	b	b	Yes	Ghatkul	603
No	No	No	No	a	c	c	723133	b	b	Yes	Tantloi	604
No	No	No	No	a	c	c	723133	c	b	c	Shalchura	605
No	No	No	No	a	c	c	723121	a	b	Yes	Mahishnadi	606
No	No	No	No	a	c	c	723133	c	b	c	Kharbana	607

Communication and transport facilities (If amenities available code -Yes is given except for Village Pin Code ,If not available within the village , the distance range code viz; a for < 5 Kms, b for 5-10 Kms and c for 10+ kms of nearest place where facility is available is given).											Village connected to highway (If amenities available code viz; a for < 5 Kms, b for 5-10 Kms and c for 10+ kms of nearest place where facility is available is given).					
Serial Number	Name of Village	Internet cafes/ Common service centre (CSC)	Private courier facility	Bus service (Public & Private)	Railway stations	Auto/Modified Autos	Taxis and Vans	Tractors	Cycle-pulled rickshaws(Manual & Machine driven)	Carts driven by animals	Sea /River ferry service	Connected to national highway(NH)	Connected to state highway(SH)	Connected to major district road (MDR)	Connected to others district road	Pucca roads
1	2	58	59	60	61	62	63	64	65	66	67	68	69	70	71	72

567	Bharatpur															
568	Gopalchak	b	c	b	c	b	a	b	Yes	Yes	c	c	c	c	c	b
569	Belyadanga	c	c	b	c	c	c	c	a	Yes	c	c		c	a	a
570	Naynakuri	c	c	b	c	c	c	c	b	Yes	c	c		c	a	a
571	Lakhyabad	a	b	a	c	c	Yes	Yes	c	Yes	c	c	c	c	c	a
572	Ranipur	c	b	a	c	a	Yes	a	Yes	Yes	c	c	c	a		a
573	Jorberya	b	c	b	c	b	b	b	b	Yes	c	c	c	c	b	a
574	Bhaura Mahul	c	c	b	c	b	b	a	Yes	Yes	c	c	c	c	c	b
575	Dhanibari	c	c	Yes	c	c	b	b	c	Yes	c	c	c	c	c	a
576	Achkoda	c	b	a	c	c	c	c	c	c	c	c	c	c	c	Yes
577	Dumarhir	b	c	a	c	Yes	Yes	Yes	Yes	Yes	c	c	c	c	a	a
578	Hansa Pathar	b	b	Yes	c	Yes	Yes	Yes	Yes	Yes	Yes	c	c		Yes	Yes
579	Balarampur	c	c	a	c	a	a	a	c	Yes	c	c	c	c	c	a
580	Naragarya	c	c	a	c	a	a	a	Yes	Yes	c	c	c	c	c	b
581	Bhaldubi	c	b	a	c	b	c	Yes	Yes	Yes	c	c	c	c	a	a
582	Asta	c	c	a	c	c	b	Yes	c	Yes	c	c	c	c	a	a
583	Kulbana	c	c	a	c	a	a	Yes	Yes	Yes	c	c	c		c	a
584	Bagraybari	b	b	a	c	b	a	a	Yes	c	c			c		a
585	Paharudi	a	a	a	c	a	b	c	Yes	c	c		c			a
586	Dhanara	b	c	a	c	a	b	b	b	Yes	c		c	c		a
587	Gunyara	b	c	a	c	a	a	b	c	Yes	c	c	c	c		a
588	Mangram	c	c	Yes	c	c	c	Yes	Yes	Yes	c	c	c	c	Yes	Yes
589	Ray Band	c	c	Yes	c	Yes	Yes	Yes	c	Yes	c	c	c	c	Yes	Yes
590	Sulanga	c	b	a	c	Yes	Yes	Yes	b	c	c	c	c	a	Yes	Yes
591	Kanchanpur															
592	Sidpur	c	c	Yes	c	c	c	Yes	Yes	Yes	c	c	c	c	Yes	a
593	Ajodhya	c	c	a	c	c	c	b	b	Yes	c	c		c	a	a
594	Durgapur	c	c	a	c	c	c	b	a	Yes	c	c		c	a	a
595	Hari Raydi Alias Birbaldi	c	c	a	c	c	b	a		Yes	c	c		c		a
596	Gobindapur Alias Amaidi	b	b	Yes	Yes	Yes	a	a	Yes	c	Yes					a
597	Alkusha															
598	Simuliya	b	b	Yes	c	b	a	a	Yes	Yes	Yes				Yes	Yes
599	Bakbari	b	c	a	c	c	c	c	c	c	c	c	c	c	c	Yes
600	Bhiringi	b	c	b	c	b	b	Yes	Yes	Yes	Yes			c	b	Yes
601	Kalipathar	c	c	a	Yes	Yes	Yes	Yes	c	Yes	c	c	c	c	c	a
602	Malancha	c	c	b	c	b	a	a	b	Yes	c	c	c	c	b	b
603	Ghatkul	c	c	b	c	b	a	a	b	Yes	c	c	a	c	b	b
604	Tantloi	c	c	b	c	b	a	a	b	Yes	c	c	c	c	b	b
605	Shalchura	c	c	a	c	c	c	a	c	Yes	c	c	c	c		b
606	Mahishnadi	b	c	a	c	c	Yes	Yes	Yes	Yes	Yes	c	a	a	a	Yes
607	Kharbana	c	c	a	c	c	c	a	c	Yes	c	c	c	c		a

ys,village roads, banks & credit societies
 :-Yes is given, If not available within the
 code viz; a for <5 Kms, b for 5-10 Kms
 place where facility is available is given).

Availability of miscellaneous facilities (If amenities available code -Yes is given, If not
 available within the village , the distance range code viz; a for < 5 Kms, b for 5-10 Kms
 and c for 10+ kms of nearest place where facility is available is given).

73	74	75	76	77	78	79	80	81	82	83	84	85	86	87	Name of Village	Serial Number
Kutchcha roads	Water bounded macadam(WBM) roads	Navigable waterway (river/canal)(NW)	Footpaths (FP)	Commercial & Co-operative Banks	ATM	Agricultural Credit Societies	Self-Help Group (SHG)	Public distribution system (PDS) shop	Mandis / Regular market	Weekly Haat	Agricultural marketing society	Integrated Child Development Scheme (Nutritional Centres)	Anganwadi Centre (Nutritional Centres)	Others (Nutritional Centres)		1

b				c	c	c	Yes	b	b	b	c	c	a	a	Bharatpur	567
b			Yes	b	c	c	Yes	a	c	b	Yes	b	b	Yes	Gopalchak	568
b			Yes	b	c	c	Yes	a	c	b	Yes	Yes	Yes	Yes	Belyadanga	569
Yes		c	Yes	a	c	c	Yes	a	c	a	Yes	Yes	Yes	Yes	Naynakuri	570
Yes	a			a	c	c	Yes	a	c	a	c	Yes	Yes	Yes	Lakhyabad	571
Yes			Yes	c	c	c	Yes	a	c	b	c	c	Yes	Yes	Ranipur	572
b				c	c	c	Yes	b	c	b	c	Yes	Yes	Yes	Jorberya	573
Yes				c	c	c	Yes	a	c	b	Yes	c	Yes	Yes	Bhaura Mahul	574
Yes				c	c	c	Yes	a	c	b	Yes	c	Yes	Yes	Dhanibari	575
Yes	a			Yes		c	Yes	Yes	c	Yes	Yes	Yes	Yes	Yes	Achkoda	576
Yes		c		a	c	c	Yes	Yes	c	a	c	Yes	Yes	Yes	Dumarhir	577
Yes		c	Yes	Yes	c	c	Yes	Yes	c	Yes	c	Yes	Yes	Yes	Hansa Pathar	578
Yes	c	c	Yes	c	c	c	Yes	c	c	b	c	Yes	Yes	b	Balarampur	579
Yes	Yes	b	Yes	c	c	c	Yes	a	c	b	c	Yes	Yes	Yes	Naragarya	580
Yes	c	b	c	a	c	c	Yes	Yes	Yes	Yes	c	a	a	Yes	Bhaldubi	581
Yes	c	b	c	c	c	c	Yes	a	c	a	c	Yes	a	Yes	Asta	582
a	Yes	a	b	a	a	c	Yes	a	c	Yes	c	Yes	Yes	Yes	Kulbana	583
b						c	Yes	Yes	c	Yes	Yes	Yes	Yes	Yes	Bagraybari	584
a						c	Yes	Yes	c	a	Yes	Yes	Yes	Yes	Paharudi	585
Yes				b	c	c	Yes	Yes	c	Yes	Yes	Yes	Yes	Yes	Dhanara	586
b				c	c	c	Yes	c	c	c	Yes	Yes	Yes	Yes	Gunyara	587
b		b		a	c	c	Yes	Yes	c	a	Yes	Yes	Yes	Yes	Mangram	588
Yes	Yes	b	Yes			c	Yes	Yes	c	Yes	Yes	Yes	Yes	Yes	Ray Band	589
Yes	Yes	Yes	a	c	c	c	Yes	a	c	a	c	Yes	Yes	Yes	Sulanga	590
															Kanchanpur	591
b		b		a	c	c	Yes	Yes	c	a	Yes	Yes	Yes	Yes	Sidpur	592
a			Yes	b	c	c	Yes	a	c	b	Yes	Yes	Yes	Yes	Ajodhya	593
b			Yes	b	c	c	a	a	c	b	Yes	Yes	Yes	Yes	Durgapur	594
a			Yes	b	c	c	Yes	a	c	b	Yes	Yes	Yes	Yes	Hari Raydi Alias Birbaldi	595
b				b		c	Yes	Yes	c	b	Yes	Yes	Yes	Yes	Gobindapur Alias Amaidi	596
															Alkusha	597
a			Yes			c	Yes	Yes	c	Yes	Yes	Yes	Yes	Yes	Simuliya	598
Yes				Yes	Yes	Yes	Yes	Yes	c	b	Yes	c	Yes	Yes	Bakbari	599
Yes			Yes	c	c	c	Yes	a	c	b	Yes	Yes	Yes	Yes	Bhiringi	600
Yes				c	c	c	Yes	c	c	b	c	Yes	Yes	Yes	Kalipathar	601
Yes	Yes	b	Yes	b	c	c	Yes	a	c	b	c	a	a	Yes	Malancha	602
Yes	Yes	b	Yes	b	c	c	Yes	a	c	b	c	Yes	a	a	Ghatkul	603
Yes	Yes	b	Yes	b	c	c	Yes	Yes	c	Yes	Yes	Yes	a	Yes	Tantloi	604
a	Yes	a	c	c	c	c	Yes	Yes	c	c	Yes	Yes	Yes	c	Shalchura	605
Yes	a	Yes	Yes	c	c	c	Yes	a	c	b	Yes	Yes	a	Yes	Mahishnadi	606
b	Yes	a	c	c	c	c	Yes	Yes	c	c	Yes	a	Yes	c	Kharbana	607

Availability of miscellaneous facilities (If amenities available code -Yes is given, If not available within the village , the distance range code viz; a for < 5 Kms, b for 5-10 Kms and c for 10+ kms of nearest place where facility is available is given).												Availability of electricity (Yes/No)			
Serial Number	Name of Village	ASHA (Accredited Social Health Activist)	Community centre with/without TV	Sports Field,	Sports Club / Recreation Centre	Cinema / Video Hall	Public Library	Public Reading Room	Newspaper Supply	Assembly Polling station	Birth & Death Registration Office	Power Supply for Domestic Use (ED)	Power Supply for Agricultural Use (EAG)	Power Supply for Commercial Use (EC)	Power Supply for All Uses (EA)
1	2	88	89	90	91	92	93	94	95	96	97	98	99	100	101

567	Bharatpur														
568	Gopalchak	Yes	Yes	Yes	Yes	b	b	c	c	a	c	Yes	No	No	No
569	Belyadanga	Yes	Yes	a	Yes	b	a	Yes	b	a	b	Yes	No	No	No
570	Naynakuri	Yes	Yes	a	Yes	b	a	Yes	b	a	b	Yes	No	No	No
571	Lakhyabad	a	Yes	b	b	a	b	Yes	Yes	Yes	a	Yes	No	No	No
572	Ranipur	Yes	a	Yes	a	a	c	c	Yes	Yes	a	Yes	No	No	No
573	Jorberya	Yes	c	Yes	b	b	b	b	b	Yes	b	Yes	No	No	No
574	Bhaura Mahul	Yes	c	b	c	b	b	c	c	a	c	Yes	No	No	No
575	Dhanibari	Yes	Yes	Yes	Yes	b	b	b	Yes	c	b	Yes	No	No	No
576	Achkoda	Yes	Yes	Yes	Yes	Yes	Yes	Yes	Yes	Yes	Yes	Yes	No	No	No
577	Dumarhir	Yes	Yes	Yes	Yes	a	a	Yes	Yes	Yes	Yes	Yes	No	Yes	No
578	Hansa Pathar	Yes	Yes	Yes	Yes	Yes	c	Yes	Yes	Yes	Yes	Yes	No	No	No
579	Balarampur	a	c	c	c	b	a	a	Yes	c	b	Yes	No	No	No
580	Naragarya	Yes	c	c	Yes	b	Yes	Yes	Yes	Yes	b	Yes	No	Yes	No
581	Bhaldubi	Yes	c	Yes	a	a	a	c	Yes	a	a	Yes	No	No	No
582	Asta	a	c	a	a	a	b	c	Yes	a	b	Yes	No	No	No
583	Kulbana	Yes	Yes	Yes	Yes	a	a	a	a	Yes	a	Yes	No	Yes	No
584	Bagraybari	Yes	Yes	Yes	Yes	Yes	Yes	Yes	Yes	Yes	Yes	Yes	No	No	No
585	Paharudi	Yes	Yes	Yes	Yes	Yes	Yes	Yes	Yes	Yes	Yes	Yes	No	No	No
586	Dhanara	Yes	Yes	Yes	Yes	b	b	b	Yes	a	a	Yes	No	No	No
587	Gunyara	Yes	Yes	Yes	Yes	Yes	Yes	Yes	Yes	Yes	Yes	Yes	No	No	No
588	Mangram	Yes	Yes	Yes	c	c	c	Yes	c	Yes	Yes	Yes	No	No	No
589	Ray Band	Yes	Yes	Yes	Yes	Yes	Yes	Yes	Yes	Yes	Yes	Yes	No	No	No
590	Sulanga	Yes	a	Yes	a	a	c	Yes	Yes	Yes	a	Yes	No	No	No
591	Kanchanpur														
592	Sidpur	Yes	Yes	Yes	c	c	c	Yes	c	Yes	Yes	Yes	No	No	No
593	Ajodhya	Yes	Yes	Yes	Yes	b	c	Yes	b	Yes	a	Yes	No	No	No
594	Durgapur	Yes	Yes	Yes	Yes	b	c	Yes	b	a	a	Yes	No	No	No
595	Hari Raydi Alias Birbaldi	Yes	Yes	Yes	Yes	b	c	Yes	b	a	b	Yes	No	No	No
596	Gobindapur Alias Amaidi	Yes	Yes	Yes	Yes	Yes	Yes	Yes	Yes	Yes	Yes	Yes	No	No	No
597	Alkusha														
598	Simuliya	Yes	Yes	Yes	Yes	Yes	Yes	Yes	Yes	Yes	Yes	Yes	No	No	No
599	Bakbari	Yes	Yes	Yes	Yes	b	Yes	Yes	Yes	Yes	Yes	Yes	No	No	No
600	Bhiringi	b	Yes	a	b	b	c	Yes	Yes	a	b	Yes	Yes	Yes	Yes
601	Kalipathar	Yes	Yes	Yes	Yes	b	c	c	Yes	c	b	Yes	No	No	No
602	Malancha	a	a	b	a	b	b	c	b	a	a	Yes	No	No	No
603	Ghatkul	Yes	a	b	a	b	b	c	b	a	a	Yes	No	No	No
604	Tantloi	a	a	b	a	b	b	c	b	a	a	Yes	No	No	No
605	Shalchura	a	c	c	c	c	c	c	c	c	c	Yes	No	No	No
606	Mahishnadi	Yes	Yes	Yes	Yes	b	b	Yes	Yes	a	b	Yes	No	No	No
607	Kharbana	a	c	c	c	c	c	c	c	c	c	Yes	No	No	No

Nearest Town		Land Use							
		Area under different types of land use (in hectares rounded up to one decimal place)							
Name	Distance range code i.e. a for < 5 Kms, b for 5-10 Kms and c for 10+ kms .	Forests	Area under Non-agricultural Uses	Barren and Un-cultivable land	Permanent Pastures and Other Grazing Lands	Land Under Miscellaneous Tree Crops etc.	Culturable Waste Land	Name of Village	Serial Number
102	103	104	105	106	107	108	109	2	1

		0	64.3	0	0	0	14.6	Bharatpur	567
RAGHUNATHPUF c		12.8	63.9	0	0	0	53.4	Gopalchak	568
RAGHUNATHPUF c		4.1	82.2	0	0	0	49.8	Belyadanga	569
RAGHUNATHPUF c		0	115.8	0	0	0	89.4	Naynakuri	570
RAGHUNATHPUF c		0	88.8	0	0	0	56	Lakhyabad	571
RAGUNATHPUR c		0	104.4	0	0	0	37.5	Ranipur	572
RAGHUNATHPUF c		0	69.3	0	0	0	47.4	Jorberya	573
RAGHUNATHPUF c		0	48.2	0	0	0	28.7	Bhaura Mahul	574
RAGHUNATHPUF c		0	41.4	0	0	0	41	Dhanibari	575
RAGHUNATHPUF c		0	167.7	0	0	0	80	Achkoda	576
RAGHUNATHPUF c		0	55.9	0	0	0	58.9	Dumarhir	577
RAGHUNATHPUF c		0	70.7	0	0	0	46.5	Hansa Pathar	578
RAGHUNATHPUF c		8	48.8	0	0	0	31.6	Balarampur	579
RAGHUNATHPUF c		0	11.7	0	0	0	158	Naragarya	580
RAGHUNATHPUF c		1.1	54.5	0	0	0	35.6	Bhaldubi	581
RAGHUNATHPUF b		0	47.1	0	0	0	36.4	Asta	582
RAGHUNATHPUF b		0	41.9	0	0	0	35.6	Kulbana	583
RAGHUNATHPUF b		0	27.3	0	0	0	12.1	Bagraybari	584
RAGHUNATHPUF b		0	45.8	0	0	0	24.3	Paharudi	585
RAGHUNATHPUF b		0	61.2	0	0	0	44.9	Dhanara	586
RAGHUNATHPUF b		0	90	0	0	0	48.6	Gunyara	587
RAGHUNATHPUF c		0	40.4	0	0	0	23.9	Mangram	588
RAGHUNATHPUF c		2	6.7	0	0	0	225	Ray Band	589
RAGHUNATHPUF c		0	78.2	0	0	0	34.8	Sulanga	590
RAGHUNATHPUF c		5	22.9	0	0	0	12.1	Kanchanpur	591
RAGHUNATHPUF c		0	75.5	0	0	0	37.2	Sidpur	592
RAGHUNATHPUF b		0	45.5	0	0	0	12.1	Ajodhya	593
RAGHUNATHPUF b		0	3.8	0	0	0	63	Durgapur	594
RAGHUNATHPUF b		0	50.9	0	0	0	36	Hari Raydi Alias Birbaldi	595
RAGHUNATHPUF b		28.7	63.3	0	0	0	60.7	Gobindapur Alias Amaidi	596
		0	2.4	0	0	0	60	Alkusha	597
RAGHUNATHPUF c		0	129.1	0	0	0	97.1	Simuliya	598
RAGHUNATHPUF c		0	127	0	0	0	85.9	Bakbari	599
RAGHUNATHPUF c		0	129	0	0	0	85.9	Bhiringi	600
RAGHUNATHPUF b		13.5	111.1	0	0	0	87.4	Kalipathar	601
RAGHUNATHPUF b		0	119	0	0	0	82.2	Malancha	602
RAGHUNATHPUF b		0	127.6	0	0	0	83.8	Ghatkul	603
BARAKAR b		0	3.6	0	0	0	74	Tantloi	604
PANCHET b		0	2.4	0	0	0	111	Shalchura	605
BARAKER c		0	105.2	0	0	0	102	Mahishnadi	606
PANCHET b		0	40.4	0	0	0	24.3	Kharbana	607

Land Use											
Area under different types of land use (in hectares rounded up to one decimal place)							Area irrigated by source (in hectare).				
Serial Number	Name of Village	Fallow lands other than current fallows	Current Fallows	Net Area Sown	Total Irrigated Land Area	Total Un-irrigated Land Area	Canals (C)	Wells/Tube-wells(W/TW)	Tanks/Lakes(T/L)	Water Falls(WF)	Others(O)
1	2	110	111	112	113	114	115	116	117	118	119

567	Bharatpur	0	0	27.9	0	27.9	0	0	0	0	0
568	Gopalchak	0	0	55	0	55	0	0	0	0	0
569	Belyadanga	0	0	49.2	0.2	49	0.2	0	0	0	0
570	Naynakuri	0	0	87	0	87	0	0	0	0	0
571	Lakhyabad	0	0	54	2	52	0	2	0	0	0
572	Ranipur	0	0	55.1	0.5	54.6	0	0	0	0	0.5
573	Jorberya	0	0	61.6	0.5	61.1	0	0	0	0	0.5
574	Bhaura Mahul	0	0	26.7	0.2	26.5	0	0	0	0	0.2
575	Dhanibari	0	0	41.2	41.2	0	41.2	0	0	0	0
576	Achkoda	0	0	131	10	121	0	10	0	0	0
577	Dumarhir	0	0	52.8	8	44.8	2	6	0	0	0
578	Hansa Pathar	0	0	50.8	0.2	50.6	0.2	0	0	0	0
579	Balarampur	0	0	30.4	0	30.4	0	0	0	0	0
580	Naragarya	0	0	126	8	118	3	5	0	0	0
581	Bhaldubi	0	0	38.8	0	38.8	0	0	0	0	0
582	Asta	0	0	38.3	0.2	38	0.2	0	0	0	0
583	Kulbana	0	0	13.4	4	9.3	0	0	0	0	4
584	Bagraybari	0	0	13.4	0	13.4	0	0	0	0	0
585	Paharudi	0	0	24.3	0	24.3	0	0	0	0	0
586	Dhanara	0	0	29.1	3.2	25.9	0	0	0	0	3.2
587	Gunyara	0	0	51	7.3	43.7	0	0	0	0	7.3
588	Mangram	0	0	24.3	23.5	0.8	3	20.5	0	0	0
589	Ray Band	0	0	97.1	16.6	80.5	4	12.6	0	0	0
590	Sulanga	0	0	36.4	4	32.4	1	3	0	0	0
591	Kanchanpur	0	0	13.1	0.2	13	0.2	0	0	0	0
592	Sidpur	0	0	37.3	0.5	36.8	0.5	0	0	0	0
593	Ajodhya	0	0	14.4	0.2	14.2	0.2	0	0	0	0
594	Durgapur	0	0	76.9	0	76.9	0	0	0	0	0
595	Hari Raydi Alias Birbaldi	0	0	36.6	0.2	36.4	0.2	0	0	0	0
596	Gobindapur Alias Amaidi	0	0	62.7	0	62.7	0	0	0	0	0
597	Alkusha	0	0	24.3	0	24.3	0	0	0	0	0
598	Simuliya	0	0	102.2	0.2	102	0.2	0	0	0	0
599	Bakbari	0	0	87.4	0	87.4	0	0	0	0	0
600	Bhiringi	0	0	87.4	0	87.4	0	0	0	0	0
601	Kalipathar	0	0	87.1	0.5	86.6	0.5	0	0	0	0
602	Malancha	0	0	85.2	0.2	85	0	0	0	0	0.2
603	Ghatkul	0	0	85	0	85	0	0	0	0	0
604	Tantloi	0	0	257.1	0.5	256.6	0.5	0	0	0	0
605	Shalchura	0	0	39.9	0.2	39.7	0.2	0	0	0	0
606	Mahishnadi	0	0	89	2	87	2	0	0	0	0
607	Kharbana	0	0	40.2	0.5	39.7	0	0.5	0	0	0

Name of three most important commodities manufactured			Name of Village	Serial Number
First	Second	Third		
120	121	122	2	1

Bharatpur	567
Gopalchak	568
Belyadanga	569
Naynakuri	570
Lakhyabad	571
Ranipur	572
Jorberya	573
Bhaura Mahul	574
Dhanibari	575
Achkoda	576
Dumarhir	577
Hansa Pathar	578
Balarampur	579
Naragarya	580
Bhaldubi	581
Asta	582
Kulbana	583
Bagraybari	584
Paharudi	585
Dhanara	586
Gunyara	587
Mangram	588
Ray Band	589
Sulanga	590
Kanchanpur	591
Sidpur	592
Ajodhya	593
Durgapur	594
Hari Raydi Alias Birbaldi	595
Gobindapur Alias Amaidi	596
Alkusha	597
Simuliya	598
Bakbari	599
Bhiringi	600
Kalipathar	601
Malancha	602
Ghatkul	603
Tantloi	604
Shalchura	605
Mahishnadi	606
Kharbana	607

Census of India 2011
Amenities and Land use

Serial Number	Name of Village	Location code no.	Total area of the village (in hectares rounded up to one decimal place)	Total population (2011 census)	Number of households (2011 census)	Number of educational amenities available in the village, the distance range code viz; a for 0-5 kms, b for 5-10 kms, c for 10+ kms of nearest place where facility is available							
						Pre-Primary school (PP)	Primary school (P)	Middle school (M)	Secondary School (S)	Senior Secondary school (SS)	Degree college of arts, science & commerce (ASC)	Engineering college(EC)	Medical college (MC)
1	2	3	4	5	6	7	8	9	10	11	12	13	14
608	Bhurkunrabari	330401	441.9	1514	309	1	1	b	b	c	c	c	c
609	Bathanbari	330402	300.7	1093	207	2	2	1	b	c	c	c	c
610	Chak Altabari	330403	145.1	185	36	b	a	a	a	c	b	c	c
611	Baghmara	330404	99.8	411	59	1	1	1	a	c	b	c	c
612	Shihulibari	330405	237.7	483	88	1	1	1	a	b	b	c	c
613	Rangadahar	330406	60	112	21	1	1	a	a	b	c	c	c
614	Lakshanpur	330407	72.1	226	38			a	a	b	c	c	c
615	Krishtapur	330408	123.9	0	0								
616	Dudhiapani	330409	183	555	116	1	1				c	c	c
617	Mahuda	330410	134.8	526	119	1	1	a	a	a	c	c	c
618	Belyak Hajra	330411	158.7	0	0								
619	Rampur	330412	401.8	484	95	1	1	1	1				
620	Jhaburdi	330413	15.7	0	0								
621	Pahargora	330414	52.8	961	187	2	2	1	1	b	c	c	
622	Kachbel	330415	170.4	506	93	1	1	1	b	b	c		
623	Ankduara	330416	167.1	351	67	1	1	1	a		c		
624	Gobag	330417	152.5	1395	236	1	1	a	a	a	c	c	
625	Haridi	330418	261	1046	208	2	2	1	a		b		
626	Maharaj Nagar	330419	137.1	517	93	1	1	a	b	a	c	c	
627	Janardandi	330420	56.1	686	134	2	2	1	1	1	b	c	c
628	Hetyabahal	330421	50.6	330	62	a	a		a	a	b	c	c
629	Raghudi	330422	27.7	614	111	1	1	1	a		b		
630	Gar Panchkot	330423	1624.3	1415	230	1	1	1	a	a	b	c	a
631	Parbbatpur	330424	174.7	943	156	1	1	1	a	b	b	b	c
632	Pahariabera	330425	100.2	468	93	1	1	1	b	b	b	b	c
633	Nutandi	330426	125.4	299	62	1	1	1	b	b	b	c	c
634	Digha	330427	132.9	2300	401	1	1	1	a	a	a	c	c
635	Heddi	330428	37.2	1478	270	1	1	1	a	a	a	c	c
636	Fate Danga	330429	14.1	0	0								
637	Nabagram	330430	102.3	841	166	3	2	2	a	a	a		
638	Manpura	330431	68.5	1048	194	1	1	1	a	a	b		
639	Pochhyara	330432	102.2	633	134	1	1	1	a	a	b	a	c
640	Tiltorya	330433	55.6	317	66	1	1	1	a	a	b	b	c
641	Paharpur	330434	62.9	301	57	1	1	1	a	a	b	b	c
642	Lalpur	330435	53.7	451	84	1	1	1	1	b	a		c
643	Marjadpur	330436	46.8	0	0								
644	Domsota	330437	21.4	75	14	b	a	a	a	b	b	c	c
645	Puapur	330438	207.3	1290	216	1	1	1	a	a	b	b	c
646	Kelyasota	330439	299.2	1448	263	1	1	1	a	a	b	b	c
647	Nadiha	330440	258.3	1801	344	2	2	2	1	a	b	b	c
648	Gopalpur	330441	62	419	87	1	1	1	1	a	a	b	c
649	Uttarra	330442	78.3	550	112	1	1	1	1	a	a	c	c
650	Benipur	330443	51.2	561	117	1	1	1	1	a	a	c	c

- Village Directory

(As in 2009)

le. (If not available within the : < 5 Kms, b for 5-10 Kms and c cility is available is given).					Number of Medical Amenities available. (If not available within the village , the distance range code viz; a for < 5 Kms, b for 5-10 Kms and c for 10+ kms of nearest place where facility is available is given).											Name of Village	Serial Number		
15	16	17	18	19	20	21	22	23	24	25	26	27	28	29	30			31	
c	c	c	1		b	b	1			b							Bhurkunrabari	608	
c	c	c	c	c	c		1	b	b	b	b		a	b			Bathanbari	609	
c	c	c		c	c	b	a	a	a	c	b	b	b			a	Chak Altabari	610	
c	c	c		c	c	c	b	a	a	c	b	b	b			a	Baghmara	611	
	c		c			c	a		c	c				b			Shihulibari	612	
		c		c		c	b			c				b		b	Rangadahar	613	
		c		c		c	b			c				b		b	Lakshanpur	614	
																	Krishtapur	615	
c	c	c	c	c		1	a	a	a	a	a	a		a		1	1	Dudhiapani	616
c	c	c	c			2		2	2	1	2	2	2	2	2	2	2	Mahuda	617
																		Belyak Hajra	618
						2		2	2	2	2	2	2	2	2	2	2	Rampur	619
																		Jhaburdi	620
c	c	c	c	c	c	c	c	1	c	c	c			b		c	Pahargora	621	
							b	a	b	a	b	c		a		a	Kachbel	622	
							b	a	b	a	b	b		a		b	Ankduara	623	
c	c	c	c	c	c	c	b	a	c	b	c		1	1		c	Gobag	624	
						c	b	b	c	c	c		c	a		b	Haridi	625	
c	c	c				c	b	b	c	c	c		c	c			Maharaj Nagar	626	
c	c	c	c	c		b	b	1	b	b	b	b	b	a		b	Janardandi	627	
c	c	c					a			c	c		a	a		a	Hetyabahal	628	
							a			a	a			a			Raghudi	629	
c	c	c		c		b	b		c	b				a			Gar Panchkot	630	
							a	b		c	c	b	a				Parbbatpur	631	
							b	b		c	c	b	a	b			Pahariabera	632	
							b	b		c	c	b	a	b			Nutandi	633	
c	c	c	a	c		b	a	a		a	a	a	a				Digha	634	
							b	a	b	c	c	c	b	c			Heddi	635	
																	Fate Danga	636	
						c	b	a	a	c	b		a	b			Nabagram	637	
						c	a	1									Manpura	638	
c	c	c	c			c	b	b	b	c	c		b				Pochhyara	639	
c	c	c		c		c	b	a	b	b	b	c	b	c	c	c	Tiltorya	640	
																	Paharpur	641	
							b	b	b	c	c		b				Lalpur	642	
																	Marjadpur	643	
c	c	c		c		c	b	a	1	c	b	b	b			a	Domsota	644	
c	c	c		c		c	b	a		c	b	b	b				Puapur	645	
c	c	c	a	c		c	c	b	c	c	c	c	c	c	c	c	Kelyasota	646	
c	c	c	1	c		c	c	a	c	c	b	b	b	c	c	c	Nadiha	647	
c	c	c		c		c	b	a		c	c		a	b			Gopalpur	648	
c	c	c		c			b	a	a	c	c		a	b			Uttarra	649	
c	c	c		c			b	a		c	c		a	c			Benipur	650	

Serial Number	Name of Village	Number of Non-Government Medical Amenities available.							Availability of drinking water - Yes / No							
		Charitable non Govt. hospital/Nursing home.	Medical practitioner with MBBS Degree	Medical practitioner with other degree	Medical practitioner with no degree	Traditional practitioner and faith healer .	Medicine Shop	Others	Tap water (Treated/Untreated)	Well water (Covered / Uncovered well)	Hand Pump	Tube wells / Bore well	Spring	River / Canal	Tank / Pond / Lake	Others
1	2	32	33	34	35	36	37	38	39	40	41	42	43	44	45	46
608	Bhurkunrabari	0	1	1	0	0	0	0	No	Yes	Yes	No	No	Yes	Yes	No
609	Bathanbari	0	0	0	3	0	4	0	No	Yes	Yes	No	No	Yes	Yes	No
610	Chak Altabari	0	0	0	0	0	0	0	No	Yes	Yes	No	No	Yes	Yes	No
611	Baghmara	0	0	0	0	0	0	0	No	Yes	Yes	No	No	No	Yes	No
612	Shihulibari	0	0	0	0	2	0	0	Yes	Yes	No	Yes	No	No	Yes	No
613	Rangadahar	0	0	0	0	0	2	0	Yes	Yes	Yes	No	No	No	No	No
614	Lakshanpur	0	0	0	0	0	2	0	Yes	Yes	Yes	No	No	No	No	No
615	Krishtapur															
616	Dudhiapani	0	0	0	2	0	4	0	No	Yes	Yes	No	No	Yes	Yes	No
617	Mahuda	0	0	0	0	0	0	0	Yes	Yes	No	Yes	No	No	Yes	No
618	Belyak Hajra															
619	Rampur	2	2	2	2	2	2	0	No	Yes	Yes	Yes	No	No	Yes	No
620	Jhaburdi															
621	Pahargora	0	0	0	0	0	0	0	Yes	Yes	Yes	No	No	No	Yes	No
622	Kachbel	0	0	0	0	0	0	0	Yes	Yes	Yes	No	No	No	Yes	No
623	Ankduara	0	0	0	0	0	0	0	Yes	Yes	Yes	No	No	No	Yes	No
624	Gobag	0	1	0	0	0	1	0	Yes	Yes	Yes	No	No	No	Yes	No
625	Haridi	0	0	0	0	0	0	0	Yes	Yes	Yes	No	No	No	Yes	No
626	Maharaj Nagar	0	0	0	0	0	0	0	No	Yes	Yes	No	No	No	Yes	No
627	Janardandi	0	0	0	0	0	0	0	Yes	Yes	No	Yes	No	No	Yes	No
628	Hetyabahal	0	0	0	0	0	0	0	Yes	Yes	Yes	Yes	No	No	Yes	No
629	Raghudi	0	0	0	0	0	0	0	Yes	Yes	Yes	No	No	No	Yes	No
630	Gar Panchkot	0	1	0	0	0	0	0	No	Yes	Yes	No	No	No	Yes	No
631	Parbbatpur	0	0	0	0	0	0	0	No	Yes	Yes	No	No	No	Yes	No
632	Pahariabera	0	0	0	0	0	5	0	No	Yes	Yes	No	No	No	Yes	No
633	Nutandi	0	0	0	0	0	5	0	No	Yes	Yes	No	No	No	Yes	No
634	Digha	0	0	2	2	0	5	0	No	Yes	Yes	No	No	No	Yes	No
635	Heddi	0	0	1	2	0	0	0	No	Yes	No	Yes	No	No	Yes	No
636	Fate Danga															
637	Nabagram	0	0	0	0	0	0	0	No	Yes	No	Yes	No	No	Yes	No
638	Manpura	0	0	0	0	0	0	0	No	Yes	No	Yes	No	No	Yes	No
639	Pochhyara	0	0	0	0	0	0	0	No	Yes	Yes	No	No	No	Yes	No
640	Tiltorya	0	0	0	0	0	0	0	No	Yes	Yes	No	No	No	Yes	No
641	Paharpur	0	0	0	0	0	0	0	No	Yes	Yes	No	No	No	Yes	No
642	Lalpur	0	0	1	0	0	0	0	No	Yes	Yes	No	No	No	Yes	No
643	Marjadpur															
644	Domsota	0	0	0	0	0	0	0	No	Yes	Yes	No	No	No	Yes	No
645	Puapur	0	0	0	0	0	0	0	No	Yes	Yes	No	No	No	Yes	No
646	Kelyasota	0	0	0	0	0	0	0	No	Yes	Yes	No	No	Yes	Yes	No
647	Nadiha	0	0	0	0	0	0	0	No	Yes	Yes	No	No	Yes	Yes	No
648	Gopalpur	0	0	0	0	0	0	0	No	Yes	Yes	No	No	Yes	Yes	No
649	Uttarra	0	0	0	0	0	0	0	Yes	Yes	Yes	Yes	No	No	Yes	No
650	Benipur	0	0	0	0	0	0	0	No	Yes	Yes	No	No	No	Yes	No

Availability of toilet & others Yes / No				Communication and transport facilities (If amenities available code -Yes is given except for Village Pin Code ,If not available within the village , the distance range code viz; a for < 5 Kms, b for 5-10 Kms and c for 10+ kms of nearest place where facility is available is given).								
Community toilet including bath.	Community toilet excluding bath.	Rural sanitary mart or sanitary hardware outlet available near the village.	Community bio- gas or recycle of waste for productive use.	Post office(PO)	Sub post office (SPO)	Post & Telegraph office (P&TO)	Village Pin Code	Telephones (Land lines)	Public call office (PCO)	Mobile phone coverage	Name of Village	Serial Number
47	48	49	50	51	52	53	54	55	56	57	2	1
No	No	No	No	Yes	c	c	723133	a	b	Yes	Bhurkunrabari	608
No	No	No	No	a	c	c	723133	c	b	Yes	Bathanbari	609
No	No	No	No	a	c	c	723121	a	c	Yes	Chak Altabari	610
No	No	No	No	a	c	c	723121	a	c	Yes	Baghmara	611
No	No	No	No	a	c	c	723121	a	c	b	Shihulibari	612
No	No	No	No	b	c	c	723121	b	c	Yes	Rangadahar	613
No	No	No	No	b	c	c	723121	a	b	Yes	Lakshanpur	614
											Krishnapur	615
No	No	No	No	a	c	c	723133	c	c	Yes	Dudhiapani	616
No	No	Yes	No	a	b	c	723133	c	b	b	Mahuda	617
											Belyak Hajra	618
No	No	No	No			c	723121	b	c	a	Rampur	619
											Jhaburdi	620
No	No	Yes	No	c	Yes	c	723155	b	b	Yes	Pahargora	621
No	No	No	No	a	c	c	723121	Yes	b	Yes	Kachbel	622
No	No	No	No	a	c	c	723144	Yes	b	Yes	Ankduara	623
No	No	Yes	No	c	b	c	723144	Yes	Yes	Yes	Gobag	624
No	No	No	No	a	c	c	723144	Yes	b	Yes	Haridi	625
No	No	No	No	a	c	c	723133	b	b	Yes	Maharaj Nagar	626
No	No	No	No	b	a	b	723144	Yes	Yes	Yes	Janardandi	627
No	No	No	No	a	c	c	723144	Yes	b	Yes	Hetyabahal	628
No	No	No	No	c	a	c	723144	Yes	b	a	Raghudi	629
No	No	Yes	No	c	b	c	723144	a	Yes	Yes	Gar Panchkot	630
No	No	No	No	a	c	c	723121	b	b	Yes	Parbbatpur	631
No	No	No	No	a	c	c	723121	b	b	Yes	Pahariabera	632
No	No	No	No	a	c	c	723121	b	b	Yes	Nutandi	633
No	No	No	No	Yes	b	c	723121	b	c	Yes	Digha	634
No	No	No	No	a	c	c	723121	a	c	b	Heddi	635
											Fate Danga	636
No	No	No	No	a	b	c	723121	b	c	Yes	Nabagram	637
No	No	No	No	a	c	c	723121	a	Yes	Yes	Manpura	638
No	No	No	No	c	c	b	723121	b	b	Yes	Pochhyara	639
No	No	No	No	b		c	723121	b	c	Yes	Tiltorya	640
No	No	No	No	c	c	b	723121	a	c	b	Paharpur	641
No	No	No	No	b	c	b	723121	b	b	Yes	Lalpur	642
											Marjadpur	643
No	No	No	No	a	c	c	723121	a	c	Yes	Domsota	644
No	No	Yes	No	Yes	c	c	723121	a	c	Yes	Puapur	645
No	No	No	No	a	c	c	723121	a	c	a	Kelyasota	646
No	No	No	No	a	c	c	723121	a	c	a	Nadiha	647
No	No	No	No	c	a	b	723127	a	c	Yes	Gopalpur	648
No	No	No	No	c	a	b	723121	Yes	Yes	Yes	Uttarra	649
No	No	No	No	c	a	b		Yes	c	Yes	Benipur	650

Communication and transport facilities (If amenities available code -Yes is given except for Village Pin Code ,If not available within the village , the distance range code viz; a for < 5 Kms, b for 5-10 Kms and c for 10+ kms of nearest place where facility is available is given).													Village connected to highway (If amenities available code viz; a for < 5 Kms, b for 5-10 Kms and c for 10+ kms of nearest place where facility is available is given).				
Serial Number	Name of Village	Internet cafes/ Common service centre (CSC)	Private courier facility	Bus service (Public & Private)	Railway stations	Auto/Modified Autos	Taxis and Vans	Tractors	Cycle-pulled rickshaws(Manual & Machine driven)	Carts driven by animals	Sea /River ferry service	Connected to national highway(NH)	Connected to state highway(SH)	Connected to major district road (MDR)	Connected to others district road	Pucca roads	
1	2	58	59	60	61	62	63	64	65	66	67	68	69	70	71	72	
608	Bhurkunrabari	c	c	Yes	c	a	Yes	Yes	Yes	Yes	Yes	c	c	c	c	Yes	
609	Bathanbari	c	c	Yes	c	c	b	Yes	b	Yes	Yes	c	c	c	Yes	Yes	
610	Chak Altabari	b	c	a	c	a	a	a	Yes	Yes	Yes	c	b	a	a	Yes	
611	Baghmara	b	c	a	c	a	a	Yes	Yes	Yes	Yes	c	b	a	a	Yes	
612	Shihulibari	c	c	b	c	b	a	b	Yes	Yes	c	c	b		Yes	Yes	
613	Rangadahar	c	c	b	c	b	b	b	a	Yes	c	c				Yes	
614	Lakshanpur	c	c	b	c	b	b	b	b	Yes	c	c				Yes	
615	Krishtapur																
616	Dudhiapani	c	c	Yes	c	a	a	a	Yes	Yes	Yes	c	c	c	Yes	a	
617	Mahuda	b	c	b	c	c	b	b	b	Yes	Yes	c	c	c	c	b	
618	Belyak Hajra																
619	Rampur	c	c	a	c	a	a	a	a	Yes	c				Yes	Yes	
620	Jhaburdi																
621	Pahargora	c	Yes	b	c	Yes	Yes	Yes	Yes	Yes	c	c	b	b	Yes	Yes	
622	Kachbel	c	c	a	c	Yes	Yes	b	b	Yes	c	c	a	a	a	Yes	
623	Ankduara	c	c	a	c	a	a	a	a	Yes	c	c	a	a	a	a	
624	Gobag	b	Yes	Yes	c	Yes	Yes	Yes	Yes	c	Yes	c		Yes	Yes	Yes	
625	Haridi	c	b	a	c	a	Yes	a	Yes	Yes	c	c		Yes		a	
626	Maharaj Nagar	c	c	a	c	c	c	a	a	Yes	c	c	a	a	Yes	Yes	
627	Janardandi	b	b	a	c	b	Yes	a	a	Yes	c	c	a	Yes	Yes	Yes	
628	Hetyabahal	c	c	Yes	c	a	a	b	a	Yes	c	c		Yes		a	
629	Raghudi	a	c	Yes	c	a	a	a	Yes	Yes	c			Yes	Yes	a	
630	Gar Panchkot	c	c	Yes	b	c	Yes	Yes		Yes	c		c			a	
631	Parbbatpur	b	c	a	Yes	b	Yes	Yes	Yes	Yes	c	c	c			b	
632	Pahariabera	b	b	b	c	b	b	b	b	Yes	c	c	c			b	
633	Nutandi	b	b	b	c	b	b	b	b	Yes	c	c	c			b	
634	Digha	c	c	Yes	Yes	b	Yes	Yes	c	Yes	c	c	c	a	a	a	
635	Heddi	b	a	a	a	Yes	Yes	Yes	a	Yes	c	c	a	a	a	a	
636	Fate Danga																
637	Nabagram	a	b	a	b	a	a	Yes	a	Yes	c	c	a	a	a	a	
638	Manpura	c	c	a	b	Yes	Yes	Yes	Yes	Yes	c	c	c	a		a	
639	Pochhyara	c	c	a	c	b	a	a	Yes	Yes	c	c	b	b	a	a	
640	Tiltorya	b	b	a	c	b	b	a	Yes	Yes	c	c	b	a	a	a	
641	Paharpur	b	b	a	c	a	a	a	Yes	Yes	c	c		b	a	a	
642	Lalpur	c	c	a	c	b	a	a	Yes	Yes	c	c	b	b	a	a	
643	Marjadpur																
644	Domsota	b	c	Yes	c	a	a	a	Yes	Yes	c	c	b	a	a	a	
645	Puapur	b	c	Yes	b	Yes	Yes	Yes	Yes	Yes	c	c	b		Yes	Yes	
646	Kelyasota	b	c	a	c	b	Yes	Yes	a	Yes	c	c	c	b	b	a	
647	Nadiha	b	c	a	c	b	Yes	Yes	b	Yes	c	c	c	b	b	a	
648	Gopalpur	b	b	Yes	b	Yes	Yes	Yes	Yes	Yes	c	c	b		Yes	Yes	
649	Uttarra	b	b	Yes	c	Yes	Yes	Yes	Yes	Yes	c	c	a		Yes	Yes	
650	Benipur	b	b	a	b	Yes	Yes	Yes	Yes	Yes	c	c	a	a	Yes	a	

ys,village roads, banks & credit societies :-Yes is given, If not available within the code viz; a for <5 Kms, b for 5-10 Kms place where facility is available is given).													Availability of miscellaneous facilities (If amenities available code -Yes is given, If not available within the village , the distance range code viz; a for < 5 Kms, b for 5-10 Kms and c for 10+ kms of nearest place where facility is available is given).			
73	74	75	76	77	78	79	80	81	82	83	84	85	86	87	Name of Village	Serial Number
Yes		Yes	Yes	b	c	c	Yes	Yes	c	b	c	Yes	c	Yes	Bhurkunrabari	608
Yes	Yes	Yes		b	c	c	Yes	Yes	c	b	c	c	Yes	Yes	Bathanbari	609
Yes	Yes	a	Yes	c	c	c	Yes	a	c	b	Yes	Yes	Yes	Yes	Chak Altabari	610
Yes	Yes	a	Yes	c	c	c	Yes	a	c	b	Yes	Yes	Yes	Yes	Baghmara	611
Yes	a			c	c	c	Yes	a	c	b	Yes	Yes	Yes	Yes	Shihulibari	612
a			Yes	c	c	c	Yes	Yes	c	b	Yes	Yes	Yes	Yes	Rangadahar	613
a			Yes	c	c	c	Yes	a	c	b	Yes	Yes	Yes	Yes	Lakshanpur	614
															Krishtapur	615
Yes		Yes		a	c	c	Yes	c	c	a	c	Yes	Yes	Yes	Dudhiapani	616
a	a	a	a	b	c	c	Yes	a	c	a	c	Yes	Yes	b	Mahuda	617
															Belyak Hajra	618
a						c	Yes	Yes	c	Yes	Yes	Yes	Yes	Yes	Rampur	619
															Jhaburdi	620
Yes	Yes	Yes	Yes	c	c	c	Yes	Yes	c	Yes	Yes	Yes	Yes	Yes	Pahargora	621
Yes	Yes	a	Yes	c	c	c	Yes	a	c	b	Yes	a	Yes	Yes	Kachbel	622
Yes	Yes	Yes	Yes	c	c	c	Yes	a	c	a	Yes	a	Yes	Yes	Ankduara	623
Yes	Yes	Yes	Yes	c	c	c	Yes	a	c	a	Yes	Yes	Yes	Yes	Gobag	624
Yes	Yes		Yes	c	c	c	Yes	Yes	c	Yes	Yes	Yes	Yes	Yes	Haridi	625
b	a	a	a	c	c	c	Yes	Yes	c	a	Yes	a	Yes	Yes	Maharaj Nagar	626
Yes	b	c	Yes	a	b	b	Yes	Yes	c	Yes	b	Yes	Yes	Yes	Janardandi	627
Yes		c		c	c	c	Yes	Yes	c	a	Yes	a	c	Yes	Hetyabahal	628
a				c	c	c	Yes	Yes	c	a	Yes	Yes	Yes	Yes	Raghudi	629
Yes	Yes		Yes	c	c	c	Yes	b	c	a	Yes	Yes	Yes	Yes	Gar Panchkot	630
Yes	b		Yes	b	c	c	Yes	a	c	b	c	a	Yes	b	Parbbatpur	631
Yes	Yes			c	b	c	Yes	b	c	c	Yes	Yes	Yes	Yes	Pahariabera	632
Yes	Yes			c	b	c	Yes	a	c	b	c	Yes	Yes	Yes	Nutandi	633
Yes	Yes	b	Yes	b	b	c	Yes	a	c	a	c	Yes	a	Yes	Digha	634
Yes	a	b	Yes	a	b	c	Yes	Yes	c	a	a	a	Yes	Yes	Heddi	635
															Fate Danga	636
Yes	a	b	Yes	a	b	c	Yes	Yes	c	a	a	Yes	b	Yes	Nabagram	637
a			Yes	a	c	Yes	Yes	Yes	Yes	Yes	Yes	Yes	Yes	Yes	Manpura	638
Yes	a	a	Yes	c	b	c	Yes	a	c	b	Yes	Yes	Yes	Yes	Pochhyara	639
Yes	a	a	Yes	b	b	c	Yes	Yes	c	b	Yes	Yes	Yes	Yes	Tiltorya	640
Yes			Yes	c	b	c	Yes	a	c	b	Yes	Yes	Yes	Yes	Paharpur	641
Yes	a	b	Yes	c	b	c	Yes	a	c	b	Yes	Yes	Yes	Yes	Lalpur	642
															Marjadpur	643
Yes	Yes	a	Yes	c	b	c	Yes	a	c	b	Yes	a	a	Yes	Domsota	644
Yes	Yes	a	Yes		b	c	Yes	Yes	c	b	Yes	Yes	Yes	Yes	Puapur	645
Yes	a	a	Yes	b	a	c	Yes	a	c	b	c	Yes	c	Yes	Kelyasota	646
Yes	Yes	b	Yes	b	a	c	Yes	a	c	b	c	Yes	Yes	Yes	Nadiha	647
Yes	Yes	b	Yes	b	b	c	Yes	Yes	c	Yes	Yes	Yes	Yes	Yes	Gopalpur	648
Yes	Yes	b	Yes	b	b	c	Yes	Yes	Yes	Yes	Yes	Yes	Yes	Yes	Uttarra	649
Yes	Yes	b	Yes	b	a	c	Yes	Yes	c	Yes	Yes	Yes	Yes	Yes	Benipur	650

Availability of miscellaneous facilities (If amenities available code -Yes is given, If not available within the village , the distance range code viz; a for < 5 Kms, b for 5-10 Kms and c for 10+ kms of nearest place where facility is available is given).												Availability of electricity (Yes/No)			
Serial Number	Name of Village	ASHA (Accredited Social Health Activist)	Community centre with/without TV	Sports Field,	Sports Club / Recreation Centre	Cinema / Video Hall	Public Library	Public Reading Room	Newspaper Supply	Assembly Polling station	Birth & Death Registration Office	Power Supply for Domestic Use (ED)	Power Supply for Agricultural Use (EAG)	Power Supply for Commercial Use (EC)	Power Supply for All Uses (EA)
1	2	88	89	90	91	92	93	94	95	96	97	98	99	100	101
608	Bhurkunrabari	Yes	b	b	Yes	b	c	Yes	Yes	Yes	Yes	Yes	Yes	Yes	Yes
609	Bathanbari	Yes	c	Yes	a	b	c	c	Yes	Yes	b	Yes	Yes	Yes	Yes
610	Chak Altabari	Yes	Yes	Yes	Yes	b	b	Yes	Yes	a	b	Yes	No	No	No
611	Baghmara	a	Yes	Yes	Yes	b	b	Yes	Yes	Yes	Yes	Yes	No	No	No
612	Shihulibari	Yes	Yes	Yes	Yes	b	b	Yes	Yes	a	b	Yes	No	No	No
613	Rangadahar	Yes	Yes	Yes	b	c	Yes	Yes	Yes	b	b	Yes	No	Yes	No
614	Lakshanpur	Yes	Yes	Yes	b	c	Yes	Yes	Yes	b	b	Yes	No	Yes	No
615	Krishtapur														
616	Dudhiapani	Yes	b	c	Yes	Yes	a	b	Yes	Yes	Yes	Yes	Yes	Yes	Yes
617	Mahuda	Yes	b	Yes	b	b	b	b	Yes	a	a	Yes	Yes	Yes	Yes
618	Belyak Hajra														
619	Rampur	Yes	Yes	Yes	Yes	Yes	Yes	Yes	Yes	Yes	Yes	Yes	No	No	No
620	Jhaburdi														
621	Pahargora	Yes	Yes	Yes	c	Yes	Yes	Yes	Yes	Yes	Yes	Yes	Yes	Yes	Yes
622	Kachbel	Yes	Yes	Yes	Yes	Yes	Yes	Yes	Yes	a	a	Yes	No	No	No
623	Ankduara	Yes	Yes	Yes	Yes	c	Yes	Yes	Yes	a	a	Yes	No	No	No
624	Gobag	Yes	Yes	Yes	c	Yes	Yes	Yes	Yes	Yes	Yes	Yes	Yes	Yes	Yes
625	Haridi	Yes	Yes	Yes	Yes	Yes	Yes	Yes	Yes	Yes	Yes	Yes	No	No	No
626	Maharaj Nagar	Yes	Yes	Yes	Yes	c	b	Yes	c	a	b	Yes	No	No	No
627	Janardandi	Yes	a	Yes	Yes	a	b	b	Yes	Yes	a	Yes	Yes	Yes	Yes
628	Hetyabahal	Yes	Yes	a	Yes	a	a	a	a	a	a	Yes	No	No	No
629	Raghudi	Yes	a	Yes	Yes	Yes	Yes	Yes	a	a	a	Yes	No	No	No
630	Gar Panchkot	Yes	Yes	Yes	Yes	a	Yes	Yes	c	Yes	a	Yes	No	No	No
631	Parbbatpur	Yes	Yes	Yes	a	b	b	Yes	a	b	Yes	Yes	No	No	No
632	Pahariabera	Yes	Yes	b	b	b	a	a	b	a	a	Yes	No	No	No
633	Nutandi	Yes	Yes	b	b	b	a	a	b	a	a	Yes	No	No	No
634	Digha	Yes	Yes	a	Yes	b	Yes	Yes	Yes	Yes	b	Yes	Yes	Yes	Yes
635	Heddi	Yes	c	a	Yes	b	b	Yes	Yes	a	b	Yes	No	Yes	No
636	Fate Danga														
637	Nabagram	Yes	c	Yes	a	b	a	Yes	Yes	Yes	a	Yes	No	Yes	No
638	Manpura	Yes	Yes	Yes	Yes	Yes	Yes	Yes	Yes	Yes	Yes	Yes	No	No	No
639	Pochhyara	Yes	Yes	c	b	a	Yes	a	a	a	a	Yes	No	Yes	No
640	Tiltorya	Yes	c	a	a	b	a	Yes	b	a	b	Yes	No	No	No
641	Paharpur	Yes	Yes	a	Yes	b	a	Yes	b	a	b	Yes	No	Yes	No
642	Lalpur	Yes	c	Yes	c	b	a	Yes	b	Yes	b	Yes	No	Yes	No
643	Marjadpur														
644	Domsota	a	Yes	a	c	b	a	Yes	Yes	a	b	Yes	Yes	Yes	Yes
645	Puapur	Yes	Yes	Yes	c	b	a	Yes	Yes	a	b	Yes	No	Yes	No
646	Kelyasota	a	a	Yes	Yes	b	a	a	b	Yes	Yes	Yes	Yes	Yes	Yes
647	Nadiha	Yes	Yes	a	b	b	a	a	b	Yes	b	Yes	Yes	Yes	Yes
648	Gopalpur	Yes	a	a	c	a	a	Yes	Yes	Yes	a	Yes	Yes	Yes	Yes
649	Uttarra	Yes	Yes	Yes	Yes	Yes	Yes	Yes	Yes	Yes	Yes	Yes	Yes	Yes	Yes
650	Benipur	Yes	a	a	b	a	a	Yes	Yes	a	a	Yes	Yes	Yes	Yes

Nearest Town		Land Use								
		Area under different types of land use (in hectares rounded up to one decimal place)								
Name	Distance range code i.e. a for < 5 Kms, b for 5-10 Kms and c for 10+ kms .	Forests	Area under Non-agricultural Uses	Barren and Un-cultivable land	Permanent Pastures and Other Grazing Lands	Land Under Miscellaneous Tree Crops etc.	Culturable Waste Land	Name of Village	Serial Number	
102	103	104	105	106	107	108	109	2	1	
RAGHUNATHPUF	b	0	169	0	0	0	132.7	Bhurkunrabari	608	
RAGHUNATHPUF	b	0	130.3	0	0	0	85	Bathanbari	609	
BARAKAER	c	0	32.2	0	0	0	4	Chak Altabari	610	
BARAKER	c	35	8.9	0	0	0	26	Baghmara	611	
CHIRLUNDA	c	5.2	129.5	0	0	0	41.3	Shihulibari	612	
RAGHUNATHPUF	c	15	1	0	0	0	31	Rangadahar	613	
RAGHUNATHPUF	c	0	45	0	0	0	13	Lakshanpur	614	
		4.2	49.3	0	0	0	33.9	Krishtapur	615	
RAGHUNATHPUF	c	0	48.6	0	0	0	84	Dudhiapani	616	
RAGHUNATHPUF	c	0	46.2	0	0	0	55	Mahuda	617	
		0	97.6	0	0	0	23	Belyak Hajra	618	
RAGHUNATHPUF	c	0	179.2	0	0	0	111.3	Rampur	619	
		0	12.7	0	0	0	3	Jhaburdi	620	
RAGHUNATHPUF	c	6	2.6	0	0	0	32	Pahargora	621	
RAGHUNATHPUF	c	1.6	26.2	0	0	0	94	Kachbel	622	
RAGHUNATHPUF	c	25	4	0	0	0	89.6	Ankduara	623	
RAGHUNATHPUF	c	6	0	0	0	0	108	Gobag	624	
RAGHUNATHPUF	c	0	4.9	0	0	0	181	Haridi	625	
RAGHUNATHPUF	c	3	4.5	0	0	0	92	Maharaj Nagar	626	
RAGHUNATHPUF	c	0	18.1	0	0	0	25.4	Janardandi	627	
RAGHUNATHPUF	c	0	0.8	0	0	0	37.6	Hetyabahal	628	
RAGHUNATHPUF	c	0	2	0	0	0	19	Raghudi	629	
RAGHUNATHPUF	c	1403.2	0	0	0	0	191	Gar Panchkot	630	
RAGHUNATHPUF	c	0	0	0	0	0	0	Parbbatpur	631	
RAGHUNATHPUF	c	0	0	0	0	0	0	Pahariabera	632	
RAGHUNATHPUF	c	0	1	0	0	0	0	Nutandi	633	
RAGHUNATHPUF	c	0	0	0	0	0	0	Digha	634	
RAGHUNATHPUF	c	0	1	0	0	0	0	Heddi	635	
		0	14.1	0	0	0	0	Fate Danga	636	
RAGHUNATHPUF	c	0	0	0	0	0	0	Nabagram	637	
RAGHUNATHPUF	c	0	0	0	0	0	0	Manpura	638	
RAGHUNATHPUF	c	0	1	0	0	0	0	Pochhyara	639	
BARAKOR	c	0	2	0	0	0	0	Tiltorya	640	
BARAKOR	c	0	1.5	0	0	0	0	Paharpur	641	
BARAKOR	c	2	2.5	0	0	0	47	Lalpur	642	
		0	1.8	0	0	0	27	Marjadpur	643	
BORAKOR	c	0	0.1	0	0	0	11.9	Domsota	644	
BORAKOR	c	31.5	45.9	0	0	0	66	Puapur	645	
BORAKOR	c	18	0.6	0	0	0	190	Kelyasota	646	
BORAKAR	c	16.3	93.4	0	0	0	71	Nadiha	647	
BORAKOR	c	0	0.9	0	0	0	14.2	Gopalpur	648	
BORAKAR	c	0	30.8	0	0	0	23	Uttarra	649	
BORAKOR	b	0	1.2	0	0	0	32	Benipur	650	

Land Use												
Area under different types of land use (in hectares rounded up to one decimal place)							Area irrigated by source (in hectare).					
Serial Number	Name of Village	Fallow lands other than current fallows	Current Fallows	Net Area Sown	Total Irrigated Land Area	Total Un-irrigated Land Area	Canals (C)	Wells/Tube-wells(W/TW)	Tanks/Lakes(T/L)	Water Falls(WF)	Others(O)	
1	2	110	111	112	113	114	115	116	117	118	119	
608	Bhurkunrabari	0	0	140.1	6.5	133.6	0	0	0	0	6.5	
609	Bathanbari	0	0	85.4	3.2	82.2	0	0	0	0	3.2	
610	Chak Altabari	0	0	108.9	3.2	105.7	1	2.2	0	0	0	
611	Baghmara	0	0	29.9	3.6	26.3	2	1.6	0	0	0	
612	Shihulibari	0	0	61.8	0.2	61.5	0	0.2	0	0	0	
613	Rangadahar	0	0	13	0	13	0	0	0	0	0	
614	Lakshanpur	0	0	14.2	0	14.2	0	0	0	0	0	
615	Krishtapur	0	0	36.5	0	36.5	0	0	0	0	0	
616	Dudhiapani	0	0	50.4	0.2	50.2	0	0.2	0	0	0	
617	Mahuda	0	0	33.7	0.2	33.4	0	0.2	0	0	0	
618	Belyak Hajra	0	0	38	0	38	0	0	0	0	0	
619	Rampur	0	0	111.3	0	111.3	0	0	0	0	0	
620	Jhaburdi	0	0	0	0	0	0	0	0	0	0	
621	Pahargora	0	0	12.1	0	12.1	0	0	0	0	0	
622	Kachbel	0	0	48.6	0	48.6	0	0	0	0	0	
623	Ankduara	0	0	48.6	0	48.6	0	0	0	0	0	
624	Gobag	0	0	38.4	6.1	32.4	0.1	6	0	0	0	
625	Haridi	0	0	75.1	0.2	74.9	0.2	0	0	0	0	
626	Maharaj Nagar	0	0	37.6	0.8	36.8	0.8	0	0	0	0	
627	Janardandi	0	0	12.5	8.9	3.6	0	8.9	0	0	0	
628	Hetyabahal	0	0	12.1	0	12.1	0	0	0	0	0	
629	Raghudi	0	0	6.7	6.7	0	6.7	0	0	0	0	
630	Gar Panchkot	0	0	30.1	1	29.1	1	0	0	0	0	
631	Parbbatpur	0	0	174.7	4	170.6	0	4	0	0	0	
632	Pahariabera	0	0	100.2	2	98.2	0	2	0	0	0	
633	Nutandi	0	0	124.4	6.1	118.3	0	6	0	0	0.1	
634	Digha	0	0	132.9	1.4	131.5	0.4	1	0	0	0	
635	Heddi	0	0	36.2	1	35.2	0	1	0	0	0	
636	Fate Danga	0	0	0	0	0	0	0	0	0	0	
637	Nabagram	0	0	102.3	2	100.3	1	1	0	0	0	
638	Manpura	0	0	68.5	2	66.5	0	2	0	0	0	
639	Pochhyara	0	0	101.2	1	100.2	0	1	0	0	0	
640	Tiltorya	0	0	53.6	2	51.6	0	2	0	0	0	
641	Paharpur	0	0	61.4	0.5	60.9	0	0.5	0	0	0	
642	Lalpur	0	0	2.2	2.2	0	0	2.2	0	0	0	
643	Marjadpur	0	0	18.1	0	18.1	0	0	0	0	0	
644	Domsota	0	0	9.3	3.3	6.1	1.1	2.2	0	0	0	
645	Puapur	0	0	63.9	3.2	60.7	3	0.2	0	0	0	
646	Kelyasota	0	0	90.7	3.2	87.4	2	1.2	0	0	0	
647	Nadiha	0	0	77.6	4.8	72.8	3.4	1.4	0	0	0	
648	Gopalpur	0	0	47	47	0	0	47	0	0	0	
649	Uttarra	0	0	24.5	0.2	24.3	0	0.2	0	0	0	
650	Benipur	0	0	18	3.8	14.2	0	3.8	0	0	0	

Name of three most important commodities manufactured			Name of Village	Serial Number
First	Second	Third		
120	121	122	2	1

Bhurkunrabari	608
Bathanbari	609
Chak Altabari	610
Baghmara	611
Shihulibari	612
Rangadahar	613
Lakshanpur	614
Krishnapur	615
Dudhiapani	616
Mahuda	617
Belyak Hajra	618
Rampur	619
Jhaburdi	620
Pahargora	621
Kachbel	622
Ankduara	623
Gobag	624
Haridi	625
Maharaj Nagar	626
Janardandi	627
Hetyabahal	628
Raghudi	629
Gar Panchkot	630
Parbbatpur	631
Pahariabera	632
Nutandi	633
Digha	634
Heddi	635
Fate Danga	636
Nabagram	637
Manpura	638
Pochhyara	639
Tiltorya	640
Paharpur	641
Lalpur	642
Marjadpur	643
Domsota	644
Puapur	645
Kelyasota	646
Nadiha	647
Gopalpur	648
Uttarra	649
Benipur	650

Census of India 2011
Amenities and Land use

Serial Number	Name of Village	Location code no.	Total area of the village (in hectares rounded up to one decimal place)	Total population (2011 census)	Number of households (2011 census)	Number of educational amenities available in the village, the distance range code viz; a for 0-5 kms, b for 5-10 kms, c for 10+ kms of nearest place where facility is available							
						Pre-Primary school (PP)	Primary school (P)	Middle school (M)	Secondary School (S)	Senior Secondary school (SS)	Degree college of arts, science & commerce (ASC)	Engineering college(EC)	Medical college (MC)
1	2	3	4	5	6	7	8	9	10	11	12	13	14
651	Ranipur Colliery	330444	49.9	1873	351	2	2	1	1	a	b	c	c
652	Mahukura	330445	21.6	202	39	b	a	a	a	a	b	c	c
653	Narayanpur	330446	163.5	1080	212	1	1	a	a	a	b	c	c
654	Deilya	330447	207.5	1592	290	2	2	a	a	a	b	c	c
655	Kuchahela	330448	10.7	0	0								
656	Sarbari	330449	365.6	5007	884	5	4		b	b	a	c	c
657	Nituria	330450	130	1144	206	2	2	1	1	1	a	c	c
658	Pathardiha	330451	58.7	499	94	1	1		a	a			
659	Gosaindi	330452	16.4	134	19	a	a		a	a	a		
660	Hirakhun	330453	129	1062	212	1	1		a	a	b		
661	Bhamaria	330454	441.9	3425	655	3	2	1	1	1	a		
662	Asanbani	330455	169.8	564	90	1	1			a			
663	Alkusha	330456	196.8	663	122	1	1		a	b			
664	Dhangajor	330457	141.1	424	82	1	1	a	a	a	a	c	c
665	Ranpur	330458	30.8	8	1	a	a	a	a	a	a	c	c
666	Murgabani	330459	61.4	0	0								
667	Saontal Motha	330460	84	452	82	1	1	a	a	a	b	c	
668	Bonra	330461	319.7	2051	423	1	1		b	b	a	c	c
669	Baruipara	330462	28.9	1018	217	1	1	a	a	a	a	c	c
670	Kuthibari	330463	5.8	426	79	a	a	a	a	a	a	c	c
671	Nawada	330464	20	458	79	2	2				1	1	
672	Sultandi	330465	63	60	14	1							
673	Bartoria	330466	226.4	1898	376	1	1	1	1	1	a	c	c
674	Binduidi	330467	130.4	334	67	1	1	a	a	a	a	c	c
675	Goaladi	330468	89.5	761	139	1	1	a	a	a	a	c	
676	Anandapur	330469	163.4	422	84	1	1	a	a	a	b	c	
677	Rangdihi	330470	92.7	601	110	1	1	a	a	a	a	c	c
678	Bhaska	330471	173.3	608	110	1	1			a	a	c	
679	Inganpur	330472	83.5	1492	275	2	2	a	a	a	a	c	c
680	Radha Madhabpur	330473	93.6	542	99	1	1	a	b	b	b	c	
681	Gopalganj	330474	31.3	189	37	1	1	a	a	a	b		
682	Harmadi	330475	52.7	205	43	c	a		1	a	a	b	
683	Madandi	330476	132.8	1022	191	1	1	1	1	a	a	b	
684	Erekusum	330477	108	262	49	1	1	a	b	b	b	c	
685	Khoar	330478	55.2	44	11	b	a	a	a	b	b		
686	Jhagradi	330479	31.3	0	0								
687	Bansbani	330480	137.5	822	154	1	1	a	a	a	b	c	c
688	Purna Panchakot	330481	62.1	0	0								
689	Intapara	330482	20.2	0	0								
Block T O T A L :			19158.7	83137	15366	113	108	24	11	4	1	1	0

- Village Directory

(As in 2009)

le. (If not available within the : < 5 Kms, b for 5-10 Kms and c cility is available is given).																				Number of Medical Amenities available. (If not available within the village , the distance range code viz; a for < 5 Kms, b for 5-10 Kms and c for 10+ kms of nearest place where facility is available is given).	
Management institute (MI)	Polytechnic (Pt)	Vocational training school /ITI	Non-formal training centre (NFTC)	Special school for disabled (SSD)	Others (specify)	Community health centre (CHC)	Primary health centre (PHC)	Primary health sub centre (PHS)	Maternity and child welfare centre (MCW)	T.B. clinic (TBC)	Hospital-allopathic (HA)	Hospital-alternative medicine (HO)	Dispensary (D)	Veterinary hospital (VH)	Mobile health clinic (MHC)	Family welfare centre (FWC)	Name of Village	Serial Number			
15	16	17	18	19	20	21	22	23	24	25	26	27	28	29	30	31	2	1			
c	c	c		c		c	b	1	c	c	b	c	1	c			Ranipur Colliery	651			
c	c	c		c			b	a		c	c		a	c			Mahukura	652			
c	c	c	a	c		c	b	b	c	c	b	b	b	c	a	c	Narayanpur	653			
c	c	c		c		c	c	a	a	c	c	c	a	c			Deilya	654			
																	Kuchahela	655			
c	c	b		c		c	b	1	7	b	c		1	b			Sarbari	656			
c	c	c		c		b	a	a	a	b	a	a	a	b		b	Nituria	657			
							b	a		b	b						Pathardiha	658			
							b	a		b	b						Gosaindi	659			
	c	c					b	a									Hirakhun	660			
	c	c				c	1	1	1	c		1		1	1		Bhamaria	661			
							a										Asanbani	662			
							a										Alkusha	663			
c	c	c		c		c	b			c			b	a		a	Dhangajor	664			
c	c	c		c		c	b			c			b	a		a	Ranpur	665			
																	Murgabani	666			
	c	c		c													Saontal Motha	667			
c	c			c		c	b	1	b	c	b	a	a	b			Bonra	668			
c	c	c				b	b	a	c	c	c	c	c	c		c	Baruipara	669			
c	c	c		c		b	a	a	a	b	a	a	a	b	a	b	Kuthibari	670			
						c	b	a	b	c	b	a	a	b			Nawada	671			
							b	1									Sultandi	672			
c	c	c		c		c	1	a	3	a	a	c	1	c	c	a	Bartoria	673			
c	c	c		c		a	a	a	a	a	a	a	a	b	b	a	Binduidi	674			
	c	b		c		a	a							b			Goaladi	675			
	c	c		c													Anandapur	676			
c	c	c		c		a	a	a	a	a	a	a	a	b		a	Rangdihi	677			
	c	c						1	1		1			1			Bhaska	678			
c	c	c		c			a	a	a	a	a	a	a				Inganpur	679			
	c	b		c		a	b							b			Radha Madhabpur	680			
c	c	c		c		c	b	a	a	a	a			c	c	a	Gopalganj	681			
	c	c				c			1	c	1			b			Harmadi	682			
c	c	c		c		c	a	a	2	c	1	a	a	c	c	a	Madandi	683			
	c	b		c		a	b							b			Erekusum	684			
c	c	c		c		c	b	a	a	a	a	a	a	c	c	a	Khoar	685			
																	Jhagradi	686			
c	c	c		c		a	b	a	1	c	c	c	a	a		a	Bansbani	687			
																	Purna Panchakot	688			
																	Intapara	689			
0	0	0	2	0	0	10	7	26	38	9	19	12	16	14	13	13	: Block T O T A L				

Serial Number	Name of Village	Number of Non-Government Medical Amenities available.							Availability of drinking water - Yes / No							
		Charitable non Govt. hospital/Nursing home.	Medical practitioner with MBBS Degree	Medical practitioner with other degree	Medical practitioner with no degree	Traditional practitioner and faith healer .	Medicine Shop	Others	Tap water (Treated/Untreated)	Well water (Covered / Uncovered well)	Hand Pump	Tube wells / Bore well	Spring	River / Canal	Tank / Pond / Lake	Others
1	2	32	33	34	35	36	37	38	39	40	41	42	43	44	45	46
651	Ranipur Colliery	0	2	4	2	0	0	0	Yes	Yes	Yes	Yes	No	No	Yes	No
652	Mahukura	0	0	0	0	0	0	0	No	Yes	Yes	Yes	No	No	Yes	No
653	Narayanpur	0	0	0	0	0	0	0	Yes	Yes	Yes	No	No	Yes	Yes	No
654	Deilya	0	0	0	0	0	0	0	No	Yes	Yes	Yes	No	Yes	Yes	No
655	Kuchahela															
656	Sarbari	0	0	2	1	0	4	0	Yes	Yes	Yes	No	No	No	Yes	No
657	Nituria	0	0	0	0	2	0	0	Yes	Yes	Yes	No	No	No	Yes	No
658	Pathardiha	0	0	0	0	0	0	0	No	Yes	No	No	No	Yes	Yes	No
659	Gosaindi	0	0	0	0	0	3	0	Yes	No	No	Yes	No	Yes	Yes	No
660	Hirakhun	0	0	0	0	0	0	0	No	Yes	Yes	No	No	Yes	Yes	No
661	Bhamaria	0	0	0	0	0	0	0	No	Yes	Yes	No	No	No	Yes	No
662	Asanbani	0	0	0	0	0	0	0	No	Yes	No	Yes	No	No	Yes	No
663	Alkusha	0	0	0	0	0	0	0	No	Yes	No	No	No	Yes	No	No
664	Dhangajor	0	0	0	0	0	0	0	No	No	Yes	No	No	Yes	No	No
665	Ranpur	0	0	0	0	0	0	0	No	No	No	No	No	Yes	No	No
666	Murgabani															
667	Saontal Motha	0	0	0	0	0	0	0	No	Yes	Yes	No	No	No	Yes	No
668	Bonra	0	0	3	1	0	0	0	No	Yes	Yes	No	No	No	Yes	No
669	Baruipara	0	0	0	0	0	0	0	No	Yes	No	No	No	No	Yes	No
670	Kuthibari	0	0	0	0	0	0	0	Yes	Yes	Yes	No	No	No	Yes	No
671	Nawada	0	0	7	1	0	7	0	Yes	No	Yes	No	No	No	No	No
672	Sultandi	0	0	0	0	0	0	0	No	No	No	No	No	No	No	No
673	Bartoria	0	0	1	1	4	1	0	No	Yes	Yes	No	No	No	Yes	No
674	Binduidi	0	0	0	0	0	0	0	No	Yes	Yes	No	No	No	Yes	No
675	Goaladi	0	0	0	0	0	0	0	No	Yes	Yes	No	No	No	Yes	No
676	Anandapur	0	0	0	0	0	0	0	No	Yes	Yes	No	No	No	Yes	No
677	Rangdihi	0	0	0	0	2	0	0	No	Yes	Yes	No	No	No	Yes	No
678	Bhaska	0	0	0	0	0	0	0	No	Yes	No	Yes	No	Yes	Yes	No
679	Inganpur	0	0	0	0	0	0	0	No	Yes	Yes	Yes	No	No	Yes	No
680	Radha Madhabpur	0	0	0	0	0	0	0	No	Yes	Yes	No	No	No	Yes	No
681	Gopalganj	0	0	0	0	0	0	0	No	Yes	Yes	No	No	No	Yes	No
682	Harmadi	0	0	0	0	0	0	0	No	No	Yes	Yes	No	No	Yes	No
683	Madandi	0	1	0	0	2	0	0	No	Yes	Yes	No	No	No	Yes	No
684	Erekusum	0	0	0	0	0	0	0	No	Yes	Yes	No	No	No	Yes	No
685	Khoar	0	0	0	0	0	0	0	No	Yes	No	No	No	No	Yes	No
686	Jhagradi															
687	Bansbani	0	0	0	0	0	0	0	No	Yes	Yes	No	No	Yes	Yes	No
688	Purna Panchakot															
689	Intapara															
Block T O T A L :		4	10	33	22	20	55	3	20	96	86	31	0	27	92	4

Availability of toilet & others Yes / No				Communication and transport facilities (If amenities available code -Yes is given except for Village Pin Code ,If not available within the village , the distance range code viz; a for < 5 Kms, b for 5-10 Kms and c for 10+ kms of nearest place where facility is available is given).									
Community toilet including bath.	Community toilet excluding bath.	Rural sanitary mart or sanitary hardware outlet available near the village.	Community bio- gas or recycle of waste for productive use.	Post office(PO)	Sub post office (SPO)	Post & Telegraph office (P&TO)	Village Pin Code	Telephones (Land lines)	Public call office (PCO)	Mobile phone coverage	Name of Village	Serial Number	
47	48	49	50	51	52	53	54	55	56	57	2	1	
No	No	No	No	c	a	c	723121	a	c	Yes	Ranipur Colliery	651	
No	No	No	No	c	a	b	723121	Yes	b	Yes	Mahukura	652	
No	No	No	No	Yes	c	c	723121	b	c	Yes	Narayanpur	653	
No	No	No	No	c	a	c	723121	a	c	a	Deilya	654	
											Kuchahela	655	
Yes	No	No	No	a	b	b	723121	Yes	Yes	Yes	Sarbari	656	
No	No	No	No	c	Yes	c	723121	Yes	Yes	Yes	Nituria	657	
No	No	No	No	Yes	Yes	c	723121	a	Yes	Yes	Pathardiha	658	
No	No	No	No	Yes	Yes	c	723121	b	Yes	Yes	Gosaindi	659	
No	No	No	No	a	c	c	723121	a	c	Yes	Hirakhun	660	
No	No	No	No	Yes	c	c	723121	Yes	Yes	Yes	Bhamaria	661	
No	No	No	No	a	c	c	723121	a	c	b	Asanbani	662	
No	No	No	No	a	c	c		b	b	b	Alkusha	663	
No	No	No	No	b	c	c	723131	b	c	b	Dhangajor	664	
No	No	No	No	b	a	c	723131	b	c	b	Ranpur	665	
											Murgabani	666	
No	No	No	No	c	a	c	723131	a	b	Yes	Saontal Motha	667	
No	No	No	No			c	723131	Yes	c	a	Bonra	668	
No	No	No	No	a	a	c	723121	a	c	Yes	Baruipara	669	
No	Yes	No	No	c	a	c	723121	Yes	c	Yes	Kuthibari	670	
No	No	No	No	a		c	723121	Yes	Yes	Yes	Nawada	671	
No	No	No	No	b	b	c	723131	b	Yes	Yes	Sultandi	672	
No	No	No	No	b	Yes	c	723121	Yes	b	Yes	Bartoria	673	
No	No	No	No	c	a	c	723121	a	b	Yes	Binduidi	674	
No	No	No	No	c	a	c	723131	a	b	Yes	Goaladi	675	
No	No	No	No	c	a	c	723131	a	c	Yes	Anandapur	676	
No	No	No	No	c	a	c	723121	a	c	Yes	Rangdihi	677	
No	No	No	No		c	c	723121	a	c	Yes	Bhaska	678	
No	No	Yes	No	c	a	c	723121	Yes	c	a	Inganpur	679	
No	No	No	No	c	b	c	723121	a	Yes	c	Radha Madhabpur	680	
No	No	No	No	c	a	c	723121	a	b	Yes	Gopalganj	681	
No	No	No	No	b	b	c	723144	b	c	c	Harmadi	682	
No	No	Yes	No	c	b	c	723121	Yes	c	Yes	Madandi	683	
No	No	No	No	c	b	c	723121	a	c	Yes	Erekusum	684	
No	No	No	No	c	b	c	723144	b	b	Yes	Khoar	685	
											Jhagradi	686	
No	Yes	No	No	c	b	c	723142	Yes	c	Yes	Bansbani	687	
											Purna Panchakot	688	
											Intapara	689	
1	2	7	0	11	9	1	108	20	16	79	: Block TOTAL		

Communication and transport facilities (If amenities available code -Yes is given except for Village Pin Code ,If not available within the village , the distance range code viz; a for < 5 Kms, b for 5-10 Kms and c for 10+ kms of nearest place where facility is available is given).													Village connected to highway (If amenities available code viz; a for < 5 Kms, b for 5-10 Kms and c for 10+ kms of nearest place where facility is available is given).				
Serial Number	Name of Village	Internet cafes/ Common service centre (CSC)	Private courier facility	Bus service (Public & Private)	Railway stations	Auto/Modified Autos	Taxis and Vans	Tractors	Cycle-pulled rickshaws(Manual & Machine driven)	Carts driven by animals	Sea /River ferry service	Connected to national highway(NH)	Connected to state highway(SH)	Connected to major district road (MDR)	Connected to others district road	Pucca roads	
1	2	58	59	60	61	62	63	64	65	66	67	68	69	70	71	72	
651	Ranipur Colliery	c	a	a	b	Yes	Yes	Yes	a	Yes	c	c	a	a	a	Yes	
652	Mahukura	b	b	a	c	Yes	Yes	Yes	Yes	Yes	c	c	b	a	Yes	Yes	
653	Narayanpur	b	c	a	c	b	Yes	a	b	Yes	Yes	c	c	b	b	Yes	
654	Deilya	a	a	a	b	a	a	a	a	Yes	c	c	a	a	a	a	
655	Kuchahela																
656	Sarbari	b	a	Yes	b	Yes	Yes	Yes	Yes	Yes	c	c			Yes	a	
657	Nituria	b	a	Yes	b	Yes	Yes	Yes	Yes	Yes	c	c		Yes	b	Yes	
658	Pathardiha	c	b	Yes	Yes	Yes	Yes	a	Yes	c	c					a	
659	Gosaindi	b	a	a	c	a	a	b	Yes	c	c					b	
660	Hirakhun	c	b	a	b	a	a	b	Yes	Yes	c					b	
661	Bhamaria	b	Yes	a	b	Yes	Yes	Yes	a	Yes	c	c	a	a		b	
662	Asanbani	c	b	b	b	a	Yes	a	Yes	Yes	c					a	
663	Alkusha	c	b	b	a	a	a	a	Yes	Yes	c					b	
664	Dhangajor	b	b	a	b	c	b	b	b	Yes	c	c	b	b	b	b	
665	Ranpur	b	c	a	b	c	b	b	b	Yes	c	c	b	Yes	b	b	
666	Murgabani																
667	Saontal Motha	c	b	a	b	b	b	b	b	Yes	c	c	c	a		a	
668	Bonra	a	b	Yes	b	c	c	c	a	Yes	c	c	a	Yes		b	
669	Baruipara	b	b	a	b	a	b	b	Yes	Yes	c	c	a	a	a	a	
670	Kuthibari	b	a	a	b	Yes	Yes	Yes	Yes	Yes	c	c		Yes	b	Yes	
671	Nawada	Yes	b	Yes	b	c	b	Yes	Yes	Yes	c	c				a	
672	Sultandi	c	b	Yes	b	c	c	b	Yes	Yes	c			Yes		a	
673	Bartoria	c	b	Yes	b	Yes	Yes	Yes	Yes	Yes	c	c		Yes	b	Yes	
674	Binduidi	c	a	a	a	Yes	Yes	Yes	Yes	Yes	c	c	a	a	a	a	
675	Goaladi	c	b	a	b	a	a	a	a	Yes	c	b	a	a		a	
676	Anandapur	c	b	a	b	b	b	b	b	Yes	c	c	c	a		a	
677	Rangdihi	c	b	a	a	Yes	Yes	Yes	Yes	Yes	c	c	a	a	a	a	
678	Bhaska	c	b	a	a	a	a	b	Yes	c	c		a	Yes		a	
679	Inganpur	c	a	Yes	b	a	a	a	a	Yes	c	c	b	Yes	Yes	b	
680	Radha Madhabpur	c	b	a	a	a	a	a	a	Yes	c	b	a	a		a	
681	Gopalganj	c	b	Yes	b	Yes	Yes	a	Yes	Yes	c	a		Yes	Yes	Yes	
682	Harmadi	c	c	Yes	b	Yes	Yes	Yes	b	c	c				Yes	a	
683	Madandi	c	b	Yes	b	Yes	Yes	Yes	Yes	Yes	c	c		Yes	Yes	b	
684	Erekusum	c	b	a	b	a	a	a	a	Yes	c	b	a	Yes		a	
685	Khoar	c	b	a	b	a	a	b	b	Yes	c	c	a	a	a	a	
686	Jhagradi																
687	Bansbani	c	Yes	Yes	a	a	Yes	Yes	Yes	Yes	c	c	b	Yes	Yes	a	
688	Purna Panchakot																
689	Intapara																
Block T O T A L :		1	4	31	5	28	41	43	55	99	13	0	0	17	26	32	

ys,village roads, banks & credit societies :-Yes is given, If not available within the code viz; a for <5 Kms, b for 5-10 Kms place where facility is available is given).													Availability of miscellaneous facilities (If amenities available code -Yes is given, If not available within the village , the distance range code viz; a for < 5 Kms, b for 5-10 Kms and c for 10+ kms of nearest place where facility is available is given).			
Kutchcha roads	Water bounded macadam(WBM) roads	Navigable waterway (river/canal)(NW)	Footpaths (FP)	Commercial & Co-operative Banks	ATM	Agricultural Credit Societies	Self-Help Group (SHG)	Public distribution system (PDS) shop	Mandis / Regular market	Weekly Haat	Agricultural marketing society	Integrated Child Development Scheme (Nutritional Centres)	Anganwadi Centre (Nutritional Centres)	Others (Nutritional Centres)	Name of Village	Serial Number
73	74	75	76	77	78	79	80	81	82	83	84	85	86	87	2	1
Yes	a	b	Yes	c	a	c	Yes	Yes	c	a	c	Yes	Yes	Yes	Ranipur Colliery	651
Yes	Yes	b	Yes	b	b	c	Yes	a	c	b	Yes	Yes	Yes	Yes	Mahukura	652
Yes	Yes	Yes	Yes	b	a	c	Yes	Yes	c	c	c	c	Yes	c	Narayanpur	653
Yes	b	Yes	Yes	c	a	c	Yes	a	c	a	Yes	Yes	Yes	Yes	Deilya	654
															Kuchahela	655
Yes				b	b	c	Yes	Yes	Yes	Yes	Yes	b	Yes	Yes	Sarbari	656
Yes	Yes		Yes	a	a	c	Yes	a	c	a	a	Yes	Yes	Yes	Nituria	657
a				b	b	c	Yes	Yes	Yes	Yes	Yes	Yes	Yes	Yes	Pathardiha	658
a				b	b	c	Yes	Yes	c	a	a	a	a	Yes	Gosaindi	659
Yes	Yes			b	b	c	Yes	a	c	b	Yes	Yes	Yes	Yes	Hirakhun	660
Yes				b	b	c	Yes	Yes	c	Yes	Yes	Yes	Yes	Yes	Bhamaria	661
a						c	Yes	a	c	b	Yes	Yes	Yes	Yes	Asanbani	662
Yes						c	Yes	a	c	b	Yes	Yes	Yes	Yes	Alkusha	663
Yes				c	b	c	Yes	a	c	b	c	Yes	Yes	Yes	Dhangajor	664
Yes				c	b	c	Yes	a	c	b	c	Yes	Yes	Yes	Ranpur	665
															Murgabani	666
a			Yes		b	c	Yes	a	c	b	b	Yes	Yes	Yes	Saontal Motha	667
Yes	b			b	a	c	Yes	Yes	c	a	c	Yes	Yes	Yes	Bonra	668
Yes				c	b	c	Yes	a	c	a	c	Yes	a	a	Baruipara	669
Yes	Yes		Yes	b	a	c	Yes	Yes	c	a	a	Yes	Yes	Yes	Kuthibari	670
Yes	b			Yes	a	c	Yes	a	Yes	a	Yes	Yes	Yes	Yes	Nawada	671
a						c	Yes	Yes	c	Yes	Yes	Yes	Yes	Yes	Sultandi	672
Yes	Yes	b	Yes	a	b	c	Yes	Yes	c	a	a	Yes	Yes	Yes	Bartoria	673
Yes	Yes		Yes	b	a	c	Yes	a	c	a	a	a	Yes	Yes	Binduidi	674
Yes		b	Yes	a	b	c	Yes	a	c	a	Yes	Yes	Yes	Yes	Goaladi	675
a			Yes	b	b	c	Yes	a	c	b	b	Yes	Yes	Yes	Anandapur	676
Yes	a		Yes	b	b	c	Yes	Yes	c	a	a	Yes	Yes	Yes	Rangdihi	677
Yes			Yes		b	c	Yes	Yes	c	a	Yes	Yes	Yes	Yes	Bhaska	678
Yes	Yes		Yes	a	b	c	Yes	a	c	a	Yes	Yes	Yes	Yes	Inganpur	679
Yes		b	Yes	b	b	c	Yes	a	c	b	Yes	Yes	Yes	Yes	Radha Madhabpur	680
Yes	a		Yes	c	b	c	Yes	Yes	c	a	c	Yes	Yes	Yes	Gopalganj	681
a	Yes			b	b	c	Yes	a	c	b	c	Yes	Yes	Yes	Harmadi	682
a	Yes	a	Yes	c	b	c	Yes	Yes	Yes	Yes	c	Yes	Yes	Yes	Madandi	683
Yes		b	Yes	b	b	c	Yes	b	c	b	Yes	Yes	Yes	Yes	Erekusum	684
Yes		b	Yes	c	b	c	a	a	c	a	c	a	a	Yes	Khoar	685
															Jhagradi	686
Yes	Yes		Yes	a	c	c	Yes	a	c	a	Yes	Yes	Yes	Yes	Bansbani	687
															Purna Panchakot	688
															Intapara	689
78	38	8	65	4	1	2	108	48	7	22	65	89	93	101	: Block T O T A L	

Availability of miscellaneous facilities (If amenities available code -Yes is given, If not available within the village , the distance range code viz; a for < 5 Kms, b for 5-10 Kms and c for 10+ kms of nearest place where facility is available is given).												Availability of electricity (Yes/No)			
Serial Number	Name of Village	ASHA (Accredited Social Health Activist)	Community centre with/without TV	Sports Field,	Sports Club / Recreation Centre	Cinema / Video Hall	Public Library	Public Reading Room	Newspaper Supply	Assembly Polling station	Birth & Death Registration Office	Power Supply for Domestic Use (ED)	Power Supply for Agricultural Use (EAG)	Power Supply for Commercial Use (EC)	Power Supply for All Uses (EA)
1	2	88	89	90	91	92	93	94	95	96	97	98	99	100	101
651	Ranipur Colliery	Yes	c	Yes	Yes	a	a	a	Yes	Yes	Yes	Yes	No	Yes	No
652	Mahukura	c	Yes	a	c	a	a	Yes	a	Yes	Yes	Yes	Yes	Yes	Yes
653	Narayanpur	Yes	a	a	b	a	Yes	Yes	b	Yes	b	Yes	Yes	Yes	Yes
654	Deilya	Yes	c	Yes	Yes	a	a	a	a	a	Yes	Yes	No	No	No
655	Kuchahela														
656	Sarbari	Yes	Yes	Yes	a	a	b	c	Yes	Yes	Yes	Yes	No	Yes	No
657	Nituria	Yes	Yes	a	Yes	a	a	a	Yes	Yes	a	Yes	Yes	Yes	Yes
658	Pathardiha	Yes	Yes	Yes	Yes	Yes	Yes	Yes	Yes	Yes	Yes	Yes	No	No	No
659	Gosaindi	a	a	a	a	Yes	Yes	Yes	a	Yes	Yes	Yes	No	No	No
660	Hirakhun	Yes	Yes	a	Yes	b	a	Yes	Yes	Yes	a	Yes	No	No	No
661	Bhamaria	Yes	Yes	Yes	Yes	Yes	Yes	Yes	Yes	Yes	Yes	Yes	No	No	No
662	Asanbani	Yes	Yes	Yes	Yes	c	Yes	Yes	Yes	Yes	b	Yes	No	No	No
663	Alkusha	Yes	Yes	Yes	Yes	c	a	Yes	Yes	Yes	Yes	Yes	No	No	No
664	Dhangajor	a	Yes	Yes	Yes	b	a	a	Yes	a	b	Yes	No	No	No
665	Ranpur	a	Yes	Yes	Yes	b	a	a	Yes	a	b	Yes	No	No	No
666	Murgabani														
667	Saontal Motha	Yes	c	Yes	a	b	a	a	Yes	a	a	Yes	No	Yes	No
668	Bonra	Yes	Yes	Yes	Yes	b	Yes	Yes	Yes	Yes	a	Yes	Yes	Yes	Yes
669	Baruipara	Yes	c	b	b	b	a	c	a	c	a	Yes	No	No	No
670	Kuthibari	Yes	Yes	a	Yes	a	a	a	a	Yes	a	Yes	Yes	Yes	Yes
671	Nawada	Yes	Yes	Yes	Yes	Yes	Yes	Yes	Yes	Yes	Yes	Yes	Yes	Yes	Yes
672	Sultandi	Yes	Yes	Yes	Yes	Yes	Yes	Yes	Yes	Yes	Yes	Yes	No	No	No
673	Bartoria	Yes	a	Yes	Yes	Yes	Yes	c	Yes	Yes	Yes	Yes	No	Yes	No
674	Binduidi	a	Yes	Yes	Yes	a	a	a	Yes	a	a	Yes	Yes	Yes	Yes
675	Goaladi	Yes	c	Yes	Yes	b	a	c	Yes	Yes	a	Yes	No	Yes	No
676	Anandapur	Yes	c	Yes	a	b	a	a	Yes	a	a	Yes	No	Yes	No
677	Rangdihi	Yes	Yes	Yes	Yes	b	a	Yes	Yes	Yes	a	Yes	Yes	Yes	Yes
678	Bhaska	Yes	Yes	Yes	Yes	c	b	Yes	Yes	a	a	Yes	Yes	Yes	Yes
679	Inganpur	Yes	Yes	Yes	a	b	a	Yes	Yes	a	Yes	Yes	Yes	Yes	Yes
680	Radha Madhabpur	Yes	c	b	b	b	a	c	Yes	a	b	Yes	No	Yes	No
681	Gopalganj	Yes	c	Yes	b	b	c	c	Yes	a	a	Yes	No	Yes	No
682	Harmadi	Yes	Yes	Yes	Yes	b	b	b	a	Yes	Yes	Yes	No	No	No
683	Madandi	Yes	c	Yes	c	c	c	Yes	Yes	Yes	Yes	Yes	Yes	Yes	Yes
684	Erekusum	Yes	c	b	b	b	a	c	Yes	a	b	Yes	No	Yes	No
685	Khoar	Yes	c	Yes	c	c	c	Yes	a	a	a	Yes	Yes	Yes	Yes
686	Jhagradi														
687	Bansbani	Yes	Yes	Yes	c	a	a	Yes	Yes	Yes	a	Yes	Yes	Yes	Yes
688	Purna Panchakot														
689	Intapara														
Block T O T A L :		94	70	74	62	23	32	67	73	57	37	110	28	48	28

Nearest Town		Land Use							
		Area under different types of land use (in hectares rounded up to one decimal place)							
Name	Distance range code i.e. a for < 5 Kms, b for 5-10 Kms and c for 10+ kms .	Forests	Area under Non-agricultural Uses	Barren and Un-cultivable land	Permanent Pastures and Other Grazing Lands	Land Under Miscellaneous Tree Crops etc.	Culturable Waste Land	Name of Village	Serial Number
102	103	104	105	106	107	108	109	2	1
BORAKOR	c	0	24.8	0	0	0	13	Ranipur Colliery	651
BARAKAR	c	0	0	0	0	0	16	Mahukura	652
BARAKAR	c	0	60	0	0	0	50	Narayanpur	653
BARAKAR	c	50.5	36	0	0	0	57.1	Deilya	654
		0	1	0	0	0	5	Kuchahela	655
BORAKAR	c	0	85.5	0	0	0	158	Sarbari	656
BORAKAR	b	0	1	0	0	0	115	Nituria	657
BARAKAR	c	0	0	0	0	0	43	Pathardiha	658
BARAKAR	b	0	0.5	0	0	0	11.8	Gosaindi	659
BARAKAR	c	16.6	1	0	0	0	73.9	Hirakhun	660
BARAKAR	c	0	85.2	0	0	0	234	Bhamaria	661
BARAKAR	c	0	46.8	0	0	0	72	Asanbani	662
BARAKAR	c	0	72.2	0	0	0	75	Alkusha	663
BARAKAR	c	0	39.2	0	0	0	64	Dhangajor	664
		3.1	12.3	0	0	0	7	Ranpur	665
		0	1	0	0	0	36.9	Murgabani	666
RAGHUNATHPUFc	c	0	0.2	0	0	0	0	Saontal Motha	667
BARAKAR	c	0	132.1	0	0	0	92	Bonra	668
BARAKAR	c	0	0.8	0	0	0	19	Baruipara	669
RAGHUNATHPUFc	c	0	0.2	0	0	0	4.4	Kuthibari	670
RAGHUNATHPUFc	c	0	0.2	0	0	0	4.9	Nawada	671
		6.4	0	0	0	0	34	Sultandi	672
RAGHUNATHPUFc	c	0	0	0	0	0	0	Bartoria	673
RAGHUNATHPUFc	c	0	1.9	0	0	0	45	Binduidi	674
ROGHUNATHPUFc	c	0	0	0	0	0	0	Goaladi	675
ROGHUNATHPUFc	c	0	1.8	0	0	0	0	Anandapur	676
RAGHUNATHPUFc	c	0	0	0	0	0	0	Rangdihi	677
RAGHUNATHPUFc	c	0	0	0	0	0	0	Bhaska	678
RAGHUNATHPUFc	c	0.5	0	0	0	0	0	Inganpur	679
RAGHUNATHPUFc	c	3	1.6	0	0	0	64	Radha Madhabpur	680
RAGHUNATHPUFc	c	0	0	0	0	0	23	Gopalganj	681
RAGHUNATHPUFc	c	0.5	0	0	0	0	40.2	Harmadi	682
RAGHUNATHPUFc	c	0	0.3	0	0	0	95	Madandi	683
RAGHUNATHPUFc	c	0	1.4	0	0	0	80	Erekusum	684
RAGHUNATHPUFc	c	0	0	0	0	0	42.2	Khoar	685
		5	0	0	0	0	0	Jhagradi	686
RAGHUNATHPUFc	c	0	87.7	0	0	0	24.7	Bansbani	687
		0	0	0	0	0	38	Purna Panchakot	688
		1	0	0	0	0	10	Intapara	689
0	0	1733.8	4590	0	0	0	6071.7	: Block T O T A L	

Land Use												
Area under different types of land use (in hectares rounded up to one decimal place)								Area irrigated by source (in hectare).				
Serial Number	Name of Village	Fallow lands other than current fallows	Current Fallows	Net Area Sown	Total Irrigated Land Area	Total Un-irrigated Land Area	Canals (C)	Wells/Tube-wells(W/TW)	Tanks/Lakes(T/L)	Water Falls(WF)	Others(O)	
1	2	110	111	112	113	114	115	116	117	118	119	
651	Ranipur Colliery	0	0	12.1	0	12.1	0	0	0	0	0	
652	Mahukura	0	0	5.6	0	5.6	0	0	0	0	0	
653	Narayanpur	0	0	53.5	2.5	51	0	2.5	0	0	0	
654	Deilya	0	0	63.9	0	63.9	0	0	0	0	0	
655	Kuchahela	0	0	4.7	1.5	3.2	0	1.5	0	0	0	
656	Sarbari	0	0	122	8.3	113.7	2.6	5.7	0	0	0	
657	Nituria	0	0	14	0.2	13.8	0	0.2	0	0	0	
658	Pathardiha	0	0	15.7	0	15.7	0	0	0	0	0	
659	Gosaindi	0	0	4.2	0.2	4	0	0.2	0	0	0	
660	Hirakhun	0	0	37.5	0.2	37.2	0	0.2	0	0	0	
661	Bhamaria	0	0	122.7	0.5	122.2	0	0.5	0	0	0	
662	Asanbani	0	0	51	0.5	50.5	0	0.5	0	0	0	
663	Alkusha	0	0	49.6	0.2	49.4	0	0.2	0	0	0	
664	Dhangajor	0	0	37.9	0.2	37.6	0	0.2	0	0	0	
665	Ranpur	0	0	8.4	0	8.4	0	0	0	0	0	
666	Murgabani	0	0	23.4	0.2	23.2	0	0.2	0	0	0	
667	Saontal Motha	0	0	83.8	0.5	83.2	0	0.5	0	0	0	
668	Bonra	0	0	95.6	0.5	95.1	0	0.5	0	0	0	
669	Baruipara	0	0	9.2	0.2	8.9	0	0.2	0	0	0	
670	Kuthibari	0	0	1.2	0	1.2	0	0	0	0	0	
671	Nawada	0	0	15	15	0	0	15	0	0	0	
672	Sultandi	0	0	22.6	0.5	22.2	0	0.5	0	0	0	
673	Bartoria	0	0	226.4	10.2	216.2	0.2	10	0	0	0	
674	Binduidi	0	0	83.5	22	61.5	2	20	0	0	0	
675	Goaladi	0	0	89.5	2	87.4	0	2	0	0	0	
676	Anandapur	0	0	161.6	0.2	161.4	0	0.2	0	0	0	
677	Rangdihi	0	0	92.7	2	90.7	0	2	0	0	0	
678	Bhaska	0	0	173.3	4	169.3	0	4	0	0	0	
679	Inganpur	0	0	83	2.2	80.8	0.2	2	0	0	0	
680	Radha Madhabpur	0	0	25.1	0	25.1	0	0	0	0	0	
681	Gopalganj	0	0	8.3	0	8.3	0	0	0	0	0	
682	Harmadi	0	0	12	0	12	0	0	0	0	0	
683	Madandi	0	0	37.4	0.2	37.2	0	0.2	0	0	0	
684	Erekusum	0	0	26.6	0.2	26.3	0	0.2	0	0	0	
685	Khoar	0	0	13	0	13	0	0	0	0	0	
686	Jhagradi	0	0	26.3	0	26.3	0	0	0	0	0	
687	Bansbani	0	0	25.1	0	25.1	0	0	0	0	0	
688	Purna Panchakot	0	0	24.1	0	24.1	0	0	0	0	0	
689	Intapara	0	0	9.2	0	9.2	0	0	0	0	0	
Block T O T A L :		0	0	6763	339.5	6422.7	87	226.8	0	0	0	

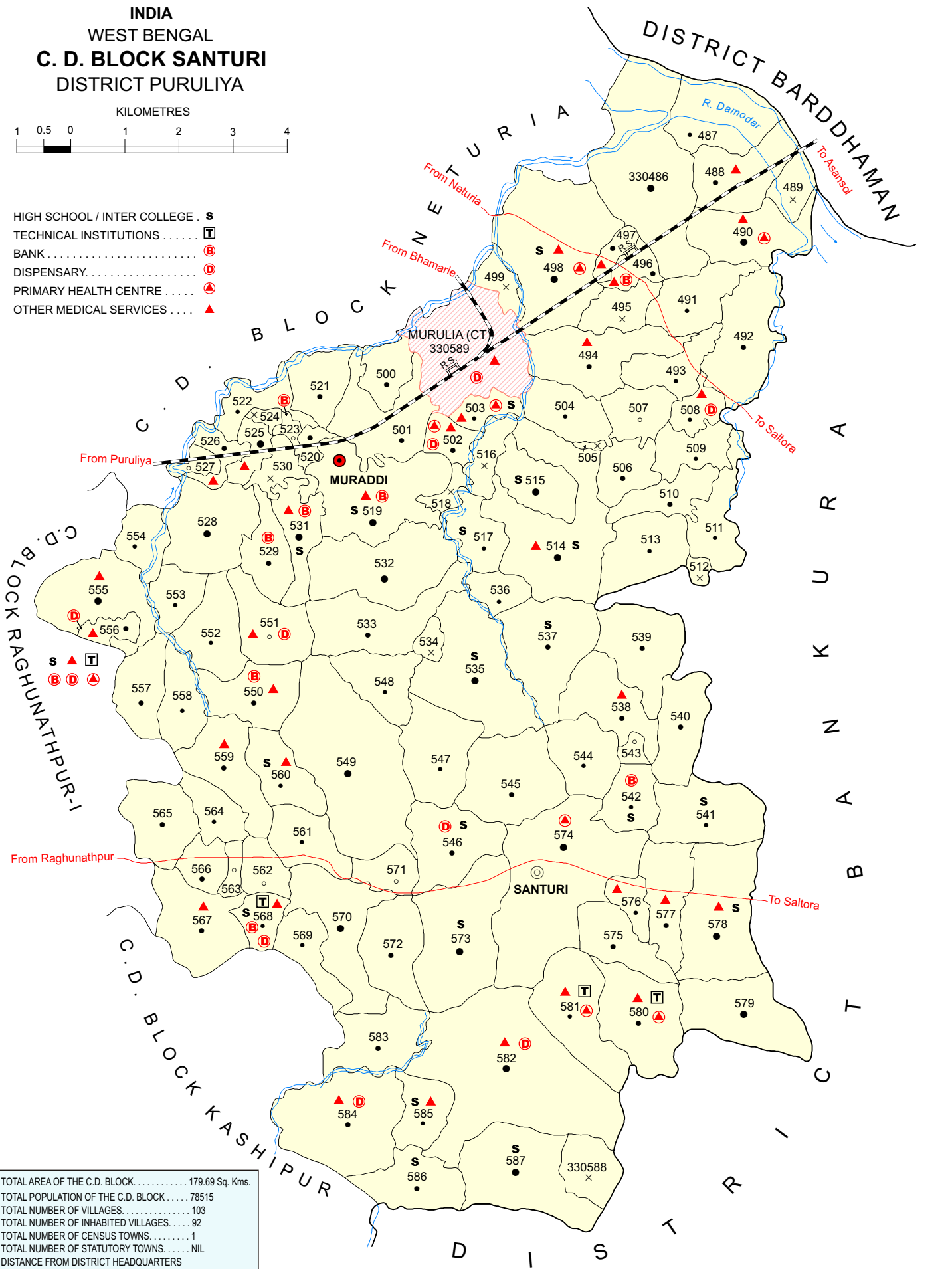
Name of three most important commodities manufactured			Name of Village	Serial Number
First	Second	Third		
120	121	122	2	1
			Ranipur Colliery	651
			Mahukura	652
			Narayanpur	653
			Deilya	654
			Kuchahela	655
			Sarbari	656
			Nituria	657
			Pathardiha	658
			Gosaindi	659
			Hirakhun	660
			Bhamaria	661
			Asanbani	662
			Alkusha	663
			Dhangajor	664
			Ranpur	665
			Murgabani	666
			Saontal Motha	667
			Bonra	668
			Baruipara	669
			Kuthibari	670
			Nawada	671
			Sultandi	672
			Bartoria	673
			Binduidi	674
			Goaladi	675
			Anandapur	676
			Rangdihi	677
			Bhaska	678
			Inganpur	679
			Radha Madhabpur	680
			Gopalganj	681
			Harmadi	682
			Madandi	683
			Erekusum	684
			Khoar	685
			Jhagradi	686
			Bansbani	687
			Purna Panchakot	688
			Intapara	689
			: Block T O T A L	

INDIA
WEST BENGAL
C. D. BLOCK SANTURI
DISTRICT PURULIYA

KILOMETRES



- HIGH SCHOOL / INTER COLLEGE . **s**
- TECHNICAL INSTITUTIONS **T**
- BANK **B**
- DISPENSARY **D**
- PRIMARY HEALTH CENTRE **▲**
- OTHER MEDICAL SERVICES **▲**



TOTAL AREA OF THE C.D. BLOCK	179.69 Sq. Kms.
TOTAL POPULATION OF THE C.D. BLOCK	78515
TOTAL NUMBER OF VILLAGES	103
TOTAL NUMBER OF INHABITED VILLAGES.....	92
TOTAL NUMBER OF CENSUS TOWNS.....	1
TOTAL NUMBER OF STATUTORY TOWNS.....	NIL
DISTANCE FROM DISTRICT HEADQUARTERS TO C. D. BLOCK HEADQUARTERS (APPROX.) ..	50 Kms.

- BOUNDARY, DISTRICT..... —————
- „ C. D. BLOCK
- „ VILLAGE WITH MDDS CODE..... 330486
- HEADQUARTERS, POLICE STATION, C.D. BLOCK..... **◎** **●**
- UNINHABITED VILLAGE WITH MDDS CODE..... X 330588

- POPULATION SIZE OF VILLAGES : BELOW 200, 200-499, 500-999, 1000-4999, 5000 AND ABOVE
- CENSUS TOWN WITH MDDS CODE..... 330589
- IMPORTANT METALLED ROADS.....
- RAILWAY LINE WITH STATION, BROAD GAUGE..... R.S.
- RIVER AND STREAM.....

Alphabetical List of Villages

Name of the CD Block : Santuri

CD Block Code (2011) : 0231

Sl. No.	Name of the Village	PLCN 2001	MDDS PLCN 2011
1	2	3	4
1	Agnachak	02419000	330489
2	Ambari	02424900	330547
3	Amdiha	02426000	330558
4	Amlagarya	02426500	330563
5	Anthumajhirdi	02425800	330556
6	Baghaband	02427200	330570
7	Baghadabar	02424500	330543
8	Bakuliashota	02418900	330488
9	Baltora	02419900	330498
10	Barhanti	02421900	330517
11	Beliapur	02421100	330509
12	Beljhupa	02419400	330493
13	Benagaria	02426300	330561
14	Benrya	02428800	330586
15	Berakural	02421800	330516
16	Bheti	02423400	330532
17	Bidhakata	02425900	330557
18	Brindabanpur	02425700	330555
19	Chandurdi	02419200	330491
20	Chapabera Chak	02420700	330505
21	Chhayrabari	02425000	330548
22	Chhota Pathar	02424300	330541
23	Damodarpur	02420500	330503
24	Dandahit	02421600	330514
25	Deuli	02418800	330487
26	Dhanasdi	02421500	330513
27	Dhenkshila	02424800	330546
28	Dhuluri	02422400	330522
29	Dubrajpur	02425400	330552
30	Dulalgora	02427100	330569
31	Dumdumi	02419100	330490
32	Ektira	02420600	330504
33	Gangpur	02420300	330501
34	Gangtiadi	02423200	330530
35	Ghoramurga	02428100	330579
36	Ghutgarya	02426400	330562
37	Goalberya	02428600	330584
38	Gorsika	02428400	330582
39	Gothbathan	02429000	330588
40	Gumra	02426200	330560

Alphabetical List of Villages

Name of the CD Block : Santuri

CD Block Code (2011) : 0231

Sl. No.	Name of the Village	PLCN 2001	MDDS PLCN 2011
1	2	3	4
41	Hansdima	02427800	330576
42	Indkhuri Alias Dulurdi	02420400	330502
43	Jagannathdi	02419800	330497
44	Jashpur	02422300	330521
45	Jiathol	02424700	330545
46	Jibanpur Alias Ramjibanpur	02423800	330536
47	Kalaid	02420900	330507
48	Kalikapur	02421000	330508
49	Kalipahari	02427900	330577
50	Kankar Kiari	02425200	330550
51	Kashikunri	02424400	330542
52	Kashtagora	02420800	330506
53	Kendberya	02425500	330553
54	Kendthol	02428300	330581
55	Kharbana	02420000	330499
56	Kharbar	02428200	330580
57	Khayerbasia Chak	02423600	330534
58	Kherad	02427400	330572
59	Kinaidih	02422900	330527
60	Kotaldih	02422700	330525
61	Krishtapur	02422200	330520
62	Kulai	02428900	330587
63	Kushtor	02423100	330529
64	Kushunda	02424200	330540
65	Lalgar	02423000	330528
66	Lapahari	02426100	330559
67	Latulbad	02427000	330568
68	Ledasan	02427300	330571
69	Lediam	02424100	330539
70	Madhubanpur	02420200	330500
71	Madhukunda Alias Mokura	02419500	330494
72	Malibana	02425300	330551
73	Manjuri	02424600	330544
74	Manpur	02421700	330515
75	Marbedya	02428000	330578
76	Matidundra	02428500	330583
77	Mejharadi	02422800	330526
78	Mohanpur	02421300	330511
79	Moraldi	02426700	330565
80	Muktipur	02425600	330554

Alphabetical List of Villages

Name of the CD Block : Santuri

CD Block Code (2011) : 0231

Sl. No.	Name of the Village	PLCN 2001	MDDS PLCN 2011
1	2	3	4
81	Muraddi	02422100	330519
82	Nabaghanadi alias Patharbad	02423500	330533
83	Nichintapur	02421400	330512
84	Nimtikuri	02423900	330537
85	Nuhuchibad	02426600	330564
86	Pachandapur	02421200	330510
87	Palash Pahari	02428700	330585
88	Pandua Chak	02422600	330524
89	Parasigaria	02422000	330518
90	Pirargorya	02424000	330538
91	Poradiha	02419300	330492
92	Rakta	02419600	330495
93	Rambhatdi	02426900	330567
94	Ramchandrapur	02423300	330531
95	Salberya	02427500	330573
96	Santuri	02427600	330574
97	Saoradi	02422500	330523
98	Sashpur	02419700	330496
99	Shaltora	02426800	330566
100	Shunuri	02418700	330486
101	Talberya	02423700	330535
102	Tarabari	02425100	330549
103	Teashi	02427700	330575

Census of India 2011
Amenities and Land use

Serial Number	Name of Village	Location code no.	Total area of the village (in hectares rounded up to one decimal place)	Total population (2011 census)	Number of households (2011 census)	Number of educational amenities available in village, the distance range code viz; a for 0-5 kms, b for 5-10 kms, c for 10+ kms of nearest place where facility is available							
						Pre-Primary school (PP)	Primary school (P)	Middle school (M)	Secondary School (S)	Senior Secondary school (SS)	Degree college of arts, science & commerce (ASC)	Engineering college(EC)	Medical college (MC)
1	2	3	4	5	6	7	8	9	10	11	12	13	14

Name of District:-Puruliya

Name of CD Block:-Santuri

690	Shunuri	330486	500.6	2963	599	2	2	1	a	a	b	b	
691	Deuli	330487	207.7	402	70	b	a	a	b	b	c	c	c
692	Bakuliashota	330488	192.6	624	128	1	1						
693	Agnachak	330489	63.8	0	0								
694	Dumdumi	330490	217	1244	251	3	3	a	a	c	c		2
695	Chandurdi	330491	142.6	463	77	1	1	b	b	c	c	b	c
696	Poradiha	330492	244.6	950	177	1	1	a	c	c	c	c	
697	Beljhupa	330493	110.7	435	71	3	3	1	b	b		c	
698	Madhukunda Alias Mokura	330494	301.8	984	198	1	1	a	a	a	b	c	
699	Rakta	330495	83.7	0	0								
700	Sashpur	330496	33.9	695	138	1	1	a		b			
701	Jagannathdi	330497	66.3	557	121	1	1	a	a	b	c	c	c
702	Baltora	330498	471.2	3206	604	2	2	2	2	2	c	c	c
703	Kharbana	330499	58	0	0								
704	Madhubanpur	330500	87.2	990	196	1	1	a	a	a		c	c
705	Gangpur	330501	216.4	961	188	1	1	a			b	c	c
706	Indkhuri Alias Dulurdi	330502	62.4	618	92	2	1	a			b		
707	Damodarpur	330503	64.3	220	35	a	a		2	2	a	c	c
708	Ektira	330504	150.6	375	76	1	1	a	b	b	c	c	
709	Chapabera Chak	330505	2.7	0	0								
710	Kashtagora	330506	110.2	668	123	1	1	a	a	b			
711	Kalaid	330507	111.1	162	23	a	a		a	a	c	c	
712	Kalikapur	330508	64.6	234	42	a	a	a	a	b	a	b	c
713	Beliapur	330509	110.3	498	101	b	b		1	b	b		
714	Pachandapur	330510	112.2	541	106	1	1	1	b	b	c	c	
715	Mohanpur	330511	149.8	430	87	1	1	a	a	a			
716	Nichintapur	330512	18.5	0	0								
717	Dhanasdi	330513	188	358	84	1	1	a	a	b	c	c	c
718	Dandahit	330514	442.4	1578	333	2	2	a		2	a	c	c
719	Manpur	330515	141.7	1014	198	1	1		1	a	c	c	c
720	Berakural	330516	75.8	0	0								
721	Barhanti	330517	109	267	55	2	2	a		2	a	c	c
722	Parasigaria	330518	43.1	0	0								
723	Muraddi	330519	345.6	2321	497	2	2	2	2	2	b		
724	Krishtapur	330520	34.1	537	133	1	2	a	a	a		b	
725	Jashpur	330521	120.1	606	133	1	1	a	a	a	b	c	c
726	Dhuluri	330522	103.6	213	47	1	1	a	a			c	
727	Saoradi	330523	19.7	185	43	a	a	a			a	a	
728	Pandua Chak	330524	8.9	0	0								
729	Kotaldih	330525	65	1663	323	1	1						

- Village Directory

(As in 2009)

le. (If not available within the : < 5 Kms, b for 5-10 Kms and c cility is available is given).															Number of Medical Amenities available. (If not available within the village , the distance range code viz; a for < 5 Kms, b for 5-10 Kms and c for 10+ kms of nearest place where facility is available is given).															Name of Village	Serial Number
Management institute (MI)	Polytechnic (Pt)	Vocational training school /ITI	Non-formal training centre (NFTC)	Special school for disabled (SSD)	Others (specify)	Community health centre (CHC)	Primary health centre (PHC)	Primary health sub centre (PHS)	Maternity and child welfare centre (MCW)	T.B. clinic (TBC)	Hospital-allopathic (HA)	Hospital-alternative medicine (HO)	Dispensary (D)	Veterinary hospital (VH)	Mobile health clinic (MHC)	Family welfare centre (FWC)															
15	16	17	18	19	20	21	22	23	24	25	26	27	28	29	30	31	2	1													

Location CodeNo:-340

Location CodeNo:-0231

						a			a								Shunuri	690
																	Deuli	691
						c	b	a									6 Bakuliashota	692
																	Agnachak	693
c	c	c	a	c	c	c	b	1	c	1	a	a	1	a	1	c	Dumdumi	694
	c	c	c	c		b	b	c	b	c	c	c	b	c	b	c	Chandurdi	695
	c	c	c			b	b	b	b	a	a	a	a	a	a	a	Poradiha	696
c	c	c	c	c		b	a	b	c	b	b	b	c	b	c	a	Beljhupa	697
	1	c	c			b		1	1	a		c	b				Madhukunda Alias Mokura	698
																	Rakta	699
	b			2	2			1	1								Sashpur	700
c	c	c	2	c				1	1								Jagannathdi	701
c	c	c		c	2		1	1	1	1	1			b			Baltora	702
																	Kharbana	703
	c	c		c		a	a	a	a	c				a			Madhubanpur	704
	c	c		c		a	a							a			Gangpur	705
c	c	c	c	c	1	1	1	2	2	2	2	2	2	2	2	2	Indkhuri Alias Dulurdi	706
	c	c	c			1		1	1					1			Damodarpur	707
	c	c		c		c	a	a		b	b		b		a		Ektira	708
																	Chapabera Chak	709
c	c	c		c		c	b	a		b	b					b	Kashtagora	710
	c	c		c		c	a	a	a	b	b		b	b	a		Kalaid	711
c	c	c	c			2		2	1	2	2	2	2	2	2	2	Kalikapur	712
						b	b	b	c	b	b	c	b	c	c	b	Beliapur	713
c	c	c					b	b	b								Pachandapur	714
	c	c					a	a									Mohanpur	715
																	Nichintapur	716
	c	c				b	b	a		b				b			Dhanasdi	717
c	c	c		c		c	b	1	c	a	a				b		Dandahit	718
	c	c		c		c	b	a		a	a				b		Manpur	719
																	Berakural	720
c	c	c		c			b	a	a	a	a	a	a				Barhanti	721
																	Parasigaria	722
	c	c						1		c	c				a		Muraddi	723
	c	c					a		a		c	c					Krishtapur	724
	c	c		c			a	a							a		Jashpur	725
	c	c					a		a	c	c	c	a	a			Dhuluri	726
							a		a								Saoradi	727
																	Pandua Chak	728
						b	a	1	1	1	c			a			Kotaldih	729

Serial Number	Name of Village	Number of Non-Government Medical Amenities available.							Availability of drinking water - Yes / No							
		Charitable non Govt. hospital/Nursing home.	Medical practitioner with MBBS Degree	Medical practitioner with other degree	Medical practitioner with no degree	Traditional practitioner and faith healer .	Medicine Shop	Others	Tap water (Treated/Untreated)	Well water (Covered / Uncovered well)	Hand Pump	Tube wells / Bore well	Spring	River / Canal	Tank / Pond / Lake	Others
1	2	32	33	34	35	36	37	38	39	40	41	42	43	44	45	46

690	Shunuri	0	0	0	0	0	0	0	No	Yes	Yes	Yes	No	Yes	Yes	No
691	Deuli	0	0	0	0	0	0	0	No	Yes	Yes	No	No	Yes	Yes	No
692	Bakuliashota	0	0	0	0	0	0	0	No	Yes	Yes	Yes	No	Yes	Yes	No
693	Agnachak															
694	Dumdumi	0	0	0	0	0	0	0	No	Yes	No	Yes	No	Yes	Yes	No
695	Chandurdi	0	0	0	0	0	0	0	No	Yes	Yes	Yes	No	No	Yes	No
696	Poradiha	0	0	0	0	0	0	0	No	Yes	No	Yes	No	No	Yes	No
697	Beljhupa	0	0	0	0	0	0	0	No	Yes	Yes	No	No	Yes	Yes	No
698	Madhukunda Alias Mokura	0	0	0	0	0	0	0	No	Yes	No	Yes	No	No	Yes	No
699	Rakta															
700	Sashpur	0	0	0	0	0	1	1	No	No	No	Yes	No	No	Yes	No
701	Jagannathdi	0	0	0	0	0	1	1	No	No	No	Yes	No	No	Yes	No
702	Baltora	0	0	0	0	0	0	0	No	Yes	Yes	Yes	No	No	Yes	No
703	Kharbana															
704	Madhubanpur	0	0	1	0	0	0	0	No	Yes	Yes	No	No	Yes	Yes	No
705	Gangpur	0	0	0	0	0	0	0	Yes	Yes	Yes	No	No	No	Yes	No
706	Indkhuri Alias Dulurdi	0	0	0	0	0	0	0	Yes	Yes	Yes	No	No	No	Yes	Yes
707	Damodarapur	1	0	0	0	0	1	1	Yes	Yes	Yes	No	No	No	Yes	No
708	Ektira	0	0	0	0	0	0	0	No	Yes	Yes	No	No	Yes	Yes	No
709	Chapabera Chak															
710	Kashtagora	0	0	0	0	0	0	0	No	Yes	Yes	No	No	Yes	Yes	No
711	Kalaid	0	0	0	0	0	0	0	No	Yes	Yes	No	No	Yes	Yes	No
712	Kalikapur	0	0	0	0	0	0	0	No	Yes	Yes	No	No	No	Yes	No
713	Beliapur	0	0	0	0	0	0	0	No	Yes	No	Yes	No	Yes	No	No
714	Pachandapur	0	0	0	0	0	0	0	No	No	Yes	No	No	No	No	No
715	Mohanpur	0	0	0	0	0	0	0	No	Yes	Yes	No	No	No	Yes	No
716	Nichintapur															
717	Dhanasdi	0	0	0	0	0	0	0	No	Yes	No	Yes	No	Yes	Yes	No
718	Dandahit	0	0	0	0	0	0	0	No	No	No	No	No	No	Yes	No
719	Manpur	0	0	0	0	1	0	0	No	Yes	Yes	No	No	No	Yes	No
720	Berakural															
721	Barhanti	0	0	0	0	0	0	0	No	Yes	No	Yes	No	No	Yes	No
722	Parasigaria															
723	Muraddi	0	0	0	0	0	0	0	Yes	Yes	Yes	Yes	No	Yes	Yes	No
724	Krishtapur	0	0	2	0	0	0	0	Yes	No	No	Yes	No	No	Yes	No
725	Jashpur	0	0	0	0	0	0	0	Yes	Yes	Yes	No	No	No	Yes	No
726	Dhuluri	0	0	0	0	0	0	0	No	Yes	No	Yes	No	Yes	Yes	No
727	Saoradi	0	0	0	0	0	0	0	Yes	Yes	Yes	Yes	No	No	Yes	No
728	Pandua Chak															
729	Kotaldih	0	0	0	0	0	0	0	No	Yes	Yes	Yes	No	No	Yes	No

Availability of toilet & others Yes / No				Communication and transport facilities (If amenities available code -Yes is given except for Village Pin Code ,If not available within the village , the distance range code viz; a for < 5 Kms, b for 5-10 Kms and c for 10+ kms of nearest place where facility is available is given).								
Community toilet including bath.	Community toilet excluding bath.	Rural sanitary mart or sanitary hardware outlet available near the village.	Community bio- gas or recycle of waste for productive use.	Post office(PO)	Sub post office (SPO)	Post & Telegraph office (P&TO)	Village Pin Code	Telephones (Land lines)	Public call office (PCO)	Mobile phone coverage	Name of Village	Serial Number
47	48	49	50	51	52	53	54	55	56	57	2	1

No	No	No	No	Yes	c	723157	Yes	c	Yes	Shunuri		690
No	No	No	No	a	c	723146	Yes	b	b	Deuli		691
No	No	No	No	a	c	723121	Yes	b	c	Bakuliashota		692
										Agnachak		693
No	No	No	No	a	a	c	723121	Yes	b	Yes	Dumdumi	694
No	No	No	No	a	b	b	723121	c	c	a	Chandurdi	695
No	No	No	No	a	c	c	723145	a	c	a	Poradiha	696
No	No	No	No	b	a	c	723121	b	b	Yes	Beljhupa	697
No	No	No	No	Yes	b	c	723121	Yes	c	Yes	Madhukunda Alias Mokura	698
										Rakta		699
No	No	No	No			c	723121	Yes	Yes	Yes	Sashpur	700
No	No	No	No			c	723121	Yes	Yes	Yes	Jagannathdi	701
No	No	No	No	Yes	b	c	723121	Yes	Yes	Yes	Baltora	702
										Kharbana		703
No	No	No	No	a	a	c	723156	b	c	Yes	Madhubanpur	704
No	No	No	No	a	a	c	723156	Yes	b	Yes	Gangpur	705
No	No	Yes	No	c	a	c	723156	b	c	Yes	Indkhuri Alias Dulurdi	706
No	No	Yes	No	c	a	c	723156	b	c	Yes	Damodarpur	707
No	No	No	No		a	c	723121	b	c	Yes	Ektira	708
										Chapabera Chak		709
No	No	No	No	a		c	723157	b	c	Yes	Kashtagora	710
No	No	No	No		a	c	723121	a	b	Yes	Kalaid	711
No	No	No	No	b	a	b	723157	a	b	Yes	Kalikapur	712
No	No	No	No		b	c	723157	Yes	b	Yes	Beliapur	713
No	No	No	No	Yes	b	c	723157	Yes	b	Yes	Pachandapur	714
No	No	No	No	a	a	c	723157	a	c	Yes	Mohanpur	715
										Nichintapur		716
No	No	No	No	a		c	723157	b	c	Yes	Dhanasdi	717
No	No	No	No	a	b	c	723157	a	c	Yes	Dandahit	718
No	No	No	No		a	c	723156	b	Yes	Yes	Manpur	719
										Berakural		720
No	No	No	No	a	b	c	723156	a	b	Yes	Barhanti	721
										Parasigaria		722
No	Yes	Yes	No	Yes		c	723156	Yes	Yes	Yes	Muraddi	723
No	No	No	No		a	c	723156	Yes	b	Yes	Krishtapur	724
No	No	No	No	a	a	c	723156	b	b	Yes	Jashpur	725
No	No	Yes	No		b	c	723156	Yes	b	Yes	Dhuluri	726
No	No	No	No	a	a	c	723156	Yes	Yes	Yes	Saoradi	727
										Pandua Chak		728
No	No	No	No		a	c	723156	Yes	b	Yes	Kotaldih	729

Communication and transport facilities (If amenities available code -Yes is given except for Village Pin Code ,If not available within the village , the distance range code viz; a for < 5 Kms, b for 5-10 Kms and c for 10+ kms of nearest place where facility is available is given).													Village connected to highway (If amenities available code viz; a for < 5 Kms, b for 5-10 Kms and c for 10+ kms of nearest place where facility is available is given).			
Serial Number	Name of Village	Internet cafes/ Common service centre (CSC)	Private courier facility	Bus service (Public & Private)	Railway stations	Auto/Modified Autos	Taxis and Vans	Tractors	Cycle-pulled rickshaws(Manual & Machine driven)	Carts driven by animals	Sea /River ferry service	Connected to national highway(NH)	Connected to state highway(SH)	Connected to major district road (MDR)	Connected to others district road	Pucca roads
1	2	58	59	60	61	62	63	64	65	66	67	68	69	70	71	72

690	Shunuri	b	b	a	a	a	a	Yes	a	Yes	c			a		a
691	Deuli	c	b	a	a	b	b	Yes	Yes	Yes	c			a		b
692	Bakuliashota	b	b	a	a	a	a	b	Yes	Yes	c	c	c	b		a
693	Agnachak															
694	Dumdumi	c	a	Yes	a	a	a	c	a	Yes	c	c	c	b	b	a
695	Chandurdi	a	b	Yes	b	a	a	a	a	Yes	c	c	c	Yes	Yes	Yes
696	Poradiha	a	a	Yes	a	a	a	a	a	Yes	c	c	c	Yes	c	Yes
697	Beljhupa	b	c	Yes	b	b	b	b	a	Yes	c	c	c	Yes	b	a
698	Madhukunda Alias Mokura	a	a	a	a	a	a	Yes	Yes	Yes	c	c	c	a	Yes	Yes
699	Rakta															
700	Sashpur	b	b	Yes	Yes	Yes	Yes	Yes	Yes	Yes	c			Yes	Yes	Yes
701	Jagannathdi	a	a	a	a	a	a	a	a	Yes	c	c	c	Yes		Yes
702	Baltora	c	Yes	Yes	Yes	Yes	Yes	Yes	Yes	Yes	c	c	c	Yes	Yes	Yes
703	Kharbana															
704	Madhubanpur	c	c	b	a	b	a	b	Yes	Yes	c	c	c	b	b	a
705	Gangpur	b	b	a	a	b	a	Yes	Yes	Yes	c	c	c	a	a	a
706	Indkhuri Alias Dulurdi	c	c	b	a	a	a	Yes	a	Yes	c	c	c	a	a	a
707	Damodarpur	c	Yes	b	b	b	b	Yes	a	Yes	c	c	c	b	b	a
708	Ektira	b	b	b	b	b	Yes	Yes	b	Yes	c	c	c	c		Yes
709	Chapabera Chak															
710	Kashtagora	b	b	b	b	b	Yes	a	a	Yes	c	c	c	c	a	a
711	Kalaid	a	a	a	a	a	a	a	a	Yes	c	c	c	c	a	a
712	Kalikapur	c	c	a	b	b	b	a	Yes	Yes	c	c	c	b		a
713	Beliapur	b	b	a	b	b	Yes	b	Yes	Yes	c	c	c	b	a	a
714	Pachandapur	c	b	a	b	b	b	c	b	Yes	c	c	c	b	Yes	b
715	Mohanpur	a	b	b	b	a	a	Yes	Yes	Yes	c	c	c			a
716	Nichintapur															
717	Dhanasdi	c	b	b	b	c	b	a	a	Yes	c	c	c	c	a	a
718	Dandahit	a	b	b	b	b	Yes	a	Yes	Yes	c	c	c	b	b	Yes
719	Manpur	a	b	b	b	b	a	Yes	Yes	Yes	c	c	c	b	Yes	Yes
720	Berakural															
721	Barhanti	a	b	b	b	b	Yes	b	Yes	Yes	c	c	c	b	b	Yes
722	Parasigaria															
723	Muraddi	Yes	c	Yes	Yes	a	Yes	Yes	Yes	Yes	c	c		a	Yes	Yes
724	Krishtapur	b	b	Yes	a	a	Yes	Yes	Yes	Yes	c	c	b		Yes	Yes
725	Jashpur	c	b	a	a	a	b	b	Yes	Yes	c	c	c	a	a	a
726	Dhuluri	b	c	a	a	a	a	Yes	a	Yes	c	c	a	a	a	Yes
727	Saoradi	a	a	a	Yes	Yes	Yes	Yes	Yes	c	c					Yes
728	Pandua Chak															
729	Kotaldih	b	b	a	a	a	Yes	Yes	Yes	Yes	c	c	a	a		a

ys,village roads, banks & credit societies
 :-Yes is given, If not available within the
 code viz; a for <5 Kms, b for 5-10 Kms
 place where facility is available is given).

Availability of miscellaneous facilities (If amenities available code -Yes is given, If not
 available within the village , the distance range code viz; a for < 5 Kms, b for 5-10 Kms
 and c for 10+ kms of nearest place where facility is available is given).

73	74	75	76	77	78	79	80	81	82	83	84	85	86	87	Name of Village	Serial Number
Kutchcha roads	Water bounded macadam(WBM) roads	Navigable waterway (river/canal)(NW)	Footpaths (FP)	Commercial & Co-operative Banks	ATM	Agricultural Credit Societies	Self-Help Group (SHG)	Public distribution system (PDS) shop	Mandis / Regular market	Weekly Haat	Agricultural marketing society	Integrated Child Development Scheme (Nutritional Centres)	Anganwadi Centre (Nutritional Centres)	Others (Nutritional Centres)		

Yes			Yes	b	a	c	Yes	Yes	c	a	Yes	Yes	Yes	Yes	Shunuri	690
Yes			Yes	c	a	c	a	a	c	a	Yes	Yes	Yes	Yes	Deuli	691
Yes	Yes		Yes	c	a	c	Yes	Yes	c	Yes	Yes	Yes	Yes	Yes	Bakuliashota	692
															Agnachak	693
Yes	c	c	c	c	a	c	Yes	Yes	c	Yes	c	Yes	Yes	Yes	Dumdumi	694
Yes			Yes		a	c	Yes	Yes	c	Yes	Yes	Yes	Yes	Yes	Chandurdi	695
Yes	b	b	Yes	a	a	b	a	a	c	a	a	Yes	Yes	Yes	Poradiha	696
Yes		a	Yes	a	a	c	Yes	a	c	b	b	Yes	Yes	Yes	Beljhupa	697
Yes	Yes	Yes	Yes		a	c	Yes	Yes	c	Yes	Yes	Yes	Yes	Yes	Madhukunda Alias Mokura	698
															Rakta	699
Yes				Yes	Yes	c	Yes	Yes	c	Yes	Yes	Yes	Yes	Yes	Sashpur	700
Yes				b	a	c	a	a	c	a	a	a	a	Yes	Jagannathdi	701
a	Yes			b	a	c	Yes	Yes	Yes	Yes	Yes	Yes	Yes	Yes	Baltora	702
															Kharbana	703
Yes	Yes	Yes	Yes	a	b	c	Yes	Yes	Yes	a	Yes	Yes	Yes	Yes	Madhubanpur	704
Yes	Yes	Yes	Yes	a	a	c	Yes	Yes	c	a	Yes	Yes	Yes	Yes	Gangpur	705
a	a	a	a	a	a	c	Yes	Yes	c	a	Yes	a	Yes	Yes	Indkhuri Alias Durlurdi	706
a		a	c	a	b	c	Yes	Yes	Yes	a	Yes	a	Yes	Yes	Damodarpur	707
Yes	Yes	Yes	Yes		b	c	Yes	Yes	c	a	Yes	Yes	Yes	Yes	Ektira	708
															Chapabera Chak	709
Yes	Yes	Yes			b	c	Yes	Yes	c	a	Yes	b	Yes	Yes	Kashtagora	710
Yes	Yes	Yes		a	a	c	Yes	Yes	c	Yes	Yes	Yes	Yes	Yes	Kalaid	711
Yes		Yes	Yes	b	b	b	Yes	Yes	c	Yes	Yes	Yes	Yes	Yes	Kalikapur	712
Yes			Yes	b	b	c	Yes	a	c	b	b	Yes	Yes	Yes	Beliapur	713
Yes	c	b	Yes	b	b	c	Yes	Yes	c	Yes	b	Yes	Yes	Yes	Pachandapur	714
Yes			Yes		b	c	Yes	Yes	c	Yes	Yes	Yes	Yes	Yes	Mohanpur	715
															Nichintapur	716
Yes		c	b	b	c	a	Yes	Yes	c	b	Yes	Yes	Yes	Yes	Dhanasdi	717
Yes		Yes		b	c		Yes	Yes	c	Yes	Yes	Yes	Yes	Yes	Dandahit	718
Yes					c		Yes	Yes	c	a	Yes	Yes	Yes	Yes	Manpur	719
															Berakural	720
Yes			Yes		b	c	Yes	Yes	c	Yes	Yes	Yes	Yes	Yes	Barhanti	721
															Parasigaria	722
a		Yes	Yes	Yes	a	c	Yes	Yes	c	Yes	Yes	Yes	Yes	Yes	Muraddi	723
Yes			c	a	c		Yes	Yes	c	Yes	Yes	a	Yes	Yes	Krishtapur	724
Yes		Yes	Yes	a	a	c	Yes	Yes	c	a	Yes	Yes	Yes	Yes	Jashpur	725
a				a	a	c	Yes	Yes	c	Yes	Yes	Yes	Yes	Yes	Dhuluri	726
Yes	Yes			Yes	a	c	Yes	Yes	Yes	Yes	Yes	Yes	Yes	Yes	Saoradi	727
															Pandua Chak	728
Yes			Yes	a	a	c	Yes	Yes	c	a	Yes	Yes	Yes	Yes	Kotaldih	729

Availability of miscellaneous facilities (If amenities available code -Yes is given, If not available within the village , the distance range code viz; a for < 5 Kms, b for 5-10 Kms and c for 10+ kms of nearest place where facility is available is given).												Availability of electricity (Yes/No)			
Serial Number	Name of Village	ASHA (Accredited Social Health Activist)	Community centre with/without TV	Sports Field,	Sports Club / Recreation Centre	Cinema / Video Hall	Public Library	Public Reading Room	Newspaper Supply	Assembly Polling station	Birth & Death Registration Office	Power Supply for Domestic Use (ED)	Power Supply for Agricultural Use (EAG)	Power Supply for Commercial Use (EC)	Power Supply for All Uses (EA)
1	2	88	89	90	91	92	93	94	95	96	97	98	99	100	101

690	Shunuri	Yes	Yes	Yes	Yes	a	Yes	Yes	a	Yes	a	Yes	No	No	No
691	Deuli	Yes	Yes	Yes	Yes	Yes	Yes	Yes	Yes	a	b	Yes	No	No	No
692	Bakuliashota	Yes	Yes	Yes	Yes	Yes	Yes	Yes	Yes	Yes	Yes	Yes	No	No	No
693	Agnachak														
694	Dumdumi	Yes	Yes	Yes	Yes	Yes	Yes	Yes	Yes	Yes	Yes	Yes	No	No	No
695	Chandurdi	Yes	Yes	Yes	Yes	Yes	Yes	Yes	Yes	Yes	Yes	Yes	No	No	No
696	Poradiha	Yes	Yes	Yes	Yes	Yes	Yes	Yes	Yes	Yes	Yes	Yes	No	No	No
697	Beljhupa	a	b	Yes	c	a	b	b	a	Yes	a	Yes	Yes	Yes	Yes
698	Madhukunda Alias Mokura	Yes	Yes	Yes	c	a	a	a	a	Yes	a	Yes	No	No	No
699	Rakta														
700	Sashpur	Yes	Yes	Yes	Yes	Yes	Yes	Yes	Yes	Yes	Yes	Yes	No	No	No
701	Jagannathdi	a	a	a	a	a	a	Yes	Yes	Yes	Yes	Yes	No	No	No
702	Baltora	Yes	Yes	Yes	Yes	Yes	Yes	Yes	Yes	Yes	Yes	Yes	No	No	No
703	Kharbana														
704	Madhubanpur	Yes	Yes	Yes	Yes	Yes	a	Yes	Yes	Yes	a	Yes	No	No	No
705	Gangpur	Yes	Yes	Yes	Yes	Yes	Yes	Yes	Yes	Yes	Yes	Yes	No	No	No
706	Indkhuri Alias Dulurdi	Yes	a	a	a	a	a	Yes	a	a	a	Yes	No	No	No
707	Damodarpur	Yes	a	Yes	Yes	a	Yes	Yes	Yes	Yes	Yes	Yes	No	No	No
708	Ektira	Yes	Yes	Yes	Yes	Yes	Yes	Yes	Yes	Yes	Yes	Yes	No	No	No
709	Chapabera Chak														
710	Kashtagora	Yes	Yes	Yes	Yes	Yes	b	Yes	Yes	Yes	b	Yes	No	No	No
711	Kalaid	Yes	Yes	Yes	Yes	Yes	Yes	Yes	Yes	Yes	Yes	Yes	No	No	No
712	Kalikapur	Yes	Yes	Yes	Yes	Yes	Yes	Yes	Yes	Yes	Yes	Yes	No	No	No
713	Beliapur	Yes	Yes	Yes	Yes	Yes	Yes	Yes	Yes	Yes	b	Yes	Yes	Yes	Yes
714	Pachandapur	Yes	Yes	Yes	Yes	Yes	Yes	Yes	Yes	Yes	Yes	Yes	Yes	Yes	Yes
715	Mohanpur	Yes	Yes	Yes	Yes	Yes	Yes	Yes	Yes	Yes	Yes	Yes	No	Yes	No
716	Nichintapur														
717	Dhanasdi	b	Yes	Yes	a	b	b	b	a	a	b	Yes	No	No	No
718	Dandahit	Yes	Yes	Yes	Yes	Yes	Yes	Yes	Yes	Yes	Yes	Yes	No	Yes	No
719	Manpur	Yes	Yes	Yes	Yes	Yes	a	Yes	Yes	Yes	b	Yes	No	Yes	No
720	Berakural														
721	Barhanti	Yes	Yes	a	Yes	Yes	Yes	Yes	Yes	Yes	Yes	Yes	No	No	No
722	Parasigaria														
723	Muraddi	Yes	Yes	Yes	Yes	Yes	Yes	Yes	Yes	Yes	Yes	Yes	No	No	No
724	Krishtapur	Yes	Yes	Yes	Yes	Yes	Yes	Yes	Yes	Yes	Yes	Yes	No	Yes	No
725	Jashpur	Yes	Yes	Yes	Yes	Yes	a	Yes	Yes	Yes	a	Yes	No	No	No
726	Dhuluri	Yes	Yes	Yes	Yes	Yes	Yes	Yes	Yes	Yes	Yes	Yes	No	No	No
727	Saoradi	Yes	Yes	Yes	Yes	Yes	Yes	Yes	Yes	Yes	Yes	Yes	No	No	No
728	Pandua Chak														
729	Kotaldih	a	Yes	Yes	Yes	Yes	Yes	Yes	Yes	Yes	Yes	Yes	No	Yes	No

Nearest Town		Land Use							
		Area under different types of land use (in hectares rounded up to one decimal place)							
Name	Distance range code i.e. a for < 5 Kms, b for 5-10 Kms and c for 10+ kms .	Forests	Area under Non-agricultural Uses	Barren and Un-cultivable land	Permanent Pastures and Other Grazing Lands	Land Under Miscellaneous Tree Crops etc.	Culturable Waste Land	Name of Village	Serial Number
102	103	104	105	106	107	108	109	2	1

BURNPUR	b	0	108.2	0	0	0	283.9	Shunuri	690
BURNPUR	b	0	32.3	0	0	0	136.7	Deuli	691
BURNPUR	b	0	28.8	0	0	0	108	Bakuliashota	692
		0	23.8	0	0	0	0	Agnachak	693
BURNPUR	b	0	33.4	0	0	0	76.2	Dumdumi	694
BURNPUR	b	0	30.9	0	0	0	35.5	Chandurdi	695
BURNPUR	c	0	52.2	0	0	0	56.8	Poradiha	696
BURNPUR	c	0	21.6	0	0	0	12.6	Beljhupa	697
BURNPUR	c	0	51.8	0	0	0	51.8	Madhukunda Alias Mokura	698
		1.2	7.4	0	0	0	18.8	Rakta	699
BURNPUR	b	0	7.6	0	0	0	1.7	Sashpur	700
BURNPUR	b	0	19.8	0	0	0	11	Jagannathdi	701
BURNPUR	b	10.6	19.5	0	0	0	163.9	Baltora	702
		0	8	0	0	0	0	Kharbana	703
BURNPUR	c	0	0	0	0	0	3	Madhubanpur	704
BURNPUR	c	0	1	0	0	0	3	Gangpur	705
BURNPUR	c	1.7	14	0	0	0	16.8	Indkhuri Alias Durlurdi	706
BURNPUR	c	0	0	0	0	0	7.3	Damodarpur	707
BURNPUR	b	0	3.9	0	0	0	8	Ektira	708
		0	0	0	0	0	2.7	Chapabera Chak	709
BURNPUR	c	0	12.6	0	0	0	7.8	Kashtagora	710
BURNPUR	b	3.2	32	0	0	0	3.5	Kalaid	711
BURNPUR	c	0	0	0	0	0	6.4	Kalikapur	712
BURNPUR	c	0	10.6	0	0	0	15.7	Beliapur	713
BURNPUR	c	0	13	0	0	0	7	Pachandapur	714
BURNPUR	c	0	0.5	0	0	0	3	Mohanpur	715
		0	2	0	0	0	1.5	Nichintapur	716
BURNPUR	c	0	10.7	0	0	0	2.8	Dhanasdi	717
BURNPUR	c	103.8	56.4	0	0	0	59.4	Dandahit	718
BURNPUR	c	12.6	21.5	0	0	0	17.1	Manpur	719
		2.4	1	0	0	0	18.4	Berakural	720
BURNPUR	c	20	11.2	0	0	0	20.5	Barhanti	721
		0	15.1	0	0	0	8	Parasigaria	722
BURNPUR	c	35	58.7	0	0	0	13.2	Muraddi	723
BURNPUR	b	0	6.4	0	0	0	3.1	Krishtapur	724
BURNPUR	c	0	24.6	0	0	0	13.1	Jashpur	725
BURNPUR	c	0	11.4	0	0	0	10.1	Dhuluri	726
BURNPUR	c	0	2.3	0	0	0	3.2	Saoradi	727
		0	2.8	0	0	0	3.1	Pandua Chak	728
BURNPUR	c	0	9	0	0	0	0	Kotaldih	729

Land Use											
Area under different types of land use (in hectares rounded up to one decimal place)							Area irrigated by source (in hectare).				
Serial Number	Name of Village	Fallow lands other than current fallows	Current Fallows	Net Area Sown	Total Irrigated Land Area	Total Un-irrigated Land Area	Canals (C)	Wells/Tube-wells(W/TW)	Tanks/Lakes(T/L)	Water Falls(WF)	Others(O)
1	2	110	111	112	113	114	115	116	117	118	119

690	Shunuri	0	0	108.5	47.2	61.2	0	0	34	0	13.2
691	Deuli	0	0	38.7	21.5	17.2	0	0	21.5	0	0
692	Bakuliashota	0	0	55.8	17.2	38.6	0	0	17.2	0	0
693	Agnachak	0	0	40	3	37	0	0	3	0	0
694	Dumdumi	0	0	107.4	45	62.4	0	0	45	0	0
695	Chandurdi	0	0	76.3	25	51.3	0	0	25	0	0
696	Poradiha	0	0	135.5	50	85.5	0	0	50	0	0
697	Beljhupa	0	0	76.5	45.5	31	0	0	45.5	0	0
698	Madhukunda Alias Mokura	0	0	198.2	65.5	132.7	0	0	65.5	0	0
699	Rakta	0	0	56.3	22	34.3	0	0	22	0	0
700	Sashpur	0	0	24.6	14	10.6	0	0	14	0	0
701	Jagannathdi	0	0	35.5	15	20.5	0	0	13	0	2
702	Baltora	0	0	277.2	129.4	147.9	0	7	120	0	2.4
703	Kharbana	0	0	50	33	17	0	0	33	0	0
704	Madhubanpur	0	0	84.2	52	32.2	0	0	52	0	0
705	Gangpur	0	0	212.4	92	120.4	0	17	75	0	0
706	Indkhuri Alias Dulurdi	0	0	30	20	10	0	0	20	0	0
707	Damodarpur	0	0	57	22	35	0	2	20	0	0
708	Ektira	0	0	138.7	80	58.7	3	0	77	0	0
709	Chapabera Chak	0	0	0	0	0	0	0	0	0	0
710	Kashtagora	0	0	89.8	46	43.8	20	0	26	0	0
711	Kalaid	0	0	72.5	28	44.5	0	0	28	0	0
712	Kalikapur	0	0	58.2	13	45.2	0	0	13	0	0
713	Beliapur	0	0	84	48	36	0	0	48	0	0
714	Pachandapur	0	0	92.2	60	32.2	0	0	60	0	0
715	Mohanpur	0	0	146.4	95	51.4	4	0	91	0	0
716	Nichintapur	0	0	15	15	0	0	0	15	0	0
717	Dhanasdi	0	0	174.6	103	71.6	4	4	95	0	0
718	Dandahit	0	0	222.8	115	107.8	0	20	95	0	0
719	Manpur	0	0	90.5	50	40.5	30	0	20	0	0
720	Berakural	0	0	54	38	16	0	0	5.3	0	32.7
721	Barhanti	0	0	57.3	15	42.3	10	0	5	0	0
722	Parasigaria	0	0	20	4	16	0	0	4	0	0
723	Muraddi	0	0	238.6	171	67.6	0	3	168	0	0
724	Krishtapur	0	0	24.6	16	8.6	0	0	16	0	0
725	Jashpur	0	0	82.4	40	42.4	0	1	39	0	0
726	Dhuluri	0	0	82.1	9	73.1	0	1	8	0	0
727	Saoradi	0	0	14.2	8.5	5.7	0	0	8.5	0	0
728	Pandua Chak	0	0	3	3	0	0	0	3	0	0
729	Kotaldih	0	0	56	26	30	0	3	23	0	0

Name of three most important commodities manufactured			Name of Village	Serial Number
First	Second	Third		
120	121	122	2	1

Jam/jeli/musroom		Shunuri	690
		Deuli	691
		Bakuliashota	692
		Agnachak	693
		Dumdumi	694
		Chandurdi	695
		Poradiha	696
Broom		Beljhupa	697
		Madhukunda Alias Mokura	698
		Rakta	699
		Sashpur	700
		Jagannathdi	701
		Baltora	702
		Kharbana	703
		Madhubanpur	704
		Gangpur	705
		Indkhuri Alias Dulurdi	706
		Damodarpur	707
		Ektira	708
		Chapabera Chak	709
		Kashtagora	710
		Kalaid	711
Broom		Kalikapur	712
		Beliapur	713
		Pachandapur	714
		Mohanpur	715
		Nichintapur	716
		Dhanasdi	717
Seedliys		Dandahit	718
Milk Product		Manpur	719
		Berakural	720
		Barhanti	721
		Parasigaria	722
Pottary	Black Smith	Muraddi	723
		Krishtapur	724
Soap		Jashpur	725
		Dhuluri	726
		Saoradi	727
		Pandua Chak	728
		Kotaldih	729

Census of India 2011
Amenities and Land use

Serial Number	Name of Village	Location code no.	Total area of the village (in hectares rounded up to one decimal place)	Total population (2011 census)	Number of households (2011 census)	Number of educational amenities available in village , the distance range code viz; a for 0-5 kms, b for 5-10 kms, c for 10+ kms of nearest place where facility is available							
						Pre-Primary school (PP)	Primary school (P)	Middle school (M)	Secondary School (S)	Senior Secondary school (SS)	Degree college of arts , science & commerce (ASC)	Engineering college(EC)	Medical college (MC)
1	2	3	4	5	6	7	8	9	10	11	12	13	14
730	Mejharadi	330526	55.4	860	156	1	1	a	a	a	b	c	c
731	Kinaidih	330527	34.6	142	29	1	1	a	a	b	c	c	
732	Lalgar	330528	248.9	1963	416	1	1	a	a	b	c	c	
733	Kushtor	330529	184.7	570	125	1		a	a	b	c	c	
734	Gangtiadi	330530	1.6	0	0								
735	Ramchandrapur	330531	131.5	2648	525	2	2	2	2	2	c	c	c
736	Bheti	330532	316.2	1695	292	2	2	a	a	a	b	c	c
737	Nabaghanadi alias Patharbad	330533	233.2	594	116	1	1	a	a	a	c		
738	Khayerbasia Chak	330534	31.7	0	0								
739	Talbarya	330535	358.3	1141	184	1	1	1	1	b	c		
740	Jibanpur Alias Ramjibanpur	330536	63.2	344	64	1	1	a	a	b	c	c	c
741	Nimtikuri	330537	273.6	685	134	1	1	2	2	2	c	c	c
742	Pirargorya	330538	188.4	538	101	1	1	2	b	b			
743	Lediam	330539	218.8	824	183	1	1				c	c	c
744	Kushunda	330540	161.2	506	100	2	3	a	b	b	c	c	c
745	Chhota Pathar	330541	205.6	409	93	1	1	2	2	2			
746	Kashikunri	330542	113.6	317	65	1	1	1	1	2			
747	Baghadabar	330543	19.8	152	30	1	1	a	b	b	b	c	c
748	Manjuri	330544	153.3	410	69	1	1	a	b	b	c	c	c
749	Jiathol	330545	263.9	598	109	1	1	a	b				
750	Dhenkshila	330546	189.4	788	168	2	2	2	2	b	b	c	c
751	Ambari	330547	211.4	420	70	1	1	a	b	c			c
752	Chhayrabari	330548	139.6	431	78	1	1	a	a	a	c		c
753	Tarabari	330549	553	1772	347	1	1	a	b				
754	Kankar Kiari	330550	168.3	680	134	1	2	2	b	c	c	c	c
755	Malibana	330551	163.6	120	19	c	a	c	b	b	c		
756	Dubrajpur	330552	162.5	359	60	1	1	a	a	b	c	c	
757	Kendbarya	330553	95.6	452	78	1	1	a	a	b	c		c
758	Muktipur	330554	107.2	253	49	1	1	b	b	b	b		c
759	Brindabanpur	330555	241	1828	353	1	1		b	b	c		c
760	Anthumajhirdi	330556	49.2	686	127	1	1	b	b	b	c	c	c
761	Bidhakata	330557	144.8	604	125	1	1	a	a	a	c	c	c
762	Amdiha	330558	123.1	400	76	a	a		b	b	c		c
763	Lapahari	330559	201.6	650	113	1	1	a	a	b	c	c	c
764	Gumra	330560	131.3	447	84	2	3	2	2	b	c	c	c
765	Benagaria	330561	137.4	332	68	1	1	b	a	b	c	c	c
766	Ghutgarya	330562	77.6	163	35	a	a	b	a	b	c	c	c
767	Amlagarya	330563	33.2	139	31	a	a	a	a	a		c	c
768	Nuhuchibad	330564	93	239	43	a	a		a	b	c		c
769	Moraldi	330565	159.9	624	124	1	1	a	a	c	c	c	c
770	Shaltora	330566	72.3	941	221	1	1	b	a	b	c	c	c
771	Rambhatdi	330567	235.9	777	162	3	2	1	a	b	c	c	c

- Village Directory

(As in 2009)

le. (If not available within the : < 5 Kms, b for 5-10 Kms and c cility is available is given).						Number of Medical Amenities available. (If not available within the village , the distance range code viz; a for < 5 Kms, b for 5-10 Kms and c for 10+ kms of nearest place where facility is available is given).						Name of Village	Serial Number				
15	16	17	18	19	20	21	22	23	24	25	26			27	28	29	30
Management institute (MI)	Polytechnic (Pt)	Vocational training school /ITI	Non-formal training centre (NFTC)	Special school for disabled (SSD)	Others (specify)	Community health centre (CHC)	Primary health centre (PHC)	Primary health sub centre (PHS)	Maternity and child welfare centre (MCW)	T.B. clinic (TBC)	Hospital-allopathic (HA)	Hospital-alternative medicine (HO)	Dispensary (D)	Veterinary hospital (VH)	Mobile health clinic (MHC)	Family welfare centre (FWC)	
c	c							1	1	1			a			Mejharadi	730
c	c	c				a	a	a	a	a			a	a		Kinaidih	731
c	c	c				a	a	a	a	a	a	b	a	a	a	Lalgar	732
c	c	c				b	a	a	a	a	a	b			a	Kushtor	733
															a	Gangtiadi	734
c	c	c	1	b		a	a	1	1		1	b	a	a	a	Ramchandrapur	735
c	c	c				c	a		a							Bheti	736
		c					a				a			b		Nabaghanadi alias Patharbad	737
					1		b	a			b			b		Khayerbasia Chak	738
		c	1				b	b								Talberya	739
		c					b	a	a	b	b		b	b		Jibanpur Alias Ramjibanpur	740
		c					b	a	a	b	b		b	b		Nimtikuri	741
						1		1								Pirargorya	742
		c														Lediam	743
		c					b	a		b	b		b	b		Kushunda	744
							b	a	a	a						Chhota Pathar	745
							b	a	a	a						Kashikunri	746
		c	c			b	b	b	b	b	c	c		b		Baghadabar	747
		c	c			b	b	b	b	c				b		Manjuri	748
		c				a	b	a	a		a		a			Jiathol	749
		c	c				a	a	a	a	a		3			Dhenkshila	750
		c	c			a	a	a	a	a	a		a	a		Ambari	751
c	c	c					b	b	b	b	b		b	b		Chhayrabari	752
							b	b	b	b	b		b	b		Tarabari	753
		c	c					1	1	1	1			1		Kankar Kiari	754
						2		2	2	2	2	2	2	2	2	Malibana	755
		c	c													Dubrajpur	756
		c	c													Kendberya	757
		c	b				b				b					Muktipur	758
		c						1			b			1		Brindabanpur	759
c	c	c					b	1	1	1	c		1	b	1	Anthumajhirdi	760
c	c	c					c	a		a				c		Bidhakata	761
		c	c					b								Amdiha	762
		c	c				b	1	1	1	b		b	b		Lapahari	763
c	c	c					b	1	1	1	b					Gumra	764
c	c	c				c	b	b	b	b	b		b	c		Benagaria	765
c	c	c				c	b	b	b	b	b		b	c	b	Ghutgarya	766
		c	c													Amlagarya	767
		c	c					b								Nuhuchibad	768
c	c	c				b					b			b		Moraldi	769
c	c					c	b	b	b					c	b	Shaltora	770
		c	c					1	1		c			c		Rambhatdi	771

Serial Number	Name of Village	Number of Non-Government Medical Amenities available.							Availability of drinking water - Yes / No							
		Charitable non Govt. hospital/Nursing home.	Medical practitioner with MBBS Degree	Medical practitioner with other degree	Medical practitioner with no degree	Traditional practitioner and faith healer .	Medicine Shop	Others	Tap water (Treated/Untreated)	Well water (Covered / Uncovered well)	Hand Pump	Tube wells / Bore well	Spring	River / Canal	Tank / Pond / Lake	Others
1	2	32	33	34	35	36	37	38	39	40	41	42	43	44	45	46
730	Mejharadi	0	0	0	0	0	0	0	No	Yes	Yes	No	No	No	No	No
731	Kinaidih	0	0	0	0	0	0	0	No	Yes	Yes	Yes	No	No	No	No
732	Lalgar	0	0	0	0	0	0	0	No	Yes	Yes	No	No	Yes	Yes	No
733	Kushtor	0	0	0	0	0	0	0	Yes	Yes	Yes	No	No	No	Yes	No
734	Gangtiadi															
735	Ramchandrapur	1	1	1	1	0	2	0	Yes	Yes	Yes	Yes	No	Yes	Yes	No
736	Bheti	0	0	0	0	0	0	0	Yes	Yes	Yes	Yes	No	Yes	Yes	Yes
737	Nabaghanadi alias Patharbad	0	0	0	0	0	0	0	No	Yes	Yes	No	No	No	Yes	No
738	Khayerbasia Chak															
739	Talberya	0	0	0	0	0	0	0	No	Yes	Yes	No	No	Yes	Yes	No
740	Jibanpur Alias Ramjibanpur	0	0	0	0	0	0	0	No	Yes	Yes	Yes	No	No	Yes	No
741	Nimtikuri	0	0	0	0	0	0	0	No	No	Yes	Yes	No	No	Yes	No
742	Pirargorya	0	0	0	0	0	0	0	No	No	Yes	No	No	No	No	No
743	Lediam	0	0	0	0	0	0	0	No	Yes	Yes	Yes	No	No	Yes	No
744	Kushunda	0	0	0	0	0	0	0	No	Yes	Yes	Yes	No	No	Yes	No
745	Chhota Pathar	0	0	0	1	0	0	0	No	No	Yes	No	No	No	No	No
746	Kashikunri	0	0	0	0	0	0	0	No	No	Yes	No	No	No	No	No
747	Baghadabar	0	0	0	0	0	0	0	No	Yes	Yes	Yes	No	No	Yes	No
748	Manjuri	0	0	0	0	0	0	0	No	Yes	Yes	Yes	No	No	Yes	No
749	Jiathol	0	0	0	0	0	0	0	No	Yes	Yes	Yes	No	No	Yes	No
750	Dhenkshila	0	0	0	3	0	0	0	No	Yes	Yes	No	No	No	Yes	No
751	Ambari	0	0	0	0	0	0	0	No	Yes	Yes	Yes	No	No	Yes	No
752	Chhayrabari	0	0	0	0	0	0	0	No	Yes	Yes	Yes	No	No	No	No
753	Tarabari	0	0	0	0	0	0	0	No	Yes	Yes	No	No	No	Yes	No
754	Kankar Kiari	0	0	0	0	0	0	0	No	Yes	No	Yes	No	No	No	No
755	Malibana	0	0	0	0	0	0	0	No	Yes	Yes	No	No	No	Yes	No
756	Dubrajpur	0	0	0	0	0	0	0	No	Yes	No	Yes	No	No	No	No
757	Kendberya	0	0	0	0	0	0	0	No	Yes	No	Yes	No	No	No	No
758	Muktipur	0	0	0	0	0	0	0	No	Yes	No	Yes	No	No	No	No
759	Brindabanpur	0	0	0	0	0	1	0	No	Yes	Yes	Yes	No	No	Yes	No
760	Anthumajhirdi	0	0	0	2	2	0	0	No	Yes	Yes	Yes	No	No	Yes	No
761	Bidhakata	0	0	0	0	0	0	0	No	Yes	Yes	Yes	No	No	Yes	No
762	Amdiha	0	0	0	0	0	0	0	No	Yes	Yes	Yes	No	No	Yes	No
763	Lapahari	0	0	0	0	0	0	0	No	Yes	Yes	Yes	No	No	Yes	No
764	Gumra	0	0	0	0	0	0	0	No	Yes	Yes	Yes	No	No	Yes	No
765	Benagaria	0	0	0	0	0	0	0	No	Yes	Yes	No	No	No	No	No
766	Ghutgarya	0	0	0	0	0	0	0	No	Yes	Yes	No	No	No	No	No
767	Amlagarya	0	0	0	0	0	0	0	No	Yes	No	Yes	No	No	No	No
768	Nuhuchibad	0	0	0	0	0	0	0	No	Yes	Yes	Yes	No	No	Yes	No
769	Moraldi	0	0	0	0	0	0	0	No	Yes	Yes	Yes	No	No	Yes	No
770	Shaltora	0	0	0	0	0	0	0	No	Yes	Yes	No	No	No	No	No
771	Rambhatdi	0	0	0	0	0	0	0	No	Yes	Yes	Yes	No	Yes	Yes	No

Availability of toilet & others Yes / No				Communication and transport facilities (If amenities available code -Yes is given except for Village Pin Code ,If not available within the village , the distance range code viz; a for < 5 Kms, b for 5-10 Kms and c for 10+ kms of nearest place where facility is available is given).								
Community toilet including bath.	Community toilet excluding bath.	Rural sanitary mart or sanitary hardware outlet available near the village.	Community bio- gas or recycle of waste for productive use.	Post office(PO)	Sub post office (SPO)	Post & Telegraph office (P&TO)	Village Pin Code	Telephones (Land lines)	Public call office (PCO)	Mobile phone coverage	Name of Village	Serial Number
47	48	49	50	51	52	53	54	55	56	57	2	1
No	No	No	No		a	c	723157	Yes	c	Yes	Mejharadi	730
No	No	No	No			c	723156	Yes	b	Yes	Kinaidih	731
No	No	No	No	a	a	c	723202	Yes	c	Yes	Lalgar	732
No	No	No	No	a	a	c	723156	Yes	Yes	Yes	Kushtor	733
											Gangtiadi	734
No	No	No	No	Yes	Yes	Yes	723142	Yes	Yes	Yes	Ramchandrapur	735
No	No	No	No	c	a	c	723156	a	b	Yes	Bheti	736
No	No	No	No	a	a	c	723156	b	b	b	Nabaghanadi alias Patharbad	737
											Khayerbasia Chak	738
No	No	No	No	Yes	Yes	c	723156	b	c	Yes	Talbarya	739
No	No	No	No	a	b	c	723156	b	b	b	Jibanpur Alias Ramjibanpur	740
No	No	Yes	No	b	a	Yes	723156	b	c	Yes	Nimtikuri	741
No	No	No	No	b		c	723157	a	c	b	Pirargorya	742
No	No	Yes	No	a		c	723157	a	b	Yes	Lediam	743
No	No	Yes	No	a		c	723157	b	b	Yes	Kushunda	744
No	No	No	No	a	b	c	723157	a	Yes	b	Chhota Pathar	745
No	No	No	No	Yes	Yes	c	723157	b	Yes	a	Kashikunri	746
No	No	No	No	b	c	b	723157	b	b	Yes	Baghadabar	747
No	No	No	No	b	c	b	723157	b	b	Yes	Manjuri	748
No	No	No	No	a	c	c	723157	a	c	Yes	Jiathol	749
No	No	Yes	No			c	723157	a	Yes	Yes	Dhenkshila	750
No	No	No	No	a	c	c	723157	a	c	Yes	Ambari	751
No	No	No	No		a	c	723156	b	Yes	Yes	Chhayrabari	752
No	No	No	No	Yes	c	c	723151	b	b	b	Tarabari	753
No	No	No	No	Yes	Yes	c	723151	Yes	Yes	Yes	Kankar Kiari	754
No	No	No	No	a	c	c	723151	c	c	c	Malibana	755
No	No	No	No	a	b	c	723151	a	b	Yes	Dubrajpur	756
No	No	No	No	a	b	c	723151	a	b	Yes	Kendbarya	757
No	No	No	No	b		c	723142	b	c	Yes	Muktipur	758
No	No	No	No	a		c	723142	Yes	c	b	Brindabanpur	759
No	No	No	No	b	a	c	723142	Yes	b	Yes	Anthumajhirdi	760
No	No	No	No	b		c	723151	a	b	Yes	Bidhakata	761
No	No	No	No	b	c	c	723151	a	b	Yes	Amdiha	762
No	No	No	No	a	c	c	723151	a	b	Yes	Lapahari	763
No	No	No	No	a	b	c	723151	b	b	Yes	Gumra	764
No	No	No	No	a	b	c	723151	c	b	Yes	Benagaria	765
No	No	No	No	a	a	c	723157	c	b	Yes	Ghutgarya	766
No	No	No	No	c	c	c	723157	a	c	Yes	Amlagarya	767
No	No	No	No	a	c	c	723151	a	c	Yes	Nuhuchibad	768
No	No	No	No	b	b	c	723151	b	c	Yes	Moraldi	769
No	No	No	No	a		c	723151	c	c	Yes	Shaltora	770
No	No	No	No	Yes	Yes	c	723157	Yes	Yes	Yes	Rambhatdi	771

Communication and transport facilities (If amenities available code -Yes is given except for Village Pin Code ,If not available within the village , the distance range code viz; a for < 5 Kms, b for 5-10 Kms and c for 10+ kms of nearest place where facility is available is given).													Village connected to highway (If amenities available code viz; a for < 5 Kms, b for 5-10 Kms and c for 10+ kms of nearest place where facility is available is given).			
Serial Number	Name of Village	Internet cafes/ Common service centre (CSC)	Private courier facility	Bus service (Public & Private)	Railway stations	Auto/Modified Autos	Taxis and Vans	Tractors	Cycle-pulled rickshaws(Manual & Machine driven)	Carts driven by animals	Sea /River ferry service	Connected to national highway(NH)	Connected to state highway(SH)	Connected to major district road (MDR)	Connected to others district road	Pucca roads
1	2	58	59	60	61	62	63	64	65	66	67	68	69	70	71	72
730	Mejharadi	a	b	Yes	a	Yes	Yes	Yes	Yes	Yes	c	c	a		Yes	Yes
731	Kinaidih	b	c	Yes	a	a	b	Yes	Yes	Yes	c	c	a	a	a	a
732	Lalgar	a	c	a	a	b	Yes	Yes	Yes	Yes	c	c	a	a	b	a
733	Kushtor	a	c	a	a	b	Yes	Yes	Yes	Yes	c	c	a	a	b	a
734	Gangtiadi															
735	Ramchandrapur	b	Yes	Yes	Yes	a	a	Yes	Yes	Yes	c					Yes
736	Bheti	c	c	b	b	b	b	b	Yes	Yes	c	c	b		Yes	Yes
737	Nabaghanadi alias Patharbad	c	b	b	b	b	a	b	Yes	c	c	c				Yes
738	Khayerbasia Chak															
739	Talberya	b	b	b	b	b	Yes	Yes	b	Yes	c	c		b	b	Yes
740	Jibanpur Alias Ramjibanpur	c	c	a	b	a	a	b	Yes	c	c			b	b	a
741	Nimtikuri	c	b	b	b	b	b	Yes	b	Yes	c	c		b	b	b
742	Pirargorya	b	b	a	b	b	a	b	Yes	c	c				Yes	a
743	Lediam	b	b	a	c	b	a	Yes	Yes	Yes	c					a
744	Kushunda	c	c	b	c	b	a	Yes	b	Yes	c	c		b		b
745	Chhota Pathar	b	b	Yes	Yes	Yes	Yes	Yes	Yes	c	c	c				Yes
746	Kashikunri	b	b	Yes	Yes	Yes	Yes	Yes	Yes	c	c					Yes
747	Baghadabar	c	b	b	b	b	b	Yes	Yes	Yes	c	b	b	b		Yes
748	Manjuri	c	b	b	b	b	b	Yes	Yes	Yes	c	c	b	b		Yes
749	Jiathol	Yes	Yes	Yes	b	a	a	a	a	Yes	c	c	a	a	Yes	a
750	Dhenkshila	c	b	Yes	b	Yes	Yes	Yes	Yes	Yes	Yes			Yes	Yes	Yes
751	Ambari	b	b	Yes	b	a	a	a	a	Yes	c	c		a	Yes	a
752	Chhayrabari	Yes	c	Yes	b	b	b	b	b	Yes	c	c	b	b	a	Yes
753	Tarabari	b	b	a	b	b	Yes	a	b	c	c	c				a
754	Kankar Kiari	b	Yes	Yes	Yes	Yes	Yes	Yes	Yes	Yes	Yes				Yes	Yes
755	Malibana	b	c	b	b	b	b	b	b	b	c	c	b	b	b	a
756	Dubrajpur	b	c	a	b	a	a	b	Yes	Yes	c	b		b		b
757	Kendberya	b	b	b	b	b	a	b	a	Yes	c	b		b		b
758	Muktipur	b	b	a	b	b	a	a	Yes	Yes	c	b				Yes
759	Brindabanpur	b	c	a	a	a	a	Yes	Yes	c	c	c	c			Yes
760	Anthumajhirdi	c	c	b	a	b	a	b	Yes	Yes	c	c	b			a
761	Bidhakata	c	b	a	b	a	a	b	Yes	Yes	c	c	a		a	a
762	Amdiha	c	a	a	b	a	a	b	Yes	c	c	c	c	a	a	Yes
763	Lapahari	c	b	a	b	b	b	Yes	Yes	Yes	c	c	a	a		a
764	Gumra	c	c	a	b	b	a	a	Yes	Yes	c	c	a			a
765	Benagaria	b	c	Yes	c	b	b	Yes	b	Yes	c	c		Yes	Yes	a
766	Ghutgarya	b	c	a	c	b	b	Yes	b	Yes	c	c	a	Yes	a	a
767	Amlagarya	Yes	b	a	b	Yes	a	b	Yes	c	c		a	Yes	a	b
768	Nuhuchibad	c	c	a	b	a	a	b	Yes	c	Yes	c	c	b	a	a
769	Moraldi	c	a	a	b	b	a	b	Yes	c	c	c	a	Yes		b
770	Shaltora	c	b	Yes	c	b	Yes	b	Yes	Yes	c	c		Yes	Yes	a
771	Rambhatdi	c	b	a	Yes	b	Yes	c	Yes	Yes	c	c	a			b

ys,village roads, banks & credit societies :-Yes is given, If not available within the code viz; a for <5 Kms, b for 5-10 Kms place where facility is available is given).										Availability of miscellaneous facilities (If amenities available code -Yes is given, If not available within the village , the distance range code viz; a for < 5 Kms, b for 5-10 Kms and c for 10+ kms of nearest place where facility is available is given).							Name of Village	Serial Number
73	74	75	76	77	78	79	80	81	82	83	84	85	86	87				
Kutchcha roads	Water bounded macadam(WBM) roads	Navigable waterway (river/canal)(NW)	Footpaths (FP)	Commercial & Co-operative Banks	ATM	Agricultural Credit Societies	Self-Help Group (SHG)	Public distribution system (PDS) shop	Mandis / Regular market	Weekly Haat	Agricultural marketing society	Integrated Child Development Scheme (Nutritional Centres)	Anganwadi Centre (Nutritional Centres)	Others (Nutritional Centres)				
Yes				a	a	c	Yes	a	c	a	Yes	Yes	Yes	Yes	Mejharadi	730		
Yes				a	a	c	Yes	a	c	a	a	Yes	Yes	Yes	Kinaidih	731		
Yes	Yes	c	c	a	a	Yes	Yes	Yes	Yes	a	a	Yes	Yes	Yes	Lalgar	732		
Yes	Yes	c	c	Yes	a	c	Yes	a	c	a	Yes	Yes	Yes	Yes	Kushtor	733		
															Gangtiadi	734		
Yes	Yes			Yes	Yes	c	Yes	Yes	c	Yes	Yes	Yes	Yes	Yes	Ramchandrapur	735		
a	Yes			b	b	c	Yes	Yes	c	Yes	Yes	Yes	Yes	Yes	Bheti	736		
a						c	Yes	a	c	b	Yes	b	Yes	Yes	Nabaghanadi alias Patharbad	737		
															Khayerbasia Chak	738		
Yes				b	c	c	Yes	Yes	c	Yes	Yes	Yes	Yes	Yes	Talbarya	739		
Yes	Yes	Yes	Yes		b	c	Yes	Yes	c	Yes	Yes	Yes	Yes	Yes	Jibanpur Alias Ramjibanpur	740		
Yes				b	b	c	Yes	Yes	c	Yes	Yes	Yes	Yes	Yes	Nimtikuri	741		
a						c	Yes	Yes	c	Yes	Yes	Yes	Yes	Yes	Pirargorya	742		
Yes						c	Yes	Yes	c	Yes	Yes	Yes	Yes	Yes	Lediam	743		
Yes						c	Yes	Yes	c	Yes	Yes	Yes	Yes	Yes	Kushunda	744		
Yes		Yes		b	b	c	Yes	Yes	c	Yes	Yes	Yes	Yes	Yes	Chhota Pathar	745		
Yes		Yes	Yes	Yes	b	c	Yes	Yes	c	Yes	Yes	Yes	Yes	Yes	Kashikunri	746		
Yes	Yes	Yes	Yes	b	b	c	Yes	Yes	c	Yes	Yes	Yes	Yes	Yes	Baghadabar	747		
Yes	Yes	Yes	Yes	b	b	c	Yes	Yes	c	Yes	Yes	Yes	Yes	Yes	Manjuri	748		
b				a	c	c	Yes	Yes	c	Yes	Yes	Yes	Yes	Yes	Jiathol	749		
Yes	Yes			a	c	c	Yes	Yes	c	a	Yes	Yes	Yes	Yes	Dhenkshila	750		
a	Yes			a	c	c	Yes	Yes	c	Yes	Yes	Yes	Yes	Yes	Ambari	751		
Yes	Yes	Yes	Yes	b	b	c	Yes	Yes	c	Yes	Yes	Yes	Yes	Yes	Chhayrabari	752		
a						c	Yes	Yes	c	Yes	Yes	Yes	Yes	Yes	Tarabari	753		
Yes	Yes	Yes	Yes	Yes	Yes	Yes	Yes	Yes	Yes	Yes	Yes	Yes	Yes	Yes	Kankar Kiari	754		
a				b		c	Yes	Yes	c	Yes	Yes	Yes	Yes	Yes	Malibana	755		
Yes					b	c	Yes	Yes	c	b	Yes	Yes	Yes	Yes	Dubrajpur	756		
Yes	Yes	Yes	Yes		b	c	Yes	Yes	c	b	Yes	Yes	Yes	Yes	Kendbarya	757		
Yes	Yes	Yes	Yes	a	a	c	Yes	a	c	b	Yes	Yes	Yes	Yes	Muktipur	758		
Yes				a	c	c	Yes	Yes	c	Yes	Yes	Yes	Yes	Yes	Brindabanpur	759		
Yes	Yes			b	b	c	Yes	a	c	a	Yes	Yes	Yes	Yes	Anthumajhirdi	760		
Yes				c	c	c	Yes	Yes	c	b	Yes	Yes	Yes	Yes	Bidhakata	761		
Yes	Yes	Yes	Yes	b	c	c	Yes	a	c	b	Yes	a	Yes	Yes	Amdiha	762		
a	Yes			b	c	c	Yes	a	c	a	Yes	Yes	Yes	Yes	Lapahari	763		
Yes		Yes			b	c	Yes	Yes	c	Yes	Yes	Yes	Yes	Yes	Gumra	764		
Yes	a	c	c	c	c	b	Yes	Yes	c	b	b	Yes	Yes	Yes	Benagaria	765		
Yes	Yes	c	c	c	c	b	Yes	Yes	c	b	b	Yes	Yes	Yes	Ghutgarya	766		
a		Yes		c	c	c	Yes	Yes	c	Yes	Yes	Yes	Yes	Yes	Amlagarya	767		
a				b	c	c	Yes	a	c	b	Yes	a	a	Yes	Nuhuchibad	768		
Yes		Yes			b	c	Yes	Yes	c	Yes	Yes	Yes	Yes	Yes	Moraldi	769		
Yes				c	c	c	Yes	Yes	Yes	Yes	Yes	Yes	Yes	Yes	Shaltora	770		
Yes				b	c	c	Yes	Yes	c	Yes	Yes	Yes	Yes	Yes	Rambhatdi	771		

Availability of miscellaneous facilities (If amenities available code -Yes is given, If not available within the village , the distance range code viz; a for < 5 Kms, b for 5-10 Kms and c for 10+ kms of nearest place where facility is available is given).												Availability of electricity (Yes/No)			
Serial Number	Name of Village	ASHA (Accredited Social Health Activist)	Community centre with/without TV	Sports Field,	Sports Club / Recreation Centre	Cinema / Video Hall	Public Library	Public Reading Room	Newspaper Supply	Assembly Polling station	Birth & Death Registration Office	Power Supply for Domestic Use (ED)	Power Supply for Agricultural Use (EAG)	Power Supply for Commercial Use (EC)	Power Supply for All Uses (EA)
1	2	88	89	90	91	92	93	94	95	96	97	98	99	100	101
730	Mejharadi	Yes	Yes	Yes	Yes	Yes	Yes	Yes	Yes	a	Yes	Yes	No	Yes	No
731	Kinaidih	Yes	Yes	Yes	Yes	Yes	Yes	Yes	Yes	Yes	Yes	Yes	No	No	No
732	Lalgar	Yes	c	Yes	Yes	c	a	a	a	Yes	a	Yes	Yes	Yes	Yes
733	Kushtor	Yes	Yes	Yes	Yes	Yes	Yes	Yes	a	a	a	Yes	No	No	No
734	Gangtiadi														
735	Ramchandrapur	Yes	Yes	Yes	Yes	Yes	Yes	Yes	Yes	Yes	Yes	Yes	No	No	No
736	Bheti	Yes	Yes	Yes	Yes	c	a	Yes	a	Yes	Yes	Yes	No	No	No
737	Nabaghanadi alias Patharbad	Yes	Yes	Yes	Yes	Yes	Yes	Yes	Yes	Yes	Yes	Yes	No	No	No
738	Khayerbasia Chak														
739	Talberya	Yes	Yes	Yes	Yes	Yes	Yes	Yes	Yes	Yes	Yes	Yes	No	Yes	No
740	Jibanpur Alias Ramjibanpur	Yes	Yes	Yes	Yes	Yes	Yes	Yes	Yes	Yes	Yes	Yes	No	No	No
741	Nimtikuri	Yes	Yes	Yes	Yes	Yes	Yes	Yes	Yes	Yes	Yes	Yes	No	No	No
742	Pirargorya	Yes	Yes	Yes	Yes	Yes	Yes	Yes	Yes	Yes	Yes	Yes	No	No	No
743	Lediam	Yes	Yes	Yes	Yes	Yes	Yes	Yes	Yes	Yes	Yes	Yes	No	No	No
744	Kushunda	Yes	Yes	Yes	Yes	Yes	Yes	Yes	Yes	Yes	Yes	Yes	No	No	No
745	Chhota Pathar	Yes	Yes	Yes	Yes	Yes	Yes	Yes	Yes	Yes	Yes	Yes	No	No	No
746	Kashikunri	Yes	Yes	Yes	Yes	Yes	Yes	Yes	Yes	Yes	Yes	Yes	No	No	No
747	Baghadabar	Yes	Yes	Yes	Yes	Yes	Yes	Yes	Yes	Yes	Yes	Yes	No	No	No
748	Manjuri	Yes	Yes	Yes	Yes	Yes	Yes	Yes	Yes	Yes	Yes	Yes	No	No	No
749	Jiathol	Yes	Yes	Yes	Yes	Yes	Yes	Yes	Yes	Yes	Yes	Yes	No	No	No
750	Dhenkshila	Yes	Yes	Yes	Yes	a	a	Yes	Yes	Yes	Yes	Yes	No	No	No
751	Ambari	Yes	Yes	Yes	Yes	Yes	Yes	Yes	Yes	Yes	Yes	Yes	No	No	No
752	Chhayrabari	Yes	Yes	Yes	Yes	Yes	Yes	Yes	Yes	Yes	Yes	Yes	No	No	No
753	Tarabari	Yes	Yes	Yes	Yes	Yes	Yes	Yes	Yes	Yes	Yes	Yes	No	No	No
754	Kankar Kiari	Yes	Yes	Yes	Yes	Yes	Yes	Yes	Yes	Yes	Yes	Yes	No	No	No
755	Malibana	Yes	Yes	Yes	Yes	Yes	Yes	Yes	Yes	Yes	Yes	Yes	No	No	No
756	Dubrajpur	Yes	Yes	Yes	Yes	Yes	Yes	Yes	Yes	Yes	b	Yes	No	No	No
757	Kendberya	Yes	Yes	Yes	Yes	Yes	Yes	Yes	Yes	a	b	Yes	No	No	No
758	Muktipur	Yes	Yes	Yes	Yes	Yes	Yes	Yes	Yes	Yes	Yes	Yes	No	No	No
759	Brindabanpur	Yes	Yes	Yes	Yes	Yes	Yes	Yes	Yes	Yes	Yes	Yes	No	No	No
760	Anthumajhirdi	a	Yes	Yes	Yes	c	b	b	Yes	a	b	Yes	Yes	No	No
761	Bidhakata	Yes	Yes	Yes	Yes	c	Yes	Yes	Yes	Yes	a	Yes	No	No	No
762	Amdiha	Yes	Yes	Yes	Yes	Yes	Yes	Yes	Yes	a	a	Yes	No	No	No
763	Lapahari	Yes	Yes	a	Yes	a	b	Yes	Yes	a	Yes	Yes	No	No	No
764	Gumra	Yes	Yes	Yes	Yes	Yes	Yes	Yes	Yes	Yes	Yes	Yes	No	No	No
765	Benagaria	Yes	c	Yes	Yes	b	b	b	a	a	a	Yes	No	No	No
766	Ghutgarya	b	c	Yes	Yes	b	b	b	a	Yes	a	Yes	No	No	No
767	Amlagarya	Yes	Yes	Yes	Yes	Yes	Yes	Yes	Yes	Yes	Yes	Yes	No	No	No
768	Nuhuchibad	Yes	Yes	Yes	Yes	Yes	Yes	Yes	Yes	a	a	Yes	No	No	No
769	Moraldi	Yes	Yes	Yes	Yes	Yes	Yes	Yes	Yes	Yes	Yes	Yes	No	No	No
770	Shaltora	Yes	Yes	Yes	Yes	Yes	Yes	Yes	Yes	Yes	a	Yes	No	No	No
771	Rambhatdi	Yes	Yes	Yes	Yes	c	Yes	Yes	Yes	Yes	Yes	Yes	No	No	No

Nearest Town		Land Use							
		Area under different types of land use (in hectares rounded up to one decimal place)							
Name	Distance range code i.e. a for < 5 Kms, b for 5-10 Kms and c for 10+ kms .	Forests	Area under Non-agricultural Uses	Barren and Un-cultivable land	Permanent Pastures and Other Grazing Lands	Land Under Miscellaneous Tree Crops etc.	Culturable Waste Land	Name of Village	Serial Number
102	103	104	105	106	107	108	109	2	1
BURNPUR	c	0	9.6	0	0	0	0	Mejharadi	730
BURNPUR	c	0	8	0	0	0	8	Kinaidih	731
BURNPUR	c	23.2	25.5	0	0	0	4.5	Lalgar	732
BURNPUR	c	1.9	19.5	0	0	0	5.5	Kushtor	733
		0	0	0	0	0	0.6	Gangtiadi	734
BURNPUR	b	2.2	25.5	0	0	0	5.5	Ramchandrapur	735
BURNPUR	c	27.1	70	0	0	0	15	Bheti	736
BURNPUR	c	14.3	35.2	0	0	0	18.2	Nabaghanadi alias Patharbad	737
		3	3	0	0	0	8	Khayerbasia Chak	738
BURNPUR	c	27.3	61	0	0	0	33	Talberya	739
BURNPUR	c	0	7	0	0	0	17.2	Jibanpur Alias Ramjibanpur	740
BURNPUR	c	4.8	27	0	0	0	76.8	Nimtikuri	741
BURNPUR	c	17	22	0	0	0	32.4	Pirargorya	742
BVRNPUR	c	26	25.5	0	0	0	33.3	Lediam	743
BURNPUR	c	3.8	18	0	0	0	46.4	Kushunda	744
BURNPUR	c	25	23	0	0	0	31.6	Chhota Pathar	745
BURNPUR	c	1.6	16	0	0	0	13	Kashikunri	746
BURNPUR	c	0	0	0	0	0	0	Baghadabar	747
BURNPUR	c	2.2	18	0	0	0	39.1	Manjuri	748
BURNPUR	c	14	69	0	0	0	34.8	Jiathol	749
RAGHUNATHPUF	c	6	29	0	0	0	26.3	Dhenkshila	750
RAGHUNATHPUF	c	20	21	0	0	0	21.4	Ambari	751
BURNPUR	c	0	22	0	0	0	21.2	Chhayrabari	752
RAGHUNATHPUF	c	0	23	0	0	0	3	Tarabari	753
RAGHUNATHPUF	c	0	12.5	0	0	0	13.9	Kankar Kiari	754
BURNPUR	c	2	6.2	0	0	0	42	Malibana	755
BURNPUR	c	9	42.9	0	0	0	1	Dubrajpur	756
BURNPUR	c	0	5	0	0	0	5.6	Kendberya	757
RAGHUNATHPUF	b	20.1	9.5	0	0	0	6.6	Muktipur	758
RAGHUNATHPUF	b	40.5	15.4	0	0	0	0	Brindabanpur	759
RAGHUNATHPUF	c	2.2	8.7	0	0	0	2.5	Anthumajhirdi	760
RAGHUNATHPUF	c	0	39.4	0	0	0	5.4	Bidhakata	761
RAGHUNATHPUF	c	0	36.6	0	0	0	5.5	Amdiha	762
RAGHUNATHPUF	c	1.8	15	0	0	0	11.3	Lapahari	763
RAGHUNATHPUF	c	0	5.5	0	0	0	6	Gumra	764
RAGHUNATHPUF	c	0	29.1	0	0	0	7.9	Benagaria	765
RAGHUNATHPUF	c	1.5	19.6	0	0	0	6	Ghutgarya	766
RAGHUNATHPUF	c	0	1.3	0	0	0	0	Amlagarya	767
RAGHUNATHPUF	c	3	25	0	0	0	36.1	Nuhuchibad	768
RAGHUNATHPUF	c	0	40.9	0	0	0	0	Moraldi	769
RAGHUNATHPUF	c	0	5.3	0	0	0	8	Shaltora	770
RAGHUNATHPUF	c	2	62.9	0	0	0	0	Rambhatdi	771

Land Use												
Area under different types of land use (in hectares rounded up to one decimal place)							Area irrigated by source (in hectare).					
Serial Number	Name of Village	Fallow lands other than current fallows	Current Fallows	Net Area Sown	Total Irrigated Land Area	Total Un-irrigated Land Area	Canals (C)	Wells/Tube-wells(W/TW)	Tanks/Lakes(T/L)	Water Falls(WF)	Others(O)	
1	2	110	111	112	113	114	115	116	117	118	119	
730	Mejharadi	0	0	45.8	15	30.8	0	10	5	0	0	
731	Kinaidih	0	0	18.6	8.5	10.1	0	1	7.5	0	0	
732	Lalgar	0	0	195.7	116	79.7	0	51	65	0	0	
733	Kushtor	0	0	157.9	70	87.9	0	5	65	0	0	
734	Gangtiadi	0	0	1	0	1	0	0	0	0	0	
735	Ramchandrapur	0	0	98.2	21	77.2	0	2	19	0	0	
736	Bheti	0	0	204	85	119	0	10	75	0	0	
737	Nabaghanadi alias Patharbad	0	0	165.4	112	53.4	0	12	100	0	0	
738	Khayerbasia Chak	0	0	17.7	2	15.7	0	0	2	0	0	
739	Talbarya	0	0	237	25	212	0	5	20	0	0	
740	Jibanpur Alias Ramjibanpur	0	0	39	17	22	0	0	17	0	0	
741	Nimtikuri	0	0	165	17	148	0	1.5	15.5	0	0	
742	Pirargorya	0	0	117	12	105	0	0	12	0	0	
743	Lediam	0	0	134	10	124	0	3	7	0	0	
744	Kushunda	0	0	93	5	88	0	5	0	0	0	
745	Chhota Pathar	0	0	126	10	116	0	2	8	0	0	
746	Kashikunri	0	0	83	23	60	0	0	23	0	0	
747	Baghadabar	0	0	19.8	16	3.8	0	1	15	0	0	
748	Manjuri	0	0	94	17	77	0	0	17	0	0	
749	Jiathol	0	0	146	19	127	0	3	16	0	0	
750	Dhenkshila	0	0	128	31	97	0	3	28	0	0	
751	Ambari	0	0	149	27	122	0	1	26	0	0	
752	Chhayrabari	0	0	96.4	33	63.4	0	1	32	0	0	
753	Tarabari	0	0	527	224	303	0	0	224	0	0	
754	Kankar Kiari	0	0	141.9	32	109.9	0	0	32	0	0	
755	Malibana	0	0	113.3	12	101.3	0	0	12	0	0	
756	Dubrajpur	0	0	109.6	18	91.6	0	0	18	0	0	
757	Kendbarya	0	0	85	35	50	0	0	35	0	0	
758	Muktipur	0	0	71	41	30	0	0	41	0	0	
759	Brindabanpur	0	0	185	89	96	0	0	89	0	0	
760	Anthumajhirdi	0	0	35.7	25	10.7	0	0	25	0	0	
761	Bidhakata	0	0	100	9	91	0	2	7	0	0	
762	Amdiha	0	0	81	5	76	0	2	3	0	0	
763	Lapahari	0	0	173.5	38	135.5	0	0	38	0	0	
764	Gumra	0	0	119.8	38	81.8	0	0	38	0	0	
765	Benagaria	0	0	100.4	10	90.4	0	0	10	0	0	
766	Ghutgarya	0	0	50.4	6	44.4	0	0	6	0	0	
767	Amlagarya	0	0	31.9	18	13.9	0	0	18	0	0	
768	Nuhuchibad	0	0	28.9	10	18.9	0	0	10	0	0	
769	Moraldi	0	0	119	18	101	0	0	18	0	0	
770	Shaltora	0	0	59	20	39	0	0	20	0	0	
771	Rambhatdi	0	0	171	132	39	0	2	130	0	0	

Name of three most important commodities manufactured			Name of Village	Serial Number
First	Second	Third		
120	121	122	2	1

			Mejharadi	730
			Kinaidih	731
Tiles			Lalgar	732
Country Lique Shop			Kushtor	733
			Gangtiadi	734
			Ramchandrapur	735
Pottery			Bheti	736
			Nabaghanadi alias Patharbad	737
			Khayerbasia Chak	738
			Talberya	739
			Jibanpur Alias Ramjibanpur	740
			Nimtikuri	741
			Pirargorya	742
			Lediam	743
			Kushunda	744
			Chhota Pathar	745
			Kashikunri	746
			Baghadabar	747
			Manjuri	748
			Jiathol	749
			Dhenkshila	750
			Ambari	751
			Chhayrabari	752
Small Metalworks			Tarabari	753
			Kankar Kiari	754
			Malibana	755
			Dubrajpur	756
			Kendberya	757
			Muktipur	758
			Brindabanpur	759
Hand Loom			Anthumajhirdi	760
			Bidhakata	761
			Amdiha	762
			Lapahari	763
			Gumra	764
			Benagaria	765
			Ghutgarya	766
			Amlagarya	767
			Nuhuchibad	768
			Moraldi	769
			Shaltora	770
			Rambhatdi	771

Census of India 2011
Amenities and Land use

Serial Number	Name of Village	Location code no.	Total area of the village (in hectares rounded up to one decimal place)	Total population (2011 census)	Number of households (2011 census)	Number of educational amenities available in village , the distance range code viz; a for 0-5 kms, b for 5-10 kms, c for 10+ kms of nearest place where facility is available							
						Pre-Primary school (PP)	Primary school (P)	Middle school (M)	Secondary School (S)	Senior Secondary school (SS)	Degree college of arts , science & commerce (ASC)	Engineering college(EC)	Medical college (MC)
1	2	3	4	5	6	7	8	9	10	11	12	13	14
772	Latulbad	330568	83.4	459	114	2	1			1	1	1	
773	Dulalgora	330569	115.8	369	64	1	1						
774	Baghaband	330570	267.8	1214	254	1	1 a	b			c	c	c
775	Ledasan	330571	63.3	191	42	1	1 a	a	b	c	c	c	
776	Kherad	330572	188.3	795	143	1	2 a	a	b	c	c	c	
777	Salberya	330573	365.9	1018	209	1	1	1	1 c	c	c	c	
778	Santuri	330574	578.9	2700	586	3	3	2	1	b		c	
779	Teashi	330575	134.8	940	173	1	1 a	a	a	b	c	c	
780	Hansdima	330576	76.9	469	93 b	a	a	a	a	b	c	c	
781	Kalipahari	330577	169.4	994	187	1	1 a	a	a	b	c	c	
782	Marbedya	330578	335.8	1397	238	1	1	1	1	1 b	c	c	
783	Ghoramurga	330579	280.4	1246	253	1	1	1 b	b	b			
784	Kharbar	330580	255.9	554	95	1	1	1 b			1	1	1
785	Kendthol	330581	249.1	476	85	1	1	1	1	1	1	2	1
786	Gorsika	330582	729.4	1741	322	2	2 a	a	c	c	c	c	
787	Matidundra	330583	186.9	524	101	1	1 b	b	b	c	c	c	
788	Goalberya	330584	373.1	864	161	1	1						
789	Palash Pahari	330585	117.9	242	48	1	1	1	1	2	1	1	
790	Benrya	330586	173	713	143	1	1	1	1 b	c	c	c	
791	Kulai	330587	314.5	1217	233	1	1	1	2	1	c	c	
792	Gothbathan	330588	118.1	0	0								
Block T O T A L :			17578.8	72586	14249	101	102	37	32	18	4	4	4

- Village Directory

(As in 2009)

le. (If not available within the : < 5 Kms, b for 5-10 Kms and c cility is available is given).						Number of Medical Amenities available. (If not available within the village , the distance range code viz; a for < 5 Kms, b for 5-10 Kms and c for 10+ kms of nearest place where facility is available is given).										Name of Village	Serial Number		
Management institute (MI)	Polytechnic (Pt)	Vocational training school /ITI	Non-formal training centre (NFTC)	Special school for disabled (SSD)	Others (specify)	Community health centre (CHC)	Primary health centre (PHC)	Primary health sub centre (PHS)	Maternity and child welfare centre (MCW)	T.B. clinic (TBC)	Hospital-allopathic (HA)	Hospital-alternative medicine (HO)	Dispensary (D)	Veterinary hospital (VH)	Mobile health clinic (MHC)			Family welfare centre (FWC)	
15	16	17	18	19	20	21	22	23	24	25	26	27	28	29	30	31	2	1	
	1	1	1					1		c			1				Latulbad	772	
							b	b	b	b	b	b	b	b			Dulalgora	773	
c	c	c	c				b	b	b	b	b	b	b	b	b	b	Baghaband	774	
c	c	c		c			a	a	a	a	a			a			Ledasan	775	
c	c	c				c	a	a	a	a	a	c	a	c	a	a	Kherad	776	
c	c	c	c				a	a	a	a	a		a	a			Salberya	777	
	c	c		c				1	1								Santuri	778	
c	c	c		c			a	a	a	a	a			a			Teashi	779	
c	c	c		c		c	a	1	1	c	a	c	b	b			1 Hansdima	780	
c	c	c		c		c	a	1		c	a	b	b	b		a	Kalipahari	781	
	c	c		c			b	1	1	1							Marbedya	782	
							b	a						b			Ghoramurga	783	
	1	1	1		1			1	1		c		b	c	c	c	Kharbar	784	
	1	1	1		1			1	1		c		a	c	c	c	Kendthol	785	
c	c	c					2		1	2	2	2	2	2	2	2	2	Gorsika	786
c	c	c				a	a	a	a	a	b				a	b	Matidundra	787	
							2		2	2	2	2	2	2	2	2	2	Goalberya	788
									1		1	1			1			Palash Pahari	789
c	c	c		c			b	c	b	b	b			b			Benrya	790	
	c	b					b	a		c	b			b			Kulai	791	
																	Gothbathan	792	
3	3	3	5	5	5	9	6	33	24	21	14	10	16	14	11	18	: Block T O T A L		

Serial Number	Name of Village	Number of Non-Government Medical Amenities available.							Availability of drinking water - Yes / No							
		Charitable non Govt. hospital/Nursing home.	Medical practitioner with MBBS Degree	Medical practitioner with other degree	Medical practitioner with no degree	Traditional practitioner and faith healer .	Medicine Shop	Others	Tap water (Treated/Untreated)	Well water (Covered / Uncovered well)	Hand Pump	Tube wells / Bore well	Spring	River / Canal	Tank / Pond / Lake	Others
1	2	32	33	34	35	36	37	38	39	40	41	42	43	44	45	46
772	Latulbad	0	0	0	0	0	0	0	No	No	Yes	No	No	No	Yes	No
773	Dulalgora	0	0	0	0	0	0	0	No	No	Yes	Yes	No	No	Yes	No
774	Baghaband	0	0	0	0	0	0	0	No	Yes	Yes	Yes	No	No	Yes	No
775	Ledasan	0	0	0	0	0	0	0	No	Yes	Yes	Yes	No	No	Yes	No
776	Kherad	0	0	0	0	0	0	0	No	Yes	Yes	No	No	No	Yes	No
777	Salberya	0	0	0	0	0	0	0	Yes	Yes	No	Yes	No	No	Yes	No
778	Santuri	0	0	0	0	0	3	0	Yes	No	Yes	Yes	No	No	Yes	No
779	Teashi	0	0	0	0	0	0	0	No	Yes	Yes	Yes	No	No	Yes	No
780	Hansdima	0	0	0	0	0	0	0	No	Yes	No	Yes	No	No	Yes	No
781	Kalipahari	0	0	0	0	0	0	0	No	Yes	Yes	Yes	No	No	Yes	No
782	Marbedya	0	0	0	2	0	0	0	No	Yes	Yes	Yes	No	No	Yes	No
783	Ghoramurga	0	0	0	0	0	0	0	No	Yes	Yes	No	No	No	Yes	No
784	Kharbar	0	0	0	0	0	0	0	No	Yes	No	Yes	No	No	Yes	No
785	Kendthol	0	0	0	0	0	0	0	No	Yes	No	Yes	No	No	Yes	No
786	Gorsika	0	0	0	0	0	0	0	No	Yes	Yes	No	No	No	Yes	No
787	Matidundra	0	0	1	2	0	0	0	No	Yes	Yes	No	No	Yes	Yes	No
788	Goalberya	0	0	0	0	0	2	2	No	Yes	Yes	No	No	No	Yes	No
789	Palash Pahari	0	0	0	0	0	0	0	No	Yes	Yes	Yes	No	No	No	No
790	Benrya	0	0	0	0	0	0	0	No	Yes	Yes	Yes	No	No	Yes	No
791	Kulai	0	0	0	0	0	0	0	No	Yes	No	Yes	No	No	No	No
792	Gothbathan															
Block T O T A L :		2	1	5	11	3	11	5	12	80	71	56	0	19	74	2

Availability of toilet & others Yes / No				Communication and transport facilities (If amenities available code -Yes is given except for Village Pin Code ,If not available within the village , the distance range code viz; a for < 5 Kms, b for 5-10 Kms and c for 10+ kms of nearest place where facility is available is given).								
Community toilet including bath.	Community toilet excluding bath.	Rural sanitary mart or sanitary hardware outlet available near the village.	Community bio- gas or recycle of waste for productive use.	Post office(PO)	Sub post office (SPO)	Post & Telegraph office (P&TO)	Village Pin Code	Telephones (Land lines)	Public call office (PCO)	Mobile phone coverage	Name of Village	Serial Number
47	48	49	50	51	52	53	54	55	56	57	2	1
No	No	No	No	Yes	Yes	Yes	723157	b	b	b	Latulbad	772
No	No	No	No	b	c	c	723157	b	b	Yes	Dulalgora	773
No	No	No	No	b	c	c	723157	b	b	Yes	Baghaband	774
No	No	No	No	a	c	c	723157	c	b	Yes	Ledasan	775
No	No	No	No	a	a	c	723157	c	b	Yes	Kherad	776
No	No	No	No	a		c	723157	a	b	Yes	Salberya	777
No	No	Yes	No	Yes		c	723157	Yes	b	Yes	Santuri	778
No	No	No	No	a	c	c	723157	a	b	Yes	Teashi	779
No	No	No	No	a	a	c	723157	c	b	Yes	Hansdima	780
No	No	No	No	a	a	c	723133	c	b	a	Kalipahari	781
No	No	No	No	Yes	c	c	723133	b	b	Yes	Marbedya	782
No	No	No	No	a	b	c	723133	a	Yes	Yes	Ghoramurga	783
No	No	No	No	a	a	c	723133	c	b	Yes	Kharbar	784
No	No	No	No	a	a	c	723133	c	b	Yes	Kendthol	785
No	No	No	No	Yes	c	c	723133	c	Yes	Yes	Gorsika	786
No	No	No	No	b	a	b	723133	b	b	Yes	Matidundra	787
No	No	No	No	a	a	c	723133	a	b	Yes	Goalberya	788
No	No	No	No	a	Yes	c	723133	b	b	Yes	Palash Pahari	789
No	No	No	No	Yes	c	c	723133	b	b	Yes	Benrya	790
No	No	No	No	c	Yes	c	723133	a	b	Yes	Kulai	791
											Gothbathan	792
0	1	9	0	16	8	3	92	26	16	78	: Block TOTAL	

Communication and transport facilities (If amenities available code -Yes is given except for Village Pin Code ,If not available within the village , the distance range code viz; a for < 5 Kms, b for 5-10 Kms and c for 10+ kms of nearest place where facility is available is given).													Village connected to highway (If amenities available code viz; a for < 5 Kms, b for 5-10 Kms and c for 10+ kms of nearest place where facility is available is given).				
Serial Number	Name of Village	Internet cafes/ Common service centre (CSC)	Private courier facility	Bus service (Public & Private)	Railway stations	Auto/Modified Autos	Taxis and Vans	Tractors	Cycle-pulled rickshaws(Manual & Machine driven)	Carts driven by animals	Sea /River ferry service	Connected to national highway(NH)	Connected to state highway(SH)	Connected to major district road (MDR)	Connected to others district road	Pucca roads	
1	2	58	59	60	61	62	63	64	65	66	67	68	69	70	71	72	
772	Latulbad	c	b	Yes	Yes	b	Yes	Yes	Yes	Yes	c				Yes	b	
773	Dulalgora	b	b	a	c	b	a	a	Yes	Yes	Yes	c				a	
774	Baghaband	b	Yes	Yes	b	b	Yes	b	Yes	Yes	c	c		Yes	Yes	Yes	
775	Ledasan	c	c	Yes	c	Yes	Yes	Yes	Yes	Yes	c	c		Yes		a	
776	Kherad	a	c	a	a	a	a	a	Yes	Yes	c	c	a	a	a	a	
777	Salberya	c	c	a	c	a	a	Yes	Yes	a	Yes	c	a	Yes		a	
778	Santuri	c	c	Yes	c	b	Yes	Yes	Yes	Yes	c			Yes		Yes	
779	Teashi	Yes	c	Yes	b	Yes	Yes	a	a	Yes	c	c	a	c		Yes	
780	Hansdima	c	c	Yes	b	c	a	b	a	Yes	c	c	c	c	Yes	Yes	
781	Kalipahari	c	c	Yes	a	a	a	b	a	Yes	c	c	c	Yes	Yes	Yes	
782	Marbedya	b	b	Yes	c	Yes	a	Yes	Yes	Yes	c	c		Yes		a	
783	Ghoramurga	b	b	a	c	a	a	c	Yes	Yes	c					a	
784	Kharbar	b	c	b	c	c	a	b	b	Yes	c	c	b	b	b	b	
785	Kendthol	b	c	b	c	b	a	b	b	Yes	c	c	b	b	b	b	
786	Gorsika	c	c	b	c	a	a	Yes	Yes	Yes	c		b	b		Yes	
787	Matidundra	c	c	a	c	b	Yes	Yes	Yes	c	c	c	b	c	c	a	
788	Goalberya	b	b	a	b	a	Yes	b	Yes	Yes	c					b	
789	Palash Pahari	c	c	b	c	Yes	b	a	a	c	c	c	b	b	Yes	a	
790	Benrya	a	b	a	c	b	b	Yes	Yes	Yes	c	c	b			a	
791	Kulai	b	c	a	b	a	b	b	Yes	Yes	c	c	b	b	b	Yes	
792	Gothbathan																
Block T O T A L :		5	6	28	10	13	29	43	61	76	5	0	0	19	22	36	

ys,village roads, banks & credit societies :-Yes is given, If not available within the code viz; a for <5 Kms, b for 5-10 Kms place where facility is available is given).													Availability of miscellaneous facilities (If amenities available code -Yes is given, If not available within the village , the distance range code viz; a for < 5 Kms, b for 5-10 Kms and c for 10+ kms of nearest place where facility is available is given).			
Kutchcha roads	Water bounded macadam(WBM) roads	Navigable waterway (river/canal)(NW)	Footpaths (FP)	Commercial & Co-operative Banks	ATM	Agricultural Credit Societies	Self-Help Group (SHG)	Public distribution system (PDS) shop	Mandis / Regular market	Weekly Haat	Agricultural marketing society	Integrated Child Development Scheme (Nutritional Centres)	Anganwadi Centre (Nutritional Centres)	Others (Nutritional Centres)	Name of Village	Serial Number
73	74	75	76	77	78	79	80	81	82	83	84	85	86	87	2	1
Yes				Yes	Yes	c	Yes	Yes	Yes	Yes	Yes	Yes	Yes	Yes	Latulbad	772
Yes				b	c	c	Yes	Yes	c	Yes	Yes	Yes	Yes	Yes	Dulalgora	773
Yes	Yes	c	c	b	c	c	Yes	Yes	Yes	Yes	Yes	Yes	Yes	Yes	Baghaband	774
Yes				a	c	c	Yes	Yes	Yes	Yes	Yes	Yes	Yes	Yes	Ledasan	775
Yes	Yes	c	c	c	b	c	Yes	a	c	a	Yes	Yes	Yes	Yes	Kherad	776
Yes					c	c	Yes	Yes	c	Yes	Yes	Yes	Yes	Yes	Salberya	777
Yes	Yes			c	c	c	Yes	Yes	Yes	Yes	Yes	Yes	Yes	Yes	Santuri	778
a				a	c	c	Yes	Yes	c	Yes	Yes	Yes	Yes	Yes	Teashi	779
Yes		Yes		a	c	c	Yes	a	c	a	Yes	Yes	Yes	Yes	Hansdima	780
b		Yes			c	c	Yes	a	c	a	Yes	Yes	Yes	Yes	Kalipahari	781
a				a	b	c	Yes	Yes	c	Yes	Yes	Yes	Yes	Yes	Marbedya	782
Yes						c	Yes	Yes	c	Yes	Yes	Yes	Yes	Yes	Ghoramurga	783
Yes	Yes			b	c	c	Yes	Yes	c	b	Yes	Yes	Yes	Yes	Kharbar	784
Yes				b	c	c	Yes	Yes	c	Yes	Yes	Yes	Yes	Yes	Kendthol	785
Yes						c	Yes	Yes	c	Yes	Yes	Yes	Yes	Yes	Gorsika	786
Yes		Yes		b	c	c	Yes	Yes	c	b	b	Yes	Yes	Yes	Matidundra	787
a						c	Yes	Yes	c	Yes	Yes	Yes	Yes	Yes	Goalberya	788
Yes					c	c	Yes	Yes	c	Yes	Yes	Yes	Yes	Yes	Palash Pahari	789
a	Yes			b	c	c	Yes	Yes	c	Yes	Yes	Yes	Yes	Yes	Benrya	790
Yes	Yes			b	c	c	Yes	Yes	c	Yes	Yes	Yes	Yes	Yes	Kulai	791
															Gothbathan	792
72	32	17	35	8	4	2	88	75	11	55	81	84	90	92	: Block T O T A L	

Availability of miscellaneous facilities (If amenities available code -Yes is given, If not available within the village , the distance range code viz; a for < 5 Kms, b for 5-10 Kms and c for 10+ kms of nearest place where facility is available is given).													Availability of electricity (Yes/No)			
Serial Number	Name of Village	ASHA (Accredited Social Health Activist)	Community centre with/without TV	Sports Field,	Sports Club / Recreation Centre	Cinema / Video Hall	Public Library	Public Reading Room	Newspaper Supply	Assembly Polling station	Birth & Death Registration Office	Power Supply for Domestic Use (ED)	Power Supply for Agricultural Use (EAG)	Power Supply for Commercial Use (EC)	Power Supply for All Uses (EA)	
1	2	88	89	90	91	92	93	94	95	96	97	98	99	100	101	
772	Latulbad	Yes	Yes	Yes	Yes	Yes	Yes	Yes	Yes	Yes	Yes	Yes	No	No	No	
773	Dulalgora	Yes	Yes	Yes	Yes	Yes	Yes	Yes	Yes	Yes	Yes	Yes	No	No	No	
774	Baghaband	Yes	Yes	Yes	Yes	Yes	Yes	Yes	Yes	Yes	Yes	Yes	No	No	No	
775	Ledasan	Yes	Yes	Yes	Yes	Yes	Yes	Yes	Yes	Yes	Yes	Yes	No	No	No	
776	Kherad	Yes	c	Yes	Yes	a	a	a	a	Yes	a	Yes	No	No	No	
777	Salberya	Yes	Yes	Yes	Yes	Yes	Yes	Yes	Yes	Yes	Yes	Yes	No	No	No	
778	Santuri	Yes	Yes	Yes	Yes	Yes	Yes	Yes	Yes	Yes	Yes	Yes	No	No	No	
779	Teashi	Yes	Yes	Yes	Yes	Yes	Yes	Yes	Yes	Yes	Yes	Yes	No	No	No	
780	Hansdima	Yes	Yes	Yes	Yes	c	a	a	Yes	a	b	Yes	No	Yes	No	
781	Kalipahari	Yes	Yes	Yes	Yes	c	a	a	Yes	Yes	b	Yes	No	Yes	No	
782	Marbedya	Yes	Yes	Yes	Yes	Yes	Yes	Yes	Yes	Yes	Yes	Yes	No	No	No	
783	Ghoramurga	Yes	Yes	Yes	Yes	Yes	Yes	Yes	Yes	Yes	Yes	Yes	No	No	No	
784	Kharbar	Yes	Yes	Yes	Yes	Yes	Yes	Yes	b	Yes	a	Yes	No	No	No	
785	Kendthol	Yes	Yes	Yes	Yes	Yes	Yes	Yes	Yes	Yes	Yes	Yes	No	No	No	
786	Gorsika	Yes	Yes	Yes	Yes	Yes	Yes	Yes	Yes	Yes	Yes	Yes	No	No	No	
787	Matidundra	a	a	a	b	b	a	Yes	b	a	a	Yes	No	No	No	
788	Goalberya	Yes	Yes	Yes	Yes	Yes	Yes	Yes	Yes	Yes	Yes	Yes	No	No	No	
789	Palash Pahari	Yes	Yes	Yes	Yes	Yes	Yes	Yes	Yes	Yes	Yes	Yes	No	No	No	
790	Benrya	Yes	Yes	Yes	Yes	Yes	Yes	Yes	Yes	Yes	Yes	Yes	No	No	No	
791	Kulai	Yes	Yes	Yes	Yes	Yes	Yes	Yes	Yes	Yes	Yes	Yes	No	No	No	
792	Gothbathan															
Block T O T A L :		85	83	87	86	72	72	82	79	79	65	92	5	13	4	

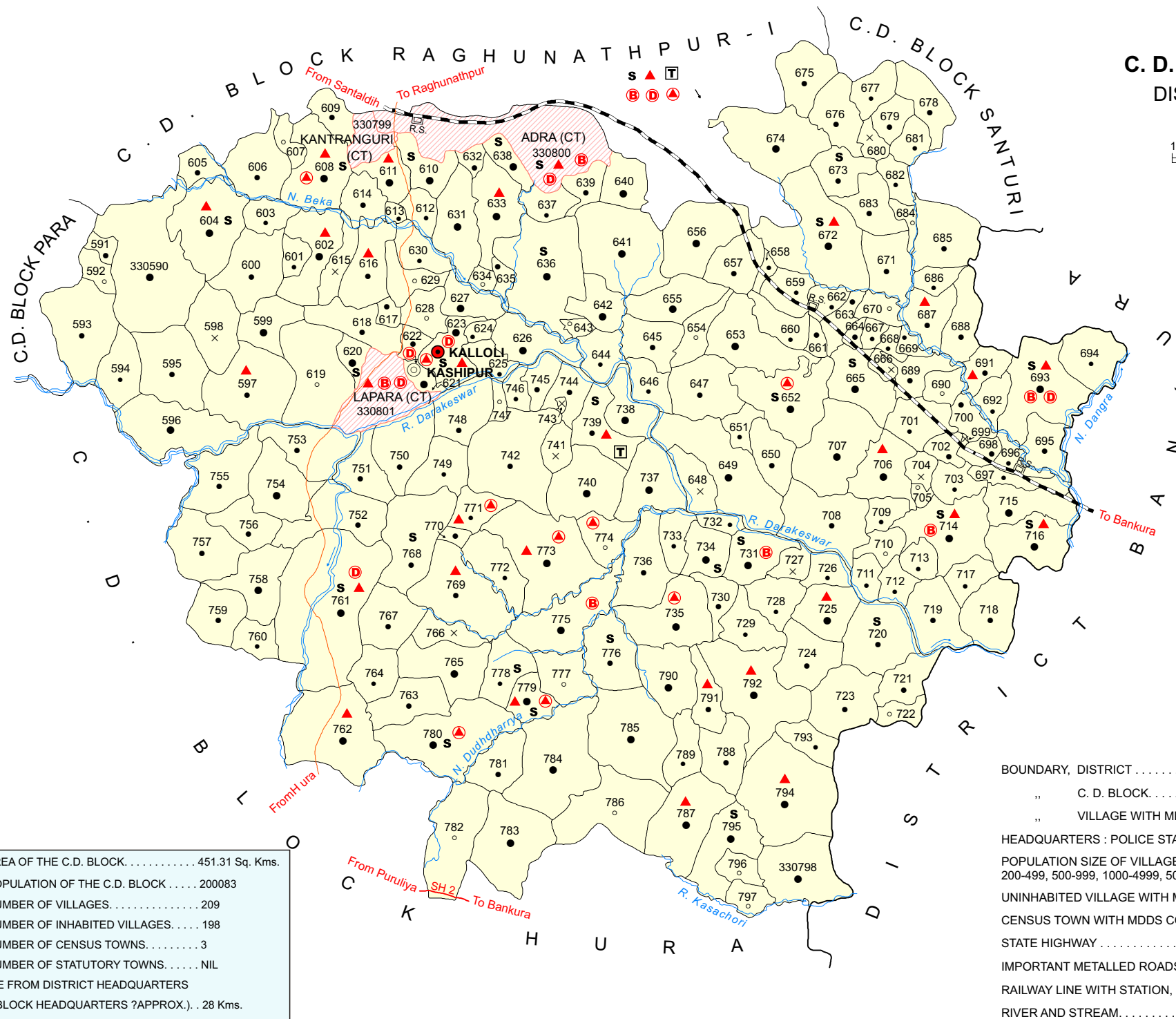

Nearest Town		Land Use								
		Area under different types of land use (in hectares rounded up to one decimal place)								
Name	Distance range code i.e. a for < 5 Kms, b for 5-10 Kms and c for 10+ kms .	Forests	Area under Non-agricultural Uses	Barren and Un-cultivable land	Permanent Pastures and Other Grazing Lands	Land Under Miscellaneous Tree Crops etc.	Culturable Waste Land	Name of Village	Serial Number	
102	103	104	105	106	107	108	109	2	1	
RAGHUNATHPUFc		0	3	0	0	0	1	Latulbad	772	
RAGHUNATHPUFc		2	10.2	0	0	0	0	Dulalgora	773	
RAGHUNATHPUFc		25	20.5	0	0	0	1.7	Baghaband	774	
RAGHUNATHPUFc		2	16.3	0	0	0	0	Ledasan	775	
RAGHUNATHPUFc		0	17.5	0	0	0	2.7	Kherad	776	
RAGHUNATHPUFc		0	60	0	0	0	9	Salberya	777	
RAGHUNATHPUFc		46.5	75	0	0	0	7	Santuri	778	
RAGHUNATHPUFc		0	46.8	0	0	0	6.9	Teashi	779	
RAGHUNATHPUFb		0	24.7	0	0	0	0	Hansdima	780	
RAGHUNATHPUFc		0	5.3	0	0	0	3	Kalipahari	781	
RAGHUNATHPUFc		0	54	0	0	0	55.8	Marbedya	782	
RAGHUNATHPUFc		0	77.5	0	0	0	26.6	Ghoramurga	783	
RAGHUNATHPUFc		0	54.6	0	0	0	9.3	Kharbar	784	
RAGHUNATHPUFc		10.7	19.5	0	0	0	37.8	Kendthol	785	
RAGHUNATHPUFc		0	116.4	0	0	0	167	Gorsika	786	
RAGHUNATHPUFc		0	60.9	0	0	0	11	Matidundra	787	
RAGHUNATHPUFc		0	12	0	0	0	111.8	Goalberya	788	
RAGHUNATHPUFc		0	32.1	0	0	0	0	Palash Pahari	789	
RAGHUNATHPUFc		0	32.4	0	0	0	5.6	Benrya	790	
RAGHUNATHPUFc		0	106.8	0	0	0	6	Kulai	791	
RAGHUNATHPUFc		0	18.1	0	0	0	5.6	Gothbathan	792	
0	0	578.2	2588.2	0	0	0	2335	: Block T O T A L		

Land Use												
Area under different types of land use (in hectares rounded up to one decimal place)							Area irrigated by source (in hectare).					
Serial Number	Name of Village	Fallow lands other than current fallows	Current Fallows	Net Area Sown	Total Irrigated Land Area	Total Un-irrigated Land Area	Canals (C)	Wells/Tube-wells(W/TW)	Tanks/Lakes(T/L)	Water Falls(WF)	Others(O)	
1	2	110	111	112	113	114	115	116	117	118	119	
772	Latulbad	0	0	79.4	45	34.4	0	0	45	0	0	
773	Dulalgora	0	0	103.6	75	28.6	0	0	75	0	0	
774	Baghaband	0	0	220.6	117	103.6	0	1	116	0	0	
775	Ledasan	0	0	45	25	20	0	0	25	0	0	
776	Kherad	0	0	168.1	90	78.1	0	0	90	0	0	
777	Salberya	0	0	296.9	38	258.9	0	10	28	0	0	
778	Santuri	0	0	450.4	67	383.4	0	12	55	0	0	
779	Teashi	0	0	81.1	50	31.1	0	0	50	0	0	
780	Hansdima	0	0	52.2	10.5	41.7	0	0	10.5	0	0	
781	Kalipahari	0	0	161	56	105	0	0	56	0	0	
782	Marbedya	0	0	226	37	189	0	0	37	0	0	
783	Ghoramurga	0	0	176.3	11	165.3	0	0	11	0	0	
784	Kharbar	0	0	192	45	147	0	0	45	0	0	
785	Kendthol	0	0	181	30	151	0	10	20	0	0	
786	Gorsika	0	0	446	30	416	0	0	30	0	0	
787	Matidundra	0	0	115	17	98	0	0	17	0	0	
788	Goalberya	0	0	249.3	76	173.3	0	30	46	0	0	
789	Palash Pahari	0	0	85.8	26	59.8	0	5	21	0	0	
790	Benrya	0	0	135	55	80	0	12	43	0	0	
791	Kulai	0	0	201.7	40	161.7	0	10	30	0	0	
792	Gothbathan	0	0	94.4	12	82.4	0	0	12	0	0	
Block T O T A L :		0	0	12077	4126.8	7949.9	71	270.5	3735	0	0	

Name of three most important commodities manufactured			Name of Village	Serial Number
First	Second	Third		
120	121	122	2	1
			Latulbad	772
			Dulalgora	773
			Baghaband	774
			Ledasan	775
			Kherad	776
			Salberya	777
			Santuri	778
			Teashi	779
			Hansdima	780
			Kalipahari	781
			Marbedya	782
			Ghoramurga	783
			Kharbar	784
			Kendthol	785
			Gorsika	786
			Matidundra	787
			Goalberya	788
			Palash Pahari	789
			Benrya	790
			Kulai	791
			Gothbathan	792
			: Block T O T A L	

INDIA
WEST BENGAL
C. D. BLOCK KASHIPUR
DISTRICT PURULIYA

KILOMETRES



- HIGH SCHOOL / INTER COLLEGE . s
- TECHNICAL INSTITUTIONS T
- BANK B
- DISPENSARY D
- PRIMARY HEALTH CENTRE A
- OTHER MEDICAL SERVICES ▲

- BOUNDARY, DISTRICT ———
- „ C. D. BLOCK ———
- „ VILLAGE WITH MDDS CODE [Yellow Box]
- HEADQUARTERS : POLICE STATION, C.D. BLOCK [Red Circle]
- POPULATION SIZE OF VILLAGES : BELOW 200, 200-499, 500-999, 1000-4999, 5000 AND ABOVE [Dotted Circle]
- UNINHABITED VILLAGE WITH MDDS CODE [X 330727]
- CENSUS TOWN WITH MDDS CODE [Red Hatched Box]
- STATE HIGHWAY SH 2
- IMPORTANT METALLED ROADS ———
- RAILWAY LINE WITH STATION, BROAD GAUGE [Black Dashed Line]
- RIVER AND STREAM [Blue Wavy Line]

TOTAL AREA OF THE C.D. BLOCK 451.31 Sq. Kms.
 TOTAL POPULATION OF THE C.D. BLOCK 200083
 TOTAL NUMBER OF VILLAGES 209
 TOTAL NUMBER OF INHABITED VILLAGES 198
 TOTAL NUMBER OF CENSUS TOWNS 3
 TOTAL NUMBER OF STATUTORY TOWNS NIL
 DISTANCE FROM DISTRICT HEADQUARTERS
 TO C. D. BLOCK HEADQUARTERS (APPROX.) 28 Kms.

Alphabetical List of Villages

Name of the CD Block : Kashipur

CD Block Code (2011) : 0232

Sl. No.	Name of the Village	PLCN 2001	MDDS PLCN 2011
1	2	3	4
1	Adali	02439700	330694
2	Agardi	02448200	330779
3	Agrabad	02439100	330688
4	Aguibad	02434600	330643
5	Akundgora	02444400	330741
6	Amlabahal	02444100	330738
7	Amshala	02445000	330747
8	Babirdi	02436000	330657
9	Baindi	02439500	330692
10	Balarampur	02442500	330722
11	Banshraya	02429800	330597
12	Bar Daikiari	02433000	330627
13	Bar-Ahartor	02430300	330602
14	Barbandia	02443000	330727
15	Bardiha	02440100	330698
16	Barmagura Alias Sialdanga	02439400	330691
17	Barra	02441700	330714
18	Baykara	02445300	330750
19	Beko	02430900	330608
20	Belyadanga	02445100	330748
21	Benadala Alias Haridi	02434400	330641
22	Bhabanipur	02430200	330601
23	Bhabanipur	02440500	330702
24	Bhalagara	02430500	330604
25	Bhaluka	02436700	330664
26	Bhalukgajar	02443600	330733
27	Bharat Chak	02444600	330743
28	Bharatdih	02440800	330705
29	Bhatdih	02436900	330666
30	Bhatin	02447800	330775
31	Bhatuikend	02438900	330686
32	Bholurdi	02438700	330684
33	Bhuiandi	02445900	330756
34	Bodma	02444000	330737
35	Chaka	02448100	330778
36	Chakalta	02433400	330631
37	Chapri	02442200	330719
38	Chhelia	02438800	330685
39	Chhota Ahartor	02431700	330615
40	Chhota Daikiari	02433700	330634
41	Chitra	02448700	330784
42	Chuna	02429700	330596
43	Dalalata	02445200	330749

Alphabetical List of Villages

Name of the CD Block : Kashipur

CD Block Code (2011) : 0232

Sl. No.	Name of the Village	PLCN 2001	MDDS PLCN 2011
1	2	3	4
44	Dalanbani	02429900	330598
45	Daldali	02430400	330603
46	Damankiari	02446500	330762
47	Daulatpur	02433600	330633
48	Dejori	02441400	330711
49	Dhanera	02445700	330754
50	Dhanjor	02429200	330591
51	Dhatla	02444500	330742
52	Dhobari	02434500	330642
53	Dhopahari	02435000	330647
54	Dhulapahari	02441600	330713
55	Duarimahul (P)	02434200	330639
56	Duliabar	02444700	330744
57	Dumdapahari	02440000	330697
58	Gagnabad	02433900	330636
59	Gamarkunri	02445600	330753
60	Gayapahari	02441200	330709
61	Ghorakata (P)	02434000	330637
62	Ghutlia	02445800	330755
63	Gopal Chak	02431900	330617
64	Gopal Chak	02449900	330796
65	Gopalpur	02432100	330619
66	Gopalpur	02436400	330661
67	Gopalpur	02446200	330759
68	Gosaindi	02432700	330624
69	Gosaindi alias Birsinghabari	02430800	330607
70	Gourangadih	02435600	330653
71	Guhagara	02438000	330677
72	Hadalda	02449800	330795
73	Haridi	02442700	330724
74	Ichamara	02448900	330786
75	Indrabil	02436200	330659
76	Isanda	02449300	330790
77	Jagannathdi	02437300	330670
78	Jagannathdi	02442300	330720
79	Jambad	02450000	330797
80	Jambani	02439300	330690
81	Jamkanali	02440200	330699
82	Jamkiri	02442600	330723
83	Jamkuri	02435800	330655
84	Jekro Alias Panchagora	02435900	330656
85	Jhariatdi (P)	02433500	330632
86	Jiara	02447900	330776

Alphabetical List of Villages

Name of the CD Block : Kashipur

CD Block Code (2011) : 0232

Sl. No.	Name of the Village	PLCN 2001	MDDS PLCN 2011
1	2	3	4
87	Jibanpur	02431000	330609
88	Jibanpur	02443200	330729
89	Jihurbana	02429500	330594
90	Jinamanipur	02441800	330715
91	Jiyalgoria	02438100	330678
92	Jorapukur Alias Sitarampur	02430100	330600
93	Jorisha	02430700	330606
94	Jurguridi	02433300	330630
95	Kadori	02442100	330718
96	Kalapathar	02443400	330731
97	Kaliada	02449400	330791
98	Kalidaha	02437500	330672
99	Kalloli	02432600	330623
100	Kalyajhor	02429400	330593
101	Kalyandi	02429300	330592
102	Kalyathol	02431800	330616
103	Kapishta	02434700	330644
104	Karanberia	02438400	330681
105	Karttikganj	02433100	330628
106	Kashidi	02446600	330763
107	Kashipur	02432400	330621
108	Kathgora	02450100	330798
109	Kelahi	02438500	330682
110	Kendtanr	02443300	330730
111	Ketankiari	02439000	330687
112	Kharai	02431500	330613
113	Kharikagora	02449100	330788
114	Kharnni	02437000	330667
115	Krishtaganj	02436100	330658
116	Kuardi	02434300	330640
117	Kultore	02443100	330728
118	Kumardi	02443500	330732
119	Kushjuri	02443800	330735
120	Kustor	02449700	330794
121	Kusumgora Alias Ranjandi	02447600	330773
122	Lajhna	02447500	330772
123	Lakrapahari	02446900	330766
124	Lakshipur	02448000	330777
125	Lalpur Alias Jorthol	02444300	330740
126	Lara	02449500	330792
127	Lari	02442400	330721
128	Ledagora	02449200	330789
129	Liya	02446000	330757

Alphabetical List of Villages

Name of the CD Block : Kashipur

CD Block Code (2011) : 0232

Sl. No.	Name of the Village	PLCN 2001	MDDS PLCN 2011
1	2	3	4
130	Lohat	02437700	330674
131	Madhuapatra	02447300	330770
132	Mahujora	02440400	330701
133	Mahuljodha	02435100	330648
134	Mahulkoka	02436600	330663
135	Majuramura	02434800	330645
136	Majurjura	02446100	330758
137	Makhyada	02448300	330780
138	Malancha	02444200	330739
139	Manihara	02439600	330693
140	Manjhopra	02438200	330679
141	Manpura (P)	02434100	330638
142	Mantoria	02439200	330689
143	Maysaradi	02430600	330605
144	Mehi	02448800	330785
145	Mosla	02442000	330717
146	Mrigipahari	02447200	330769
147	Murlu	02440900	330706
148	Namo Panchmahuli	02437900	330676
149	Namogora	02438300	330680
150	Nandaradih	02440700	330704
151	Naphar Mandaldi	02447400	330771
152	Narayangar Alias Karka	02432900	330626
153	Nischintapur	02441300	330710
154	Pabra	02442800	330725
155	Pabra Pahari	02448600	330783
156	Paharpur	02441100	330708
157	Painja	02443900	330736
158	Palaskola (P)	02431200	330610
159	Palsara	02441000	330707
160	Panrasol	02429600	330595
161	Parasiadi	02449600	330793
162	Parbedia	02437200	330669
163	Pathardiha	02437100	330668
164	Pathariagora	02436500	330662
165	Patpur	02444900	330746
166	Phusura	02439800	330695
167	Pokhariathol	02448500	330782
168	Radhamadhabpur alias Angaradi	02440300	330700
169	Raghunathpur	02442900	330726
170	Rajra	02436800	330665
171	Rambani	02432200	330620
172	Rampur	02438600	330683

Alphabetical List of Villages

Name of the CD Block : Kashipur

CD Block Code (2011) : 0232

Sl. No.	Name of the Village	PLCN 2001	MDDS PLCN 2011
1	2	3	4
173	Rampur	02439900	330696
174	Rangamati	02444800	330745
175	Rangamatia	02441900	330716
176	Ranganidi	02431300	330611
177	Rangiladi	02432000	330618
178	Rangunigora	02435300	330650
179	Rautara	02435400	330651
180	Rudra	02430000	330599
181	Rugri	02431400	330612
182	Saharbera	02447000	330767
183	Saldiha	02436300	330660
184	Sarjujoria	02432500	330622
185	Seja	02446800	330765
186	Shalaya	02448400	330781
187	Shampur	02446300	330760
188	Shiulibari	02445400	330751
189	Shyambathan	02441500	330712
190	Shyampur	02435700	330654
191	Siada	02437400	330671
192	Sidpur	02433200	330629
193	Sihika	02434900	330646
194	Simla	02446400	330761
195	Sirjam	02440600	330703
196	Sonaojuri	02429100	330590
197	Sonathol	02443700	330734
198	Suaria	02432800	330625
199	Sumaidi	02445500	330752
200	Sunra	02446700	330764
201	Susunidi	02431600	330614
202	Sutabai	02435200	330649
203	Talajuri	02435500	330652
204	Tara	02447100	330768
205	Tilabani	02447700	330774
206	Tilahir	02433800	330635
207	Ulubera	02437600	330673
208	Upar Panchmahuli	02437800	330675
209	Uparra	02449000	330787

Census of India 2011
Amenities and Land use

Serial Number	Name of Village	Location code no.	Total area of the village (in hectares rounded up to one decimal place)	Total population (2011 census)	Number of households (2011 census)	Number of educational amenities available in village, the distance range code viz; a for 0-5 kms, b for 5-10 kms, c for 10+ kms of nearest place where facility is available							
						Pre-Primary school (PP)	Primary school (P)	Middle school (M)	Secondary School (S)	Senior Secondary school (SS)	Degree college of arts, science & commerce (ASC)	Engineering college(EC)	Medical college (MC)
1	2	3	4	5	6	7	8	9	10	11	12	13	14

Name of District:-Puruliya

Name of CD Block:-Kashipur

793	Sonaajuri	330590	771.3	2624	535	1	1	a	a	b	b	c	c
794	Dhanjor	330591	46.1	898	167	1	1	a	a	b	b	c	c
795	Kalyandi	330592	77.7	26	3	a	a	b	b	b	c	c	c
796	Kalyajhor	330593	412.4	813	176	1	1	b	b	b	c	c	c
797	Jihurbana	330594	196.7	295	52	1	1	a	b	b	b	c	c
798	Panrasol	330595	350.5	685	141	1	1	a	b	b	b	c	c
799	Chuna	330596	389.3	1044	199	1	1	b	b	b	b	c	c
800	Banshraya	330597	429.4	983	192	2	2	b	b	b	b	c	c
801	Dalanbani	330598	267.1	0	0								
802	Rudra	330599	190.2	1085	221	1	1	1	a	a	a	c	c
803	Jorapukur Alias Sitarampur	330600	294.2	702	127	1	1	a	b	b	b	c	c
804	Bhabanipur	330601	76.9	268	57	1	1	b	b	b	b	c	c
805	Bar-Ahartor	330602	249.3	1991	376	1	1	b	b	b	b	c	c
806	Daldali	330603	118.2	444	95	1	1	a	a	a	b	c	c
807	Bhalagara	330604	425.7	2046	378	2	2	1	1	b	b	c	c
808	Maysaradi	330605	99.2	546	105	1	1	1	b	b	c	c	c
809	Jorisha	330606	234.7	974	172	1	1	a	a	a	b	c	c
810	Gosaindi alias Birsinghabari	330607	81.3	178	33	1	1	a	a	a	b	c	c
811	Beko	330608	363.8	3149	623	1	1	1	1	1	c	c	c
812	Jibanpur	330609	114.9	575	111	1	1	a	a	a	c	c	c
813	Palaskola (P)	330610	310.4	4119	790	2	2	1	1	a	b	c	c
814	Ranganidi	330611	125	2520	472	1	1	a	a	a	b		c
815	Rugri	330612	106.8	433	85	1	1	a	a	a	c	c	c
816	Kharai	330613	27.9	216	45	1	1	a	a	a	b		
817	Susunidi	330614	148.9	838	170	1	1	a	a	a	c	c	c
818	Chhota Ahartor	330615	116.6	0	0								
819	Kalyathol	330616	236.7	861	145	1	1	b	b	b	a	c	c
820	Gopal Chak	330617	39.7	637	123	1	1	a	a	a	a	c	c
821	Rangiladi	330618	206	743	133	1	1	a	a	a	1	c	c
822	Gopalpur	330619	437.5	86	18	1	1	a	a	a	a	c	c
823	Rambani	330620	76.9	1450	268	1	1	a	a	1	a	c	c
824	Kashipur	330621	49.8	2369	472	4	4	1	a	a	a	c	c
825	Sarjutoria	330622	51	535	114	a	a	a	a	a	a	c	c
826	Kalloli	330623	205.2	1524	303	1	1	1	1	1	a	c	c
827	Gosaindi	330624	37.2	255	55	1	1	a	a	a	a	c	c
828	Suaria	330625	101.6	341	65	1	1	a	a	a	a	c	c
829	Narayangar Alias Karka	330626	236.3	1055	206	1	1	a	a	a	a	c	c
830	Bar Daikiari	330627	145.3	1085	232	1	1	a	a	a	a	c	c
831	Kartikganj	330628	132.3	136	31	1	1	a	a	a	a	c	c
832	Sidpur	330629	146.5	196	39	1	1	a	a	a	a	c	c
833	Jurguridi	330630	133.6	431	77	1	1	b	b	b	b	c	c

- Village Directory

(As in 2009)

le. (If not available within the : < 5 Kms, b for 5-10 Kms and c cility is available is given).						Number of Medical Amenities available. (If not available within the village , the distance range code viz; a for < 5 Kms, b for 5-10 Kms and c for 10+ kms of nearest place where facility is available is given).						Name of Village	Serial Number				
15	16	17	18	19	20	21	22	23	24	25	26			27	28	29	30
Management institute (MI)	Polytechnic (Pt)	Vocational training school /ITI	Non-formal training centre (NFTC)	Special school for disabled (SSD)	Others (specify)	Community health centre (CHC)	Primary health centre (PHC)	Primary health sub centre (PHS)	Maternity and child welfare centre (MCW)	T.B. clinic (TBC)	Hospital-allopathic (HA)	Hospital-alternative medicine (HO)	Dispensary (D)	Veterinary hospital (VH)	Mobile health clinic (MHC)	Family welfare centre (FWC)	

Location CodeNo:-340

Location CodeNo:-0232

c	c	c	c		c	c	c	a	c		c	c	a	a			Sonaojuri	793
c	c	c		c		c	c	b	c		c	c	b	b	c	c	Dhanjor	794
c	c	c	c	c		c	c	b	c		c	c	b	b	c	c	Kalyandi	795
c	c	c	c	c		c	c	b	c		c	c	b	b	c	c	Kalyajhor	796
c	c	c		c		c	b	a	b	b	b	c	b	b			Jihurbana	797
c	c	c		c		c	b	a	b	b	b	c	b	b		b	Panrasol	798
c	c	c		c		c	b	a	b	b	b	c	b	b		b	Chuna	799
c	c	c		c		c	b		1 b	b	b	c	b	b		b	Banshraya	800
																	Dalanbani	801
c	c	c		c				a	a	a	c	a			c	a	Rudra	802
c	c	c		c		b	b	a	b	b	c	b	b	b	c	b	Jorapukur Alias Sitarampur	803
c	c	c		c		c	b	b	b	b	b	c	b	b		b	Bhabanipur	804
c	c	c		c		c	b		1 b	b	b	c	b	b		b	Bar-Ahartor	805
c	c	c		c		c	b	a	a	b	b	c	b	b		b	Daldali	806
c	c	c		c		b	b		1 b	b	c	b	b	b	c	b	Bhalagara	807
	c	c		c		c	c	b	c	c	b	c	b	b			Maysaradi	808
	c	b		c		b	b	a	b	b	a	a	a	a		a	Jorisha	809
	c	b		c		b	b	a	b	b	a	a	a	a			Gosaindi alias Birsinghabari	810
	c	b		c		a		1	1	1	1	a	a	b	b	a	1 Beko	811
	c	b		c		a	a	a	a	a	b	b	b	b	a	a	Jibanpur	812
c	c	b		c		a	b	a	a	a	b		b	a		a	Palaskola (P)	813
c	c	b	c	c		c	b		1 a	b	b	c	b	b		a	Ranganidi	814
	c	c		c		c	c	a	c	a	a	a	a	a		a	Rugri	815
	c	b		c		b	b	a	b	b	a	a	a	a			Kharai	816
	c	c		c		c	b	a	b	b	a	a	a	a			Susunidi	817
																	Chhota Ahartor	818
c	c	b	c	c		c	b		1 b	b	b	b	b	b	c	c	Kalyathol	819
c	c	c	c	c		c	a	a	a	a	a	a	a	a	c	c	Gopal Chak	820
c	c	c	c	c		c	a	a	a	a	a	a	a	a	c	c	Rangiladi	821
c	c	c	c	c		c	a	a	a	a	a	a	a	a	c	a	Gopalpur	822
c	c	c	c	c		c	a	a	a	a	a	a	a	a	c	c	Rambani	823
c	c	c		c		c	a	a	a	a	a		2	1	a	c	Kashipur	824
c	c	c		c		c	a	a	a	a	c	c	a	a		a	Sarjujoria	825
c	c	c		c		c		1	1	1				1	1	1	1 Kalloli	826
c	c	c		c		c	a	a	a	a	c	c	a	a	a	a	Gosaindi	827
c	c	c		c		c	a	a	a	a	c	c	a	a		a	Suaria	828
c	c	c	c	c		c	a	a	a	a	a	c	a	a	a	a	Narayangar Alias Karka	829
c	c	c	c	c		c	a	a	a	a	a	c	a	a	a	a	Bar Daikiari	830
c	c	c	c	c		c	a	a	a	a	a	c	a	a	a	a	Karttikganj	831
c	c	b	c	c		c	a	a	a	a	a	c	a	a	a	a	Sidpur	832
c	c	b	c	c		c	b	b	b	b	b	c	b	b	b	b	Jurguridi	833

Serial Number	Name of Village	Number of Non-Government Medical Amenities available.							Availability of drinking water - Yes / No							
		Charitable non Govt. hospital/Nursing home.	Medical practitioner with MBBS Degree	Medical practitioner with other degree	Medical practitioner with no degree	Traditional practitioner and faith healer .	Medicine Shop	Others	Tap water (Treated/Untreated)	Well water (Covered / Uncovered well)	Hand Pump	Tube wells / Bore well	Spring	River / Canal	Tank / Pond / Lake	Others
1	2	32	33	34	35	36	37	38	39	40	41	42	43	44	45	46

793	Sonaojuri	0	0	0	0	0	0	0	No	Yes	Yes	No	No	No	No	No
794	Dhanjor	0	0	0	0	0	0	0	No	Yes	Yes	No	No	No	No	No
795	Kalyandi	0	0	0	0	0	0	0	No	No	No	No	No	No	No	No
796	Kalyajhor	0	0	0	0	0	0	0	No	Yes	Yes	No	No	No	No	No
797	Jihurbana	0	0	0	0	0	0	0	No	Yes	Yes	No	No	Yes	Yes	No
798	Panrasol	0	0	0	0	0	0	0	No	Yes	Yes	No	No	No	Yes	No
799	Chuna	0	0	0	0	0	0	0	No	Yes	Yes	No	No	Yes	Yes	No
800	Banshraya	0	0	0	0	0	0	0	No	Yes	Yes	No	No	Yes	Yes	No
801	Dalanbani															
802	Rudra	0	0	0	0	0	0	0	No	Yes	Yes	No	No	No	Yes	No
803	Jorapukur Alias Sitarampur	0	0	0	0	0	0	0	No	Yes	Yes	No	No	No	Yes	No
804	Bhabanipur	0	0	0	0	0	0	0	No	Yes	Yes	No	No	No	No	No
805	Bar-Ahartor	0	0	0	0	0	0	0	No	Yes	Yes	No	No	No	No	No
806	Daldali	0	0	0	0	0	0	0	No	Yes	Yes	No	No	No	No	No
807	Bhalagara	0	0	0	0	0	0	0	No	Yes	Yes	No	No	No	Yes	No
808	Maysaradi	0	0	0	0	0	0	0	No	Yes	Yes	Yes	No	No	Yes	Yes
809	Jorisha	0	0	0	0	0	0	0	Yes	Yes	Yes	Yes	No	Yes	Yes	Yes
810	Gosaindi alias Birsinghabari	0	0	0	0	0	0	0	Yes	Yes	Yes	Yes	No	No	Yes	No
811	Beko	0	0	0	0	0	0	0	Yes	Yes	No	No	No	No	Yes	No
812	Jibanpur	0	0	0	0	0	0	0	No	Yes	Yes	No	No	No	Yes	No
813	Palaskola (P)	0	0	1	0	0	1	0	Yes	Yes	Yes	Yes	No	Yes	No	No
814	Ranganidi	0	0	0	0	0	0	0	Yes	Yes	Yes	No	No	No	Yes	No
815	Rugri	0	0	0	0	0	0	0	Yes	Yes	Yes	Yes	No	Yes	Yes	No
816	Kharai	0	0	0	0	0	0	0	Yes	Yes	Yes	Yes	No	No	Yes	Yes
817	Susunidi	0	0	0	0	0	0	0	Yes	Yes	Yes	Yes	No	Yes	Yes	No
818	Chhota Ahartor															
819	Kalyathol	0	0	0	0	0	0	0	Yes	Yes	Yes	No	No	No	Yes	No
820	Gopal Chak	0	0	0	0	0	0	0	Yes	Yes	Yes	No	No	No	Yes	No
821	Rangiladi	0	0	0	0	0	0	0	Yes	Yes	Yes	No	No	No	Yes	No
822	Gopalpur	0	0	0	0	0	0	0	Yes	Yes	Yes	No	No	No	Yes	No
823	Rambani	0	0	0	0	0	0	0	Yes	Yes	Yes	No	No	No	Yes	No
824	Kashipur	0	1	2	0	0	3	0	Yes	Yes	Yes	Yes	No	No	Yes	No
825	Sarjutoria	0	0	0	0	0	0	0	Yes	Yes	Yes	No	No	No	Yes	No
826	Kalloli	0	0	0	0	0	4	0	Yes	Yes	Yes	No	No	No	Yes	No
827	Gosaindi	0	0	0	0	0	0	0	Yes	Yes	Yes	No	No	No	Yes	No
828	Suaria	0	0	0	0	0	0	0	Yes	Yes	Yes	No	No	No	Yes	No
829	Narayangar Alias Karka	0	0	0	0	0	0	0	No	Yes	Yes	No	No	Yes	No	No
830	Bar Daikiari	0	0	0	0	0	0	0	No	Yes	Yes	No	No	No	No	No
831	Kartikganj	0	0	0	0	0	0	0	Yes	No	Yes	No	No	No	No	No
832	Sidpur	0	0	0	0	0	0	0	Yes	No	Yes	No	No	No	No	No
833	Jurguridi	0	0	0	0	0	0	0	Yes	No	Yes	No	No	No	No	No

Availability of toilet & others Yes / No				Communication and transport facilities (If amenities available code -Yes is given except for Village Pin Code ,If not available within the village , the distance range code viz; a for < 5 Kms, b for 5-10 Kms and c for 10+ kms of nearest place where facility is available is given).								
Community toilet including bath.	Community toilet excluding bath.	Rural sanitary mart or sanitary hardware outlet available near the village.	Community bio- gas or recycle of waste for productive use.	Post office(PO)	Sub post office (SPO)	Post & Telegraph office (P&TO)	Village Pin Code	Telephones (Land lines)	Public call office (PCO)	Mobile phone coverage	Name of Village	Serial Number
47	48	49	50	51	52	53	54	55	56	57	2	1

No	No	No	No	b	Yes	b	723126	b	b	Yes	Sonaojuri	793
No	No	No	No	b	a	b	723126	b	b	Yes	Dhanjor	794
No	No	No	No	b	a	b	723126	b	b	a	Kalyandi	795
No	No	No	No	b	Yes	b	723126	b	b	Yes	Kalyajhor	796
No	No	No	No	a	b	b	723126	b	b	Yes	Jihurbana	797
No	No	No	No	a	b	b	723126	b	b	Yes	Panrasol	798
No	No	No	No	Yes	b	b	723126	b	c	Yes	Chuna	799
No	No	No	No	Yes	b	b	723132	b	c	Yes	Banshraya	800
											Dalanbani	801
No	No	No	No	a	a	a	723132	a	b	Yes	Rudra	802
No	No	No	No	b	a	a	723132	a	c	Yes	Jorapukur Alias Sitarampur	803
No	No	No	No	b	b	b		b	b	Yes	Bhabanipur	804
No	No	No	No	b	b	b	723132	b	b	Yes	Bar-Ahartor	805
No	No	No	No	a	b	b	723126	a	b	Yes	Daldali	806
No	No	No	No	b	a	b	723126	Yes	b	Yes	Bhalagara	807
No	No	No	No	b	b	b	723121	b	b	Yes	Maysaradi	808
No	No	No	No	a	a	a	723121	a	c	Yes	Jorisha	809
No	No	No	No	a	Yes	a	723121	a	b	Yes	Gosaindi alias Birsinghabari	810
No	No	No	No	a	Yes	a	723121	a	c	a	Beko	811
No	No	No	No	a	a	a		b	c	a	Jibanpur	812
No	No	No	No	a	a	a	723121	Yes	Yes	Yes	Palaskola (P)	813
No	No	No	No	a	a	a	723132	Yes	Yes	Yes	Ranganidi	814
No	No	No	No	a	a	a	723121	a	Yes	a	Rugri	815
No	No	No	No	a	a	a	723121	a	b	Yes	Kharai	816
No	No	No	No	a	a	a	723121	a	b	Yes	Susunidi	817
											Chhota Ahartor	818
No	No	No	No	c	b	a	723132	b	b	Yes	Kalyathol	819
No	No	No	No	c	c	b		a	b	Yes	Gopal Chak	820
No	No	No	No	c	a	b	723132	a	b	Yes	Rangiladi	821
No	No	No	No	c	a	b		a	b	Yes	Gopalpur	822
No	No	No	No	c	a	a	723132	a	b	Yes	Rambani	823
No	No	No	No	a	a	a	723132	Yes	Yes	Yes	Kashipur	824
No	No	No	No	a	a	b	723132	Yes	Yes	b	Sarjujoria	825
No	No	No	No	a	a	b	723132	Yes	Yes	Yes	Kalloli	826
No	No	No	No	a	a	a	723132	Yes	b	Yes	Gosaindi	827
No	No	No	No	a	a	a	723132	a	b	Yes	Suaria	828
No	No	No	No	a	a	a	723132	Yes	b	Yes	Narayangar Alias Karka	829
No	No	No	No	a	a	a	723132	Yes	b	Yes	Bar Daikiari	830
No	No	No	No	a	a	a	723132	Yes	b	Yes	Karttikganj	831
No	No	No	No	a	a	a	723132	a	b	Yes	Sidpur	832
No	No	No	No	b	b	b	723132	b	b	Yes	Jurguridi	833

Communication and transport facilities (If amenities available code -Yes is given except for Village Pin Code ,If not available within the village , the distance range code viz; a for < 5 Kms, b for 5-10 Kms and c for 10+ kms of nearest place where facility is available is given).													Village connected to highway (If amenities available code viz; a for < 5 Kms, b for 5-10 Kms and c for 10+ kms of nearest place where facility is available is given).			
Serial Number	Name of Village	Internet cafes/ Common service centre (CSC)	Private courier facility	Bus service (Public & Private)	Railway stations	Auto/Modified Autos	Taxis and Vans	Tractors	Cycle-pulled rickshaws(Manual & Machine driven)	Carts driven by animals	Sea /River ferry service	Connected to national highway(NH)	Connected to state highway(SH)	Connected to major district road (MDR)	Connected to others district road	Pucca roads
1	2	58	59	60	61	62	63	64	65	66	67	68	69	70	71	72

793	Sonaojuri	c	b	a	c	b	Yes	Yes	a	Yes	c	c	c	c	b	a
794	Dhanjor	c	b	b	b	b	b	a	b	Yes	c	c	b	b	c	a
795	Kalyandi	c	b	b	b	c	c	a	b	a	c	c	b	c	c	a
796	Kalyajhor	c	b	b	b	c	b	b	b	Yes	c	c	b	c	c	Yes
797	Jihurbana	b	b	b	c	b	b	a	b	Yes	c	c	c	b	b	a
798	Panrasol	b	b	b	c	b	b	a	b	Yes	c	c	c	b	b	a
799	Chuna	b	b	b	c	b	b	Yes	b	Yes	c	c	c	b	b	a
800	Banshraya	b	b	b	c	b	b	a	b	Yes	c	c	c	b	b	a
801	Dalanbani															
802	Rudra	a	c	a	c	c	c	Yes	Yes	Yes	c	c	c	c	a	Yes
803	Jorapukur Alias Sitarampur	b	c	b	c	c	a	Yes	b	Yes	c	c	c	c	b	Yes
804	Bhabanipur	b	b	b	b	b	b	a	b	Yes	c	c	c	b	b	a
805	Bar-Ahartor	b	b	b	b	b	b	Yes	b	Yes	c	c	c	b	b	a
806	Daldali	b	b	b	b	b	b	a	b	Yes	c	c	c	b	b	b
807	Bhalagara	b	c	b	c	c	c	Yes	Yes	Yes	c	c	c	c	b	Yes
808	Maysaradi	b	b	b	b	b	b	b	b	Yes	c	c	c	b	a	a
809	Jorisha	a	a	Yes	a	a	Yes	Yes	Yes	Yes	c	c	b	a	Yes	Yes
810	Gosaindi alias Birsinghabari	a	a	Yes	a	Yes	Yes	Yes	Yes	Yes	c	c	b	a	Yes	Yes
811	Beko	a	a	a	a	a	a	a	Yes	Yes	c	b	a	c	c	Yes
812	Jibanpur	a	a	a	a	a	a	a	a	a	c	b	b	c	c	a
813	Palaskola (P)	b	a	Yes	a	a	Yes	a	Yes	Yes	c	c	b		a	Yes
814	Ranganidi	a	a	a	Yes	a	Yes	Yes	Yes	Yes	c	c	b	Yes	Yes	Yes
815	Rugri	a	Yes	a	a	Yes	Yes	Yes	Yes	a	c	c	c	Yes	Yes	Yes
816	Kharai	a	a	a	a	a	Yes	Yes	Yes	Yes	c	c	b	b	Yes	a
817	Susunidi	a	a	a	a	a	Yes	Yes	Yes	Yes	c	c	c	a	Yes	b
818	Chhota Ahartor															
819	Kalyathol	b	b	Yes	b	a	b	Yes	Yes	Yes	c	c	c	c	Yes	Yes
820	Gopal Chak	b	a	Yes	b	b	a	b	Yes	c	c	c	c	c	Yes	a
821	Rangiladi	b	a	Yes	b	Yes	Yes	Yes	Yes	Yes	c	c	c	Yes	Yes	Yes
822	Gopalpur	b	a	a	b	a	a	Yes	Yes	Yes	c	c	c	c	a	a
823	Rambani	b	a	a	b	a	Yes	Yes	Yes	Yes	c	c	c	c	a	a
824	Kashipur	Yes	a	Yes	b	Yes	Yes	Yes	Yes	Yes	c	c	c	a	Yes	Yes
825	Sarjutoria	b	c	Yes	Yes	Yes	Yes	Yes	Yes	Yes	c	c	c	Yes	Yes	Yes
826	Kalloli	b	b	Yes	b	Yes	a	Yes	Yes	Yes	c	c	c		Yes	Yes
827	Gosaindi	b	b	Yes	b	a	a	a	Yes	Yes	c	c	c	a	Yes	Yes
828	Suaria	b	b	Yes	b	Yes	Yes	a	Yes	Yes	c	c	c	a	Yes	Yes
829	Narayangar Alias Karka	b	a	Yes	b	b	a	Yes	Yes	Yes	c	c	c		Yes	Yes
830	Bar Daikiari	b	a	a	b	b	a	a	Yes	Yes	c	c	c	b	a	a
831	Kartikganj	b	a	Yes	b	b	a	a	Yes	Yes	c	c	c	Yes	Yes	Yes
832	Sidpur	b	a	Yes	a	a	a	a	Yes	Yes	c	b	b	Yes	Yes	Yes
833	Jurguridi	b	b	Yes	a	a	a	a	Yes	Yes	c	b	b	Yes	Yes	Yes

ys,village roads, banks & credit societies
 :-Yes is given, If not available within the
 code viz; a for <5 Kms, b for 5-10 Kms
 place where facility is available is given).

Availability of miscellaneous facilities (If amenities available code -Yes is given, If not
 available within the village , the distance range code viz; a for < 5 Kms, b for 5-10 Kms
 and c for 10+ kms of nearest place where facility is available is given).

73	74	75	76	77	78	79	80	81	82	83	84	85	86	87	Name of Village	Serial Number
Kutchcha roads	Water bounded macadam(WBM) roads	Navigable waterway (river/canal)(NW)	Footpaths (FP)	Commercial & Co-operative Banks	ATM	Agricultural Credit Societies	Self-Help Group (SHG)	Public distribution system (PDS) shop	Mandis / Regular market	Weekly Haat	Agricultural marketing society	Integrated Child Development Scheme (Nutritional Centres)	Anganwadi Centre (Nutritional Centres)	Others (Nutritional Centres)		

a	a		Yes	b	c	b	Yes	Yes	c	c	c	b	Yes	Yes	Sonaojuri	793
a	b		Yes	b	c	c	Yes	a	c	c	Yes	c	Yes	Yes	Dhanjor	794
b	b		Yes	b	c	c	a	b	c	b	c	c	a	Yes	Kalyandi	795
b	b		Yes	b	c	c	Yes	a	c	b	c	c	Yes	Yes	Kalyajhor	796
Yes	Yes		Yes	b	b	b	Yes	a	c	b	b	b	Yes	Yes	Jihurbana	797
Yes	Yes		Yes	b	b	b	Yes	a	c	b	b	b	Yes	Yes	Panrasol	798
Yes	Yes		Yes	b	b	b	Yes	Yes	c	b	b	b	Yes	Yes	Chuna	799
Yes	Yes		Yes	b	b	c	Yes	Yes	c	b	b	b	Yes	Yes	Banshraya	800
															Dalanbani	801
Yes				a	a	c	Yes	a	c	a	a	a	Yes	Yes	Rudra	802
Yes				b	b	c	Yes	a	c	b	b	b	Yes	Yes	Jorapukur Alias Sitarampur	803
Yes	Yes		Yes	b	b	c	Yes	a	c	b	Yes	Yes	Yes	Yes	Bhabanipur	804
Yes	Yes		Yes	b	b	c	Yes	Yes	c	b	Yes	Yes	Yes	Yes	Bar-Ahartor	805
Yes	Yes		Yes	b	b	c	Yes	a	c	b	Yes	Yes	Yes	Yes	Daldali	806
Yes				b	b	c	Yes	Yes	c	b	b	b	Yes	Yes	Bhalagara	807
Yes	Yes			b	b	c	Yes	Yes	c	b	b	Yes	Yes	Yes	Maysaradi	808
a	a	a	a	a	a	c	Yes	Yes	c	Yes	Yes	Yes	Yes	Yes	Jorisha	809
Yes				a	a	c	Yes	Yes	c	a	a	Yes	Yes	Yes	Gosaindi alias Birsinghabari	810
Yes	a	a	Yes	a	a	c	Yes	a	c	b	b	Yes	Yes	Yes	Beko	811
Yes	a	a	Yes	a	a	c	Yes	b	c	a	a	a	Yes	Yes	Jibanpur	812
Yes			Yes	a	a	c	Yes	a	c	a	b	Yes	Yes	Yes	Palaskola (P)	813
Yes				a	a	c	Yes	a	c	b	b	b	Yes	Yes	Ranganidi	814
b	b			a	a	c	a	a	c	a	a	Yes	Yes	Yes	Rugri	815
b						c	Yes	Yes	c	b	a	Yes	Yes	Yes	Kharai	816
b				a	a	c	Yes	a	c	a	a	Yes	Yes	Yes	Susunidi	817
															Chhota Ahartor	818
b			Yes	b	b	c	Yes	Yes	c	a	a	b	Yes	Yes	Kalyathol	819
b			Yes	a	a	c	Yes	a	c	a	a	a	Yes	Yes	Gopal Chak	820
b	Yes		Yes	a	a	c	Yes	a	c	a	a	a	Yes	Yes	Rangiladi	821
b	Yes		Yes	a	a	c	Yes	a	c	a	a	Yes	Yes	Yes	Gopalpur	822
b	Yes		Yes	a	a	c	Yes	a	c	a	a	a	Yes	Yes	Rambani	823
Yes	Yes		Yes	a	a	b	Yes	Yes	Yes	Yes	Yes	a	Yes	Yes	Kashipur	824
Yes			Yes	a	a	c	Yes	Yes	Yes	Yes	Yes	a	Yes	Yes	Sarjujoria	825
Yes			Yes	a	a	c	Yes	Yes	c	a	a	Yes	Yes	Yes	Kalloli	826
b			Yes	a	a	c	Yes	a	c	a	Yes	a	Yes	Yes	Gosaindi	827
b			Yes	a	a	c	Yes	a	c	a	Yes	a	a	Yes	Suaria	828
Yes	Yes		Yes	a	a	c	Yes	a	c	a	a	a	Yes	Yes	Narayangar Alias Karka	829
Yes	a		Yes	a	a	c	Yes	a	c	a	a	a	Yes	Yes	Bar Daikiari	830
Yes	Yes		Yes	a	a	c	Yes	a	c	a	a	a	Yes	Yes	Karttikganj	831
Yes	Yes		Yes	a	a	c	Yes	a	c	a	a	a	Yes	Yes	Sidpur	832
Yes	Yes		Yes	a	a	c	Yes	b	c	b	b	b	Yes	Yes	Jurguridi	833

Availability of miscellaneous facilities (If amenities available code -Yes is given, If not available within the village , the distance range code viz; a for < 5 Kms, b for 5-10 Kms and c for 10+ kms of nearest place where facility is available is given).													Availability of electricity (Yes/No)			
Serial Number	Name of Village	ASHA (Accredited Social Health Activist)	Community centre with/without TV	Sports Field,	Sports Club / Recreation Centre	Cinema / Video Hall	Public Library	Public Reading Room	Newspaper Supply	Assembly Polling station	Birth & Death Registration Office	Power Supply for Domestic Use (ED)	Power Supply for Agricultural Use (EAG)	Power Supply for Commercial Use (EC)	Power Supply for All Uses (EA)	
1	2	88	89	90	91	92	93	94	95	96	97	98	99	100	101	

793	Sonaojuri	Yes	c	b	b	c	b	b	Yes	Yes	Yes	Yes	No	No	No
794	Dhanjor	Yes	c	b	c	b	c	c	Yes	Yes	b	Yes	No	No	No
795	Kalyandi	Yes	c	b	c	b	c	c	Yes	a	b	Yes	No	No	No
796	Kalyajhor	Yes	c	b	c	b	c	c	Yes	a	b	Yes	No	No	No
797	Jihurbana	Yes	b	Yes	b	b	b	b	b	a	a	Yes	No	No	No
798	Panrasol	Yes	b	Yes	b	b	b	b	b	a	a	Yes	No	No	No
799	Chuna	Yes	b	Yes	b	b	b	b	b	Yes	b	Yes	No	No	No
800	Banshraya	Yes	b	Yes	b	b	b	b	b	Yes	b	Yes	No	No	No
801	Dalanbani														
802	Rudra	Yes	a	Yes	a	a	a	a	Yes	Yes	b	Yes	No	No	No
803	Jorapukur Alias Sitarampur	Yes	b	Yes	b	b	b	b	Yes	a	a	Yes	No	No	No
804	Bhabanipur	Yes	Yes	Yes	Yes	b	b	Yes	Yes	Yes	b	Yes	No	No	No
805	Bar-Ahartor	Yes	Yes	Yes	Yes	b	b	Yes	Yes	Yes	b	Yes	No	No	No
806	Daldali	Yes	Yes	Yes	Yes	b	a	Yes	Yes	Yes	a	Yes	No	No	No
807	Bhalagara	Yes	b	Yes	b	b	b	b	Yes	Yes	Yes	Yes	No	No	No
808	Maysaradi	Yes	b	b	b	b	b	b	Yes	Yes	b	Yes	Yes	No	No
809	Jorisha	Yes	Yes	Yes	Yes	a	a	a	Yes	Yes	a	Yes	No	No	No
810	Gosaindi alias Birsinghabari	Yes	a	a	a	a	a	a	Yes	a	a	Yes	No	No	No
811	Beko	b	a	Yes	a	a	Yes	Yes	Yes	Yes	Yes	Yes	No	No	No
812	Jibanpur	Yes	a	a	a	a	a	a	Yes	Yes	Yes	Yes	No	No	No
813	Palaskola (P)	Yes	a	a	a	a	a	Yes	Yes	Yes	a	Yes	No	Yes	No
814	Ranganidi	Yes	a	a	a	a	a	a	Yes	Yes	a	Yes	No	Yes	No
815	Rugri	Yes	a	a	a	a	a	a	Yes	Yes	a	Yes	No	No	No
816	Kharai	Yes	a	a	a	a	a	a	Yes	Yes	a	Yes	No	No	No
817	Susunidi	Yes	a	a	a	a	a	Yes	Yes	a	a	Yes	No	No	No
818	Chhota Ahartor														
819	Kalyathol	Yes	Yes	Yes	Yes	a	a	Yes	Yes	Yes	a	Yes	No	No	No
820	Gopal Chak	Yes	Yes	Yes	Yes	Yes	Yes	Yes	Yes	a	a	Yes	No	No	No
821	Rangiladi	Yes	Yes	Yes	Yes	Yes	Yes	Yes	Yes	a	a	Yes	No	Yes	No
822	Gopalpur	Yes	Yes	Yes	Yes	a	a	Yes	Yes	a	a	Yes	No	No	No
823	Rambani	Yes	Yes	Yes	Yes	a	a	a	Yes	Yes	a	Yes	No	No	No
824	Kashipur	Yes	a	a	a	a	a	a	Yes	Yes	a	Yes	No	Yes	No
825	Sarjutoria	Yes	Yes	Yes	Yes	a	a	a	Yes	a	a	Yes	Yes	Yes	Yes
826	Kalloli	a	a	Yes	Yes	a	a	Yes	Yes	Yes	a	Yes	No	No	No
827	Gosaindi	a	a	Yes	Yes	a	a	Yes	Yes	a	a	Yes	Yes	Yes	Yes
828	Suaria	Yes	a	a	Yes	a	a	Yes	a	a	a	Yes	Yes	Yes	Yes
829	Narayangar Alias Karka	a	a	Yes	Yes	a	a	a	Yes	Yes	a	Yes	No	No	No
830	Bar Daikiari	a	a	a	Yes	a	a	a	Yes	Yes	a	Yes	No	No	No
831	Kartikganj	a	a	a	a	a	a	a	Yes	Yes	a	Yes	No	Yes	No
832	Sidpur	a	a	Yes	a	a	a	a	Yes	a	a	Yes	No	No	No
833	Jurguridi	b	a	Yes	Yes	b	b	b	Yes	a	b	Yes	No	No	No

Nearest Town		Land Use							
		Area under different types of land use (in hectares rounded up to one decimal place)							
Name	Distance range code i.e. a for < 5 Kms, b for 5-10 Kms and c for 10+ kms .	Forests	Area under Non-agricultural Uses	Barren and Un-cultivable land	Permanent Pastures and Other Grazing Lands	Land Under Miscellaneous Tree Crops etc.	Culturable Waste Land	Name of Village	Serial Number
102	103	104	105	106	107	108	109	2	1

RAGHUNATHPUFc		270	143.5	0	0	0	124.4	Sonaojuri	793
RAGHUNATHPUFc		2.5	15.5	0	0	0	5.5	Dhanjor	794
		0	20.5	0	0	0	2.2	Kalyandi	795
RAGHUNATHPUFc		153	67.3	0	0	0	2	Kalyajhor	796
RAGHUNATHPUFc		71.7	33	0	0	0	13	Jihurbana	797
RAGHUNATHPUFc		129.2	59.4	0	0	0	4.4	Panrasol	798
RAGHUNATHPUFc		147.1	64.4	0	0	0	14	Chuna	799
RAGHUNATHPUFc		162.8	70.7	0	0	0	14.4	Banshraya	800
		167	24.8	0	0	0	8.2	Dalanbani	801
RAGHUNATHPUFc		60.7	32.6	0	0	0	17.1	Rudra	802
RAGHUNATHPUFc		80.1	49	0	0	0	23.7	Jorapukur Alias Sitarampur	803
RAGHUNATHPUFc		0	22.8	0	0	0	16.6	Bhabanipur	804
RAGHUNATHPUFc		4.1	68.2	0	0	0	52.3	Bar-Ahartor	805
RAGHUNATHPUFc		0	41	0	0	0	1.2	Daldali	806
RAGHUNATHPUFc		2	170	0	0	0	21.7	Bhalagara	807
RAGHUNATHPUFc		16.7	9.8	0	0	0	6.3	Maysaradi	808
RAGHUNATHPUFc		9	42.7	0	0	0	30.2	Jorisha	809
RAGHUNATHPUFc		0	17.6	0	0	0	20.3	Gosaindi alias Birsinghabari	810
RAGHUNATHPUFc		2.3	114.6	0	0	0	6.5	Beko	811
RAGHUNATHPUFc		0	14.9	0	0	0	1.6	Jibanpur	812
ADRA	a	0	36.2	0	0	0	29.4	Palaskola (P)	813
RAGHUNATHPUFc		0	16	0	0	0	20.1	Ranganidi	814
RAGHUNATHPUFc		8	17.2	0	0	0	13.1	Rugri	815
RAGHUNATHPUFc		0	4.1	0	0	0	7	Kharai	816
RAGHUNATHPUFc		0	14.4	0	0	0	9.8	Susunidi	817
		0	29	0	0	0	27.6	Chhota Ahartor	818
RAGHUNATHPUFc		5	63	0	0	0	24.3	Kalyathol	819
RAGHUNATHPUFc		2	10	0	0	0	7.7	Gopal Chak	820
RAGHUNATHPUFc		13	31	0	0	0	55	Rangiladi	821
RAGHUNATHPUFc		55	124	0	0	0	24.5	Gopalpur	822
RAGHUNATHPUFc		0	27	0	0	0	10.9	Rambani	823
RAGHUNATHPUFc		0	14	0	0	0	7.8	Kashipur	824
RAGHUNATHPUFc		0	10	0	0	0	14	Sarjujoria	825
RAGHUNATHPUFc		8	37	0	0	0	54.2	Kalloli	826
RAGHUNATHPUFc		3	8	0	0	0	7.2	Gosaindi	827
RAGHUNATHPUFc		0	13	0	0	0	36.6	Suaria	828
RAGHUNATHPUFc		14.1	53.9	0	0	0	46.3	Narayangar Alias Karka	829
RAGHUNATHPUFc		0	36	0	0	0	34.3	Bar Daikiari	830
RAGHUNATHPUFc		1.2	26	0	0	0	40.1	Karttikganj	831
RAGHUNATHPUFc		0	39	0	0	0	32.5	Sidpur	832
RAGHUNATHPUFc		3	38	0	0	0	23.6	Jurguridi	833

Land Use											
Area under different types of land use (in hectares rounded up to one decimal place)							Area irrigated by source (in hectare).				
Serial Number	Name of Village	Fallow lands other than current fallows	Current Fallows	Net Area Sown	Total Irrigated Land Area	Total Un-irrigated Land Area	Canals (C)	Wells/Tube-wells(W/TW)	Tanks/Lakes(T/L)	Water Falls(WF)	Others(O)
1	2	110	111	112	113	114	115	116	117	118	119

793	Sonaajuri	0	0	233.5	102	131.4	0	12	90	0	0
794	Dhanjor	0	0	22.7	11.7	10.9	0	7.7	4	0	0
795	Kalyandi	0	0	55	17.5	37.5	0	0	17.5	0	0
796	Kalyajhor	0	0	190.1	50.6	139.5	0	5	45.6	0	0
797	Jihurbana	0	0	79	12	67	0	0	12	0	0
798	Panrasol	0	0	157.5	39	118.5	0	1	38	0	0
799	Chuna	0	0	163.8	31.8	132	0	3	28.8	0	0
800	Banshraya	0	0	181.5	36.5	145	0	3.8	32.8	0	0
801	Dalanbani	0	0	67.2	12.2	55	0	0	12.2	0	0
802	Rudra	0	0	79.8	15.8	64	0	0.3	15.5	0	0
803	Jorapukur Alias Sitarampur	0	0	141.4	42.4	99	0	3	39.4	0	0
804	Bhabanipur	0	0	37.6	10.1	27.5	0	1.1	9	0	0
805	Bar-Ahartor	0	0	124.7	40.7	84	0	2.5	38.2	0	0
806	Daldali	0	0	76	38.5	37.5	15.5	1.6	21.3	0	0
807	Bhalagara	0	0	232	92	140	0	5	59.2	0	27.8
808	Maysaradi	0	0	66.3	24.3	42	0	1	23.3	0	0
809	Jorisha	0	0	152.8	44.8	108	0	1	43.8	0	0
810	Gosaindi alias Birsinghabari	0	0	43.5	8.5	35	0	0	8.5	0	0
811	Beko	0	0	240.4	85.4	155	0	2.5	82.9	0	0
812	Jibanpur	0	0	98.4	13.4	85	0	0	13.4	0	0
813	Palaskola (P)	0	0	244.8	11.8	233	0	0	11.8	0	0
814	Ranganidi	0	0	89	78	11	0	0.8	77.2	0	0
815	Rugri	0	0	68.5	6.5	62	0	0	6.5	0	0
816	Kharai	0	0	16.8	2.3	14.5	0	0	2.3	0	0
817	Susunidi	0	0	124.7	22.2	102.5	0	0.5	21.7	0	0
818	Chhota Ahartor	0	0	60	21	39	0	0	21	0	0
819	Kalyathol	0	0	144.4	40.4	104	0	0	40.4	0	0
820	Gopal Chak	0	0	20	8	12	0	0	8	0	0
821	Rangiladi	0	0	107	19	88	0	0	19	0	0
822	Gopalpur	0	0	234	75	159	0	0	75	0	0
823	Rambani	0	0	39	28	11	0	0	28	0	0
824	Kashipur	0	0	28	8	20	0	8	0	0	0
825	Sarjutoria	0	0	27	10	17	0	0	10	0	0
826	Kalloli	0	0	106	60	46	0	0	60	0	0
827	Gosaindi	0	0	19	16	3	0	0	16	0	0
828	Suaria	0	0	52	45	7	0	0	45	0	0
829	Narayangar Alias Karka	0	0	122	55	67	0	0	55	0	0
830	Bar Daikiari	0	0	75	60	15	0	0	60	0	0
831	Kartikganj	0	0	65	27	38	0	0	27	0	0
832	Sidpur	0	0	75	42	33	0	0	42	0	0
833	Jurguridi	0	0	69	50	19	0	0	50	0	0

Name of three most important commodities manufactured			Name of Village	Serial Number
First	Second	Third		
120	121	122	2	1

Paddy Processing	Sonaojuri	793
Paddy Processing	Dhanjor	794
	Kalyandi	795
Paddy Processing	Kalyajhor	796
	Jihurbana	797
	Panrasol	798
	Chuna	799
	Banshraya	800
	Dalanbani	801
	Rudra	802
	Jorapukur Alias Sitarampur	803
	Bhabanipur	804
	Bar-Ahartor	805
	Daldali	806
	Bhalagara	807
	Maysaradi	808
	Jorisha	809
	Gosaindi alias Birsinghabari	810
	Beko	811
	Jibanpur	812
	Palaskola (P)	813
	Ranganidi	814
	Rugri	815
	Kharai	816
	Susunidi	817
	Chhota Ahartor	818
	Kalyathol	819
	Gopal Chak	820
	Rangiladi	821
	Gopalpur	822
	Rambani	823
	Kashipur	824
	Sarjujoria	825
	Kalloli	826
Stone Chips	Gosaindi	827
	Suaria	828
Tasar	Narayangar Alias Karka	829
	Bar Daikiari	830
	Karttikganj	831
	Sidpur	832
Tasar	Jurguridi	833

Census of India 2011
Amenities and Land use

Serial Number	Name of Village	Location code no.	Total area of the village (in hectares rounded up to one decimal place)	Total population (2011 census)	Number of households (2011 census)	Number of educational amenities available in village , the distance range code viz; a for 0-5 kms, b for 5-10 kms, c for 10+ kms of nearest place where facility is available							
						Pre-Primary school (PP)	Primary school (P)	Middle school (M)	Secondary School (S)	Senior Secondary school (SS)	Degree college of arts , science & commerce (ASC)	Engineering college(EC)	Medical college (MC)
1	2	3	4	5	6	7	8	9	10	11	12	13	14
834	Chakalta	330631	289.4	1538	283	1	1	1	a	a	b	c	c
835	Jhariatdi (P)	330632	124.2	585	120	1	1	a	a	a	b	c	c
836	Daulatpur	330633	265.5	1788	334	2	2	a	a	b	b	c	c
837	Chhota Daikiari	330634	43.7	199	42	1	1	b	b	b	b	c	c
838	Tilahir	330635	50.6	679	124	1	1				b		
839	Gagnabad	330636	553.6	2628	561	1	1	3	1	b	b	b	b
840	Ghorakata (P)	330637	157.8	354	59	1	1	a	b		b	c	c
841	Manpura (P)	330638	516.4	2338	423	3	3	1	1	1	b	c	c
842	Duarimahul (P)	330639	164.5	657	112	2	2	a	a	a	b	c	c
843	Kuardi	330640	171.6	1148	228	1	1	a	a	b	b	c	c
844	Benadala Alias Haridi	330641	476.7	1075	218	2	2	a	a	b	b	c	
845	Dhobari	330642	168.4	1042	211	1	1	a	a	b	b	c	
846	Aguibad	330643	32.8	156	29	a	a	a	a	b	a	c	
847	Kapishta	330644	145.3	246	48	2	2	a	a	b	b	c	
848	Majuramura	330645	193.8	618	125	1	1	a	a	a	b	c	c
849	Sihika	330646	128.3	352	66	1	1	a	a	a	b	c	c
850	Dhopahari	330647	280.4	817	158	2	2	a	a	a	b	c	c
851	Mahuljodha	330648	136.4	0	0								
852	Sutabai	330649	511.1	3507	757	3	3	a	a	a	c	c	c
853	Rangunigora	330650	184.9	947	179	1	1	b	b	b	c	c	c
854	Rautara	330651	83.4	441	85	1	1	a	a	a	c	c	
855	Talajuri	330652	382.4	2305	542	1	1	1	1	1	c		
856	Gourangadiah	330653	335.9	2246	501	2	2	1	a	a	c		
857	Shyampur	330654	129.5	104	21	1	1	a	a	a	c	c	c
858	Jamkuri	330655	250.1	1064	216	1	1	b	b	b	c	c	c
859	Jekro Alias Panchagora	330656	357.8	1534	289	2	2	b	b	b	c	c	c
860	Babirdi	330657	184.9	671	138	1	1	a	a	a	c	c	c
861	Krishtaganj	330658	38.4	217	34	1	1						
862	Indrabil	330659	134.4	433	88	1	1	a	a	a	c	c	c
863	Saldiha	330660	134.4	330	66	1	1	a	a	a	c	c	c
864	Gopalpur	330661	50.6	768	166	1	1	a	a	a	c	c	c
865	Pathariagora	330662	84.2	355	75	1	1	a	a	a	c	c	c
866	Mahulkoka	330663	96.7	504	85	1	1	a	a	a	c	c	c
867	Bhaluka	330664	32	526	106	1	1	a	a	a	c	c	c
868	Rajra	330665	251.3	1532	328	2	2	1	1	a	c	c	c
869	Bhatdih	330666	52.6	0	0								
870	Kharnni	330667	42.1	373	83	2	2	b	a	b	c	c	c
871	Pathardiha	330668	42.9	479	84	1	1	b	b	b	c	c	c
872	Parbedia	330669	45.3	392	92	1	1	b	b	b	c	c	c
873	Jagannathdi	330670	91.9	197	37	b	a	b	a	b	c	c	c
874	Siada	330671	216.5	656	131	1	1	b	b	b	c	c	c
875	Kalidaha	330672	594.1	2110	404	1	1	b	1	b	c	c	c
876	Ulubera	330673	157.4	517	95	1	1	b	1	c	c	c	c

- Village Directory

(As in 2009)

le. (If not available within the : < 5 Kms, b for 5-10 Kms and c cility is available is given).					Number of Medical Amenities available. (If not available within the village , the distance range code viz; a for < 5 Kms, b for 5-10 Kms and c for 10+ kms of nearest place where facility is available is given).							Name of Village	Serial Number				
15	16	17	18	19	20	21	22	23	24	25	26			27	28	29	30
Management institute (MI)	Polytechnic (Pt)	Vocational training school /ITI	Non-formal training centre (NFTC)	Special school for disabled (SSD)	Others (specify)	Community health centre (CHC)	Primary health centre (PHC)	Primary health sub centre (PHS)	Maternity and child welfare centre (MCW)	T.B. clinic (TBC)	Hospital-allopathic (HA)	Hospital-alternative medicine (HO)	Dispensary (D)	Veterinary hospital (VH)	Mobile health clinic (MHC)	Family welfare centre (FWC)	
c	c	c	c	c		c	b	a	b	b	b	c	a	b	b	Chakalta	834
c	c	b	c	c		b	b	a	b	b	b	b	a	b	b	Jhariatdi (P)	835
c	c	c	c	c		c	b	1	1	b	c	c	b	b	b	Daulatpur	836
c	c	c	c	c		c	b	a	a	b	c	c	b	b	b	Chhota Daikiari	837
c	c	c	c	c		c	b	a	b	b	b	c	b	b	b	Tilahir	838
c	c	c	c	c		c	b	a	b	b	b	c	b	b	b	Gagnabad	839
c	c	c	c	c		c	b	a	b	b	b	c	b	b	b	Ghorakata (P)	840
c	c	b	c	c		b	b	a			c	c	b	b	b	Manpura (P)	841
c	c	c	c	c		b	b	a			b	c	b	b	b	Duarimahul (P)	842
c	c	b	c	c		b	b	a			c	c	b	b	c	Kuardi	843
c	c	c	c	c			b	a	a	a	c	c	b	b	a	Benadala Alias Haridi	844
c	c	c	c	c			b	a	a	a	c	c	b	c	b	Dhobari	845
c	c	c	c	c			b	a	a	a	c	c	b	b	a	Aguibad	846
c	c	c	c	c			b	a	a	a	c	c	b	b	a	Kapishta	847
c	c	c	c	c	1	c	a	a	a	a	b	b	b	b	b	Majuramura	848
c	c	a	c	c		c	a	a	a	a	b	b	b	b	b	Sihika	849
c	c	c	c	c		c	a	a	a	a	b	b	b	b	b	Dhopahari	850
																Mahuljodha	851
c	c	c	c	c		c	c	a	c	c	c	c	c	a	c	Sutabai	852
c	c	c	c	c		c	c	c	c	c	c	c	c	c	c	Rangunigora	853
c	c	a	c	c		a	a	a	a		c	c		c		Rautara	854
c	c	c	c	c		1	1									Talajuri	855
c	c	c	c	c		a	a		c	a	c	c			a	Gourangadih	856
	c	c	c	c		c	c	a	c	c	c	c	c	c	c	Shyampur	857
	c	c	c	c		c	c	b	c	c	c	c	c	c	c	Jamkuri	858
	c	c	c	c		c	c	a	c	c	c	c	c	c	c	Jekro Alias Panchagora	859
	c	c	c	c		c	c	a	c	c	c	c	c	c	c	Babirdi	860
						c	c	a	c	c	c	c	c	c	c	Krishtaganj	861
c	c	c	c	c		c	c	a	c	c	c	c	c	c	c	Indrabil	862
c	c	c	c	c		c	c	a	c	c	c	c	c	c	c	Saldiha	863
c	c	c	c	c		c	c	a	c	c	c	c	c	c	c	Gopalpur	864
	c	c	c	c			b	a	c	c	c	c	a	c	c	Pathariagora	865
c	c	c	c	c			a	a	c	c	c	c	a	c	c	Mahulkoka	866
c	c	c	c	c			a	a	c	c	c	c	a	c	c	Bhaluka	867
c	c	c	c	c			b	a	c	c	c	c	a	c	c	Rajra	868
																Bhatdih	869
c	c	c	c	c		c	b	a	a	b	c	c	c	c	c	Kharnni	870
c	c	c	c	c		c	b	a	c	c	c	c	c	c	c	Pathardiha	871
	c	c	c	c		c	b	a		b	c	c	c	c	c	Parbedia	872
c	c	c	c	c		c	b	a	c	c	b	b	b	c	c	Jagannathdi	873
	c	c	c	c		c	b	a	a	a	b	b	b	c	c	Siada	874
c	c	c	c	c		c	b	1	c	c	c	c	c	c	c	Kalidaha	875
	c	c	c	c		c	c	c	a	a	a	c	a	a	a	Ulubera	876

Serial Number	Name of Village	Number of Non-Government Medical Amenities available.							Availability of drinking water - Yes / No							
		Charitable non Govt. hospital/Nursing home.	Medical practitioner with MBBS Degree	Medical practitioner with other degree	Medical practitioner with no degree	Traditional practitioner and faith healer .	Medicine Shop	Others	Tap water (Treated/Untreated)	Well water (Covered / Uncovered well)	Hand Pump	Tube wells / Bore well	Spring	River / Canal	Tank / Pond / Lake	Others
1	2	32	33	34	35	36	37	38	39	40	41	42	43	44	45	46
834	Chakalta	0	0	0	0	0	0	0	No	Yes	Yes	No	No	No	Yes	No
835	Jhariatdi (P)	0	0	0	0	0	0	0	Yes	No	Yes	Yes	No	No	No	No
836	Daulatpur	0	0	0	0	0	0	0	No	Yes	Yes	No	No	No	Yes	No
837	Chhota Daikiari	0	0	0	0	0	0	0	No	Yes	Yes	No	No	Yes	Yes	No
838	Tilahir	0	0	0	0	0	0	0	No	No	Yes	No	No	No	No	No
839	Gagnabad	2	2	2	2	2	2	2	No	Yes	Yes	No	No	No	Yes	No
840	Ghorakata (P)	0	0	0	0	0	0	0	No	Yes	Yes	No	No	No	Yes	No
841	Manpura (P)	0	0	0	0	0	0	0	No	Yes	Yes	No	No	No	Yes	No
842	Duarimahul (P)	0	0	0	0	0	0	0	No	Yes	Yes	No	No	No	Yes	No
843	Kuardi	0	0	0	0	0	0	0	No	Yes	Yes	No	No	No	Yes	No
844	Benadala Alias Haridi	0	0	0	0	0	0	0	No	Yes	Yes	No	No	No	No	No
845	Dhobari	0	0	0	0	0	0	0	No	Yes	Yes	No	No	No	No	No
846	Aguibad	0	0	0	0	0	0	0	No	Yes	Yes	No	No	No	No	No
847	Kapishta	0	0	0	0	0	0	0	No	Yes	Yes	No	No	No	No	No
848	Majuramura	0	0	0	0	0	0	0	No	Yes	Yes	No	No	No	Yes	No
849	Sihika	0	0	0	0	0	0	0	No	Yes	Yes	No	No	No	Yes	No
850	Dhopahari	0	0	0	0	0	0	0	No	Yes	Yes	No	No	No	Yes	No
851	Mahuljodha															
852	Sutabai	0	0	0	0	0	0	0	No	Yes	Yes	No	No	Yes	Yes	No
853	Rangunigora	0	0	0	0	0	0	0	No	Yes	No	Yes	No	No	Yes	No
854	Rautara	0	0	0	0	0	0	0	No	Yes	Yes	Yes	No	No	No	No
855	Talajuri	0	0	0	0	0	0	0	No	Yes	Yes	Yes	No	No	No	No
856	Gourangadiah	0	0	0	0	0	1	0	No	Yes	Yes	Yes	No	No	No	No
857	Shyampur	0	0	0	0	0	0	0	No	Yes	Yes	No	No	No	No	No
858	Jamkuri	0	0	0	0	0	0	0	No	Yes	Yes	No	No	No	No	No
859	Jekro Alias Panchagora	0	0	0	0	0	0	0	No	Yes	Yes	No	No	No	No	No
860	Babirdi	0	0	0	0	0	0	0	No	Yes	Yes	No	No	No	No	No
861	Krishtaganj	0	0	0	0	0	0	0	No	Yes	Yes	No	No	No	Yes	No
862	Indrabil	0	0	0	0	0	0	0	No	Yes	Yes	No	No	No	Yes	No
863	Saldiha	0	0	0	0	0	0	0	No	Yes	Yes	No	No	No	Yes	No
864	Gopalpur	0	0	0	0	0	0	0	No	Yes	Yes	No	No	No	Yes	No
865	Pathariagora	0	0	0	0	0	0	0	No	Yes	Yes	No	No	Yes	Yes	No
866	Mahulkoka	0	0	0	0	0	0	0	No	Yes	Yes	No	No	No	Yes	No
867	Bhaluka	0	0	0	0	0	0	0	No	Yes	Yes	No	No	No	Yes	No
868	Rajra	0	0	0	0	0	0	0	No	Yes	Yes	Yes	No	Yes	Yes	No
869	Bhatdih															
870	Kharnni	0	0	0	0	0	0	0	No	Yes	Yes	No	No	No	Yes	No
871	Pathardiha	0	0	0	0	0	0	0	No	Yes	Yes	No	No	No	Yes	No
872	Parbedia	0	0	0	0	0	0	0	No	Yes	Yes	No	No	No	Yes	No
873	Jagannathdi	0	0	0	0	0	0	0	No	Yes	Yes	No	No	No	Yes	No
874	Siada	0	0	0	0	0	0	0	No	No	Yes	No	No	Yes	Yes	No
875	Kalidaha	0	0	0	0	0	0	0	No	Yes	Yes	No	No	No	Yes	No
876	Ulubera	0	0	0	0	0	0	0	No	Yes	Yes	No	No	No	Yes	No

Availability of toilet & others Yes / No				Communication and transport facilities (If amenities available code -Yes is given except for Village Pin Code ,If not available within the village , the distance range code viz; a for < 5 Kms, b for 5-10 Kms and c for 10+ kms of nearest place where facility is available is given).								
Community toilet including bath.	Community toilet excluding bath.	Rural sanitary mart or sanitary hardware outlet available near the village.	Community bio- gas or recycle of waste for productive use.	Post office(PO)	Sub post office (SPO)	Post & Telegraph office (P&TO)	Village Pin Code	Telephones (Land lines)	Public call office (PCO)	Mobile phone coverage	Name of Village	Serial Number
47	48	49	50	51	52	53	54	55	56	57	2	1
No	No	No	No	a	a	a	723121	Yes	b	Yes	Chakalta	834
No	No	No	No	a	a	a		Yes	Yes	Yes	Jhariatdi (P)	835
No	No	No	No	b	b	b	723121	Yes	b	Yes	Daulatpur	836
No	No	No	No	a	b	b	723121	a	b	Yes	Chhota Daikiari	837
No	No	No	No	a	a	b	723121	b	b	a	Tilahir	838
No	No	No	No	a	a	b	723121	b	b	a	Gagnabad	839
No	No	No	No	a	b	b	723121	b	b	b	Ghorakata (P)	840
No	No	No	No	a	a	a	723121	Yes	b	Yes	Manpura (P)	841
No	No	No	No	a	Yes	Yes	723121	a	b	Yes	Duarimahul (P)	842
No	No	No	No	a	a	b	723130	b	b	Yes	Kuardi	843
No	No	No	No	a	b	b	723121	a	b	Yes	Benadala Alias Haridi	844
No	No	No	No	a	b	b	723121	a	b	Yes	Dhobari	845
No	No	No	No	a	b	b	723121	a	b	Yes	Aguibad	846
No	No	No	No	a	b	b	723121	Yes	b	Yes	Kapishta	847
No	No	No	No	a	b	a	723121	a	b	Yes	Majuramura	848
No	No	No	No	a	b	a	723121	a	b	Yes	Sihika	849
No	No	No	No	b	a	a	723121	a	b	Yes	Dhopahari	850
											Mahuljodha	851
No	No	No	No	c	Yes	c	723121	c	b	Yes	Sutabai	852
No	No	No	No	c	a	c	723121	c	b	Yes	Rangunigora	853
No	No	No	No	a	a	c	723121	a	b	a	Rautara	854
No	No	No	No	a		c	723121	Yes	Yes	b	Talajuri	855
No	No	No	No	Yes		c	723121	Yes	Yes	a	Gourangadih	856
No	No	No	No	a		c	723132	c	b	Yes	Shyampur	857
No	No	No	No	a		c	723121	b	b	Yes	Jamkuri	858
No	No	No	No	a		c	723121	c	b	Yes	Jekro Alias Panchagora	859
No	No	No	No	a		c	723121	c	b	Yes	Babirdi	860
No	No	No	No	c	a	c	723121	c	b	Yes	Krishtaganj	861
No	No	No	No	c	a	c	723212	c	b	Yes	Indrabil	862
No	No	No	No	c	a	c	723132	a	b	Yes	Saldiha	863
No	No	No	No	c	a	c		a	b	Yes	Gopalpur	864
No	No	No	No	b	a	c	723121	a	b	Yes	Pathariagora	865
No	No	No	No	a	a	c	723121	a	b	Yes	Mahulkoka	866
No	No	No	No	a	a	c	723121	a	b	Yes	Bhaluka	867
No	No	No	No	a	Yes	c	723121	a	b	Yes	Rajra	868
											Bhatdih	869
No	No	No	No	a	a	c	723121	a	b	Yes	Kharnni	870
No	No	No	No	b	a	c	723121	c	b	Yes	Pathardiha	871
No	No	No	No	c	Yes	c	723121	b	b	Yes	Parbedia	872
No	No	No	No	c	a	c		a	c	Yes	Jagannathdi	873
No	No	No	No	c	Yes	c	723121	Yes	c	Yes	Siada	874
No	No	No	No	c	Yes	c	723121	Yes	Yes	Yes	Kalidaha	875
No	No	No	No	c	a	c	723121	a	b	Yes	Ulubera	876

Communication and transport facilities (If amenities available code -Yes is given except for Village Pin Code ,If not available within the village , the distance range code viz; a for < 5 Kms, b for 5-10 Kms and c for 10+ kms of nearest place where facility is available is given).													Village connected to highway (If amenities available code viz; a for < 5 Kms, b for 5-10 Kms and c for 10+ kms of nearest place where facility is available is given).			
Serial Number	Name of Village	Internet cafes/ Common service centre (CSC)	Private courier facility	Bus service (Public & Private)	Railway stations	Auto/Modified Autos	Taxis and Vans	Tractors	Cycle-pulled rickshaws(Manual & Machine driven)	Carts driven by animals	Sea /River ferry service	Connected to national highway(NH)	Connected to state highway(SH)	Connected to major district road (MDR)	Connected to others district road	Pucca roads
1	2	58	59	60	61	62	63	64	65	66	67	68	69	70	71	72
834	Chakalta	a	a	a	a	a	a	Yes	Yes	Yes	c	c	c	a	a	Yes
835	Jhariatdi (P)	a	a	a	a	a	a	Yes	Yes	Yes	c	c	b		Yes	Yes
836	Daulatpur	b	b	b	b	b	b	Yes	b	Yes	c	c	c	b	b	Yes
837	Chhota Daikiari	b	b	b	b	b	b	b	b	Yes	c	c	c	b	b	a
838	Tilahir	b	b	b	b	b	Yes	Yes	Yes	Yes	c	c	c	b	b	a
839	Gagnabad	c	c	a	b	b	Yes	Yes	Yes	Yes	c	c	c	b	b	Yes
840	Ghorakata (P)	c	b	b	b	a	Yes	Yes	Yes	Yes	c	c	c	b	b	Yes
841	Manpura (P)	a	a	a	a	a	Yes	Yes	Yes	Yes	c	c	c	a	a	Yes
842	Duarimahul (P)	a	b	b	b	b	Yes	a	b	Yes	c	c	c	b	a	Yes
843	Kuardi	b	b	b	b	b	Yes	a	b	Yes	c	c	c	a	a	a
844	Benadala Alias Haridi	b	b	a	b	b	Yes	b	Yes	Yes	c	c	c	a	a	Yes
845	Dhobari	b	b	a	b	b	Yes	b	Yes	Yes	c	c	c	a	a	Yes
846	Aguibad	b	b	a	b	b	Yes	a	Yes	Yes	c	c	c	a	a	Yes
847	Kapishta	b	b	a	b	b	Yes	Yes	Yes	Yes	c	c	c	a	a	Yes
848	Majuramura	c	b	Yes	c	b	b	Yes	b	Yes	c	c	c	b	Yes	Yes
849	Sihika	c	b	Yes	c	b	b	Yes	b	Yes	c	c	c	b	Yes	a
850	Dhopahari	c	b	Yes	c	b	b	Yes	b	Yes	c	c	c	b	Yes	a
851	Mahuljodha															
852	Sutabai	c	c	a	b	c	Yes	Yes	Yes	Yes	c	c	c	c	c	a
853	Rangunigora	c	c	b	b	b	b	Yes	a	Yes	c	c	c	c	c	Yes
854	Rautara	c	c	a	b	a	a	a	a	c	c	c	c	c	c	a
855	Talajuri	b	c	Yes	a	b	a	b	Yes	c	c	c	c	c	c	a
856	Gourangadiah	c	c	Yes	b	a	a	b	Yes	c	c	c	c	c	c	Yes
857	Shyampur	c	b	a	a	c	c	Yes	c	Yes	c	c	a	a	a	a
858	Jamkuri	c	b	a	b	c	c	Yes	c	Yes	c	c	a	a	a	a
859	Jekro Alias Panchagora	c	b	a	b	c	c	Yes	c	Yes	c	c	a	a	a	a
860	Babirdi	c	b	a	a	c	c	Yes	c	Yes	c	c		a	a	a
861	Krishtaganj	c	c	a	a	c	a	a	a	Yes	c	c	c	c	a	a
862	Indrabil	c	c	a	a	c	a	a	a	Yes	c	c	c	c	a	a
863	Saldiha	c	c	a	b	a	a	b	Yes	Yes	c	c	c	c	a	a
864	Gopalpur	c	c	a	a	c	Yes	Yes	Yes	Yes	c	c	c	c	a	a
865	Pathariagora	a	a	Yes	Yes	a	a	a	a	Yes	c	c	c	a	Yes	Yes
866	Mahulkoka	a	a	Yes	a	a	Yes	Yes	Yes	Yes	c	c	c	a	Yes	Yes
867	Bhaluka	a	a	a	a	a	a	a	a	Yes	c	c	c	a	Yes	Yes
868	Rajra	a	a	Yes	a	a	Yes	Yes	Yes	Yes	c	c	c		Yes	Yes
869	Bhatdih															
870	Kharnni	a	a	a	a	a	a	a	a	Yes	c	c	c	a	a	a
871	Pathardiha	c	c	Yes	a	a	a	a	a	Yes	c		a	a	Yes	a
872	Parbedia	b	c	a	a	c	b	Yes	a	Yes	c	c	c	b	a	a
873	Jagannathdi	a	a	a	a	b	a	b	a	Yes	c	c	c	c	c	a
874	Siada	c	c	a	a	a	Yes	a	a	Yes	c	b	c		c	a
875	Kalidaha	b	c	Yes	b	c	c	Yes	b	Yes	c	c	c	b	Yes	Yes
876	Ulubera	c	c	a	b	c	Yes	b	c	Yes	c	c	c	c	Yes	a

ys,village roads, banks & credit societies
 :-Yes is given, If not available within the
 code viz; a for <5 Kms, b for 5-10 Kms
 place where facility is available is given).

Availability of miscellaneous facilities (If amenities available code -Yes is given, If not
 available within the village , the distance range code viz; a for < 5 Kms, b for 5-10 Kms
 and c for 10+ kms of nearest place where facility is available is given).

73	74	75	76	77	78	79	80	81	82	83	84	85	86	87	Name of Village	Serial Number
Yes	Yes	Yes	a	a	c	Yes	Yes	c	a	b	b	Yes	Yes		Chakalta	834
Yes	Yes	Yes	a	a	b	Yes	Yes	c	a	a	b	Yes	Yes		Jhariatdi (P)	835
Yes	Yes	Yes	b	b	c	Yes	Yes	c	b	b	b	Yes	Yes		Daulatpur	836
Yes		Yes	b	b	c	Yes	b	c	b	b	b	Yes	Yes		Chhota Daikiari	837
Yes	Yes	Yes	b	b	c	Yes	a	c	a	Yes	a	Yes	Yes		Tilahir	838
a	Yes	Yes	b	b	c	Yes	a	c	Yes	Yes	Yes	Yes	Yes		Gagnabad	839
a	Yes	Yes	a	a	c	a	a	c	a	Yes	a	Yes	Yes		Ghorakata (P)	840
Yes	Yes	Yes	a	a	c	Yes	Yes	c	b	c	Yes	Yes	Yes		Manpura (P)	841
Yes	Yes	Yes	b	b	c	Yes	b	c	b	c	Yes	Yes	Yes		Duarimahul (P)	842
Yes	Yes	Yes	b	b	c	Yes	b	c	b	c	Yes	Yes	Yes		Kuardi	843
Yes	Yes	a	Yes	b	b	c	Yes	a	c	b	Yes	b	Yes	Yes	Benadala Alias Haridi	844
Yes	Yes	Yes	b	b	Yes	Yes	b	c	b	Yes	b	Yes	Yes		Dhobari	845
Yes	Yes	Yes	b	b	c	Yes	a	c	b	Yes	b	a	Yes		Aguibad	846
Yes	Yes	Yes	b	b	c	Yes	Yes	c	b	Yes	Yes	Yes	Yes		Kapishta	847
a		Yes	a	b	c	Yes	a	c	b	b	b	Yes	Yes		Majuramura	848
a		Yes	b	b	c	Yes	a	c	b	b	b	Yes	Yes		Sihika	849
b	Yes	Yes	b	b	c	Yes	a	c	b	b	b	Yes	Yes		Dhopahari	850
															Mahuljodha	851
Yes			c	c	c	Yes	Yes	c	c	Yes	Yes	Yes	Yes		Sutabai	852
Yes			c	c	c	Yes	Yes	c	c	Yes	Yes	Yes	Yes		Rangunigora	853
Yes		Yes	c	c	c	Yes	Yes	c	a	Yes	c	Yes	Yes		Rautara	854
Yes		Yes	c	c	Yes	Yes	Yes	Yes	Yes	Yes	c	Yes	Yes		Talajuri	855
Yes			c	c	c	Yes	Yes	Yes	Yes	Yes	c	Yes	Yes		Gourangadih	856
Yes	a	Yes	a	c	c	Yes	a	c	c	c	Yes	Yes	Yes		Shyampur	857
Yes	a	Yes	b	c	c	Yes	a	c	c	Yes	Yes	Yes	Yes		Jamkuri	858
Yes	a	Yes	a	c	c	Yes	a	c	c	c	Yes	Yes	Yes		Jekro Alias Panchagora	859
Yes	a	Yes	a	c	c	Yes	Yes	c	c	c	Yes	Yes	Yes		Babirdi	860
Yes	a		c	c	c	Yes	a	c	c	Yes	Yes	Yes	Yes		Krishtaganj	861
Yes	a		c	c	c	Yes	a	c	c	Yes	Yes	Yes	Yes		Indrabil	862
Yes	Yes	a	Yes	a	c	Yes	a	c	a	Yes	Yes	Yes	Yes		Saldiha	863
Yes	Yes		c	c	c	Yes	Yes	c	Yes	a	Yes	Yes	Yes		Gopalpur	864
Yes	a	Yes	a	c	c	Yes	a	c	a	c	Yes	Yes	Yes		Pathariagora	865
Yes	Yes	Yes	a	c	c	Yes	Yes	c	a	c	Yes	Yes	Yes		Mahulokoka	866
Yes	a	Yes	a	c	c	Yes	a	c	a	c	Yes	Yes	Yes		Bhaluka	867
Yes	Yes	Yes	a	c	c	Yes	Yes	c	a	c	Yes	Yes	Yes		Rajra	868
															Bhatdih	869
Yes	Yes		a	c	c	Yes	a	c	a	Yes	Yes	Yes	Yes		Kharni	870
Yes		Yes	a	c	c	Yes	a	c	a	c	Yes	Yes	Yes		Pathardiha	871
Yes	Yes	Yes	c	a	c	Yes	Yes	c	a	a	Yes	Yes	Yes		Parbedia	872
a	a	a	a	a	c	Yes	a	c	a	a	Yes	Yes	Yes		Jagannathdi	873
Yes	a	Yes	b	c	c	Yes	a	c	a	b	Yes	Yes	Yes		Siada	874
Yes	Yes		a	b	c	Yes	Yes	c	b	c	Yes	Yes	Yes		Kalidaha	875
Yes		a	b	c	c	Yes	a	c	b	Yes	Yes	Yes	Yes		Ulubera	876

Availability of miscellaneous facilities (If amenities available code -Yes is given, If not available within the village , the distance range code viz; a for < 5 Kms, b for 5-10 Kms and c for 10+ kms of nearest place where facility is available is given).												Availability of electricity (Yes/No)			
Serial Number	Name of Village	ASHA (Accredited Social Health Activist)	Community centre with/without TV	Sports Field,	Sports Club / Recreation Centre	Cinema / Video Hall	Public Library	Public Reading Room	Newspaper Supply	Assembly Polling station	Birth & Death Registration Office	Power Supply for Domestic Use (ED)	Power Supply for Agricultural Use (EAG)	Power Supply for Commercial Use (EC)	Power Supply for All Uses (EA)
1	2	88	89	90	91	92	93	94	95	96	97	98	99	100	101
834	Chakalta	Yes	Yes	Yes	Yes	a	b	b	Yes	Yes	b	Yes	No	Yes	No
835	Jhariatdi (P)	Yes	a	Yes	Yes	a	b	b	Yes	Yes	b	Yes	No	Yes	No
836	Daulatpur	Yes	Yes	Yes	Yes	b	b	b	Yes	Yes	a	Yes	No	Yes	No
837	Chhota Daikiari	Yes	b	a	Yes	b	b	b	Yes	Yes	b	Yes	No	Yes	No
838	Tilahir	Yes	a	Yes	Yes	b	b	b	Yes	a	a	Yes	No	No	No
839	Gagnabad	a	Yes	Yes	Yes	b	a	b	Yes	Yes	a	Yes	No	No	No
840	Ghorakata (P)	Yes	a	Yes	Yes	b	b	Yes	Yes	a	a	Yes	No	No	No
841	Manpura (P)	Yes	Yes	Yes	Yes	Yes	Yes	Yes	Yes	Yes	b	Yes	No	No	No
842	Duarimahul (P)	Yes	Yes	a	Yes	b	b	b	Yes	a	Yes	Yes	No	No	No
843	Kuardi	Yes	Yes	a	Yes	b	b	b	Yes	Yes	a	Yes	No	No	No
844	Benadala Alias Haridi	Yes	Yes	Yes	Yes	b	b	b	Yes	Yes	a	Yes	No	No	No
845	Dhobari	Yes	Yes	a	Yes	b	b	b	Yes	Yes	a	Yes	No	No	No
846	Aguibad	Yes	Yes	a	a	b	b	b	Yes	a	a	Yes	No	No	No
847	Kapishta	Yes	Yes	Yes	Yes	b	a	a	Yes	Yes	a	Yes	No	No	No
848	Majuramura	Yes	b	Yes	Yes	b	a	a	Yes	a	a	Yes	No	Yes	No
849	Sihika	Yes	b	Yes	Yes	b	b	b	Yes	a	a	Yes	No	No	No
850	Dhopahari	Yes	b	Yes	Yes	b	a	a	Yes	a	a	Yes	No	No	No
851	Mahuljodha														
852	Sutabai	Yes	c	c	c	c	a	a	Yes	Yes	a	Yes	Yes	Yes	Yes
853	Rangunigora	Yes	c	c	c	c	b	b	Yes	Yes	b	Yes	Yes	Yes	Yes
854	Rautara	Yes	Yes	Yes	Yes	Yes	Yes	Yes	Yes	Yes	a	Yes	No	No	No
855	Talajuri	Yes	Yes	Yes	Yes	Yes	Yes	Yes	Yes	Yes	Yes	Yes	No	No	No
856	Gourangadiah	Yes	Yes	Yes	Yes	Yes	Yes	Yes	c	Yes	Yes	Yes	No	No	No
857	Shyampur	Yes	c	a	c	c	a	a	a	Yes	a	Yes	No	No	No
858	Jamkuri	Yes	c	a	a	c	a	a	a	Yes	b	Yes	No	No	No
859	Jekro Alias Panchagora	Yes	c	a	c	c	a	a	a	Yes	a	Yes	No	No	No
860	Babirdi	Yes	c	a	c	c	a	a	a	Yes	a	Yes	No	No	No
861	Krishtaganj	Yes	c	Yes	c	c	a	a	Yes	a	a	Yes	No	No	No
862	Indrabail	Yes	c	Yes	c	c	a	a	Yes	a	a	Yes	No	No	No
863	Saldiha	Yes	c	Yes	c	c	a	a	b	a	a	Yes	No	No	No
864	Gopalpur	c	c	Yes	c	c	a	a	Yes	Yes	a	Yes	No	Yes	No
865	Pathariagora	Yes	Yes	Yes	Yes	c	a	a	Yes	a	a	Yes	No	No	No
866	Mahulkoka	Yes	c	a	Yes	c	a	a	Yes	Yes	a	Yes	No	Yes	No
867	Bhaluka	Yes	c	a	Yes	c	a	a	Yes	a	a	Yes	No	No	No
868	Rajra	Yes	c	Yes	Yes	c	a	a	Yes	Yes	b	Yes	No	No	No
869	Bhatdih														
870	Kharnni	Yes	b	a	c	c	b	b	Yes	a	a	Yes	No	Yes	No
871	Pathardiha	Yes	b	c	c	c	b	b	Yes	a	b	Yes	No	No	No
872	Parbedia	Yes	b	c	c	c	b	b	Yes	Yes	b	Yes	No	Yes	No
873	Jagannathdi	Yes	c	a	c	c	c	c	Yes	a	a	Yes	No	No	No
874	Siada	Yes	b	a	a	c	b	b	Yes	Yes	Yes	Yes	No	No	No
875	Kalidaha	b	b	c	b	c	b	Yes	Yes	c	Yes	Yes	No	No	No
876	Ulubera	b	a	c	c	b	c	c	Yes	b	a	Yes	No	No	No

Nearest Town		Land Use								
		Area under different types of land use (in hectares rounded up to one decimal place)								
Name	Distance range code i.e. a for < 5 Kms, b for 5-10 Kms and c for 10+ kms .	Forests	Area under Non-agricultural Uses	Barren and Un-cultivable land	Permanent Pastures and Other Grazing Lands	Land Under Miscellaneous Tree Crops etc.	Culturable Waste Land	Name of Village	Serial Number	
102	103	104	105	106	107	108	109	2	1	
R. N. PUR	c	0	26	0	0	0	65.4	Chakalta	834	
R. N. PUR	c	0	47.8	0	0	0	59.4	Jhariatdi (P)	835	
R. N. PUR	c	0	12	0	0	0	53.5	Daulatpur	836	
R. N. PUR	c	0	6.2	0	0	0	10.5	Chhota Daikiari	837	
R. N. PUR	c	0	9.4	0	0	0	4.9	Tilahir	838	
R.N. PUR	c	0	54.2	0	0	0	161.9	Gagnabad	839	
R.N. PUR	c	0	26	0	0	0	15	Ghorakata (P)	840	
R. N. PUR	c	4	95.4	0	0	0	365	Manpura (P)	841	
R. N. PUR	c	0	27.6	0	0	0	54	Duarimahul (P)	842	
R. N. PUR	c	0	24	0	0	0	28.8	Kuardi	843	
R. N. PUR	c	0	61.9	0	0	0	152.8	Benadala Alias Haridi	844	
R. N. PUR	c	0	31	0	0	0	48.1	Dhobari	845	
R. N. PUR	c	0	4.4	0	0	0	13.4	Aguibad	846	
R. N. PUR	c	0	40	0	0	0	46.3	Kapishta	847	
RAGHUNATHPUFc	c	0	28.8	0	0	0	49.8	Majuramura	848	
RAGHUNATHPUFc	c	0	18.7	0	0	0	31.6	Sihika	849	
RAGHUNATHPUFc	c	0	70.4	0	0	0	50.6	Dhopahari	850	
		0	10.4	0	0	0	111	Mahuljodha	851	
RAGHUNATHPUFc	c	0	110.1	0	0	0	122.2	Sutabai	852	
RAGHUNATHPUFc	c	0	53.9	0	0	0	75.4	Rangunigora	853	
RAGHUNATHPUFc	c	0	23.4	0	0	0	0.3	Rautara	854	
RAGHUNATHPUFc	c	0	116.4	0	0	0	25	Talajuri	855	
RAGHUNATHPUFc	c	0	71.9	0	0	0	55.9	Gourangadih	856	
RAGHUNATHPUFc	c	1	24.5	0	0	0	14.3	Shyampur	857	
RAGHUNATHPUFc	c	0	43.1	0	0	0	61.2	Jamkuri	858	
RAGHUNATHPUFc	c	13	44.7	0	0	0	85.1	Jekro Alias Panchagora	859	
RAGHUNATHPUFc	c	47	30.9	0	0	0	27.1	Babirdi	860	
RAGHUNATHPUFc	c	0	3.4	0	0	0	15	Krishtaganj	861	
R. N. PUR	c	0	48.4	0	0	0	4.8	Indrabil	862	
R. N. PUR	c	4	35.4	0	0	0	27	Saldiha	863	
R. N. PUR	c	0	14.6	0	0	0	4	Gopalpur	864	
R. N. PUR	c	0	20	0	0	0	17.4	Pathariagora	865	
R. N. PUR	c	0	24	0	0	0	20.5	Mahulkola	866	
R. N. PUR	c	0	5.8	0	0	0	7	Bhaluka	867	
RAGHUNATHPUFc	c	0	73.3	0	0	0	44	Rajra	868	
		0	14.9	0	0	0	11.6	Bhatdih	869	
R. N. PUR	c	0	11.5	0	0	0	5.6	Kharni	870	
RAGHUNATHPUFc	c	0	2.2	0	0	0	8.4	Pathardiha	871	
RAGHUNATHPUFc	c	0	16	0	0	0	11.2	Parbedia	872	
R. N. PUR	c	3	6.7	0	0	0	7.2	Jagannathdi	873	
R. N. PUR	c	5	55	0	0	0	23.7	Siada	874	
R. N. PUR	c	10	76	0	0	0	134.8	Kalidaha	875	
R. N. PUR	c	0	18.1	0	0	0	23.4	Ulubera	876	

Land Use												
Area under different types of land use (in hectares rounded up to one decimal place)								Area irrigated by source (in hectare).				
Serial Number	Name of Village	Fallow lands other than current fallows	Current Fallows	Net Area Sown	Total Irrigated Land Area	Total Un-irrigated Land Area	Canals (C)	Wells/Tube-wells(W/TW)	Tanks/Lakes(T/L)	Water Falls(WF)	Others(O)	
1	2	110	111	112	113	114	115	116	117	118	119	
834	Chakalta	0	0	198	35	163	0	0	35	0	0	
835	Jhariatdi (P)	0	0	17	6	11	0	0	6	0	0	
836	Daulatpur	0	0	200	50.8	149.2	0	0	50.8	0	0	
837	Chhota Daikiari	0	0	27	15	12	0	0	15	0	0	
838	Tilahir	0	0	36.3	15	21.3	0	0	15	0	0	
839	Gagnabad	0	0	337.5	130.2	207.3	0	0	130.2	0	0	
840	Ghorakata (P)	0	0	116.8	29	87.8	0	0	29	0	0	
841	Manpura (P)	0	0	52	12	40	0	0	12	0	0	
842	Duarimahul (P)	0	0	83	29	54	0	0	29	0	0	
843	Kuardi	0	0	118.8	34.8	84	0	0	34.8	0	0	
844	Benadala Alias Haridi	0	0	262	45	217	0	0	45	0	0	
845	Dhobari	0	0	89.3	15	74.3	0	0	15	0	0	
846	Aguibad	0	0	15	3.5	11.5	0	0	3.5	0	0	
847	Kapishta	0	0	59	15	44	0	0	15	0	0	
848	Majuramura	0	0	115.2	13.2	102	0	3.4	9.8	0	0	
849	Sihika	0	0	77.9	11.9	66	0	0	11.9	0	0	
850	Dhopahari	0	0	159.4	22.4	137	0	0	22.4	0	0	
851	Mahuljodha	0	0	15	15	0	0	0	15	0	0	
852	Sutabai	0	0	278.8	230.8	48	0	0	230.8	0	0	
853	Rangunigora	0	0	55.6	55.6	0	0	0	55.6	0	0	
854	Rautara	0	0	59.7	13.7	46	0	0	13.7	0	0	
855	Talajuri	0	0	241	56	185	0	0	56	0	0	
856	Gourangadih	0	0	208.1	38.1	170	0	0	38.1	0	0	
857	Shyampur	0	0	89.7	16.7	73	0	0	16.7	0	0	
858	Jamkuri	0	0	145.8	18.8	127	0	0	18.8	0	0	
859	Jekro Alias Panchagora	0	0	214.9	37.9	177	0	0	37.9	0	0	
860	Babirdi	0	0	79.9	33.3	46.6	0	0	33.3	0	0	
861	Krishtaganj	0	0	20	2	18	0	0	2	0	0	
862	Indrabil	0	0	81.2	37.2	44	0	3.4	23.8	0	10	
863	Saldiha	0	0	68	3.5	64.5	0	0	3.5	0	0	
864	Gopalpur	0	0	32	12.1	19.8	0	1.1	11	0	0	
865	Pathariagora	0	0	46.8	23.8	23	7	2	10.8	0	4	
866	Mahulkoka	0	0	52.2	32.5	19.7	2	2	25.5	0	3	
867	Bhaluka	0	0	19.2	5.2	14	1	0	1.2	0	3	
868	Rajra	0	0	134	31	103	0	2.8	28.2	0	0	
869	Bhatdih	0	0	26.1	4.1	22	0	0	4.1	0	0	
870	Kharnni	0	0	25	18.5	6.5	9.2	1	5.3	0	3	
871	Pathardiha	0	0	32.3	14	18.3	0	0	14	0	0	
872	Parbedia	0	0	18.1	15	3.1	8	0	7	0	0	
873	Jagannathdi	0	0	74.9	36.9	38	2	1	28.9	0	5	
874	Siada	0	0	132.8	32.8	100	2	0	20.8	0	10	
875	Kalidaha	0	0	373.3	93.3	280	10	5	42.7	0	35.6	
876	Ulubera	0	0	115.9	42.9	73	2	1	29.9	0	10	

Name of three most important commodities manufactured			Name of Village	Serial Number
First	Second	Third		
120	121	122	2	1

Chakalta	834
Jhariatdi (P)	835
Daulatpur	836
Chhota Daikiari	837
Tilahir	838
Gagnabad	839
Ghorakata (P)	840
Manpura (P)	841
Duarimahul (P)	842
Kuardi	843
Benadala Alias Haridi	844
Dhobari	845
Aguibad	846
Kapishtha	847
Majuramura	848
Sihika	849
Dhopahari	850
Mahuljodha	851
Sutabai	852
Rangunigora	853
Rautara	854
Talajuri	855
Gourangadih	856
Shyampur	857
Jamkuri	858
Jekro Alias Panchagora	859
Babirdi	860
Krishtaganj	861
Indrabil	862
Saldiha	863
Gopalpur	864
Pathariagora	865
Mahulkoka	866
Bhaluka	867
Rajra	868
Bhatdih	869
Kharnni	870
Pathardiha	871
Parbedia	872
Jagannathdi	873
Siada	874
Kalidaha	875
Ulubera	876

Census of India 2011
Amenities and Land use

Serial Number	Name of Village	Location code no.	Total area of the village (in hectares rounded up to one decimal place)	Total population (2011 census)	Number of households (2011 census)	Number of educational amenities available in the village, the distance range code viz; a for 0-5 kms, b for 5-10 kms, c for 10+ kms of nearest place where facility is available							
						Pre-Primary school (PP)	Primary school (P)	Middle school (M)	Secondary School (S)	Senior Secondary school (SS)	Degree college of arts, science & commerce (ASC)	Engineering college(EC)	Medical college (MC)
1	2	3	4	5	6	7	8	9	10	11	12	13	14
877	Lohat	330674	410.3	1210	243	2	2	b	a	c	c	c	c
878	Upar Panchmahuli	330675	216.1	588	114	2	1	a	b	c	c	c	c
879	Namo Panchmahuli	330676	209.6	636	110	1	1	b	b	c	c	c	c
880	Guhagara	330677	125.9	340	65	1	1	a	b	b	c	c	c
881	Jiyalgoria	330678	187.8	559	106	1	1	1	b	c	c	c	c
882	Manjhopra	330679	110.9	723	166	1	1	c	c	c	c	c	c
883	Namogora	330680	62.3	0	0								
884	Karanberia	330681	92.3	318	50	1	1	a	a	b	c	c	c
885	Kelahi	330682	91	454	91	1	1	a	a	b	c	c	c
886	Rampur	330683	182.9	714	165	1	1	a	a	b	c	c	c
887	Bholurdi	330684	52.6	56	11	b	a	a	a	b	c	c	c
888	Chhelia	330685	287.3	640	108	1	1	b	b	b	c	c	c
889	Bhatuikend	330686	79.3	499	85	1	1	b	b	b	c	c	c
890	Ketankiari	330687	186.8	898	184	1	1	a	a	a	c	c	c
891	Agrabad	330688	184.5	610	132	1	1	a	a	a	c	c	c
892	Mantoria	330689	133.6	920	178	2	2	a	a	a	c	c	c
893	Jambani	330690	85	8	2	c	a	a	a	a	c	c	c
894	Barmagura Alias Sialdanga	330691	116.2	651	134	1	1	a	a	a	c	c	c
895	Baindi	330692	96.3	287	61	b	b	a	a	a	c	c	c
896	Manihara	330693	444.8	3104	643	4	4	1	1	1	c	c	c
897	Adali	330694	228.6	265	54	1	1				c	c	c
898	Phusura	330695	160.3	757	145	1	1	a	a	a	c	c	c
899	Rampur	330696	97.5	371	77	2	1	a	a	a	c	c	c
900	Dumdapahari	330697	100	342	72	2	1	a	a	a	c	c	c
901	Bardiha	330698	72.8	723	151	1	1	a	a	a	c	c	c
902	Jamkanali	330699	3.2	0	0								
903	Radhamadhabpur alias Angaradi	330700	110.9	907	190	1	1	a	a	a	c	c	c
904	Mahujora	330701	187.8	450	81	1	1	a	a	a	c	c	c
905	Bhabanipur	330702	70.8	661	134	1	1	a	a	a	c	c	c
906	Sirjam	330703	124.6	397	91	3	3	a	a	a	c	c	c
907	Nandaradih	330704	61.9	0	0								
908	Bharatdih	330705	28.3	91	19	1	1	a	a	a	c	c	c
909	Murlu	330706	240.4	1352	276	1	1	a	a	a	a	c	c
910	Palsara	330707	399.4	1074	210	3	3	a	a	a	c	c	c
911	Paharpur	330708	360.6	837	171	1	1	a	a	a	c	c	c
912	Gayapahari	330709	82.2	239	47	1	1	a	b	b	c	c	c
913	Nischintapur	330710	86.6	40	10	a	b	a	b	b	c	c	c
914	Dejori	330711	95.1	216	53	1	1	a	a	a	c	c	c
915	Shyambathan	330712	109.3	364	74	1	1	a	b	b	c	c	c
916	Dhulapahari	330713	86.6	305	63	1	1	a	b	b	c	c	c
917	Barra	330714	335.5	2620	561	4	4	1	1	a	c	c	c
918	Jinamanipur	330715	243.2	1325	295	1	1	a	a	b	c	c	c
919	Rangamatia	330716	255.4	1316	287	2	2	1	1	a	c	c	c

- Village Directory

(As in 2009)

le. (If not available within the : < 5 Kms, b for 5-10 Kms and c cility is available is given).						Number of Medical Amenities available. (If not available within the village , the distance range code viz; a for < 5 Kms, b for 5-10 Kms and c for 10+ kms of nearest place where facility is available is given).						Name of Village	Serial Number					
15	16	17	18	19	20	21	22	23	24	25	26			27	28	29	30	31
Management institute (MI)	Polytechnic (Pt)	Vocational training school /ITI	Non-formal training centre (NFTC)	Special school for disabled (SSD)	Others (specify)	Community health centre (CHC)	Primary health centre (PHC)	Primary health sub centre (PHS)	Maternity and child welfare centre (MCW)	T.B. clinic (TBC)	Hospital-allopathic (HA)	Hospital-alternative medicine (HO)	Dispensary (D)	Veterinary hospital (VH)	Mobile health clinic (MHC)	Family welfare centre (FWC)		
c	c	c	c	c		c	c	b	b	b	c	c	b	c	a	c	Lohat	877
c	c	c	2	c		c	c	b	b	b	c	c	b	b	b	b	Upar Panchmahuli	878
c	c	c	c	c		c	c	c	b	b	c	c	b	b	b	b	Namo Panchmahuli	879
c	c	c	1	c		c	a	a	c	c	c	c	b	c	b	b	Guhagara	880
c	c	c	c	c		c	c	c	b	b	c	c	b	b	b	b	Jiyalgoria	881
c	c	c	c	c		c	c	b	b	c	c	c	b	b	b	b	Manjhopra	882
																	Namogora	883
c	c	c		c		c	c	b	c	c	c	c	b	c		c	Karanberia	884
c	c	c	c	c		c	c	b	c	c	c	c	b	c		c	Kelahi	885
c	c	c	c	c		c	c	b	c	c	c	c	b	c		c	Rampur	886
c	c	c	c	c		c	c	b	c	c	c	c	b	c		c	Bholurdi	887
c	c	c	c	c		c	c	b	c	c	c	c	b	a		c	Chhelia	888
c	c	c		c		c	c	b	c	c	c	c	b	c		c	Bhatuikend	889
c	c	c		c		c	c	b	1	a	c	c	c	a	c		Ketankiari	890
c	c	c		c		c	b	a		c	c	c	a	c			Agrabad	891
c	c	c		c		c	b	a		c		a	c				Mantoria	892
c	c	c		c		c	b	a		c		a	c				Jambani	893
c	c	c		c		c	b		1			a	c				Barmagura Alias Sialdanga	894
c	c	c		c		c	b	a		c	c	c	a	a			Baindi	895
c	c	c		c		c	b		1	c	c	c	c	1	c		Manihara	896
c	c	c		c		c	b		c	c	c	c	a	b			Adali	897
c	c	c		c		c	c	c	c	c	c	c	a	c	a	a	Phusura	898
c	c	b	b			c	b	c	c	c	c	c	a	b	a	a	Rampur	899
c	c	c		c		c	b	c	c	c	c	c	b	b	b	b	Dumdapahari	900
c	c	c		c		c	b	c	c	c	c	c	b	b	b	b	Bardiha	901
																	Jamkanali	902
c	c	c		c		c	b	c	c	c	c	b	a	b	b	b	Radhamadhabpur alias Angaradi	903
c	c	c		c		c	c	b	a	a	c	c	c	b	c		Mahujora	904
c	c	c		c		c	c	a	a	a	c	c	c	b	c	a	Bhabanipur	905
c	c	c		c		c	c	b	a	a	c	c	c	b	c	a	Sirjam	906
																	Nandaradih	907
c	c	c		c		c	c	a	a	a	c	c	c	b	c	a	Bharatdih	908
c	c	c		c		c	c	1	1	1	c	c	c	b		1	Murlu	909
c	c	c		c		a	c	a	a	c	a	c	a	a		a	Palsara	910
c	c	c		c		a	c	b	a	c	b		b	b		a	Paharpur	911
c	c	c		c		a	c	a	a	c	b		b	b		a	Gayapahari	912
c	c	c		c		a	c	a	a	c	b		b	b		a	Nischintapur	913
c	c	c		c		a	c	b	a	c	b		b	b		a	Dejori	914
c	c	c		c		a	c	a	a	c	b		b	b		a	Shyambathan	915
c	c	c	c			a	c	a	a	c	b		b	b		a	Dhulapahari	916
c	c	c		c		c	c	b		1	c		c	b		b	Barra	917
c	c	c		c		c	c	b	a	c	c	c	c	b		b	Jinamanipur	918
c	c	c		c		c	c	b		1	c		c	b		b	Rangamatia	919

Serial Number	Name of Village	Number of Non-Government Medical Amenities available.							Availability of drinking water - Yes / No							
		Charitable non Govt. hospital/Nursing home.	Medical practitioner with MBBS Degree	Medical practitioner with other degree	Medical practitioner with no degree	Traditional practitioner and faith healer .	Medicine Shop	Others	Tap water (Treated/Untreated)	Well water (Covered / Uncovered well)	Hand Pump	Tube wells / Bore well	Spring	River / Canal	Tank / Pond / Lake	Others
1	2	32	33	34	35	36	37	38	39	40	41	42	43	44	45	46
877	Lohat	0	0	0	0	0	0	0	No	Yes	Yes	No	No	No	Yes	No
878	Upar Panchmahuli	0	0	0	1	0	0	0	No	Yes	Yes	No	No	No	Yes	No
879	Namo Panchmahuli	0	0	0	0	0	0	0	No	Yes	Yes	Yes	No	No	Yes	No
880	Guhagara	0	0	0	1	0	0	0	No	Yes	Yes	No	No	No	Yes	No
881	Jiyalgoria	0	0	0	0	0	0	0	No	Yes	Yes	No	No	No	Yes	No
882	Manjhopra	0	0	0	0	0	0	0	No	No	Yes	No	No	No	Yes	No
883	Namogora															
884	Karanberia	0	0	0	0	0	0	0	No	Yes	Yes	No	No	No	Yes	No
885	Kelahi	0	0	0	0	0	0	0	No	Yes	Yes	No	No	No	Yes	No
886	Rampur	0	0	0	0	0	0	0	No	Yes	Yes	No	No	No	Yes	No
887	Bholurdi	0	0	0	0	0	0	0	No	No	Yes	No	No	No	No	No
888	Chhelia	0	0	0	0	0	0	0	No	Yes	Yes	No	No	No	Yes	No
889	Bhatuikend	0	0	0	0	0	0	0	No	Yes	Yes	No	No	No	Yes	No
890	Ketankiari	0	0	0	1	0	0	0	No	Yes	Yes	No	No	No	Yes	No
891	Agrabad	0	0	0	0	0	0	0	No	Yes	Yes	No	No	No	Yes	No
892	Mantoria	0	0	0	0	0	0	0	No	Yes	Yes	No	No	Yes	Yes	No
893	Jambani	0	0	0	0	0	0	0	No	No	No	No	No	Yes	Yes	No
894	Barmagura Alias Sialdanga	0	0	0	3	1	0	0	No	Yes	Yes	No	No	No	Yes	No
895	Baindi	0	0	0	0	0	0	0	No	Yes	Yes	No	No	No	Yes	No
896	Manihara	0	0	2	0	0	2	0	No	Yes	Yes	No	No	No	Yes	No
897	Adali	0	0	0	0	0	0	0	No	Yes	Yes	No	No	No	Yes	No
898	Phusura	0	0	0	0	0	0	0	No	No	Yes	No	No	No	No	No
899	Rampur	0	0	0	0	0	0	0	No	Yes	Yes	No	No	Yes	Yes	No
900	Dumdapahari	0	0	0	0	0	0	0	No	No	Yes	No	No	No	No	No
901	Bardiha	0	0	0	0	0	0	0	No	No	Yes	No	No	No	No	No
902	Jamkanali															
903	Radhamadhabpur alias Angaradi	0	0	0	1	0	0	0	No	Yes	Yes	No	No	No	No	No
904	Mahujora	0	0	0	0	0	0	0	No	Yes	Yes	No	No	No	Yes	No
905	Bhabanipur	0	0	0	0	0	0	0	No	Yes	Yes	No	No	No	Yes	No
906	Sirjam	0	0	0	0	0	0	0	No	Yes	Yes	No	No	No	Yes	No
907	Nandaradih															
908	Bharatdih	0	0	0	0	0	0	0	No	Yes	Yes	No	No	No	Yes	No
909	Murlu	0	0	0	2	0	0	0	No	Yes	Yes	No	No	Yes	Yes	No
910	Palsara	0	0	0	0	0	0	0	No	Yes	Yes	No	No	No	Yes	No
911	Paharpur	0	0	0	0	0	0	0	No	Yes	Yes	No	No	Yes	Yes	No
912	Gayapahari	0	0	0	0	0	0	0	No	Yes	Yes	No	No	No	Yes	No
913	Nischintapur	0	0	0	0	0	0	0	No	Yes	Yes	No	No	No	Yes	No
914	Dejori	0	0	0	0	0	0	0	No	Yes	Yes	No	No	Yes	Yes	No
915	Shyambathan	0	0	0	0	0	0	0	No	Yes	Yes	No	No	No	Yes	No
916	Dhulapahari	0	0	0	0	0	0	0	No	Yes	Yes	No	No	No	Yes	No
917	Barra	0	0	0	0	0	0	0	No	Yes	Yes	No	No	No	Yes	No
918	Jinamanipur	0	0	0	0	0	0	0	No	Yes	Yes	No	No	No	Yes	No
919	Rangamatia	0	0	0	0	0	1	0	No	Yes	Yes	No	No	No	Yes	No

Availability of toilet & others Yes / No				Communication and transport facilities (If amenities available code -Yes is given except for Village Pin Code ,If not available within the village , the distance range code viz; a for < 5 Kms, b for 5-10 Kms and c for 10+ kms of nearest place where facility is available is given).								
Community toilet including bath.	Community toilet excluding bath.	Rural sanitary mart or sanitary hardware outlet available near the village.	Community bio- gas or recycle of waste for productive use.	Post office(PO)	Sub post office (SPO)	Post & Telegraph office (P&TO)	Village Pin Code	Telephones (Land lines)	Public call office (PCO)	Mobile phone coverage	Name of Village	Serial Number
47	48	49	50	51	52	53	54	55	56	57	2	1
No	No	No	No	b	a	c	723121	c	c	Yes	Lohat	877
No	No	No	No	c	b	c	723121	c	c	Yes	Upar Panchmahuli	878
No	No	No	No	b	b	c	723121	c	c	Yes	Namo Panchmahuli	879
No	No	No	No	b	b	c	723132	c	c	Yes	Guhagara	880
No	No	No	No	c	b	c	723121	b	b	Yes	Jiyalgoria	881
No	No	No	No	c	b	c	723121	c	c	b	Manjhopra Namogora	882 883
No	No	No	No	b	a	c	723121	c	c	Yes	Karanberia	884
No	No	No	No	b	a	c	723121	c	b	Yes	Kelahi	885
No	No	No	No	b	a	c		c	c	Yes	Rampur	886
No	No	No	No	b	a	c	723132	c	b	Yes	Bholurdi	887
No	No	No	No	b	a	c	723121	c	c	Yes	Chhelia	888
No	No	No	No	b	a	c	723121	c	c	Yes	Bhatuikend	889
No	No	No	No	c	a	c	723121	c	b	Yes	Ketankiari	890
No	No	No	No	c	a	c	723168	c	c	Yes	Agrabad	891
No	No	No	No	c	a	c	723121	c	b	Yes	Mantoria	892
No	No	No	No	c	a	c	723168	c	c	a	Jambani	893
No	No	No	No	c	a	c	723168	c	Yes	Yes	Barmagura Alias Sialdanga	894
No	No	No	No	c	a	c	723168	c	c	Yes	Baindi	895
No	No	No	No	c	Yes	c	723168	c	b	Yes	Manihara	896
No	No	No	No	c	a	c	723168	c	c	Yes	Adali	897
No	No	No	No	a	c	c	723168	c	c	Yes	Phusura	898
No	No	No	No	a	c	c		a	c	Yes	Rampur	899
No	No	No	No	c	c	c	723168	b	c	Yes	Dumdapahari	900
No	No	No	No	a	c	c	723168	b	c	Yes	Bardiha Jamkanali	901 902
No	No	No	No	a	c	c	723168	b	b	Yes	Radhamadhabpur alias Angaradi	903
No	No	No	No	a	c	c	723121	b	c	Yes	Mahujora	904
No	No	No	No	a	c	c		b	b	Yes	Bhabanipur	905
No	No	No	No	a	c	c	723121	b	b	Yes	Sirjam	906
											Nandaradih	907
No	No	No	No	a	c	c	723145	b	b	a	Bharatdih	908
No	No	No	No		a	c	723121	b	b	Yes	Murlu	909
No	No	No	No	a	a	c	723121	a	b	Yes	Palsara	910
No	No	No	No	a	a	c	723121	b	b	Yes	Paharpur	911
No	No	No	No	a	b	c	723121	b	b	Yes	Gayapahari	912
No	No	No	No	a	b	c	723145	b	b	Yes	Nischintapur	913
No	No	No	No	a	a	c	723121	b	c	Yes	Dejori	914
No	No	No	No	a	a	c	723121	b	c	Yes	Shyambathan	915
No	No	No	No	a	b	c	723168	b	b	Yes	Dhulapahari	916
No	No	No	No	Yes	c	c	723121	Yes	c	Yes	Barra	917
No	No	No	No	a	c	c	723145	c	b	Yes	Jinamanipur	918
No	No	No	No	Yes	c	c	723121	c	c	Yes	Rangamatia	919

Communication and transport facilities (If amenities available code -Yes is given except for Village Pin Code ,If not available within the village , the distance range code viz; a for < 5 Kms, b for 5-10 Kms and c for 10+ kms of nearest place where facility is available is given).													Village connected to highway (If amenities available code village , the distance range and c for 10+ kms of nearest			
Serial Number	Name of Village	Internet cafes/ Common service centre (CSC)	Private courier facility	Bus service (Public & Private)	Railway stations	Auto/Modified Autos	Taxis and Vans	Tractors	Cycle-pulled rickshaws(Manual & Machine driven)	Carts driven by animals	Sea /River ferry service	Connected to national highway(NH)	Connected to state highway(SH)	Connected to major district road (MDR)	Connected to others district road	Pucca roads
1	2	58	59	60	61	62	63	64	65	66	67	68	69	70	71	72
877	Lohat	c	c	b	b	b	b	a	c	Yes	c	c	c	b	c	Yes
878	Upar Panchmahuli	c	c	a	b	b	b	Yes	c	Yes	c	c	c	a	c	b
879	Namo Panchmahuli	c	c	b	b	b	b	a	b	Yes	c	c	c	b	c	b
880	Guhagara	c	c	a	b	b	a	a	b	Yes	c	c	c	b	c	b
881	Jiyalgoria	c	c	b	b	c	c	a	a	Yes	c	c	c	b	c	b
882	Manjhopra	c	c	a	b	b	Yes	b	b	Yes	c	c	c	b	a	b
883	Namogora															
884	Karanberia	b	c	b	b	b	a	a	b	Yes	c	c	c	c	b	a
885	Kelahi	b	c	b	b	b	b	a	b	Yes	c	c	c	c	b	a
886	Rampur	b	c	Yes	b	b	Yes	Yes	Yes	Yes	c	c	c	c	b	Yes
887	Bholurdi	b	c	b	b	b	b	b	b	a	c	c	c	c	b	b
888	Chhelia	b	c	b	b	b	b	b	b	Yes	c	c	c	c	b	b
889	Bhatuikend	b	c	b	b	b	b	b	b	Yes	c	c	c	c	b	b
890	Ketankiari	a	c	a	b	c	b	Yes	b	Yes	c	c	c	c	c	a
891	Agrabad	a	c	a	b	c	b	a	b	Yes	c	c	c	c	c	a
892	Mantoria	a	c	Yes	a	c	a	Yes	a	Yes	c	c	c	c	c	Yes
893	Jambani	a	c	Yes	a	c	a	a	a	Yes	c	c	c	c	c	Yes
894	Barmagura Alias Sialdanga	Yes	c	a	a	b	Yes	a	b	Yes	c	c	c	c	c	a
895	Baindi	a	c	Yes	b	c	b	a	b	Yes	c	c	c	c	c	Yes
896	Manihara	a	c	Yes	b	c	Yes	Yes	Yes	Yes	c	c	c	c	c	Yes
897	Adali	a	c	a	c	c	a	a	c	Yes	c	c	c	c	c	a
898	Phusura	a	c	a	a	a	a	Yes	Yes	Yes	c	c	b	b	a	a
899	Rampur	b	c	a	Yes	a	a	a	a	Yes	c	c	c	a	a	a
900	Dumdapahari	c	c	a	Yes	Yes	Yes	Yes	b	Yes	c	c	c	c	a	a
901	Bardiha	b	b	a	a	a	Yes	Yes	Yes	Yes	c	c	c	c	a	a
902	Jamkanali															
903	Radhamadhampur alias Angaradi	a	c	a	a	a	a	a	a	Yes	c	c	c	c	a	a
904	Mahujora	c	c	a	a	c	a	a	a	Yes	c	c	c	a	Yes	a
905	Bhabanipur	c	c	a	a	b	a	a	a	Yes	c	c	c	a	Yes	a
906	Sirjam	c	c	Yes	a	c	Yes	a	a	Yes	c	c	c		Yes	Yes
907	Nandaradih															
908	Bharatdih	c	c	a	a	c	b	a	a	Yes	c	c	c	a	Yes	a
909	Murlu	c	a	a	a	a	Yes	Yes	a	Yes	c	c	c	a	Yes	a
910	Palsara	c	c	Yes	b	c	c	a	c	Yes	c	c	c	c	Yes	Yes
911	Paharpur	c	c	a	b	b	b	a	c	Yes	c	c	c	c	a	Yes
912	Gayapahari	c	c	a	a	c	c	Yes	c	Yes	c	c	c	c	a	a
913	Nischintapur	c	c	a	a	c	a	a	c	Yes	c	c	c	c	a	a
914	Dejori	c	c	a	b	b	b	a	c	Yes	c	c	c	c	a	a
915	Shyambathan	c	c	a	b	b	b	Yes	c	Yes	c	c	c	c	a	a
916	Dhulapahari	c	c	Yes	a	c	c	a	c	Yes	c	c	c	c	a	a
917	Barra	b	c	Yes	a	c	c	a	Yes	Yes	c	c	c	c	Yes	Yes
918	Jinamanipur	b	c	Yes	a	c	c	a	Yes	Yes	c	c	c	c	a	a
919	Rangamatia	c	c	Yes	b	b	a	a	Yes	Yes	c	c	c	c	Yes	Yes

ys,village roads, banks & credit societies :-Yes is given, If not available within the code viz; a for <5 Kms, b for 5-10 Kms place where facility is available is given).							Availability of miscellaneous facilities (If amenities available code -Yes is given, If not available within the village , the distance range code viz; a for < 5 Kms, b for 5-10 Kms and c for 10+ kms of nearest place where facility is available is given).											
Kutchcha roads	Water bounded macadam(WBM) roads	Navigable waterway (river/canal)(NW)	Footpaths (FP)	Commercial & Co-operative Banks	ATM	Agricultural Credit Societies	Self-Help Group (SHG)	Public distribution system (PDS) shop	Mandis / Regular market	Weekly Haat	Agricultural marketing society	Integrated Child Development Scheme (Nutritional Centres)	Anganwadi Centre (Nutritional Centres)	Others (Nutritional Centres)	Name of Village	Serial Number		
73	74	75	76	77	78	79	80	81	82	83	84	85	86	87	2	1		
Yes	Yes	b	b	c	c	c	Yes	b	c	b	c	c	Yes	b	Lohat	877		
Yes	Yes	b	b	c	c	c	Yes	Yes	c	b	c	c	Yes	Yes	Upar Panchmahuli	878		
Yes	Yes	b	b	c	c	c	a	a	c	b	c	c	Yes	Yes	Namo Panchmahuli	879		
Yes	Yes	b	b	c	c	c	Yes	a	c	b	Yes	c	Yes	Yes	Guhagara	880		
Yes	Yes	b	b	c	c	c	a	b	c	b	c	b	Yes	Yes	Jiyalgoria	881		
Yes	Yes	b	Yes	c	c	c	Yes	a	c	b	c	c	Yes	Yes	Manjhopra	882		
															Namogora	883		
Yes		Yes	b	c	c	a	a	c	b	Yes	c	Yes	Yes	Karanberia	884			
Yes		Yes	b	c	c	Yes	a	c	b	Yes	c	Yes	Yes	Kelahi	885			
Yes		Yes	b	c	c	Yes	a	c	b	Yes	c	Yes	Yes	Rampur	886			
a	Yes	b	c	c	a	a	c	b	Yes	c	Yes	Yes	Yes	Bholurdi	887			
Yes		Yes	b	c	c	a	b	c	b	Yes	c	Yes	Yes	Chhelia	888			
Yes		Yes	b	c	c	a	a	c	b	Yes	Yes	Yes	Yes	Bhatuikend	889			
Yes	a	Yes	a	c	c	Yes	a	c	b	c	Yes	Yes	Yes	Ketankiari	890			
Yes	a	Yes	a	c	c	Yes	a	c	a	c	Yes	Yes	Yes	Agrabad	891			
Yes	a	Yes	a	c	c	Yes	a	c	a	c	Yes	Yes	Yes	Mantoria	892			
Yes	a	Yes	a	c	c	a	a	c	a	c	Yes	Yes	Yes	Jambani	893			
Yes	Yes	Yes	a	c	c	Yes	a	c	a	c	Yes	Yes	Yes	Barmagura Alias Sialdanga	894			
Yes		Yes	a	c	c	Yes	a	c	Yes	c	Yes	Yes	Yes	Baindi	895			
Yes		Yes	Yes	c	c	Yes	Yes	c	Yes	Yes	Yes	Yes	Yes	Manihara	896			
Yes	a	Yes	c	c	c	Yes	Yes	c	Yes	Yes	Yes	Yes	Yes	Adali	897			
Yes	Yes	Yes	c	c	c	Yes	Yes	c	a	a	c	Yes	Yes	Phusura	898			
Yes	Yes	Yes	c	c	c	Yes	a	c	a	a	c	Yes	Yes	Rampur	899			
Yes	Yes	Yes	c	c	c	Yes	a	c	b	b	c	Yes	Yes	Dumdapahari	900			
Yes	Yes	Yes	Yes	c	c	Yes	Yes	c	b	b	c	Yes	Yes	Bardiha	901			
														Jamkanali	902			
Yes	Yes	Yes	c	c	c	Yes	Yes	c	b	b	c	Yes	Yes	Radhamadhabpur alias Angaradi	903			
Yes	Yes	Yes	b	c	c	Yes	a	c	b	c	c	Yes	Yes	Mahujora	904			
Yes	Yes	Yes	b	c	c	Yes	a	c	b	c	c	Yes	Yes	Bhabanipur	905			
Yes	Yes	Yes	b	c	c	Yes	a	c	b	c	c	Yes	Yes	Sirjam	906			
														Nandaradih	907			
Yes	Yes	Yes	b	c	c	Yes	a	c	b	c	c	Yes	Yes	Bharatdih	908			
Yes	Yes	Yes	b	c	c	Yes	Yes	c	b	a	c	Yes	Yes	Murlu	909			
Yes	Yes		b	c	c	Yes	a	c	b	c	Yes	Yes	Yes	Palsara	910			
Yes	Yes	Yes	a	c	c	Yes	a	c	a	a	Yes	Yes	Yes	Paharpur	911			
Yes	Yes		a	c	c	Yes	a	c	b	c	Yes	Yes	Yes	Gayapahari	912			
Yes	Yes		a	c	c	Yes	a	c	b	c	Yes	Yes	Yes	Nischintapur	913			
Yes	Yes	Yes	a	c	c	Yes	a	c	b	c	Yes	Yes	Yes	Dejori	914			
Yes	Yes	a	a	c	c	Yes	a	c	b	a	Yes	Yes	Yes	Shyambathan	915			
Yes	Yes		a	c	c	Yes	a	c	b	c	Yes	Yes	Yes	Dhulapahari	916			
Yes	Yes	Yes	Yes	c	c	Yes	Yes	c	Yes	Yes	Yes	Yes	Yes	Barra	917			
Yes	Yes	Yes	a	c	c	Yes	Yes	c	a	Yes	Yes	Yes	Yes	Jinamanipur	918			
Yes	Yes	Yes	a	c	c	Yes	Yes	Yes	Yes	Yes	Yes	Yes	Yes	Rangamatia	919			

Availability of miscellaneous facilities (If amenities available code -Yes is given, If not available within the village , the distance range code viz; a for < 5 Kms, b for 5-10 Kms and c for 10+ kms of nearest place where facility is available is given).												Availability of electricity (Yes/No)			
Serial Number	Name of Village	ASHA (Accredited Social Health Activist)	Community centre with/without TV	Sports Field,	Sports Club / Recreation Centre	Cinema / Video Hall	Public Library	Public Reading Room	Newspaper Supply	Assembly Polling station	Birth & Death Registration Office	Power Supply for Domestic Use (ED)	Power Supply for Agricultural Use (EAG)	Power Supply for Commercial Use (EC)	Power Supply for All Uses (EA)
1	2	88	89	90	91	92	93	94	95	96	97	98	99	100	101
877	Lohat	c	c	c	c	c	c	a	b	Yes	a	Yes	No	No	No
878	Upar Panchmahuli	b	c	c	c	c	b	b	b	Yes	Yes	Yes	No	No	No
879	Namo Panchmahuli	b	c	c	Yes	c	b	b	b	c	b	Yes	No	No	No
880	Guhagara	b	c	c	c	c	c	b	b	Yes	b	Yes	No	No	No
881	Jiyalgoria	c	c	c	c	b	b	b	b	c	b	Yes	No	No	No
882	Manjhopra	b	c	Yes	c	c	b	b	b	Yes	b	Yes	No	No	No
883	Namogora														
884	Karanberia	Yes	a	a	a	c	b	b	a	a	a	Yes	No	No	No
885	Kelahi	Yes	a	a	a	c	b	b	a	a	a	Yes	No	No	No
886	Rampur	Yes	a	Yes	a	c	b	b	Yes	Yes	a	Yes	No	No	No
887	Bholurdi	Yes	a	a	a	c	b	b	a	a	a	Yes	No	No	No
888	Chhelia	Yes	b	b	b	c	b	b	a	a	b	Yes	No	No	No
889	Bhatuikend	Yes	a	a	a	c	b	b	b	Yes	a	Yes	No	No	No
890	Ketankiari	Yes	Yes	Yes	Yes	a	a	Yes	Yes	Yes	a	Yes	Yes	No	No
891	Agrabad	Yes	Yes	Yes	Yes	a	a	Yes	Yes	a	a	Yes	No	No	No
892	Mantoria	Yes	Yes	Yes	Yes	a	a	Yes	Yes	a	a	Yes	No	Yes	No
893	Jambani	Yes	Yes	Yes	Yes	a	a	Yes	Yes	a	a	Yes	No	No	No
894	Barmagura Alias Sialdanga	Yes	Yes	Yes	Yes	a	Yes	Yes	Yes	Yes	Yes	Yes	No	Yes	No
895	Baindi	Yes	Yes	Yes	Yes	a	a	Yes	Yes	a	a	Yes	No	No	No
896	Manihara	Yes	Yes	Yes	Yes	Yes	a	Yes	Yes	Yes	a	Yes	No	No	No
897	Adali	Yes	Yes	Yes	Yes	Yes	Yes	Yes	Yes	Yes	Yes	Yes	No	No	No
898	Phusura	Yes	Yes	Yes	Yes	a	a	a	Yes	Yes	a	Yes	No	No	No
899	Rampur	Yes	Yes	a	a	a	a	a	Yes	a	a	Yes	No	No	No
900	Dumdapahari	Yes	Yes	Yes	Yes	b	b	b	Yes	Yes	a	Yes	No	No	No
901	Bardiha	Yes	Yes	Yes	Yes	b	b	b	Yes	Yes	a	Yes	No	No	No
902	Jamkanali														
903	Radhamadhabpur alias Angaradi	Yes	Yes	Yes	Yes	b	b	b	Yes	Yes	a	Yes	No	No	No
904	Mahujora	Yes	c	Yes	c	c	a	a	Yes	a	a	Yes	No	Yes	No
905	Bhabanipur	Yes	c	Yes	c	c	a	a	Yes	Yes	a	Yes	No	Yes	No
906	Sirjam	Yes	c	Yes	c	c	a	a	Yes	a	a	Yes	No	Yes	No
907	Nandaradih														
908	Bharatdih	Yes	c	a	c	c	a	Yes	a	a	a	Yes	No	No	No
909	Murlu	Yes	c	Yes	Yes	c	a	Yes	Yes	Yes	a	Yes	No	Yes	No
910	Palsara	Yes	c	a	Yes	c	a	a	Yes	Yes	b	Yes	No	No	No
911	Paharpur	Yes	a	Yes	Yes	a	a	a	a	Yes	a	Yes	No	No	No
912	Gayapahari	Yes	c	Yes	Yes	c	a	a	Yes	Yes	a	Yes	No	No	No
913	Nischintapur	Yes	c	Yes	Yes	c	a	a	a	Yes	a	Yes	No	No	No
914	Dejori	Yes	c	Yes	Yes	c	a	a	a	Yes	a	Yes	No	No	No
915	Shyambathan	Yes	Yes	Yes	Yes	c	a	a	a	Yes	a	Yes	No	No	No
916	Dhulapahari	Yes	c	Yes	Yes	c	a	a	a	Yes	a	Yes	No	No	No
917	Barra	Yes	Yes	Yes	Yes	Yes	Yes	Yes	Yes	Yes	Yes	Yes	No	Yes	No
918	Jinamanipur	Yes	Yes	Yes	Yes	Yes	Yes	Yes	Yes	Yes	a	Yes	No	Yes	No
919	Rangamatia	Yes	Yes	Yes	Yes	Yes	Yes	Yes	Yes	Yes	a	Yes	Yes	Yes	Yes

Nearest Town		Land Use								
		Area under different types of land use (in hectares rounded up to one decimal place)								
Name	Distance range code i.e. a for < 5 Kms, b for 5- 10 Kms and c for 10+ kms .	Forests	Area under Non-agricultural Uses	Barren and Un-cultivable land	Permanent Pastures and Other Grazing Lands	Land Under Miscellaneous Tree Crops etc.	Culturable Waste Land	Name of Village	Serial Number	
102	103	104	105	106	107	108	109	2	1	
R. N. PUR	c	3	77	0	0	0	183.5	Lohat	877	
R. N. PUR	c	0	61	0	0	0	12.2	Upar Panchmahuli	878	
R. N. PUR	c	0	47	0	0	0	27.9	Namo Panchmahuli	879	
R. N. PUR	c	0	11.3	0	0	0	14.7	Guhagara	880	
R. N. PUR	c	0	41	0	0	0	30.3	Jiyalgoria	881	
R. N. PUR	c	0	20	0	0	0	16.7	Manjhopra	882	
R. N. PUR	c	0	11.3	0	0	0	19	Namogora	883	
R. N. PUR	c	0	22.9	0	0	0	5.4	Karanberia	884	
R. N. PUR	c	0	10.2	0	0	0	9.2	Kelahi	885	
R. N. PUR	c	0	42.9	0	0	0	21.7	Rampur	886	
R. N. PUR	c	1	10.3	0	0	0	14.3	Bholurdi	887	
R. N. PUR	c	1.4	74	0	0	0	38.9	Chhelia	888	
R. N. PUR	c	1	14.1	0	0	0	6.1	Bhatuikend	889	
RAGHUNATHPUFc	c	0	14.7	0	0	0	46.3	Ketankiari	890	
RAGHUNATHPUFc	c	0	20	0	0	0	15	Agrabad	891	
RAGHUNATHPUFc	c	0	43	0	0	0	20.9	Mantoria	892	
RAGHUNATHPUFc	c	0	20	0	0	0	13	Jambani	893	
RAGHUNATHPUFc	c	0	39.8	0	0	0	19	Barmagura Alias Sialdanga	894	
RAGHUNATHPUFc	c	0	27	0	0	0	6.6	Baindi	895	
RAGHUNATHPUFc	c	0	154	0	0	0	21.8	Manihara	896	
RAGHUNATHPUFc	c	0	41	0	0	0	40.4	Adali	897	
RAGHUNATHPUFc	c	2	37.9	0	0	0	20	Phusura	898	
RAGHUNATHPUFc	c	0	33	0	0	0	21.8	Rampur	899	
RAGHUNATHPUFc	c	0	27.9	0	0	0	14	Dumdapahari	900	
R. N. PUR	c	0	4.4	0	0	0	11.3	Bardiha	901	
R. N. PUR	c	0	0	0	0	0	0.2	Jamkanali	902	
RAGHUNATHPUFc	c	0	4.8	0	0	0	15.8	Radhamadhabpur alias Angaradi	903	
R. N. PUR	c	0	64.8	0	0	0	27	Mahujora	904	
R. N. PUR	b	0	22.8	0	0	0	9.8	Bhabanipur	905	
R. N. PUR	c	0	42.6	0	0	0	17	Sirjam	906	
R. N. PUR	c	0	3.9	0	0	0	7	Nandaradih	907	
R. N. PUR	c	0	3.8	0	0	0	2.6	Bharatdih	908	
R. N. PUR	c	0	72.4	0	0	0	16	Murlu	909	
RAGHUNATHPUFc	c	0	134.4	0	0	0	70.8	Palsara	910	
RAGHUNATHPUR	c	0	121.6	0	0	0	64	Paharpur	911	
RAGHUNATHPUFc	c	0	29.6	0	0	0	11.5	Gayapahari	912	
RAGHUNATHPUFc	c	0	30.5	0	0	0	11.4	Nischintapur	913	
RAGHUNATHPUFc	c	0	29	0	0	0	10	Dejori	914	
R.N.PUR	b	0	33.3	0	0	0	5	Shyambathan	915	
R.N.PUR	c	0	24.6	0	0	0	11.3	Dhulapahari	916	
RAGHUNATHPUFc	c	0	97.5	0	0	0	61.9	Barra	917	
R. N. PUR	c	0	78.2	0	0	0	35	Jinamanipur	918	
R. N. PUR	c	0	82.4	0	0	0	50	Rangamatia	919	

Land Use											
Area under different types of land use (in hectares rounded up to one decimal place)							Area irrigated by source (in hectare).				
Serial Number	Name of Village	Fallow lands other than current fallows	Current Fallows	Net Area Sown	Total Irrigated Land Area	Total Un-irrigated Land Area	Canals (C)	Wells/Tube-wells(W/TW)	Tanks/Lakes(T/L)	Water Falls(WF)	Others(O)
1	2	110	111	112	113	114	115	116	117	118	119
877	Lohat	0	0	146.7	61.7	85	5	10	31.7	0	15
878	Upur Panchmahuli	0	0	142.9	42.9	100	3	2	26.9	0	11
879	Namo Panchmahuli	0	0	134.7	36.7	98	2	2.5	20.2	0	12
880	Guhagara	0	0	99.8	37.8	62	1.5	0	16.3	0	20
881	Jiyalgoria	0	0	116.5	27.5	89	0	2	11.5	0	14
882	Manjhopra	0	0	74.2	40.2	33.9	2	0	31.2	0	7
883	Namogora	0	0	32	10	22	0	0	10	0	0
884	Karanberia	0	0	64	25	39	3	0	17	0	5
885	Kelahi	0	0	71.7	30.7	41	0	2	21.7	0	7
886	Rampur	0	0	118.3	51.3	67	0	3	31.3	0	17
887	Bholurdi	0	0	27	10	17	0	2	4	0	4
888	Chhelia	0	0	173.1	48.1	125	0	2.1	21	0	25
889	Bhatuikend	0	0	58.1	30.1	28	11	2	15.1	0	2
890	Ketankiari	0	0	125.8	50.8	75	0	0	50.8	0	0
891	Agrabad	0	0	149.5	57.5	92	0	0	57.5	0	0
892	Mantoria	0	0	69.6	38.7	30.9	20	0	18.7	0	0
893	Jambani	0	0	52	36	16	0	0	36	0	0
894	Barmagura Alias Sialdanga	0	0	57.3	45.3	12	0	0	45.3	0	0
895	Baindi	0	0	62.7	10.7	52	0	0	10.7	0	0
896	Manihara	0	0	269	71	198	0	0	71	0	0
897	Adali	0	0	147.3	31.3	116	0	0	31.3	0	0
898	Phusura	0	0	100.3	29.4	70.9	0	0	29.4	0	0
899	Rampur	0	0	42.7	20.8	21.9	0	0	20.8	0	0
900	Dumdapahari	0	0	58.2	15.2	43	0	0	15.2	0	0
901	Bardiha	0	0	57.1	24.1	33	0	0	24.1	0	0
902	Jamkanali	0	0	3	0	3	0	0	0	0	0
903	Radhamadhabpur alias Angaradi	0	0	90.2	40.2	50	0	0	40.2	0	0
904	Mahujora	0	0	96	22	74	0	0	22	0	0
905	Bhabanipur	0	0	38.2	11.2	27	0	0	11.2	0	0
906	Sirjam	0	0	65	11	54	0	0	11	0	0
907	Nandaradih	0	0	51	4.8	46.2	0	0	4.8	0	0
908	Bharatdih	0	0	21.9	11.9	10	0	0	11.9	0	0
909	Murlu	0	0	152	54	98	35	4	15	0	0
910	Palsara	0	0	194.2	39.2	155	2	2	35.2	0	0
911	Paharpur	0	0	175	35	140	0	4	31	0	0
912	Gayapahari	0	0	41	12	29	0	0	12	0	0
913	Nischintapur	0	0	44.7	9.7	35	0	0	9.7	0	0
914	Dejori	0	0	56.1	14.1	42	0	4	10.1	0	0
915	Shyambathan	0	0	71	21	50	0	4	17	0	0
916	Dhulapahari	0	0	50.8	11.3	39.5	0	2	9.3	0	0
917	Barra	0	0	176	34	142	0	4	30	0	0
918	Jinamanipur	0	0	130	26	104	0	3	23	0	0
919	Rangamatia	0	0	123	24	99	0	2	22	0	0

Name of three most important commodities manufactured			Name of Village	Serial Number
First	Second	Third		
120	121	122	2	1

Lohat	877
Upar Panchmahuli	878
Namo Panchmahuli	879
Guhagara	880
Jiyalgoria	881
Manjhopra	882
Namogora	883
Karanberia	884
Kelahi	885
Rampur	886
Bholurdi	887
Chhelia	888
Bhatuikend	889
Ketankiari	890
Agrabad	891
Mantoria	892
Jambani	893
Barmagura Alias Sialdanga	894
Baindi	895
Manihara	896
Adali	897
Phusura	898
Rampur	899
Dumdapahari	900
Bardiha	901
Jamkanali	902
Radhamadhabpur alias Angaradi	903
Mahujora	904
Bhabanipur	905
Sirjam	906
Nandaradih	907
Bharatdih	908
Murlu	909
Palsara	910
Paharpur	911
Gayapahari	912
Nischintapur	913
Dejori	914
Shyambathan	915
Dhulapahari	916
Barra	917
Jinamanipur	918
Rangamatia	919

Census of India 2011
Amenities and Land use

Serial Number	Name of Village	Location code no.	Total area of the village (in hectares rounded up to one decimal place)	Total population (2011 census)	Number of households (2011 census)	Number of educational amenities available in the village, the distance range code viz: a for 0-5 kms, b for 5-10 kms, c for 10+ kms of nearest place where facility is available							
						Pre-Primary school (PP)	Primary school (P)	Middle school (M)	Secondary School (S)	Senior Secondary school (SS)	Degree college of arts, science & commerce (ASC)	Engineering college(EC)	Medical college (MC)
1	2	3	4	5	6	7	8	9	10	11	12	13	14
920	Mosla	330717	133.1	341	75	1	1	a	a	b	c	c	c
921	Kadori	330718	265.5	939	206	1	1	a	a	b	c	c	c
922	Chapri	330719	246.9	759	170	1	1	1	a	b	c	c	c
923	Jagannathdi	330720	312.4	945	157	1	1		1	b	c	c	c
924	Lari	330721	171.2	642	131	1	1	b	b	c	c	c	c
925	Balarampur	330722	74.5	113	23	1	1	b	b	c	c	c	c
926	Jamkiri	330723	299.9	905	166	1	1	b	b	c	c	c	c
927	Haridi	330724	241.2	612	84	2	2	a	a	a	c	c	c
928	Pabra	330725	187.4	1772	292	3	3	1	a	a	c	c	c
929	Raghunathpur	330726	105	426	89	1	1	a	a	a	c	c	c
930	Barbandia	330727	83	0	0								
931	Kultore	330728	158.6	476	89	1	1	a	a	a	c	c	c
932	Jibanpur	330729	169.6	406	79	1	1	a	a	a	c	c	c
933	Kendtanr	330730	113.3	679	147	2	2	a	a	a	c	c	c
934	Kalapathar	330731	203.2	1649	316	2	2	1	1	a	c	c	c
935	Kumardi	330732	65.6	393	70	2	2	a	a	a	c	c	c
936	Bhalukgajar	330733	110.9	483	100	3	2	a	a	a	c	c	c
937	Sonathol	330734	149.3	1586	355	3	2	2	2	1	c	c	c
938	Kushjuri	330735	337.9	1252	241	1	1	a	a	a	c	c	c
939	Painja	330736	289.4	830	170	2	2	a	a	a	c		
940	Bodma	330737	299.9	1260	240	2	2	a	a	a	c		
941	Amlabahal	330738	178.5	1057	200	1	1	a	a	c	c	c	c
942	Malancha	330739	204.4	634	137	1	1	1	1	c	c	c	c
943	Lalpur Alias Jorthol	330740	325	1654	374	1	1	a	a	c	c	c	c
944	Akundgora	330741	86.6	0	0								
945	Dhatla	330742	510.3	974	212	2	2	1	a	b	b	c	c
946	Bharat Chak	330743	6.1	0	0								
947	Duliabar	330744	123	837	219	1	1	b	b	b	b	c	c
948	Rangamati	330745	101.2	895	225	1	1	b	b	b	b	c	c
949	Patpur	330746	72.8	261	57	1	1	b	b	b	b	b	c
950	Amshala	330747	40.1	36	12	b	a	b	b	b	b	c	c
951	Belyadanga	330748	224.2	638	132	2	2	b	b	b	b	c	c
952	Dalalata	330749	201.9	313	60	1	1	a	a	b	b	c	c
953	Baykara	330750	266.3	615	104	1	1	b	b	b	b	c	c
954	Shiulibari	330751	176.4	970	181	1	1	a	a	b	b	c	c
955	Sumaidi	330752	329	519	103	2	1	a	a	a	b	c	c
956	Gamarkunri	330753	282.5	969	177	1	1	1	a	a	a	c	c
957	Dhanera	330754	276.8	1165	232	1	1	a	a	a	a	c	c
958	Ghutlia	330755	307.6	693	119	1	1	a	a	a	b	c	c
959	Bhuiandi	330756	152.6	692	126	1	1	a	a	a	b	c	c
960	Liya	330757	297.8	755	124	1	1	b	b	b	b	c	c
961	Majurjura	330758	272	1204	284	1	1	a	a	a	c	c	c
962	Gopalpur	330759	183.7	524	114	1	1	a	a	a	c	c	c

- Village Directory

(As in 2009)

le. (If not available within the : < 5 Kms, b for 5-10 Kms and c cility is available is given).						Number of Medical Amenities available. (If not available within the village , the distance range code viz; a for < 5 Kms, b for 5-10 Kms and c for 10+ kms of nearest place where facility is available is given).						Name of Village	Serial Number					
15	16	17	18	19	20	21	22	23	24	25	26			27	28	29	30	31
c	c	c		c		c	b	a	a	a	b	c	a	a	c	a	Mosla	920
c	c	c		c		c	b	a	b	a	c	c	a	a	c	a	Kadori	921
c	c	c		c		c	b	a	b	a	c	c	a	a	c	a	Chapri	922
c	c	c		c		c	b	a	a	a	c	c	b	b	c	b	Jagannathdi	923
c	c	c		c		c	c	b	c	c	c	c	c	c	c	c	Lari	924
c	c	c		c		c	c	b	c	c	c	c	c	c	c	c	Balarampur	925
c	c	c		c		c	c	b	c	c	c	c	c	c	c	c	Jamkiri	926
c	c	c		c		c	b	a	c	b	b	c	c	b	b	c	Haridi	927
c	c	c		c		c	b		1 c	b	b	c	c	b	b	c	Pabra	928
c	c	c		c		c	c	a	c	c	c	c	c	a		c	Raghunathpur	929
																	Barbandia	930
c	c	c		c		c	c	a	c	c	c	c	c	a		c	Kultore	931
c	c	c		c		c	c	a	c	c	c	c	c	a		c	Jibanpur	932
c	c	c		c		c	c	a	c	c	c	c	c	a		c	Kendtanr	933
	c	c		c		c	c	a	a	c	a	a	a	a	a	a	Kalapathar	934
	c	c		c		c	c	a	c	c	a	a	a	a		c	Kumardi	935
	c	c	c	c		c	c	a	c	c	a	a	a	a	a	c	Bhalukgajar	936
c	c	c		c		c	c	a	c	c	a	a	a	a	a	a	Sonathol	937
c	c	a				c		1 a	c	c	c	c	c	c	c	c	Kushjuri	938
		a				c	a	a	c	c	c	c	c	c	c	c	Painja	939
																	Bodma	940
c	c	a				c	c	a	c	c	c	c	c	c	c	c	Amlabahal	941
c	c		1			c	c		1 c		c	c	c	c	c	c	Malancha	942
c	c	a				c	c	a	c		c	c	c	c	c	c	Lalpur Alias Jorthol	943
																	Akundgora	944
c	c	a				c	b	a	c	b	b	b	b	c	c	c	Dhatla	945
																	Bharat Chak	946
	c	c				c	b	b	b	b	b		b	b	c	b	Duliabar	947
	c	c				b	a	a	b	b	b	b	b	b	c	b	Rangamati	948
c		c	c			b	a	a	b	b	b	b	b	b	c	b	Patpur	949
	c	c				c	b	b	b	b	b	b	b	b		b	Amshala	950
	c	c				c	b	b	b	b	b		2	b	c	b	Belyadanga	951
c	c	c		c	a	c	b	b	b	b	b	c	b	b	c	b	Dalalata	952
c	c		c	a		c	b	b	b	b	b		b	b		b	Baykara	953
c	c	c		c	a	c	b	a	b	b	b	a	a	b		b	Shiulibari	954
c	c	c		c	a	c	b	b	b	b	b	c	b	b	c	b	Sumaidi	955
c	c	c		c	1	c	b	b	b	b	b	c	a	b	a	b	Gamarkunri	956
c	c	c	c	c		c	a	a	a	a	a	a	a	a	c	a	Dhanera	957
c	c	c	c	c		c	b	a	b	b	b	b	a	b	a	b	Ghutlia	958
c	c	c	c	c		c	b	a	b	b	b	b	a	b	c	b	Bhuiandi	959
c	c	c	c	c		c	b	b	b	b	b	b	b	b	c	b	Liya	960
c	c	c	c	c		c	c	a	c	c	c	c	a	a			Majurjura	961
c	c	c	c	c		c	c	a	c	c	c	c	a	a			Gopalpur	962

Serial Number	Name of Village	Number of Non-Government Medical Amenities available.							Availability of drinking water - Yes / No							
		Charitable non Govt. hospital/Nursing home.	Medical practitioner with MBBS Degree	Medical practitioner with other degree	Medical practitioner with no degree	Traditional practitioner and faith healer .	Medicine Shop	Others	Tap water (Treated/Untreated)	Well water (Covered / Uncovered well)	Hand Pump	Tube wells / Bore well	Spring	River / Canal	Tank / Pond / Lake	Others
1	2	32	33	34	35	36	37	38	39	40	41	42	43	44	45	46
920	Mosla	0	0	0	0	0	0	0	No	Yes	Yes	No	No	No	Yes	No
921	Kadori	0	0	0	0	0	0	0	No	Yes	Yes	No	No	No	Yes	No
922	Chapri	0	0	0	0	0	0	0	No	Yes	Yes	No	No	No	Yes	No
923	Jagannathdi	0	0	0	0	0	0	0	No	Yes	Yes	No	No	No	Yes	No
924	Lari	0	0	0	0	0	0	0	No	Yes	No	Yes	No	No	Yes	No
925	Balarampur	0	0	0	0	0	0	0	No	Yes	No	Yes	No	No	Yes	No
926	Jamkiri	0	0	0	0	0	0	0	No	Yes	No	Yes	No	No	Yes	No
927	Haridi	0	0	0	0	0	0	0	No	Yes	No	Yes	No	No	Yes	No
928	Pabra	0	0	0	0	0	0	0	No	Yes	No	Yes	No	Yes	Yes	No
929	Raghunathpur	0	0	0	0	0	0	0	No	Yes	Yes	No	No	No	Yes	No
930	Barbandia															
931	Kultore	0	0	0	0	0	0	0	No	Yes	Yes	No	No	No	Yes	No
932	Jibanpur	0	0	0	0	0	0	0	No	Yes	Yes	No	No	No	Yes	No
933	Kendtanr	0	0	0	0	0	0	0	No	Yes	Yes	No	No	No	Yes	No
934	Kalapathar	0	1	0	1	0	0	0	No	Yes	No	Yes	No	Yes	Yes	No
935	Kumardi	0	0	0	0	0	0	0	No	Yes	No	Yes	No	Yes	Yes	No
936	Bhalukgajar	0	0	0	1	0	0	0	No	Yes	No	Yes	No	No	Yes	No
937	Sonathol	0	0	0	2	0	2	0	No	Yes	No	Yes	No	No	Yes	No
938	Kushjuri	0	0	0	0	0	0	0	No	Yes	Yes	No	No	No	Yes	No
939	Painja	0	0	0	0	0	0	0	No	Yes	Yes	No	No	No	Yes	No
940	Bodma	0	0	0	0	0	0	0	No	Yes	Yes	No	No	No	Yes	No
941	Amlabahal	0	0	0	1	0	0	0	No	Yes	No	Yes	No	Yes	Yes	No
942	Malancha	0	0	0	1	0	0	0	No	Yes	No	Yes	No	Yes	Yes	No
943	Lalpur Alias Jorthol	0	0	0	1	0	0	0	No	Yes	No	Yes	No	Yes	Yes	No
944	Akundgora															
945	Dhatla	0	0	0	1	0	0	0	No	Yes	No	Yes	No	Yes	Yes	No
946	Bharat Chak															
947	Duliabar	0	0	1	0	0	0	0	No	Yes	No	Yes	No	No	Yes	No
948	Rangamati	0	0	0	1	0	0	0	No	Yes	No	Yes	No	No	Yes	No
949	Patpur	0	0	1	0	0	0	0	No	Yes	No	Yes	No	No	Yes	No
950	Amshala	0	0	0	0	0	0	0	No	Yes	No	Yes	No	No	Yes	No
951	Belyadanga	0	0	1	0	0	0	0	No	Yes	Yes	Yes	No	Yes	Yes	No
952	Dalalata	0	0	0	1	1	0	0	No	Yes	Yes	No	No	Yes	No	No
953	Baykara	0	0	0	0	0	0	0	No	Yes	Yes	No	No	No	Yes	No
954	Shiulibari	0	0	0	0	0	0	0	No	No	Yes	No	No	Yes	Yes	No
955	Sumaidi	1	0	0	2	1	1	0	No	Yes	Yes	No	No	Yes	Yes	No
956	Gamarkunri	0	0	0	1	1	1	0	No	Yes	Yes	No	No	No	No	No
957	Dhanera	0	0	0	0	0	0	0	No	No	Yes	No	No	No	No	No
958	Ghutlia	0	0	0	0	0	0	0	No	No	Yes	No	No	Yes	No	No
959	Bhuiandi	0	0	0	0	0	0	0	No	No	Yes	No	No	No	No	No
960	Liya	0	0	0	0	0	0	0	No	No	Yes	No	No	No	No	No
961	Majurjura	0	0	0	0	0	0	0	No	No	Yes	No	No	No	No	No
962	Gopalpur	0	0	0	0	0	0	0	No	No	Yes	No	No	No	No	No

Availability of toilet & others Yes / No				Communication and transport facilities (If amenities available code -Yes is given except for Village Pin Code ,If not available within the village , the distance range code viz; a for < 5 Kms, b for 5-10 Kms and c for 10+ kms of nearest place where facility is available is given).								
Community toilet including bath.	Community toilet excluding bath.	Rural sanitary mart or sanitary hardware outlet available near the village.	Community bio- gas or recycle of waste for productive use.	Post office(PO)	Sub post office (SPO)	Post & Telegraph office (P&TO)	Village Pin Code	Telephones (Land lines)	Public call office (PCO)	Mobile phone coverage	Name of Village	Serial Number
47	48	49	50	51	52	53	54	55	56	57	2	1
No	No	No	No	c	a	c	723121	a	b	Yes	Mosla	920
No	No	No	No	c	a	c	723121	a	c	Yes	Kadori	921
No	No	No	No	c	Yes	c	723121	a	c	Yes	Chapri	922
No	No	No	No	c	a	c		b	b	Yes	Jagannathdi	923
No	No	No	No	c	c	c	723130	b	b	Yes	Lari	924
No	No	No	No	c	c	c	723130	b	b	Yes	Balarampur	925
No	No	No	No	b	c	c	723130	b	Yes	Yes	Jamkiri	926
No	No	No	No		c	c	723121	a	b	Yes	Haridi	927
No	No	No	No	Yes	c	c	723121	a	Yes	Yes	Pabra	928
No	No	No	No	Yes	a	c	723130	c	b	b	Raghunathpur	929
											Barbandia	930
No	No	No	No	c	a	c	723164	c	b	b	Kultore	931
No	No	No	No	c	a	c		c	b	b	Jibanpur	932
No	No	No	No	c	a	c	723126	c	b	b	Kendtanr	933
No	No	No	No	Yes	c	c	723164	Yes	Yes	a	Kalapathar	934
No	No	No	No	a	c	c	723201	a	b	Yes	Kumardi	935
No	No	No	No	a	c	c	723121	a	c	Yes	Bhalukgajar	936
No	No	No	No	Yes	c	c	723121	Yes	Yes	Yes	Sonathol	937
No	No	No	No	a	c	c	723130	b	c	Yes	Kushjuri	938
No	No	No	No	a	c	c	723121	a	b	Yes	Painja	939
No	No	No	No	a	b	c	723132	b	c	Yes	Bodma	940
No	No	No	No	a	c	c	723132	Yes	b	Yes	Amlabahal	941
No	No	No	No	Yes	c	Yes	723132	Yes	c	c	Malancha	942
No	No	No	No	a	c	c	723132	Yes	c	Yes	Lalpur Alias Jorthol	943
											Akundgora	944
No	No	No	No	a	b	c	723132	Yes	b	Yes	Dhatla	945
											Bharat Chak	946
No	No	No	Yes	a	a	c	723132	a	b	Yes	Duliabar	947
No	No	No	No	a	a	c	723132	b	b	Yes	Rangamati	948
No	No	No	No	b	b	c	723132	a	b	Yes	Patpur	949
No	No	No	No	a	a	c	723132	b	b	Yes	Amshala	950
No	No	No	No	b	b	c	723132	Yes	b	Yes	Belyadanga	951
No	No	No	No	b	c	c	723132	a	b	Yes	Dalalata	952
No	No	No	No	a	b	c	723132	a	b	Yes	Baykara	953
No	No	No	No	a	b	c	723132	a	b	Yes	Shiulibari	954
No	No	No	No	a	b	c	723132	Yes	Yes	Yes	Sumaidi	955
No	No	No	No	Yes	a	c	723132	Yes	Yes	Yes	Gamarkunri	956
No	No	No	No	c	a	c	723132	a	b	Yes	Dhanera	957
No	No	No	No	c	b	c	723126	b	b	Yes	Ghutlia	958
No	No	No	No	c	b	c	723132	b	b	Yes	Bhuiandi	959
No	No	Yes	No	c	b	c	723132	b	b	Yes	Liya	960
No	No	No	No	c	c	c	723132	c	b	Yes	Majurjura	961
No	No	No	No	c	a	c		c	c	Yes	Gopalpur	962

Communication and transport facilities (If amenities available code -Yes is given except for Village Pin Code ,If not available within the village , the distance range code viz; a for < 5 Kms, b for 5-10 Kms and c for 10+ kms of nearest place where facility is available is given).														Village connected to highway (If amenities available code viz; a for < 5 Kms, b for 5-10 Kms and c for 10+ kms of nearest place where facility is available is given).			
Serial Number	Name of Village	Internet cafes/ Common service centre (CSC)	Private courier facility	Bus service (Public & Private)	Railway stations	Auto/Modified Autos	Taxis and Vans	Tractors	Cycle-pulled rickshaws(Manual & Machine driven)	Carts driven by animals	Sea /River ferry service	Connected to national highway(NH)	Connected to state highway(SH)	Connected to major district road (MDR)	Connected to others district road	Pucca roads	
1	2	58	59	60	61	62	63	64	65	66	67	68	69	70	71	72	
920	Mosla	c	c	a	a	a	a	a	a	Yes	c	c	c	c	a	a	
921	Kadori	c	c	a	a	a	a	a	b	Yes	c	c	c	c	a	a	
922	Chapri	c	c	a	a	b	Yes	a	a	Yes	c	c	c	c	a	a	
923	Jagannathdi	c	c	a	c	b	b	b	b	Yes	c	c	c	c	b	a	
924	Lari	c	c	b	c	c	c	Yes	c	Yes	c	c	c	c	c	b	
925	Balarampur	c	c	b	c	c	c	Yes	c	Yes	c	c	c	c	c	b	
926	Jamkiri	c	c	b	c	b	Yes	Yes	b	Yes	c	c	c	c	b	b	
927	Haridi	c	c	Yes	c	b	b	Yes	Yes	Yes	c	c	c	c	b	a	
928	Pabra	c	c	Yes	c	b	b	Yes	Yes	Yes	c	c	c	c	b	a	
929	Raghunathpur	c	c	a	c	a	a	a	a	Yes	c	c	c	c	a	a	
930	Barbandia																
931	Kultore	c	c	Yes	c	a	a	Yes	a	Yes	c	c	c	c	Yes	Yes	
932	Jibanpur	c	c	a	c	a	a	a	a	Yes	c	c	c	c	a	a	
933	Kendtanr	c	c	a	c	a	a	a	a	Yes	c	c	a	a	a	a	
934	Kalapathar	b	c	Yes	c	a	Yes	Yes	Yes	Yes	c	c	c	c	Yes	Yes	
935	Kumardi	c	c	a	c	b	a	a	Yes	Yes	c	c	c	c	a	a	
936	Bhalukgajar	c	c	b	c	a	a	a	Yes	Yes	c	c	c	c	Yes	Yes	
937	Sonathol	c	c	Yes	c	a	Yes	Yes	Yes	c	c	c	c	c	Yes	Yes	
938	Kushjuri	b	b	Yes	c	a	a	a	Yes	Yes	c	c	c		Yes	Yes	
939	Painja	b	b	Yes	c	a	a	Yes	Yes	Yes	c	c	c	c		Yes	
940	Bodma	b	b	Yes	c	a	a	a	a	Yes	c	c	c	c	Yes	Yes	
941	Amlabahal	c	a	b	c	c	c	Yes	Yes	Yes	c	c	c	c	c	b	
942	Malancha	c	a	b	c	c	c	b	Yes	Yes	c	c	c	c	b	b	
943	Lalpur Alias Jorthol	c	a	a	c	c	c	a	Yes	Yes	c	c	c	c	c	a	
944	Akundgora																
945	Dhatla	b	a	a	c	b	b	a	Yes	Yes	c	c	b	b	b	Yes	
946	Bharat Chak																
947	Duliabar	a	a	a	c	a	Yes	Yes	Yes	Yes	c	c	c	b	b	Yes	
948	Rangamati	b	a	b	c	b	b	Yes	Yes	Yes	c	c	c	b	b	a	
949	Patpur	b	a	b	c	b	b	b	Yes	Yes	c	c	c	b	b	a	
950	Amshala	b	a	b	c	b	b	b	Yes	Yes	c	c	c	b	b	a	
951	Belyadanga	b	a	b	c	b	Yes	Yes	Yes	Yes	c	c	c	b	Yes	Yes	
952	Dalalata	b	a	b	c	b	b	b	a	Yes	c	c	c	c	b	a	
953	Baykara	b	a	a	c	a	a	Yes	Yes	Yes	c	c	c	a	a	a	
954	Shiulibari	b	a	b	c	b	b	b	b	Yes	c	c	c	b	b	a	
955	Sumaidi	b	Yes	Yes	c	b	b	b	Yes	Yes	c	c	c	Yes	Yes	Yes	
956	Gamarkunri	b	a	Yes	c	a	Yes	Yes	Yes	Yes	c	c	c	Yes	Yes	Yes	
957	Dhanera	a	a	a	c	a	a	a	a	Yes	c	c	c	Yes		Yes	
958	Ghutlia	b	a	b	c	b	b	Yes	b	Yes	c	c	c			Yes	
959	Bhuiandi	b	a	b	c	b	b	a	b	Yes	c	c	c			Yes	
960	Liya	b	a	b	c	b	b	a	b	Yes	c	c	c			Yes	
961	Majurjura	c	a	a	c	c	Yes	c	a	Yes	c	c	c	a	Yes	b	
962	Gopalpur	c	a	a	c	c	a	c	a	Yes	c	c	c	a	Yes	a	

ys,village roads, banks & credit societies :-Yes is given, If not available within the code viz; a for <5 Kms, b for 5-10 Kms place where facility is available is given).													Availability of miscellaneous facilities (If amenities available code -Yes is given, If not available within the village , the distance range code viz; a for < 5 Kms, b for 5-10 Kms and c for 10+ kms of nearest place where facility is available is given).			
73	74	75	76	77	78	79	80	81	82	83	84	85	86	87	Name of Village	Serial Number
Yes			Yes	a	c	c	Yes	a	c	a	b	c	Yes	Yes	Mosla	920
Yes			Yes	a	c	c	Yes	a	c	c	b	c	Yes	Yes	Kadori	921
Yes			Yes	a	c	c	Yes	a	c	a	c	c	Yes	Yes	Chapri	922
Yes				b	c	c	Yes	a	c	a	c	c	Yes	Yes	Jagannathdi	923
Yes	Yes	Yes	Yes	b	c	c	Yes	a	c	b	c	c	Yes	Yes	Lari	924
Yes	Yes	Yes	Yes	b	c	c	Yes	a	c	b	c	c	Yes	Yes	Balarampur	925
Yes	Yes	Yes	Yes	b	c	c	Yes	Yes	b	b	c	c	Yes	Yes	Jamkiri	926
Yes	Yes	Yes	Yes	a	c	c	Yes	Yes	c	a	c	c	Yes	Yes	Haridi	927
Yes	Yes	Yes	Yes	a	c	c	Yes	Yes	c	Yes	c	c	Yes	Yes	Pabra	928
Yes	Yes		Yes	b	c	c	Yes	Yes	c	c	c	Yes	Yes	Yes	Raghunathpur	929
															Barbandia	930
b			Yes	a	c	c	Yes	Yes	c	c	c	Yes	Yes	Yes	Kultore	931
b			Yes	a	c	c	Yes	a	c	c	c	Yes	Yes	Yes	Jibanpur	932
b			Yes	a	c	c	Yes	a	c	c	c	Yes	Yes	Yes	Kendtanr	933
a				Yes	c	c	Yes	Yes	c	a	a	Yes	Yes	Yes	Kalapatnar	934
Yes	Yes					c	Yes	a	c	a	b	Yes	Yes	Yes	Kumardi	935
a				c	c	c	Yes	Yes	c	Yes	c	Yes	Yes	Yes	Bhalukgajar	936
b				c	c	c	Yes	Yes	Yes	Yes	c	Yes	Yes	Yes	Sonathol	937
b				a	c	c	Yes	Yes	c	a	c	Yes	Yes	Yes	Kushjuri	938
a				c	c	c	Yes	Yes	c	Yes	Yes	c	Yes	Yes	Painja	939
Yes				b	b	c	Yes	Yes	c	Yes	Yes	b	Yes	Yes	Bodma	940
Yes	Yes	c	Yes	c	c	c	Yes	Yes	c	c	c	Yes	b	Yes	Amlabahal	941
Yes	b	c	Yes	c	c	c	Yes	Yes	c	c	c	Yes	b	Yes	Malancha	942
Yes	a	c	Yes	c	c	c	Yes	Yes	c	c	c	Yes	a	Yes	Lalpur Alias Jorthol	943
															Akundgora	944
Yes	Yes	c	Yes	b	b	c	Yes	Yes	Yes	b	b	Yes	b	Yes	Dhatla	945
															Bharat Chak	946
Yes	Yes		Yes	a	b	c	Yes	a	c	a	b	Yes	Yes	Yes	Duliabar	947
Yes	a		Yes	a	b	c	Yes	a	c	a	b	Yes	a	Yes	Rangamati	948
Yes	a		Yes	a	b	c	Yes	a	c	a	b	Yes	Yes	Yes	Patpur	949
Yes	a	a	Yes	b	b	c	Yes	a	c	a	b	a	a	a	Amshala	950
Yes	a		Yes	b	b	c	Yes	b	c	b	b	Yes	Yes	Yes	Belyadanga	951
a	a		Yes	b	b	c	Yes	a	c	b	b	b	Yes	Yes	Dalalata	952
Yes			Yes	b	b	c	Yes	Yes	c	b	b	b	Yes	Yes	Baykara	953
Yes	b		Yes	b	b	c	Yes	a	c	b	b	b	Yes	Yes	Shiulibari	954
a	Yes		Yes	b	b	c	Yes	Yes	c	b	b	b	Yes	Yes	Sumaidi	955
Yes	a		Yes	b	b	c	Yes	a	c	a	Yes	a	Yes	Yes	Gamarkunri	956
b	Yes		Yes	a	a	c	Yes	Yes	c	a	a	a	Yes	a	Dhanera	957
a	Yes		Yes	b	b	c	Yes	a	c	b	b	b	Yes	b	Ghutlia	958
b	Yes		Yes	b	b	c	Yes	a	c	b	b	b	Yes	b	Bhuiandi	959
a	Yes		Yes	b	b	c	Yes	Yes	c	b	b	b	Yes	b	Liya	960
a			Yes	c	c	c	Yes	Yes	c	a	c	c	Yes	Yes	Majurjura	961
b			Yes	c	c	c	Yes	a	c	a	c	c	Yes	Yes	Gopalpur	962

Availability of miscellaneous facilities (If amenities available code -Yes is given, If not available within the village , the distance range code viz; a for < 5 Kms, b for 5-10 Kms and c for 10+ kms of nearest place where facility is available is given).													Availability of electricity (Yes/No)			
Serial Number	Name of Village	ASHA (Accredited Social Health Activist)	Community centre with/without TV	Sports Field,	Sports Club / Recreation Centre	Cinema / Video Hall	Public Library	Public Reading Room	Newspaper Supply	Assembly Polling station	Birth & Death Registration Office	Power Supply for Domestic Use (ED)	Power Supply for Agricultural Use (EAG)	Power Supply for Commercial Use (EC)	Power Supply for All Uses (EA)	
1	2	88	89	90	91	92	93	94	95	96	97	98	99	100	101	
920	Mosla	Yes	a	Yes	c	b	a	a	Yes	a	a	Yes	No	No	No	
921	Kadori	Yes	a	Yes	c	b	a	a	Yes	a	a	Yes	No	No	No	
922	Chapri	Yes	c	Yes	c	b	c	c	c	Yes	a	Yes	No	No	No	
923	Jagannathdi	Yes	b	c	b	b	b	b	Yes	Yes	a	Yes	No	No	No	
924	Lari	Yes	c	b	Yes	c	b	b	Yes	a	c	Yes	No	No	No	
925	Balarampur	Yes	c	b	Yes	c	b	b	Yes	a	c	Yes	No	No	No	
926	Jamkiri	Yes	b	Yes	Yes	c	b	b	Yes	Yes	b	Yes	No	No	No	
927	Haridi	Yes	b	Yes	Yes	c	a	a	Yes	a	a	Yes	No	No	No	
928	Pabra	Yes	b	Yes	Yes	c	a	a	Yes	Yes	a	Yes	No	No	No	
929	Raghunathpur	Yes	c	Yes	c	c	a	Yes	a	Yes	a	Yes	No	No	No	
930	Barbandia															
931	Kultore	Yes	c	Yes	c	c	a	Yes	a	Yes	a	Yes	No	No	No	
932	Jibanpur	Yes	c	Yes	c	c	a	Yes	a	Yes	a	Yes	No	No	No	
933	Kendtanr	Yes	c	Yes	c	c	a	Yes	a	Yes	a	Yes	No	No	No	
934	Kalapathar	Yes	Yes	Yes	Yes	Yes	Yes	Yes	Yes	Yes	a	Yes	No	No	No	
935	Kumardi	Yes	c	Yes	c	c	a	a	a	a	a	Yes	No	No	No	
936	Bhalukgajar	Yes	Yes	Yes	c	c	a	a	c	a	b	Yes	No	No	No	
937	Sonathol	Yes	Yes	Yes	Yes	c	a	a	Yes	Yes	a	Yes	No	Yes	No	
938	Kushjuri	Yes	Yes	Yes	Yes	c	c	Yes	Yes	Yes	a	Yes	No	Yes	No	
939	Painja	Yes	Yes	Yes	Yes	Yes	Yes	Yes	Yes	Yes	a	Yes	No	Yes	No	
940	Bodma	Yes	Yes	Yes	Yes	Yes	Yes	Yes	Yes	Yes	Yes	Yes	No	Yes	No	
941	Amlabahal	Yes	c	Yes	c	c	c	c	Yes	Yes	Yes	Yes	No	Yes	No	
942	Malancha	Yes	c	Yes	c	c	c	c	Yes	Yes	Yes	Yes	No	Yes	No	
943	Lalpur Alias Jorthol	Yes	c	Yes	c	c	c	c	Yes	Yes	Yes	Yes	No	Yes	No	
944	Akundgora															
945	Dhatla	Yes	c	Yes	c	b	b	b	Yes	Yes	c	Yes	No	Yes	No	
946	Bharat Chak															
947	Duliabar	Yes	Yes	Yes	Yes	Yes	Yes	Yes	Yes	b	b	Yes	Yes	Yes	Yes	
948	Rangamati	Yes	Yes	Yes	Yes	Yes	Yes	a	Yes	Yes	Yes	Yes	No	No	No	
949	Patpur	Yes	Yes	Yes	Yes	Yes	Yes	Yes	Yes	Yes	Yes	Yes	No	No	No	
950	Amshala	a	b	Yes	b	b	b	b	b	a	b	Yes	No	No	No	
951	Belyadanga	Yes	Yes	Yes	Yes	Yes	Yes	Yes	Yes	Yes	Yes	Yes	No	No	No	
952	Dalalata	Yes	Yes	Yes	Yes	b	b	b	Yes	a	b	Yes	No	No	No	
953	Baykara	Yes	b	Yes	Yes	b	b	b	Yes	a	a	Yes	No	No	No	
954	Shiulibari	Yes	b	Yes	Yes	b	b	Yes	Yes	Yes	a	Yes	No	No	No	
955	Sumaidi	Yes	Yes	Yes	Yes	b	b	Yes	Yes	a	a	Yes	Yes	Yes	Yes	
956	Gamarkunri	Yes	Yes	Yes	Yes	a	a	a	Yes	Yes	a	Yes	No	Yes	No	
957	Dhanera	a	a	a	a	a	a	a	Yes	Yes	a	Yes	No	No	No	
958	Ghutlia	b	b	b	b	b	b	b	Yes	a	b	Yes	No	No	No	
959	Bhuiandi	b	b	b	b	b	b	b	Yes	a	a	Yes	No	No	No	
960	Liya	b	b	b	b	b	b	b	Yes	a	a	Yes	No	No	No	
961	Majurjura	Yes	c	Yes	Yes	c	c	c	Yes	Yes	a	Yes	No	No	No	
962	Gopalpur	Yes	c	Yes	Yes	c	c	c	Yes	a	a	Yes	No	No	No	

Nearest Town		Land Use							
		Area under different types of land use (in hectares rounded up to one decimal place)							
Name	Distance range code i.e. a for < 5 Kms, b for 5-10 Kms and c for 10+ kms .	Forests	Area under Non-agricultural Uses	Barren and Un-cultivable land	Permanent Pastures and Other Grazing Lands	Land Under Miscellaneous Tree Crops etc.	Culturable Waste Land	Name of Village	Serial Number
102	103	104	105	106	107	108	109	2	1
RAGHUNATHPUFc		0	36.6	0	0	0	22.4	Mosla	920
RAGHUNATHPUFc		40	61.5	0	0	0	38	Kadori	921
R. N. PUR	c	0	75.9	0	0	0	47	Chapri	922
R. N. PUR	c	0.5	51.9	0	0	0	45.9	Jagannathdi	923
R. N. PUR	c	0	21	0	0	0	4.1	Lari	924
R. N. PUR	c	0	7.7	0	0	0	6.6	Balarampur	925
R. N. PUR	c	0	34	0	0	0	59.9	Jamkiri	926
R. N. PUR	c	0	50.3	0	0	0	72.1	Haridi	927
R. N. PUR	c	0	72	0	0	0	26.2	Pabra	928
RAGHUNATHPUFc		0	27	0	0	0	23.7	Raghunathpur	929
		0	3.7	0	0	0	10.5	Barbandia	930
R. N. PUR	c	0	22	0	0	0	13	Kultore	931
R. N. PUR	c	8	47	0	0	0	26.5	Jibanpur	932
R. N. PUR	c	0	33	0	0	0	10.9	Kendtanr	933
R. N. PUR	c	0.2	31	0	0	0	76	Kalpathar	934
R. N. PUR	c	0	11.4	0	0	0	11.2	Kumardi	935
RAGHUNATHPUFc		0	25.9	0	0	0	5.8	Bhalukgajar	936
RAGHUNATHPUFc		2	35	0	0	0	47.6	Sonathol	937
R. N. PUR	c	7	100	0	0	0	48.9	Kushjuri	938
RAGHUNATHPUFc		60.7	46.1	0	0	0	34.1	Painja	939
RAGHUNATHPUFc		0	54.9	0	0	0	40.8	Bodma	940
RAGHUNATHPUFc		0	54.5	0	0	0	1.7	Amlabahal	941
RAGHUNATHPUFc		0	59.6	0	0	0	64.5	Malancha	942
RAGHUNATHPUFc		0	64.9	0	0	0	80.1	Lalpur Alias Jorthol	943
		0	16.8	0	0	0	15.3	Akundgora	944
RAGHUNATHPUFc		160.7	124.6	0	0	0	58.3	Dhatla	945
		0	1.1	0	0	0	1	Bharat Chak	946
RAGHUNATHPUFc		0	10.2	0	0	0	9	Duliabar	947
RAGHUNATHPUFc		0	27.3	0	0	0	12.4	Rangamati	948
RAGHUNATHPUFc		0	10	0	0	0	21.8	Patpur	949
RAGHUNATHPUFc		0	26.9	0	0	0	4.2	Amshala	950
RAGHUNATHPUFc		12.1	46.8	0	0	0	62	Belyadanga	951
RAGHUNATHPUFc		18.5	35.2	0	0	0	51	Dalalata	952
RAGHUNATHPUFc		25	33.6	0	0	0	73.6	Baykara	953
RAGHUNATHPUFc		8.8	28.8	0	0	0	25.3	Shiulibari	954
RAGHUNATHPUFc		27.2	27.2	0	0	0	62.8	Sumaidi	955
RAGHUNATHPUFc		20.9	31	0	0	0	9.3	Gamarkunri	956
RAGHUNATHPUFc		19	45.8	0	0	0	41.9	Dhanera	957
RAGHUNATHPUFc		1.5	124.2	0	0	0	28.8	Ghutlia	958
RAGHUNATHPUFc		0	5.7	0	0	0	0	Bhuiandi	959
RAGHUNATHPUFc		0	52.2	0	0	0	122.2	Liya	960
RAGHUNATHPUFc		0	29.7	0	0	0	57.3	Majurjura	961
RAGHUNATHPUFc		1	25.4	0	0	0	28.9	Gopalpur	962

Land Use												
Area under different types of land use (in hectares rounded up to one decimal place)							Area irrigated by source (in hectare).					
Serial Number	Name of Village	Fallow lands other than current fallows	Current Fallows	Net Area Sown	Total Irrigated Land Area	Total Un-irrigated Land Area	Canals (C)	Wells/Tube-wells(W/TW)	Tanks/Lakes(T/L)	Water Falls(WF)	Others(O)	
1	2	110	111	112	113	114	115	116	117	118	119	
920	Mosla	0	0	74.1	9.1	65	0	0	9.1	0	0	
921	Kadori	0	0	126	23	103	0	0	23	0	0	
922	Chapri	0	0	124	18	106	0	0	18	0	0	
923	Jagannathdi	0	0	214.1	19.1	195	0	19.1	0	0	0	
924	Lari	0	0	146.1	46.1	100	0	0	46.1	0	0	
925	Balarampur	0	0	60.2	14.1	46.1	0	0	14.1	0	0	
926	Jamkiri	0	0	206	29	177	0	1	28	0	0	
927	Haridi	0	0	118.8	14.3	104.5	0	0	14.3	0	0	
928	Pabra	0	0	89.2	29.7	59.5	0	1.6	28.1	0	0	
929	Raghunathpur	0	0	54.4	16.3	38.1	0	0.8	15.5	0	0	
930	Barbandia	0	0	68.8	15.2	53.6	0	0	15.2	0	0	
931	Kultore	0	0	123.7	22.1	101.6	0	1.2	20.8	0	0	
932	Jibanpur	0	0	88.1	15.1	73	0	1.4	13.7	0	0	
933	Kendtanr	0	0	69.4	17.4	52	0	0	17.4	0	0	
934	Kalapathar	0	0	95.9	55.9	40	0	0.2	55.6	0	0	
935	Kumardi	0	0	43	37	6	0	0	37	0	0	
936	Bhalukgajar	0	0	79.2	35.2	44	0	0	35.2	0	0	
937	Sonathol	0	0	64.8	45.8	19	0	0.6	45.2	0	0	
938	Kushjuri	0	0	182	32	150	0	0.5	31.5	0	0	
939	Painja	0	0	148.5	48.5	100	0	2	46.5	0	0	
940	Bodma	0	0	204.2	30.2	174	0	5	25.2	0	0	
941	Amlabahal	0	0	122.3	52.3	70	0	2	50.3	0	0	
942	Malancha	0	0	80.3	23.7	56.6	0	3	20.7	0	0	
943	Lalpur Alias Jorthol	0	0	180	27	153	0	0	27	0	0	
944	Akundgora	0	0	54.5	18.5	36	0	0	18.5	0	0	
945	Dhatla	0	0	166.7	21.7	145	0	2	19.7	0	0	
946	Bharat Chak	0	0	4	1	3	0	0	1	0	0	
947	Duliabar	0	0	103.8	23.2	80.6	0	1.5	21.7	0	0	
948	Rangamati	0	0	61.4	26.4	35	0	2	24.4	0	0	
949	Patpur	0	0	41.1	13.1	28	0	3	10.1	0	0	
950	Amshala	0	0	9	2	7	0	0	2	0	0	
951	Belyadanga	0	0	103.3	28.3	75	0	2	26.3	0	0	
952	Dalalata	0	0	97.3	25.3	72	0	0	25.3	0	0	
953	Baykara	0	0	134.1	37.3	96.8	0	6.1	10.7	0	20.6	
954	Shiulibari	0	0	113.5	27.4	86	7.8	0	9.1	0	10.5	
955	Sumaidi	0	0	211.8	121.8	90	12.4	0	87.3	0	22	
956	Gamarkunri	0	0	221.3	109.3	112	20.8	0	80.3	0	8.2	
957	Dhanera	0	0	170.1	120.1	50	29.9	0	60	0	30.2	
958	Ghutlia	0	0	153.1	36.1	117	0	0	5.8	0	30.3	
959	Bhuiandi	0	0	146.9	89	57.9	60	0	14	0	15.1	
960	Liya	0	0	123.4	13.4	110	0	0	13.4	0	0	
961	Majurjura	0	0	184.9	40.9	144	3.7	3.7	21.5	0	12	
962	Gopalpur	0	0	128.5	33.4	95	2	3	13.4	0	15	

Name of three most important commodities manufactured			Name of Village	Serial Number
First	Second	Third		
120	121	122	2	1

Paddy Processing			Mosla	920
Paddy Processing			Kadori	921
Paddy Processing			Chapri	922
Paddy Processing			Jagannathdi	923
			Lari	924
			Balarampur	925
			Jamkiri	926
			Haridi	927
			Pabra	928
			Raghunathpur	929
			Barbandia	930
			Kultore	931
			Jibanpur	932
			Kendtanr	933
			Kalapathar	934
			Kumardi	935
			Bhalukgajar	936
			Sonathol	937
			Kushjuri	938
			Painja	939
			Bodma	940
			Amlabahal	941
			Malancha	942
			Lalpur Alias Jorthol	943
			Akundgora	944
			Dhatla	945
			Bharat Chak	946
			Duliabar	947
			Rangamati	948
			Patpur	949
			Amshala	950
			Belyadanga	951
			Dalalata	952
			Baykara	953
			Shiulibari	954
			Sumaidi	955
			Gamarkunri	956
			Dhanera	957
			Ghutlia	958
			Bhuiandi	959
			Liya	960
			Majurjura	961
			Gopalpur	962

Census of India 2011
Amenities and Land use

Serial Number	Name of Village	Location code no.	Total area of the village (in hectares rounded up to one decimal place)	Total population (2011 census)	Number of households (2011 census)	Number of educational amenities available in the village, the distance range code viz; a for 0-5 kms, b for 5-10 kms, c for 10+ kms of nearest place where facility is available							
						7	8	9	10	11	12	13	14
1	2	3	4	5	6	Pre-Primary school (PP)	Primary school (P)	Middle school (M)	Secondary School (S)	Senior Secondary school (SS)	Degree college of arts, science & commerce (ASC)	Engineering college(EC)	Medical college (MC)
963	Shampur	330760	93.1	317	68	1	1	a	a	a	c	c	c
964	Simla	330761	967.6	2530	523	4	4	1	1	1	b	c	c
965	Damankiari	330762	512.7	1680	339	4	4	1	a	a	b	c	c
966	Kashidi	330763	213.3	569	103	1	1	a	a	a	b	c	c
967	Sunra	330764	153	348	58	1	1	a	a	a	b	c	c
968	Seja	330765	284.1	1531	312	1	1	a	a	a	b	c	c
969	Lakrapahari	330766	139.6	0	0								
970	Saharbera	330767	220.2	565	116	1	1	a	a	a	c	c	c
971	Tara	330768	396.6	952	240	2	2	1	1	b	b	c	c
972	Mrigipahari	330769	412	557	116	1	1	a	a	a	c	c	c
973	Madhuapatra	330770	36.8	517	117	1	1	a	a	a	b	c	c
974	Naphar Mandaldi	330771	117.4	479	103	1	1	a	a	a	b	c	c
975	Lajhna	330772	194.2	448	98	1	1	a	a	b	b	c	c
976	Kusumgora Alias Ranjandi	330773	558.5	1362	298	2	2	b	b	c	c	c	c
977	Tilabani	330774	141.6	195	37	1	1	a	a	c	c	c	c
978	Bhatin	330775	347.2	1137	227	1	1	1	a	c	c	c	c
979	Jiara	330776	274.4	817	142	1	1	2	2	c	c	c	c
980	Lakshipur	330777	187.4	153	32	1	1	2	a	a	c	c	c
981	Chaka	330778	193.4	353	81	1	1	1	1	a	b	c	c
982	Agardi	330779	117.4	1063	247	1	1	2	2	1	c	c	c
983	Makhyada	330780	469	2086	457	3	3		1	1	c	c	c
984	Shalaya	330781	190.2	946	211	2	2	a	a	c	c	c	
985	Pokhariathol	330782	374.3	57	11	1	1	a	a	a	b	c	c
986	Pabra Pahari	330783	389.7	1752	382	2	2	1			b	c	c
987	Chitra	330784	571	1771	352	2	2	a	a	a	c	c	c
988	Mehi	330785	488.5	2240	450	2	2	1	a	b	c	c	c
989	Ichamara	330786	397.8	54	9	1	1	a	a	b	c	c	c
990	Uparra	330787	380.4	1836	352	3	3	a	a	b	c	c	c
991	Kharikagora	330788	207.2	789	134	1	1	a	a	b	c	c	
992	Ledagora	330789	139.6	295	57	1	1	a	a	b	c	c	
993	Isanda	330790	247.3	1372	276	1	1	b	b	b	c	c	
994	Kaliada	330791	132.7	578	92	1	1	b	b	b	c	c	
995	Lara	330792	521.6	2774	583	3	3	a	a	a	c	c	c
996	Parasiadi	330793	134.8	409	71	1	1	b	b	b	c	c	c
997	Kustor	330794	602.2	1296	253	1	1	a	a	b	c	c	c
998	Hadalda	330795	257.8	1394	303	2	2	2	2		c	c	c
999	Gopal Chak	330796	81.8	157	30	1	1	a	a	b	c	c	c
1000	Jambad	330797	81.3	169	34	1	1	a	a	b	c	c	c
1001	Kathgora	330798	362.2	1453	293	2	2	a	a	b	c	c	c
Block T O T A L :			43767.3	174325	35057	259	253	42	28	10	1	0	0

- Village Directory

(As in 2009)

le. (If not available within the : < 5 Kms, b for 5-10 Kms and c cility is available is given).															Number of Medical Amenities available. (If not available within the village , the distance range code viz; a for < 5 Kms, b for 5-10 Kms and c for 10+ kms of nearest place where facility is available is given).															Name of Village	Serial Number
15	16	17	18	19	20	21	22	23	24	25	26	27	28	29	30	31															
Management institute (MI)	Polytechnic (Pt)	Vocational training school /ITI	Non-formal training centre (NFTC)	Special school for disabled (SSD)	Others (specify)	Community health centre (CHC)	Primary health centre (PHC)	Primary health sub centre (PHS)	Maternity and child welfare centre (MCW)	T.B. clinic (TBC)	Hospital-allopathic (HA)	Hospital-alternative medicine (HO)	Dispensary (D)	Veterinary hospital (VH)	Mobile health clinic (MHC)	Family welfare centre (FWC)															
c	c	c	c	c		c	c	a	c	c	c	c	a	a	c	c	Shampur	963													
c	c	c	c	c			b	1	b	b	b	b	1	1	c		Simla	964													
c	c	c				a	c	1	a	a	a	a	a	a		a	Damankiari	965													
c	c	c		c		b	b	a	b	b	b	a	b	b			Kashidi	966													
c	c	c		c		b	b	a	b	b	b	a	b	b		b	Sunra	967													
c	c	c		c		b	b	a	b	b	b	b	b	b		b	Seja	968													
																	Lakrapahari	969													
c	c	c		2	c	c	b	a	c	c	c	c	c	c		c	Saharbera	970													
c	c			c		b	b	b	b	b	b	b	b	b	b	b	Tara	971													
c	c	a		2	c	c	a	1	c	c	c	c	c	a		c	Mrigipahari	972													
c	c	b		c		b	b	b	b	b	b	b	b	b	b	b	Madhuapatra	973													
c	c	c				1	1	1	b	b	b	b	b	b	c	b	Naphar Mandaldi	974													
c	c	c		c		b	b	a	b	b	b	b	b	b	b	b	Lajhna	975													
c	c	c				1	1	1	b	b	b	b	b	b	c	c	Kusumgora Alias Ranjandi	976													
c	c	c				1	1	a	c	c	c	c	c	c	c	c	Tilabani	977													
c	c	c				1	1			1	1			1	1		Bhatin	978													
c	c	c		c		b	a	a	a	a	b		b	b		a	Jiara	979													
c	c	c		c		b	a	a	a	a	b		b	b		a	Lakshipur	980													
c	c	c		c													Chaka	981													
c	c	c		c		b		1	1	c	c	c	c	1		c	Agardi	982													
								1	c		b	b	b	b		a	Makhyada	983													
c	c	c		c			a	c			c	c	b	b		b	Shalaya	984													
							a	c			b	b	b	b		a	Pokhariathol	985													
						b	b			b	b	b	b	b		b	Pabra Pahari	986													
c	c	c		c		c	a	a	c	c	c	c	c	c	c	c	Chitra	987													
c	c	c		c		c	b	a	c	c	c	c	c	c	c	c	Mehi	988													
c	c	c		c		c	b	a	c	c	c	c	c	c	c	c	Ichamara	989													
c	c	c		c		1		1	c	b	c		b	b	c	c	Uparra	990													
						b	b	b	c	b	c		b	b	c	b	Kharikagora	991													
c	c	c		c		b	b	a	c	c	c	c	b	b		b	Ledagora	992													
						a	c	a	c	c	c		b	b		b	Isanda	993													
						1	c	1	c	c	c	c	b	b	a	b	Kaliada	994													
c	c	a		c		c	a	1	1	1	a		c	a		1	Lara	995													
c	c	b		c		c	b	a	a	a	b		c	c		a	Parasiadi	996													
c	c	b		c		c	b	1	1	1	c				1	1	Kustor	997													
c	c	c		c		c	b	a	b	a	b	a	a	b	a	c	Hadalda	998													
c	c	c		c		c	b	a	b	b	b	a	a	b	a	c	Gopal Chak	999													
c	c	c		c		c	b	a	c	a	b	a	a	b	a	c	Jambad	1000													
c	c	c		c		c	b	a	b	a	b	a	a	b	a	c	Kathgora	1001													
0	0	1	7	0	2	7	10	25	8	5	1	4	4	4	2	5	: Block TOTAL														

Serial Number	Name of Village	Number of Non-Government Medical Amenities available.							Availability of drinking water - Yes / No							
		Charitable non Govt. hospital/Nursing home.	Medical practitioner with MBBS Degree	Medical practitioner with other degree	Medical practitioner with no degree	Traditional practitioner and faith healer .	Medicine Shop	Others	Tap water (Treated/Untreated)	Well water (Covered / Uncovered well)	Hand Pump	Tube wells / Bore well	Spring	River / Canal	Tank / Pond / Lake	Others
1	2	32	33	34	35	36	37	38	39	40	41	42	43	44	45	46
963	Shampur	0	0	0	0	0	0	0	No	No	Yes	No	No	No	No	No
964	Simla	0	0	0	0	0	0	0	No	No	Yes	No	No	No	No	No
965	Damankiari	0	0	0	0	0	0	0	No	Yes	Yes	No	No	No	No	No
966	Kashidi	0	0	0	0	0	0	0	No	Yes	Yes	No	No	No	No	No
967	Sunra	0	0	0	0	0	0	0	No	Yes	Yes	No	No	No	No	No
968	Seja	0	0	0	0	0	0	0	No	Yes	Yes	No	No	No	No	No
969	Lakrapahari															
970	Saharbera	0	0	0	0	0	0	0	No	Yes	Yes	No	No	No	Yes	No
971	Tara	0	0	0	0	0	0	0	No	Yes	Yes	No	No	No	Yes	No
972	Mrigipahari	0	0	0	0	0	0	0	No	Yes	Yes	No	No	No	Yes	No
973	Madhuapatra	0	0	0	0	0	0	0	No	Yes	Yes	No	No	No	Yes	No
974	Naphar Mandaldi	0	0	0	1	0	0	0	No	Yes	No	Yes	No	Yes	Yes	No
975	Lajhna	0	0	0	0	0	0	0	No	Yes	No	Yes	No	No	Yes	No
976	Kusumgora Alias Ranjandi	0	0	0	1	0	0	0	No	Yes	No	No	No	Yes	Yes	No
977	Tilabani	0	0	0	1	0	0	0	No	Yes	No	Yes	No	Yes	Yes	No
978	Bhatin	0	0	0	1	0	0	0	No	Yes	Yes	Yes	No	Yes	Yes	No
979	Jiara	0	0	0	0	0	0	0	No	No	Yes	No	No	No	Yes	No
980	Lakshipur	0	0	0	0	0	0	0	No	No	Yes	No	No	No	Yes	No
981	Chaka	0	0	0	0	0	0	0	No	No	Yes	No	No	No	Yes	No
982	Agardi	0	0	0	0	0	0	0	No	No	Yes	No	No	No	Yes	No
983	Makhyada	0	0	0	0	0	0	0	No	Yes	Yes	No	No	No	Yes	No
984	Shalaya	0	0	0	0	0	0	0	No	Yes	Yes	No	No	No	Yes	No
985	Pokhariathol	0	0	0	0	0	0	0	No	Yes	Yes	No	No	No	Yes	No
986	Pabra Pahari	0	0	0	0	0	0	0	No	Yes	Yes	Yes	No	No	Yes	No
987	Chitra	0	0	0	0	0	0	0	No	Yes	No	Yes	No	No	Yes	No
988	Mehi	0	0	0	0	0	0	0	No	Yes	No	Yes	No	No	Yes	No
989	Ichamara	0	0	0	0	0	0	0	No	Yes	No	Yes	No	No	Yes	Yes
990	Uparra	0	0	0	0	0	0	0	No	Yes	Yes	Yes	No	Yes	Yes	No
991	Kharikagora	0	0	0	0	0	0	0	No	Yes	Yes	No	No	No	No	No
992	Ledagora	0	0	0	0	0	0	0	No	Yes	Yes	No	No	No	Yes	No
993	Isanda	0	0	0	0	0	0	0	No	Yes	Yes	No	No	No	No	No
994	Kaliada	0	0	0	0	0	0	0	No	Yes	Yes	No	No	No	No	No
995	Lara	0	0	0	2	0	0	0	No	Yes	Yes	No	No	No	No	No
996	Parasiadi	0	0	0	0	0	0	0	No	Yes	Yes	No	No	No	No	No
997	Kustor	0	0	0	1	0	0	0	No	Yes	Yes	No	No	No	No	No
998	Hadalda	0	0	0	0	0	0	0	No	Yes	Yes	No	No	No	Yes	No
999	Gopal Chak	0	0	0	0	0	0	0	No	Yes	Yes	No	No	No	Yes	No
1000	Jambad	0	0	0	0	0	0	0	No	Yes	Yes	Yes	No	No	Yes	No
1001	Kathgora	0	0	0	0	0	0	0	No	Yes	Yes	No	No	No	Yes	No
Block T O T A L :		3	4	10	31	6	18	2	22	172	170	43	0	36	147	4

Availability of toilet & others Yes / No				Communication and transport facilities (If amenities available code -Yes is given except for Village Pin Code ,If not available within the village , the distance range code viz; a for < 5 Kms, b for 5-10 Kms and c for 10+ kms of nearest place where facility is available is given).									
Community toilet including bath.	Community toilet excluding bath.	Rural sanitary mart or sanitary hardware outlet available near the village.	Community bio- gas or recycle of waste for productive use.	Post office(PO)	Sub post office (SPO)	Post & Telegraph office (P&TO)	Village Pin Code	Telephones (Land lines)	Public call office (PCO)	Mobile phone coverage	Name of Village	Serial Number	
47	48	49	50	51	52	53	54	55	56	57	2	1	
No	No	No	No	c	c	c	723132	c	c	Yes	Shampur	963	
No	No	No	No	c	Yes	b	723132	b	c	Yes	Simla	964	
No	No	No	No	Yes	c	a	723132	a	b	Yes	Damankiari	965	
No	No	No	No	a	c	b	723132	b	c	Yes	Kashidi	966	
No	No	No	No	a	c	b	723132	b	b	Yes	Sunra	967	
No	No	No	No	Yes	c	c	723132	b	c	Yes	Seja	968	
											Lakrapahari	969	
No	No	No	No	b	c	c	723132	c	b	Yes	Saharbera	970	
No	No	No	No	Yes	b	c	723132	b	b	Yes	Tara	971	
No	No	No	No			c	723132	a	b	Yes	Mrigipahari	972	
No	No	No	No	a	b	c	723132	b	b	Yes	Madhuapatra	973	
No	No	No	No	a	b	c	723132	Yes	b	Yes	Naphar Mandaldi	974	
No	No	No	No	a	b	b	723132	b	b	Yes	Lajhna	975	
No	No	No	No	a	b	c	723130	Yes	b	Yes	Kusumgora Alias Ranjandi	976	
No	No	No	No	a	c	c	723130	Yes	b	Yes	Tilabani	977	
No	No	No	No	a	c	c	723130	b	b	Yes	Bhatin	978	
No	No	No	No	Yes	b	b	723130	b	b	b	Jiara	979	
No	No	No	No	a	b	b	723130	b	b	b	Lakshipur	980	
No	No	No	No	a	b	b	723130	b	c	Yes	Chaka	981	
No	No	No	No	Yes	b	b	723130	b	c	b	Agardi	982	
No	No	No	No	Yes	b	b	723130	a	c	Yes	Makhyada	983	
No	No	No	No	a	b	b	723130	b	b	Yes	Shalaya	984	
No	No	No	No		c	c	723130	b	c	Yes	Pokhariathol	985	
No	No	No	No	Yes	b	c	723130	Yes	b	Yes	Pabra Pahari	986	
No	No	No	No	a	b	c	723155	b	c	Yes	Chitra	987	
No	No	No	No	Yes	c	Yes	723130	a	c	Yes	Mehi	988	
No	No	No	No	a	c	c	723130	a	b	Yes	Ichamara	989	
No	No	No	No	a	b	b	723130	Yes	Yes	b	Uparra	990	
No	No	No	No	c	a	c	723130	a	b	a	Kharikagora	991	
No	No	No	No	c	a	c	723130	a	b	Yes	Ledagora	992	
No	No	No	No	c	a	c	723130	a	b	b	Isanda	993	
No	No	No	No	b	Yes	b	723130	Yes	Yes	b	Kaliada	994	
No	No	No	No	c	Yes	c	723130	Yes	b	Yes	Lara	995	
No	No	No	No	c	a	c	723121	Yes	c	Yes	Parasiadi	996	
No	No	No	No	c	Yes	c	723130	b	b	Yes	Kustor	997	
No	No	No	No	Yes	c	c	723130	a	Yes	Yes	Hadalda	998	
No	No	No	No	a	c	c		a	Yes	Yes	Gopal Chak	999	
No	No	No	No	a	c	c	723130	a	c	Yes	Jambad	1000	
No	No	No	No	a	c	c	723130	b	Yes	Yes	Kathgora	1001	
0	0	1	1	20	16	3	184	37	22	171	: Block T O T A L		

Communication and transport facilities (If amenities available code -Yes is given except for Village Pin Code ,If not available within the village , the distance range code viz; a for < 5 Kms, b for 5-10 Kms and c for 10+ kms of nearest place where facility is available is given).													Village connected to highway (If amenities available code viz; a for < 5 Kms, b for 5-10 Kms and c for 10+ kms of nearest place where facility is available is given).				
Serial Number	Name of Village	Internet cafes/ Common service centre (CSC)	Private courier facility	Bus service (Public & Private)	Railway stations	Auto/Modified Autos	Taxis and Vans	Tractors	Cycle-pulled rickshaws(Manual & Machine driven)	Carts driven by animals	Sea /River ferry service	Connected to national highway(NH)	Connected to state highway(SH)	Connected to major district road (MDR)	Connected to others district road	Pucca roads	
1	2	58	59	60	61	62	63	64	65	66	67	68	69	70	71	72	
963	Shampur	c	a	a	c	c	c	c	Yes	Yes	c	c	c	a	Yes	b	
964	Simla	b	a	Yes	c	b	Yes	b	b	Yes	c	c	c	Yes	Yes	b	
965	Damankiari	a	a	Yes	c	a	Yes	Yes	Yes	Yes	c	a	c	Yes	Yes	Yes	
966	Kashidi	b	a	a	c	b	b	a	b	Yes	c	b	c	a	a	Yes	
967	Sunra	b	a	a	c	b	b	a	b	Yes	c	b	c	a	a	Yes	
968	Seja	c	a	a	c	c	b	Yes	b	Yes	c	b	c	a	a	Yes	
969	Lakrapahari																
970	Saharbera	c	a	b	c	c	c	b	Yes	Yes	c	c	c	b	b	b	
971	Tara	b	a	b	c	b	Yes	b	Yes	Yes	c	c	c	b	b	a	
972	Mrigipahari	b	b	a	c	b	a	Yes	Yes	Yes	c					b	
973	Madhuapatra	b	a	b	c	b	b	b	b	Yes	c	c	c	b	b	a	
974	Naphar Mandaldi	b	a	a	c	b	Yes	Yes	Yes	Yes	c	c	b	b	b	a	
975	Lajhna	b	a	b	c	b	b	b	b	Yes	c	c	c	c	c	Yes	
976	Kusumgora Alias Ranjandi	b	a	b	c	b	Yes	Yes	Yes	Yes	c	c	b	b	b	a	
977	Tilabani	c	a	a	c	c	Yes	Yes	Yes	Yes	c	c	c	c	c	b	
978	Bhatin	c	a	Yes	c	Yes	Yes	Yes	Yes	Yes	c	c	c	c	Yes	a	
979	Jiara	c	a	a	c	b	Yes	b	Yes	c	c	b	c	a	a	Yes	
980	Lakshipur	c	a	a	c	b	a	b	b	Yes	Yes	b	c	a	a	Yes	
981	Chaka	c	a	a	c	b	b	a	b	Yes	c	b	c	a	a	a	
982	Agardi	c	a	a	c	b	Yes	b	Yes	c	c	b	c	a	a	Yes	
983	Makhyada	b	b	Yes	c	a	a	Yes	Yes	Yes	c	c	c	a	a	a	
984	Shalaya	b	c	a	c	a	Yes	a	Yes	Yes	c	b	c	b	b	Yes	
985	Pokhariathol	b	a	a	c	b	b	b	a	Yes	c	b	Yes	b	c	Yes	
986	Pabra Pahari	c	a	Yes	c	b	Yes	Yes	Yes	Yes	c	b	b	b	b	Yes	
987	Chitra	b	a	a	c	a	Yes	Yes	Yes	Yes	c	b	c	b	b	a	
988	Mehi	c	a	Yes	c	b	Yes	Yes	b	Yes	c	c	c	c		Yes	
989	Ichamara	c	a	a	c	b	b	b	b	Yes	c	c	c	c		Yes	
990	Uparra	b	c	a	c	b	b	Yes	b	Yes	c	b	b	c	b	a	
991	Kharikagora	c	a	Yes	c	b	b	Yes	b	Yes	c	b	c	c	c	Yes	
992	Ledagora	b	b	b	c	a	b	Yes	b	c	c	b	b	c	Yes	Yes	
993	Isanda	b	b	b	c	c	c	Yes	c	Yes	c	c	c	c	a	a	
994	Kaliada	b	a	Yes	c	b	Yes	Yes	b	Yes	c	b	c	c	Yes	Yes	
995	Lara	c	a	Yes	c	c	c	Yes	c	Yes	c	c	c	c	c	Yes	
996	Parasiadi	c	a	a	c	c	c	Yes	c	Yes	c	c	c	c	c	a	
997	Kustor	c	a	Yes	c	c	c	b	b	Yes	c	c	c	c	Yes	Yes	
998	Hadalda	c	a	a	c	a	a	Yes	Yes	Yes	c	a	c	a	a	a	
999	Gopal Chak	c	a	a	c	a	a	Yes	Yes	Yes	c	a	c	a	a	a	
1000	Jambad	a	a	a	c	a	a	Yes	Yes	Yes	c	a	c	a	a	a	
1001	Kathgora	c	a	a	c	b	b	Yes	Yes	Yes	c	b	c	b	a	a	
Block T O T A L :		2	2	56	5	9	60	90	88	186	1	0	1	12	55	85	

ys,village roads, banks & credit societies :-Yes is given, If not available within the code viz; a for <5 Kms, b for 5-10 Kms place where facility is available is given).													Availability of miscellaneous facilities (If amenities available code -Yes is given, If not available within the village , the distance range code viz; a for < 5 Kms, b for 5-10 Kms and c for 10+ kms of nearest place where facility is available is given).			
Kutchcha roads	Water bounded macadam(WBM) roads	Navigable waterway (river/canal)(NW)	Footpaths (FP)	Commercial & Co-operative Banks	ATM	Agricultural Credit Societies	Self-Help Group (SHG)	Public distribution system (PDS) shop	Mandis / Regular market	Weekly Haat	Agricultural marketing society	Integrated Child Development Scheme (Nutritional Centres)	Anganwadi Centre (Nutritional Centres)	Others (Nutritional Centres)	Name of Village	Serial Number
73	74	75	76	77	78	79	80	81	82	83	84	85	86	87	2	1
a			Yes	c	c	c	Yes	a	c	a	c	Yes	Yes	Yes	Shampur	963
a	Yes		Yes	b	b	b	Yes	Yes	c	Yes	b	b	Yes	Yes	Simla	964
Yes	a		Yes	a	c	c	Yes	Yes	c	a	a	c	Yes	Yes	Damankiari	965
Yes	Yes		Yes	a	c	c	Yes	a	c	b	b	c	Yes	Yes	Kashidi	966
Yes	Yes		Yes	c	c	c	Yes	a	c	b	b	c	Yes	Yes	Sunra	967
Yes	Yes		Yes	a	c	c	Yes	Yes	c	b	Yes	c	Yes	Yes	Seja	968
															Lakrapahari	969
a						c	Yes	b	c	c	c	Yes	Yes	Yes	Saharbera	970
Yes				b	b	c	Yes	Yes	c	b	c	Yes	Yes	Yes	Tara	971
a						c	Yes	Yes	c	Yes	Yes	Yes	Yes	Yes	Mrigipahari	972
Yes				b	b	c	Yes	a	c	b	c	Yes	Yes	Yes	Madhuapatra	973
Yes	a		Yes	b	b	c	Yes	Yes	Yes	b	b	b	Yes	Yes	Naphar Mandaldi	974
Yes	Yes			b	b	c	Yes	a	c	b	b	b	Yes	Yes	Lajhna	975
Yes	a		Yes	b	b	c	Yes	Yes	Yes	Yes	Yes	Yes	Yes	Yes	Kusumgora Alias Ranjandi	976
Yes	b		Yes	c	c	c	Yes	Yes	Yes	c	c	c	Yes	Yes	Tilabani	977
Yes	a			Yes	c	c	Yes	a	c	c	c	c	Yes	Yes	Bhatin	978
Yes	a		Yes	c	c	c	Yes	a	c	b	Yes	c	Yes	Yes	Jiara	979
Yes	a		Yes	c	c	c	Yes	a	c	b	Yes	c	Yes	Yes	Lakshipur	980
Yes	a		Yes	a	c	c	Yes	a	c	b	Yes	c	Yes	Yes	Chaka	981
Yes	a		Yes	a	a	c	Yes	Yes	c	b	Yes	c	Yes	Yes	Agardi	982
Yes			Yes	c	c	c	Yes	Yes	c	Yes	Yes	Yes	Yes	Yes	Makhyada	983
Yes	Yes		Yes	b	c	c	Yes	Yes	c	Yes	Yes	Yes	Yes	Yes	Shalaya	984
Yes	Yes			b	c	c	a	a	c	b	b	Yes	Yes	Yes	Pokhariathol	985
Yes	Yes		Yes	b	c	c	Yes	Yes	c	b	b	Yes	Yes	b	Pabra Pahari	986
Yes	Yes			a	c	c	Yes	Yes	c	c	c	Yes	Yes	Yes	Chitra	987
Yes	Yes			b	c	c	Yes	Yes	c	a	Yes	Yes	Yes	Yes	Mehi	988
Yes	Yes			b	c	c	Yes	a	c	a	Yes	Yes	Yes	Yes	Ichamara	989
Yes	Yes			b	c	b	Yes	Yes	b	b	c	c	Yes	Yes	Uparra	990
Yes	Yes			b	b	c	Yes	a	b	b	c	c	Yes	Yes	Kharikagora	991
a			Yes	b	c	c	Yes	a	b	b	b	c	Yes	Yes	Ledagora	992
Yes	Yes	a	a	b	c	c	Yes	a	c	c	c	c	Yes	Yes	Isanda	993
Yes	Yes			b	b	c	Yes	Yes	b	b	c	c	Yes	Yes	Kaliada	994
Yes				b	c	c	Yes	Yes	c	Yes	c	Yes	Yes	Yes	Lara	995
Yes				b	c	c	Yes	a	c	a	c	Yes	Yes	Yes	Parasiadi	996
Yes				c	c	b	Yes	Yes	c	b	c	Yes	Yes	Yes	Kustor	997
Yes	Yes	a	Yes	a	c	Yes	Yes	Yes	c	c	a	Yes	Yes	Yes	Hadalda	998
Yes	Yes	a	Yes	a	c	c	Yes	a	c	c	a	c	Yes	Yes	Gopal Chak	999
Yes	Yes		Yes	a	c	c	Yes	Yes	c	c	a	c	Yes	Yes	Jambad	1000
Yes	Yes	b	Yes	b	c	c	Yes	Yes	c	c	b	c	Yes	Yes	Kathgora	1001
155	98	9	140	4	0	3	187	80	10	23	53	92	188	191	Block T O T A L	

Availability of miscellaneous facilities (If amenities available code -Yes is given, If not available within the village , the distance range code viz; a for < 5 Kms, b for 5-10 Kms and c for 10+ kms of nearest place where facility is available is given).												Availability of electricity (Yes/No)			
Serial Number	Name of Village	ASHA (Accredited Social Health Activist)	Community centre with/without TV	Sports Field,	Sports Club / Recreation Centre	Cinema / Video Hall	Public Library	Public Reading Room	Newspaper Supply	Assembly Polling station	Birth & Death Registration Office	Power Supply for Domestic Use (ED)	Power Supply for Agricultural Use (EAG)	Power Supply for Commercial Use (EC)	Power Supply for All Uses (EA)
1	2	88	89	90	91	92	93	94	95	96	97	98	99	100	101
963	Shampur	Yes	c	c	c	c	c	c	Yes	a	a	Yes	Yes	Yes	Yes
964	Simla	Yes	b	Yes	Yes	b	b	b	Yes	Yes	Yes	Yes	Yes	Yes	Yes
965	Damankiari	Yes	c	Yes	Yes	a	Yes	Yes	Yes	Yes	a	Yes	No	No	No
966	Kashidi	Yes	c	a	a	b	a	a	Yes	a	a	Yes	No	No	No
967	Sunra	Yes	c	a	a	b	a	a	Yes	Yes	a	Yes	No	No	No
968	Seja	Yes	c	Yes	Yes	b	a	a	Yes	Yes	a	Yes	No	No	No
969	Lakrapahari														
970	Saharbera	Yes	c	Yes	c	c	c	Yes	Yes	a	b	Yes	No	No	No
971	Tara	Yes	b	Yes	b	b	b	Yes	Yes	Yes	Yes	Yes	No	No	No
972	Mrigipahari	Yes	Yes	Yes	Yes	Yes	Yes	Yes	Yes	Yes	Yes	Yes	No	No	No
973	Madhuapatra	Yes	Yes	Yes	b	b	b	Yes	Yes	Yes	Yes	Yes	No	No	No
974	Naphar Mandaldi	Yes	c	Yes	c	b	b	b	Yes	Yes	b	Yes	No	Yes	No
975	Lajhna	Yes	b	Yes	b	b	b	b	Yes	Yes	a	Yes	No	No	No
976	Kusumgora Alias Ranjandi	Yes	Yes	Yes	Yes	Yes	Yes	Yes	Yes	Yes	Yes	Yes	No	Yes	No
977	Tilabani	c	c	Yes	c	c	c	c	Yes	Yes	c	Yes	No	Yes	No
978	Bhatin	c	c	Yes	c	a	c	c	Yes	Yes	a	Yes	Yes	Yes	Yes
979	Jiara	Yes	c	Yes	Yes	b	a	a	Yes	Yes	Yes	Yes	No	No	No
980	Lakshipur	Yes	c	Yes	Yes	b	a	a	Yes	Yes	Yes	Yes	No	No	No
981	Chaka	Yes	c	Yes	Yes	b	a	Yes	Yes	a	Yes	Yes	No	No	No
982	Agardi	Yes	c	Yes	Yes	b	a	a	Yes	Yes	Yes	Yes	No	No	No
983	Makhyada	Yes	Yes	Yes	Yes	Yes	Yes	Yes	Yes	Yes	Yes	Yes	No	No	No
984	Shalaya	Yes	Yes	Yes	Yes	Yes	Yes	Yes	Yes	Yes	a	Yes	No	No	No
985	Pokhariathol	Yes	Yes	Yes	Yes	Yes	Yes	Yes	Yes	a	Yes	Yes	No	No	No
986	Pabra Pahari	Yes	Yes	Yes	Yes	b	b	b	Yes	Yes	a	Yes	No	No	No
987	Chitra	Yes	b	Yes	b	b	c	c	Yes	Yes	a	Yes	No	Yes	No
988	Mehi	Yes	c	Yes	c	c	b	b	Yes	Yes	a	Yes	No	Yes	No
989	Ichamara	Yes	c	a	a	c	a	a	a	a	a	Yes	No	No	No
990	Uparra	Yes	b	Yes	c	b	Yes	Yes	Yes	Yes	a	Yes	No	No	No
991	Kharikagora	Yes	b	Yes	c	b	a	a	Yes	Yes	a	Yes	No	No	No
992	Ledagora	Yes	b	Yes	c	b	a	a	Yes	Yes	b	Yes	No	No	No
993	Isanda	Yes	b	Yes	c	b	b	Yes	Yes	Yes	b	Yes	No	No	No
994	Kaliada	Yes	b	Yes	c	b	a	Yes	Yes	Yes	a	Yes	No	No	No
995	Lara	Yes	Yes	Yes	Yes	Yes	Yes	Yes	Yes	Yes	Yes	Yes	Yes	Yes	Yes
996	Parasiadi	Yes	Yes	Yes	Yes	c	b	Yes	a	a	a	Yes	No	No	No
997	Kustor	Yes	Yes	Yes	Yes	c	a	a	b	Yes	Yes	Yes	Yes	Yes	Yes
998	Hadalda	Yes	Yes	Yes	Yes	c	Yes	Yes	Yes	Yes	a	Yes	No	Yes	No
999	Gopal Chak	Yes	a	Yes	Yes	c	a	a	Yes	Yes	a	Yes	No	No	No
1000	Jambad	Yes	a	Yes	a	c	a	a	Yes	Yes	a	Yes	No	No	No
1001	Kathgora	Yes	b	Yes	Yes	c	a	Yes	Yes	Yes	a	Yes	No	No	No
Block T O T A L :		173	65	138	103	24	28	62	158	129	33	198	15	50	13

Nearest Town		Land Use								
		Area under different types of land use (in hectares rounded up to one decimal place)								
Name	Distance range code i.e. a for < 5 Kms, b for 5- 10 Kms and c for 10+ kms .	Forests	Area under Non-agricultural Uses	Barren and Un-cultivable land	Permanent Pastures and Other Grazing Lands	Land Under Miscellaneous Tree Crops etc.	Culturable Waste Land	Name of Village	Serial Number	
102	103	104	105	106	107	108	109	2	1	
RAGHUNATHPUFc		0	12.4	0	0	0	11.9	Shampur	963	
RAGHUNATHPUFc		50.1	88.1	0	0	0	277.4	Simla	964	
RAGHUNATHPUFc		0	94.8	0	0	0	24.2	Damankiari	965	
RAGHUNATHPUFc		0	60.9	0	0	0	43.6	Kashidi	966	
RAGHUNATHPUFc		6.2	54	0	0	0	17.6	Sunra	967	
RAGHUNATHPUFc		0.3	50.8	0	0	0	32.6	Seja	968	
		43	6.8	0	0	0	19.8	Lakrapahari	969	
RAGHUNATHPUFc		19.8	54.6	0	0	0	53.9	Saharbera	970	
RAGHUNATHPUFc		48	88.4	0	0	0	72	Tara	971	
RAGHUNATHPUFc		138.4	58.8	0	0	0	5.2	Mrigipahari	972	
RAGHUNATHPUFc		0	6.1	0	0	0	4.1	Madhuapatra	973	
RAGHUNATHPUFc		30.4	23.4	0	0	0	19.2	Naphar Mandaldi	974	
RAGHUNATHPUFc		38.5	55.8	0	0	0	35.3	Lajhna	975	
RAGHUNATHPUFc		184.1	93.1	0	0	0	60.6	Kusumgora Alias Ranjandi	976	
RAGHUNATHPUFc		0	38.7	0	0	0	41	Tilabani	977	
RAGHUNATHPUFc		56	99.5	0	0	0	50.5	Bhatin	978	
RAGHUNATHPUFc		0	73.7	0	0	0	124.9	Jiara	979	
RAGHUNATHPUFc		86	15.2	0	0	0	4.7	Lakshipur	980	
RAGHUNATHPUFc		71.6	20	0	0	0	0.7	Chaka	981	
RAGHUNATHPUFc		2	19.9	0	0	0	26.9	Agardi	982	
RAGHUNATHPUFc		31	61.2	0	0	0	137.8	Makhyada	983	
RAGHUNATHPUFc		0	52.5	0	0	0	49.2	Shalaya	984	
RAGHUNATHPUFc		79.6	23.6	0	0	0	90.8	Pokhariathol	985	
RAGHUNATHPUFc		20	28	0	0	0	84.8	Pabra Pahari	986	
RAGHUNATHPUFc		103.6	131.2	0	0	0	56.7	Chitra	987	
RAGHUNATHPUFc		0	41.6	0	0	0	67.1	Mehi	988	
RAGHUNATHPUFc		80.6	145.7	0	0	0	5.2	Ichamara	989	
RAGHBATHPUR c		2.2	17	0	0	0	28.1	Uparra	990	
RAGHUNATHPUFc		0	19.8	0	0	0	50.9	Kharikagora	991	
RAGHUNATHPUFc		0	32.7	0	0	0	17	Ledagora	992	
RAGHUNATHPUFc		0	65	0	0	0	0	Isanda	993	
RAGHUNATHPUFc		0	50.1	0	0	0	2.4	Kaliada	994	
R. N. PUR c		0	136	0	0	0	93.5	Lara	995	
RAGHUNATHPUFc		8	34	0	0	0	28.3	Parasiadi	996	
RAGHUNATHPUFc		150.6	79.8	0	0	0	11.5	Kustor	997	
RAGHUNATHPUFc		0	19	0	0	0	37.3	Hadalda	998	
RAGHUNATHPUFc		0	11.1	0	0	0	0.6	Gopal Chak	999	
RAGHUNATHPUFc		0	11.1	0	0	0	11.4	Jambad	1000	
RAGHUNATHPUFc		0	49.9	0	0	0	59.4	Kathgora	1001	
0	0	3149	8803.1	0	0	0	7402.7	: Block T O T A L		

Land Use											
Area under different types of land use (in hectares rounded up to one decimal place)							Area irrigated by source (in hectare).				
Serial Number	Name of Village	Fallow lands other than current fallows	Current Fallows	Net Area Sown	Total Irrigated Land Area	Total Un-irrigated Land Area	Canals (C)	Wells/Tube-wells(W/TW)	Tanks/Lakes(T/L)	Water Falls(WF)	Others(O)
1	2	110	111	112	113	114	115	116	117	118	119
963	Shampur	0	0	68.8	14.7	54	0	3	8.1	0	3.6
964	Simla	0	0	552	70	482	0	8	59.4	0	2.6
965	Damankiari	0	0	393.7	87.7	306	0	11	36.7	0	40
966	Kashidi	0	0	108.8	30.8	78	0	0	30.8	0	0
967	Sunra	0	0	75.2	7.2	68	0	0	7.2	0	0
968	Seja	0	0	200.4	23.6	176.8	0	0	23.6	0	0
969	Lakrapahari	0	0	70	2	68	0	0	2	0	0
970	Saharbera	0	0	91.9	16.7	75.2	0	0	16.7	0	0
971	Tara	0	0	188.2	37	151.2	0	0	37	0	0
972	Mrigipahari	0	0	209.6	50.4	159.2	0	0	50.4	0	0
973	Madhuapatra	0	0	26.7	6.7	20	0	2	4.7	0	0
974	Naphar Mandaldi	0	0	44.4	6.4	38	0	1.4	5	0	0
975	Lajhna	0	0	64.8	10.8	54	0	0	10.8	0	0
976	Kusumgora Alias Ranjandi	0	0	220.7	35.7	185	0	1.5	34.2	0	0
977	Tilabani	0	0	61.9	9.9	52	0	2	7.9	0	0
978	Bhatin	0	0	141.3	44.9	96.4	0	0	44.9	0	0
979	Jiara	0	0	75.8	58.5	17.4	0	2.5	56	0	0
980	Lakshipur	0	0	81.5	17.7	63.8	0	0	17.7	0	0
981	Chaka	0	0	101.1	28.1	73	0	0	28.1	0	0
982	Agardi	0	0	68.5	50.5	18	0	0	50.5	0	0
983	Makhyada	0	0	239.1	34.3	204.8	0	0	34.3	0	0
984	Shalaya	0	0	88.5	20.9	67.6	0	0	20.9	0	0
985	Pokhariathol	0	0	180.3	12.9	167.4	0	0	12.9	0	0
986	Pabra Pahari	0	0	256.9	30.9	226	0	0	30.9	0	0
987	Chitra	0	0	279.5	40.3	239.2	0	0	40.3	0	0
988	Mehi	0	0	379.8	83.1	296.7	0	3.1	80	0	0
989	Ichamara	0	0	166.3	31.4	134.9	0	1.4	30	0	0
990	Uparra	0	0	333	59.4	273.7	0	3.4	56	0	0
991	Kharikagora	0	0	136.5	37.9	98.6	0	2.9	35	0	0
992	Ledagora	0	0	89.9	89.9	0	0	1.9	88	0	0
993	Isanda	0	0	182.3	57.2	125	0	1.6	55.7	0	0
994	Kaliada	0	0	80.2	30.6	49.6	0	0.6	30	0	0
995	Lara	0	0	292.1	53.7	238.4	0	1.3	52.4	0	0
996	Parasiadi	0	0	64.5	14.5	50	0	0.7	13.8	0	0
997	Kustor	0	0	360.2	56	304.2	0	1.1	54.9	0	0
998	Hadalda	0	0	201.4	59.2	142.2	0	1.2	58	0	0
999	Gopal Chak	0	0	70.1	24	46.1	0	0.7	23.3	0	0
1000	Jambad	0	0	58.8	33	25.8	0	3	30	0	0
1001	Kathgora	0	0	252.8	40.3	212.5	0	2.3	38	0	0
Block T O T A L :		0	0	24413	6965.2	17447	279.8	257.4	5967.5	0	

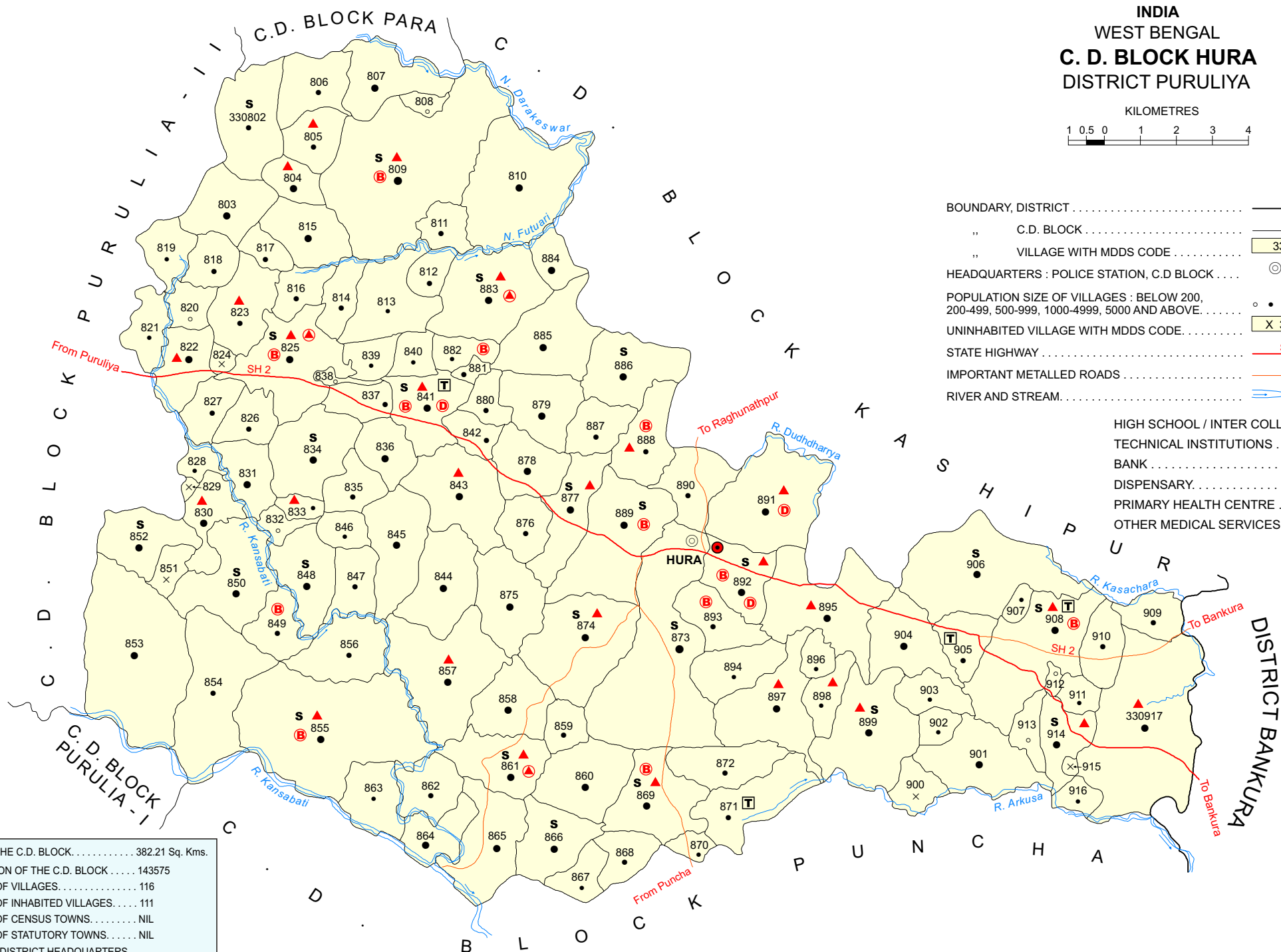
Name of three most important commodities manufactured			Name of Village	Serial Number
First	Second	Third		
120	121	122	2	1
			Shampur	963
			Simla	964
			Damankiari	965
			Kashidi	966
			Sunra	967
			Seja	968
			Lakrapahari	969
			Saharbera	970
			Tara	971
			Mrigipahari	972
			Madhuapatra	973
			Naphar Mandaldi	974
			Lajhna	975
			Kusumgora Alias Ranjandi	976
			Tilabani	977
			Bhatin	978
			Jiara	979
			Lakshipur	980
			Chaka	981
			Agardi	982
			Makhyada	983
			Shalaya	984
			Pokhariathol	985
			Pabra Pahari	986
			Chitra	987
			Mehi	988
			Ichamara	989
			Uparra	990
			Kharikagora	991
			Ledagora	992
			Isanda	993
			Kaliada	994
			Lara	995
			Parasiadi	996
			Kustor	997
			Hadalda	998
			Gopal Chak	999
			Jambad	1000
			Kathgora	1001
			: Block T O T A L	

INDIA
WEST BENGAL
C. D. BLOCK HURA
DISTRICT PURULIYA



- BOUNDARY, DISTRICT
- ,, C.D. BLOCK
- ,, VILLAGE WITH MDDS CODE
- HEADQUARTERS : POLICE STATION, C.D BLOCK
- POPULATION SIZE OF VILLAGES : BELOW 200, 200-499, 500-999, 1000-4999, 5000 AND ABOVE
- UNINHABITED VILLAGE WITH MDDS CODE
- STATE HIGHWAY
- IMPORTANT METALLED ROADS
- RIVER AND STREAM

- HIGH SCHOOL / INTER COLLEGE . S
- TECHNICAL INSTITUTIONS T
- BANK B
- DISPENSARY D
- PRIMARY HEALTH CENTRE A
- OTHER MEDICAL SERVICES ▲



TOTAL AREA OF THE C.D. BLOCK	382.21 Sq. Kms.
TOTAL POPULATION OF THE C.D. BLOCK	143575
TOTAL NUMBER OF VILLAGES	116
TOTAL NUMBER OF INHABITED VILLAGES	111
TOTAL NUMBER OF CENSUS TOWNS	NIL
TOTAL NUMBER OF STATUTORY TOWNS	NIL
DISTANCE FROM DISTRICT HEADQUARTERS TO C. D. BLOCK HEADQUARTERS (APPROX.)	25 Kms.

Alphabetical List of Villages

Name of the CD Block : Hura

CD Block Code (2011) : 0233

Sl. No.	Name of the Village	PLCN 2001	MDDS PLCN 2011
1	2	3	4
1	Alakdih	02453300	330833
2	Amghata	02458200	330882
3	Amlatara	02455800	330858
4	Arjjunjora	02455200	330852
5	Bagdish	02451400	330814
6	Bahukakata	02451200	330812
7	Bara Panjania	02450200	330802
8	Baragram	02456900	330869
9	Bariarpur	02456000	330860
10	Batabathan	02450800	330808
11	Bathandi	02450400	330804
12	Beshamtanr	02455100	330851
13	Betabahal	02451300	330813
14	Bhagaband	02458900	330889
15	Bishpuria	02460800	330908
16	Chak Gopalpur	02457000	330870
17	Chakalta	02457700	330877
18	Chanchhipathar	02461600	330916
19	Chatumatar	02456100	330861
20	Chhalagara	02460700	330907
21	Chirugora	02460000	330900
22	Chitra	02452600	330826
23	Chorgali	02455600	330856
24	Daldali	02457400	330874
25	Dandudi	02456600	330866
26	Dangapahari alias Dhangagara	02460200	330902
27	Dapang	02454900	330849
28	Deshra	02450300	330803
29	Deuli	02458500	330885
30	Dhabani	02460600	330906
31	Dhadkigora	02461500	330915
32	Dhagra	02451100	330811
33	Dholkata	02458400	330884
34	Dimbad	02461100	330911
35	Dumarshol	02452000	330820
36	Dumdumi	02453100	330831
37	Dumkadi	02454400	330844
38	Garurbasa	02458700	330887
39	Gundlubari	02453500	330835
40	Gurda	02453700	330837

Alphabetical List of Villages

Name of the CD Block : Hura

CD Block Code (2011) : 0233

Sl. No.	Name of the Village	PLCN 2001	MDDS PLCN 2011
1	2	3	4
41	Hatibari	02454600	330846
42	Hatikundar	02455700	330857
43	Hulung	02454700	330847
44	Hura	02459200	330892
45	Hura Keshabpur	02457900	330879
46	Jabrra	02453400	330834
47	Jambad	02452200	330822
48	Jojodi	02453000	330830
49	Jorberya	02461000	330910
50	Kajali	02455900	330859
51	Kalabani	02450900	330809
52	Kaliabasa	02459900	330899
53	Kapasgora	02457600	330876
54	Kapatkata	02454000	330840
55	Karandi	02456500	330865
56	Keshargarh	02455500	330855
57	Khairipihira	02458300	330883
58	Kharipara Alias Rangadi	02451700	330817
59	Kharpora	02451800	330818
60	Kudlung	02455300	330853
61	Kulabahal	02454800	330848
62	Kulgara	02454300	330843
63	Kumrabad	02460300	330903
64	Kunardi	02460500	330905
65	Kundrudi	02459800	330898
66	Kurruduba	02455400	330854
67	Kusumjuria	02458600	330886
68	Ladhurka	02452500	330825
69	Lakrakundi	02452900	330829
70	Lakshanpur	02454100	330841
71	Layekdi	02454200	330842
72	Ledadi	02457200	330872
73	Madhabpur	02450600	330806
74	Madhuban	02457800	330878
75	Majhladanga	02461300	330913
76	Manguralalpur	02457300	330873
77	Manpur	02457500	330875
78	Matalpara Alias Nutandi	02451900	330819
79	Matipur	02459100	330891
80	Modandihi	02452800	330828

Alphabetical List of Villages

Name of the CD Block : Hura

CD Block Code (2011) : 0233

Sl. No.	Name of the Village	PLCN 2001	MDDS PLCN 2011
1	2	3	4
81	Nadiha	02454500	330845
82	Nawadi	02459700	330897
83	Nimdiha	02452700	330827
84	Nishchintapur	02456400	330864
85	Paharpur	02459300	330893
86	Pakhuria	02459500	330895
87	Palgan	02459000	330890
88	Palma	02458000	330880
89	Panchudi	02453200	330832
90	Parasibana	02450700	330807
91	Parsia	02461700	330917
92	Phulberia	02453800	330838
93	Phuphundi	02458800	330888
94	Pialsol	02456700	330867
95	Pinrra	02451000	330810
96	Pirarloa	02456300	330863
97	Pratappur	02459400	330894
98	Punchadi	02453600	330836
99	Pursudadi	02459600	330896
100	Raisa	02456200	330862
101	Rakshyara	02461400	330914
102	Rampur	02460900	330909
103	Rangamatya	02457100	330871
104	Sahandi	02452400	330824
105	Saharjuri	02452300	330823
106	Sarchakalta	02456800	330868
107	Satkalja	02458100	330881
108	Shaldiha	02453900	330839
109	Shamukgarya	02460400	330904
110	Shushunia	02451600	330816
111	Shyamaluta	02451500	330815
112	Shyamnagar	02452100	330821
113	Sijumakhna	02455000	330850
114	Sinara	02461200	330912
115	Tanginayada	02460100	330901
116	Tilabani	02450500	330805

Census of India 2011
Amenities and Land use

Serial Number	Name of Village	Location code no.	Total area of the village (in hectares rounded up to one decimal place)	Total population (2011 census)	Number of households (2011 census)	Number of educational amenities available in village, the distance range code viz; a for 0-5 kms, b for 5-10 kms, c for 10+ kms of nearest place where facility is available							
						Pre-Primary school (PP)	Primary school (P)	Middle school (M)	Secondary School (S)	Senior Secondary school (SS)	Degree college of arts, science & commerce (ASC)	Engineering college(EC)	Medical college (MC)
1	2	3	4	5	6	7	8	9	10	11	12	13	14

Name of District:-Puruliya

Name of CD Block:-Hura

1002	Bara Panjania	330802	481.4	960	162	1	1	1	1	b	c	c	c
1003	Deshra	330803	366.4	1097	222	2	2	a	a	b	c	c	c
1004	Bathandi	330804	149.4	1229	228	3	3	a	a	a	c	c	c
1005	Tilabani	330805	230.3	899	159	3	3	a	a	a	c	c	c
1006	Madhabpur	330806	300.7	892	172	2	2	a	a	b	c	c	c
1007	Parasibana	330807	383.3	1420	265	2	2	a	a	a	c	c	c
1008	Batabathan	330808	59.1	162	31	1	1	a	a	a	c	c	c
1009	Kalabani	330809	1499.8	5698	1168	8	8	2	1	1	c	c	c
1010	Pinrra	330810	843.6	1668	295	4	4	1	a	a	c	c	c
1011	Dhagra	330811	167	700	121	1	1	b	b	b	c	c	c
1012	Bahukakata	330812	123.1	593	116	1	1	a	a	b	c	c	c
1013	Betabahal	330813	432.7	320	55	1	1	1	a	a	c	c	c
1014	Bagdisha	330814	178.6	634	121	2	2	a	a	a	c	c	c
1015	Shyamaluta	330815	342.1	1012	196	1	1	b	b	b	c	c	c
1016	Shushunia	330816	170.1	563	96	1	1	b	b	b	c	c	c
1017	Kharipara Alias Rangadi	330817	110.9	761	140	1	1	a	b	b	c	c	c
1018	Kharpora	330818	111	883	172	1	1	1	a	a	c	c	c
1019	Matalpara Alias Nutandi	330819	194.7	389	81	1	1	a	a	a	c	c	b
1020	Dumarshol	330820	145.9	135	26	1	2	2	a	a	c	c	c
1021	Shyamnagar	330821	193.6	428	94	1	1	a	a	a	c	c	c
1022	Jambad	330822	290.2	2019	369	2	2	a	a	a	c	c	c
1023	Saharjuri	330823	344.1	911	146	1	1	a	a	a	c	c	c
1024	Sahandi	330824	41	0	0								
1025	Ladhurka	330825	626.8	3652	787	7	7	2	2	2	c	c	c
1026	Chitra	330826	183.5	949	173	2	2	a	a	a	2	2	
1027	Nimdiha	330827	191.8	825	169	1	1		a	b	c	c	
1028	Modandihi	330828	79.5	461	99	1	2	a	b	c		c	
1029	Lakrakundi	330829	15.8	0	0								
1030	Jojodi	330830	245.7	1401	266	4	4	a	a	a	c	c	c
1031	Dumdumi	330831	243.2	1030	193	1	1	a	b	b	c	c	c
1032	Panchudi	330832	81.9	108	21	1	1	a	a	b	c	c	c
1033	Alakdihi	330833	76.2	385	79	2	2	2	a	a	c	c	c
1034	Jabrra	330834	456.6	2073	407	2	2	1	1	a	c	c	c
1035	Gundlubari	330835	200.8	615	125	2	2	a	a	a	b	c	c
1036	Punchadi	330836	221.4	1163	225	2	1	a	a	a	b	c	c
1037	Gurda	330837	149.7	741	134	2	2	a	a	a	b	b	c
1038	Phulberia	330838	46.2	18	3	a	a	a	a	a	b	c	c
1039	Shaldiha	330839	157.4	475	90	1	1	a	a	c	c	c	c
1040	Kapatkata	330840	145.5	419	81	1	1	a	a	a		c	c
1041	Lakshanpur	330841	353.4	2973	601	4	4	2	2	2	b	c	c

- Village Directory

(As in 2009)

le. (If not available within the : < 5 Kms, b for 5-10 Kms and c cility is available is given).										Number of Medical Amenities available. (If not available within the village , the distance range code viz; a for < 5 Kms, b for 5-10 Kms and c for 10+ kms of nearest place where facility is available is given).										Name of Village	Serial Number
Management institute (MI)	Polytechnic (Pt)	Vocational training school /ITI	Non-formal training centre (NFTC)	Special school for disabled (SSD)	Others (specify)	Community health centre (CHC)	Primary health centre (PHC)	Primary health sub centre (PHS)	Maternity and child welfare centre (MCW)	T.B. clinic (TBC)	Hospital-allopathic (HA)	Hospital-alternative medicine (HO)	Dispensary (D)	Veterinary hospital (VH)	Mobile health clinic (MHC)	Family welfare centre (FWC)					
15	16	17	18	19	20	21	22	23	24	25	26	27	28	29	30	31	2	1			

Location CodeNo:-340

Location CodeNo:-0233

c	c	c	b	c	2	c	c	c	b	b	c	c	b	c	c	c	Bara Panjania	1002
c	c	c	b	c		c	c	b	c	c	c	c	c	c	c	c	Deshra	1003
c	c	c	a	c		c	c	1	c	c	c	c	c	c	c	c	Bathandi	1004
c	c	c	a	c		c	c	1	c	c	c	c	c	c	c	c	Tilabani	1005
c	c	c	a	c	c	c	b	a	a	c	b	2	c	c			Madhabpur	1006
c	c	c	c	c	2	c	c	b	b	c	c	c	c	c	c	b	Parasibana	1007
c	c	c	c	c		c	c	c	b	c	c	c	c	c	c	c	Batabathan	1008
c	c	c	c	c		c	b	1	c	c	c	c	c	c	c	c	Kalabani	1009
c	c	c	c	c	a	c	b	a	c	c	c	c	c	c	c	c	Pinrra	1010
c	c	c	c	c		c	c	c	c	c	b	c	c	c	c	c	Dhagra	1011
c	c	c	c	c	a	c	a	a	c	c	c	c	a	c		c	Bahukakata	1012
c	c	c	c	c		c	b	b	c	c	c	c	c	c		c	Betabahal	1013
c	c	c	c	c	a	c	a	a	a	c	a	c	a	c		c	Bagdisha	1014
c	c	c	c	c		c	b	a	a	c	b	c	b	c	c	a	Shyamaluta	1015
c	c	c	c	c		c	a	a	a	c	a	c	c	c	c	a	Shushunia	1016
c	c	b	c	c		c	b	b	c	c	c	c	b	b	c	c	Kharipara Alias Rangadi	1017
c	c	c	b	c		c	a	a	a	c	a	c	a	c	c	c	Kharpora	1018
a	c	c	a	c		c	a	a	a	c	a	c	a	c	c	c	Matalpara Alias Nutandi	1019
c	c	c	1	c		c	a	a	a	c	a	c	a	c	c	c	Dumarshol	1020
c	a	c	c	c		c	a	a	a	c	a	c	a	c	c	c	Shyamnagar	1021
c	c	c	b	c		c	a	1	a	a	a	a	a	b		a	Jambad	1022
c	c	b	a	c		c	a	1	a	a	a	a	a	c		a	Saharjuri	1023
																	Sahandi	1024
c	c	c		c		c	1	1	c	c	c		c		c	1	Ladhurka	1025
2	c						a	a	a	a	a		a	c		a	Chitra	1026
a	c	c		c			a	a	a	a	a	c		c		c	Nimdiha	1027
	c	c					b		b	b	c				c	b	Modandihi	1028
																	Lakrakundi	1029
c	c	c	c	c		c		1	c	c	c	c		c		c	Jojodi	1030
c	c	c	c	1	c	c	c	a	b	c	b	c	b	c	c	a	Dumdumi	1031
c	c	c	c	c		c	c	a	b	c	b	c	b	c	c	a	Panchudi	1032
c	c	c	c	b	c	c	c	1	b	c	b	c	b	c	c	1	Alakdihi	1033
c	c	c	2	c	2	c	c	a	a	c	a	c	a	c	c	a	Jabrra	1034
c	c	c	b	c	2	c	c	a	a	c	b	b	a	a		a	Gundlubari	1035
c	c	c	b	c	2	c	c	a	a	c	b	b	a	c		c	Punchadi	1036
c	c	c	c	b	c	c	c	a	a	c	c	c	a	c	c	c	Gurda	1037
c	c	c	a	c	2												Phulberia	1038
c			a	c	2	c	c	a	c	c	c	a	a	c		c	Shaldiha	1039
c	c	c	2	2	3	c	a		a	a	a	a		a	a	c	Kapatkata	1040
c	c	1	a	c		c	a	1	b	c	a	b	2	b		b	Lakshanpur	1041

Serial Number	Name of Village	Number of Non-Government Medical Amenities available.							Availability of drinking water - Yes / No							
		Charitable non Govt. hospital/Nursing home.	Medical practitioner with MBBS Degree	Medical practitioner with other degree	Medical practitioner with no degree	Traditional practitioner and faith healer .	Medicine Shop	Others	Tap water (Treated/Untreated)	Well water (Covered / Uncovered well)	Hand Pump	Tube wells / Bore well	Spring	River / Canal	Tank / Pond / Lake	Others
1	2	32	33	34	35	36	37	38	39	40	41	42	43	44	45	46

1002	Bara Panjania	0	0	0	1	0	1	1	No	Yes	Yes	No	No	No	No	No
1003	Deshra	0	0	0	1	0	0	0	No	Yes	Yes	No	No	No	No	No
1004	Bathandi	0	0	0	1	0	0	0	No	Yes	Yes	No	No	No	No	Yes
1005	Tilabani	0	0	0	1	0	1	1	No	Yes	Yes	No	No	No	No	No
1006	Madhabpur	0	0	0	0	0	0	0	No	Yes	Yes	No	No	No	Yes	No
1007	Parasibana	0	0	0	0	0	0	0	No	Yes	Yes	No	No	No	Yes	No
1008	Batabathan	0	0	0	0	0	0	0	No	Yes	Yes	No	No	No	Yes	No
1009	Kalabani	0	0	1	1	1	1	1	No	Yes	Yes	No	No	Yes	Yes	No
1010	Pinrra	0	0	0	4	4	0	0	No	Yes	Yes	No	No	Yes	Yes	No
1011	Dhagra	0	0	0	0	0	0	0	No	Yes	No	Yes	No	No	Yes	No
1012	Bahukakata	0	0	0	0	2	40	2	No	Yes	Yes	No	No	Yes	Yes	No
1013	Betabahal	0	0	0	0	0	0	0	No	Yes	Yes	No	No	No	Yes	No
1014	Bagdisha	0	0	0	0	0	0	0	No	Yes	Yes	No	No	Yes	Yes	No
1015	Shyamaluta	0	0	0	0	0	0	0	No	Yes	Yes	No	No	No	Yes	No
1016	Shushunia	0	0	0	1	1	0	0	No	Yes	Yes	No	No	No	Yes	No
1017	Kharipara Alias Rangadi	0	0	0	0	0	0	0	No	Yes	Yes	Yes	No	No	Yes	No
1018	Kharpora	0	0	0	0	0	0	0	No	Yes	No	Yes	No	No	Yes	No
1019	Matalpara Alias Nutandi	0	0	0	0	0	0	0	No	Yes	Yes	Yes	No	No	Yes	No
1020	Dumarshol	0	0	0	0	0	0	0	No	Yes	No	Yes	No	No	Yes	No
1021	Shyamnagar	0	0	0	0	0	0	0	No	Yes	Yes	No	No	No	Yes	No
1022	Jambad	0	0	0	0	0	0	0	No	Yes	Yes	No	No	No	Yes	No
1023	Saharjuri	0	0	0	0	0	0	0	No	Yes	Yes	No	No	No	Yes	No
1024	Sahandi															
1025	Ladhurka	0	0	0	0	0	4	0	No	Yes	Yes	No	No	No	Yes	No
1026	Chitra	0	0	0	0	0	0	0	No	Yes	Yes	No	No	No	Yes	No
1027	Nimdiha	0	0	0	0	0	0	0	No	Yes	Yes	Yes	No	No	Yes	No
1028	Modandihi	0	0	0	0	0	0	0	No	Yes	No	Yes	No	Yes	Yes	No
1029	Lakrakundi															
1030	Jojodi	0	0	0	0	0	0	0	No	Yes	Yes	Yes	No	No	Yes	No
1031	Dumdumi	0	0	1	0	0	0	0	No	Yes	Yes	No	No	Yes	Yes	No
1032	Panchudi	0	0	0	0	0	0	0	No	Yes	Yes	No	No	Yes	No	No
1033	Alakdihi	0	0	2	0	0	0	0	No	Yes	Yes	No	No	Yes	Yes	No
1034	Jabrra	0	0	0	2	0	0	0	No	Yes	Yes	No	No	No	Yes	No
1035	Gundlubari	0	0	0	0	0	0	0	No	Yes	Yes	No	No	No	Yes	No
1036	Punchadi	2	0	0	0	0	0	0	No	Yes	Yes	No	No	No	Yes	No
1037	Gurda	0	0	0	1	1	0	0	No	Yes	Yes	No	No	No	Yes	No
1038	Phulberia	2	0	0	0	0	0	0	No	Yes	Yes	No	No	No	Yes	No
1039	Shaldiha	0	0	0	0	0	0	0	No	Yes	Yes	No	No	No	Yes	No
1040	Kapatkata	0	0	0	0	0	0	0	No	Yes	Yes	No	No	No	Yes	No
1041	Lakshanpur	0	0	3	1	0	2	0	No	Yes	Yes	No	No	No	No	No

Availability of toilet & others Yes / No				Communication and transport facilities (If amenities available code -Yes is given except for Village Pin Code .If not available within the village , the distance range code viz; a for < 5 Kms, b for 5-10 Kms and c for 10+ kms of nearest place where facility is available is given).								
Community toilet including bath.	Community toilet excluding bath.	Rural sanitary mart or sanitary hardware outlet available near the village.	Community bio- gas or recycle of waste for productive use.	Post office(PO)	Sub post office (SPO)	Post & Telegraph office (P&TO)	Village Pin Code	Telephones (Land lines)	Public call office (PCO)	Mobile phone coverage	Name of Village	Serial Number
47	48	49	50	51	52	53	54	55	56	57	2	1

No	No	No	No	c	b	b	723126	c	c	Yes	Bara Panjania	1002
No	No	No	No	c	c	c	723128	b	c	Yes	Deshra	1003
No	No	No	No	c	c	c	723101	b	b	Yes	Bathandi	1004
No	No	No	No	c	b	b	723126	c	c	Yes	Tilabani	1005
No	No	Yes	No	a	b	c	723126	b	b	Yes	Madhabpur	1006
No	No	No	No	c	b	c	723101	b	b	Yes	Parasibana	1007
No	No	Yes	No	a	b	c	723101	c	b	Yes	Batabathan	1008
No	No	No	No	c	c	Yes	723101	c	b	Yes	Kalabani	1009
No	No	No	No	c	c	c	723101	b	b	Yes	Pinrra	1010
No	No	No	No	c	b	c	723101	b	b	Yes	Dhagra	1011
No	No	No	No	c	c	c	723101	b	c	Yes	Bahukakata	1012
No	No	No	No	c	b	c	723101	b	c	Yes	Betabahal	1013
No	No	No	No	c	b	Yes	723101	a	b	Yes	Bagdisha	1014
No	No	No	No	a	c	c	723101	b	c	Yes	Shyamaluta	1015
No	No	No	No	a	b	c	723101	a	b	Yes	Shushunia	1016
No	No	No	No	c	Yes	c	723101	b	b	Yes	Kharipara Alias Rangadi	1017
No	No	No	No	a	b	c	723101	a	b	a	Kharpora	1018
No	No	No	No	a	b	c	723101	a	b	a	Matalpara Alias Nutandi	1019
No	No	No	No	a	b	c	723101	a	b	a	Dumarshol	1020
No	No	No	No	a	a	c	723101	a	b	Yes	Shyamnagar	1021
No	No	No	No	c	a	c	723130	a	b	Yes	Jambad	1022
No	No	No	No	c	b	c	723152	a	b	Yes	Saharjuri	1023
											Sahandi	1024
No	No	No	No	Yes	b	Yes	723101	Yes	Yes	Yes	Ladhurka	1025
No	No	No	No	a	b	c	723130	a	c	Yes	Chitra	1026
No	No	No	No	a	Yes	c	723101	Yes	c	a	Nimdiha	1027
No	No	No	No	a	b	c	723148	a	c	Yes	Modandihi	1028
											Lakrakundi	1029
No	No	No	No	a	b	c	723148	b	b	b	Jojodi	1030
No	No	No	No	a	b	c	723148	b	b	Yes	Dumdumi	1031
No	No	No	No	a	c	c	723101	b	c	Yes	Panchudi	1032
No	No	No	No	a	b	c	723130	b	c	Yes	Alakdihi	1033
No	No	No	No	a	Yes	c	723101	c	c	Yes	Jabrra	1034
No	No	No	No	a	a	c	723101	c	c	Yes	Gundlubari	1035
No	No	No	No	a	a	c	723101	c	b	Yes	Punchadi	1036
No	No	No	No	a	a	c	723101	a	c	Yes	Gurda	1037
No	No	Yes	No	a	a	c	723101	Yes	c	a	Phulberia	1038
No	No	Yes	No	a	a	c	723101	c	b	Yes	Shaldiha	1039
Yes	No	No	No	a	c	c	723101	c	c	Yes	Kapatkata	1040
No	No	No	No	c	Yes	c	723126	Yes	Yes	Yes	Lakshanpur	1041

Communication and transport facilities (If amenities available code -Yes is given except for Village Pin Code ,If not available within the village , the distance range code viz; a for < 5 Kms, b for 5-10 Kms and c for 10+ kms of nearest place where facility is available is given).													Village connected to highway (If amenities available code viz; a for < 5 Kms, b for 5-10 Kms and c for 10+ kms of nearest place where facility is available is given).			
Serial Number	Name of Village	Internet cafes/ Common service centre (CSC)	Private courier facility	Bus service (Public & Private)	Railway stations	Auto/Modified Autos	Taxis and Vans	Tractors	Cycle-pulled rickshaws(Manual & Machine driven)	Carts driven by animals	Sea /River ferry service	Connected to national highway(NH)	Connected to state highway(SH)	Connected to major district road (MDR)	Connected to others district road	Pucca roads
1	2	58	59	60	61	62	63	64	65	66	67	68	69	70	71	72

1002	Bara Panjania	c	a	a	c	c	b	a	b	Yes	c	b	c	b	Yes	Yes
1003	Deshra	c	a	b	c	c	b	c	b	Yes	c	b	c		Yes	a
1004	Bathandi	c	a	b	c	c	b	c	b	Yes	c	b	c		Yes	a
1005	Tilabani	c	a	b	c	c	b	a	b	Yes	c	b	c	b	Yes	Yes
1006	Madhabpur	b	a	b	b	b	b	b	b	Yes	c	c	b			a
1007	Parasibana	b	a	b	b	b	b	b	b	Yes	c	c	c	c	Yes	Yes
1008	Batabathan	c	a	b	b	b	b	a	b	Yes	c	b	c	b	c	Yes
1009	Kalabani	c	a	b	c	c	Yes	Yes	c	Yes	c	c	c	c	c	Yes
1010	Pinrra	c	Yes	b	b	b	a	a	b	Yes	c	c	b	b	b	a
1011	Dhagra	c	a	b	c	c	c	b	b	Yes	c	c	c	b	b	Yes
1012	Bahukakata	c	a	b	c	c	b	b	b	Yes	c	b	b	b	a	a
1013	Betabahal	c	a	a	c	c	c	Yes	b	Yes	c	a	a	a	a	Yes
1014	Bagdisha	c	a	a	c	c	a	a	a	Yes	c	a	a	a	a	a
1015	Shyamaluta	b	a	b	c	b	b	Yes	b	Yes	Yes	b	b	a	b	a
1016	Shushunia	a	a	a	c	Yes	a	Yes	Yes	Yes	c	a	a	a	a	a
1017	Kharipara Alias Rangadi	c	a	b	c	b	b	b	b	Yes	c	b	b	b	b	Yes
1018	Kharpora	c	a	a	c	b	a	a		Yes	c	a	a	a	Yes	Yes
1019	Matalpara Alias Nutandi	c	a	a	c	b	a	a		Yes	c	a	a	a	a	a
1020	Dumarshol	c	a	a	c	b	a	a	a	Yes	c	a	a	a	Yes	Yes
1021	Shyamnagar	a	a	a	c	a	a	Yes	a	Yes	c	a	a	a	a	a
1022	Jambad	c	a	Yes	c	c	Yes	Yes	a	Yes	c		Yes	a	a	a
1023	Saharjuri	c	a	a	c	c	a	a	a	a	c	a	a		a	Yes
1024	Sahandi															
1025	Ladhurka	c	a	Yes	c	c	Yes	Yes	Yes	Yes	c		Yes		Yes	Yes
1026	Chitra	a	a	a	c	b	a	Yes	a	Yes	c	a			Yes	Yes
1027	Nimdiha	b	b	a	c	Yes	Yes	Yes	Yes	Yes	c	a	a	a	Yes	a
1028	Modandihi	b	b	b	c	b	b	b	b	Yes	c	b				a
1029	Lakrakundi															
1030	Jojodi	c	a	b	c	b	b	b	b	Yes	c	c	b	b	b	a
1031	Dumdumi	c	a	b	c	c	b	Yes	Yes	Yes	c	b	c	b	Yes	Yes
1032	Panchudi	c	a	b	c	c	b	a	b	Yes	c	b	b	b	a	a
1033	Alakdihi	c	a	b	c	c	b	a	b	Yes	c	b	b	b	a	a
1034	Jabrra	c	a	a	c	c	a	Yes	Yes	Yes	c	a	a	a	Yes	a
1035	Gundlubari	b	a	a	c	b	a			Yes	c					Yes
1036	Punchadi	Yes	a	a	c	Yes	a	Yes	Yes	Yes	Yes					Yes
1037	Gurda	c	a	Yes	c	c	c	Yes	Yes	Yes	c		Yes		Yes	b
1038	Phulberia	Yes	a	a	c	a	a	a	Yes	Yes	Yes				Yes	Yes
1039	Shaldiha	c	a	a	c	c	c	a	Yes	Yes	c		a	a	Yes	Yes
1040	Kapatkata	c	a	a	c	c	a	a	Yes	Yes	c	a	a	a	a	b
1041	Lakshanpur	b	a	Yes	c	c	Yes	Yes	Yes	Yes	Yes		Yes		Yes	Yes

ys,village roads, banks & credit societies
 :-Yes is given, If not available within the
 code viz; a for <5 Kms, b for 5-10 Kms
 place where facility is available is given).

Availability of miscellaneous facilities (If amenities available code -Yes is given, If not
 available within the village , the distance range code viz; a for < 5 Kms, b for 5-10 Kms
 and c for 10+ kms of nearest place where facility is available is given).

73	74	75	76	77	78	79	80	81	82	83	84	85	86	87	Name of Village	Serial Number
Kutchcha roads	Water bounded macadam(WBM) roads	Navigable waterway (river/canal)(NW)	Footpaths (FP)	Commercial & Co-operative Banks	ATM	Agricultural Credit Societies	Self-Help Group (SHG)	Public distribution system (PDS) shop	Mandis / Regular market	Weekly Haat	Agricultural marketing society	Integrated Child Development Scheme (Nutritional Centres)	Anganwadi Centre (Nutritional Centres)	Others (Nutritional Centres)		1

Yes	a		Yes	a	c	c	Yes	a	b	a	b	Yes	c	Yes	Bara Panjania	1002
Yes			Yes	c	c	c	Yes	Yes	c	Yes	b	c	c	Yes	Deshra	1003
Yes	a		Yes	c	c	c	Yes	Yes	c	Yes	Yes	c	Yes	Yes	Bathandi	1004
Yes			Yes	a	c	c	Yes	a	b	a	b	Yes	c	Yes	Tilabani	1005
a			c	c	c	c	Yes	b	c	c	c	c	Yes	Yes	Madhabpur	1006
a	Yes		Yes	a	a	c	Yes	Yes	c	a	c	c	Yes	Yes	Parasibana	1007
Yes	a		c	b	c	c	Yes	a	b	a	c	Yes	Yes	Yes	Batabathan	1008
Yes	Yes	c	Yes	Yes	c	c	Yes	Yes	c	Yes	c	c	Yes	Yes	Kalabani	1009
Yes	a	c	Yes	a	c	c	Yes	a	b	a	c	c	Yes	Yes	Pinrra	1010
Yes	Yes	c	Yes	b	c	c	Yes	b	c	b	c	Yes	Yes	Yes	Dhagra	1011
Yes	Yes	c	Yes	a	c	c	Yes	b	c	b	c	c	Yes	Yes	Bahukakata	1012
Yes	a	c	Yes	a	c	c	Yes	a	c	a	c	Yes	Yes	Yes	Betabahal	1013
Yes	a	c	Yes	a	c	c	Yes	Yes	c	a	c	Yes	Yes	Yes	Bagdisha	1014
Yes	a	c	Yes	b	c	c	Yes	a	c	a	c	c	Yes	Yes	Shyamaluta	1015
Yes	a	c	Yes	a	c	c	Yes	a	c	a	c	c	Yes	Yes	Shushunia	1016
a	b	b	Yes	b	c	c	Yes	c	c	b	c	Yes	Yes	Yes	Kharipara Alias Rangadi	1017
Yes	b	a	Yes	a	c	c	Yes	a	c	a	c	Yes	Yes	a	Kharpora	1018
Yes	Yes		Yes	b	c	c	Yes	c	c	a	c	b	Yes	Yes	Matalpara Alias Nutandi	1019
Yes	Yes	c	Yes	a	c	c	Yes	a	c	a	c	Yes	Yes	Yes	Dumarshol	1020
Yes	a	c	Yes	a	c	c	Yes	a	c	a	c	c	Yes	Yes	Shyamnagar	1021
Yes	a	a	Yes	a	c	c	Yes	a	c	a	c	c	Yes	Yes	Jambad	1022
Yes	Yes	a	Yes	a	c	c	Yes	Yes	c	a	c	c	Yes	Yes	Saharjuri	1023
															Sahandi	1024
Yes	a	a	a	Yes	c	c	Yes	c	c	Yes	c	Yes	Yes	Yes	Ladhurka	1025
Yes			c	c	c	c	Yes	a	c	a	c	Yes	Yes	Yes	Chitra	1026
Yes	Yes	Yes	Yes				Yes	Yes	c	a	Yes	Yes	c	Yes	Nimdiha	1027
Yes	Yes	Yes	Yes	b	c	c	Yes	Yes	c	b	c	Yes	Yes	Yes	Modandihi	1028
															Lakrakundi	1029
Yes				b	c	c	Yes	a	c	a	c	Yes	b	Yes	Jojodi	1030
Yes	a	c	Yes	b	c	c	Yes	a	c	b	c	a	c	Yes	Dumdumi	1031
Yes	a	c	Yes	b	c	c	Yes	a	c	a	c	a	c	Yes	Panchudi	1032
Yes	a	c	Yes	b	c	c	Yes	Yes	c	a	c	a	c	Yes	Alakdihi	1033
Yes	a	c	Yes	a	c	Yes	Yes	Yes	c	a	c	c	Yes	Yes	Jabrra	1034
Yes	Yes	Yes	Yes	a	c	c	Yes	a	c	a	Yes	Yes	Yes	Yes	Gundlubari	1035
a	Yes		Yes	a	c	c	Yes	Yes	c	a	Yes	Yes	Yes	Yes	Punchadi	1036
Yes	Yes		Yes	a	c	c	Yes	a	c	a	c	Yes	Yes	Yes	Gurda	1037
Yes	a	a	a	a	c	c	Yes	Yes	c	Yes	Yes	Yes	Yes	Yes	Phulberia	1038
Yes	Yes		Yes		c	c	Yes	a	c	a	c	Yes	Yes	Yes	Shaldiha	1039
Yes	Yes			a	c	c	Yes	a	c	b	c	Yes	c	Yes	Kapatkata	1040
Yes	Yes	Yes	Yes	Yes	c	c	Yes	Yes	Yes	a	a	Yes	c	Yes	Lakshanpur	1041

Availability of miscellaneous facilities (If amenities available code -Yes is given, If not available within the village , the distance range code viz; a for < 5 Kms, b for 5-10 Kms and c for 10+ kms of nearest place where facility is available is given).													Availability of electricity (Yes/No)			
Serial Number	Name of Village	ASHA (Accredited Social Health Activist)	Community centre with/without TV	Sports Field,	Sports Club / Recreation Centre	Cinema / Video Hall	Public Library	Public Reading Room	Newspaper Supply	Assembly Polling station	Birth & Death Registration Office	Power Supply for Domestic Use (ED)	Power Supply for Agricultural Use (EAG)	Power Supply for Commercial Use (EC)	Power Supply for All Uses (EA)	
1	2	88	89	90	91	92	93	94	95	96	97	98	99	100	101	

1002	Bara Panjania	Yes	Yes	Yes	b	c	a	a	Yes	Yes	a	Yes	Yes	Yes	Yes
1003	Deshra	Yes	Yes	Yes	c	c	b	b	b	Yes	b	Yes	Yes	Yes	Yes
1004	Bathandi	Yes	Yes	Yes	c	c	b	b	Yes	Yes	b	Yes	No	No	No
1005	Tilabani	Yes	c	Yes	b	c	a	a	Yes	Yes	a	Yes	Yes	Yes	Yes
1006	Madhabpur	Yes	Yes	b	b	b	b	b	b	b	b	Yes	No	No	No
1007	Parasibana	Yes	a	c	a	Yes	b	b	c	Yes	Yes	Yes	No	Yes	No
1008	Batabathan	Yes	a	a	b	b	b	c	Yes	a	a	Yes	No	No	No
1009	Kalabani	Yes	c	Yes	c	c	b	b	Yes	Yes	Yes	Yes	No	Yes	No
1010	Pinrra	Yes	b	Yes	c	c	b	b	b	Yes	a	Yes	No	No	No
1011	Dhagra	Yes	c	b	Yes	b	b	b	b	Yes	b	Yes	No	No	No
1012	Bahukakata	Yes	b	Yes	c	c	b	b	b	Yes	b	Yes	No	No	No
1013	Betabahal	Yes	a	Yes	c	c	a	a	a	Yes	a	Yes	No	No	No
1014	Bagdisha	Yes	a	Yes	Yes	c	a	a	a	a	a	Yes	No	No	No
1015	Shyamaluta	Yes	b	Yes	b	c	b	b	b	Yes	b	Yes	No	No	No
1016	Shushunia	Yes	Yes	Yes	Yes	c	a	a	Yes	Yes	a	Yes	No	Yes	No
1017	Kharipara Alias Rangadi	Yes	c	Yes	c	c	b	b	Yes	Yes	b	Yes	No	No	No
1018	Kharpora	a	a	a	c	a	a	a	Yes	a	Yes	Yes	No	No	No
1019	Matalpara Alias Nutandi	Yes	b	Yes	a	b	a	a	Yes	Yes	a	Yes	No	No	No
1020	Dumarshol	Yes	a	a	a	c	a	a	a	Yes	a	Yes	No	No	No
1021	Shyamnagar	a	a	Yes	a	c	a	a	a	a	a	Yes	No	Yes	No
1022	Jambad	Yes	c	a	a	Yes	a	a	Yes	Yes	Yes	Yes	No	No	No
1023	Saharjuri	Yes	c	a	a	b	a	a	Yes	Yes	a	Yes	No	No	No
1024	Sahandi														
1025	Ladhurka	Yes	Yes	Yes	Yes	Yes	Yes	Yes	Yes	Yes	Yes	Yes	No	Yes	No
1026	Chitra	Yes	Yes	a	a	a	a	a	a	Yes	Yes	Yes	No	No	No
1027	Nimdiha	Yes	Yes	Yes	Yes	Yes	a	Yes	a	Yes	a	Yes	No	No	No
1028	Modandihi	Yes	Yes	Yes	Yes	Yes	Yes	Yes	Yes	Yes	Yes	Yes	No	No	No
1029	Lakrakundi														
1030	Jojodi	Yes	Yes	b	Yes	Yes	b	b	b	Yes	a	Yes	No	No	No
1031	Dumdumi	a	Yes	b	c	c	b	b	Yes	Yes	Yes	Yes	No	Yes	No
1032	Panchudi	a	Yes	a	c	c	b	b	Yes	a	a	Yes	No	No	No
1033	Alakdihi	Yes	Yes	Yes	c	c	b	b	Yes	Yes	a	Yes	No	No	No
1034	Jabrra	Yes	Yes	a	Yes	c	c	a	a	Yes	Yes	Yes	No	No	No
1035	Gundlubari	Yes	Yes	Yes	Yes	c	Yes	a	Yes	Yes	a	Yes	No	Yes	No
1036	Punchadi	Yes	Yes	Yes	Yes	Yes	Yes	Yes	Yes	Yes	a	Yes	No	Yes	No
1037	Gurda	Yes	Yes	a	a	c	a	a	Yes	a	a	Yes	No	Yes	No
1038	Phulberia	a	a	a	Yes	c	a	a	a	a	a	Yes	No	Yes	No
1039	Shaldiha	Yes	Yes	Yes	Yes	c	a	a	Yes	a	a	Yes	No	Yes	No
1040	Kapatkata	a	Yes	a	a	b	a	a	a	Yes	b	Yes	No	No	No
1041	Lakshanpur	Yes	a	Yes	Yes	b	a	a	Yes	Yes	Yes	Yes	No	Yes	No

Nearest Town		Land Use							
		Area under different types of land use (in hectares rounded up to one decimal place)							
Name	Distance range code i.e. a for < 5 Kms, b for 5-10 Kms and c for 10+ kms .	Forests	Area under Non-agricultural Uses	Barren and Un-cultivable land	Permanent Pastures and Other Grazing Lands	Land Under Miscellaneous Tree Crops etc.	Culturable Waste Land	Name of Village	Serial Number
102	103	104	105	106	107	108	109	2	1

PURULIA	c	0	81	0	0	0	185.4	Bara Panjania	1002
PURULIA	c	141.8	4.4	0	0	0	12.2	Deshra	1003
PURULIA	c	18.6	16.1	0	0	0	15	Bathandi	1004
PURULIA	c	0	45.5	0	0	0	11.7	Tilabani	1005
PURULIA	c	45	36	0	0	0	11.7	Madhabpur	1006
PURULIA	c	8	58.3	0	0	0	90	Parasibana	1007
PURULIA	c	0	11.2	0	0	0	8.9	Batabathan	1008
PURULIA	c	36.8	81.2	0	0	0	184.3	Kalabani	1009
PURULIA	c	0	120.6	0	0	0	146.4	Pinrra	1010
PURULIA	c	0	13.5	0	0	0	23.2	Dhagra	1011
PURULIA	c	0	1.6	0	0	0	26.4	Bahukakata	1012
PURULIA	c	63	4.7	0	0	0	8.1	Betabahal	1013
PURULIA	c	30.4	5.3	0	0	0	4.9	Bagdisha	1014
PURULIA	c	4	43.2	0	0	0	110.9	Shyamaluta	1015
PURULIA	c	1.1	0.1	0	0	0	9.8	Shushunia	1016
PURULIA	c	2.1	9.5	0	0	0	17.3	Kharipara Alias Rangadi	1017
PURULIA	c	47	5.3	0	0	0	2	Kharpora	1018
PURULIA	c	60	0.8	0	0	0	4	Matalpara Alias Nutandi	1019
PURULIA	c	12.1	1.8	0	0	0	0	Dumarshol	1020
PURULIA	c	0	4.2	0	0	0	3.2	Shyamnagar	1021
PURULIA	c	0	1.6	0	0	0	1.6	Jambad	1022
PURULIA	c	0	37.4	0	0	0	1.2	Saharjuri	1023
PURULIA	c	0	0	0	0	0	0	Sahandi	1024
PURULIA	c	0	114.3	0	0	0	21.4	Ladhurka	1025
PURULIA	c	0	20.5	0	0	0	19	Chitra	1026
PURULIA	c	0	18.3	0	0	0	8.5	Nimdiha	1027
PURULIA	c	0	11.2	0	0	0	26.3	Modandihi	1028
PURULIA	c	0	7.1	0	0	0	3.2	Lakrakundi	1029
PURULIA	c	10	57.7	0	0	0	4	Jojodi	1030
PURULIA	c	1	16.7	0	0	0	4	Dumdumi	1031
PURULIA	c	12.1	26.7	0	0	0	29	Panchudi	1032
PURULIA	c	4	2.9	0	0	0	16.2	Alakdihi	1033
PURULIA	c	12.1	11.2	0	0	0	121	Jabrra	1034
PURULIA	c	9.1	6.5	0	0	0	33.2	Gundlubari	1035
PURULIA	c	6	12.5	0	0	0	12.1	Punchadi	1036
PURULIA	c	17	10.7	0	0	0	4	Gurda	1037
PURULIA	c	0	4	0	0	0	0	Phulberia	1038
PURULIA	c	0	70.1	0	0	0	11.3	Shaldiha	1039
PURULIA	c	5	21.9	0	0	0	1.6	Kapatkata	1040
PURULIA	c	10	41.9	0	0	0	2.4	Lakshanpur	1041

Land Use											
Area under different types of land use (in hectares rounded up to one decimal place)							Area irrigated by source (in hectare).				
Serial Number	Name of Village	Fallow lands other than current fallows	Current Fallows	Net Area Sown	Total Irrigated Land Area	Total Un-irrigated Land Area	Canals (C)	Wells/Tube-wells(W/TW)	Tanks/Lakes(T/L)	Water Falls(WF)	Others(O)
1	2	110	111	112	113	114	115	116	117	118	119

1002	Bara Panjania	0	0	215	54	161	0	4	50	0	0
1003	Deshra	0	0	208	46	162	0	0	46	0	0
1004	Bathandi	0	0	99.7	32.7	67	0	0	32.7	0	0
1005	Tilabani	0	0	173	30	143	0	0	30	0	0
1006	Madhabpur	0	0	208	38	170	0	0	38	0	0
1007	Parasibana	0	0	227	52	175	0	0	52	0	0
1008	Batabathan	0	0	39	26	13	0	0	26	0	0
1009	Kalabani	0	0	1197.5	300.5	897	0	4	290.5	0	6
1010	Pinrra	0	0	576.6	76	500.6	0	5	68	0	3
1011	Dhagra	0	0	130.2	18.2	112	0	0.5	17.7	0	0
1012	Bahukakata	0	0	95	20	75	0	3	7	0	10
1013	Betabahal	0	0	357	43	314	0	5	18	0	20
1014	Bagdisha	0	0	138	34	104	0	2	12	0	20
1015	Shyamaluta	0	0	184	52	132	0	0	52	0	0
1016	Shushunia	0	0	159	42	117	0	0	42	0	0
1017	Kharipara Alias Rangadi	0	0	82	51	31	0	0	31	0	20
1018	Kharpora	0	0	56.7	56	0.7	0	0	56	0	0
1019	Matalpara Alias Nutandi	0	0	129.9	9	120.9	0	0	9	0	0
1020	Dumarshol	0	0	132	6	126	0	0	6	0	0
1021	Shyamnagar	0	0	186.2	32	154.2	0	0	32	0	0
1022	Jambad	0	0	287	205	82	0	0	205	0	0
1023	Saharjuri	0	0	305.5	4	301.5	0	0	4	0	0
1024	Sahandi	0	0	41	0	41	0	0	0	0	0
1025	Ladhurka	0	0	491	181	310	0	25	156	0	0
1026	Chitra	0	0	144	121	23	0	21	98	0	2
1027	Nimdiha	0	0	165	47	118	0	0	47	0	0
1028	Modandihi	0	0	42	9	33	0	0	9	0	0
1029	Lakrakundi	0	0	5.4	5.4	0	5.4	0	0	0	0
1030	Jojodi	0	0	174	90	84	0	0	90	0	0
1031	Dumdumi	0	0	221.5	88.5	133	0	0	88.5	0	0
1032	Panchudi	0	0	14.2	5	9.2	0	0	3	0	2
1033	Alakdihi	0	0	53.1	33	20.2	0	0	33	0	0
1034	Jabrra	0	0	312.3	107	205.3	0	0	107	0	0
1035	Gundlubari	0	0	152	112	40	0	0	112	0	0
1036	Punchadi	0	0	190.7	83.7	107	0	0	83.7	0	0
1037	Gurda	0	0	118	85	33	0	0	85	0	0
1038	Phulberia	0	0	42.2	1	41.2	0	0	1	0	0
1039	Shaldiha	0	0	76	20	56	0	0	20	0	0
1040	Kapatkata	0	0	117	2	115	0	0	2	0	0
1041	Lakshanpur	0	0	299	76	223	0	0	76	0	0

Name of three most important commodities manufactured			Name of Village	Serial Number
First	Second	Third		
120	121	122	2	1

Exe	Crown		Bara Panjania	1002
Axe	Crown	Sickle	Deshra	1003
Axe	Crown	Sickla	Bathandi	1004
Sickle	Axe		Tilabani	1005
			Madhabpur	1006
			Parasibana	1007
			Batabathan	1008
Tiles	Pitcher		Kalabani	1009
Tiles	Bricks		Pinrra	1010
			Dhagra	1011
Nil	Nil	Nil	Bahukakata	1012
			Betabahal	1013
			Bagdisha	1014
			Shyamaluta	1015
			Shushunia	1016
			Kharipara Alias Rangadi	1017
			Kharpora	1018
			Matalpara Alias Nutandi	1019
			Dumarshol	1020
			Shyamnagar	1021
			Jambad	1022
			Saharjuri	1023
			Sahandi	1024
Gate			Ladhurka	1025
			Chitra	1026
			Nimdiha	1027
			Modandihi	1028
			Lakrakundi	1029
			Jojodi	1030
Thing Majd Of M	Wood Furniture		Dumdumi	1031
			Panchudi	1032
			Alakdihi	1033
			Jabrra	1034
			Gundlubari	1035
			Punchadi	1036
			Gurda	1037
			Phulberia	1038
			Shaldiha	1039
			Kapatkata	1040
			Lakshanpur	1041

Census of India 2011
Amenities and Land use

Serial Number	Name of Village	Location code no.	Total area of the village (in hectares rounded up to one decimal place)	Total population (2011 census)	Number of households (2011 census)	Number of educational amenities available in village , the distance range code viz; a for 0-5 kms, b for 5-10 kms, c for 10+ kms of nearest place where facility is available							
						Pre-Primary school (PP)	Primary school (P)	Middle school (M)	Secondary School (S)	Senior Secondary school (SS)	Degree college of arts, science & commerce (ASC)	Engineering college(EC)	Medical college (MC)
1	2	3	4	5	6	7	8	9	10	11	12	13	14
1042	Layekdi	330842	129.6	689	151	2	3	a	a	a	b	c	c
1043	Kulgara	330843	528.1	2075	404	3	3	b	b	b	b	b	c
1044	Dumkadi	330844	448.3	1177	240	2	2	1	b	b	b	c	c
1045	Nadiha	330845	452.6	1397	269	2	2	1	a	b	c	c	c
1046	Hatibari	330846	127.3	395	83	1	2	a	a	b	c	c	c
1047	Hulung	330847	223.6	843	165	2	2	a	a	b	b	c	c
1048	Kulabahal	330848	371	1356	247	2	3	2	2	1	c	c	c
1049	Dapang	330849	222.3	608	115	1	2	1	a	b	c	c	c
1050	Sijumakhna	330850	551.1	1331	266	2	1	a	a	2	c	c	c
1051	Beshamtanr	330851	109.7	0	0								
1052	Arjunjora	330852	330.5	1132	193	2	2	1	2	1	c	c	c
1053	Kudlung	330853	1154	2358	483	4	4	a	a	b	c	2	2
1054	Kurruduba	330854	775.6	915	180	3	2	c	b	b		c	c
1055	Keshargarh	330855	1398.7	4626	937	6	6	1	1	2	c	c	
1056	Chorgali	330856	392.5	547	123	3	3	b	b	a	c	c	c
1057	Hatikundar	330857	721.6	2125	367	5	6	2	a	b	b	b	c
1058	Amlatara	330858	330.5	1262	258	1	1	a	a	b	b	b	c
1059	Kajali	330859	137.9	572	93	1	2	b	a	b	b	b	c
1060	Bariarpur	330860	443.2	1309	255	2	3	a	b	b	c	c	c
1061	Chatumatar	330861	419.4	1842	343	4	4	2	1	b	b	b	c
1062	Raisa	330862	244.6	766	161	4	4		b	b	b	c	c
1063	Pirarloa	330863	277.3	449	95	2	2	a	a	a	c	c	c
1064	Nishchintapur	330864	232	1204	233	1	1	1	b	b	c	c	c
1065	Karandi	330865	484.3	1101	209	2	2	a	a	b	c	c	c
1066	Dandudi	330866	338.2	1131	238	1	1	2	1	1	c	c	c
1067	Pialsol	330867	166.6	211	42	1	1	a	a	b	c	c	c
1068	Sarchakalta	330868	185.7	809	165	1	1	a	a	a	a	c	c
1069	Baragram	330869	461.1	3060	626	2	2	1	1	a	b	b	c
1070	Chak Gopalpur	330870	73.9	242	50	1	2	a	a	a	b	c	c
1071	Rangamatya	330871	394.1	883	179	2	3	c	a		c	c	c
1072	Ledadi	330872	325.5	958	196	1	1	a	a	c	b	c	
1073	Manguralapur	330873	1309.2	6683	1364	2	2	2	2		c	c	c
1074	Daldali	330874	678.7	4488	874	4	4	2	1	a	a	c	c
1075	Manpur	330875	424.6	1143	199	1	1	b	b	b	b	b	c
1076	Kapasgora	330876	207.5	638	123	2	2	a	a	b	b	c	c
1077	Chakalta	330877	363.3	2054	438	3	3	1	1	a	a	c	c
1078	Madhuban	330878	312	1234	221	2	2	1	a	a	a	c	c
1079	Hura Keshabpur	330879	358.3	1134	224	1	1	1	b	b	b	c	c
1080	Palma	330880	135.2	865	193	3	3	2	a	a	b	c	c
1081	Satkalja	330881	63.2	533	101	1	1	a	a	a	c	c	c
1082	Amghata	330882	114.2	479	89	1	1	a	a	a	c	b	b
1083	Khairipihira	330883	627	3161	629	2	3	2	2	b	c	c	c

- Village Directory

(As in 2009)

le. (If not available within the : < 5 Kms, b for 5-10 Kms and c cility is available is given).						Number of Medical Amenities available. (If not available within the village , the distance range code viz; a for < 5 Kms, b for 5-10 Kms and c for 10+ kms of nearest place where facility is available is given).						Name of Village	Serial Number					
15	16	17	18	19	20	21	22	23	24	25	26			27	28	29	30	31
c	c	a	a	c	c	b	b	b	b	a	c						Layekdi	1042
c	c	c	c	a	c	c	c	1	c	c	c	c	b	c	c	c	Kulgara	1043
c	c	c	c	c	2	c	c	b	c	c	c	c	c	b	c	c	Dumkadi	1044
c	c	c	b	a	c	c	c	a	c	c	c	c	c	b	c	c	Nadiha	1045
c	c	c	b	c	2			b			c						Hatibari	1046
c	c	c		1	c	2	c	b	a	c	c	b	c	b	b	c	Hulung	1047
c	c	b	b	c	2	c	b	a	a	b	b	b	b	b	c	c	Kulabahal	1048
c	c	c	c	c	2	b	b	a	a	b	b	b	b	b	c	c	Dapang	1049
c	c	b	c		c	b	b	b	b	c	b	b	b	b	c	c	Sijumakhna	1050
																	Beshamtanr	1051
				c	c	c	b		b	b				b	b	c	Arjunjora	1052
c	c	c		2	c	1	c	c	c	c	c	c	a	c	c	c	Kudlung	1053
c	c	b		2	c	c	c	c	c	c	c	c	c	c			Kurruduba	1054
c	c			2	c	2	c	b	1	c	b	c	c	a	c	c	Keshargarh	1055
c	c	a	c		c	b	a	c	b	c	c	a	c	c	c	c	Chorgali	1056
c	c	c	c		1	c	a		1	c	a	c	b	c			Hatikundar	1057
c	c	c	c	a	c	c	a	a	a	c	a	c	b	c	a	a	Amlatara	1058
c	c	c	c	b	c	c	a	c	c	c	a	c			a	a	Kajali	1059
c	c	c	b	c		a	b	b	b	b	c	a	b	c	c	c	Bariarpur	1060
c	c	c	c	a	c	b		1	1			b		b	c	b	Chatumatar	1061
c	c	c	b	c	2	c	a	c	c	c	c		a	a	c	c	Raisa	1062
c	c	a	c	c		c	a	c	c	c	c	c	c	a	c	c	Pirarloa	1063
c	c	c	b		c	a	a	c	c	a	c	a	a	a	c	c	Nishchintapur	1064
c	c	b	c	c	c	a	c	c	c	a	a	c	c	c	c	c	Karandi	1065
c	a	c			c	b	b	c	c	c		c	c	a	c	c	Dandudi	1066
c	c	c	b		c	c	a	b	c	c	c	c	c	c	c	c	Pialsol	1067
c	c	c	c	c	c	c	c	a	c	c	c	c	c	c	c	c	Sarchakalta	1068
c	c	c	c	c	c	c	c	1	c	c	c	c	c	c	c	c	Baragram	1069
c	c	a	b	c		b	b	a	a	b	b	b	a	b		b	Chak Gopalpur	1070
c		2	c	c	2	c	b	b	a	a	b	b	b	a	b	a	Rangamatya	1071
c	c	a	a	a	2	b	b	a	a	b	b	b	a	b		b	Ledadi	1072
c	c	c				b	b		b	c	b	b	b	b			Manguralalpur	1073
c	a		c			b	b		1	b	b	b	a	b		b	Daldali	1074
c	c	c	c		1	c	b	b	a	b	b	b	b	b	c	b	Manpur	1075
c	c	c	c	c	1	b	b	b	b	b	b	b	b	b	c	b	Kapasgora	1076
c	c	c	c	c		b	b		1	b	b	b	b	b	c	b	Chakalta	1077
c	c	a	a	c	1	c	b	a	b	b	b	a	a	b			Madhuban	1078
c	c	b		1	c	c	b	a	b	b	b	a	a	b			Hura Keshabpur	1079
c	c	c			c	b	a	b	b	b	a	a	c		b		Palma	1080
c	c	c	b	c	c	a	a	a	a	c	b	c	b	c	a	a	Satkalja	1081
c	c	c	a	c	c	a	a	c	a	c	c	a	a	a	c	c	Amghata	1082
c	c	b	c		c		1	1	c		1	1	b	c	c		Khairipihira	1083

Serial Number	Name of Village	Number of Non-Government Medical Amenities available.							Availability of drinking water - Yes / No							
		Charitable non Govt. hospital/Nursing home.	Medical practitioner with MBBS Degree	Medical practitioner with other degree	Medical practitioner with no degree	Traditional practitioner and faith healer .	Medicine Shop	Others	Tap water (Treated/Untreated)	Well water (Covered / Uncovered well)	Hand Pump	Tube wells / Bore well	Spring	River / Canal	Tank / Pond / Lake	Others
1	2	32	33	34	35	36	37	38	39	40	41	42	43	44	45	46
1042	Layekdi	0	0	0	0	0	0	0	No	Yes	Yes	No	No	No	No	No
1043	Kulgara	0	0	0	0	0	0	0	No	Yes	Yes	No	No	No	Yes	Yes
1044	Dumkadi	0	0	0	0	0	0	0	No	Yes	Yes	No	No	No	No	No
1045	Nadiha	0	0	0	0	0	0	0	No	Yes	Yes	No	No	No	Yes	No
1046	Hatibari	0	0	0	0	0	0	0	No	Yes	Yes	No	No	No	Yes	No
1047	Hulung	0	0	0	0	0	0	0	No	No	Yes	No	No	No	No	Yes
1048	Kulabahal	0	0	0	3	0	0	0	No	Yes	Yes	No	No	No	Yes	No
1049	Dapang	0	0	0	0	0	0	0	No	Yes	No	Yes	No	No	No	No
1050	Sijumakhna	0	0	0	0	0	0	0	No	Yes	No	Yes	No	Yes	Yes	No
1051	Beshamtanr															
1052	Arjunjora	0	2	6	0	0	0	0	No	No	Yes	No	No	No	No	No
1053	Kudlung	0	0	3	0	0	0	0	No	Yes	Yes	No	No	Yes	No	No
1054	Kurruduba	0	0	0	0	0	0	0	No	No	Yes	No	No	No	No	No
1055	Keshargarh	0	0	1	3	0	0	1	No	Yes	Yes	No	No	Yes	Yes	No
1056	Chorgali	0	0	0	0	0	0	0	No	Yes	Yes	No	No	Yes	Yes	No
1057	Hatikundar	0	0	0	0	0	0	0	No	Yes	Yes	No	No	No	No	No
1058	Amlatara	0	0	0	0	0	0	0	No	Yes	Yes	No	No	No	Yes	No
1059	Kajali	0	0	0	0	0	0	0	No	Yes	Yes	No	No	No	Yes	No
1060	Bariarpur	0	0	0	0	2	0	0	No	Yes	Yes	No	No	No	Yes	No
1061	Chatumatar	0	0	0	0	0	0	0	No	Yes	Yes	No	No	No	Yes	No
1062	Raisa	0	0	0	1	0	0	0	No	Yes	Yes	No	No	Yes	Yes	No
1063	Pirarloa	0	0	0	0	0	0	0	No	No	Yes	No	No	Yes	Yes	No
1064	Nishchintapur	0	0	0	3	0	1	0	No	Yes	Yes	No	No	Yes	Yes	No
1065	Karandi	0	0	0	0	0	0	0	No	Yes	Yes	No	No	No	Yes	No
1066	Dandudi	0	0	3	4	8	0	0	No	Yes	Yes	No	No	No	Yes	No
1067	Pialsol	0	0	0	0	0	0	0	No	Yes	Yes	No	No	No	No	No
1068	Sarchakalta	0	0	0	0	0	0	0	No	No	Yes	Yes	No	No	Yes	No
1069	Baragram	0	0	0	0	4	2	2	No	No	Yes	Yes	No	No	No	No
1070	Chak Gopalpur	0	0	0	0	0	0	0	No	Yes	Yes	No	No	No	Yes	No
1071	Rangamatya	0	0	0	0	0	0	0	No	Yes	No	Yes	No	No	Yes	No
1072	Ledadi	0	0	0	0	0	0	0	No	Yes	Yes	No	No	No	Yes	No
1073	Manguralapur	0	3	1	2	0	0	0	No	Yes	Yes	Yes	No	No	Yes	No
1074	Daldali	0	4	5	1	1	0	0	No	Yes	Yes	No	No	No	Yes	No
1075	Manpur	0	0	0	0	0	0	0	No	Yes	Yes	No	No	No	Yes	No
1076	Kapasgora	0	0	0	0	0	0	0	No	Yes	Yes	No	No	No	Yes	No
1077	Chakalta	0	0	0	0	0	0	0	No	Yes	No	No	No	No	No	Yes
1078	Madhuban	0	0	0	0	0	0	0	No	Yes	Yes	No	No	No	No	No
1079	Hura Keshabpur	1	0	1	0	0	0	0	No	Yes	Yes	No	No	No	No	No
1080	Palma	0	0	2	0	0	0	0	No	Yes	Yes	No	No	No	No	No
1081	Satkalja	0	0	0	0	0	0	0	No	Yes	Yes	No	No	No	Yes	No
1082	Amghata	0	0	0	0	0	0	0	No	Yes	Yes	No	No	No	Yes	No
1083	Khairipihira	0	0	0	0	0	0	0	No	Yes	Yes	No	No	Yes	Yes	Yes

Availability of toilet & others Yes / No				Communication and transport facilities (If amenities available code -Yes is given except for Village Pin Code ,If not available within the village , the distance range code viz; a for < 5 Kms, b for 5-10 Kms and c for 10+ kms of nearest place where facility is available is given).								
Community toilet including bath.	Community toilet excluding bath.	Rural sanitary mart or sanitary hardware outlet available near the village.	Community bio- gas or recycle of waste for productive use.	Post office(PO)	Sub post office (SPO)	Post & Telegraph office (P&TO)	Village Pin Code	Telephones (Land lines)	Public call office (PCO)	Mobile phone coverage	Name of Village	Serial Number
47	48	49	50	51	52	53	54	55	56	57	2	1
No	No	No	No	c	Yes	c	723101	c	b	Yes	Layekdi	1042
No	No	No	No	c	c	c	723101	b	c	Yes	Kulgara	1043
No	No	No	No	c	c	c	723101	b	c	Yes	Dumkadi	1044
No	No	No	No	c	c	c	723101	b	c	Yes	Nadiha	1045
No	No	No	No	c	a	c	723101	b	b	Yes	Hatibari	1046
No	No	No	No	a	b	c	723213	b	c	b	Hulung	1047
No	No	No	No	c	Yes	c	723101	c	c	Yes	Kulabahal	1048
No	No	No	No	c	b	c	723148	c	b	Yes	Dapang	1049
No	No	No	No	c	c	c	723148	b	b	Yes	Sijumakhna	1050
											Beshamtanr	1051
No	No	No	No	c	b	c	723148	Yes	c	a	Arjjunjora	1052
No	No	No	No	c	b	c	723148	b	c	b	Kudlung	1053
No	No	No	No	a	b	c	723148	c	c	c	Kurruduba	1054
No	No	No	No	c	Yes	c	723130	b	Yes	Yes	Keshargarh	1055
No	No	No	No	c	a	c	723130	c	c	Yes	Chorgali	1056
No	No	No	No	c	Yes	c	723101	c	c	Yes	Hatikundar	1057
No	No	No	No	c	a	c	723130	c	b	Yes	Amlatara	1058
No	No	No	No	a	c	c	723130	c	b	Yes	Kajali	1059
No	No	No	No	c	a	c	723130	b	c	Yes	Bariarpur	1060
No	No	No	No	c	b	c	723130	b	c	Yes	Chatumatar	1061
No	No	No	No	c	a	c	723130	b	c	Yes	Raisa	1062
No	No	No	No	c	a	c	723130	c	b	Yes	Pirarloa	1063
No	No	Yes	Yes	c	Yes	c	723130	a	c	Yes	Nishchintapur	1064
No	No	No	No	c	a	c	723130	c	c	a	Karandi	1065
No	No	No	No	c	c	c	723151	Yes	c	Yes	Dandudi	1066
No	No	No	No	b		c	723151	b	c	b	Pialsol	1067
No	No	No	No	c	a	c	723151	b	b	Yes	Sarchakalta	1068
No	No	No	No	b	Yes	b	723151	b	c	Yes	Baragram	1069
No	No	No	No	c	b	c	723151	b	c	Yes	Chak Gopalpur	1070
No	No	No	No	c	a	c	723151	a	b	Yes	Rangamatya	1071
No	No	No	No	c	b	c	723151	b	b	Yes	Ledadi	1072
No	No	Yes	No	c	c	c	723101	Yes	b	Yes	Manguralalpur	1073
No	No	No	No	b	Yes	c	723101	a	b	Yes	Daldali	1074
No	No	No	No	c	b	c	723101	b	b	Yes	Manpur	1075
No	No	No	No	c	b	c	723101	b	b	Yes	Kapasgora	1076
No	No	No	No	c	b	c	723101	Yes	b	Yes	Chakalta	1077
No	No	No	No	c	Yes	c	723101	a	b	Yes	Madhuban	1078
No	No	No	No	c	Yes	c	723101	b	b	Yes	Hura Keshabpur	1079
No	No	No	No	c	Yes	c	723202	b	b	c	Palma	1080
No	No	No	No	a	c	c	723101	a	b	Yes	Satkalja	1081
No	No	No	No	a	a	c	723101	a	b	Yes	Amghata	1082
No	No	No	No	b	Yes	c	723101	a	b	Yes	Khairipihira	1083

Communication and transport facilities (If amenities available code -Yes is given except for Village Pin Code ,If not available within the village , the distance range code viz; a for < 5 Kms, b for 5-10 Kms and c for 10+ kms of nearest place where facility is available is given).													Village connected to highway (If amenities available code viz; a for < 5 Kms, b for 5-10 Kms and c for 10+ kms of nearest place where facility is available is given).			
Serial Number	Name of Village	Internet cafes/ Common service centre (CSC)	Private courier facility	Bus service (Public & Private)	Railway stations	Auto/Modified Autos	Taxis and Vans	Tractors	Cycle-pulled rickshaws(Manual & Machine driven)	Carts driven by animals	Sea /River ferry service	Connected to national highway(NH)	Connected to state highway(SH)	Connected to major district road (MDR)	Connected to others district road	Pucca roads
1	2	58	59	60	61	62	63	64	65	66	67	68	69	70	71	72
1042	Layekdi	c	a	Yes	c	c	Yes	a	Yes	Yes	c		Yes		Yes	Yes
1043	Kulgara	b	a	a	c	b	b	Yes	b	Yes	c	a	Yes	a	a	Yes
1044	Dumkadi	b	a	a	c	c	b	a	b	Yes	c	a	a	a	a	a
1045	Nadiha	b	a	a	c	c	b	b			c	a	a	a	a	a
1046	Hatibari	Yes	a	a	c	c	b	a	a	a	c	b				a
1047	Hulung	c	a	b	c	c	c	c	Yes	Yes	c	b	b	b	b	b
1048	Kulabahal	c	a	b	c	b	b	b	b	Yes	c	b	b	b	b	Yes
1049	Dapang	c	a	b	c	c	c	c	b	Yes	c	b	b	b	b	a
1050	Sijumakhna	c	a	b	c	c	c	Yes	Yes	Yes	c	b	b	b	b	Yes
1051	Beshamtanr															
1052	Arjjunjora	b	a	Yes	c	Yes	Yes	Yes	Yes	Yes	c	b	b		Yes	Yes
1053	Kudlung	c	a	a	c	b	a	Yes	Yes	Yes	Yes	b	b	a	Yes	Yes
1054	Kurruduba	c	a	a	c	a	a	a	a	a	c	b		c	a	a
1055	Keshargarh	c	a	Yes	c	c	Yes	Yes	Yes	Yes	c	c	c	b	Yes	Yes
1056	Chorgali	c	a	Yes	c	c	b	b	c	Yes	c	c	c	b	b	Yes
1057	Hatikundar	c	a	Yes	c	c	b	Yes	c	Yes	c	c	c		Yes	a
1058	Amlatara	c	a	Yes	c	c	b	Yes	b	Yes	c	b	b	Yes	Yes	Yes
1059	Kajali	c	a	Yes	c	c	b	Yes	b	Yes	c	b	c		Yes	a
1060	Bariarpur	c	a	a	c	b	b	Yes	b	Yes	c	b	c	a	a	a
1061	Chatumatar	Yes	a	a	c	c	b	b	Yes	Yes	c	b	b	Yes	Yes	Yes
1062	Raisa	c	a	a	c	b	b	Yes	c	Yes	c	b	c	b	a	a
1063	Pirarlloa	b	a	a	c	c	a	Yes	c	Yes	c	c	c	c	c	b
1064	Nishchintapur	b	a	a	c	c	b	Yes	Yes	Yes	c	b	c	b	b	a
1065	Karandi	c	a	Yes	c	c	c	Yes	c	c	c	c	c	Yes	a	Yes
1066	Dandudi	c	a	a	c	c	c	a	a	Yes	c	c	c	a	b	a
1067	Pialsol	c	a	b	c	c	c	c		Yes	c	c	c	b	b	b
1068	Sarchakalta	b	a	a	c	b	b	a	c	Yes	c	b	b	a	a	a
1069	Baragram	b	a	Yes	c	b	b	Yes	b	Yes	c	b	b	Yes	a	a
1070	Chak Gopalpur	c	a	Yes	c	b	a	a	Yes		c	b	b	Yes	Yes	Yes
1071	Rangamatya	c	a	Yes	c	Yes	Yes	a	Yes	Yes	c	c	c	c	Yes	Yes
1072	Ledadi	c	a	Yes	c	c	b	a	a	Yes	c	b	b		Yes	Yes
1073	Manguralapur	a	a	Yes	c	c	Yes	Yes	Yes	Yes	c		Yes	Yes	Yes	Yes
1074	Daldali	a	a	Yes	c	a	a	Yes	Yes	Yes	c	a		Yes		Yes
1075	Manpur	b	a	b	c	Yes	b	b	b	Yes	c	b	b	b	b	b
1076	Kapasgora	c	a	a	c	b	b	Yes	b	Yes	c	c	a	b	b	a
1077	Chakalta	c	a	b	c	b	b	b	Yes	Yes	c		Yes		Yes	Yes
1078	Madhuban	c	a	Yes	c	b	Yes	a	a	Yes	c		Yes		Yes	Yes
1079	Hura Keshabpur	c	a	Yes	c	b	Yes	b	b	Yes	c	a	a		Yes	Yes
1080	Palma	c	a	a	c	b	Yes	Yes	a	Yes	c	a	a		Yes	Yes
1081	Satkalja	c	a	a	c	c	a	a	a	Yes	c	a	a	a	a	a
1082	Amghata	c	a	a	c	a	a	Yes		Yes	c	a	a	a	a	a
1083	Khairipihira	c	a	Yes	c	c	Yes	Yes	b	Yes	c	b	b		Yes	Yes

ys,village roads, banks & credit societies :-Yes is given, If not available within the code viz; a for <5 Kms, b for 5-10 Kms place where facility is available is given).							Availability of miscellaneous facilities (If amenities available code -Yes is given, If not available within the village , the distance range code viz; a for < 5 Kms, b for 5-10 Kms and c for 10+ kms of nearest place where facility is available is given).											
Kutchcha roads	Water bounded macadam(WBM) roads	Navigable waterway (river/canal)(NW)	Footpaths (FP)	Commercial & Co-operative Banks	ATM	Agricultural Credit Societies	Self-Help Group (SHG)	Public distribution system (PDS) shop	Mandis / Regular market	Weekly Haat	Agricultural marketing society	Integrated Child Development Scheme (Nutritional Centres)	Anganwadi Centre (Nutritional Centres)	Others (Nutritional Centres)	Name of Village	Serial Number		
73	74	75	76	77	78	79	80	81	82	83	84	85	86	87		1		
Yes	Yes	a	Yes	a	c	c	Yes	Yes	c	c	Yes	c	Yes	Yes	Layekdi	1042		
Yes	Yes	a	Yes	c	c	c	Yes	Yes	c	c	c	c	Yes	Yes	Kulgara	1043		
Yes	Yes	a	Yes	c	c	b	Yes	a	c	c	c	Yes	Yes	Yes	Dumkadi	1044		
Yes	a			b	c	c	Yes	Yes	c	b	c	Yes	Yes	Yes	Nadiha	1045		
Yes				a	b	Yes	Yes	Yes	Yes	b	Yes	c	Yes	Yes	Hatibari	1046		
Yes	b	b	Yes	c	c	c	Yes	Yes	c	Yes	b	Yes	Yes	Yes	Hulung	1047		
Yes	c			a	c	c	Yes	Yes	c	a	c	Yes	Yes	Yes	Kulabahal	1048		
Yes	a	a	Yes	Yes	c	c	Yes	b	c	b	b	Yes	Yes	Yes	Dapang	1049		
Yes			Yes	b	c	c	Yes	a	c	b	b	b	c	Yes	Sijumakhna	1050		
															Beshamtanr	1051		
Yes	Yes	Yes	Yes	b	c	c	Yes	Yes	c	Yes	b	a	a	c	Arjjunjora	1052		
Yes		b	Yes	c	c	c	Yes	Yes	c	a	c	Yes	c	Yes	Kudlung	1053		
Yes	Yes			b	b	c	Yes	a	c	b	b	c	Yes	Yes	Kurruduba	1054		
Yes	Yes			Yes	c	Yes	Yes	Yes	c	Yes	Yes	c	Yes	Yes	Keshargarh	1055		
Yes	Yes	b	Yes	b	c	c	Yes	b	c	b	b	c	Yes	Yes	Chorgali	1056		
Yes	Yes	a	Yes	c	c	c	Yes	a	c	a	c	Yes	Yes	Yes	Hatikundar	1057		
Yes	Yes	b	Yes	c	c	c	Yes	Yes	c	a	c	Yes	Yes	Yes	Amlatara	1058		
Yes	Yes	Yes	Yes	c	c	c	Yes	Yes	c	a	c	Yes	Yes	Yes	Kajali	1059		
Yes	a	c	c	c	c	c	Yes	b	c	b	a	c	Yes	Yes	Bariapur	1060		
Yes	Yes		Yes	a	c	c	Yes	Yes	c	c	Yes	Yes	Yes	Yes	Chatumatar	1061		
a	a		Yes	b	c	c	Yes	a	b	a	c	Yes	c	Yes	Raisa	1062		
Yes	Yes	Yes	a	b	c	c	Yes	a	c	b	c	Yes	c	Yes	Pirarlloa	1063		
Yes		a		a	c	Yes	Yes	Yes	b	a	Yes	Yes	c	Yes	Nishchintapur	1064		
Yes	Yes	a	c	c	c	c	Yes	a	c	a	c	Yes	c	Yes	Karandi	1065		
Yes		Yes	Yes	b	c	c	Yes	Yes	c	a	a	Yes	c	Yes	Dandudi	1066		
Yes	b	Yes	Yes	b	c	c	Yes	Yes	c	b	c	Yes	Yes	Yes	Pialsol	1067		
Yes			Yes	a	c	c	Yes	Yes	c	a	c	a	Yes	Yes	Sarchakalta	1068		
Yes			Yes	Yes	c	b	Yes	Yes	Yes	c	Yes	Yes	Yes	Yes	Baragram	1069		
Yes	Yes	c	Yes	b	c	b	Yes	a	c	a	b	a	a	b	Chak Gopalpur	1070		
Yes	Yes		Yes	a	c	Yes	Yes	a	c	a	a	Yes	Yes	Yes	Rangamatya	1071		
Yes	Yes	c	Yes	b	c	c	Yes	a	c	a	b	Yes	a	a	Ledadi	1072		
Yes	Yes	a	Yes	b	c	c	Yes	Yes	Yes	b	b	Yes	Yes	Yes	Manguralalpur	1073		
Yes	Yes	Yes		b	c	c	Yes	Yes	c	b	Yes	b	Yes	Yes	Daldali	1074		
Yes	Yes	c	Yes	b	c	c	Yes	Yes	c	b	b	Yes	Yes	Yes	Manpur	1075		
Yes	b	b	Yes	c	c	c	Yes	b	c	b	b	Yes	Yes	Yes	Kapasgora	1076		
Yes	Yes	c	Yes	b	c	c	Yes	Yes	c	b	b	Yes	Yes	Yes	Chakalta	1077		
Yes	Yes	Yes	Yes	a	c	c	Yes	a	c	b	Yes	Yes	b	Yes	Madhuban	1078		
Yes	Yes	Yes	Yes	b	c	c	Yes	Yes	c	Yes	b	Yes	Yes	Yes	Hura Keshabpur	1079		
Yes	Yes		Yes	a	c	c	Yes	Yes	c	b	Yes	b	Yes	Yes	Palma	1080		
Yes	a		Yes	a	c	c	Yes	a	c	a	c	Yes	Yes	Yes	Satkalja	1081		
Yes	a	Yes		Yes	c	c	Yes	a	c	a	c	c	Yes	Yes	Amghata	1082		
Yes	Yes		Yes	a	c	c	Yes	Yes	c	Yes	c	c	Yes	Yes	Khairipihira	1083		

Availability of miscellaneous facilities (If amenities available code -Yes is given, If not available within the village , the distance range code viz; a for < 5 Kms, b for 5-10 Kms and c for 10+ kms of nearest place where facility is available is given).												Availability of electricity (Yes/No)			
Serial Number	Name of Village	ASHA (Accredited Social Health Activist)	Community centre with/without TV	Sports Field,	Sports Club / Recreation Centre	Cinema / Video Hall	Public Library	Public Reading Room	Newspaper Supply	Assembly Polling station	Birth & Death Registration Office	Power Supply for Domestic Use (ED)	Power Supply for Agricultural Use (EAG)	Power Supply for Commercial Use (EC)	Power Supply for All Uses (EA)
1	2	88	89	90	91	92	93	94	95	96	97	98	99	100	101
1042	Layekdi	Yes	Yes	a	Yes	b	Yes	Yes	a	a	Yes	Yes	No	No	No
1043	Kulgara	Yes	Yes	Yes	Yes	c	Yes	b	b	a	b	Yes	No	No	No
1044	Dumkadi	Yes	Yes	Yes	Yes	c	b	b	a	a	b	Yes	No	No	No
1045	Nadiha	Yes	c	Yes	Yes	c	b	Yes	Yes	Yes	b	Yes	No	No	No
1046	Hatibari	Yes	Yes	Yes	c	Yes	Yes	a	Yes	a	Yes	Yes	No	No	No
1047	Hulung	Yes	c	a	Yes	b	b	Yes	b	Yes	a	Yes	No	No	No
1048	Kulabahal	Yes	b	b	c	c	b	b	Yes	Yes	a	Yes	No	Yes	No
1049	Dapang	Yes	c	c	c	c	c	a	Yes	Yes	Yes	Yes	No	No	No
1050	Sijumakhna	a	Yes	Yes	b	b	b	b	Yes	Yes	Yes	Yes	No	No	No
1051	Beshamtanr														
1052	Arjunjora	Yes	Yes	b	Yes	b	b	b	b	Yes	c	Yes	No	Yes	No
1053	Kudlung	Yes	Yes	Yes	Yes	Yes	Yes	Yes	Yes	Yes	a	Yes	No	Yes	No
1054	Kurruduba	c	c	Yes	c	c	c	c	c	c	a	Yes	No	No	No
1055	Keshargarh	Yes	c	c	c	c	c	Yes	Yes	Yes	Yes	Yes	Yes	Yes	Yes
1056	Chorgali	Yes	c	c	c	c	c	c	Yes	Yes	a	Yes	No	No	No
1057	Hatikundar	Yes	c	c	c	c	a	a	Yes	Yes	a	Yes	No	Yes	No
1058	Amlatara	Yes	Yes	Yes	Yes	Yes	Yes	Yes	Yes	Yes	a	Yes	No	Yes	No
1059	Kajali	Yes	Yes	Yes	Yes	Yes	a	Yes	Yes	a	a	Yes	No	Yes	No
1060	Bariarpur	Yes	c	a	b	c	a	a	Yes	Yes	a	Yes	No	No	No
1061	Chatumatar	Yes	Yes	Yes	Yes	b	a	Yes	Yes	a	a	Yes	No	No	No
1062	Raisa	Yes	c	b	c	c	b	b	Yes	Yes	a	Yes	No	No	No
1063	Pirarloa	Yes	Yes	c	a	c	c	b	Yes	a	b	Yes	No	No	No
1064	Nishchintapur	Yes	c	a	c	c	a	b	Yes	Yes	a	Yes	No	No	No
1065	Karandi	Yes	c	Yes	Yes	c	a	a	Yes	Yes	a	Yes	No	No	No
1066	Dandudi	a	Yes	a	Yes	c	b	b	Yes	Yes	b	Yes	No	No	No
1067	Pialsol	b	c	c	c	c	b	b	b	a	b	Yes	No	No	No
1068	Sarchakalta	Yes	c	c	c	c	b	c	a	Yes	c	Yes	No	Yes	No
1069	Baragram	Yes	b	c	c	b	a	Yes	Yes	Yes	Yes	Yes	No	Yes	No
1070	Chak Gopalpur	a	b	b	b	a	a	a	Yes	a	Yes	Yes	No	No	No
1071	Rangamatya	Yes	Yes	a	Yes	c	a	Yes	a	a	c	Yes	No	Yes	No
1072	Ledadi	Yes	b	a	b	b	b	b	a	a	b	Yes	No	No	No
1073	Manguralalpur	Yes	a	Yes	c	Yes	Yes	Yes	a	Yes	Yes	Yes	Yes	Yes	Yes
1074	Daldali	Yes	a	Yes	Yes	a	Yes	Yes	Yes	Yes	Yes	Yes	Yes	Yes	Yes
1075	Manpur	Yes	Yes	b	b	Yes	b	a	a	b	Yes	Yes	No	No	No
1076	Kapasgora	Yes	Yes	b	b	b	b	b	b	b	b	Yes	No	No	No
1077	Chakalta	Yes	Yes	Yes	Yes	b	Yes	Yes	a	Yes	b	Yes	No	Yes	No
1078	Madhuban	Yes	Yes	a	Yes	a	Yes	a	Yes	Yes	Yes	Yes	No	Yes	No
1079	Hura Keshabpur	Yes	Yes	a	Yes	b	Yes	a	Yes	Yes	Yes	Yes	No	No	No
1080	Palma	Yes	Yes	a	Yes	b	Yes	Yes	a	Yes	Yes	Yes	No	No	No
1081	Satkalja	Yes	a	a	b	c	a	a	Yes	a	a	Yes	No	No	No
1082	Amghata	Yes	a	a	a	c	a	a	a	Yes	a	Yes	No	No	No
1083	Khairipihira	Yes	c	Yes	Yes	Yes	Yes	a	Yes	Yes	b	Yes	No	Yes	No

Nearest Town		Land Use								
		Area under different types of land use (in hectares rounded up to one decimal place)								
Name	Distance range code i.e. a for < 5 Kms, b for 5-10 Kms and c for 10+ kms .	Forests	Area under Non-agricultural Uses	Barren and Un-cultivable land	Permanent Pastures and Other Grazing Lands	Land Under Miscellaneous Tree Crops etc.	Culturable Waste Land	Name of Village	Serial Number	
102	103	104	105	106	107	108	109	2	1	
PURULIA	c	0	5.2	0	0	0	0.4	Layekdi	1042	
PURULIA	c	33	93.5	0	0	0	68.6	Kulgara	1043	
PURULIA	c	20	104.6	0	0	0	41.7	Dumkadi	1044	
PURULIA	c	16	91.6	0	0	0	137	Nadiha	1045	
PURULIA	c	10	10	0	0	0	5.4	Hatibari	1046	
PURULIA	c	4	18.5	0	0	0	26.1	Hulung	1047	
PURULIA	c	10	86.2	0	0	0	9.8	Kulabahal	1048	
PURULIA	c	108.9	2.2	0	0	0	24.3	Dapang	1049	
PURULIA	c	127.5	92.2	0	0	0	91.5	Sijumakhna	1050	
		40.5	2.2	0	0	0	0	Beshamtanr	1051	
PURULIA	c	39.2	45.7	0	0	0	56.6	Arjjunjora	1052	
PURULIA	c	637	156.1	0	0	0	42.9	Kudlung	1053	
PURULIA	c	550	67	0	0	0	54.6	Kurruduba	1054	
PURULIA	c	635	37.8	0	0	0	255	Keshargarh	1055	
PURULIA	c	100.4	127.1	0	0	0	55	Chorgali	1056	
PURULIA	c	0	90.7	0	0	0	344	Hatikundar	1057	
PURULIA	c	5.7	22.9	0	0	0	105.2	Amlatara	1058	
PURULIA	c	1	11.3	0	0	0	16.6	Kajali	1059	
PURULIA	c	14	44.8	0	0	0	121.4	Bariarpur	1060	
PURULIA	c	19	44.2	0	0	0	101.2	Chatumatar	1061	
PURULIA	c	56	24.3	0	0	0	28.3	Raisa	1062	
PURULIA	c	0	108	0	0	0	48.3	Pirarloa	1063	
PURULIA	c	10	44.6	0	0	0	40.5	Nishchintapur	1064	
PURULIA	c	90	71.4	0	0	0	121.4	Karandi	1065	
PURULIA	c	47	28.3	0	0	0	40.5	Dandudi	1066	
PURULIA	c	30	20	0	0	0	14.6	Pialsol	1067	
PURULIA	c	0	40.5	0	0	0	12.4	Sarchakalta	1068	
PURULIA	c	37	54.8	0	0	0	44.3	Baragram	1069	
PURULIA	c	17.8	5.7	0	0	0	4	Chak Gopalpur	1070	
PURULIA	c	140.5	54.3	0	0	0	30.4	Rangamatya	1071	
PURULIA	c	103	41.9	0	0	0	82.7	Ledadi	1072	
PURULIA	c	140	435.2	0	0	0	132	Manguralalpur	1073	
PURULIA	c	52	71	0	0	0	76.7	Daldali	1074	
PURULIA	c	46	13.4	0	0	0	8.6	Manpur	1075	
PURULIA	c	10	32.5	0	0	0	24	Kapasgora	1076	
PURULIA	c	0	40.3	0	0	0	18	Chakalta	1077	
PURULIA	c	3	40	0	0	0	89	Madhuban	1078	
PURULIA	c	3	49.4	0	0	0	29	Hura Keshabpur	1079	
PURULIA	c	0.4	15.4	0	0	0	64.4	Palma	1080	
PURULIA	c	1.2	7.7	0	0	0	20.4	Satkalja	1081	
PURULIA	c	2.9	15.3	0	0	0	10	Amghata	1082	
PURULIA	c	5	524.5	0	0	0	7	Khairipihira	1083	

Land Use												
Area under different types of land use (in hectares rounded up to one decimal place)							Area irrigated by source (in hectare).					
Serial Number	Name of Village	Fallow lands other than current fallows	Current Fallows	Net Area Sown	Total Irrigated Land Area	Total Un-irrigated Land Area	Canals (C)	Wells/Tube-wells(W/TW)	Tanks/Lakes(T/L)	Water Falls(WF)	Others(O)	
1	2	110	111	112	113	114	115	116	117	118	119	
1042	Layekdi	0	0	124	85	39	0	0	85	0	0	
1043	Kulgara	0	0	333	28	305	0	0	28	0	0	
1044	Dumkadi	0	0	282	28	254	0	0	28	0	0	
1045	Nadiha	0	0	208	106	102	0	0	106	0	0	
1046	Hatibari	0	0	101.9	16.9	85	0	1.5	12.9	0	2.5	
1047	Hulung	0	0	174.9	30	144.9	0	1	27.5	0	1.5	
1048	Kulabahal	0	0	265	25	240	0	2	23	0	0	
1049	Dapang	0	0	87	73	14	2.5	14	52.4	1	3	
1050	Sijumakhna	0	0	240	60	180	0	5	47	0	8	
1051	Beshamtanr	0	0	67	25	42	0	4	17	0	4	
1052	Arjjunjora	0	0	189	40	149	12	28	0	0	0	
1053	Kudlung	0	0	318	125	193	0	0	108	0	17	
1054	Kurruduba	0	0	104	15	89	0	0	15	0	0	
1055	Keshargarh	0	0	471	146	325	0	0	110	0	36	
1056	Chorgali	0	0	110	20	90	1	18.4	0	0	0.6	
1057	Hatikundar	0	0	287	28	259	0	0	28	0	0	
1058	Amlatara	0	0	196.8	45	151.8	0	0	40	0	5	
1059	Kajali	0	0	109	31	78	0	0	31	0	0	
1060	Bariarpur	0	0	263	28	235	0	0	28	0	0	
1061	Chatumatar	0	0	255	36	219	0	0	36	0	0	
1062	Raisa	0	0	136	3	133	0	0	3	0	0	
1063	Pirarlloa	0	0	121	4	117	0	0	4	0	0	
1064	Nishchintapur	0	0	137	20	117	2	18	0	0	0	
1065	Karandi	0	0	201.5	37	164.5	0	2	35	0	0	
1066	Dandudi	0	0	222.4	0.4	222	0	0.4	0	0	0	
1067	Pialsol	0	0	102	15	87	0	2	12	0	1	
1068	Sarchakalta	0	0	132.7	11.3	121.4	0	3.1	8.2	0	0	
1069	Baragram	0	0	325	36	289	0	6	30	0	0	
1070	Chak Gopalpur	0	0	46.4	8	38.4	0	0	8	0	0	
1071	Rangamatya	0	0	169	30	139	0	5	25	0	0	
1072	Ledadi	0	0	98	70	28	28	0	1.4	40.6	0	
1073	Manguralapur	0	0	602	54	548	0	20	34	0	0	
1074	Daldali	0	0	479	141	338	0	1.5	139.5	0	0	
1075	Manpur	0	0	356.6	26	330.6	4	22	0	0	0	
1076	Kapasgora	0	0	141	12	129	2	10	0	0	0	
1077	Chakalta	0	0	305	42	263	0	2	40	0	0	
1078	Madhuban	0	0	180	13	167	0	0	13	0	0	
1079	Hura Keshabpur	0	0	276.9	45	231.9	0	0	45	0	0	
1080	Palma	0	0	55	38	17	0	0	38	0	0	
1081	Satkalja	0	0	33.9	33.9	0	0	0.6	33.3	0	0	
1082	Amghata	0	0	86	26	60	0	0	26	0	0	
1083	Khairipihira	0	0	90.5	50	40.5	0	45	5	0	0	

Name of three most important commodities manufactured			Name of Village	Serial Number
First	Second	Third		
120	121	122	2	1

Potter			Layekdi	1042
Potter			Kulgara	1043
Potter			Dumkadi	1044
Potter			Nadiha	1045
			Hatibari	1046
			Hulung	1047
			Kulabahal	1048
			Dapang	1049
			Sijumakhna	1050
			Beshamtanr	1051
			Arjjunjora	1052
			Kudlung	1053
			Kurruduba	1054
Sauitary Mart	Pottary		Keshargarh	1055
			Chorgali	1056
			Hatikundar	1057
			Amlatara	1058
			Kajali	1059
Brick			Bariarpur	1060
			Chatumatar	1061
			Raisa	1062
			Pirarloa	1063
			Nishchintapur	1064
			Karandi	1065
			Dandudi	1066
			Pialsol	1067
			Sarchakalta	1068
			Baragram	1069
			Chak Gopalpur	1070
			Rangamatya	1071
			Ledadi	1072
			Manguralalpur	1073
Potter			Daldali	1074
			Manpur	1075
			Kapasgora	1076
			Chakalta	1077
			Madhuban	1078
			Hura Keshabpur	1079
			Palma	1080
			Satkalja	1081
			Amghata	1082
			Khairipihira	1083

Census of India 2011
Amenities and Land use

Serial Number	Name of Village	Location code no.	Total area of the village (in hectares rounded up to one decimal place)	Total population (2011 census)	Number of households (2011 census)	Number of educational amenities available in village , the distance range code viz; a for 0-5 kms, b for 5-10 kms, c for 10+ kms of nearest place where facility is available							
						Pre-Primary school (PP)	Primary school (P)	Middle school (M)	Secondary School (S)	Senior Secondary school (SS)	Degree college of arts - science & commerce (ASC)	Engineering college(EC)	Medical college (MC)
1	2	3	4	5	6	7	8	9	10	11	12	13	14
1084	Dhokata	330884	137.3	1289	247	2	2 a	a	b	c	c	c	
1085	Deuli	330885	488.8	1752	350	2	2 a	a	a	a	c	c	
1086	Kusumjuria	330886	428.9	1057	208	2	2	2	1 b	b	b	c	
1087	Garurbasa	330887	222.9	593	106	1	1 a	b	b	b	b	b	
1088	Phuphundi	330888	311.4	722	137	2	2 a	b	b	b	c	c	
1089	Bhagaband	330889	696.4	3147	615	4	4	1	1	1	1 c	c	
1090	Palgan	330890	67	925	179	2	2	2 b	b	b	b	c	
1091	Matipur	330891	709	1914	367	5	5	1 a	a	b	c	c	
1092	Hura	330892	325.6	3419	725	4	4	5	3	5 a	c	c	
1093	Paharpur	330893	268.7	740	152	4	4 a	a	a	b	b	c	
1094	Pratappur	330894	284.7	351	75	2	2 a	a	a	b	c	c	
1095	Pakhuria	330895	694.7	1929	356	2	2 b	a	a	b	b	c	
1096	Pursudadi	330896	101.6	269	53	1	1	1 a	a	a	c	c	
1097	Nawadi	330897	529.7	2235	474	3	3	1 a	a	b	c	c	
1098	Kundrudi	330898	163.8	417	87	3	3	1 b	b	c	c	c	
1099	Kaliabasa	330899	675.4	2064	407	2	2	1	2 b	c	c	c	
1100	Chirugora	330900	152	0	0								
1101	Tanginayada	330901	481.6	2483	537	4	4	1 a	a	c	c	c	
1102	Dangapahari alias Dhangagara	330902	83.8	307	63	1	1 a	b	c	c	c	c	
1103	Kumrabad	330903	194.1	343	71	1	1 b	a	b	c	c	c	
1104	Shamukgarya	330904	398.5	1037	236	2	2	b	b	c	c	c	
1105	Kunardi	330905	215.7	541	115	1	1 a	a	c	c	c	c	
1106	Dhabani	330906	890	3035	596	4	4	2	2 b	c	c	c	
1107	Chhalagara	330907	55.9	288	60	1	1 a	a	a	c	c	c	
1108	Bishpuria	330908	770.3	3661	761	2	3	3	2	2 c	c	c	
1109	Rampur	330909	198.9	709	148	2	2	b	b	c	c	c	
1110	Jorberya	330910	220.7	530	116	2	2	2 a	a	c	c		
1111	Dimbad	330911	102.1	264	50	1	1 c	a	a	c	c	c	
1112	Sinara	330912	28.2	89	20	3	3 a	a	a	c	c	c	
1113	Majhladanga	330913	123.5	139	26	1	1	a	a	c	c	c	
1114	Rakshyara	330914	251.1	2387	486	3	3	1	1	1 c	c	c	
1115	Dhadkigora	330915	14.9	0	0								
1116	Chanchhipathar	330916	93.4	418	62	1	1	a	a	c	c	c	
1117	Parsia	330917	161.6	4075	774	5	5 c	a	b	c	c	c	
Block T O T A L :			38220.6	143575	28368	237	247	65	33	21	1	4	4

- Village Directory

(As in 2009)

le. (If not available within the : < 5 Kms, b for 5-10 Kms and c cility is available is given).															Number of Medical Amenities available. (If not available within the village , the distance range code viz; a for < 5 Kms, b for 5-10 Kms and c for 10+ kms of nearest place where facility is available is given).															Name of Village	Serial Number
15	16	17	18	19	20	21	22	23	24	25	26	27	28	29	30	31															
Management institute (MI)	Polytechnic (Pt)	Vocational training school /ITI	Non-formal training centre (NFTC)	Special school for disabled (SSD)	Others (specify)	Community health centre (CHC)	Primary health centre (PHC)	Primary health sub centre (PHS)	Maternity and child welfare centre (MCW)	T.B. clinic (TBC)	Hospital-allopathic (HA)	Hospital-alternative medicine (HO)	Dispensary (D)	Veterinary hospital (VH)	Mobile health clinic (MHC)	Family welfare centre (FWC)															
c	c	c	b	c													Dholkata	1084													
c	c	c	c	c	1	c	a	a	c	c	c	c	a	c	c	c	Deuli	1085													
c		c	c	a	c	c	b	a		c	c	c	c				Kusumjuria	1086													
c	c	c	c	c	c	c	c	b	a	c	c	b	b	b	c	c	Garurbasa	1087													
c	c	c	c			c	b		1	c	b	b	c	b		b	Phuphundi	1088													
c	c	c	c		a	c	a	a	a	c	a		b	a		a	Bhagaband	1089													
c	c	c	c	c	2	a	a	a	a	a	a	a	a	a	c	a	Palgan	1090													
c	c	c	b	c	2	1		1	1	1	1	1	1	4	1	1	Matipur	1091													
c	c	a	c			a	a	1	a	a	a	a	2	a	c	a	Hura	1092													
c	c	c	a	c		a	a	c	a	c	a	a	a	a	c	a	Paharpur	1093													
c	c	c	a	c		a	a	a	a	a	a	a	a	a		a	Pratappur	1094													
c	c	c	a	c		c	b	1	c	c	a	a	c	b		c	Pakhuria	1095													
c	c	c				b	b	a		b	b	b	b	b			Pursudadi	1096													
c	c	b	2	c				1	b	b		b	b				Nawadi	1097													
c	b	b	c			b	b	1	1	b	b	b	b	b	b		Kundrudi	1098													
c	c	b				b	b	2	b	b	b	c	b	c	b		Kaliabasa	1099													
																	Chirugora	1100													
c	c	a	c			c	c	a	c	c	c	c	c	a			Tanginayada	1101													
c	c	b	b	c		c	b	a	a	c	b	b	b	b	a	a	Dangapahari alias Dhangagara	1102													
c	c	b	a	c		c	b	a	a	a	b	b	b	b		a	Kumrabad	1103													
c	c	c	a	b	c	c	b	a	b	b	b	c	b	b		a	Shamukgarya	1104													
2	2	1	a			c	b	a	a	c	b	b	b	b		a	Kunardi	1105													
c	c	a	b	c	2	b	b			b	b	b	b	b		a	Dhabani	1106													
c	c	a	2	c		b	b	a	b	b	b	b	a	a		a	Chhalagara	1107													
c	c	2	c	c		b	c	1	a	b	b	b			c	a	Bishpuria	1108													
c	c	b	b	c		c	c			c	c	c	b	b	c		Rampur	1109													
c	c	a	c	c		c	c	a	a	c	c	c	a	a	c	a	Jorberya	1110													
c	c	c	c	c		c	c	a	c	c	c	c	a	a	c	a	Dimbad	1111													
c	c	c	c	c		c	c	a	c	c	c	c	a	a	c	a	Sinara	1112													
c	c	c	c	c		c	c	a	c	c	c	c	a	a	c	a	Majhladanga	1113													
c	c	c	c	c		c	c	1	c	c	c	c	a	a	a	1	Rakshyara	1114													
																	Dhadkigora	1115													
c	c	c	c	c	c	c	c	a	a	c	c	c	a	a	c	a	Chanchhipathar	1116													
c	c	c	c	c		c	c	1	1	c	c	c	b	b	c	1	Parsia	1117													
4	4	4	17	7	43	1	3	28	3	2	2	3	5	4	1	5	: Block TOTAL														

Serial Number	Name of Village	Number of Non-Government Medical Amenities available.							Availability of drinking water - Yes / No							
		Charitable non Govt. hospital/Nursing home.	Medical practitioner with MBBS Degree	Medical practitioner with other degree	Medical practitioner with no degree	Traditional practitioner and faith healer .	Medicine Shop	Others	Tap water (Treated/Untreated)	Well water (Covered / Uncovered well)	Hand Pump	Tube wells / Bore well	Spring	River / Canal	Tank / Pond / Lake	Others
1	2	32	33	34	35	36	37	38	39	40	41	42	43	44	45	46
1084	Dhokata	0	0	0	0	0	0	0	No	Yes	Yes	No	No	No	Yes	No
1085	Deuli	0	0	0	0	0	0	0	No	Yes	Yes	No	No	No	Yes	No
1086	Kusumjuria	0	0	0	0	0	0	0	No	Yes	Yes	No	No	No	Yes	No
1087	Garurbasa	0	0	0	0	0	0	0	No	Yes	No	Yes	No	Yes	Yes	No
1088	Phuphundi	0	0	0	0	0	0	0	No	Yes	No	Yes	No	No	Yes	No
1089	Bhagaband	1	2	0	0	0	2	0	No	Yes	No	Yes	No	No	Yes	No
1090	Palgan	0	0	0	0	0	0	0	No	Yes	Yes	Yes	No	No	Yes	Yes
1091	Matipur	0	0	0	0	0	0	0	No	Yes	Yes	Yes	No	No	Yes	No
1092	Hura	7	7	3	3	3	0	0	Yes	Yes	Yes	No	No	No	No	No
1093	Paharpur	0	0	0	0	0	0	0	No	Yes	Yes	Yes	No	No	No	No
1094	Pratappur	0	0	0	0	0	0	0	No	Yes	Yes	No	No	Yes	Yes	No
1095	Pakhuria	0	0	0	0	0	0	0	No	Yes	Yes	No	No	Yes	Yes	No
1096	Pursudadi	0	0	0	0	0	0	0	No	Yes	Yes	No	No	No	No	No
1097	Nawadi	0	0	0	0	3	2	0	No	Yes	Yes	No	No	No	Yes	No
1098	Kundrudi	0	0	0	0	2	0	0	No	Yes	Yes	No	No	No	Yes	No
1099	Kaliabasa	0	0	3	0	2	0	0	No	Yes	Yes	No	No	Yes	Yes	No
1100	Chirugora															
1101	Tanginayada	0	0	2	0	2	0	0	No	Yes	Yes	No	No	Yes	Yes	No
1102	Dangapahari alias Dhangagara	2	2	2	2	2	2	2	No	No	Yes	No	No	No	No	No
1103	Kumrabad	0	0	0	0	0	0	0	No	Yes	Yes	No	No	No	No	No
1104	Shamukgarya	0	0	0	0	2	0	0	No	Yes	Yes	No	No	No	No	No
1105	Kunardi	0	0	0	0	0	0	0	No	Yes	Yes	No	No	No	Yes	No
1106	Dhabani	2	2	2	2	2	2	2	No	Yes	Yes	No	No	No	No	No
1107	Chhalagara	0	0	0	0	0	0	0	No	Yes	Yes	No	No	No	Yes	No
1108	Bishpuria	0	2	2	5	1	2	0	No	Yes	Yes	No	No	No	Yes	No
1109	Rampur	0	0	0	0	1	0	0	No	Yes	Yes	No	No	No	Yes	No
1110	Jorberya	0	0	0	0	4	0	0	No	Yes	Yes	No	No	No	Yes	No
1111	Dimbad	0	0	0	0	0	0	0	No	Yes	Yes	No	No	No	Yes	No
1112	Sinara	0	0	0	0	0	0	0	No	Yes	Yes	No	No	No	Yes	No
1113	Majhladanga	0	0	0	0	0	0	0	No	Yes	Yes	No	No	Yes	Yes	No
1114	Rakshyara	0	1	0	3	0	1	0	No	Yes	Yes	No	No	No	Yes	No
1115	Dhadkigora															
1116	Chanchhipathar	0	0	0	0	0	0	0	No	Yes	Yes	No	No	No	Yes	No
1117	Parsia	0	1	0	1	2	1	0	No	Yes	Yes	No	No	No	Yes	No
Block T O T A L :		17	26	43	47	50	64	12	1	104	100	20	0	22	84	6

Availability of toilet & others Yes / No				Communication and transport facilities (If amenities available code -Yes is given except for Village Pin Code ,If not available within the village , the distance range code viz; a for < 5 Kms, b for 5-10 Kms and c for 10+ kms of nearest place where facility is available is given).								
Community toilet including bath.	Community toilet excluding bath.	Rural sanitary mart or sanitary hardware outlet available near the village.	Community bio- gas or recycle of waste for productive use.	Post office(PO)	Sub post office (SPO)	Post & Telegraph office (P&TO)	Village Pin Code	Telephones (Land lines)	Public call office (PCO)	Mobile phone coverage	Name of Village	Serial Number
47	48	49	50	51	52	53	54	55	56	57	2	1
No	No	No	No	c	c	c	723101	c	b	Yes	Dhokata	1084
No	No	No	No	c	c	c	723121	b	b	Yes	Deuli	1085
No	No	No	No	Yes	c	c	723101	c	b	Yes	Kusumjuria	1086
Yes	No	No	No	a	c	c	723101	b	b	Yes	Garurbasa	1087
No	No	No	No	a	b	c	723101	b	a	Yes	Phuphundi	1088
No	No	No	No	a	a	c	723101	Yes	b	Yes	Bhagaband	1089
No	No	Yes	No	b	a	c	723132	b	b	Yes	Palgan	1090
No	No	Yes	No	a	a	c	723130	Yes	b	Yes	Matipur	1091
No	No	Yes	No	c	Yes	c	723130	Yes	b	Yes	Hura	1092
No	No	No	No	a	a	c	723130	a	b	Yes	Paharpur	1093
No	No	No	No	a	a	c	723130	a	b	Yes	Pratappur	1094
No	No	No	No	c	a	c	723130	a	c	Yes	Pakhuria	1095
No	No	Yes	No	b	a	c	723130	b	b	Yes	Pursudadi	1096
No	No	No	No	b	Yes	c	723130	b	b	Yes	Nawadi	1097
No	No	No	No	a	b	c	723130	b	b	a	Kundrudi	1098
No	No	No	No	c	b	Yes	723130	b	b	Yes	Kaliabasa Chirugora	1099 1100
No	No	No	No	c	c	Yes	723130	c	b	Yes	Tanginayada	1101
No	No	No	No	a	b	c	723130	b	c	b	Dangapahari alias Dhangagara	1102
No	No	No	No	a	b	c	723130	b	c	Yes	Kumrabad	1103
No	No	No	No	a	b	c	723130	b	c	a	Shamukgarya	1104
No	No	No	No	a	b	c	723130	a	b	Yes	Kunardi	1105
No	No	No	No		b	b	723130	b	c	Yes	Dhabani	1106
No	No	No	No	b	a	c	723130	b	b	Yes	Chhalagara	1107
Yes	No	No	No	b	Yes	c	723130	Yes	b	Yes	Bishpuria	1108
No	No	No	No	c	a	c	723130	Yes	b	Yes	Rampur	1109
No	No	No	No	c	a	c	723130	b	b	Yes	Jorberya	1110
No	No	No	No	c	a	c	723130	c	b	Yes	Dimbad	1111
No	No	No	No	c	a	c	723130	c	b	Yes	Sinara	1112
No	No	No	No	c	a	c	723130	c	b	Yes	Majhladanga	1113
No	No	No	No	Yes	c	c	723130	c	b	Yes	Rakshyara Dhadkigora	1114 1115
No	No	No	No	c	a	c	723130	c	b	Yes	Chanchhipathar	1116
No	No	No	No	c	a	c	723130	c	b	Yes	Parsia	1117
3	0	10	1	3	18	5	111	13	3	95	: Block T O T A L	

Communication and transport facilities (If amenities available code -Yes is given except for Village Pin Code ,If not available within the village , the distance range code viz; a for < 5 Kms, b for 5-10 Kms and c for 10+ kms of nearest place where facility is available is given).													Village connected to highway (If amenities available code viz; a for < 5 Kms, b for 5-10 Kms and c for 10+ kms of nearest place where facility is available is given).			
Serial Number	Name of Village	Internet cafes/ Common service centre (CSC)	Private courier facility	Bus service (Public & Private)	Railway stations	Auto/Modified Autos	Taxis and Vans	Tractors	Cycle-pulled rickshaws(Manual & Machine driven)	Carts driven by animals	Sea /River ferry service	Connected to national highway(NH)	Connected to state highway(SH)	Connected to major district road (MDR)	Connected to others district road	Pucca roads
1	2	58	59	60	61	62	63	64	65	66	67	68	69	70	71	72
1084	Dhokkata	c	a	Yes	c	c	b	Yes	a	c	Yes	b	b	Yes	Yes	
1085	Deuli	c	a	a	c	c	Yes	Yes	b	Yes	c	b	b	b	b	Yes
1086	Kusumjuria	b	a	a	c	c	c	b	b	b	Yes	b	b	b	b	a
1087	Garurbasa	b	a	b	c	b	b	Yes			c	b	c	b	b	Yes
1088	Phuphundi	b	a	b	c	b	b	Yes	Yes	b	c	b	b	b	b	b
1089	Bhagabandi	b	a	a	c	a	Yes	Yes	Yes		c		Yes	Yes	Yes	a
1090	Palgan	b	a	Yes	Yes	Yes	Yes	Yes	Yes	Yes	c	b		Yes	Yes	Yes
1091	Matipur	b	a	a	c	a	a	Yes	Yes	Yes	c	a	a	a	a	a
1092	Hura	Yes	a	Yes	c	c	c	a	Yes	Yes	c		Yes		Yes	Yes
1093	Paharpur	b	a	a	c	c	b		Yes		Yes	a	a	a	c	a
1094	Pratappur	a	a	a	c	c	a	Yes	a	Yes	c	a		a	a	a
1095	Pakhuria	a	a	a	c	a	b	a	Yes	a	c	a	Yes	a	a	Yes
1096	Pursudadi	a	a	b	c	b	b	b	b	Yes	c	a		c	Yes	Yes
1097	Nawadi	c	a	a	c	b	b	Yes	b	Yes	c	b	c	c	Yes	Yes
1098	Kundrudi	b	c	b	c	b	a	b	b	Yes	c	b			Yes	Yes
1099	Kaliabasa	c	a	b	c	b	b	Yes	b	Yes	c					Yes
1100	Chirugora															
1101	Tanginayada	c	a	a	c	c	a	Yes		Yes	c	b	b	b	b	Yes
1102	Dangapahari alias Dhangagara	c	a	a	c	c	a	Yes	Yes	Yes	c	a	a	b	a	Yes
1103	Kumrabad	c	a	b	c	b	a	Yes	Yes	Yes	c	a	a	a	a	Yes
1104	Shamukgarya	c	a	a	c	b	a	Yes		Yes	c		Yes	b	b	b
1105	Kunardi	b	b	Yes	c	c	Yes	Yes		Yes	c		Yes	a	a	b
1106	Dhabani	c	a	a	c	c	a	Yes		Yes	c	a	a	c	b	a
1107	Chhalagara	b	a	Yes	c	b	Yes	b	a	Yes	c	a	a	b	a	a
1108	Bishpuria	Yes	Yes	Yes	Yes	c	Yes	Yes	Yes	Yes	c		Yes	Yes	Yes	Yes
1109	Rampur	b	a	a	c	c	Yes	Yes	Yes	b	c	a	c	Yes		a
1110	Jorberya	a	a	a	c	c	a	Yes	a	Yes	c	a	c	Yes	a	a
1111	Dimbad	a	a	a	c	c	a	a	a	Yes	c	a	a	a	a	a
1112	Sinara	a	a	Yes	c	a	a	a	Yes	Yes	c		Yes	a	a	Yes
1113	Majhladanga	a	a	a	c	c	a	a	Yes	Yes	c		a	a	a	Yes
1114	Rakshyara	a	a	Yes	c	c	Yes	Yes	a	Yes	c		Yes	a	a	Yes
1115	Dhadkigora															
1116	Chanchhipathar	a	a	Yes	c	c	a	Yes	a	Yes	c	a	a	a	Yes	Yes
1117	Parsia	c	a	Yes	c	c	Yes	Yes	b	Yes	c		Yes		Yes	Yes
Block T O T A L :		6	2	31	2	7	23	56	37	97	8	0	18	12	43	59

ys,village roads, banks & credit societies :-Yes is given, If not available within the code viz; a for <5 Kms, b for 5-10 Kms place where facility is available is given).														Availability of miscellaneous facilities (If amenities available code -Yes is given, If not available within the village , the distance range code viz; a for < 5 Kms, b for 5-10 Kms and c for 10+ kms of nearest place where facility is available is given).		
Kutchcha roads	Water bounded macadam(WBM) roads	Navigable waterway (river/canal)(NW)	Footpaths (FP)	Commercial & Co-operative Banks	ATM	Agricultural Credit Societies	Self-Help Group (SHG)	Public distribution system (PDS) shop	Mandis / Regular market	Weekly Haat	Agricultural marketing society	Integrated Child Development Scheme (Nutritional Centres)	Anganwadi Centre (Nutritional Centres)	Others (Nutritional Centres)	Name of Village	Serial Number
73	74	75	76	77	78	79	80	81	82	83	84	85	86	87	2	1
Yes	Yes	Yes	a	a	c	c	Yes	a	c	a	c	c	Yes	Yes	Dholkata	1084
Yes	Yes		Yes	b	c	c	Yes	Yes	c	a	c	Yes	c	a	Deuli	1085
Yes	Yes		Yes	c	c	c	Yes	Yes	c	c	Yes	Yes	Yes	a	Kusumjuria	1086
b	Yes		c	a	c	c	Yes	b	c	c	b	Yes	Yes	Yes	Garurbasa	1087
a	c	c	Yes	Yes	c	Yes	Yes	Yes	c	b	Yes	Yes	Yes	a	Phuphundi	1088
a	Yes	Yes	Yes	Yes	c	c	Yes	Yes	c	a	c	Yes	Yes	Yes	Bhagaband	1089
Yes	Yes	c	Yes	b	c	c	Yes	b	c	b	b	Yes	Yes	Yes	Palgan	1090
Yes	Yes	c	Yes	a	c	c	Yes	a	c	a	a	Yes	Yes	Yes	Matipur	1091
Yes	Yes		Yes	Yes	c	Yes	Yes	Yes	Yes	Yes	Yes	Yes	Yes	Yes	Hura	1092
Yes			Yes	c	Yes	Yes	a	c	Yes	Yes	Yes	Yes	Yes	Yes	Paharpur	1093
Yes		Yes		a	c	c	Yes	a	c	a	Yes	Yes	Yes	Yes	Pratappur	1094
Yes	Yes		Yes	b	c	c	Yes	a	c	a	a	c	Yes	Yes	Pakhuria	1095
Yes	Yes		Yes	a	c	c	Yes	b	c	b	c	Yes	Yes	Yes	Pursudadi	1096
Yes	Yes	a	Yes	b	c	c	Yes	Yes	c	b	b	Yes	Yes	Yes	Nawadi	1097
Yes	Yes		Yes	b	c	c	Yes	a	c	b	b	Yes	Yes	Yes	Kundrudi	1098
Yes	Yes		Yes	b	c	c	Yes	Yes	c	b	b	Yes	Yes	Yes	Kaliabasa	1099
															Chirugora	1100
Yes	Yes	a	Yes	c	c	c	Yes	Yes	c	c	c	Yes	Yes	Yes	Tanginayada	1101
Yes		c	c	a	c	c	Yes	Yes	c	b	b	Yes	Yes	Yes	Dangapahari alias Dhangagara	1102
Yes	a	c	a	a	c	c	Yes	a	c	b	b	a	a	Yes	Kumrabad	1103
a		c		a	c	c	Yes	Yes	c	b	b	Yes	Yes	Yes	Shamukgarya	1104
a		c		a	c	c	Yes	Yes	c	a	a	b	Yes	Yes	Kunardi	1105
Yes	Yes	c	Yes	a	c	Yes	Yes	a	c	a	b	Yes	Yes	a	Dhabani	1106
Yes	Yes	a	Yes	a	c	c	Yes	Yes	c	a	b	Yes	Yes	Yes	Chhalagara	1107
Yes	Yes	Yes	Yes	Yes		Yes	Yes	Yes	Yes	Yes	Yes	Yes	Yes	Yes	Bishpuria	1108
Yes	Yes		Yes	b	c	c	Yes	Yes	c	b	c	Yes	Yes	Yes	Rampur	1109
Yes	Yes		Yes	a	c	c	Yes	Yes	c	a	Yes	Yes	Yes	Yes	Jorberya	1110
a	Yes	a	a	a	c	c	a	a	c	c	c	Yes	Yes	Yes	Dimbad	1111
a	a			a	c	c	Yes	a	c	a	c	c	Yes	Yes	Sinara	1112
a	a	a	a	c	c	c	Yes	a	c	a	c	Yes	c	a	Majhladanga	1113
Yes	Yes			a	c	c	Yes	Yes	Yes	a	a	c	Yes	Yes	Rakshyara	1114
															Dhadkigora	1115
a	Yes	a	a	a	c	c	Yes	a	c	a	c	Yes	Yes	Yes	Chanchnipathar	1116
Yes	Yes	c		b	c	c	Yes	Yes	c	Yes	b	Yes	Yes	Yes	Parsia	1117
97	62	14	78	12	0	10	110	54	7	14	21	73	87	102	: Block T O T A L	

Availability of miscellaneous facilities (If amenities available code -Yes is given, If not available within the village , the distance range code viz; a for < 5 Kms, b for 5-10 Kms and c for 10+ kms of nearest place where facility is available is given).													Availability of electricity (Yes/No)			
Serial Number	Name of Village	ASHA (Accredited Social Health Activist)	Community centre with/without TV	Sports Field,	Sports Club / Recreation Centre	Cinema / Video Hall	Public Library	Public Reading Room	Newspaper Supply	Assembly Polling station	Birth & Death Registration Office	Power Supply for Domestic Use (ED)	Power Supply for Agricultural Use (EAG)	Power Supply for Commercial Use (EC)	Power Supply for All Uses (EA)	
1	2	88	89	90	91	92	93	94	95	96	97	98	99	100	101	
1084	Dhokkata	Yes	b	Yes	b	a	a	a	Yes	Yes	b	Yes	No	No	No	
1085	Deuli	Yes	Yes	c	Yes	c	a	a	Yes	Yes	b	Yes	No	No	No	
1086	Kusumjuria	Yes	b	b	c	c	c	a	Yes	Yes	Yes	Yes	No	Yes	No	
1087	Garurbasa	a	b	b	Yes	c	b	b	b	a	a	Yes	No	No	No	
1088	Phuphundi	Yes	c	b	Yes	b	c	c	b	Yes	c	Yes	No	No	No	
1089	Bhagaband	a	a	a	Yes	a	b	b	Yes	Yes	b	Yes	No	No	No	
1090	Palgan	b	b	b	b	a	b	b	b	Yes	b	Yes	No	Yes	No	
1091	Matipur	Yes	Yes	Yes	b	Yes	a	b	b	b	Yes	Yes	No	Yes	No	
1092	Hura	Yes	Yes	Yes	Yes	Yes	Yes	Yes	Yes	Yes	a	Yes	No	Yes	No	
1093	Paharpur	Yes	b	b	c	a	b	b	a	a	a	Yes	No	No	No	
1094	Pratappur	a	Yes	a	c	b	a	a	Yes	Yes	Yes	Yes	No	No	No	
1095	Pakhuria	Yes	a	a	c	b	a	c	a	Yes	a	Yes	No	No	No	
1096	Pursudadi	Yes	Yes	Yes	Yes	b	b	b	b	a	b	Yes	No	No	No	
1097	Nawadi	Yes	Yes	a	Yes	Yes	Yes	b	b	b	Yes	Yes	No	Yes	No	
1098	Kundrudi	a	Yes	b	Yes	Yes	b	b	b	b	Yes	Yes	No	No	No	
1099	Kaliabasa	Yes	Yes	b	b	b	b	b	Yes	Yes	b	Yes	No	Yes	No	
1100	Chirugora															
1101	Tanginayada	Yes	c	c	c	c	c	c	Yes	Yes	c	Yes	No	Yes	No	
1102	Dangapahari alias Dhangagara	Yes	Yes	Yes	b	b	b	Yes	a	Yes	b	Yes	No	No	No	
1103	Kumrabad	Yes	Yes	Yes	Yes	b	b	b	b	Yes	Yes	Yes	No	No	No	
1104	Shamukgarya	Yes	Yes	Yes	Yes	Yes	Yes	Yes	Yes	Yes	b	Yes	No	Yes	No	
1105	Kunardi	a	a	Yes	Yes	b	a	Yes	Yes	Yes	b	Yes	No	No	No	
1106	Dhabani	Yes	Yes	Yes	Yes	Yes	Yes	Yes	b	Yes	b	Yes	No	No	No	
1107	Chhalagara	Yes	Yes	Yes	Yes	Yes	Yes	a	b	Yes	Yes	Yes	No	No	No	
1108	Bishpuria	Yes	Yes	Yes	Yes	b	Yes	Yes	Yes	Yes	Yes	Yes	No	Yes	No	
1109	Rampur	Yes	Yes	Yes	a	b	c	b	Yes	a	b	Yes	No	Yes	No	
1110	Jorberya	Yes	a	a	a	c	a	a	Yes	Yes	a	Yes	No	No	No	
1111	Dimbad	Yes	c	Yes	c	a	a	a	a	a	a	Yes	No	No	No	
1112	Sinara	Yes	c	Yes	Yes	c	a	a	a	a	a	Yes	No	No	No	
1113	Majhladanga	Yes	Yes	c	c	c	a	a	a	a	a	Yes	No	No	No	
1114	Rakshyara	Yes	c	Yes	Yes	Yes	c	a	a	Yes	a	Yes	No	Yes	No	
1115	Dhadkigora															
1116	Chanchhipathar	Yes	c	Yes	Yes	c	Yes	a	a	a	a	Yes	Yes	No	No	
1117	Parsia	c	Yes	Yes	Yes	Yes	Yes	b	b	Yes	b	Yes	No	No	No	
Block T O T A L :		93	55	54	50	23	24	24	59	76	31	111	7	40	6	

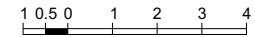
Nearest Town		Land Use								
		Area under different types of land use (in hectares rounded up to one decimal place)								
Name	Distance range code i.e. a for < 5 Kms, b for 5-10 Kms and c for 10+ kms .	Forests	Area under Non-agricultural Uses	Barren and Un-cultivable land	Permanent Pastures and Other Grazing Lands	Land Under Miscellaneous Tree Crops etc.	Culturable Waste Land	Name of Village	Serial Number	
102	103	104	105	106	107	108	109	2	1	
PURULIA	c	0	16.3	0	0	0	7	Dholkata	1084	
PURULIA	c	1.6	25.8	0	0	0	83	Deuli	1085	
PURULIA	c	19	50	0	0	0	38	Kusumjuria	1086	
PURULIA	c	34.8	25.1	0	0	0	26	Garurbasa	1087	
PURULIA	c	17	53.4	0	0	0	30	Phuphundi	1088	
PURULIA	c	59.9	59.4	0	0	0	123	Bhagaband	1089	
PURULIA	c	10	16.8	0	0	0	0	Palgan	1090	
PURULIA	c	23	215	0	0	0	116	Matipur	1091	
PURULIA	c	25	45	0	0	0	65	Hura	1092	
PURULIA	c	46	34.7	0	0	0	6	Paharpur	1093	
PURULIA	c	26	28.7	0	0	0	73	Pratappur	1094	
PURULIA	c	62	149.7	0	0	0	130	Pakhuria	1095	
PURULIA	c	7	5.6	0	0	0	7	Pursudadi	1096	
PURULIA	c	43	34.7	0	0	0	42	Nawadi	1097	
PURULIA	c	59	23.8	0	0	0	11	Kundrudi	1098	
PURULIA	c	176	53.4	0	0	0	87	Kaliabasa	1099	
		73	4.9	0	0	0	2	Chirugora	1100	
PURULIA	c	11	83.5	0	0	0	122.1	Tanginayada	1101	
PURULIA	c	0	7	0	0	0	3.8	Dangapahari alias Dhangagara	1102	
		70	12	0	0	0	32.1	Kumrabad	1103	
PURULIA	c	135	44.5	0	0	0	9	Shamukgarya	1104	
PURULIA	c	18	11.7	0	0	0	13	Kunardi	1105	
PURULIA	c	60	55	0	0	0	60	Dhabani	1106	
PURULIA	c	4	0.9	0	0	0	1	Chhalagara	1107	
PURULIA	c	117	64.3	0	0	0	68	Bishpuria	1108	
PURULIA	c	70	0	0	0	0	18	Rampur	1109	
PURULIA	c	45	0	0	0	0	55	Jorberya	1110	
PURULIA	c	0	4.1	0	0	0	0	Dimbad	1111	
PURULIA	c	5.3	0	0	0	0	4	Sinara	1112	
PURULIA	c	53	0.5	0	0	0	0	Majhladanga	1113	
PURULIA	c	2	0	0	0	0	41	Rakshyara	1114	
		4	0	0	0	0	0	Dhadkigora	1115	
PURULIA	c	29	0.6	0	0	0	0	Chanchhipathar	1116	
PURULIA	c	70	49.6	0	0	0	23	Parsia	1117	
0	0	5097.8	5105.8	0	0	0	4995.2	: Block T O T A L		

Land Use												
Area under different types of land use (in hectares rounded up to one decimal place)							Area irrigated by source (in hectare).					
Serial Number	Name of Village	Fallow lands other than current fallows	Current Fallows	Net Area Sown	Total Irrigated Land Area	Total Un-irrigated Land Area	Canals (C)	Wells/Tube-wells(W/TW)	Tanks/Lakes(T/L)	Water Falls(WF)	Others(O)	
1	2	110	111	112	113	114	115	116	117	118	119	
1084	Dhokata	0	0	114	14	100	0	0	14	0	0	
1085	Deuli	0	0	378.4	40	338.4	0	0	40	0	0	
1086	Kusumjuria	0	0	321.9	38	283.9	0	0	38	0	0	
1087	Garurbasa	0	0	137	137	0	0	3	18	116	0	
1088	Phuphundi	0	0	211	30	181	0	5	25	0	0	
1089	Bhagaband	0	0	454.1	71	383.1	4	67	0	0	0	
1090	Palgan	0	0	40.2	24	16.2	0	3	16	0	5	
1091	Matipur	0	0	355	46	309	2	42	0	0	2	
1092	Hura	0	0	190.5	91	99.5	0	0	91	0	0	
1093	Paharpur	0	0	182	14	168	0	0	14	0	0	
1094	Pratappur	0	0	157	32	125	0	32	0	0	0	
1095	Pakhuria	0	0	353	103	250	0	1	102	0	0	
1096	Pursudadi	0	0	82	10	72	0	0	10	0	0	
1097	Nawadi	0	0	410	56	354	0	1	55	0	0	
1098	Kundrudi	0	0	70	34	36	0	16	0	3	15	
1099	Kaliabasa	0	0	359	359	0	0	2	357	0	0	
1100	Chirugora	0	0	72.1	15	57.1	0	2	12	0	1	
1101	Tanginayada	0	0	265	35	230	0	2	32	0	1	
1102	Dangapahari alias Dhangagara	0	0	73	12	61	0	1	11	0	0	
1103	Kumrabad	0	0	80	5	75	0	0	5	0	0	
1104	Shamukgarya	0	0	210	42	168	0	1	41	0	0	
1105	Kunardi	0	0	173	16	157	0	1	15	0	0	
1106	Dhabani	0	0	715	97	618	0	5	92	0	0	
1107	Chhalagara	0	0	50	18	32	0	0	2	16	0	
1108	Bishpuria	0	0	521	126	395	0	9	117	0	0	
1109	Rampur	0	0	110.9	18	92.9	0	1	17	0	0	
1110	Jorberya	0	0	120.7	28	92.7	0	1	27	0	0	
1111	Dimbad	0	0	98	1	97	0	0	1	0	0	
1112	Sinara	0	0	18.9	2	16.9	0	0	2	0	0	
1113	Majhladanga	0	0	70	2.5	67.5	0	0.5	2	0	0	
1114	Rakshyara	0	0	208.1	58	150.1	0	3	55	0	0	
1115	Dhadkigora	0	0	10.9	5	5.9	0	0	1	0	4	
1116	Chanchhipathar	0	0	63.7	41.7	22	0	0	31.7	0	10	
1117	Parsia	0	0	19	17	2	0	0	17	0	0	
Block T O T A L :		0	0	23022	5638.7	17383	62.9	479.5	4720	176.6		

Name of three most important commodities manufactured			Name of Village	Serial Number
First	Second	Third		
120	121	122	2	1
			Dholkata	1084
			Deuli	1085
			Kusumjuria	1086
			Garurbasa	1087
			Phuphundi	1088
Gali-gril			Bhagaband	1089
			Palgan	1090
Sanitay Mat			Matipur	1091
Rice Bamboo	Oil Milk		Hura	1092
			Paharpur	1093
			Pratappur	1094
			Pakhuria	1095
			Pursudadi	1096
			Nawadi	1097
			Kundrudi	1098
			Kaliabasa	1099
			Chirugora	1100
			Tanginayada	1101
			Dangapahari alias Dhangagara	1102
			Kumrabad	1103
			Shamukgarya	1104
			Kunardi	1105
			Dhabani	1106
			Chhalagara	1107
			Bishpuria	1108
			Rampur	1109
			Jorberya	1110
			Dimbad	1111
			Sinara	1112
			Majhldanga	1113
Grill			Rakshyara	1114
			Dhadkigora	1115
			Chanchhipathar	1116
			Parsia	1117
			: Block T O T A L	

INDIA
WEST BENGAL
C. D. BLOCK PURULIA - I
DISTRICT PURULIYA

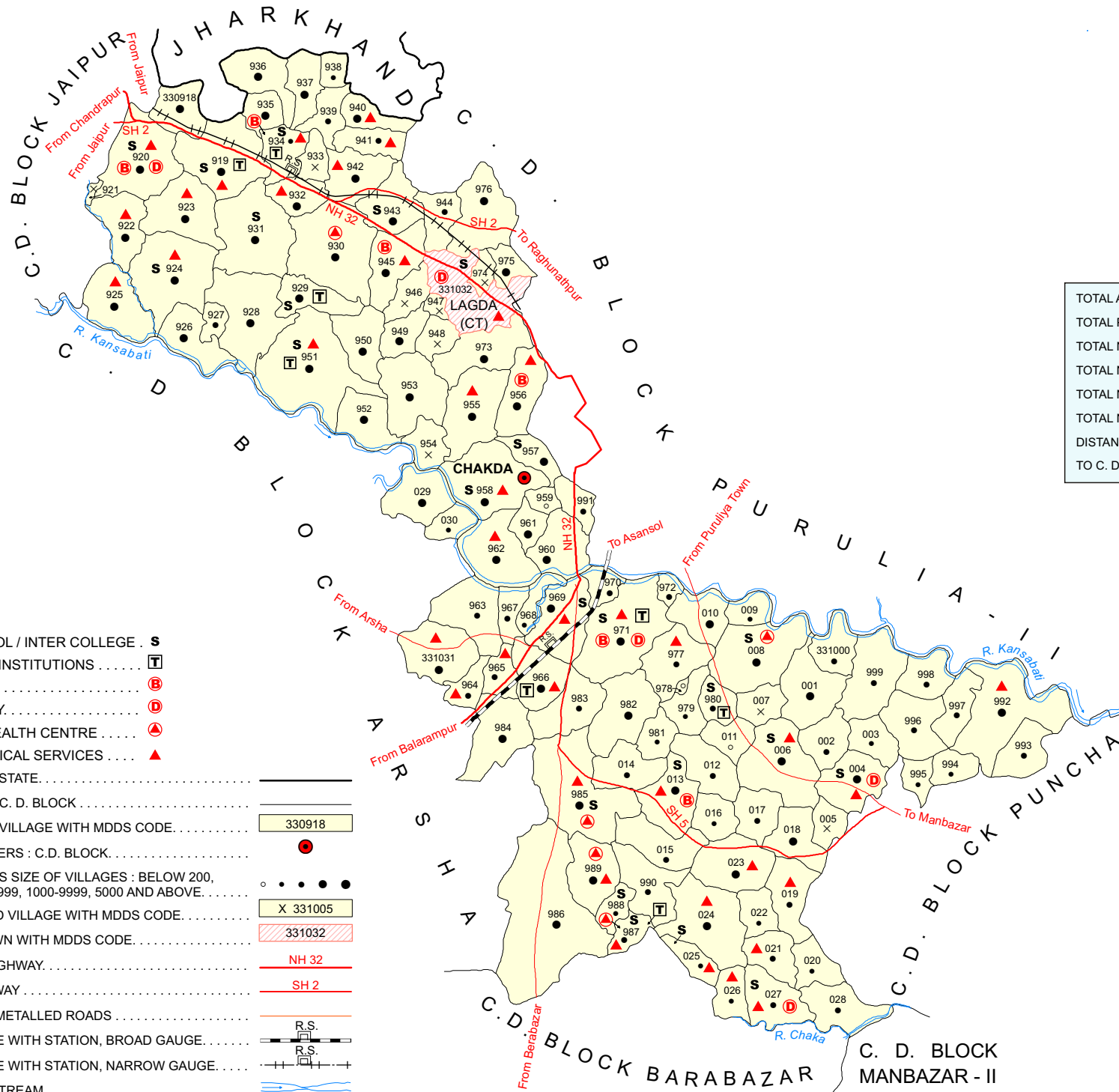
KILOMETRES



TOTAL AREA OF THE C.D. BLOCK	281.50 Sq. Kms.
TOTAL POPULATION OF THE C.D. BLOCK	151188
TOTAL NUMBER OF VILLAGES	114
TOTAL NUMBER OF INHABITED VILLAGES	105
TOTAL NUMBER OF CENSUS TOWNS	1
TOTAL NUMBER OF STATUTORY TOWNS	NIL
DISTANCE FROM DISTRICT HEADQUARTERS TO C. D. BLOCK HEADQUARTERS (APPROX.)	2 Kms.

- HIGH SCHOOL / INTER COLLEGE . **S**
- TECHNICAL INSTITUTIONS **T**
- BANK **B**
- DISPENSARY **D**
- PRIMARY HEALTH CENTRE **▲**
- OTHER MEDICAL SERVICES **▲**
- BOUNDARY, STATE
- " C. D. BLOCK
- " VILLAGE WITH MDDS CODE

- HEADQUARTERS : C.D. BLOCK
- POPULATIONS SIZE OF VILLAGES : BELOW 200,
200-499, 500-999, 1000-9999, 5000 AND ABOVE
- UNINHABITED VILLAGE WITH MDDS CODE
- CENSUS TOWN WITH MDDS CODE
- NATIONAL HIGHWAY
- STATE HIGHWAY
- IMPORTANT METALLED ROADS
- RAILWAY LINE WITH STATION, BROAD GAUGE
- RAILWAY LINE WITH STATION, NARROW GAUGE
- RIVER AND STREAM



Alphabetical List of Villages

Name of the CD Block : Purulia-I

CD Block Code (2011) : 0234

Sl. No.	Name of the Village	PLCN 2001	MDDS PLCN 2011
1	2	3	4
1	Akarbad	02472800	331027
2	Amandi	02463200	330932
3	Amchuria	02468500	330984
4	Bagdadi	02468800	330987
5	Baghakanali	02462100	330921
6	Baghudi	02464900	330949
7	Balguma	02465700	330957
8	Balia Pathar	02467800	330977
9	Baligara	02465300	330953
10	Bamra	02463800	330938
11	Banshra	02472400	331023
12	Baraghutu	02471200	331011
13	Barakdi	02466700	330967
14	Baroadi	02464700	330947
15	Belkundi	02463000	330930
16	Bhadsa	02471900	331018
17	Bhalumara	02465400	330954
18	Bhandar Puara	02469300	330992
19	Bhuinadi	02464100	330941
20	Bhul	02465100	330951
21	Bhursa	02472100	331020
22	Bungera	02471800	331017
23	Buridi	02464000	330940
24	Chainpur Alias Turuhulu	02470200	331001
25	Chakaltor	02468600	330985
26	Chakda	02465800	330958
27	Chakra	02464500	330945
28	Chandradi	02468400	330983
29	Chipida	02470700	331006
30	Chirka	02462300	330923
31	Chituara	02471700	331016
32	Damda	02466900	330969
33	Dhadhka	02467500	330974
34	Dhekiya	02466800	330968
35	Digshili	02468300	330982
36	Dimdiha	02463100	330931
37	Doldanri	02467200	330972
38	Dulmi (P)	02469200	330991
39	Dumardi	02469400	330993
40	Dumarsol	02471100	331010

Alphabetical List of Villages

Name of the CD Block : Purulia-I

CD Block Code (2011) : 0234

Sl. No.	Name of the Village	PLCN 2001	MDDS PLCN 2011
1	2	3	4
41	Durku	02467100	330971
42	Gangudi	02463300	330933
43	Garaphushara	02462400	330924
44	Ghagharjuri	02462800	330928
45	Gobindpur	02471400	331013
46	Golbera	02461800	330918
47	Gondhudi	02463600	330936
48	Gopladi	02469000	330989
49	Gosaindi	02468200	330981
50	Gurpa	02471300	331012
51	Hirakhap	02467900	330978
52	Hulka	02464300	330943
53	Jeledi	02473000	331029
54	Kalidasdi	02463400	330934
55	Kalipur	02465900	330959
56	Kanali	02463700	330937
57	Kantasiari	02469900	330998
58	Karamara	02466500	330965
59	Keshargarya	02472200	331021
60	Ketuabera	02462600	330926
61	Khojda	02463900	330939
62	Koldi	02470400	331003
63	Kotloi	02466200	330962
64	Kukurgarya	02462900	330929
65	Kultanr Alias Nadiara	02464400	330944
66	Kumia	02470600	331005
67	Lusabera	02471000	331009
68	Mahalitora	02467600	330975
69	Majura	02472600	331025
70	Maldi	02469700	330996
71	Manera	02472000	331019
72	Manguria (P)	02465600	330956
73	Matkumdi	02469100	330990
74	Mayradi	02469800	330997
75	Nadiyara	02467700	330976
76	Narradi	02468900	330988
77	Palanja Alias Misirdi	02472300	331022
78	Palkiri	02464600	330946
79	Pandrama	02473200	331031
80	Panrasol	02470800	331007

Alphabetical List of Villages

Name of the CD Block : Purulia-I

CD Block Code (2011) : 0234

Sl. No.	Name of the Village	PLCN 2001	MDDS PLCN 2011
1	2	3	4
81	Patamputra	02462500	330925
82	Patatiri	02470000	330999
83	Penrra	02470500	331004
84	Petadi	02468000	330979
85	Phatepur	02466400	330964
86	Pichasi	02470900	331008
87	Purru	02472900	331028
88	Ralibari	02470100	331000
89	Ramnagar	02467300	330973
90	Rampur	02466300	330963
91	Ranibandh	02462200	330922
92	Ranipur	02469500	330994
93	Raybandh	02466100	330961
94	Rudra	02461900	330919
95	Salikakumarda	02472500	331024
96	Sanajuri	02465500	330955
97	Satar	02465000	330950
98	Satchita	02464800	330948
99	Satsimuliya	02473100	331030
100	Shyamdasdi Alias Shyampur	02463500	330935
101	Sibdi	02464200	330942
102	Sidpur	02471600	331015
103	Simulbera	02462700	330927
104	Simulia	02466000	330960
105	Sindri	02462000	330920
106	Suklara	02468700	330986
107	Sundradi	02468100	330980
108	Tamna	02466600	330966
109	Tangida	02470300	331002
110	Tara	02471500	331014
111	Tentlo	02465200	330952
112	Tilagara	02469600	330995
113	Uchali	02467000	330970
114	Ulidi	02472700	331026

Census of India 2011
Amenities and Land use

Serial Number	Name of Village	Location code no.	Total area of the village (in hectares rounded up to one decimal place)	Total population (2011 census)	Number of households (2011 census)	Number of educational amenities available in village, the distance range code viz; a for 0-5 kms, b for 5-10 kms, c for 10+ kms of nearest place where facility is available							
						Pre-Primary school (PP)	Primary school (P)	Middle school (M)	Secondary School (S)	Senior Secondary school (SS)	Degree college of arts - science & commerce (ASC)	Engineering college(EC)	Medical college (MC)
1	2	3	4	5	6	7	8	9	10	11	12	13	14

Name of District:-Puruliya

Name of CD Block:-Purulia - I

1118	Golbera	330918	228.2	1634	273	1	1	a	a	b			
1119	Rudra	330919	486.8	2659	533	2	2	1	2	2	c	2	2
1120	Sindri	330920	443.9	3957	726	5	5	1	1	a			
1121	Baghakanali	330921	19.9	0	0								
1122	Ranibandh	330922	243.2	1282	241	1	1	a	a	b			
1123	Chirka	330923	368.7	2398	456	2	1	a	a	b			
1124	Garaphushara	330924	535	4244	857	3	2	1	1	b			
1125	Patamputra	330925	330.2	1110	200	1	1	1	a	c			
1126	Ketuabera	330926	270.7	1121	215	1	1	a	a	a	c	c	c
1127	Simulbera	330927	76.5	529	100	1	1	b	b	b	c		
1128	Ghagharjuri	330928	492.9	3092	588	5	5	a	a	a	c	c	c
1129	Kukurgarya	330929	184.9	1533	287	1	1	1	1	1			
1130	Belkundi	330930	593.7	3183	572	4	4	1	a	a	c		
1131	Dimdiha	330931	514	4266	786	3	3	1	1	c	c	c	
1132	Amandi	330932	157.8	1058	206	2	2	a	a	b	c	c	c
1133	Gangudi	330933	108.9	0	0								
1134	Kalidasdi	330934	179.3	352	64	2	2	1	1		1	1	c
1135	Shyamdasdi Alias Shyampur	330935	111.3	1024	186	1	1	a	b	b	c	c	c
1136	Gondhudi	330936	254.1	1030	184	1	1	a	b	b	c	c	c
1137	Kanali	330937	180.5	1129	199	1	1	1	b	b	c	c	c
1138	Bamra	330938	63.5	216	40	1	1	a	b	b	c	c	c
1139	Khojda	330939	133	635	137	1	1	a	a	b	c	c	c
1140	Buridi	330940	113.3	1099	201	1	1	1	a	b	c	c	c
1141	Bhuinadi	330941	162.7	871	158	1	1	c	a	b	c	c	c
1142	Sibdi	330942	256.6	1214	230	1	1	a	a	b	c	c	c
1143	Hulka	330943	255.4	1447	272	1	1	a		1	b	c	
1144	Kultanr Alias Nadiara	330944	171.2	521	81	2	1	a	a	a	b		
1145	Chakra	330945	282.5	2987	526	1	1	a	a	a	b	c	c
1146	Palkiri	330946	136	0	0								
1147	Baroadi	330947	44.1	0	0								
1148	Satchita	330948	119.8	0	0								
1149	Baghudi	330949	141.2	1440	266	1	1	a	a	a	b	c	c
1150	Satar	330950	239.2	1157	210	2	2				c		
1151	Bhul	330951	704.6	4147	740	3	3				1	c	
1152	Tentlo	330952	245.2	2082	280	1	1				c	c	3
1153	Baligara	330953	372.7	2458	408	1	1				b	b	
1154	Bhalumara	330954	164.5	0	0								
1155	Sanajuri	330955	376	2985	592	2	2	1					
1156	Manguria (P)	330956	143.7	3808	675	4	4	1	a	a	a	c	c
1157	Balguma	330957	133.6	2353	529	4	4	2	2	1	a	a	

- Village Directory

(As in 2009)

le. (If not available within the : < 5 Kms, b for 5-10 Kms and c cility is available is given).															Number of Medical Amenities available. (If not available within the village , the distance range code viz; a for < 5 Kms, b for 5-10 Kms and c for 10+ kms of nearest place where facility is available is given).															Name of Village	Serial Number
Management institute (MI)	Polytechnic (Pt)	Vocational training school /ITI	Non-formal training centre (NFTC)	Special school for disabled (SSD)	Others (specify)	Community health centre (CHC)	Primary health centre (PHC)	Primary health sub centre (PHS)	Maternity and child welfare centre (MCW)	T.B. clinic (TBC)	Hospital-allopathic (HA)	Hospital-alternative medicine (HO)	Dispensary (D)	Veterinary hospital (VH)	Mobile health clinic (MHC)	Family welfare centre (FWC)															
15	16	17	18	19	20	21	22	23	24	25	26	27	28	29	30	31	2	1													

Location CodeNo:-340

Location CodeNo:-0234

		b	c	c	c	c	b	b	c	c	c	c	b	b	c		Golbera	1118
2	1	1	c	c		b	b	1	1	c	c	c	a	a	c	c	Rudra	1119
c	c	c	c	c		c	1	c	c	c	c	c	6	1			Sindri	1120
																	Baghakanali	1121
		b						2									Ranibandh	1122
								1									Chirka	1123
		b						1									Garaphushara	1124
		c						1									Patamputra	1125
c	c	c	c	c		c	a	a	c	c	c	c	b	b			Ketuabera	1126
c	c	c				c		a	a	c	c	c	a	a		a	Simulbera	1127
c	c	c	c	c			b	c	c	c	c	c	c	c		c	Ghagharjuri	1128
	c	2	c	c		c	a	a	a	b	b		b	c			Kukurgarya	1129
	c		c	c		c	1	a	a	b	b		b				Belkundi	1130
c	c	c		c													Dimdiha	1131
c	c	c		c		c	b		1	c	c	c	c	b	c	c	Amandi	1132
		1	c	c					1								Gangudi	1133
																	Kalidasdi	1134
	c	c		c			b	a	c	c	c		c	c		a	Shyamdasdi Alias Shyampur	1135
	c	c		c		c	a	a	c	c	c	c	b	b	b	c	Gondhudi	1136
c	c	c		c		c	a	a	a	c	c	c	c	b		c	Kanali	1137
c	c	c		c		c	b	b	c	c	c	c	b	b		c	Bamra	1138
	c	c	c	c		c	a	a	c	c	c	c	a	b		c	Khojda	1139
	c	c	c	c		c	b		1	c	c	c	c	b		c	Buridi	1140
	c	c		c		b	a	a	c	c	c	c	c	b		1	Bhuinadi	1141
	c	c		c		b	a	a	c	c	c	c	c	b		1	Sibdi	1142
	c			c		c	b	a	b	b	b	b	b	b	b	b	Hulka	1143
b	b					a	a	a	b	b	b		b	a			Kultanr Alias Nadiara	1144
	c	c				a		1	b	b	b		b	a	b	b	Chakra	1145
																	Palkiri	1146
																	Baroadi	1147
																	Satchita	1148
	c	c					a	b	b	b	b		b	a	b	b	Baghudi	1149
c	c			c		a	a	a	c	c	c	c	c	c		c	Satar	1150
		1						2	1								Bhul	1151
	c								a								Tentlo	1152
	c					b		b									Baligara	1153
																	Bhalumara	1154
	b					a	a	1		a		a		1			Sanajuri	1155
b	b	c	b	a		a	b	1	a	a	a	a	a	a	a	a	Manguria (P)	1156
	b		b			a	b	a	a	a	1	a	a	1	a	a	Balguma	1157

Serial Number	Name of Village	Number of Non-Government Medical Amenities available.							Availability of drinking water - Yes / No							
		Charitable non Govt. hospital/Nursing home.	Medical practitioner with MBBS Degree	Medical practitioner with other degree	Medical practitioner with no degree	Traditional practitioner and faith healer .	Medicine Shop	Others	Tap water (Treated/Untreated)	Well water (Covered / Uncovered well)	Hand Pump	Tube wells / Bore well	Spring	River / Canal	Tank / Pond / Lake	Others
1	2	32	33	34	35	36	37	38	39	40	41	42	43	44	45	46

1118	Golbera	0	0	0	0	0	0	0	No	Yes	No	Yes	No	No	Yes	No
1119	Rudra	0	0	0	0	0	0	0	No	Yes	Yes	No	No	No	Yes	No
1120	Sindri	0	3	6	0	0	10	0	No	Yes	No	Yes	No	No	Yes	No
1121	Baghakanali															
1122	Ranibandh	0	0	0	0	0	4	0	No	Yes	No	No	No	Yes	No	No
1123	Chirka	0	0	0	0	0	0	0	No	Yes	No	Yes	No	No	Yes	No
1124	Garaphushara	0	0	0	0	0	0	0	No	Yes	No	Yes	No	No	Yes	No
1125	Patamputra	0	0	0	0	0	0	0	No	Yes	No	Yes	No	Yes	Yes	No
1126	Ketuabera	0	0	0	0	0	0	0	No	Yes	Yes	No	No	Yes	Yes	No
1127	Simulbera	0	0	0	0	0	0	0	No	Yes	Yes	No	No	No	Yes	No
1128	Ghagharjuri	0	0	0	3	3	0	0	No	Yes	Yes	No	No	Yes	Yes	No
1129	Kukurgarya	0	0	0	0	0	0	0	No	Yes	Yes	No	No	No	Yes	No
1130	Belkundi	0	0	0	0	0	0	0	No	Yes	Yes	No	No	No	Yes	No
1131	Dimdiha	0	0	2	1	1	0	0	No	Yes	No	Yes	No	No	Yes	No
1132	Amandi	0	0	0	1	1	0	0	No	Yes	No	Yes	No	No	Yes	No
1133	Gangudi															
1134	Kalidasdi	0	0	0	0	0	0	0	No	Yes	Yes	No	No	No	Yes	No
1135	Shyamdasdi Alias Shyampur	0	0	0	1	1	0	0	No	Yes	No	Yes	No	No	No	No
1136	Gondhudi	0	0	0	1	0	0	0	No	Yes	Yes	Yes	No	No	Yes	No
1137	Kanali	0	0	0	0	0	0	0	No	Yes	No	Yes	No	No	Yes	No
1138	Bamra	0	0	0	0	0	0	0	No	Yes	No	Yes	No	No	Yes	No
1139	Khojda	0	0	0	0	0	0	0	No	Yes	No	Yes	No	No	Yes	No
1140	Buridi	0	0	0	0	0	0	0	No	Yes	No	Yes	No	No	Yes	No
1141	Bhuinadi	0	0	0	0	0	0	0	No	Yes	No	Yes	No	No	Yes	No
1142	Sibdi	0	0	0	0	0	0	0	No	Yes	No	Yes	No	No	Yes	No
1143	Hulka	0	0	0	1	0	0	0	No	Yes	No	Yes	No	No	Yes	No
1144	Kultanr Alias Nadiara	0	0	0	0	0	0	0	No	Yes	No	Yes	No	No	Yes	No
1145	Chakra	0	0	1	1	0	0	0	No	Yes	Yes	No	No	No	Yes	No
1146	Palkiri															
1147	Baroadi															
1148	Satchita															
1149	Baghudi	0	0	2	0	0	0	0	Yes	Yes	Yes	No	No	No	Yes	No
1150	Satar	0	0	2	0	0	0	0	No	Yes	Yes	Yes	No	Yes	Yes	No
1151	Bhul	0	0	0	0	0	0	0	No	No	No	Yes	No	No	No	No
1152	Tentlo	0	0	0	0	0	0	0	No	Yes	No	Yes	No	Yes	Yes	No
1153	Baligara	0	0	0	0	0	0	0	Yes	Yes	Yes	No	No	No	Yes	No
1154	Bhalumara															
1155	Sanajuri	0	0	0	0	0	0	0	No	Yes	Yes	No	No	No	Yes	No
1156	Manguria (P)	1	2	1	2	2	2	2	No	Yes	No	Yes	No	No	Yes	No
1157	Balguma	1	2	2	2	2	1	2	No	Yes	Yes	Yes	No	No	Yes	No

Availability of toilet & others Yes / No				Communication and transport facilities (If amenities available code -Yes is given except for Village Pin Code .If not available within the village , the distance range code viz; a for < 5 Kms, b for 5-10 Kms and c for 10+ kms of nearest place where facility is available is given).								
Community toilet including bath.	Community toilet excluding bath.	Rural sanitary mart or sanitary hardware outlet available near the village.	Community bio- gas or recycle of waste for productive use.	Post office(PO)	Sub post office (SPO)	Post & Telegraph office (P&TO)	Village Pin Code	Telephones (Land lines)	Public call office (PCO)	Mobile phone coverage	Name of Village	Serial Number
47	48	49	50	51	52	53	54	55	56	57	2	1

No	No	No	No	c	Yes	c	723103	a	b	Yes	Golbera	1118
No	No	No	No	a	a	c	723103	c	b	Yes	Rudra	1119
No	No	No	No	Yes	c	c	723148	c	b	Yes	Sindri	1120
											Baghakanali	1121
No	No	No	No	Yes	Yes	c	723103	c	b	Yes	Ranibandh	1122
Yes	No	No	No	Yes	Yes	c	723103	Yes	b	Yes	Chirka	1123
No	No	No	No	Yes	b	Yes	723103	Yes	b	Yes	Garaphushara	1124
No	No	No	No	a	b	c	723103	a	b	Yes	Patamputra	1125
No	No	No	No	a	b	c	723103	a	b	Yes	Ketuabera	1126
No	No	No	No	a	b	c	723128	a	b	Yes	Simulbera	1127
No	No	No	No		Yes	c	723103	Yes	b	Yes	Ghagharjuri	1128
No	No	No	No	Yes		c	723149	b	b	Yes	Kukurgarya	1129
No	No	No	No	Yes		c	723149	Yes	b	Yes	Belkundi	1130
No	No	No	No	Yes		c	723103	Yes	b	Yes	Dimdiha	1131
No	No	No	No	a	c	c	723103	b	b	Yes	Amandi	1132
											Gangudi	1133
No	No	No	No	Yes	Yes	Yes	723103	Yes	b	Yes	Kalidasdi	1134
No	No	No	No	a	a	c	723103	b	b	Yes	Shyamdasdi Alias Shyampur	1135
No	No	No	No	c	b	c	723103	b	a	Yes	Gondhudi	1136
No	No	No	No	Yes		c	723103	Yes	b	Yes	Kanali	1137
No	No	No	No		a	c	723131	b	b	Yes	Bamra	1138
No	No	No	No	a	a	c	723103	c	b	Yes	Khojda	1139
No	No	No	Yes	a	c	c	723103	b	b	Yes	Buridi	1140
No	No	No	No	a	c	c	723103	b	b	Yes	Bhuinadi	1141
No	No	No	No	c	Yes	c	723103	b	b	Yes	Sibdi	1142
No	No	No	No	b	a	b	723149	b	b	Yes	Hulka	1143
No	No	No	No	a	a	b	723149	Yes	b	Yes	Kultanr Alias Nadiara	1144
No	No	No	No	b	Yes	b	723149	b	b	Yes	Chakra	1145
											Palkiri	1146
											Baroadi	1147
											Satchita	1148
No	No	No	No	a	b	b	723149	b	c	Yes	Baghudi	1149
No	No	No	No	a	a	a	723149	b	c	b	Satar	1150
No	No	No	No	c	Yes	c	723103	Yes	b	Yes	Bhul	1151
No	No	No	No	Yes	b	b	723103	b	c	Yes	Tentlo	1152
No	No	No	No	Yes	a	b	723149	a	b	Yes	Baligara	1153
											Bhalumara	1154
No	No	No	No	a	a	a	723149	Yes	b	Yes	Sanaijuri	1155
No	No	Yes	No	a	Yes	a	723149	Yes	b	Yes	Manguria (P)	1156
No	No	No	No	a	a	b	723149	Yes	b	Yes	Balguma	1157

Communication and transport facilities (If amenities available code -Yes is given except for Village Pin Code ,If not available within the village , the distance range code viz; a for < 5 Kms, b for 5-10 Kms and c for 10+ kms of nearest place where facility is available is given).													Village connected to highway (If amenities available code viz; a for < 5 Kms, b for 5-10 Kms and c for 10+ kms of nearest place where facility is available is given).			
Serial Number	Name of Village	Internet cafes/ Common service centre (CSC)	Private courier facility	Bus service (Public & Private)	Railway stations	Auto/Modified Autos	Taxis and Vans	Tractors	Cycle-pulled rickshaws(Manual & Machine driven)	Carts driven by animals	Sea /River ferry service	Connected to national highway(NH)	Connected to state highway(SH)	Connected to major district road (MDR)	Connected to others district road	Pucca roads
1	2	58	59	60	61	62	63	64	65	66	67	68	69	70	71	72

1118	Golbera	a	a	Yes	a	a	Yes	Yes	Yes	Yes	c				Yes	a
1119	Rudra	c	a	a	a	a	Yes	Yes	a	Yes	c	Yes	Yes		Yes	a
1120	Sindri	c	a	Yes	Yes	Yes	Yes	Yes	Yes	Yes	c	Yes	Yes		c	Yes
1121	Baghakanali															
1122	Ranibandh	c	a	a	Yes	a	a	Yes	a	Yes	c		b		Yes	a
1123	Chirka	c	a	a	a	a	a	Yes	Yes	Yes	c	a	a	a	a	a
1124	Garaphushara	b	a	b	b	c	b	Yes	Yes	Yes	c				Yes	Yes
1125	Patamputra	a	b	b	c	c	b	a	Yes	Yes	c				Yes	b
1126	Ketuabera	c	a	b	Yes	c	b	a	Yes	Yes	c				Yes	a
1127	Simulbera	c	a	a	Yes	c	c	a	Yes	Yes	c				Yes	b
1128	Ghagharjuri	c	a	b	c	c	c	Yes	Yes	Yes	c	b	b	b	a	a
1129	Kukurgarya	c	a	a	a	Yes	Yes	Yes	Yes	Yes	c	a	c	c		Yes
1130	Belkundi	c	a	Yes	a	Yes	Yes	Yes	Yes	Yes	c	Yes	Yes	c		Yes
1131	Dimdiha	c	a	a	a	b	Yes	Yes	Yes	Yes	c		b			a
1132	Amandi	a	a	Yes	Yes	b	Yes	a	Yes	Yes	c	Yes	Yes			a
1133	Gangudi															
1134	Kalidasdi	a	b	Yes	Yes	c	a		Yes	Yes	c	Yes	Yes			Yes
1135	Shyamdasdi Alias Shyampur	a	a	a	a	b	b	Yes	Yes	Yes	c	a				a
1136	Gondhudi	c	a	b	b	b	b	b	Yes	Yes	c	b	a			Yes
1137	Kanali	c	a	a	a	b	Yes	Yes	Yes	Yes	c	a				a
1138	Bamra	c	a	a	a	a	Yes	Yes	Yes	Yes	c	a	a	a	a	a
1139	Khojda	c	a	a	a	a	Yes	a	Yes	Yes	c	a				a
1140	Buridi	c	a	a	b	b	Yes	Yes	Yes	Yes	c	a	c	b		a
1141	Bhuinadi	c	a	a	a	c	c	a		Yes	c	a	a	a	a	a
1142	Sibdi	c	a	a	a	c	c	Yes	Yes	Yes	c	a	Yes	a	a	a
1143	Hulka	b	a	a	a	a	Yes	Yes	Yes	Yes	c	Yes	Yes		Yes	Yes
1144	Kultanr Alias Nadiara	b	a	a	a	b	a	a	Yes	Yes	c	a	Yes		Yes	Yes
1145	Chakra	b	a	Yes	b	b	b	Yes	Yes	Yes	c	Yes			Yes	b
1146	Palkiri															
1147	Baroadi															
1148	Satchita															
1149	Baghudi	b	a	a	b	b	b	b	Yes	Yes	c	a	a	b	b	a
1150	Satar	c	a	b	b	b	Yes	Yes	Yes	Yes	c	b	c		Yes	Yes
1151	Bhul	c	b	b	b	c	a		Yes		c	b	b			a
1152	Tentlo	b	a	b	c	Yes	a	Yes	b		c	b		b	b	a
1153	Baligara	b	a	a	b	b	Yes	Yes	b	Yes	c	a	a	a	a	a
1154	Bhalumara															
1155	Sanajjuri	a	a	Yes	b	a	Yes	Yes	Yes	Yes	c	a	a	a	Yes	Yes
1156	Manguria (P)	a	a	Yes	b	Yes	Yes	Yes	Yes	Yes	c	Yes	a		Yes	a
1157	Balguma	a	a	a	b	a	Yes	Yes	Yes	Yes	c	a	a		Yes	Yes

ys,village roads, banks & credit societies
 :-Yes is given, If not available within the
 code viz; a for <5 Kms, b for 5-10 Kms
 place where facility is available is given).

Availability of miscellaneous facilities (If amenities available code -Yes is given, If not
 available within the village , the distance range code viz; a for < 5 Kms, b for 5-10 Kms
 and c for 10+ kms of nearest place where facility is available is given).

73	74	75	76	77	78	79	80	81	82	83	84	85	86	87	Name of Village	Serial Number
Kutchcha roads	Water bounded macadam(WBM) roads	Navigable waterway (river/canal)(NW)	Footpaths (FP)	Commercial & Co-operative Banks	ATM	Agricultural Credit Societies	Self-Help Group (SHG)	Public distribution system (PDS) shop	Mandis / Regular market	Weekly Haat	Agricultural marketing society	Integrated Child Development Scheme (Nutritional Centres)	Anganwadi Centre (Nutritional Centres)	Others (Nutritional Centres)		

Yes	b	c		a	c	c	Yes	a	c	a	a	Yes	Yes	Yes	Golbera	1118
Yes	Yes	c		a	c	c	Yes	Yes	c	a	c	Yes	Yes	Yes	Rudra	1119
Yes		c		Yes	c	c	Yes	Yes	Yes	a	Yes	Yes	Yes	Yes	Sindri	1120
															Baghakanali	1121
Yes						c	b	Yes	c	Yes	Yes	Yes	Yes	a	Ranibandh	1122
Yes	Yes	c				c	Yes	Yes	c	Yes	Yes	Yes	Yes	Yes	Chirka	1123
Yes	Yes	c				c	Yes	Yes	c	b	Yes	Yes	Yes	Yes	Garaphushara	1124
Yes	Yes	c				c	Yes	a	c	Yes	Yes	Yes	Yes	Yes	Patamputra	1125
Yes	Yes			c	c	c	Yes	Yes	c	b	b	Yes	a	Yes	Ketuabera	1126
Yes	a			c	c	c	Yes	Yes	c	b	c	Yes	Yes	Yes	Simulbera	1127
Yes	Yes			c	c	c	Yes	Yes	c	b	c	Yes	Yes	Yes	Ghagharjuri	1128
Yes		c		b	c	c	Yes	Yes	c	a	Yes	Yes	Yes	Yes	Kukurgarya	1129
Yes				b	c	c	Yes	Yes	c	Yes	Yes	Yes	Yes	Yes	Belkundi	1130
Yes				c	c	c	Yes	Yes	c	Yes	Yes	Yes	Yes	Yes	Dimdiha	1131
Yes				b	c	c	Yes	Yes	c	a	c	Yes	Yes	Yes	Amandi	1132
															Gangudi	1133
b			Yes	Yes	Yes	c	Yes	Yes	c	Yes	Yes	Yes	Yes	Yes	Kalidasdi	1134
Yes				b	c	c	Yes	Yes	c	b	c	a	a	c	Shyamdasdi Alias Shyampur	1135
Yes			Yes	b	c	c	Yes	a	c	b	b	Yes	Yes	Yes	Gondhudi	1136
Yes			Yes	b	c	c	Yes	Yes	c	b	c	Yes	Yes	Yes	Kanali	1137
Yes	Yes		Yes	b	c	c	Yes	Yes	c	b	c	Yes	Yes	Yes	Bamra	1138
Yes			Yes	b	c	c	Yes	a	c	a	c	Yes	Yes	Yes	Khojda	1139
Yes			c	b	c	c	Yes	a	c	b	c	b	Yes	Yes	Buridi	1140
Yes				c	c	c	Yes	Yes	c	a	c	Yes	Yes	Yes	Bhuinadi	1141
Yes		c		c	c	c	Yes	a	c	a	c	Yes	Yes	Yes	Sibdi	1142
Yes	Yes	c	Yes	b	b	c	Yes	Yes	c	a	b	Yes	Yes	Yes	Hulka	1143
Yes	Yes	b	b	a		c	Yes	a	c	a	a	Yes	Yes	Yes	Kultanr Alias Nadiara	1144
Yes				Yes	b	c	Yes	a	c	b	Yes	Yes	Yes	Yes	Chakra	1145
															Palkiri	1146
															Baroadi	1147
															Satchita	1148
Yes				a	b	b	Yes	a	c	a	b	Yes	Yes	Yes	Baghudi	1149
Yes			a	b	c	c	Yes	a	c	Yes	c	Yes	Yes	a	Satar	1150
Yes				c	c	c	Yes	Yes	c	b	Yes	Yes	Yes	Yes	Bhul	1151
Yes		a		b	b	c	Yes	Yes	b	b	b	Yes	Yes	Yes	Tentlo	1152
Yes				a	b	c	Yes	Yes	c	b	a	Yes	Yes	Yes	Baligara	1153
															Bhalumara	1154
Yes				a	a	c	Yes	Yes	c	a	a	Yes	Yes	Yes	Sanajuri	1155
Yes	Yes	c	b	Yes	a	Yes	Yes	Yes	c	a	a	b	Yes	Yes	Manguria (P)	1156
Yes				a	a	c	Yes	a	Yes	a	a	a	Yes		Balguma	1157

Availability of miscellaneous facilities (If amenities available code -Yes is given, If not available within the village , the distance range code viz; a for < 5 Kms, b for 5-10 Kms and c for 10+ kms of nearest place where facility is available is given).												Availability of electricity (Yes/No)			
Serial Number	Name of Village	ASHA (Accredited Social Health Activist)	Community centre with/without TV	Sports Field,	Sports Club / Recreation Centre	Cinema / Video Hall	Public Library	Public Reading Room	Newspaper Supply	Assembly Polling station	Birth & Death Registration Office	Power Supply for Domestic Use (ED)	Power Supply for Agricultural Use (EAG)	Power Supply for Commercial Use (EC)	Power Supply for All Uses (EA)
1	2	88	89	90	91	92	93	94	95	96	97	98	99	100	101

1118	Golbera	Yes	b	Yes	Yes	c	b	c	Yes	Yes	a	Yes	Yes	Yes	Yes
1119	Rudra	Yes	c	a	c	c	b	b	a	Yes	a	Yes	No	Yes	No
1120	Sindri	Yes	Yes	Yes	Yes	Yes	c	c	Yes	Yes	Yes	Yes	No	Yes	No
1121	Baghakanali														
1122	Ranibandh	Yes	Yes	Yes	Yes	Yes	Yes	Yes	Yes	Yes	a	Yes	Yes	Yes	Yes
1123	Chirka	Yes	Yes	Yes	Yes	Yes	Yes	Yes	Yes	Yes	a	Yes	Yes	Yes	Yes
1124	Garaphushara	Yes	Yes	Yes	Yes	Yes	Yes	Yes	Yes	Yes	b	Yes	Yes	Yes	Yes
1125	Patamputra	Yes	Yes	Yes	Yes	Yes	Yes	Yes	Yes	Yes	b	Yes	Yes	Yes	Yes
1126	Ketuabera	Yes	c	Yes	Yes	b	c	c	Yes	Yes	b	Yes	Yes	Yes	Yes
1127	Simulbera	Yes	c	Yes	Yes	c	c	c	Yes	a	b	Yes	No	No	No
1128	Ghagharjuri	Yes	c	Yes	Yes	c	a	c	Yes	Yes	b	Yes	No	Yes	No
1129	Kukurgarya	Yes	Yes	Yes	Yes	c	Yes	Yes	Yes	Yes	a	Yes	No	No	No
1130	Belkundi	Yes	Yes	a	Yes	c	a	Yes	Yes	Yes	Yes	Yes	No	Yes	No
1131	Dimdiha	Yes	Yes	Yes	Yes	Yes	Yes	Yes	Yes	Yes	Yes	Yes	No	No	No
1132	Amandi	Yes	c	Yes	a	c	Yes	Yes	Yes	Yes	a	Yes	No	Yes	No
1133	Gangudi														
1134	Kalidasdi	Yes	Yes	Yes	Yes	Yes	Yes	Yes	Yes	Yes	Yes	Yes	No	Yes	No
1135	Shyamdasdi Alias Shyampur	Yes	c	c	c	c	b	c	a	a	b	Yes	No	No	No
1136	Gondhudi	Yes	c	Yes	c	c	c	c	b	Yes	b	Yes	No	No	No
1137	Kanali	Yes	c	Yes	b	b	b	b	b	Yes	b	Yes	No	No	No
1138	Bamra	Yes	c	Yes	b	b	b	b	b	a	b	Yes	No	No	No
1139	Khojda	a	c	Yes	b	b	b	c	Yes	a	b	Yes	No	No	No
1140	Buridi	Yes	c	Yes	b	c	b	c	b	Yes	Yes	Yes	No	Yes	No
1141	Bhuinadi	Yes	Yes	c	c	c	b	b	b	a	b	Yes	No	No	No
1142	Sibdi	Yes	Yes	c	c	c	b	b	b	Yes	a	Yes	No	No	No
1143	Hulka	Yes	Yes	a	Yes	c	b	Yes	Yes	Yes	a	Yes	No	No	No
1144	Kultanr Alias Nadiara	a	Yes	a	b	a	a	Yes	Yes	Yes	a	Yes	Yes	Yes	Yes
1145	Chakra	Yes	Yes	Yes	Yes	b	a	a	Yes	Yes	a	Yes	No	Yes	No
1146	Palkiri														
1147	Baroadi														
1148	Satchita														
1149	Baghudi	a	Yes	Yes	Yes	b	a	a	Yes	Yes	b	Yes	No	Yes	No
1150	Satar	Yes	Yes	b	Yes	b	a	a	Yes	Yes	b	Yes	No	No	No
1151	Bhul	Yes	Yes	Yes	Yes	Yes	Yes	Yes	Yes	Yes	Yes	Yes	No	Yes	No
1152	Tentlo	Yes	Yes	Yes	Yes	Yes	Yes	Yes	Yes	Yes	Yes	Yes	No	No	No
1153	Baligara	Yes	Yes	Yes	Yes	b	b	b	b	Yes	Yes	Yes	No	No	No
1154	Bhalumara														
1155	Sanajuri	Yes	a	Yes	Yes	a	a	a	Yes	Yes	Yes	Yes	No	No	No
1156	Manguria (P)	Yes	a	Yes	Yes	a	a	a	Yes	Yes	a	Yes	No	No	No
1157	Balguma	Yes	a	Yes	Yes	a	a	a	Yes	Yes	a	Yes	No	Yes	No

Nearest Town		Land Use							
		Area under different types of land use (in hectares rounded up to one decimal place)							
Name	Distance range code i.e. a for < 5 Kms, b for 5-10 Kms and c for 10+ kms .	Forests	Area under Non-agricultural Uses	Barren and Un-cultivable land	Permanent Pastures and Other Grazing Lands	Land Under Miscellaneous Tree Crops etc.	Culturable Waste Land	Name of Village	Serial Number
102	103	104	105	106	107	108	109	2	1

PURULIA	b	1	100.4	0	0	0	35.6	Golbera	1118
PURULIA	c	0.8	180.7	0	0	0	55.6	Rudra	1119
PURULIA	b	1.6	184.6	0	0	0	10.3	Sindri	1120
		0.8	1.9	0	0	0	3.7	Baghakanali	1121
PURULIA	c	10.8	51.7	0	0	0	63.4	Ranibandh	1122
PURULIA	c	16.2	99.6	0	0	0	26	Chirka	1123
PURULIA	c	1.2	154.7	0	0	0	22	Garaphushara	1124
PURULIA	c	0	54.6	0	0	0	82	Patamputra	1125
PURULIA	c	12	65.1	0	0	0	36.3	Ketuabera	1126
PURULIA	c	0	17.9	0	0	0	8	Simulbera	1127
PURULIA	b	0.5	118.2	0	0	0	62.6	Ghagharjuri	1128
PURULIA	b	0	0	0	0	0	59.5	Kukurgarya	1129
PURULIA	b	2	137.4	0	0	0	9.1	Belkundi	1130
PURULIA	b	0	123.6	0	0	0	12.7	Dimdiha	1131
PURULIA	b	0	37.2	0	0	0	29.1	Amandi	1132
		0	0	0	0	0	48.2	Gangudi	1133
PURULIA	b	0	43	0	0	0	7	Kalidasdi	1134
PURULIA	b	0	25.2	0	0	0	11	Shyamdasdi Alias Shyampur	1135
PURULIA	c	0	59	0	0	0	67.2	Gondhudi	1136
PURULIA	b	0	42.9	0	0	0	10	Kanali	1137
PURILA	b	2	15	0	0	0	3.1	Bamra	1138
PURULIA	b	5.9	32.3	0	0	0	4.9	Khojda	1139
PURULIA	c	0	26.9	0	0	0	3.1	Buridi	1140
PURULIA	b	0	37.8	0	0	0	12.7	Bhuinadi	1141
PURULIA	b	0	61.2	0	0	0	2.3	Sibdi	1142
PURULIA	b	0.8	61.1	0	0	0	17.3	Hulka	1143
PURULIA	b	0	39.8	0	0	0	9.3	Kultanr Alias Nadiara	1144
PURULIA	b	9.6	67.4	0	0	0	5.9	Chakra	1145
		0	0	0	0	0	36.2	Palkiri	1146
		0	0	0	0	0	9.4	Baroadi	1147
		0	0	0	0	0	32.4	Satchita	1148
PURULIYA	b	0	37	0	0	0	7.9	Baghudi	1149
RAGHUNATHPUF	b	0	40.5	0	0	0	5.5	Satar	1150
PURULIYA	b	0	169	0	0	0	40.8	Bhul	1151
PURULIYA	b	0	59.8	0	0	0	60	Tentlo	1152
PURULIYA	b	0	88.7	0	0	0	27	Baligara	1153
		0	10.5	0	0	0	40	Bhalumara	1154
PURULIYA	b	0	89.7	0	0	0	29.3	Sanajuri	1155
PURULIYA	b	0	33.5	0	0	0	7.2	Manguria (P)	1156
PURULIYA	a	1	30.2	0	0	0	2.4	Balguma	1157

Land Use											
Area under different types of land use (in hectares rounded up to one decimal place)							Area irrigated by source (in hectare).				
Serial Number	Name of Village	Fallow lands other than current fallows	Current Fallows	Net Area Sown	Total Irrigated Land Area	Total Un-irrigated Land Area	Canals (C)	Wells/Tube-wells(W/TW)	Tanks/Lakes(T/L)	Water Falls(WF)	Others(O)
1	2	110	111	112	113	114	115	116	117	118	119

1118	Golbera	0	0	91.3	65	26.3	0	0	65	0	0
1119	Rudra	0	0	249.8	96.2	153.6	0	0	96.2	0	0
1120	Sindri	0	0	247.5	131.5	116	0	3.5	128	0	0
1121	Baghakanali	0	0	13.5	9.4	4.1	0	1	8.4	0	0
1122	Ranibandh	0	0	117.4	39	78.4	0	4	35	0	0
1123	Chirka	0	0	226.8	226.8	0	0	6	220.8	0	0
1124	Garaphushara	0	0	357.1	193.9	163.2	0	14	179.9	0	0
1125	Patamputra	0	0	193.6	69.4	124.2	0	11	58.4	0	0
1126	Ketuabera	0	0	157.3	75.9	81.4	0	10	65.9	0	0
1127	Simulbera	0	0	50.6	45.5	5.1	0	2	43.5	0	0
1128	Ghagharjuri	0	0	311.6	111.2	200.5	22	15	74.2	0	0
1129	Kukurgarya	0	0	125.4	98.1	27.3	0	5	93.1	0	0
1130	Belkundi	0	0	445.2	97.5	347.7	0	3	94.5	0	0
1131	Dimdiha	0	0	377.7	63	314.7	0	5	58	0	0
1132	Amandi	0	0	91.5	31.2	60.2	0	1	30.2	0	0
1133	Gangudi	0	0	60.7	16.1	44.6	0	1.5	14.6	0	0
1134	Kalidasdi	0	0	129.4	12.1	117.3	0	8.1	4	0	0
1135	Shyamdasdi Alias Shyampur	0	0	75.1	14.6	60.4	0	1.5	13.1	0	0
1136	Gondhudi	0	0	128	72.6	55.4	0	2	70.6	0	0
1137	Kanali	0	0	127.6	19.6	108	0	5	14.6	0	0
1138	Bamra	0	0	43.4	8	35.4	0	2	6	0	0
1139	Khojda	0	0	89.9	8	81.9	0	2	6	0	0
1140	Buridi	0	0	83.3	12	71.3	0	2	10	0	0
1141	Bhuinadi	0	0	112.2	21.2	91	0	1	20.2	0	0
1142	Sibdi	0	0	193	23	170	0	1	22	0	0
1143	Hulka	0	0	176.2	62.5	113.6	0	22	40.5	0	0
1144	Kultanr Alias Nadiara	0	0	122	24.3	97.7	0	2.5	21.8	0	0
1145	Chakra	0	0	199.6	62	137.6	0	2.5	59.5	0	0
1146	Palkiri	0	0	99.8	12.1	87.7	0	2	10.1	0	0
1147	Baroadi	0	0	34.7	5	29.7	0	2	3	0	0
1148	Satchita	0	0	87.4	49	38.4	0	0	49	0	0
1149	Baghudi	0	0	96.3	30	66.3	0	2	28	0	0
1150	Satar	0	0	193.2	62	131.2	0	5	57	0	0
1151	Bhul	0	0	494.8	70	424.8	0	8	62	0	0
1152	Tentlo	0	0	125.4	40	85.4	0	3	37	0	0
1153	Baligara	0	0	257	57	200	0	2	55	0	0
1154	Bhalumara	0	0	114	12	102	0	1	11	0	0
1155	Sanajjuri	0	0	257	100	157	0	5	95	0	0
1156	Manguria (P)	0	0	103	40	63	0	4	36	0	0
1157	Balguma	0	0	100	15	85	0	0	15	0	0

Name of three most important commodities manufactured			Name of Village	Serial Number
First	Second	Third		
120	121	122	2	1

	Golbera	1118
	Rudra	1119
	Sindri	1120
	Baghakanali	1121
	Ranibandh	1122
	Chirka	1123
	Garaphushara	1124
	Patamputra	1125
	Ketuabera	1126
	Simulbera	1127
	Ghagharjuri	1128
	Kukurgarya	1129
	Belkundi	1130
	Dimdiha	1131
	Amandi	1132
	Gangudi	1133
	Kalidasdi	1134
	Shyamdasdi Alias Shyampur	1135
	Gondhudi	1136
	Kanali	1137
	Bamra	1138
	Khojda	1139
	Buridi	1140
	Bhuinadi	1141
	Sibdi	1142
	Hulka	1143
	Kultanr Alias Nadiara	1144
Iron Tools	Chakra	1145
	Palkiri	1146
	Baroadi	1147
	Satchita	1148
Iron Tools	Baghudi	1149
	Satar	1150
	Bhul	1151
	Tentlo	1152
	Baligara	1153
	Bhalumara	1154
	Sanajjuri	1155
	Manguria (P)	1156
	Balguma	1157

Census of India 2011
Amenities and Land use

Serial Number	Name of Village	Location code no.	Total area of the village (in hectares rounded up to one decimal place)	Total population (2011 census)	Number of households (2011 census)	Number of educational amenities available in village , the distance range code viz; a for 0-5 kms, b for 5-10 kms, c for 10-15 kms, d for 15-20 kms, e for 20-25 kms, f for 25-30 kms, g for 30-35 kms, h for 35-40 kms, i for 40-45 kms, j for 45-50 kms, k for 50-55 kms, l for 55-60 kms, m for 60-65 kms, n for 65-70 kms, o for 70-75 kms, p for 75-80 kms, q for 80-85 kms, r for 85-90 kms, s for 90-95 kms, t for 95-100 kms, u for 100+ kms of nearest place where facility is available								
						7	8	9	10	11	12	13	14	
1158	Chakda	330958	431	3275	657	1	1	1	2	b				
1159	Kalipur	330959	61.9	106	23	a	a	b	a	a	c	c	c	
1160	Simulia	330960	272.8	2659	447	3	3	b	a	a	b	c	c	
1161	Raybandh	330961	109.7	1020	187	1	1	a	a	a	b		a	
1162	Kotloi	330962	361.8	3151	596	3	3	1	a	b	b	b	b	
1163	Rampur	330963	316.1	849	149	2	2	a	a	b	c	c	c	
1164	Phatepur	330964	108	736	120	1	1		b	b	b	b		
1165	Karamara	330965	130.7	664	108	1	1		a	b	b			
1166	Tamna	330966	257.4	1444	276	2	2		a	b		1	b	
1167	Barakdi	330967	114.5	635	112	1	1	b	b	b	c	c	c	
1168	Dhekiya	330968	106	240	35	1	1	a	b	b				
1169	Damda	330969	340.8	3302	544	2	2	1	1	1	b	c	c	
1170	Uchali	330970	100	657	110	1	1	a	a	a	a	a	a	
1171	Durku	330971	585.6	2315	479	2	2	1	1	b	b	c	c	
1172	Doldanri	330972	52.6	502	86	1	1	a	a	c	c	c	c	
1173	Ramnagar	330973	329.8	2589	400	3	2	1	1	1	b	c	c	
1174	Dhadhka	330974	106	0	0									
1175	Mahalitora	330975	103.2	1272	193	1	1	1	1	1	b		c	
1176	Nadiyara	330976	333.1	2912	551	1	1	1	2	2	1			
1177	Balia Pathar	330977	279.2	798	123	2	2	a	a	b	c	b	c	
1178	Hirakhap	330978	15.4	139	21	1	1	1	a	b	c	c		
1179	Petadi	330979	155	419	66	1	1		a	b	c	c		
1180	Sundradi	330980	114.1	801	98	2	2			1		2		
1181	Gosaindi	330981	128.3	316	60	1	1	a	a	a	c	c		
1182	Digshili	330982	341.9	1348	256	1	1	a	a	a	c		c	
1183	Chandradi	330983	259.4	837	198	1	1		a	a	b			
1184	Amchuria	330984	311.6	1151	257	1	1		a	b	c			
1185	Chakaltor	330985	632.1	4461	914	3	3	1	1	a	c	c	c	
1186	Suklara	330986	1069.2	3730	656	4	4	b	a	a	c			
1187	Bagdadi	330987	91.9	576	101	1	1	1	1	1	1	1	c	
1188	Narradi	330988	95.1	299	60	1	1	1	1	a	c		c	
1189	Gopladi	330989	282.9	1416	305	1	1	a	a	a	c	c	c	
1190	Matkumdi	330990	287.7	745	158	1	1	1	a	a	c		c	
1191	Dulmi (P)	330991	58.7	672	143	1	b				2			
1192	Bhandar Puara	330992	574.2	2490	499	4	4		1	b	b	c	c	c
1193	Dumardi	330993	181.3	548	107	1	1	b	b	c	c	c	c	
1194	Ranipur	330994	120.6	396	75	1	1	a	a	a	c	c	c	
1195	Tilagara	330995	102.8	362	61	1	1		a	a	c	c	c	
1196	Maldi	330996	270.3	885	175	2	2	a	a	a	c	c	c	
1197	Mayradi	330997	191	634	143	1	1	a	a	a	c	c	c	
1198	Kantasiari	330998	188.2	750	151	1	1	a	b	b	c		c	
1199	Patatiri	330999	370.7	946	175	2	2	b	b	b	c	c	c	

- Village Directory

(As in 2009)

le. (If not available within the : < 5 Kms, b for 5-10 Kms and c cility is available is given).															Number of Medical Amenities available. (If not available within the village , the distance range code viz; a for < 5 Kms, b for 5-10 Kms and c for 10+ kms of nearest place where facility is available is given).															Name of Village	Serial Number
15	16	17	18	19	20	21	22	23	24	25	26	27	28	29	30	31															
Management institute (MI)	Polytechnic (Pt)	Vocational training school /ITI	Non-formal training centre (NFTC)	Special school for disabled (SSD)	Others (specify)	Community health centre (CHC)	Primary health centre (PHC)	Primary health sub centre (PHS)	Maternity and child welfare centre (MCW)	T.B. clinic (TBC)	Hospital-allopathic (HA)	Hospital-alternative medicine (HO)	Dispensary (D)	Veterinary hospital (VH)	Mobile health clinic (MHC)	Family welfare centre (FWC)															
b	b			a		b	b	1	b	b	b	b	b	b		b	Chakda	1158													
a	c	a	b	b		b	b	a	b	b	b		a	b		b	Kalipur	1159													
a	b	b	b	b		b	b	b	b	b	b		b	b		b	Simulia	1160													
	c	c		b	c	b	c	a	b	b	b	a	a	b			Raybandh	1161													
a	c	c		b	c	b	c	1	b	b	b	b	b	b			Kotloi	1162													
	c	c		c		c	c	a	c	c	c	c	b	c	a	c	Rampur	1163													
	c	b		b		b		1	c	c	c			c		c	Phatepur	1164													
	c			c				1									Karamara	1165													
		1		b		a		1	b	b	b			b		b	Tamna	1166													
	c	c		c		c	c	c	c	c	c	c	b	c	b	c	Barakdi	1167													
b						b	b	a	b	b	b	b	a	b	b	b	Dhekiya	1168													
	c	c		b		b	b	1	b	b	b	b	a	b		b	Damda	1169													
	b	a		b		b	a	a	a	a	b	a	a	b		a	Uchali	1170													
b	c		1	b		b	a	1	1	a	a	c	1	1	b	1	Durku	1171													
b	c	a				c	b	a	b	b	b		a	a		a	Doldanri	1172													
c	c	c	b			c	a	a	b	b	b	b	b	a	b	b	Ramnagar	1173													
																	Dhadhka	1174													
	c	c	b			c	a	a	b	b	b	b	b	b	b	b	Mahalitora	1175													
		1				1	b	a	1	b	b	b	b	b	b	b	Nadiyara	1176													
	c	a	c			c	a	1	1	c	c	c					Balia Pathar	1177													
	c	c		c		1	a	a	a	a	a	a	c	b			Hirakhap	1178													
	c	c		c		a	a	a	a	a	a	a	c	b			Petadi	1179													
	1	1	c	1	1	b											Sundradi	1180													
c	b		c	a		a	a	a	a	a	a	a	c	a			Gosaindi	1181													
	c	c				a	a			a			a		a		Digshili	1182													
b	c	b				a	a	b	b	b		b	c	c	a		Chandradi	1183													
	c	b				c	a	a	a	c	c	c	a	b	c	a	Amchuria	1184													
c	c	c	c	c		1	c	1	1	c	c	c	c	a	c	c	Chakaltor	1185													
	c	c				a	a			a				a			Suklara	1186													
		1	1			c		1	1	c	c	b	b	b	1	b	Bagdadi	1187													
	c	a		c		c	a	a	b	c	c		a	1	a	b	Narradi	1188													
c	c	c	a			b		1	1	b	b	b	b	b			Gopladi	1189													
	c	c		c		c	a	b	b	b		b	a		b		Matkumdi	1190													
	2	b			1	a	a		a	a	a	a	b	a		a	Dulmi (P)	1191													
	c	c	c	c		a		1	c	1	c		b	c	c	c	Bhandar Puara	1192													
c	c	c	b	c		b	b	c	c	c	c	c	c	c	c	c	Dumardi	1193													
c	c	c				a	b	c	c	c	c	c	b				Ranipur	1194													
	c	c		c		a	a	c	c	c	c	c		c	c		Tilagara	1195													
c	c	c	c	c		b	c	c	c	c	c	c	b	c	a	c	Maldi	1196													
	c	c				c	a	c	a	c	c	b	c		1	c	Mayradi	1197													
	c	c				a	b	a	c	a	c	c	b	c	b	b	Kantasiari	1198													
	c	c				b	b	b	c	b	c	c	b	c	b	b	Patatiri	1199													

Serial Number	Name of Village	Number of Non-Government Medical Amenities available.							Availability of drinking water - Yes / No							
		Charitable non Govt. hospital/Nursing home.	Medical practitioner with MBBS Degree	Medical practitioner with other degree	Medical practitioner with no degree	Traditional practitioner and faith healer .	Medicine Shop	Others	Tap water (Treated/Untreated)	Well water (Covered / Uncovered well)	Hand Pump	Tube wells / Bore well	Spring	River / Canal	Tank / Pond / Lake	Others
1	2	32	33	34	35	36	37	38	39	40	41	42	43	44	45	46
1158	Chakda	0	0	2	0	0	0	0	No	Yes	Yes	Yes	No	Yes	Yes	No
1159	Kalipur	0	0	0	0	0	0	0	No	Yes	Yes	No	No	No	Yes	No
1160	Simulia	0	0	0	2	0	2	0	No	Yes	No	Yes	No	Yes	Yes	No
1161	Raybandh	0	0	0	0	0	0	0	No	Yes	Yes	No	No	No	Yes	No
1162	Kotloi	0	0	0	0	0	0	0	No	Yes	No	Yes	No	Yes	Yes	No
1163	Rampur	0	0	0	0	0	0	0	No	Yes	No	Yes	No	Yes	Yes	No
1164	Phatepur	0	0	0	0	0	0	0	No	Yes	Yes	No	No	Yes	Yes	No
1165	Karamara	0	0	0	0	0	0	0	No	Yes	Yes	No	No	No	Yes	No
1166	Tamna	0	0	0	0	0	0	0	No	Yes	Yes	No	No	No	Yes	No
1167	Barakdi	0	0	0	0	0	0	0	No	Yes	Yes	Yes	No	Yes	Yes	No
1168	Dhekiya	0	0	0	0	0	0	0	No	Yes	No	Yes	No	Yes	Yes	No
1169	Damda	0	0	0	0	0	0	0	No	Yes	Yes	No	No	Yes	Yes	No
1170	Uchali	0	0	0	0	0	0	0	No	Yes	Yes	No	No	No	Yes	No
1171	Durku	0	0	0	0	0	0	0	No	Yes	Yes	Yes	No	No	Yes	No
1172	Doldanri	0	0	0	0	0	0	0	No	Yes	No	Yes	No	Yes	No	No
1173	Ramnagar	0	0	0	0	0	0	0	No	Yes	Yes	No	No	No	Yes	No
1174	Dhadhka															
1175	Mahalitora	0	0	0	0	0	0	0	No	Yes	Yes	No	No	No	Yes	No
1176	Nadiyara	0	0	0	0	0	0	0	No	Yes	No	Yes	No	No	Yes	No
1177	Balia Pathar	0	0	0	0	0	0	0	No	Yes	Yes	Yes	No	No	Yes	No
1178	Hirakhap	0	0	0	0	0	0	0	No	Yes	Yes	No	No	No	Yes	No
1179	Petadi	0	0	0	0	0	0	0	No	Yes	Yes	No	No	No	Yes	No
1180	Sundradi	0	0	0	0	0	0	0	No	Yes	No	Yes	No	No	Yes	No
1181	Gosaindi	0	0	0	0	0	0	0	No	Yes	Yes	No	No	No	Yes	No
1182	Digshili	0	0	0	0	0	0	0	No	Yes	No	Yes	No	Yes	Yes	No
1183	Chandradi	0	0	0	0	0	0	0	No	Yes	Yes	No	No	Yes	Yes	No
1184	Amchuria	0	0	0	0	0	0	0	No	Yes	Yes	No	No	No	Yes	No
1185	Chakaltor	0	0	1	0	0	0	0	No	Yes	Yes	No	No	Yes	Yes	No
1186	Suklara	0	0	0	1	0	0	0	No	Yes	No	Yes	No	No	Yes	No
1187	Bagdadi	2	2	2	1	1	2	2	No	Yes	Yes	No	No	No	Yes	No
1188	Narradi	0	0	0	1	1	0	0	No	Yes	Yes	No	No	No	Yes	No
1189	Gopladi	0	0	0	1	1	0	0	No	Yes	Yes	No	No	No	Yes	No
1190	Matkumdi	0	0	0	1	1	0	0	No	Yes	Yes	No	No	No	Yes	No
1191	Dulmi (P)	0	0	0	0	0	0	0	Yes	Yes	Yes	Yes	No	No	No	No
1192	Bhandar Puara	0	0	2	2	0	2	0	No	Yes	No	Yes	No	Yes	Yes	No
1193	Dumardi	0	0	0	0	0	0	0	No	No	No	Yes	No	No	Yes	No
1194	Ranipur	0	0	1	1	1	0	0	No	Yes	Yes	Yes	No	No	Yes	No
1195	Tilagara	0	0	0	1	0	0	0	No	Yes	Yes	Yes	No	No	Yes	No
1196	Maldi	0	0	0	0	0	0	0	No	Yes	No	Yes	No	No	Yes	No
1197	Mayradi	0	0	0	0	0	0	0	No	Yes	No	Yes	No	No	Yes	No
1198	Kantasiari	0	0	0	0	0	0	0	No	Yes	No	Yes	No	Yes	Yes	No
1199	Patatiri	0	0	0	0	0	0	0	No	Yes	No	Yes	No	Yes	Yes	No

Availability of toilet & others Yes / No				Communication and transport facilities (If amenities available code -Yes is given except for Village Pin Code ,If not available within the village , the distance range code viz; a for < 5 Kms, b for 5-10 Kms and c for 10+ kms of nearest place where facility is available is given).									
47	48	49	50	51	52	53	54	55	56	57	Name of Village	Serial Number	
No	No	No	No	b	a	b	723102	Yes	b	Yes	Chakda	1158	
No	No	No	No	a	b	b	723102	a	b	Yes	Kalipur	1159	
No	No	No	No	Yes	b	b	723102	Yes	b	Yes	Simulia	1160	
No	No	No	No	a	Yes	b	723131	a	b	Yes	Raybandh	1161	
No	No	No	No	b	Yes	b	723102	a	b	Yes	Kotloi	1162	
No	No	No	No	a	a	c	723102	Yes	b	c	Rampur	1163	
No	No	No	No	b	b	c	723143	b	b	Yes	Phatepur	1164	
No	No	No	No	b	b	c	723101	b	b	b	Karamara	1165	
No	No	No	No	a	b	c	723102	b	b	Yes	Tamna	1166	
No	No	No	No	b	b	c	723102	Yes	b	c	Barakdi	1167	
No	No	No	No	b	b	b	723102	b	b	a	Dhekiya	1168	
No	No	No	No	b	b	b	723102	Yes	b	Yes	Damda	1169	
No	No	No	Yes	b	a	b	723102	b	b	Yes	Uchali	1170	
No	No	No	No	b	Yes	b	723102	a	b	Yes	Durku	1171	
No	No	No	No	a	a	c	723102	b	b	Yes	Doldanri	1172	
No	No	Yes	No	a	a	b	723149	Yes	b	Yes	Ramnagar Dhadhka	1173 1174	
No	No	Yes	No	a	a	b	723149	Yes	b	Yes	Mahalitora	1175	
No	No	No	No	Yes	b	b	723149	b	b	b	Nadiyara	1176	
No	No	No	No	a	c	c	723102	Yes	b	Yes	Balia Pathar	1177	
No	No	No	No	c	a	c	723102	Yes	b	Yes	Hirakhap	1178	
No	No	No	No	c	a	c	723102	Yes	b	Yes	Petadi	1179	
No	No	No	No	a	a	c	723102	a	b	Yes	Sundradi	1180	
No	No	No	No	c	a	c	723102	Yes	a	Yes	Gosaindi	1181	
No	No	No	No	c	a	c	723102	a	b	b	Digshili	1182	
No	No	No	No	a	b	b	723101	a	b	Yes	Chandradi	1183	
No	No	No	No	c	c	c	723101	c	b	a	Amchuria	1184	
No	No	No	No	Yes	c	c	723101	c	b	Yes	Chakaltor	1185	
No	No	No	No	a	Yes	c	723153	Yes	b	a	Suklara	1186	
No	No	No	No	a	c	c	723153	a	b	b	Bagdadi	1187	
No	No	No	No	a	a	c	723153	c	b	b	Narradi	1188	
No	No	No	No	b	b	c	723153	b	b	Yes	Gopladi	1189	
No	No	No	No	a	a	c	723153	c	b	Yes	Matkumdi	1190	
No	No	No	No	a	b	c	723102	Yes	b	Yes	Dulmi (P)	1191	
No	No	No	No	Yes		c	723101	c	b	Yes	Bhandar Puara	1192	
No	No	No	No	b	b	c	723101	b	c	Yes	Dumardi	1193	
No	No	No	No	a	c	c	723101	a	c	Yes	Ranipur	1194	
No	No	No	No	a	c	c	723101	Yes	c	Yes	Tilagara	1195	
No	No	No	No	a	c	c	723143	Yes	b	Yes	Maldi	1196	
No	No	No	No	a		c	723101	c	c	Yes	Mayradi	1197	
No	No	No	No	a	c	c	723101	Yes	b	Yes	Kantasiari	1198	
No	No	No	No	a	c	c	723101	c	b	Yes	Patatiri	1199	

Communication and transport facilities (If amenities available code -Yes is given except for Village Pin Code ,If not available within the village , the distance range code viz; a for < 5 Kms, b for 5-10 Kms and c for 10+ kms of nearest place where facility is available is given).													Village connected to highway (If amenities available code viz; a for < 5 Kms, b for 5-10 Kms and c for 10+ kms of nearest place where facility is available is given).			
Serial Number	Name of Village	Internet cafes/ Common service centre (CSC)	Private courier facility	Bus service (Public & Private)	Railway stations	Auto/Modified Autos	Taxis and Vans	Tractors	Cycle-pulled rickshaws(Manual & Machine driven)	Carts driven by animals	Sea /River ferry service	Connected to national highway(NH)	Connected to state highway(SH)	Connected to major district road (MDR)	Connected to others district road	Pucca roads
1	2	58	59	60	61	62	63	64	65	66	67	68	69	70	71	72
1158	Chakda	b	a	b	b	b	Yes	b	Yes	Yes	c	a	b		Yes	a
1159	Kalipur	b	a	a	b	a	a	a	Yes	a	c	a	b	b	b	Yes
1160	Simulia	b	a	Yes	b	b	Yes	Yes	Yes	Yes	c	Yes	b	b	b	b
1161	Raybandh	a	a	b	b	a	a	Yes	Yes	Yes	c	a	a	b	b	a
1162	Kotloi	a	a	b	b	a	a	Yes	Yes	Yes	c	a	a	b	b	a
1163	Rampur	c	a	b	b	a	a	a	Yes	Yes	c	c		Yes	b	a
1164	Phatepur	b	a	a	a	a	b				c		a	a		a
1165	Karamara	b	a	Yes	a	a	a	a			c	Yes	c			b
1166	Tamna	b	a	b	Yes	a	Yes	a	Yes	Yes	c	Yes		Yes		a
1167	Barakdi	c	a	b	a	a	a	a	Yes	Yes	c	c		Yes	a	a
1168	Dhekiya	b	a	Yes	a	b	Yes	Yes	Yes	Yes	c	a			Yes	b
1169	Damda	b	a	Yes	a	a	b				c	Yes			Yes	a
1170	Uchali	b	a	Yes	a	Yes	Yes	Yes	Yes	Yes	c				Yes	b
1171	Durku	b	a	Yes	a	b	a	a	a	Yes	c	a	a		Yes	a
1172	Doldanri	c	a	a	a	c	a	a		Yes	c	a	a	a	a	a
1173	Ramnagar	b	a	Yes	b	b	b	Yes	Yes	Yes	c	a		a		b
1174	Dhadhka															
1175	Mahalitora	b	a	Yes	b	b	b	a		Yes	c	a		a		Yes
1176	Nadiyara	b	a	Yes	b	c	b	b	Yes	Yes	c		Yes	a	a	Yes
1177	Balia Pathar	c	a	Yes	b	b	Yes	Yes	a	Yes	c	c	b		Yes	b
1178	Hirakhap	c	a	a	b	c	a	c	a	Yes	c	b	a	a	a	a
1179	Petadi	c	a	a	b	c	a	c	a	Yes	c	b		a	a	a
1180	Sundradi	c	a	a	b	c	a	Yes	Yes	Yes	c	c	c	Yes		b
1181	Gosaindi	c	a	a	b	c	a	c	a	Yes	c	b		a	a	a
1182	Digshili	b	b	a	a	c	a	Yes	Yes	Yes	c	b		a		b
1183	Chandradi	b	a	Yes	a	b	b		Yes		c	b				b
1184	Amchuria	c	a	Yes	a	c	c	a	c	Yes	c	Yes	c	a	b	b
1185	Chakaltor	c	a	Yes	a	Yes	c	Yes	Yes	a	c	b	Yes	Yes	c	Yes
1186	Suklara	c	a	a	c	c	c	c	a	a	c	c	c	Yes	c	a
1187	Bagdadi	c	a	a	c	a	a	a	Yes	Yes	c	c	a	a	a	a
1188	Narradi	c	a	a	b	a	a	a	a	Yes	c	c	a	a	a	a
1189	Gopladi	c	a	b	c	b	Yes	c	c	a	c	b		a		a
1190	Matkumdi	c	a	b	c	b	b	a	b	Yes	c	c		a		a
1191	Dulmi (P)	a	a	Yes	c	Yes	Yes	Yes	Yes	Yes	c	Yes			Yes	Yes
1192	Bhandar Puara	c	a	Yes	c	c	Yes	Yes	Yes	Yes	c	c	c	b	a	a
1193	Dumardi	c	a	b	c	c	b	b	c	Yes	c	c	c	c	c	b
1194	Ranipur	b	a	b	c	c	Yes	a	b	Yes	c	c	c	b	c	b
1195	Tilagara	b	a	a	c	c	b	b	a	Yes	c	c	c	a	c	a
1196	Maldi	c	a	a	c	a	Yes	Yes	c	Yes	c	c	c	a	c	a
1197	Mayradi	c	a	a	c	a	a	a		Yes	c	c	c	a		a
1198	Kantasiari	c	a	b	c	b	a	Yes	c	Yes	c	c	c	b	c	a
1199	Patatiri	c	a	b	c	b	Yes	a	c	Yes	c	c	c	b	c	b

ys,village roads, banks & credit societies :-Yes is given, If not available within the code viz; a for <5 Kms, b for 5-10 Kms place where facility is available is given).													Availability of miscellaneous facilities (If amenities available code -Yes is given, If not available within the village , the distance range code viz; a for < 5 Kms, b for 5-10 Kms and c for 10+ kms of nearest place where facility is available is given).			
73	74	75	76	77	78	79	80	81	82	83	84	85	86	87	Name of Village	Serial Number
Yes			a	b	c	Yes	Yes	c	c	Yes	Yes	Yes	Yes	Chakda	1158	
Yes	b	c	Yes	b	b	c	a	a	c	c	b	a	a	a	Kalipur	1159
Yes	b	c	Yes	b	b	c	Yes	Yes	c	c	b	Yes	Yes	Yes	Simulia	1160
Yes		a	Yes	b	b	c	Yes	Yes	c	b	b	c	Yes	Yes	Raybandh	1161
Yes			Yes	b	b	c	Yes	Yes	c	b	b	c	Yes	Yes	Kotloi	1162
Yes			Yes	c	c	c	Yes	b	c	b	b	Yes	b	b	Rampur	1163
Yes			Yes	b	b	c	Yes	Yes	c	Yes	Yes	Yes	Yes	Yes	Phatepur	1164
Yes			Yes	b	b	c	Yes	a	c	Yes	Yes	Yes	Yes	Yes	Karamara	1165
Yes			Yes	b	b	b	Yes	Yes	c	b	b	Yes	Yes	Yes	Tamna	1166
Yes			Yes	c	c	c	Yes	a	c	b	c	Yes	b	b	Barakdi	1167
Yes	b	Yes		b	b	c	Yes	a	c	b	b	Yes	Yes	Yes	Dhekiya	1168
Yes				a	b	c	Yes	Yes	c	b	b	Yes	Yes	Yes	Damda	1169
Yes	a			a	b	c	Yes	a	c	b	Yes	Yes	Yes	Yes	Uchali	1170
Yes		b	b	Yes	b	Yes	Yes	Yes	c	b	b	Yes	Yes	Yes	Durku	1171
Yes			c	a	c	c	Yes	a	c	b	c	Yes	Yes	Yes	Doldanri	1172
Yes			Yes	a	a	c	Yes	Yes	c	a	b	Yes	Yes	Yes	Ramnagar	1173
														Dhadhka	1174	
b			Yes	b	b	c	Yes	Yes	c	b	b	Yes	Yes	Yes	Mahalitora	1175
Yes		b	Yes	b	b	Yes	Yes	Yes	c	a	b	Yes	Yes	Yes	Nadiyara	1176
Yes	b	b	c	c	c	c	Yes	Yes	c	b	b	Yes	Yes	Yes	Balia Pathar	1177
Yes		a		b	c	c	Yes	Yes	c	a	Yes	Yes	Yes	Yes	Hirakhap	1178
Yes		a		b	c	c	Yes	Yes	c	a	Yes	Yes	Yes	Yes	Petadi	1179
Yes			c	b	c	b	Yes	Yes	c	Yes	b	Yes	a	Yes	Sundradi	1180
Yes			c	a	c	c	Yes	Yes	c	b	Yes	Yes	Yes	Yes	Gosaindi	1181
a	a			a	c	c	Yes	a	c	a	Yes	a	a	Yes	Digshili	1182
Yes		b	b	b	b	b	Yes	a	c	b	Yes	Yes	Yes	Yes	Chandradi	1183
Yes	a			b	c	c	Yes	Yes	c	b	b	Yes	a	Yes	Amchuria	1184
Yes	Yes	Yes	c	a	c	c	Yes	Yes	Yes	a	c	Yes	Yes	Yes	Chakaltor	1185
Yes			c	b	c	c	Yes	Yes	c	b	Yes	Yes	Yes	Yes	Suklara	1186
Yes			Yes		c	c	Yes	Yes	c	Yes	Yes	Yes	Yes	Yes	Bagdadi	1187
a	a	a	Yes	a	c	c	Yes	a	c	a	a	Yes	Yes	Yes	Narradi	1188
Yes	a	a	a	b	c	c	Yes	b	c	b	Yes	c	Yes	Yes	Gopladi	1189
Yes	b	b		a	c	c	Yes	Yes	c	a	Yes	Yes	Yes	Yes	Matkumdi	1190
Yes	a		Yes	a	a	c	a	Yes	Yes	b	Yes	a	Yes	Yes	Dulmi (P)	1191
a	b	c	b	c	c	c	Yes	Yes	c	b	c	Yes	Yes	Yes	Bhandar Puara	1192
Yes	Yes	Yes	b	c	c	c	b	b	c	c	c	Yes	b	Yes	Dumardi	1193
a	Yes			c	c	c	Yes	Yes	c	b	Yes	Yes	Yes	Yes	Ranipur	1194
a	a			c	c	c	Yes	a	c	a	Yes	Yes	Yes	Yes	Tilagara	1195
a				c	c	Yes	Yes	Yes	c	a	Yes	Yes	Yes	Yes	Maldi	1196
Yes				c	c	c	Yes	a	c	b	Yes	Yes	Yes	Yes	Mayradi	1197
Yes	a	c		c	c	c	Yes	a	c	b	Yes	Yes	Yes	Yes	Kantasiari	1198
Yes	a		c	c	c	c	Yes	Yes	c	b	Yes	Yes	Yes	Yes	Patatiri	1199

Availability of miscellaneous facilities (If amenities available code -Yes is given, If not available within the village , the distance range code viz; a for < 5 Kms, b for 5-10 Kms and c for 10+ kms of nearest place where facility is available is given).												Availability of electricity (Yes/No)			
Serial Number	Name of Village	ASHA (Accredited Social Health Activist)	Community centre with/without TV	Sports Field,	Sports Club / Recreation Centre	Cinema / Video Hall	Public Library	Public Reading Room	Newspaper Supply	Assembly Polling station	Birth & Death Registration Office	Power Supply for Domestic Use (ED)	Power Supply for Agricultural Use (EAG)	Power Supply for Commercial Use (EC)	Power Supply for All Uses (EA)
1	2	88	89	90	91	92	93	94	95	96	97	98	99	100	101
1158	Chakda	Yes	Yes	b	Yes	b	b	Yes	b	Yes	b	Yes	No	No	No
1159	Kalipur	a	a	a	a	b	a	a	Yes	a	b	Yes	No	No	No
1160	Simulia	Yes	b	b	b	b	b	b	Yes	Yes	b	Yes	No	Yes	No
1161	Raybandh	Yes	b	Yes	Yes	b	b	b	Yes	Yes	b	Yes	Yes	Yes	Yes
1162	Kotloi	Yes	b	Yes	Yes	b	b	b	Yes	Yes	b	Yes	Yes	Yes	Yes
1163	Rampur	Yes	c	Yes	b	c	c	c	b	Yes	b	Yes	No	Yes	No
1164	Phatepur	Yes	Yes	Yes	Yes	Yes	Yes	Yes	Yes	Yes	Yes	Yes	No	No	No
1165	Karamara	Yes	Yes	Yes	Yes	Yes	Yes	Yes	Yes	Yes	Yes	Yes	No	No	No
1166	Tamna	Yes	Yes	Yes	Yes	Yes	Yes	Yes	Yes	Yes	a	Yes	No	No	No
1167	Barakdi	Yes	c	Yes	b	c	c	c	a	Yes	b	Yes	No	Yes	No
1168	Dhekiya	Yes	b	a	Yes	b	b	Yes	Yes	Yes	b	Yes	No	No	No
1169	Damda	Yes	b	a	a	b	a	a	Yes	Yes	a	Yes	No	Yes	No
1170	Uchali	a	Yes	Yes	Yes	b	a	a	Yes	a	a	Yes	Yes	No	No
1171	Durku	Yes	b	Yes	Yes	b	Yes	Yes	Yes	Yes	a	Yes	No	Yes	No
1172	Doldanri	a	c	a	a	a	a	c	a	a	b	Yes	No	No	No
1173	Ramnagar	a	b	b	b	b	a	b	Yes	Yes	a	Yes	No	Yes	No
1174	Dhadhka														
1175	Mahalitora	a	b	b	b	b	a	b	Yes	Yes	a	Yes	No	Yes	No
1176	Nadiyara	Yes	b	b	Yes	b	b	b	Yes	Yes	b	Yes	Yes	Yes	Yes
1177	Balia Pathar	a	Yes	Yes	Yes	c	c	c	c	c	b	Yes	No	No	No
1178	Hirakhap	Yes	Yes	Yes	c	c	b	Yes	Yes	Yes	a	Yes	No	Yes	No
1179	Petadi	Yes	Yes	Yes	c	c	b	Yes	Yes	Yes	a	Yes	No	Yes	No
1180	Sundradi	Yes	Yes	Yes	Yes	b	b	b	Yes	Yes	b	Yes	No	No	No
1181	Gosaindi	Yes	Yes	Yes	c	c	a	Yes	Yes	Yes	Yes	Yes	No	Yes	No
1182	Digshili	Yes	a	a	a	a	a	a	Yes	a	a	Yes	No	No	No
1183	Chandradi	Yes	Yes	b	b	c	b	b	Yes	a	a	Yes	Yes	Yes	Yes
1184	Amchuria	a	c	c	Yes	b	b	c	Yes	Yes	a	Yes	No	Yes	No
1185	Chakaltor	Yes	c	Yes	c	c	a	c	Yes	Yes	Yes	Yes	Yes	Yes	Yes
1186	Suklara	Yes	c	c	c	c	c	c	c	Yes	b	Yes	No	Yes	No
1187	Bagdadi	Yes	Yes	Yes	Yes	Yes	a	a	a	a	b	Yes	No	No	No
1188	Narradi	Yes	Yes	Yes	Yes	c	a	a	Yes	a	a	Yes	No	No	No
1189	Gopladi	Yes	b	a	c	c	b	b	c	b	b	Yes	No	No	No
1190	Matkumdi	a	Yes	Yes	Yes	c	a	a	a	Yes	b	Yes	No	No	No
1191	Dulmi (P)	Yes	Yes	a	Yes	a	Yes	a	Yes	Yes	a	Yes	No	Yes	No
1192	Bhandar Puara	a	Yes	Yes	Yes	c	Yes	Yes	c	Yes	Yes	Yes	No	No	No
1193	Dumardi	c	b	b	b	c	b	b	c	c	c	Yes	No	No	No
1194	Ranipur	Yes	a	a	Yes	Yes	a	Yes	Yes	a	b	Yes	No	No	No
1195	Tilagara	Yes	a	Yes	Yes	Yes	a	Yes	Yes	a	a	Yes	No	No	No
1196	Maldi	a	a	a	c	c	a	Yes	c	a	a	Yes	No	Yes	No
1197	Mayradi	Yes	c	a	c	c	a	Yes	Yes	Yes	a	Yes	No	No	No
1198	Kantasiari	Yes	a	a	c	c	a	Yes	c	Yes	b	Yes	No	No	No
1199	Patatiri	a	a	b	c	c	b	Yes	c	a	b	Yes	No	Yes	No

Nearest Town		Land Use								
		Area under different types of land use (in hectares rounded up to one decimal place)								
Name	Distance range code i.e. a for < 5 Kms, b for 5-10 Kms and c for 10+ kms .	Forests	Area under Non-agricultural Uses	Barren and Un-cultivable land	Permanent Pastures and Other Grazing Lands	Land Under Miscellaneous Tree Crops etc.	Culturable Waste Land	Name of Village	Serial Number	
102	103	104	105	106	107	108	109	2	1	
PURULIA	b	0	102.4	0	0	0	69.6	Chakda	1158	
PURULIYA	a	0	14.4	0	0	0	3.5	Kalipur	1159	
PURULIYA	b	0.5	64.3	0	0	0	21.9	Simulia	1160	
PURULIA	b	0.5	25.6	0	0	0	25.6	Raybandh	1161	
PURULIA	b	0	67.2	0	0	0	16	Kotloi	1162	
PURULIA	b	0	24.8	0	0	0	27	Rampur	1163	
PURULIYA	b	0	31.2	0	0	0	8.5	Phatepur	1164	
PURULIYA	b	0	26.7	0	0	0	5	Karamara	1165	
PURULIYA.	b	0	75.8	0	0	0	18.7	Tamna	1166	
PURULIYA	b	0	27.3	0	0	0	34	Barakdi	1167	
PURULIYA	b	0	25.4	0	0	0	7.8	Dhekiya	1168	
PURULIYA	b	0	81.5	0	0	0	85	Damda	1169	
PURULIYA	b	0	26.7	0	0	0	0	Uchali	1170	
PURULIA	c	16.8	139.5	0	0	0	46.8	Durku	1171	
PURULIYA	c	0	12.9	0	0	0	3.6	Doldanri	1172	
PURULIYA	b	0	77.9	0	0	0	11.3	Ramnagar	1173	
		1.7	24.9	0	0	0	73.9	Dhadhka	1174	
PURULIYA	b	0.2	23.8	0	0	0	2.8	Mahalitora	1175	
PURULIA	b	0	77	0	0	0	26.8	Nadiyara	1176	
PURULIA	c	0	67.6	0	0	0	57.9	Balia Pathar	1177	
PURULIA	c	0.7	2.9	0	0	0	1.3	Hirakhap	1178	
PURULIA	c	0	36.8	0	0	0	14.6	Petadi	1179	
PURULIA	c	0	11.9	0	0	0	0	Sundradi	1180	
PURULIA	b	0	30.2	0	0	0	4.2	Gosaindi	1181	
PURULIA	b	15.2	81.1	0	0	0	10.8	Digshili	1182	
PURULIA	b	11.5	75.4	0	0	0	48.1	Chandradi	1183	
PURULIA	b	14.9	91.7	0	0	0	22.8	Amchuria	1184	
PURULIA	b	29.1	186	0	0	0	204.5	Chakaltor	1185	
PURULIA	b	48.6	314.4	0	0	0	114	Suklara	1186	
PURULIA	b	0	20.2	0	0	0	0	Bagdadi	1187	
PURULIA	b	0	22.7	0	0	0	0	Narradi	1188	
PURULIA	b	0	38.9	0	0	0	18.6	Gopladi	1189	
PURULIA	b	5.1	84.7	0	0	0	6.8	Matkumdi	1190	
PURULIA	a	0	14	0	0	0	1.4	Dulmi (P)	1191	
PURULIA	b	28.6	135.5	0	0	0	147.2	Bhandar Puara	1192	
PURULIA	b	4	42.8	0	0	0	36.6	Dumardi	1193	
PURULIA	b	5.4	28.3	0	0	0	32.2	Ranipur	1194	
PURULIA	b	1.6	24.7	0	0	0	15.5	Tilagara	1195	
PURULIA	b	12	63.2	0	0	0	7.2	Maldi	1196	
PURULIA	b	8	42.1	0	0	0	16.4	Mayradi	1197	
PURULIA	b	9.1	49.5	0	0	0	61.5	Kantasiari	1198	
PURULIA	b	14.4	87.9	0	0	0	126.9	Patatiri	1199	

Land Use												
Area under different types of land use (in hectares rounded up to one decimal place)							Area irrigated by source (in hectare).					
Serial Number	Name of Village	Fallow lands other than current fallows	Current Fallows	Net Area Sown	Total Irrigated Land Area	Total Un-irrigated Land Area	Canals (C)	Wells/Tube-wells(W/TW)	Tanks/Lakes(T/L)	Water Falls(WF)	Others(O)	
1	2	110	111	112	113	114	115	116	117	118	119	
1158	Chakda	0	0	259	54	205	0	2	52	0	0	
1159	Kalipur	0	0	44	6	38	0	0	6	0	0	
1160	Simulia	0	0	186	22	164	0	0	22	0	0	
1161	Raybandh	0	0	58	34.8	23.2	0	0	34.8	0	0	
1162	Kotloi	0	0	278.6	76.2	202.4	0	2	74.2	0	0	
1163	Rampur	0	0	264.3	140.8	123.5	0	4	136.8	0	0	
1164	Phatepur	0	0	68.4	20	48.4	0	3	17	0	0	
1165	Karamara	0	0	99	84.8	14.3	0	1.5	83.3	0	0	
1166	Tamna	0	0	162.9	34	128.9	0	7	27	0	0	
1167	Barakdi	0	0	53.2	19	34.2	0	8	11	0	0	
1168	Dhekiya	0	0	72.8	11	61.8	0	2	9	0	0	
1169	Damda	0	0	174.2	63	111.2	0	10	53	0	0	
1170	Uchali	0	0	73.2	11.6	61.6	0	2	9.6	0	0	
1171	Durku	0	0	382.5	10.4	372.1	0	6	4.4	0	0	
1172	Doldanri	0	0	36.1	24	12.1	0	4	20	0	0	
1173	Ramnagar	0	0	240.6	63.6	177	0	0	63.6	0	0	
1174	Dhadhka	0	0	5.5	5.5	0	0	0.5	5	0	0	
1175	Mahalitora	0	0	76.4	13	63.4	0	4	9	0	0	
1176	Nadiyara	0	0	229.3	64.2	165.2	0	4	60.2	0	0	
1177	Balia Pathar	0	0	153.8	54.9	98.9	0	10.5	44.4	0	0	
1178	Hirakhap	0	0	10.6	2	8.6	0	1	1	0	0	
1179	Petadi	0	0	103.6	31	72.6	0	1.5	29.5	0	0	
1180	Sundradi	0	0	102.3	43.1	59.1	0	1	42.1	0	0	
1181	Gosaindi	0	0	94	32.1	61.9	0	1	31.1	0	0	
1182	Digshili	0	0	234.8	37	197.8	0	16	21	0	0	
1183	Chandradi	0	0	124.4	69.4	55	0	13.5	55.9	0	0	
1184	Amchuria	0	0	182.2	82.2	100	0	1.8	80.5	0	0	
1185	Chakaltor	0	0	212.5	105.9	106.6	0	6.8	99.1	0	0	
1186	Suklara	0	0	592.3	163.1	429.2	0	9	154.1	0	0	
1187	Bagdadi	0	0	71.6	21.1	50.5	0	1.8	19.4	0	0	
1188	Narradi	0	0	72.4	22.1	50.3	0	1	21.1	0	0	
1189	Gopladi	0	0	225.4	168.7	56.8	0	9	159.7	0	0	
1190	Matkumdi	0	0	191.2	90.4	100.8	0	2.8	87.7	0	0	
1191	Dulmi (P)	0	0	43.3	14.2	29.1	0	0	14.2	0	0	
1192	Bhandar Puara	0	0	262.9	55	207.9	0	5	50	0	0	
1193	Dumardi	0	0	97.9	26	71.9	0	0.5	25.5	0	0	
1194	Ranipur	0	0	54.8	20.2	34.5	0	0.5	19.8	0	0	
1195	Tilagara	0	0	61.1	10.3	50.8	0	0.2	10.1	0	0	
1196	Maldi	0	0	187.9	32.2	155.8	0	1.8	30.4	0	0	
1197	Mayradi	0	0	124.5	44.6	79.8	0	8.2	36.4	0	0	
1198	Kantasiari	0	0	68.1	16.7	51.5	0	4.2	12.5	0	0	
1199	Patatiri	0	0	141.4	40.5	101	0	7.3	33.2	0	0	

Name of three most important commodities manufactured			Name of Village	Serial Number
First	Second	Third		
120	121	122	2	1

Pulse			Chakda	1158
			Kalipur	1159
			Simulia	1160
			Raybandh	1161
			Kotloi	1162
			Rampur	1163
			Phatepur	1164
			Karamara	1165
			Tamna	1166
			Barakdi	1167
			Dhekiya	1168
			Damda	1169
			Uchali	1170
			Durku	1171
			Doldanri	1172
			Ramnagar	1173
			Dhadhka	1174
			Mahalitora	1175
			Nadiyara	1176
			Balia Pathar	1177
			Hirakhap	1178
			Petadi	1179
			Sundradi	1180
			Gosaindi	1181
			Digshili	1182
Rice			Chandradi	1183
Rice			Amchuria	1184
Rice	Flowers		Chakaltor	1185
			Suklara	1186
			Bagdadi	1187
			Narradi	1188
			Gopladi	1189
			Matkumdi	1190
			Dulmi (P)	1191
			Bhandar Puara	1192
			Dumardi	1193
			Ranipur	1194
			Tilagara	1195
			Maldi	1196
			Mayradi	1197
			Kantasiari	1198
			Patatiri	1199

Census of India 2011
Amenities and Land use

Serial Number	Name of Village	Location code no.	Total area of the village (in hectares rounded up to one decimal place)	Total population (2011 census)	Number of households (2011 census)	Number of educational amenities available in village , the distance range code viz; a for 0-5 kms, b for 5-10 kms, c for 10+ kms of nearest place where facility is available							
						7	8	9	10	11	12	13	14
1	2	3	4	5	6	Pre-Primary school (PP)	Primary school (P)	Middle school (M)	Secondary School (S)	Senior Secondary school (SS)	Degree college of arts, science & commerce (ASC)	Engineering college(EC)	Medical college (MC)
1200	Ralibari	331000	178.1	735	122	1	1	a	a	b	c	c	
1201	Chainpur Alias Turuhulu	331001	319.7	1332	263	1	1	b	a	b	c	c	c
1202	Tangida	331002	179.3	753	137	1	1	2	a	b	c	c	c
1203	Koldi	331003	151.8	346	72	1	1	a	a	a	c	c	c
1204	Penrra	331004	285.7	1242	244	1	1	b		1	1	c	c
1205	Kumia	331005	111.7	0	0								
1206	Chipida	331006	475.5	1716	351	1	1	1	1	b	c	c	c
1207	Panrasol	331007	127.9	0	0								
1208	Pichasi	331008	479.6	1614	286	1	1	1	1		c	c	
1209	Lusabera	331009	120.6	416	73	1	1		b	b	c	c	c
1210	Dumarzol	331010	216.5	1027	178	1	1		a	b	c	c	c
1211	Baraghutu	331011	142	115	24	b	a		a	b	c	c	c
1212	Gurpa	331012	254.1	821	159	1	1		a	a	c	c	
1213	Gobindpur	331013	271.5	1174	243	1	1	1	1	1	c	c	
1214	Tara	331014	254.6	984	193	1	1	b	a	a	c	c	
1215	Sidpur	331015	269.5	818	166	1	1	a	a		c	c	
1216	Chituara	331016	146.9	408	74	1	1	a	a	a	c		c
1217	Bungera	331017	166.3	571	117	2	2	a	b	a	c		
1218	Bhadra	331018	222.6	1183	236	1	1	b	a	c	c	c	c
1219	Manera	331019	243.6	870	195	1	1	b	b	b	c		
1220	Bhursa	331020	160.7	341	67	1	1	b	b	b	c		
1221	Keshargarya	331021	180.5	720	138	2	1	a	a	b	c	c	
1222	Palanja Alias Misirdi	331022	131.1	474	94	1	1		a	b	c	c	c
1223	Banshra	331023	338.3	1457	257	2	2	a	b	b	c	c	
1224	Salikakumarda	331024	474.3	1784	321	3	3	a	a	a	c	c	c
1225	Majura	331025	104.4	491	105	2	1	1	1	1	c	c	c
1226	Ulidi	331026	126.3	427	78	1	1	b	a	b	c	c	
1227	Akarbad	331027	254.6	689	127	2	1	1	1	b	c		c
1228	Purru	331028	257	873	149	3	2	b	a	b	c		
1229	Jeledi	331029	261.8	1784	334	2	1		a	b	c	c	
1230	Satsimuliya	331030	113.7	423	90	1	1		a	b	c	c	
1231	Pandrama	331031	319.7	1838	381	2	1		b	c		c	
Block T O T A L :			27721.8	145494	27167	166	155	34	28	16	6	3	5

- Village Directory

(As in 2009)

le. (If not available within the : < 5 Kms, b for 5-10 Kms and c cility is available is given).						Number of Medical Amenities available. (If not available within the village , the distance range code viz; a for < 5 Kms, b for 5-10 Kms and c for 10+ kms of nearest place where facility is available is given).						Name of Village	Serial Number					
Management institute (MI)	Polytechnic (Pt)	Vocational training school /ITI	Non-formal training centre (NFTC)	Special school for disabled (SSD)	Others (specify)	Community health centre (CHC)	Primary health centre (PHC)	Primary health sub centre (PHS)	Maternity and child welfare centre (MCW)	T.B. clinic (TBC)	Hospital-allopathic (HA)			Hospital-alternative medicine (HO)	Dispensary (D)	Veterinary hospital (VH)	Mobile health clinic (MHC)	Family welfare centre (FWC)
15	16	17	18	19	20	21	22	23	24	25	26	27	28	29	30	31	2	1
	c	c		c			a	a	c	a	a	c	b	c		1 c	Ralibari	1200
	c	c	c	c			a	a	c	a	a	c	b	c		1 c	Chainpur Alias Turuhulu	1201
c	c	c					a	a	c	a	c		b	a		c	Tangida	1202
	c	c	c	c			b	a	c	a	c	c	a	c	c	c	Koldi	1203
	c	c		c			b		1 c	c	c	c		1 c		1 c	Penrra	1204
																	Kumia	1205
	c	c	c	c			a		1 b	a	b	b	b	a	b	b	Chipida	1206
																	Panrasol	1207
c	c	c	c	a	c			1			c						Pichasi	1208
c	c	c	c	c	c		b	b	c		c			c			Lusabera	1209
	c	c	c	c			c	a	c		c			b			Dumarsol	1210
c	c		c	c	c		b	a	c		c			b		c	Baraghutu	1211
c	c	c	c	c			b	a	c	c	c			a		c	Gurpa	1212
	c	c	c	c		1 b	a		1 a	a	a		c		1	c	Gobindpur	1213
	c			c		1 a	a	b	a	c	c		a	a		a	Tara	1214
	c	c		c		b	a	a	a	a	a	c	c	a			Sidpur	1215
	c	c	c	c									b			b	Chituara	1216
	c	b		c			b	b	c	c	c	c	c	b			Bungera	1217
c	c	c	c	c		b	c	c	c	c	c	c	c	c	c	c	Bhadsa	1218
c	c	c		c		b	b		1 c	c	c	c	c	b			Manera	1219
c	c	b	c	c		a	c	a	c	c	c	c	c	b		c	Bhursa	1220
c	c	a		c		c	c		1 c	c	c	c	c	b	c		Keshargarya	1221
c	c	c	c	c		a	b	a	c	c	b	c	a	b		c	Palanja Alias Misirdi	1222
	c	c		c		b	b		1 c	c	b		a	b			Banshra	1223
	c	a		c		c	b		1 c	c	c	c	b	a		c	Salikakumarda	1224
c	c			c		c	b		1	1	1	1	1 b		1 c	c	Majura	1225
c	c			c		b			1 c	c	c		a	b		c	Ulidi	1226
c	c	c		c		c	c		1 c	c		1		1			Akarbad	1227
	c	a		c		c	c	a	c	c	c	c	c	b		c	Purru	1228
		c	c		b	c	c	b	c	b	b	b	b	b			Jeledi	1229
		c	c		b	c	c	a	c	c	c	c	c	b			Satsimuliya	1230
		c				c			1 c		1 b		b	c	c	1	Pandrama	1231
5	5	7	1	2	5	0	7	38	4	3	3	1	9	8	4	4	: Block TOTAL	

Serial Number	Name of Village	Number of Non-Government Medical Amenities available.							Availability of drinking water - Yes / No							
		Charitable non Govt. hospital/Nursing home.	Medical practitioner with MBBS Degree	Medical practitioner with other degree	Medical practitioner with no degree	Traditional practitioner and faith healer .	Medicine Shop	Others	Tap water (Treated/Untreated)	Well water (Covered / Uncovered well)	Hand Pump	Tube wells / Bore well	Spring	River / Canal	Tank / Pond / Lake	Others
1	2	32	33	34	35	36	37	38	39	40	41	42	43	44	45	46
1200	Ralibari	0	0	0	0	0	0	0	No	Yes	No	Yes	No	Yes	Yes	No
1201	Chainpur Alias Turuhulu	0	0	0	1	0	0	0	No	Yes	No	Yes	No	No	Yes	No
1202	Tangida	0	0	0	0	0	0	0	No	Yes	No	Yes	No	No	Yes	No
1203	Koldi	0	0	0	1	0	0	0	No	Yes	No	Yes	No	No	Yes	No
1204	Penrra	0	0	1	1	0	0	0	No	Yes	No	Yes	No	No	Yes	No
1205	Kumia															
1206	Chipida	0	0	0	1	0	0	0	No	Yes	No	Yes	No	No	Yes	No
1207	Panrasol															
1208	Pichasi	0	0	0	0	0	0	0	No	Yes	Yes	No	No	No	Yes	No
1209	Lusabera	0	0	0	0	0	0	0	No	Yes	No	Yes	No	Yes	Yes	No
1210	Dumasol	0	0	0	0	0	0	0	No	Yes	Yes	No	No	Yes	Yes	No
1211	Baraghutu	0	0	0	0	0	0	0	No	Yes	Yes	No	No	No	Yes	No
1212	Gurpa	0	0	0	0	0	0	0	No	Yes	Yes	No	No	No	Yes	No
1213	Gobindpur	0	0	0	2	0	1	0	No	Yes	Yes	No	No	No	Yes	No
1214	Tara	0	0	1	0	0	0	0	No	Yes	Yes	No	No	No	Yes	No
1215	Sidpur	0	0	0	0	0	0	0	No	Yes	Yes	Yes	No	No	Yes	No
1216	Chituara	0	0	0	0	0	0	0	No	Yes	Yes	No	No	No	Yes	No
1217	Bungera	0	0	0	0	0	0	0	No	Yes	No	Yes	No	No	Yes	No
1218	Bhadra	0	0	0	0	0	0	0	No	Yes	No	Yes	No	No	Yes	No
1219	Manera	0	0	0	1	1	0	0	No	Yes	Yes	No	No	No	Yes	No
1220	Bhursa	0	0	0	0	0	0	0	No	Yes	Yes	Yes	No	No	Yes	No
1221	Keshargarya	0	0	0	0	0	0	0	No	Yes	Yes	No	No	No	Yes	No
1222	Palanja Alias Misirdi	0	0	0	0	0	0	0	No	Yes	Yes	No	No	No	Yes	No
1223	Banshra	0	0	0	0	2	0	0	No	Yes	Yes	No	No	No	Yes	No
1224	Salikakumarda	0	0	0	1	0	1	0	No	Yes	No	Yes	No	No	Yes	No
1225	Majura	0	0	0	1	0	0	0	No	Yes	Yes	No	No	No	Yes	No
1226	Ulidi	0	0	0	0	0	0	0	No	Yes	Yes	No	No	No	Yes	No
1227	Akarbad	0	0	0	0	0	0	0	No	Yes	Yes	No	No	No	Yes	No
1228	Purru	0	0	0	2	0	0	0	No	Yes	No	Yes	No	Yes	Yes	No
1229	Jeledi	0	0	0	0	0	0	0	No	Yes	No	Yes	No	Yes	Yes	No
1230	Satsimuliya	0	0	0	0	0	0	0	No	Yes	No	Yes	No	Yes	Yes	No
1231	Pandrama	0	0	0	0	0	0	0	No	Yes	No	Yes	No	No	Yes	No
Block T O T A L :		4	9	26	35	18	25	6	3	103	56	60	0	27	100	0

Availability of toilet & others Yes / No				Communication and transport facilities (If amenities available code -Yes is given except for Village Pin Code ,If not available within the village , the distance range code viz; a for < 5 Kms, b for 5-10 Kms and c for 10+ kms of nearest place where facility is available is given).									
Community toilet including bath.	Community toilet excluding bath.	Rural sanitary mart or sanitary hardware outlet available near the village.	Community bio- gas or recycle of waste for productive use.	Post office(PO)	Sub post office (SPO)	Post & Telegraph office (P&TO)	Village Pin Code	Telephones (Land lines)	Public call office (PCO)	Mobile phone coverage	Name of Village	Serial Number	
47	48	49	50	51	52	53	54	55	56	57	2	1	
No	No	No	No	Yes	c	c	723101	c	b	Yes	Ralibari	1200	
No	No	No	No	a	c	c	723149	c	b	Yes	Chainpur Alias Turuhulu	1201	
No	No	No	No	a	c	c	723101	a	b	Yes	Tangida	1202	
No	No	No	No	a	c	c	723101	c	b	Yes	Koldi	1203	
No	No	No	No	a		c	723101	Yes	b	a	Penrra	1204	
											Kumia	1205	
No	No	No	No	a	c	c	723101	c	b	Yes	Chipida	1206	
											Panrasol	1207	
No	No	No	No	Yes	c	c	723101	Yes	b	b	Pichasi	1208	
No	No	No	No	c	b	c	723101	c	b	b	Lusabera	1209	
No	No	No	No	a	c	c	723101	c	c	b	Dumarsol	1210	
No	No	No	No	a	c	c	723101	c	b	b	Baraghutu	1211	
No	No	No	No	a	c	c	723101	c	b	b	Gurpa	1212	
No	No	No	No	c	Yes	c	723101	Yes	b	Yes	Gobindpur	1213	
No	No	No	No	a	a	c	723101	a	b	Yes	Tara	1214	
No	No	No	No	c	a	c	723101	Yes	b	Yes	Sidpur	1215	
No	No	No	No	Yes	c	c	723101	c	b	Yes	Chituara	1216	
No	No	No	No		a	c	723101	c	b	c	Bungera	1217	
No	No	No	No	a	c	c	723101	c	b	Yes	Bhadsa	1218	
No	No	No	No	a	c	c	723101	c	b	Yes	Manera	1219	
No	No	No	No	a	c	c	723101	Yes	b	Yes	Bhursa	1220	
No	No	No	No	c	a	c	723101	c	b	Yes	Keshargarya	1221	
No	No	No	No	a		c	723103	a	b	a	Palanja Alias Misirdi	1222	
No	No	No	No	a	c	c	723101	c	b	Yes	Banshra	1223	
No	No	No	No	c	a	c	723101	b	b	Yes	Salikakumarda	1224	
No	No	No	No	c	a	c	723127	b	b	Yes	Majura	1225	
No	No	No	No	c	b	c	723143	c	b	Yes	Ulidi	1226	
No	No	No	No	c	a	c	723101	c	a	Yes	Akarbad	1227	
No	No	No	No	c	Yes	c	723101	c	b	b	Purru	1228	
No	No	No	No	b	a	c	723154	b	b	b	Jeledi	1229	
No	No	No	No	c	a	c	723154	b	b	b	Satsimuliya	1230	
No	No	No	No	b		c	723154	Yes	b	Yes	Pandrama	1231	
1	0	3	2	18	15	2	105	34	0	83	: Block T O T A L		

Communication and transport facilities (If amenities available code -Yes is given except for Village Pin Code ,If not available within the village , the distance range code viz; a for < 5 Kms, b for 5-10 Kms and c for 10+ kms of nearest place where facility is available is given).													Village connected to highway (If amenities available code viz; a for < 5 Kms, b for 5-10 Kms and c for 10+ kms of nearest place where facility is available is given).				
Serial Number	Name of Village	Internet cafes/ Common service centre (CSC)	Private courier facility	Bus service (Public & Private)	Railway stations	Auto/Modified Autos	Taxis and Vans	Tractors	Cycle-pulled rickshaws(Manual & Machine driven)	Carts driven by animals	Sea /River ferry service	Connected to national highway(NH)	Connected to state highway(SH)	Connected to major district road (MDR)	Connected to others district road	Pucca roads	
1	2	58	59	60	61	62	63	64	65	66	67	68	69	70	71	72	
1200	Ralibari	c	a	b	c	b	a	a	a	Yes	c	c	c	b	c	a	
1201	Chainpur Alias Turuhulu	c	a	b	c	a	Yes	Yes	a	Yes	c	c	c	b	a	a	
1202	Tangida	c	a	a	c	c	c	c	c	Yes	c	c	c	c	b	a	
1203	Koldi	c	c	a	c	a	a	a		Yes	c	c	c	a		a	
1204	Penrra	c	Yes	a	c	c	Yes	Yes	Yes	Yes	c	c	c	Yes	Yes	Yes	
1205	Kumia																
1206	Chipida	c	a	Yes	c	c	Yes	Yes	Yes	Yes	c	c	c	Yes	Yes	Yes	
1207	Panrasol																
1208	Pichasi	c	a	a	c	c	c			Yes	c	b	c	Yes	Yes	Yes	
1209	Lusabera	c	a	a	c	c	c	b	b	Yes	c	b	b	b	b	a	
1210	Dumarsol	c	a	a	c	c	b				c			Yes		b	
1211	Baraghutu	c	a	b	c	c	c	c	c	Yes	c	b	c	c	Yes	Yes	
1212	Gurpa	c	a	a	b	c	c		c	Yes	c	b	c	a	a	a	
1213	Gobindpur	c	a	Yes	b	c	a	c	a	Yes	c	b	Yes			b	
1214	Tara	c	a	a	b	a	c	Yes	a	Yes	c	b	Yes	a	a	a	
1215	Sidpur	c	a	Yes	b	c	Yes	c		Yes	c	b	Yes	b	a	a	
1216	Chituara	c	a	a	c	a	a	a	Yes	Yes	c	c	a	a	a	a	
1217	Bungera	c	b	a	c	c	a	Yes	Yes	Yes	c	c	a	a	a	a	
1218	Bhadra	c	a	Yes	c	c	c	c	c	Yes	c	c	Yes	c		a	
1219	Manera	Yes	a	Yes	b	c	a			Yes	c	c	c	a	a	a	
1220	Bhursa	c	a	a	c	c	b	b		Yes	c	c	c	b	b	b	
1221	Keshargarya	a	a	a	c	b	Yes	a	Yes	Yes	c	c	c	b		b	
1222	Palanja Alias Misirdi	c	a	a	c	a	a				c	c	c	a	b	a	
1223	Banshra	a	a	Yes	b	c	Yes	c	Yes	Yes	c	c	Yes			b	
1224	Salikakumarda	c	a	a	c	c	Yes	Yes	Yes	Yes	c	c	a	a	c	a	
1225	Majura	c	a	a	c	c	a	a	a	Yes	c	c	a	a	a	a	
1226	Ulidi	c	a	b	c	c	Yes	a	Yes	Yes	c	c	b	b		b	
1227	Akarbad	c	a	b	b	c	b	b	b	Yes	c	c	b	b		b	
1228	Purru	c	a	b	c	c	b	a	b	Yes	c	c	b	b	c	b	
1229	Jeledi	b	a	b	c	b	b	b		Yes	c	b	b	b	c	b	
1230	Satsimuliya	c	a	a	c	c	b			Yes	c	b	b	a	c	a	
1231	Pandrama	c	a	Yes	c	c	Yes	Yes	Yes	Yes	c	b		Yes		a	
Block T O T A L :		1	1	30	7	8	38	44	57	93	0	14	15	11	25	20	

ys,village roads, banks & credit societies :-Yes is given, If not available within the code viz; a for <5 Kms, b for 5-10 Kms place where facility is available is given).														Availability of miscellaneous facilities (If amenities available code -Yes is given, If not available within the village , the distance range code viz; a for < 5 Kms, b for 5-10 Kms and c for 10+ kms of nearest place where facility is available is given).		
Kutchcha roads	Water bounded macadam(WBM) roads	Navigable waterway (river/canal)(NW)	Footpaths (FP)	Commercial & Co-operative Banks	ATM	Agricultural Credit Societies	Self-Help Group (SHG)	Public distribution system (PDS) shop	Mandis / Regular market	Weekly Haat	Agricultural marketing society	Integrated Child Development Scheme (Nutritional Centres)	Anganwadi Centre (Nutritional Centres)	Others (Nutritional Centres)	Name of Village	Serial Number
73	74	75	76	77	78	79	80	81	82	83	84	85	86	87	2	1
a		c	Yes	c	c	c	Yes	Yes	c	b	c	Yes	Yes	Yes	Ralibari	1200
a		c	c	b	c	c	Yes	a	c	c	c	Yes	Yes	Yes	Chainpur Alias Turuhulu	1201
Yes		c	c	b	c	c	Yes	a	c	Yes	c	Yes	Yes	Yes	Tangida	1202
Yes				c	c	c	Yes	a	c	a	Yes	Yes	a	Yes	Koldi	1203
b		b	c	b	c	c	Yes	Yes	c	a	c	Yes	Yes	Yes	Penrra	1204
															Kumia	1205
b		c	c	a	c	c	Yes	Yes	c	b	c	Yes	Yes	Yes	Chipida	1206
															Panrasol	1207
Yes			Yes	b	c	c	Yes	Yes	c	b	c	Yes	Yes	Yes	Pichasi	1208
Yes	b		Yes	c	c	c	Yes	b	c	Yes	Yes	Yes	Yes	Yes	Lusabera	1209
a				c	c	c	Yes	Yes	c	b	Yes	Yes	Yes	Yes	Dumarsol	1210
Yes			Yes	c	c	c	Yes	a	c	b	c	Yes	Yes	Yes	Baraghutu	1211
a			Yes	a	c	c	Yes	a	c	b	Yes	Yes	Yes	Yes	Gurpa	1212
Yes				Yes	c	Yes	Yes	Yes	c	a	c	Yes	Yes	Yes	Gobindpur	1213
Yes	b	b		a	c	c	Yes	Yes	c	a	Yes	Yes	Yes	Yes	Tara	1214
Yes	b	b		a	c	c	Yes	a	c	Yes	Yes	Yes	Yes	Yes	Sidpur	1215
Yes	b	b		a	c	c	Yes	a	c	c	c	Yes	Yes	Yes	Chituaara	1216
Yes		a		b	c	c	Yes	Yes	c	a	c	Yes	Yes	Yes	Bungera	1217
Yes			Yes	b	c	c	Yes	Yes	c	Yes	c	Yes	Yes	Yes	Bhadsa	1218
a			Yes	b	c	c	Yes	Yes	c	Yes	c	Yes	Yes	Yes	Manera	1219
Yes			Yes	b		b	Yes	Yes	c	b	Yes	a	a	Yes	Bhursa	1220
a		c	Yes	b	c	c	Yes	a	c	a	b	a	a	Yes	Keshargarya	1221
Yes			Yes	b	c	c	Yes	a	c	a	c	Yes	Yes	Yes	Palanja Alias Misirdi	1222
a			Yes	b	c	c	Yes	Yes	c	Yes	Yes	Yes	Yes	Yes	Banshra	1223
Yes	c	b	Yes	a	c	c	Yes	Yes	Yes	Yes	Yes	Yes	Yes	Yes	Salikakumarda	1224
Yes	b	b	Yes	b	c	c	Yes	Yes	b	a	c	a	a	Yes	Majura	1225
Yes	b	c	Yes	c	c	c	Yes	a	c	c	Yes	Yes	Yes	Yes	Ulidi	1226
Yes		c	Yes	c	c	c	Yes	Yes	c	b	b	Yes	Yes	Yes	Akarbad	1227
Yes		c	Yes	b	c	c	Yes	a	Yes	Yes	Yes	Yes	Yes	Yes	Purru	1228
Yes	a	b		b	b	b	Yes	Yes	c	b	b	Yes	Yes	Yes	Jeledi	1229
Yes				b	c	c	Yes	a	c	c	c	a	a	Yes	Satsimuliya	1230
Yes	Yes	c		c	c	c	Yes	Yes	c	c	Yes	Yes	Yes	Yes	Pandrama	1231
88	14	3	37	6	1	5	101	66	6	19	43	91	90	99	: Block T O T A L	

Availability of miscellaneous facilities (If amenities available code -Yes is given, If not available within the village , the distance range code viz; a for < 5 Kms, b for 5-10 Kms and c for 10+ kms of nearest place where facility is available is given).												Availability of electricity (Yes/No)			
Serial Number	Name of Village	ASHA (Accredited Social Health Activist)	Community centre with/without TV	Sports Field,	Sports Club / Recreation Centre	Cinema / Video Hall	Public Library	Public Reading Room	Newspaper Supply	Assembly Polling station	Birth & Death Registration Office	Power Supply for Domestic Use (ED)	Power Supply for Agricultural Use (EAG)	Power Supply for Commercial Use (EC)	Power Supply for All Uses (EA)
1	2	88	89	90	91	92	93	94	95	96	97	98	99	100	101
1200	Ralibari	Yes	c	b	b	c	b	b	c	Yes	b	Yes	No	No	No
1201	Chainpur Alias Turuhulu	Yes	c	b	b	c	b	b	c	Yes	a	Yes	No	No	No
1202	Tangida	Yes	c	Yes	c	c	c	c	c	Yes	a	Yes	No	No	No
1203	Koldi	Yes	Yes	a	c	c	a	Yes	Yes	a	a	Yes	No	No	No
1204	Penrra	Yes	c	Yes	Yes	c	b	Yes	Yes	Yes	Yes	Yes	No	No	No
1205	Kumia														
1206	Chipida	Yes	c	Yes	Yes	c	a	a	c	Yes	a	Yes	No	No	No
1207	Panrasol														
1208	Pichasi	Yes	Yes	Yes	Yes	c	b	c	c	Yes	b	Yes	No	No	No
1209	Lusabera	Yes	c	Yes	b	c	b	Yes	c	a	b	Yes	Yes	No	No
1210	Dumasol	Yes	Yes	Yes	Yes	Yes	Yes	Yes	Yes	Yes	Yes	Yes	No	No	No
1211	Baraghutu	Yes	c	Yes	Yes	c	b	Yes	c	a	a	Yes	No	No	No
1212	Gurpa	Yes	c	Yes	Yes	c	a	Yes	c	a	a	Yes	No	No	No
1213	Gobindpur	Yes	c	Yes	c	c	Yes	Yes	c	Yes	b	Yes	No	Yes	No
1214	Tara	Yes	Yes	Yes	Yes	c	a	Yes	Yes	Yes	b	Yes	No	No	No
1215	Sidpur	Yes	Yes	Yes	Yes	Yes	a	Yes	Yes	a	Yes	Yes	No	Yes	No
1216	Chituara	Yes	c	c	c	c	c	c	a	Yes	a	Yes	No	No	No
1217	Bungera	Yes	c	Yes	c	Yes	b	c	a	a	a	Yes	No	No	No
1218	Bhadra	Yes	c	b	c	c	c	c	Yes	Yes	a	Yes	No	No	No
1219	Manera	Yes	c	c	c	c	b	b	Yes	Yes	Yes	Yes	No	No	No
1220	Bhursa	Yes	c	b	c	c	b	b	b	a	b	Yes	No	No	No
1221	Keshargarya	Yes	Yes	Yes	Yes	c	b	b	Yes	Yes	a	Yes	No	No	No
1222	Palanja Alias Misirdi	a	c	Yes	c	c	b	b	Yes	a	a	Yes	No	No	No
1223	Banshra	Yes	Yes	Yes	Yes	c	b	Yes	Yes	Yes	a	Yes	No	No	No
1224	Salikakumarda	Yes	Yes	Yes	c	c	Yes	Yes	Yes	Yes	Yes	Yes	No	No	No
1225	Majura	Yes	c	Yes	c	c	b	b	Yes	a	b	Yes	No	No	No
1226	Ulidi	Yes	Yes	c	c	c	b	b	Yes	a	Yes	Yes	No	No	No
1227	Akarbad	a	c	a	c	c	c	c	Yes	Yes	b	Yes	Yes	Yes	Yes
1228	Purru	Yes	Yes	Yes	c	c	Yes	Yes	Yes	Yes	Yes	Yes	No	Yes	No
1229	Jeledi	a	c	b	b	c	b	b	b	Yes	b	Yes	No	No	No
1230	Satsimuliya	a	c	c	c	c	c	c	c	c	c	Yes	No	No	No
1231	Pandrama	Yes	Yes	Yes	Yes	c	c	c	a	Yes	b	Yes	No	Yes	No
Block T O T A L :		86	46	65	54	18	20	41	66	76	21	105	15	43	13

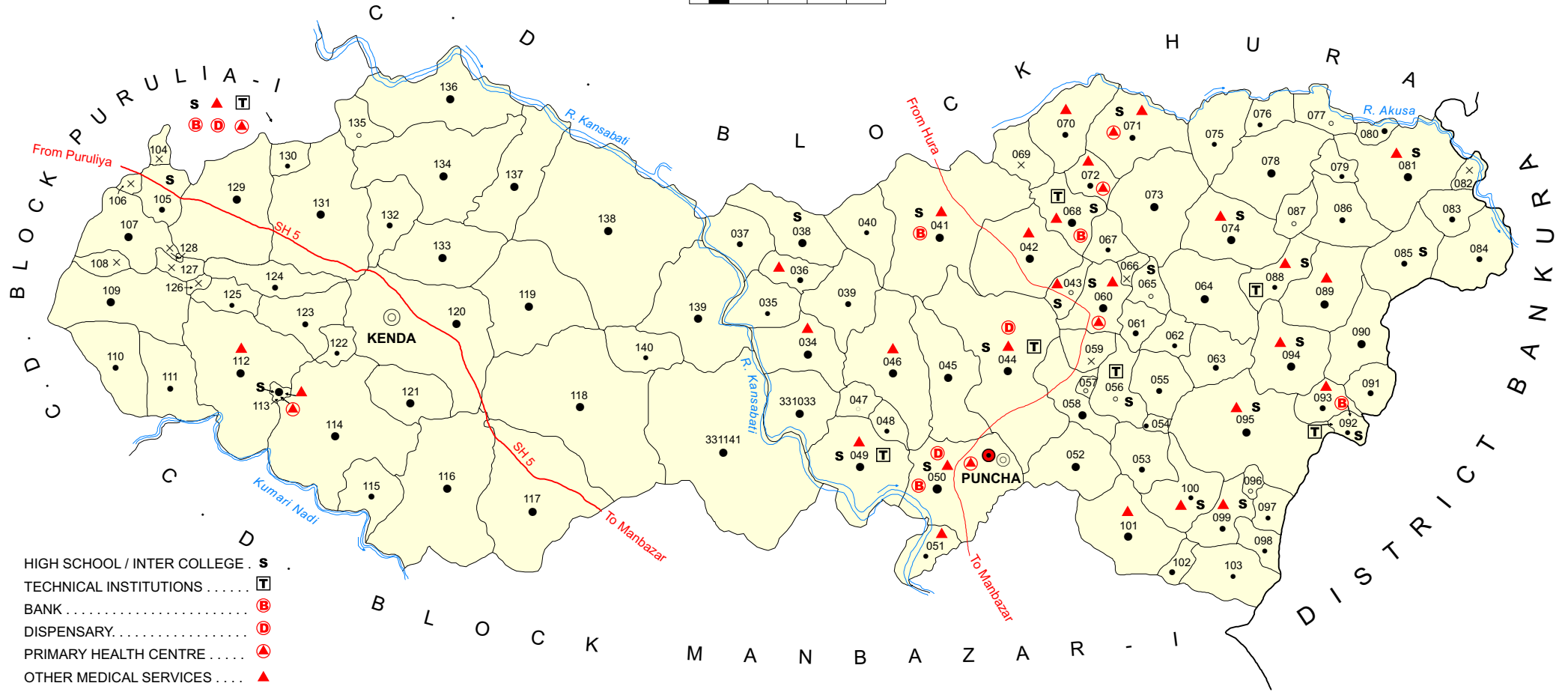
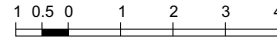
Nearest Town		Land Use								
		Area under different types of land use (in hectares rounded up to one decimal place)								
Name	Distance range code i.e. a for < 5 Kms, b for 5-10 Kms and c for 10+ kms .	Forests	Area under Non-agricultural Uses	Barren and Un-cultivable land	Permanent Pastures and Other Grazing Lands	Land Under Miscellaneous Tree Crops etc.	Culturable Waste Land	Name of Village	Serial Number	
102	103	104	105	106	107	108	109	2	1	
PURULIA	b	7.9	42.7	0	0	0	58.2	Ralibari	1200	
PURULIA	b	10.1	11.7	0	0	0	84.8	Chainpur Alias Turuhulu	1201	
PURULIA	b	8	33.4	0	0	0	59.1	Tangida	1202	
PURULIA	b	6.8	36.3	0	0	0	43.5	Koldi	1203	
PURULIA	b	11.6	20	0	0	0	36.1	Penrra	1204	
		5	0	0	0	0	18.4	Kumia	1205	
PURULIA	b	35.4	65.2	0	0	0	224.5	Chipida	1206	
		0	30.7	0	0	0	61.9	Panrasol	1207	
PURULIA	c	21.3	113.1	0	0	0	143.8	Pichasi	1208	
PURULIA	b	5.4	29	0	0	0	10.3	Lusabera	1209	
PURULIA	b	2	51.7	0	0	0	51.1	Dumarsol	1210	
PURULIA	c	6.3	35.6	0	0	0	64.5	Baraghutu	1211	
PURULIA	b	3	31	0	0	0	57.4	Gurpa	1212	
PURULIA	b	1	62.4	0	0	0	16.8	Gobindpur	1213	
PURULIA	b	1	57.9	0	0	0	16.2	Tara	1214	
PURULIA	b	12	67.3	0	0	0	68	Sidpur	1215	
PURULIA	c	4	36.3	0	0	0	45.9	Chituara	1216	
PURULIA	c	7.4	37.3	0	0	0	4.3	Bungera	1217	
PURULIA	b	4	51.1	0	0	0	4.8	Bhadsa	1218	
PURULIA	b	10.8	56	0	0	0	5.6	Manera	1219	
PURULIA	c	7.1	38.4	0	0	0	1.8	Bhursa	1220	
PURULIA	b	8	41.1	0	0	0	4.1	Keshargarya	1221	
PURULIA	c	6.2	31.6	0	0	0	40	Palanja Alias Misirdi	1222	
PURULIA	c	15	78.1	0	0	0	42.8	Banshra	1223	
PURULIA	c	21.1	99.5	0	0	0	84.3	Salikakumarda	1224	
PURULIA	c	4.6	24	0	0	0	2.4	Majura	1225	
PURULIA	c	5.6	28.9	0	0	0	18.4	Ulidi	1226	
PURULIA	c	11.3	58.6	0	0	0	3.2	Akarbad	1227	
PURULIA	c	11.4	59.3	0	0	0	5.4	Purru	1228	
PURULIA	b	0	62.6	0	0	0	17.4	Jeledi	1229	
PURULIA	b	0	27.3	0	0	0	17.2	Satsimuliya	1230	
PURULIA	c	0	41.7	0	0	0	108.5	Pandrama	1231	
0	0	547.4	6359.7	0	0	0	3873	: Block T O T A L		

Land Use											
Area under different types of land use (in hectares rounded up to one decimal place)							Area irrigated by source (in hectare).				
Serial Number	Name of Village	Fallow lands other than current fallows	Current Fallows	Net Area Sown	Total Irrigated Land Area	Total Un-irrigated Land Area	Canals (C)	Wells/Tube-wells(W/TW)	Tanks/Lakes(T/L)	Water Falls(WF)	Others(O)
1	2	110	111	112	113	114	115	116	117	118	119
1200	Ralibari	0	0	69.2	20.2	49	0	2.5	17.7	0	0
1201	Chainpur Alias Turuhulu	0	0	213.1	20.6	192.4	0	2.5	18.1	0	0
1202	Tangida	0	0	78.8	14	64.8	0	1.2	12.8	0	0
1203	Koldi	0	0	65.3	16.2	49	0	0	16.2	0	0
1204	Penrra	0	0	217.9	82	136	0	5	77	0	0
1205	Kumia	0	0	88.3	12.1	76.2	0	0	12.1	0	0
1206	Chipida	0	0	150.5	38	112.5	0	6.3	31.7	0	0
1207	Panrasol	0	0	35.3	10	25.3	0	0	10	0	0
1208	Pichasi	0	0	201.3	22.3	179	0	0	2.7	19.6	0
1209	Lusabera	0	0	76	66.3	9.7	0	2.5	63.8	0	0
1210	Dumarsol	0	0	111.7	34.9	76.8	0	2	32.9	0	0
1211	Baraghutu	0	0	35.6	4.5	31.1	0	0	4.5	0	0
1212	Gurpa	0	0	162.8	162.8	0	2	14.2	146.5	0	0
1213	Gobindpur	0	0	191.4	29.6	161.8	0	9	20.6	0	0
1214	Tara	0	0	179.5	22.2	157.3	0	3	19.2	0	0
1215	Sidpur	0	0	122.2	41.3	80.9	0	7	34.3	0	0
1216	Chituara	0	0	60.7	21.2	39.5	0	4	17.2	0	0
1217	Bungera	0	0	117.3	61.7	55.7	0	3	58.7	0	0
1218	Bhadra	0	0	162.7	60.7	102	0	11	49.7	0	0
1219	Manera	0	0	171.2	93.7	77.5	0	4	89.7	0	0
1220	Bhursa	0	0	113.3	19.2	94.1	0	3	16.2	0	0
1221	Keshargarya	0	0	127.3	23	104.3	0	3	20	0	0
1222	Palanja Alias Misirdi	0	0	53.4	10.2	43.1	0	1	9.2	0	0
1223	Banshra	0	0	202.4	50.6	151.7	0	11	39.6	0	0
1224	Salikakumarda	0	0	269.4	39	230.4	0	6	33	0	0
1225	Majura	0	0	73.4	16.2	57.2	0	3	13.2	0	0
1226	Uliidi	0	0	73.3	6.5	66.8	0	0.5	6	0	0
1227	Akarbad	0	0	181.4	32.4	149	0	8	24.4	0	0
1228	Purru	0	0	180.9	19.5	161.4	0	3.5	16	0	0
1229	Jeledi	0	0	181.9	12.1	169.8	10	0.5	1.6	0	0
1230	Satsimuliya	0	0	69.2	16.2	53	6	0.5	9.7	0	0
1231	Pandrama	0	0	169.6	11	158.6	10	0.5	0.5	0	0
Block T O T A L :		0	0	16943	5232.5	11710	50	449.7	4713.5	19.6	

Name of three most important commodities manufactured			Name of Village	Serial Number
First	Second	Third		
120	121	122	2	1
			Ralibari	1200
			Chainpur Alias Turuhulu	1201
			Tangida	1202
			Koldi	1203
			Penrra	1204
			Kumia	1205
			Chipida	1206
			Panrasol	1207
			Pichasi	1208
			Lusabera	1209
			Dumarsol	1210
			Baraghutu	1211
			Gurpa	1212
			Gobindpur	1213
			Tara	1214
			Sidpur	1215
			Chituara	1216
			Bungera	1217
			Bhadsa	1218
			Manera	1219
			Bhursa	1220
			Keshargarya	1221
			Palanja Alias Misirdi	1222
			Banshra	1223
			Salikakumarda	1224
			Majura	1225
			Uldi	1226
			Akarbad	1227
			Purru	1228
			Jeledi	1229
			Satsimuliya	1230
			Pandrama	1231
			: Block T O T A L	

INDIA
WEST BENGAL
C. D. BLOCK PUNCHA
DISTRICT PURULIYA

KILOMETRES



- HIGH SCHOOL / INTER COLLEGE . s
- TECHNICAL INSTITUTIONS T
- BANK B
- DISPENSARY D
- PRIMARY HEALTH CENTRE A
- OTHER MEDICAL SERVICES ▲
- BOUNDARY, DISTRICT ————
- ,, C. D. BLOCK ————
- ,, VILLAGE WITH MDDS CODE [331141]
- HEADQUARTERS : POLICE STATION, C.D. BLOCK ⊙ ●
- POPULATION SIZE OF VILLAGES : BELOW 200,
200-499, 500-999, 1000-4999, 5000 AND ABOVE ○ ● ● ● ●
- UNINHABITED VILLAGE WITH MDDS CODE [X 331128]
- STATE HIGHWAY — SH 5 —
- IMPORTANT METALLED ROADS ————
- RIVER AND STREAM ————

TOTAL AREA OF THE C.D. BLOCK	330.11 Sq. Kms.
TOTAL POPULATION OF THE C.D. BLOCK	123855
TOTAL NUMBER OF VILLAGES	109
TOTAL NUMBER OF INHABITED VILLAGES	99
TOTAL NUMBER OF CENSUS TOWNS	NIL
TOTAL NUMBER OF STATUTORY TOWNS	NIL
DISTANCE FROM DISTRICT HEADQUARTERS TO C. D. BLOCK HEADQUARTERS (APPROX.)	
. 50 Kms.	

Alphabetical List of Villages

Name of the CD Block : Puncha

CD Block Code (2011) : 0235

Sl. No.	Name of the Village	PLCN 2001	MDDS PLCN 2011
1	2	3	4
1	Agaya	02477300	331073
2	Amjora	02480000	331100
3	Amtakanali	02475700	331057
4	Anandabazar	02482200	331122
5	Arali	02478500	331085
6	Arkusadanga	02478200	331082
7	Babuijor	02481500	331115
8	Badra	02479500	331095
9	Bagda	02476000	331060
10	Bahadurpur	02474700	331047
11	Balakdi	02483200	331132
12	Bankanali	02476900	331069
13	Bansa	02484100	331141
14	Baradahi Alias Dhadkidi	02473500	331035
15	Baraghutu	02477500	331075
16	Beranakhi	02480600	331106
17	Bhagaband	02479400	331094
18	Bharatdi	02482100	331121
19	Bhatadi	02474300	331043
20	Bhatamdi	02482700	331127
21	Bhutam	02473800	331038
22	Birdang	02479800	331098
23	Bishpuria	02480100	331101
24	Butgora	02475400	331054
25	Chak Altagora	02477700	331077
26	Chakia	02476300	331063
27	Chaklalpur	02475100	331051
28	Chandanpur	02478600	331086
29	Chandatiri	02483700	331137
30	Chandra	02481200	331112
31	Chhatalalpur	02474000	331040
32	Chhirudi	02478100	331081
33	Damodarpur	02474200	331042
34	Darodi	02480500	331105
35	Debgram	02479300	331093
36	Delang	02473400	331034
37	Deorang	02481400	331114
38	Deuli	02480300	331103
39	Dhabani	02481100	331111
40	Dhadki	02475800	331058

Alphabetical List of Villages

Name of the CD Block : Puncha

CD Block Code (2011) : 0235

Sl. No.	Name of the Village	PLCN 2001	MDDS PLCN 2011
1	2	3	4
41	Dhangakend	02478300	331083
42	Dharampur	02481900	331119
43	Fatepur	02475900	331059
44	Gadasal Alias Lalpahari	02477600	331076
45	Gagda	02473700	331037
46	Gangadi	02473900	331039
47	Gargatbahal	02482800	331128
48	Gholkund	02477800	331078
49	Goaladi Alias Mishradeuli	02480200	331102
50	Gopalpur	02477400	331074
51	Gopinathpur	02484000	331140
52	Haridi	02476200	331062
53	Hariharpur	02483300	331133
54	Jambad	02483800	331138
55	Joykalla	02475500	331055
56	Kaira	02473300	331033
57	Kalapathar Alias Runujhunu	02475300	331053
58	Kalipur	02482600	331126
59	Kanara	02476400	331064
60	Kanchannagar	02476500	331065
61	Katrahi	02480800	331108
62	Kenda	02482000	331120
63	Kendadi	02474900	331049
64	Kendbani	02478800	331088
65	Konapara	02483600	331136
66	Kuchung	02482300	331123
67	Kundhurka	02476800	331068
68	Kuruktopa	02481600	331116
69	Laharia	02478900	331089
70	Lakhra	02479900	331099
71	Lapara	02474100	331041
72	Laulara	02474400	331044
73	Layamara	02478700	331087
74	Maheshpur	02483900	331139
75	Mahuladanga	02479200	331092
76	Makarka	02482500	331125
77	Matha	02481700	331117
78	Narendrapur	02476100	331061
79	Negurya	02482400	331124
80	Niasa	02476600	331066

Alphabetical List of Villages

Name of the CD Block : Puncha

CD Block Code (2011) : 0235

Sl. No.	Name of the Village	PLCN 2001	MDDS PLCN 2011
1	2	3	4
81	Noagarh	02481300	331113
82	Pakbirra	02475200	331052
83	Palma	02480700	331107
84	Panipathar	02483100	331131
85	Panruda	02478000	331080
86	Panrui	02474500	331045
87	Parbad	02479600	331096
88	Patkua	02475600	331056
89	Payaka	02477900	331079
90	Penchara	02480900	331109
91	Pirra	02481800	331118
92	Poradi	02479000	331090
93	Pratappur	02483000	331130
94	Puncha	02475000	331050
95	Punura	02482900	331129
96	Raghunathpur	02478400	331084
97	Raghunathpur	02479700	331097
98	Rajakhanda	02481000	331110
99	Ramaidi	02473600	331036
100	Ramkundi	02477200	331072
101	Rolabad	02480400	331104
102	Samakata	02477100	331071
103	Saragarya	02474800	331048
104	Sargara	02477000	331070
105	Saurang	02483400	331134
106	Shyamdi	02483500	331135
107	Shyampur	02476700	331067
108	Simakanali	02479100	331091
109	Tatari	02474600	331046

Census of India 2011
Amenities and Land use

Serial Number	Name of Village	Location code no.	Total area of the village (in hectares rounded up to one decimal place)	Total population (2011 census)	Number of households (2011 census)	Number of educational amenities available in the village, the distance range code viz; a for 0-5 kms, b for 5-10 kms, c for 10+ kms of nearest place where facility is available							
						Pre-Primary school (PP)	Primary school (P)	Middle school (M)	Secondary School (S)	Senior Secondary school (SS)	Degree college of arts, science & commerce (ASC)	Engineering college(EC)	Medical college (MC)
1	2	3	4	5	6	7	8	9	10	11	12	13	14

Name of District:-Puruliya

Name of CD Block:-Puncha

1232	Kaira	331033	681.9	2249	474	6	5	a	b	c	c	c	
1233	Delang	331034	281.2	1739	369	1	1	1	b	b	b	c	c
1234	Baradahi Alias Dhadkidi	331035	213.7	429	85	1	1	a	a	b	b	c	c
1235	Ramaidi	331036	114.4	698	150	1	1	a	b	b	c	c	c
1236	Gagda	331037	224.3	852	166	1	1	a	b	c			
1237	Bhutam	331038	293	1139	220	1	1	1	1	b	b	c	c
1238	Gangadi	331039	286.7	999	203	2	2	a	a	a	b	c	c
1239	Chhatalalpur	331040	246.9	473	101	2	2	a	a	a	b	c	c
1240	Lapara	331041	833.3	3267	723	6	6	1	1	1	b	c	c
1241	Damodarapur	331042	448.3	2303	457	3	3	1	a	a	b	c	c
1242	Bhatadi	331043	75.9	5	1	a	a	1	1	a	a	c	c
1243	Laulara	331044	904.9	2743	620	8	8	2	1	1	1	c	c
1244	Panrui	331045	401.1	1855	414	3	2	a	a	a	a	1	c
1245	Tatari	331046	490.6	1622	318	2	2	1	a	b	b	c	c
1246	Bahadurpur	331047	79	180	47	1	1	b	a	b	b	c	c
1247	Saragarya	331048	81.8	349	76	1	1	b	a	b	b	c	c
1248	Kendadi	331049	417.6	1236	262	5	5	1	1	a	a	c	c
1249	Puncha	331050	553.2	5404	1137	6	6	1	1	1	a	1	c
1250	Chaklarpur	331051	86.7	291	65	1	1	a	a	a	a	c	c
1251	Pakbirra	331052	301.8	1754	371	3	2	1	b	b	b	c	c
1252	Kalapathar Alias Runujhunu	331053	207.6	547	112	2	2	a	a	a	a	c	c
1253	Butgora	331054	27.5	309	63	1	1	a	a	a	a	c	c
1254	Joykalla	331055	191.1	730	163	1	1	a	a	b	b	c	c
1255	Patkua	331056	195.4	153	32	1	1	1	b	2	1	2	2
1256	Amtakanali	331057	17.8	38	7	b	a	a	a	a	a	c	c
1257	Dhadki	331058	202.7	1944	437	1	1	a	a	a	a	c	c
1258	Fatepur	331059	100.1	0	0								
1259	Bagda	331060	240	2370	527	4	4	2	2	1	a	c	c
1260	Narendrapur	331061	120.4	817	168	1	1	a		b	b	c	c
1261	Haridi	331062	98.2	348	77	1	1	b	a	b	b	c	c
1262	Chakia	331063	186.1	514	130	1	1	a	a	b	a	c	c
1263	Kanara	331064	403.9	1836	377	2	2	a	a	a	b	c	c
1264	Kanchannagar	331065	80.6	148	32	1	1		1	b		c	c
1265	Niasa	331066	19.4	0	0								
1266	Shyampur	331067	121.3	416	83	1	1	a	b		c	c	
1267	Kundhurka	331068	202.9	1121	215	1	1	1	1	1			
1268	Bankanali	331069	163.7	0	0								
1269	Sargara	331070	306.1	841	175	2	2	a	a	a	c	c	c
1270	Samakata	331071	313.6	830	158	5	5	1	1	b	b	c	c
1271	Ramkundi	331072	111.9	582	115	2	2	a	a	a	c	c	c

- Village Directory

(As in 2009)

le. (If not available within the : < 5 Kms, b for 5-10 Kms and c cility is available is given).															Number of Medical Amenities available. (If not available within the village , the distance range code viz; a for < 5 Kms, b for 5-10 Kms and c for 10+ kms of nearest place where facility is available is given).															Name of Village	Serial Number
Management institute (MI)	Polytechnic (Pt)	Vocational training school /ITI	Non-formal training centre (NFTC)	Special school for disabled (SSD)	Others (specify)	Community health centre (CHC)	Primary health centre (PHC)	Primary health sub centre (PHS)	Maternity and child welfare centre (MCW)	T.B. clinic (TBC)	Hospital-allopathic (HA)	Hospital-alternative medicine (HO)	Dispensary (D)	Veterinary hospital (VH)	Mobile health clinic (MHC)	Family welfare centre (FWC)															
15	16	17	18	19	20	21	22	23	24	25	26	27	28	29	30	31	2	1													

Location CodeNo:-340

Location CodeNo:-0235

c	c	a				c	b	b		c	c		b	b			Kaira	1232		
c	c					c	b	1		c	c		b	c	c	c	Delang	1233		
c	c	a		a		c	b	b	b	c	c		b	b			Baradahi Alias Dhadkidi	1234		
	c	b				c	c	b	c	c	c			c			1 Ramaidi	1235		
	c	b				c	c	b			c			c			Gagda	1236		
	c	b		c		c	b	b	b		c		b	b			Bhutam	1237		
c	c	c		c		c	b	a	a	c	b		b	c		c	Gangadi	1238		
c	c	a				c	c	b	c	c	c	c	c	c			Chhatalapur	1239		
c	c					c	b	1	1	c	c		b	b		c	Lapara	1240		
c	c	a		c		c	b	1	c	b	a	a	a	b		1	c	Damodarpur	1241	
c	c	a		c		c	b	a	1	b	a	a	a	b	a	c	Bhatadi	1242		
c	c		2	c		c	a	1	1	2	a	a		2	2	2	2	Laulara	1243	
	1	b				c	b	b	b	c	b	c	b	b			Panrui	1244		
c	c			c		c	b	1	1	c	b	b	b	b	c		Tatari	1245		
c	c	c				b	b	b	b	b	b	b	b	b			Bahadurpur	1246		
c	c					b	b	b	b	b	b	b	b	b			Saragarya	1247		
c		1	c			c	c	1	1	1	c	c	c	a	c		1	Kendadi	1248	
	1	c	a	c		b		1	1	1	c			1	1	c	1	Puncha	1249	
c	c	a	c	c		c	a	a	1	c	a	c	a	a	c	c		Chaklapur	1250	
c	c					c	b	b	a	c	c	c	b	c		a		Pakbirra	1251	
c	c	a		c			b	a	a		b	b	a					Kalpathar Alias Runujhunu	1252	
c	c	c	a	c		c	b	a	a	c	c	c	b	b	c	a		Butgora	1253	
c	c	c	b			c	b	a	a	c	c	c	c	c	c	a		Joykalla	1254	
	2	2	2	2	2	2	c	b	b	c	b	b	c	b	b		b	Patkua	1255	
c	c	a	c	c		c	b	b	b	c	b	b	b	b	c	c		Amtakanali	1256	
c	c	c	b	c		c	a	a	a	c	c		a	a		a		Dhadki	1257	
																		Fatepur	1258	
c	c	a		c		c		1	1	1	c		1	1	b	b	c	1	Bagda	1259
c	c	b		c		c	b	a	a	c	a				b				Narendrapur	1260
c	c	c		c		c	b	a	a	c	a	a	a	c		a			Haridi	1261
c	c	b	b	c		c	b	b	a	c	b	c	a	b		b			Chakia	1262
c	c	b		c		c	b	b	a	c	c	c	b	c	c	c			Kanara	1263
c	c	b				c	b	a	a	c	a	a	a	b					Kanchannagar	1264
																			Niasa	1265
c	c					c	b	a	a	c	a	a	a	b					Shyampur	1266
			1			c	b	1	1	c	c		b	c		a			Kundhurka	1267
																			Bankanali	1268
c	c	a	c	c	b	b	c	b	2	b	b	b	b			2			Sargara	1269
c	c	b		c		c		1	1	a	c	c	c	c	c	c	c		Samakata	1270
c	c	c				c		1	1	a	c	c	c	b	c	c	c		Ramkundi	1271

Serial Number	Name of Village	Number of Non-Government Medical Amenities available.							Availability of drinking water - Yes / No							
		Charitable non Govt. hospital/Nursing home.	Medical practitioner with MBBS Degree	Medical practitioner with other degree	Medical practitioner with no degree	Traditional practitioner and faith healer .	Medicine Shop	Others	Tap water (Treated/Untreated)	Well water (Covered / Uncovered well)	Hand Pump	Tube wells / Bore well	Spring	River / Canal	Tank / Pond / Lake	Others
1	2	32	33	34	35	36	37	38	39	40	41	42	43	44	45	46

1232	Kaira	0	0	1	0	0	0	0	No	Yes	Yes	No	No	Yes	Yes	No
1233	Delang	0	0	0	0	0	0	0	No	Yes	Yes	No	No	No	Yes	No
1234	Baradahi Alias Dhadkidi	0	0	0	0	0	0	0	No	Yes	Yes	No	No	Yes	Yes	No
1235	Ramaidi	0	0	0	0	1	0	0	No	Yes	Yes	No	No	No	Yes	No
1236	Gagda	0	0	0	0	1	0	0	No	Yes	Yes	No	No	Yes	Yes	No
1237	Bhutam	0	0	0	0	0	0	0	No	Yes	Yes	No	No	No	Yes	No
1238	Gangadi	0	0	0	0	0	0	0	No	Yes	Yes	No	No	No	Yes	No
1239	Chhatalapur	0	0	0	0	0	0	0	No	Yes	Yes	No	No	No	Yes	No
1240	Lapara	0	0	0	1	0	1	0	No	Yes	Yes	Yes	No	No	Yes	No
1241	Damodarpur	0	0	2	1	0	0	0	No	Yes	Yes	Yes	No	No	Yes	No
1242	Bhatadi	0	0	0	0	0	0	0	No	No	Yes	No	No	No	Yes	No
1243	Laulara	0	0	0	1	0	1	0	No	Yes	Yes	No	No	No	No	No
1244	Panrui	0	0	0	0	0	0	0	No	Yes	Yes	No	No	Yes	Yes	No
1245	Tatari	0	0	0	0	0	0	0	No	Yes	Yes	No	No	No	Yes	No
1246	Bahadurpur	0	0	0	0	0	0	0	No	No	Yes	No	No	Yes	Yes	No
1247	Saragarya	0	0	0	0	0	0	0	No	No	Yes	No	No	No	Yes	No
1248	Kendadi	0	0	1	1	1	0	0	No	Yes	Yes	No	No	Yes	Yes	No
1249	Puncha	0	2	0	2	1	8	0	Yes	Yes	Yes	Yes	No	No	No	No
1250	Chaklapur	0	0	0	0	0	0	0	No	Yes	Yes	No	No	Yes	Yes	No
1251	Pakbirra	0	0	0	0	0	0	0	No	Yes	Yes	No	No	No	Yes	No
1252	Kalapathar Alias Runujhunu	0	0	0	0	1	0	0	No	Yes	Yes	No	No	No	Yes	No
1253	Butgora	0	0	0	0	0	0	0	No	Yes	Yes	Yes	No	No	Yes	No
1254	Joykalla	0	0	0	0	0	0	0	No	Yes	Yes	No	No	No	Yes	No
1255	Patkua	0	0	0	0	0	0	0	No	No	Yes	No	No	No	Yes	No
1256	Amtakanali	0	0	0	0	0	0	0	No	Yes	Yes	No	No	No	Yes	No
1257	Dhadki	0	0	0	0	0	0	0	No	Yes	Yes	Yes	No	No	Yes	No
1258	Fatepur															
1259	Bagda	0	0	1	1	0	3	0	No	Yes	Yes	No	No	Yes	Yes	No
1260	Narendrapur	0	0	0	0	0	0	0	No	Yes	No	Yes	No	No	Yes	No
1261	Haridi	0	0	0	0	0	0	0	No	No	Yes	No	No	Yes	Yes	No
1262	Chakia	0	0	0	0	0	0	0	No	Yes	Yes	No	No	Yes	Yes	No
1263	Kanara	0	0	0	1	0	0	0	No	Yes	Yes	No	No	Yes	No	No
1264	Kanchannagar	0	0	0	0	0	0	0	No	Yes	Yes	No	No	Yes	Yes	No
1265	Niasa															
1266	Shyampur	0	0	0	0	0	0	0	No	Yes	Yes	No	No	Yes	Yes	No
1267	Kundhurka	0	0	0	0	0	0	0	No	No	Yes	No	No	No	Yes	No
1268	Bankanali															
1269	Sargara	0	0	0	0	0	0	0	No	Yes	Yes	No	No	Yes	Yes	No
1270	Samakata	0	0	0	0	0	0	0	No	Yes	No	No	No	No	Yes	No
1271	Ramkundi	0	0	0	0	0	0	0	No	Yes	Yes	No	No	No	Yes	No

Availability of toilet & others Yes / No				Communication and transport facilities (If amenities available code -Yes is given except for Village Pin Code ,If not available within the village , the distance range code viz; a for < 5 Kms, b for 5-10 Kms and c for 10+ kms of nearest place where facility is available is given).								
Community toilet including bath.	Community toilet excluding bath.	Rural sanitary mart or sanitary hardware outlet available near the village.	Community bio- gas or recycle of waste for productive use.	Post office(PO)	Sub post office (SPO)	Post & Telegraph office (P&TO)	Village Pin Code	Telephones (Land lines)	Public call office (PCO)	Mobile phone coverage	Name of Village	Serial Number
47	48	49	50	51	52	53	54	55	56	57	2	1

No	No	No	No	c	b	c	723151 b	b	Yes	Kaira		1232
No	No	No	No	c	b	c	723151 a	b	Yes	Delang		1233
No	No	No	No	c	b	c	723151 b	b	Yes	Baradahi Alias Dhadkidi		1234
No	No	No	No	c	c	c	723151 c	b	Yes	Ramaidi		1235
No	No	No	No	c	b	c	723151 c	b	Yes	Gagda		1236
No	No	Yes	No	Yes	b	c	723151 b	b	Yes	Bhutam		1237
No	No	No	No	b	b	c	723151 b	b	b	Gangadi		1238
No	No	No	No	c	c	c	723151 a	c	Yes	Chhatalalpur		1239
No	No	No	No	c	b	b	723151 Yes	c	b	Lapara		1240
No	No	No	No	c	b	c	723151 b	c	Yes	Damodarpur		1241
No	No	No	No	c	b	c	723151 b	b	a	Bhatadi		1242
No	No	Yes	No	a	c		723151 Yes	c	Yes	Laulara		1243
No	No	No	No	c	b	c	723151 Yes	b	Yes	Panrui		1244
No	No	No	No	c	b	Yes	723151 Yes	b	Yes	Tatari		1245
No	No	No	No	c	b	c	723151 b	b	b	Bahadurpur		1246
No	No	No	No	c	b	c	723151 b	b	Yes	Saragarya		1247
No	No	No	No	c	a	c	723151 a	b	Yes	Kendadi		1248
No	No	No	No	c	Yes	Yes	723151 Yes	b	Yes	Puncha		1249
No	No	No	No	c	a	c	723151 a	b	Yes	Chaklalpur		1250
No	No	No	No	Yes	b	c	723151 Yes	b	Yes	Pakbirra		1251
No	No	No	No	c	b	c	723164 a	b	Yes	Kalapathar Alias Runujhunu		1252
No	No	Yes	No	c	b	c	723151 a	b	Yes	Butgora		1253
No	No	No	No	c	b	c	723151 a	b	Yes	Joykalla		1254
No	No	No	No	c	b	c	723151 b	b	b	Patkua		1255
No	No	Yes	No	a	b	c	723151 a	b	Yes	Amtakanali		1256
No	No	Yes	No	c	a	c	723151 Yes	b	Yes	Dhadki		1257
										Fatepur		1258
No	No	No	No	c	b	c	723151 a	b	Yes	Bagda		1259
No	No	No	No	c	b	c	723151 a	b	Yes	Narendrapur		1260
No	No	No	No	c	b	c	723151 b	b	Yes	Haridi		1261
No	No	No	No	a	b	c	723151 b	b	Yes	Chakia		1262
No	No	No	No	a	b	c	723151 b	b	Yes	Kanara		1263
No	No	No	No	c	b	c	723151 Yes	b	Yes	Kanchannagar		1264
										Niasa		1265
No	No	No	No	c	b	c	723151 a	b	Yes	Shyampur		1266
No	No	No	No	Yes	b	c	723151 a	b	Yes	Kundhurka		1267
										Bankanali		1268
No	No	No	No	c	c	c	723151 b	b	Yes	Sargara		1269
No	No	No	No	c	c	c	723151 b	b	Yes	Samakata		1270
No	No	No	No	c	c	c	723151 b	b	Yes	Ramkundi		1271

Communication and transport facilities (If amenities available code -Yes is given except for Village Pin Code ,If not available within the village , the distance range code viz; a for < 5 Kms, b for 5-10 Kms and c for 10+ kms of nearest place where facility is available is given).													Village connected to highway (If amenities available code viz; a for < 5 Kms, b for 5-10 Kms and c for 10+ kms of nearest place where facility is available is given).			
Serial Number	Name of Village	Internet cafes/ Common service centre (CSC)	Private courier facility	Bus service (Public & Private)	Railway stations	Auto/Modified Autos	Taxis and Vans	Tractors	Cycle-pulled rickshaws(Manual & Machine driven)	Carts driven by animals	Sea /River ferry service	Connected to national highway(NH)	Connected to state highway(SH)	Connected to major district road (MDR)	Connected to others district road	Pucca roads
1	2	58	59	60	61	62	63	64	65	66	67	68	69	70	71	72

1232	Kaira	c	a	b	c	c	b	Yes	a	Yes	c	c	c	b	b	Yes
1233	Delang	b	a	a	c	c	a	a	a	Yes	c	c	b		Yes	Yes
1234	Baradahi Alias Dhadkidi	c	a	a	c	c	b	Yes	a	Yes	c	c	c	b	b	a
1235	Ramaidi	c	a	Yes	c	c	Yes	Yes	b	Yes	c	c	c		c	a
1236	Gagda	c	a	b	c	c	Yes	a	a	Yes	c	c	c	b	c	a
1237	Bhutam	c	a	Yes	c	c	Yes	Yes	b	Yes	c	c	c	c	Yes	Yes
1238	Gangadi	c	b	Yes	c	a	c	Yes	b	Yes	c	c	c	a	Yes	a
1239	Chhatalalpur	c	a	Yes	c	c	a	a	b	Yes	c	b	b	a	a	a
1240	Lapara	b	a	Yes	c	b	Yes	b	Yes	Yes	c	b	b	Yes	c	Yes
1241	Damodarapur	b	a	Yes	c	c	Yes	Yes	Yes	Yes	c	c	c	Yes	Yes	a
1242	Bhatadi	b	a	a	c	a	a	a	Yes	a	c	c	c	Yes	Yes	a
1243	Laulara	a	a	Yes	c	c	Yes	Yes	a	Yes	c	c	c	Yes	Yes	Yes
1244	Panrui	b	a	b	c	b	b	b	b	Yes	c	c	c	Yes	b	a
1245	Tatari	b	a	Yes	c	b	Yes	Yes	Yes	Yes	c		c	c	b	Yes
1246	Bahadurpur	c	a	Yes	c	b	b	a	b	Yes	c	c	c	b	Yes	b
1247	Saragarya	b	a	b	c	b	b	a	b	Yes	c	c	c	b	b	b
1248	Kendadi	a	a	a	c	a	a	Yes	a	Yes	c	c	c	c	a	a
1249	Puncha	Yes	Yes	Yes	c	c	Yes	Yes	Yes	Yes	c	c	c	Yes	Yes	Yes
1250	Chaklalpur	c	a	a	c	c	a	Yes	a	Yes	Yes	c	c	a	a	a
1251	Pakbirra	b	a	Yes	c	c	b	Yes	Yes	Yes	c		c	c	a	Yes
1252	Kalapathar Alias Runujhunu	b	a	a	c	a	Yes	a	Yes	Yes	c		c	a	a	
1253	Butgora	b	a	a	c	c	b	Yes	a	Yes	c	c	c	a	a	a
1254	Joykalla	b	a	Yes	c	c	b	a	a	Yes	c	c	c		Yes	Yes
1255	Patkua	b	a	a	c	b	b	b	a	Yes	c	c	c	a	a	a
1256	Amtakanali	c	a	Yes	c	a	a	a	a	Yes	c	c	c		Yes	Yes
1257	Dhadki	c	a	Yes	c	c	Yes	Yes	Yes	Yes	c	c	c	Yes	Yes	Yes
1258	Fatepur															
1259	Bagda	b	a	Yes	c	b	Yes	Yes	Yes	Yes	c	c	c	Yes		b
1260	Narendrapur	b	a	a	c	b	a	a	a	Yes	c	c	c	a	b	b
1261	Haridi	b	a	a	c	c	b	a	a	Yes	c	c	c	a	a	b
1262	Chakia	b	a	a	c	c	b	Yes	b	Yes	c	c	c	c	a	a
1263	Kanara	c	a	a	c	c	b	Yes	a	Yes	c	c	b	a	b	a
1264	Kanchannagar	b	a	a	c	c	b			Yes	c	c	c	a	a	a
1265	Niasa															
1266	Shyampur	b	a	a	c	c	a			Yes	c	c	c	a	a	a
1267	Kundhurka	c	a	a	c	c	a	Yes	a	Yes	c	c	c	a	a	b
1268	Bankanali															
1269	Sargara	c	a	Yes	c	b	b	Yes	b	Yes	c	c	b		Yes	Yes
1270	Samakata	c	a	b	c	c	c	Yes	c	Yes	c	c	c	c	b	Yes
1271	Ramkundi	c	a	Yes	c	c	c	Yes	c	Yes	c	c	c	c	a	Yes

ys,village roads, banks & credit societies
 :-Yes is given, If not available within the
 code viz; a for <5 Kms, b for 5-10 Kms
 place where facility is available is given).

Availability of miscellaneous facilities (If amenities available code -Yes is given, If not
 available within the village , the distance range code viz; a for < 5 Kms, b for 5-10 Kms
 and c for 10+ kms of nearest place where facility is available is given).

73	74	75	76	77	78	79	80	81	82	83	84	85	86	87	Name of Village	Serial Number
Kutchcha roads	Water bounded macadam(WBM) roads	Navigable waterway (river/canal)(NW)	Footpaths (FP)	Commercial & Co-operative Banks	ATM	Agricultural Credit Societies	Self-Help Group (SHG)	Public distribution system (PDS) shop	Mandis / Regular market	Weekly Haat	Agricultural marketing society	Integrated Child Development Scheme (Nutritional Centres)	Anganwadi Centre (Nutritional Centres)	Others (Nutritional Centres)		

Yes	Yes			b	c	c	Yes	Yes	c	a	b	Yes	Yes	Yes	Kaira	1232
Yes	Yes	a	Yes	b	c	c	Yes	Yes	b	b	b	Yes	Yes	Yes	Delang	1233
a	Yes			b	c	c	Yes	a	c	b	b	Yes	Yes	Yes	Baradahi Alias Dhadkidi	1234
Yes	Yes		b	b	c	c	Yes	a	c	c	Yes	Yes	Yes	Yes	Ramaidi	1235
Yes	a		b	b	c	c	Yes	a	c	b	Yes	Yes	Yes	Yes	Gagda	1236
Yes			Yes	b	c	c	Yes	Yes	c	b	Yes	b	Yes	Yes	Bhutam	1237
Yes	a	c	c	b	c	c	Yes	a	c	b	b	Yes	Yes	Yes	Gangadi	1238
a	a	c	Yes	a	c	c	Yes	a	c	a	Yes	Yes	Yes	Yes	Chhatalapur	1239
Yes	Yes	c	c	Yes	c	b	Yes	Yes	b	a	Yes	Yes	Yes	Yes	Lapara	1240
Yes	Yes			a	c	c	Yes	a	c	a	a	Yes	Yes	Yes	Damodarpur	1241
a	a			b	c	c	a	a	c	b	b	Yes	a	Yes	Bhatadi	1242
Yes				a	c	c	Yes	Yes	c	a	a	Yes	Yes	Yes	Laulara	1243
Yes				b	c	c	Yes	Yes	c	Yes	Yes	Yes	Yes	Yes	Panrui	1244
Yes	Yes	b	Yes	b	c	c	Yes	Yes	c	b	b	b	Yes	Yes	Tatari	1245
Yes				b	c	c	Yes	Yes	c	Yes	Yes	Yes	Yes	Yes	Bahadurpur	1246
Yes				b	c	c	Yes	b	c	b	b	Yes	Yes	Yes	Saragarya	1247
Yes	c	a	a	a	c	c	Yes	c	c	a	c	Yes	Yes	Yes	Kendadi	1248
Yes	Yes	b	c	Yes	b	c	Yes	Yes	Yes	Yes	Yes	Yes	Yes	Yes	Puncha	1249
Yes	a	a	c	a	c	c	Yes	a	c	a	a	a	Yes	Yes	Chaklapur	1250
a	Yes	c	c	b	c	c	Yes	Yes	c	b	b	Yes	Yes	Yes	Pakbirra	1251
a	Yes			a	c	c	Yes	a	c	b	Yes	Yes	Yes	Yes	Kalapathar Alias Runujhunu	1252
Yes	Yes	c	Yes	b	c	c	Yes	a	c	b	c	Yes	Yes	Yes	Butgora	1253
Yes	Yes	c	Yes	b	c	c	Yes	Yes	c	b	c	Yes	Yes	Yes	Joykalla	1254
a	Yes	c	c	c	c	c	Yes	a	b	b	a	Yes	Yes	Yes	Patkua	1255
a	a		Yes	b	c	c	a	Yes	c	b	b	a	a	Yes	Amtakanali	1256
Yes	Yes	b	Yes	a	c	c	Yes	Yes	c	a	c	Yes	Yes	Yes	Dhadki	1257
															Fatepur	1258
Yes	Yes	c	b	b	c	c	Yes	Yes	c	b	c	Yes	Yes	Yes	Bagda	1259
a	Yes			b	c	c	Yes	a	c	b	b	Yes	Yes	Yes	Narendrapur	1260
a	Yes	c	c	a		c	Yes	Yes	b	b	a	Yes	Yes	Yes	Haridi	1261
Yes		c	c	b	c	b	Yes	a	c	a	a	Yes	Yes	Yes	Chakia	1262
Yes	Yes	c	c	b	c	c	Yes	Yes	c	b	b	Yes	Yes	Yes	Kanara	1263
Yes	c		c	a	c	c	Yes	a	c	b	b	Yes	Yes	Yes	Kanchannagar	1264
															Niasa	1265
Yes	c		Yes	a	c	c	Yes	a	c	b	b	Yes	Yes	Yes	Shyampur	1266
Yes				Yes	c	b	Yes	Yes	c	Yes	b	Yes	a	Yes	Kundhurka	1267
															Bankanali	1268
a	a	b	c	a	c	c	Yes	a	c	b	b	Yes	Yes	Yes	Sargara	1269
Yes	Yes	c	c	b	c	c	Yes	a	c	a	c	Yes	Yes	Yes	Samakata	1270
Yes	Yes	c	c	b	c	c	Yes	Yes	c	a	c	Yes	Yes	Yes	Ramkundi	1271

Availability of miscellaneous facilities (If amenities available code -Yes is given, If not available within the village , the distance range code viz; a for < 5 Kms, b for 5-10 Kms and c for 10+ kms of nearest place where facility is available is given).												Availability of electricity (Yes/No)			
Serial Number	Name of Village	ASHA (Accredited Social Health Activist)	Community centre with/without TV	Sports Field,	Sports Club / Recreation Centre	Cinema / Video Hall	Public Library	Public Reading Room	Newspaper Supply	Assembly Polling station	Birth & Death Registration Office	Power Supply for Domestic Use (ED)	Power Supply for Agricultural Use (EAG)	Power Supply for Commercial Use (EC)	Power Supply for All Uses (EA)
1	2	88	89	90	91	92	93	94	95	96	97	98	99	100	101

1232	Kaira	Yes	Yes	Yes	Yes	Yes	Yes	Yes	Yes	Yes	b	Yes	No	No	No
1233	Delang	Yes	Yes	Yes	Yes	b	b	b	Yes	Yes	b	Yes	Yes	Yes	Yes
1234	Baradahi Alias Dhadkidi	a	Yes	Yes	Yes	c	b	b	Yes	a	b	Yes	No	No	No
1235	Ramaidi	Yes	Yes	Yes	Yes	c	b	b	Yes	Yes	b	Yes	No	No	No
1236	Gagda	Yes	Yes	Yes	Yes	c	Yes	Yes	Yes	Yes	b	Yes	No	No	No
1237	Bhutam	Yes	b	Yes	Yes	c	b	b	Yes	Yes	b	Yes	No	No	No
1238	Gangadi	Yes	Yes	Yes	Yes	c	a	a	Yes	Yes	a	Yes	No	No	No
1239	Chhatalalpur	a	a	a	a	c	b	b	Yes	a	a	Yes	No	No	No
1240	Lapara	Yes	Yes	Yes	Yes	Yes	Yes	Yes	Yes	Yes	Yes	Yes	Yes	Yes	Yes
1241	Damodarapur	Yes	Yes	Yes	Yes	b	b	b	Yes	Yes	a	Yes	Yes	Yes	Yes
1242	Bhatadi	a	Yes	a	a	b	a	a	Yes	a	a	Yes	No	No	No
1243	Laulara	Yes	a	a	Yes	c	Yes	Yes	Yes	Yes	a	Yes	Yes	Yes	Yes
1244	Panrui	Yes	Yes	Yes	Yes	Yes	Yes	Yes	Yes	Yes	b	Yes	No	Yes	No
1245	Tatari	Yes	Yes	Yes	Yes	b	b	b	Yes	Yes	b	Yes	No	No	No
1246	Bahadurpur	Yes	Yes	Yes	Yes	Yes	Yes	Yes	Yes	Yes	Yes	Yes	No	No	No
1247	Saragarya	Yes	Yes	Yes	Yes	Yes	b	Yes	b	a	b	Yes	No	No	No
1248	Kendadi	a	a	Yes	b	c	a	c	a	Yes	a	Yes	No	No	No
1249	Puncha	Yes	Yes	Yes	Yes	Yes	Yes	b	Yes	Yes	Yes	Yes	Yes	Yes	Yes
1250	Chaklarpur	Yes	a	a	a	a	a	a	a	a	a	Yes	No	No	No
1251	Pakbirra	Yes	Yes	a	Yes	c	b	c	Yes	Yes	b	Yes	No	Yes	No
1252	Kalapatthar Alias Runujhunu	Yes	Yes	Yes	Yes	c	a	a	a	a	a	Yes	No	No	No
1253	Butgora	Yes	Yes	a	Yes	c	a	c	Yes	a	a	Yes	No	No	No
1254	Joykalla	Yes	Yes	Yes	a	c	a	c	Yes	Yes	a	Yes	No	No	No
1255	Patkua	b	b	a	c	b	b	c	a	c	b	Yes	No	No	No
1256	Amtakanali	Yes	b	b	b	b	a	b	a	a	b	Yes	Yes	Yes	Yes
1257	Dhadki	Yes	Yes	Yes	Yes	c	a	Yes	Yes	Yes	a	Yes	No	Yes	No
1258	Fatepur														
1259	Bagda	Yes	b	Yes	Yes	c	Yes	c	Yes	Yes	Yes	Yes	No	Yes	No
1260	Narendrapur	a	Yes	Yes	a	b	a	b	Yes	Yes	a	Yes	No	No	No
1261	Haridi	a	b	a	c	b	a	c	a	c	a	Yes	No	No	No
1262	Chakia	a	a	Yes	Yes	b	b	b	a	a	a	Yes	No	No	No
1263	Kanara	b	Yes	Yes	Yes	c	b	c	Yes	a	a	Yes	No	No	No
1264	Kanchannagar	Yes	Yes	Yes	Yes	b	a	a	a	c	b	Yes	No	No	No
1265	Niasa														
1266	Shyampur	b	Yes	Yes	Yes	b	a	a	a	c	b	Yes	No	No	No
1267	Kundhurka	Yes	Yes	a	a	c	a	Yes	Yes	Yes	a	Yes	Yes	Yes	Yes
1268	Bankanali														
1269	Sargara	Yes	Yes	Yes	Yes	b	a	a	Yes	Yes	a	Yes	No	No	No
1270	Samakata	c	a	Yes	Yes	c	b	b	Yes	a	a	Yes	No	No	No
1271	Ramkundi	b	a	Yes	c	c	a	a	Yes	a	a	Yes	No	No	No

Nearest Town		Land Use							
		Area under different types of land use (in hectares rounded up to one decimal place)							
Name	Distance range code i.e. a for < 5 Kms, b for 5-10 Kms and c for 10+ kms .	Forests	Area under Non-agricultural Uses	Barren and Un-cultivable land	Permanent Pastures and Other Grazing Lands	Land Under Miscellaneous Tree Crops etc.	Culturable Waste Land	Name of Village	Serial Number
102	103	104	105	106	107	108	109	2	1

PURULIA	c	12.7	91.6	0	0	0	17.5	Kaira	1232
PURULIA	c	0	60.1	0	0	0	69.8	Delang	1233
PURULIA	c	12	25	0	0	0	83.8	Baradahi Alias Dhadkidi	1234
PURULIA	c	0	9.4	0	0	0	23.5	Ramaidi	1235
PURULIA	c	2.2	69.1	0	0	0	102.6	Gagda	1236
PURULIA	c	34.8	29.6	0	0	0	79.1	Bhutam	1237
PURULIA	c	1.2	56.6	0	0	0	63.4	Gangadi	1238
PURULIA	c	24.9	0	0	0	0	7.3	Chhatalapur	1239
PURULIA	c	13.2	205	0	0	0	0	Lapara	1240
PURULIA	c	23.1	86	0	0	0	56.4	Damodarpur	1241
		3	7.2	0	0	0	0	Bhatadi	1242
PURULIA	c	6.5	77.9	0	0	0	262	Laulara	1243
PURULIA	c	5	50	0	0	0	6.2	Panrui	1244
PURILIA	c	6.2	39.3	0	0	0	22.3	Tatari	1245
PURULIA	c	0	9.8	0	0	0	6.2	Bahadurpur	1246
PURULIA	c	0	9.8	0	0	0	2	Saragarya	1247
PURULIA	c	0	193.6	0	0	0	0	Kendadi	1248
PURULIA	c	0	20.9	0	0	0	297.3	Puncha	1249
PURULIA	c	0	25.2	0	0	0	2.8	Chaklapur	1250
PURULIA	c	6.9	96.9	0	0	0	6.1	Pakbirra	1251
PURULIA	c	0	30.7	0	0	0	13.8	Kalapathar Alias Runujhunu	1252
PURULIA	c	3	5.3	0	0	0	1.2	Butgora	1253
PURULIA	c	14	38	0	0	0	11	Joykalla	1254
PURULIA	c	0	7.4	0	0	0	44	Patkua	1255
PURULIA	c	0	0	0	0	0	0	Amtakanali	1256
PURULIYA	c	0	70.5	0	0	0	42	Dhadki	1257
		0	16.1	0	0	0	4.5	Fatepur	1258
PURULIYA	c	0	69	0	0	0	6	Bagda	1259
PURULIYA	c	0	32.2	0	0	0	18.2	Narendrapur	1260
PURULIYA	c	0	12.8	0	0	0	5	Haridi	1261
PURULIYA	c	40	82	0	0	0	5.5	Chakia	1262
puruliya	c	10	157	0	0	0	16.9	Kanara	1263
PURULIYA	c	0	7	0	0	0	22.1	Kanchannagar	1264
		2	6	0	0	0	7.4	Niasa	1265
PURULIYA	c	12.6	10	0	0	0	30	Shyampur	1266
PURULIYA	c	9.9	44.2	0	0	0	7.8	Kundhurka	1267
		86.4	17	0	0	0	20.2	Bankanali	1268
PURULIYA	c	0	122.2	0	0	0	23.9	Sargara	1269
PURULIYA	c	58.3	61.4	0	0	0	122	Samakata	1270
PURULIYA	c	0.8	5.3	0	0	0	31	Ramkundi	1271

Land Use											
Area under different types of land use (in hectares rounded up to one decimal place)							Area irrigated by source (in hectare).				
Serial Number	Name of Village	Fallow lands other than current fallows	Current Fallows	Net Area Sown	Total Irrigated Land Area	Total Un-irrigated Land Area	Canals (C)	Wells/Tube-wells(W/TW)	Tanks/Lakes(T/L)	Water Falls(WF)	Others(O)
1	2	110	111	112	113	114	115	116	117	118	119

1232	Kaira	0	0	560.1	48.2	512	0	0	41.2	0	7
1233	Delang	0	0	151.3	40.5	110.9	0	0	40.5	0	0
1234	Baradahi Alias Dhadkidi	0	0	92.9	20.3	72.6	0	0	15.3	0	5
1235	Ramaidi	0	0	81.5	25.7	55.8	0	0	25.7	0	0
1236	Gagda	0	0	50.4	50.4	0	0	0	50.4	0	0
1237	Bhutam	0	0	149.5	124.5	25	0	0	124.5	0	0
1238	Gangadi	0	0	165.4	15	150.4	0	0	15	0	0
1239	Chhatalalpur	0	0	214.7	174.7	40	0	0	174.7	0	0
1240	Lapara	0	0	615.1	546.7	68.4	0	0	546.7	0	0
1241	Damodarapur	0	0	282.8	40	242.8	0	10	0	0	30
1242	Bhatadi	0	0	65.7	5	60.7	0	0	0	0	5
1243	Laulara	0	0	558.5	80.9	477.5	15	10	55.9	0	0
1244	Panrui	0	0	339.9	57.8	282.1	15	2	40.8	0	0
1245	Tatari	0	0	422.8	61.1	361.7	0	0	61.1	0	0
1246	Bahadurpur	0	0	63	17	46	0	1	12	4	0
1247	Saragarya	0	0	70	13	57	0	1	10	2	0
1248	Kendadi	0	0	224	57.3	166.7	0	0	57.3	0	0
1249	Puncha	0	0	235	130	105	1	1	116	2	10
1250	Chaklalpur	0	0	58.7	15	43.7	0	0	15	0	0
1251	Pakbirra	0	0	192	100	92	0	0	100	0	0
1252	Kalapathar Alias Runujhunu	0	0	163	4	159	0	0	4	0	0
1253	Butgora	0	0	18	3	15	0	0	3	0	0
1254	Joykalla	0	0	128.1	10.1	118	0	0	9	0	1.1
1255	Patkua	0	0	144	0	144	0	0	0	0	0
1256	Amtakanali	0	0	17.8	17.8	0	0	0	3	14.8	0
1257	Dhadki	0	0	90.2	26.2	64	0	1	3	22.2	0
1258	Fatepur	0	0	79.5	36.4	43.1	0	0	2	34.4	0
1259	Bagda	0	0	165	40	125	0	0	20	0	20
1260	Narendrapur	0	0	70	16	54	0	0	14	0	2
1261	Haridi	0	0	80.3	79.6	0.6	0	0	1.6	78	0
1262	Chakia	0	0	58.6	10	48.6	0	0	0	0	10
1263	Kanara	0	0	220	31	189	0	1	30	0	0
1264	Kanchannagar	0	0	51.5	51.5	0	0	0	0	51.5	0
1265	Niasa	0	0	4	4	0	0	0	0	4	0
1266	Shyampur	0	0	68.7	68.7	0	0	0	0	68.7	0
1267	Kundhurka	0	0	141	59.5	81.5	0	0	0	59.5	0
1268	Bankanali	0	0	40.1	15	25.1	0	0	0	15	0
1269	Sargara	0	0	160	160	0	0	0	0	160	0
1270	Samakata	0	0	71.9	10.1	61.8	0	0	0	5.8	4.4
1271	Ramkundi	0	0	74.8	10.7	64.1	0	0	5	5.7	0

Name of three most important commodities manufactured			Name of Village	Serial Number
First	Second	Third		
120	121	122	2	1

			Kaira	1232
			Delang	1233
			Baradahi Alias Dhadkidi	1234
Bamboo Basket			Ramaidi	1235
Bamboo Basket	Weep		Gagda	1236
Broom			Bhutam	1237
Brass Works			Gangadi	1238
			Chhatalalpur	1239
			Lapara	1240
Busket	Mat		Damodarpur	1241
			Bhatadi	1242
Rice Mill			Laulara	1243
			Panrui	1244
			Tatari	1245
			Bahadurpur	1246
			Saragarya	1247
			Kendadi	1248
			Puncha	1249
Chincny Bricks			Chaklarpur	1250
			Pakbirra	1251
			Kalapathar Alias Runujhunu	1252
			Butgora	1253
			Joykalla	1254
			Patkua	1255
			Amtakanali	1256
			Dhadki	1257
			Fatepur	1258
			Bagda	1259
			Narendrapur	1260
			Haridi	1261
			Chakia	1262
			Kanara	1263
			Kanchannagar	1264
			Niasa	1265
			Shyampur	1266
			Kundhurka	1267
			Bankanali	1268
			Sargara	1269
			Samakata	1270
			Ramkundi	1271

Census of India 2011
Amenities and Land use

Serial Number	Name of Village	Location code no.	Total area of the village (in hectares rounded up to one decimal place)	Total population (2011 census)	Number of households (2011 census)	Number of educational amenities available in village, the distance range code viz; a for 0-5 kms, b for 5-10 kms, c for 10+ kms of nearest place where facility is available							
						Pre-Primary school (PP)	Primary school (P)	Middle school (M)	Secondary School (S)	Senior Secondary school (SS)	Degree college of arts, science & commerce (ASC)	Engineering college(EC)	Medical college (MC)
1	2	3	4	5	6	7	8	9	10	11	12	13	14
1272	Agaya	331073	471.9	1187	233	3	3						
1273	Gopalpur	331074	364.3	1977	398	3	3	1	1	1	c	c	c
1274	Baraghutu	331075	260.6	313	65	1	1	b	b	b	c	c	c
1275	Gadasal Alias Lalpahari	331076	39.6	384	69	1	1	a	a	a	b	c	c
1276	Chak Altagora	331077	115.9	164	25	1	1	a	a	b	c	c	c
1277	Gholkund	331078	450.9	1566	302	1	1	a	a	c	c	c	c
1278	Payaka	331079	74	387	70	c	c	a	b	c	c	c	c
1279	Panruda	331080	91	969	185	1	1	a	a	c	c	c	c
1280	Chhirudi	331081	497.2	2243	441	2	2	1	1	b	c	c	c
1281	Arkusadanga	331082	40	0	0								
1282	Dhangakend	331083	154.6	544	116	1	1	a	a	b	c	c	c
1283	Raghunathpur	331084	271.5	891	176	3	3	a	a	b	b	c	c
1284	Arali	331085	573.7	837	169	1	1	1	1	b	c	c	c
1285	Chandanpur	331086	263.3	509	89	b	a	a	a	c	c	c	c
1286	Layamara	331087	96.2	94	19	b	a	a	a	c	c	c	c
1287	Kendbani	331088	183.5	405	67	2	2	c	c	1	c	c	c
1288	Laharia	331089	350.4	1883	402	2	2	a	a	a	c	c	c
1289	Poradi	331090	250.5	1659	364	1	1	a	a	a	b	c	c
1290	Simakanali	331091	123.3	829	176	2	1	2	a	a	b	c	c
1291	Mahuladanga	331092	53.9	327	69	1	1	a	1	1	1	1	1
1292	Debgram	331093	124.4	709	149	1	1	a	a	a	b	c	c
1293	Bhagaband	331094	339.5	1497	293	3	3	1	1	1	b	b	c
1294	Badra	331095	775	3082	656	3	3	1	1	a	b	c	c
1295	Parbad	331096	37.6	141	29	1	1	a	a	b	b	c	c
1296	Raghunathpur	331097	93.4	328	69	1	1	a	a	b	b	c	c
1297	Birdang	331098	93.2	313	58	1	1	a	a	c	c	c	c
1298	Lakhra	331099	165.2	685	189	1	1	1	1	b	b	c	c
1299	Amjora	331100	246.7	392	83	1	1	1	1	b	b	c	c
1300	Bishpuria	331101	426.3	1424	297	3	3	1				c	c
1301	Goaladi Alias Mishradeuli	331102	60.7	655	144	1	1	c	c	b	b	c	c
1302	Deuli	331103	270.7	471	118	3	2	a	a	c	c	c	c
1303	Rolabad	331104	41.2	0	0								
1304	Darodi	331105	155.2	689	154	1	1	1	1	1	c	c	c
1305	Beranakhi	331106	25.3	0	0								
1306	Palma	331107	313.2	1925	325	2	2	a	a	c	c	c	c
1307	Katrahi	331108	61.7	0	0								
1308	Penchara	331109	492.4	2614	467	2	2	1	a	a	c		
1309	Rajakhanda	331110	304.3	768	149	1	1	a	b	b	c	c	c
1310	Dhabani	331111	247.8	771	146	1	1	a	b	b	c	c	c
1311	Chandra	331112	802.1	3884	790	4	3	a	a	a	c	c	c
1312	Noagarh	331113	16.6	1605	330	3	3	a	a	1	c	c	c
1313	Deorang	331114	889.3	2379	507	6	6	2	1	1	c	c	c

- Village Directory

(As in 2009)

le. (If not available within the : < 5 Kms, b for 5-10 Kms and c cility is available is given).										Number of Medical Amenities available. (If not available within the village , the distance range code viz; a for < 5 Kms, b for 5-10 Kms and c for 10+ kms of nearest place where facility is available is given).										Name of Village	Serial Number
Management institute (MI)	Polytechnic (Pt)	Vocational training school /ITI	Non-formal training centre (NFTC)	Special school for disabled (SSD)	Others (specify)	Community health centre (CHC)	Primary health centre (PHC)	Primary health sub centre (PHS)	Maternity and child welfare centre (MCW)	T.B. clinic (TBC)	Hospital-allopathic (HA)	Hospital-alternative medicine (HO)	Dispensary (D)	Veterinary hospital (VH)	Mobile health clinic (MHC)	Family welfare centre (FWC)					
15	16	17	18	19	20	21	22	23	24	25	26	27	28	29	30	31	2	1			
																	Agaya	1272			
c	c	b		c		c	c	a	1	c	c	c	c	c	c	c	Gopalpur	1273			
c	c	c				c	c	b	c	c	c		c	c			Baraghutu	1274			
c	c	b				c	c	b	b	c	c	c	a	c	c	c	Gadasal Alias Lalpahari	1275			
c	c					c	c	b	b	c	c	c	a	c		c	Chak Altagora	1276			
	c	c		c		c	c	a	c	c	c		c	c			Gholkund	1277			
	c	c				c	c	a	c	c	c		c	c		c	Payaka	1278			
c	c		c			c	c	c	c	c	c		c	c		c	Panruda	1279			
	c	c		c		c	c		1	1	c	c		c			Chhirudi	1280			
																	Arkusadanga	1281			
	c	c				c	c	b	b	c	c	c	c	c			Dhangakend	1282			
c	c	c				c	a	b	b	c	c	c	c	c		c	Raghunathpur	1283			
c	c		c			c	c	a	c	c	c		c	c		c	Arali	1284			
c	c	c		c		c	b	a	c	c	c		b	c			Chandanpur	1285			
	c	c		c		c	b	a	c	c	c		b	c			Layamara	1286			
c	1	1		a		c	c	b		1	c	c	c	b	c	b	Kendbani	1287			
c	c	c				c	c		1	1	c	c	c	c	c	c	Laharia	1288			
c	c	b		c		c	c	b	b		c	b	b	b			Poradi	1289			
	c	b		c		c	c	b	b		c	b	b	b			Simakanali	1290			
1	1	1		1		c	c	a	c	c	c	c	a	c	c	c	Mahuladanga	1291			
c	c	b				c	b	b		1	c	c		b	c	c	Debgram	1292			
c	c	b		c		c	c		1	1	b	b	b				Bhagaband	1293			
c	c	b	c	c		c	b		1	1	c	c	c	b	b	c	1 Badra	1294			
c	c	c	b	c		c	c	a	a	c	c	c	c	c	c	a	Parbad	1295			
c	c	c	b	c		c	c	a	a	c	c	c	c	c	c	a	Raghunathpur	1296			
c	c	c	c	c		c	c	a	a	c	c	c	c	c	c	a	Birdang	1297			
	c					c	c		1	a		c	c	c		a	Lakhra	1298			
c	c					c	c	b		1	c	c	c	c		1	Amjora	1299			
c	c	b				c	b	b		1	c	c	c	b	b	c	Bishpuria	1300			
c	c	c		c		c	c	b	b	c	c	c	b	b		b	Goaladi Alias Mishradeuli	1301			
	c	c				c	c	a	a	c	c		c	c		a	Deuli	1302			
																	Rolabad	1303			
c	c	c				c	b	c	c	c	c		c				Darodi	1304			
																	Beranakhi	1305			
c	c	c				c	b	c	c	c	c	c	c	c		c	Palma	1306			
																	Katrahi	1307			
	c	c		c		c	c	b	c	c	c	c	c	c		c	Penchara	1308			
c	c	c				c	c	b	c	c	c		c	b		b	Rajakhanda	1309			
c	c	c		c		c	c	b	b	c	c	b	b	b		b	Dhabani	1310			
c	c	a		c		c	c		1	c	c	a		b			Chandra	1311			
c	c	c	c	c		c		1	1	1	c	c	c	b	b		Noagarh	1312			
c	c	1		c		c	c	a		4	c	c	c	b	b	c	Deorang	1313			

Serial Number	Name of Village	Number of Non-Government Medical Amenities available.							Availability of drinking water - Yes / No							
		Charitable non Govt. hospital/Nursing home.	Medical practitioner with MBBS Degree	Medical practitioner with other degree	Medical practitioner with no degree	Traditional practitioner and faith healer .	Medicine Shop	Others	Tap water (Treated/Untreated)	Well water (Covered / Uncovered well)	Hand Pump	Tube wells / Bore well	Spring	River / Canal	Tank / Pond / Lake	Others
1	2	32	33	34	35	36	37	38	39	40	41	42	43	44	45	46
1272	Agaya	0	0	0	0	1	0	0	No	Yes	Yes	No	No	No	Yes	No
1273	Gopalpur	0	0	0	0	0	0	0	No	Yes	Yes	No	No	No	Yes	No
1274	Baraghutu	0	0	0	0	0	0	0	No	Yes	Yes	No	No	No	Yes	No
1275	Gadasal Alias Lalpahari	0	0	0	0	0	0	0	No	Yes	Yes	No	No	Yes	Yes	No
1276	Chak Altagora	0	0	0	0	1	0	0	No	Yes	Yes	No	No	Yes	Yes	No
1277	Gholkund	0	0	0	0	0	0	0	No	Yes	Yes	No	No	No	Yes	No
1278	Payaka	0	0	0	0	0	0	0	No	Yes	Yes	No	No	No	Yes	No
1279	Panruda	0	0	0	0	0	0	0	No	Yes	Yes	No	No	No	No	No
1280	Chhirudi	0	0	0	1	0	1	0	No	Yes	Yes	No	No	Yes	Yes	No
1281	Arkusadanga															
1282	Dhangakend	0	0	0	1	0	0	0	No	Yes	Yes	No	No	Yes	Yes	No
1283	Raghunathpur	0	0	0	2	0	0	0	No	Yes	Yes	No	No	No	Yes	No
1284	Arali	0	0	0	0	1	0	0	No	Yes	Yes	No	No	No	Yes	No
1285	Chandanpur	0	0	0	0	0	1	0	No	Yes	Yes	No	No	No	Yes	No
1286	Layamara	0	0	0	0	0	0	0	No	Yes	Yes	No	No	No	Yes	No
1287	Kendbani	0	0	0	0	0	0	0	No	No	Yes	No	No	No	Yes	No
1288	Laharia	0	0	0	1	0	0	0	No	Yes	Yes	No	No	No	Yes	No
1289	Poradi	0	0	0	0	0	0	0	No	Yes	Yes	No	No	No	Yes	No
1290	Simakanali	0	0	0	0	0	0	0	No	Yes	Yes	No	No	No	Yes	No
1291	Mahuladanga	0	0	0	0	0	3	0	No	No	Yes	No	No	Yes	Yes	No
1292	Debgram	0	0	0	0	0	0	0	No	Yes	Yes	No	No	Yes	Yes	No
1293	Bhagaband	0	1	0	0	1	1	0	No	Yes	Yes	No	No	Yes	Yes	No
1294	Badra	0	0	2	1	1	1	0	No	Yes	Yes	No	No	No	Yes	Yes
1295	Parbad	0	0	0	0	0	0	0	No	Yes	Yes	No	No	No	Yes	No
1296	Raghunathpur	0	0	0	0	0	0	0	No	Yes	Yes	No	No	No	Yes	No
1297	Birdang	0	0	0	0	0	0	0	No	Yes	Yes	No	No	No	Yes	No
1298	Lakhra	0	0	0	0	0	0	0	No	Yes	Yes	No	No	No	Yes	No
1299	Amjora	0	0	0	0	0	0	0	No	Yes	Yes	No	No	No	Yes	No
1300	Bishpuria	0	1	1	0	0	1	0	No	Yes	Yes	No	No	No	Yes	No
1301	Goaladi Alias Mishradeuli	0	0	0	0	0	0	0	No	Yes	Yes	No	No	No	Yes	No
1302	Deuli	0	0	0	0	0	0	0	No	Yes	Yes	No	No	No	Yes	No
1303	Rolabad															
1304	Darodi	0	0	0	0	0	0	0	No	Yes	Yes	No	No	No	No	No
1305	Beranakhi															
1306	Palma	0	0	0	1	0	0	0	No	Yes	Yes	No	No	No	Yes	No
1307	Katrahi															
1308	Penchara	0	0	0	0	0	0	0	No	Yes	Yes	No	No	No	Yes	No
1309	Rajakhanda	0	0	0	0	0	0	0	No	Yes	Yes	No	No	No	Yes	No
1310	Dhabani	0	0	1	0	3	0	0	No	Yes	Yes	Yes	No	No	Yes	Yes
1311	Chandra	0	0	3	2	3	1	0	No	Yes	Yes	No	No	No	No	No
1312	Noagarh	0	0	1	1	3	1	0	No	Yes	Yes	No	No	No	Yes	No
1313	Deorang	0	0	0	1	0	0	0	No	Yes	Yes	No	No	No	Yes	No

Availability of toilet & others Yes / No				Communication and transport facilities (If amenities available code -Yes is given except for Village Pin Code ,If not available within the village , the distance range code viz; a for < 5 Kms, b for 5-10 Kms and c for 10+ kms of nearest place where facility is available is given).								
Community toilet including bath.	Community toilet excluding bath.	Rural sanitary mart or sanitary hardware outlet available near the village.	Community bio- gas or recycle of waste for productive use.	Post office(PO)	Sub post office (SPO)	Post & Telegraph office (P&TO)	Village Pin Code	Telephones (Land lines)	Public call office (PCO)	Mobile phone coverage	Name of Village	Serial Number
47	48	49	50	51	52	53	54	55	56	57	2	1
No	No	No	No	c	c	c	723151	c	a	Yes	Agaya	1272
No	No	No	No	c	c	c	723151	c	b	Yes	Gopalpur	1273
No	No	No	No	a	c	c	723151	b	b	Yes	Baraghutu	1274
No	No	No	No	c	c	c	723151	c	b	Yes	Gadasal Alias Lalpahari	1275
No	No	No	No	a	c	c	723151	c	b	Yes	Chak Altagora	1276
No	No	No	No		c	c	723151	b	b	Yes	Gholkund	1277
No	No	No	No	a	c	c	723151	c	b	Yes	Payaka	1278
No	No	No	No	c	c	c	723151	b	b	Yes	Panruda	1279
No	No	No	No	Yes	c	c	723151	b	b	Yes	Chhirudi	1280
											Arkusadanga	1281
No	No	No	No	c	c	Yes	723151	b	b	Yes	Dhangakend	1282
No	No	No	No	c	c	c			b	Yes	Raghunathpur	1283
No	No	No	No	a	c	c	723151	c	c	Yes	Arali	1284
No	No	No	No	c	a	c	723151	b	c	Yes	Chandanpur	1285
No	No	No	No	a	b	c	723151	b	c	Yes	Layamara	1286
No	No	No	No	c	c	c	723151	a	b	Yes	Kendbani	1287
No	No	No	No	c	a	c	723151	a	c	Yes	Laharia	1288
No	No	No	No	c	c	c	723151	b	b	Yes	Poradi	1289
No	No	No	No	c	c	c	723151	b	b	Yes	Simakanali	1290
No	No	Yes	No	a	Yes	c	723151	a	b	Yes	Mahuladanga	1291
No	No	No	No	c	c	c	723151	b	b	Yes	Debgram	1292
No	No	No	No	c	c	Yes	723151	b	b	Yes	Bhagaband	1293
No	No	No	No	c	b	c	723151	b	b	Yes	Badra	1294
No	No	No	No	c	c	c	723151	b	b	Yes	Parbad	1295
No	No	No	No	c	c	c		b	b	Yes	Raghunathpur	1296
No	No	No	No	c	c	c	723151	b	b	Yes	Birdang	1297
No	No	No	No	Yes	c	c	723151	a	b	Yes	Lakhra	1298
No	No	No	No	c	c	c	723151	b	b	Yes	Amjora	1299
No	No	No	No	c	b	c	723151	b	b	Yes	Bishpuria	1300
No	No	No	No	c	b	c	723151	Yes	b	Yes	Goaladi Alias Mishradeuli	1301
No	No	No	No	c	c	c	723151	c	b	Yes	Deuli	1302
											Rolabad	1303
No	No	No	No	a	c	c	723101	c	b	Yes	Darodi	1304
											Beranakhi	1305
No	No	No	No	a	c	c	723101	c	b	Yes	Palma	1306
											Katrahi	1307
No	No	No	No	c	Yes	c	723101	c	b	Yes	Penchara	1308
No	No	No	No	c	b	c	723128	c	b	Yes	Rajakhanda	1309
No	No	Yes	No	a	b	c	723128	Yes	b	Yes	Dhabani	1310
No	No	No	No	c	b	Yes	723128	b	b	Yes	Chandra	1311
No	No	No	No	Yes	b	c	723128	b	b	Yes	Noagarh	1312
No	No	No	No	c	b	c	723128	c	b	Yes	Deorang	1313

Communication and transport facilities (If amenities available code -Yes is given except for Village Pin Code ,If not available within the village , the distance range code viz; a for < 5 Kms, b for 5-10 Kms and c for 10+ kms of nearest place where facility is available is given).													Village connected to highway (If amenities available code viz; a for < 5 Kms, b for 5-10 Kms and c for 10+ kms of nearest place where facility is available is given).				
Serial Number	Name of Village	Internet cafes/ Common service centre (CSC)	Private courier facility	Bus service (Public & Private)	Railway stations	Auto/Modified Autos	Taxis and Vans	Tractors	Cycle-pulled rickshaws(Manual & Machine driven)	Carts driven by animals	Sea /River ferry service	Connected to national highway(NH)	Connected to state highway(SH)	Connected to major district road (MDR)	Connected to others district road	Pucca roads	
1	2	58	59	60	61	62	63	64	65	66	67	68	69	70	71	72	
1272	Agaya	c	a	a	c	b	b	a	b	Yes	c	b	a	a	a	a	
1273	Gopalpur	c	a	Yes	c	c	Yes	Yes	c	Yes	c	c	c		Yes	Yes	
1274	Baraghutu	b	b	b	c	b	b	b	Yes	Yes	c	c	c	b	b	b	
1275	Gadasal Alias Lalpahari	c	a	a	c	b	b	c	a	Yes	c	b	a	b	a	a	
1276	Chak Altagora	b	a	a	c	b	b	a	b	Yes	c	b	b	b	a	a	
1277	Gholkund	a	a	a	c	b	b	Yes	b	Yes	c	b	b	a		a	
1278	Payaka	a	a	Yes	c	c	b	a	b	Yes	c	b	b	b	a	Yes	
1279	Panruda	c	a	Yes	c	c	b	a	b	Yes	c	a	a	b	Yes	Yes	
1280	Chhirudi	Yes	a	Yes	c	b	Yes	Yes	b	Yes	c	a	b	b	a	Yes	
1281	Arkusadanga																
1282	Dhangakend	c	a	a	c	b	a	Yes	b	Yes	c		c	b	a	a	
1283	Raghunathpur	c	a	b	c	c	c	Yes	b	Yes	c	c	c	b	b	b	
1284	Arali	c	a	b	c	c	c	Yes	b	Yes	c	c	c	b	b	a	
1285	Chandanpur	a	a	Yes	c	c	b	Yes	b	Yes	c	b	b	a	Yes	Yes	
1286	Layamara	a	a	a	c	c	b	a	b	Yes	c	b	b	a	a	a	
1287	Kendbani	b	b	Yes	c	c	c	a	c	Yes	c				Yes	Yes	
1288	Laharia	c	a	Yes	c	c	c	a	c	Yes	c	c	a		a	Yes	
1289	Poradi	c	a	Yes	c	b	Yes	Yes	Yes	Yes	c	c			Yes	Yes	
1290	Simakanali	c	a	a	c	c	a	a	a	a	c	c		a	Yes	Yes	
1291	Mahuladanga	b	Yes	a	c	c	a	a	Yes	a	c	c	c		Yes	Yes	
1292	Debgram	c	a	a	c	c	a	b	c	Yes	c	c	c	c	a	a	
1293	Bhagaband	c	a	Yes	c	a	b	Yes	a	Yes	c	c			Yes	Yes	
1294	Badra	c	a	Yes	c	b	c	Yes	b	Yes	c	c	c		Yes	Yes	
1295	Parbad	c	a	a	c	c	c	Yes	b	Yes	c	c	c	a	a	a	
1296	Raghunathpur	c	a	a	c	c	c	Yes	b	Yes	c	c	c	a	a	a	
1297	Birdang	c	a	a	c	c	c	Yes	b	Yes	c	c	c	a	a	a	
1298	Lakhra	c	a	Yes	c	c	a	Yes	Yes	Yes	c	c	c	c	b	b	
1299	Amjora	c	a	Yes	c	c	b	Yes	Yes	Yes	c		c	c	b	a	
1300	Bishpuria	b	a	b	c	c	b	c	b	Yes	c	c	c	b	b	b	
1301	Goaladi Alias Mishradeuli	b	a	b	c	c	b	b	b	Yes	c	c	c	c	b	b	
1302	Deuli	c	a	b	c	c	c	Yes	b	Yes	c		c	c	b	a	
1303	Rolabad																
1304	Darodi	c	a	b	c	c	c	a	b	Yes	c	c	Yes	c	c	Yes	
1305	Beranakhi																
1306	Palma	c	a	a	c	c	c	a	b	Yes	c	c	a	c	c	a	
1307	Katrahi																
1308	Penchara	c	a	a	c	c	c	Yes	c	Yes	c	c	b	b	b	b	
1309	Rajakhanda	c	a	b	c	c	b	Yes	c	Yes	c	c	c	b	c	b	
1310	Dhabani	b	a	a	c	Yes	Yes	Yes	b	Yes	c	c	c	a	a	a	
1311	Chandra	b	a	b	c	b	Yes	Yes	Yes	Yes	c	c	c	b	a	b	
1312	Noagarh	c	a	Yes	c	c	c	b	Yes	Yes	c	c	c	b	b	b	
1313	Deorang	c	a	Yes	c	c	c	Yes	c	Yes	c		c	b	b	b	

ys,village roads, banks & credit societies :-Yes is given, If not available within the code viz; a for <5 Kms, b for 5-10 Kms place where facility is available is given).							Availability of miscellaneous facilities (If amenities available code -Yes is given, If not available within the village , the distance range code viz; a for < 5 Kms, b for 5-10 Kms and c for 10+ kms of nearest place where facility is available is given).										Serial Number
73	74	75	76	77	78	79	80	81	82	83	84	85	86	87	Name of Village	1	
Kutchcha roads	Water bounded macadam(WBM) roads	Navigable waterway (river/canal)(NW)	Footpaths (FP)	Commercial & Co-operative Banks	ATM	Agricultural Credit Societies	Self-Help Group (SHG)	Public distribution system (PDS) shop	Mandis / Regular market	Weekly Haat	Agricultural marketing society	Integrated Child Development Scheme (Nutritional Centres)	Anganwadi Centre (Nutritional Centres)	Others (Nutritional Centres)			
Yes	a	c	c	a	c	c	Yes	a	c	b	b	Yes	Yes	Yes	Agaya	1272	
Yes	Yes	Yes	Yes	c	c	c	Yes	Yes	c	c	c	Yes	Yes	Yes	Gopalpur	1273	
Yes	a	c	c	b	c	c	a	b	c	c	c	Yes	Yes	Yes	Baraghutu	1274	
Yes	a	c	c	b	b	c	a	a	c	b	b	Yes	Yes	Yes	Gadasal Alias Lalpahari	1275	
Yes	a			b	c	c	Yes	a	c	b	b	Yes	Yes	Yes	Chak Altagora	1276	
Yes	a	a	c	b	c	c	Yes	Yes	c	c	a	Yes	Yes	Yes	Gholkund	1277	
Yes				b	c	c	a	a	c	b	b	Yes	Yes	Yes	Payaka	1278	
a	Yes						a	a	c	b	c	Yes	Yes	Yes	Panruda	1279	
Yes				b	c	c	Yes	Yes	c	b	b	Yes	Yes	Yes	Chhirudi	1280	
															Arkusadanga	1281	
a	Yes	c	c	c	c	c	a	Yes	c	c	c	Yes	Yes	Yes	Dhangakend	1282	
a	Yes		c	c	c	c	Yes	a	c	c	c	Yes	Yes	Yes	Raghunathpur	1283	
Yes				c	c	c	Yes	a	c	c	Yes	Yes	Yes	Yes	Arali	1284	
a				b	c	c	a	a	c	c	b	Yes	Yes	Yes	Chandanpur	1285	
Yes	Yes			b	c	c	a	a	c	c	a	Yes	Yes	Yes	Layamara	1286	
Yes	Yes		c	c	c	c	Yes	a	c	c	c	Yes	Yes	Yes	Kendbani	1287	
Yes	c	c	c	b	c	Yes	Yes	a	c	c	c	Yes	Yes	Yes	Laharia	1288	
Yes	Yes				c	Yes	Yes	Yes	Yes	c	Yes	Yes	Yes	Yes	Poradi	1289	
Yes	Yes			a	c	Yes	Yes	a	c	c	Yes	Yes	Yes	Yes	Simakanali	1290	
a	a	c	c	Yes	c	Yes	Yes	Yes	Yes	Yes	Yes	Yes	Yes	Yes	Mahuladanga	1291	
Yes	Yes	a	c	b	c	c	Yes	Yes	c	c	c	Yes	Yes	Yes	Debgram	1292	
Yes	Yes			b	c	c	Yes	Yes	c	c	Yes	Yes	Yes	Yes	Bhagaband	1293	
Yes	Yes	c	Yes	b	c	c	Yes	Yes	c	Yes	b	Yes	Yes	Yes	Badra	1294	
Yes	Yes	c	Yes	c	c	c	Yes	a	c	c	c	Yes	Yes	Yes	Parbad	1295	
Yes	Yes	c	Yes	c	c	c	Yes	a	c	c	c	Yes	Yes	Yes	Raghunathpur	1296	
Yes	Yes	c	Yes	c	c	c	Yes	a	c	c	c	Yes	Yes	Yes	Birdang	1297	
a	Yes			c	c	c	Yes	Yes	c	c	c	Yes	Yes	Yes	Lakhra	1298	
a	Yes	c	c	c	c	c	Yes	a	c	c	c	a	Yes	a	Amjora	1299	
Yes	Yes		Yes	b	c	c	Yes	a	c	b	b	Yes	Yes	Yes	Bishpuria	1300	
Yes		c	c	b	c	c	Yes	Yes	c	b	c	Yes	Yes	Yes	Goaladi Alias Mishradeuli	1301	
a	Yes	a		c	c	c	Yes	a	c	c	c	Yes	Yes	Yes	Deuli	1302	
															Rolabad	1303	
Yes	b	c	Yes	a	c	c	Yes	Yes	b	Yes	c	Yes	Yes	Yes	Darodi	1304	
															Beranakhi	1305	
Yes	b	c	a	b	c	c	Yes	Yes	b	Yes	c	Yes	Yes	Yes	Palma	1306	
			b	c	c	c	Yes	Yes	c	Yes	c	Yes	Yes	a	Katrahi	1307	
Yes			Yes	b	c	c	Yes	c	c	Yes	Yes	Yes	Yes	Yes	Penchara	1308	
Yes			Yes	b	c	c	Yes	c	c	Yes	Yes	Yes	Yes	Yes	Rajakhanda	1309	
Yes	a	c	c	b	c	c	Yes	a	c	b	c	Yes	Yes	Yes	Dhabani	1310	
Yes	Yes	c	a	b	c	c	Yes	Yes	c	a	c	Yes	Yes	Yes	Chandra	1311	
Yes	Yes	c	Yes	b	c	Yes	Yes	Yes	c	Yes	c	Yes	Yes	Yes	Noagarh	1312	
Yes	Yes	c	c	b	c	c	Yes	Yes	c	Yes	c	Yes	Yes	Yes	Deorang	1313	

Availability of miscellaneous facilities (If amenities available code -Yes is given, If not available within the village , the distance range code viz; a for < 5 Kms, b for 5-10 Kms and c for 10+ kms of nearest place where facility is available is given).												Availability of electricity (Yes/No)			
Serial Number	Name of Village	ASHA (Accredited Social Health Activist)	Community centre with/without TV	Sports Field,	Sports Club / Recreation Centre	Cinema / Video Hall	Public Library	Public Reading Room	Newspaper Supply	Assembly Polling station	Birth & Death Registration Office	Power Supply for Domestic Use (ED)	Power Supply for Agricultural Use (EAG)	Power Supply for Commercial Use (EC)	Power Supply for All Uses (EA)
1	2	88	89	90	91	92	93	94	95	96	97	98	99	100	101
1272	Agaya	a	Yes	Yes	Yes	c	a	a	a	a	a	Yes	No	No	No
1273	Gopalpur	Yes	c	Yes	Yes	c	c	c	Yes	Yes	Yes	Yes	Yes	Yes	Yes
1274	Baraghutu	a	Yes	Yes	Yes	c	b	Yes	b	b	b	Yes	No	No	No
1275	Gadasal Alias Lalpahari	Yes	Yes	Yes	a	c	a	a	a	a	a	Yes	No	No	No
1276	Chak Altagora	a	Yes	Yes	Yes	c	a	a	a	a	a	Yes	No	No	No
1277	Gholkund	a	Yes	Yes	a	c	a	a	a	Yes	b	Yes	No	No	No
1278	Payaka	Yes	Yes	a	a	c	a	a	b	a	a	Yes	No	Yes	No
1279	Panruda	a	a	Yes	Yes	c	b	b	Yes	a	b	Yes	No	No	No
1280	Chhirudi	Yes	Yes	Yes	Yes	c	a	a	b	Yes	a	Yes	No	Yes	No
1281	Arkusadanga														
1282	Dhangakend	Yes	Yes	Yes	Yes	c	a	a	b	a	a	Yes	No	No	No
1283	Raghunathpur	Yes	Yes	a	a	c	b	b	a	Yes	b	Yes	No	No	No
1284	Arali	Yes	Yes	Yes	Yes	b	a	a	b	Yes	a	Yes	No	No	No
1285	Chandanpur	a	Yes	a	a	c	Yes	Yes	b	Yes	a	Yes	No	No	No
1286	Layamara	a	Yes	Yes	a	c	a	a	a	a	a	Yes	No	No	No
1287	Kendbani	Yes	c	Yes	Yes	c	c	c	Yes	a	a	Yes	No	No	No
1288	Laharia	Yes	a	a	a	c	a	a	Yes	Yes	Yes	Yes	No	No	No
1289	Poradi	Yes	Yes	Yes	Yes	c	b	b	Yes	Yes	a	Yes	No	Yes	No
1290	Simakanali	a	Yes	a	a	c	a	a	a	Yes	a	Yes	No	No	No
1291	Mahuladanga	Yes	Yes	Yes	Yes	c	b	Yes	Yes	Yes	Yes	Yes	Yes	Yes	Yes
1292	Debgram	b	c	c	b	c	a	a	Yes	Yes	b	Yes	No	No	No
1293	Bhagaband	Yes	Yes	Yes	Yes	a	b	b	Yes	Yes	a	Yes	No	Yes	No
1294	Badra	Yes	b	Yes	Yes	c	Yes	Yes	Yes	Yes	Yes	Yes	No	Yes	No
1295	Parbad	a	Yes	a	a	c	a	c	a	a	a	Yes	No	No	No
1296	Raghunathpur	a	Yes	a	a	c	a	c	a	Yes	a	Yes	No	Yes	No
1297	Birdang	Yes	Yes	a	a	c	a	c	a	a	a	Yes	No	No	No
1298	Lakhra	Yes	Yes	a	a	c	b	b	Yes	Yes	b	Yes	No	Yes	No
1299	Amjora	a	Yes	a	a	c	c	b	b	Yes	b	Yes	No	Yes	No
1300	Bishpuria	Yes	Yes	Yes	Yes	c	b	c	Yes	Yes	b	Yes	No	No	No
1301	Goaladi Alias Mishradeuli	Yes	Yes	a	a	c	b	b	b	Yes	b	Yes	No	Yes	No
1302	Deuli	Yes	Yes	a	a	c	c	c	b	a	a	Yes	No	No	No
1303	Rolabad														
1304	Darodi	Yes	c	Yes	Yes	c	c	c	Yes	Yes	c	Yes	No	No	No
1305	Beranakhi														
1306	Palma	Yes	c	Yes	Yes	c	c	c	Yes	Yes	c	Yes	No	No	No
1307	Katrahi														
1308	Penchara	c	Yes	c	c	c	c	b	Yes	c	c	Yes	No	No	No
1309	Rajakhanda	Yes	Yes	Yes	Yes	c	b	Yes	b	a	a	Yes	No	No	No
1310	Dhabani	Yes	Yes	a	b	c	b	b	Yes	Yes	a	Yes	No	Yes	No
1311	Chandra	Yes	Yes	Yes	Yes	c	c	c	Yes	c	Yes	Yes	No	No	No
1312	Noagarh	Yes	b	Yes	c	c	b	b	Yes	a	Yes	Yes	Yes	Yes	Yes
1313	Deorang	Yes	a	Yes	Yes	c	c	c	Yes	Yes	a	Yes	Yes	Yes	Yes

Nearest Town		Land Use								
		Area under different types of land use (in hectares rounded up to one decimal place)								
Name	Distance range code i.e. a for < 5 Kms, b for 5-10 Kms and c for 10+ kms .	Forests	Area under Non-agricultural Uses	Barren and Un-cultivable land	Permanent Pastures and Other Grazing Lands	Land Under Miscellaneous Tree Crops etc.	Culturable Waste Land	Name of Village	Serial Number	
102	103	104	105	106	107	108	109	2	1	
PURULIYA	c	108.1	123.7	0	0	0	60.1	Agaya	1272	
PURULIYA	c	75.8	92.4	0	0	0	12	Gopalpur	1273	
PURULIYA	c	152.5	21.6	0	0	0	16.4	Baraghutu	1274	
PURULIYA	c	8.2	8.1	0	0	0	4.8	Gadasal Alias Lalpahari	1275	
PURULIYA	c	12	32.9	0	0	0	11	Chak Altagora	1276	
PURULIYA	c	64	50.9	0	0	0	45	Gholkund	1277	
PURULIYA	c	16.4	11.8	0	0	0	3.8	Payaka	1278	
PURULIYA	c	2.4	26.8	0	0	0	15.8	Panruda	1279	
PURULIYA	c	101.6	41.2	0	0	0	4.8	Chhirudi	1280	
		20.9	0	0	0	0	0	Arkusadanga	1281	
PURULIYA	c	7.7	62.2	0	0	0	13.8	Dhangakend	1282	
PURULIYA	c	3.3	102	0	0	0	3.8	Raghunathpur	1283	
PURULIYA	c	8	63.7	0	0	0	202	Arali	1284	
PURULIYA	c	13.7	32.9	0	0	0	88.4	Chandanpur	1285	
PURULIYA	c	28.8	7.4	0	0	0	3	Layamara	1286	
PURULIYA	c	24.7	116.8	0	0	0	3.6	Kendbani	1287	
PURULIYA	c	13.8	51.6	0	0	0	6.1	Laharia	1288	
PURULIYA	c	0	54.7	0	0	0	5.7	Poradi	1289	
PURULIYA	c	0	17	0	0	0	73.9	Simakanali	1290	
PURULIYA	c	11.7	5.1	0	0	0	0	Mahuladanga	1291	
PURULIYA	c	0	39	0	0	0	5.2	Debgram	1292	
PURULIYA	c	0	44.1	0	0	0	2	Bhagaband	1293	
PURULIYA	c	23.2	197	0	0	0	64.8	Badra	1294	
PURULIYA	c	7	8	0	0	0	3.6	Parbad	1295	
PURULIYA	c	6	16.1	0	0	0	1.4	Raghunathpur	1296	
PURULIYA	c	0	26	0	0	0	9.2	Birdang	1297	
PURULIYA	c	0	68.4	0	0	0	0	Lakhra	1298	
PURULIYA	c	0	54.6	0	0	0	0	Amjora	1299	
PURULIYA	c	2	80	0	0	0	59.3	Bishpuria	1300	
PURULIYA	c	20	3	0	0	0	0.8	Goaladi Alias Mishradeuli	1301	
PURULIYA	c	0	119.8	0	0	0	13.5	Deuli	1302	
		0	3.7	0	0	0	0	Rolabad	1303	
PURULIYA	c	0	38.1	0	0	0	0	Darodi	1304	
		0	1.8	0	0	0	0	Beranakhi	1305	
PURULIYA	c	0	104.5	0	0	0	0	Palma	1306	
		0	14.7	0	0	0	0	Katrahi	1307	
PURULIYA	c	35	52.8	0	0	0	70.7	Penchara	1308	
PURULIYA	c	70	45	0	0	0	15.3	Rajakhanda	1309	
PURULIYA	c	0	42.8	0	0	0	40	Dhabani	1310	
PURULIYA	c	6	124.4	0	0	0	48	Chandra	1311	
PURULIYA	c	0	16.6	0	0	0	0	Noagarh	1312	
PURULIYA	c	75	40.5	0	0	0	276	Deorang	1313	

Land Use												
Area under different types of land use (in hectares rounded up to one decimal place)							Area irrigated by source (in hectare).					
Serial Number	Name of Village	Fallow lands other than current fallows	Current Fallows	Net Area Sown	Total Irrigated Land Area	Total Un-irrigated Land Area	Canals (C)	Wells/Tube-wells(W/TW)	Tanks/Lakes(T/L)	Water Falls(WF)	Others(O)	
1	2	110	111	112	113	114	115	116	117	118	119	
1272	Agaya	0	0	180	8	172	0	0	8	0	0	
1273	Gopalpur	0	0	184	30	154	0	1	20	0	9	
1274	Baraghutu	0	0	70	6	64	0	1	5	0	0	
1275	Gadasal Alias Lalpahari	0	0	18.4	4	14.4	0	0	4	0	0	
1276	Chak Altagora	0	0	60	10	50	0	0.2	4	0	5.8	
1277	Gholkund	0	0	291	143.3	147.7	0	0	25	103.3	15	
1278	Payaka	0	0	42	10	32	0	0	7	0	3	
1279	Panruda	0	0	46	10	36	0	0	5	0	5	
1280	Chhirudi	0	0	349.6	62.6	287	0	0	20	22.6	20	
1281	Arkusadanga	0	0	19.1	0	19.1	0	0	0	0	0	
1282	Dhangakend	0	0	71	71	0	0	0	0	71	0	
1283	Raghunathpur	0	0	162.5	12.5	150	0	12	0	0	0.5	
1284	Arali	0	0	300	18	282	0	0	1	14	3	
1285	Chandanpur	0	0	128.3	28.3	100	0	0	8	8.3	12	
1286	Layamara	0	0	57	0	57	0	0	0	0	0	
1287	Kendbani	0	0	38.4	10.1	28.3	0	0	0	10.1	0	
1288	Laharia	0	0	279	60.7	218.3	0	0	19	41.7	0	
1289	Poradi	0	0	190.2	60	130.2	0	0	0	0	60	
1290	Simakanali	0	0	32.4	32.4	0	0	0	0	9.4	23	
1291	Mahuladanga	0	0	37	28.5	8.5	0	0	0	28.5	0	
1292	Debgram	0	0	80.2	20.2	60	0	0	4	6.2	10	
1293	Bhagaband	0	0	293.4	30.4	263	0	0	0	30.4	0	
1294	Badra	0	0	490	30	460	0	2	8	0	20	
1295	Parbad	0	0	19	4	15	0	0	4	0	0	
1296	Raghunathpur	0	0	69.9	8.9	61	0	0	0	8.9	0	
1297	Birdang	0	0	58	3	55	0	0	0	3	0	
1298	Lakhra	0	0	96.8	32	64.8	0	0	0	32	0	
1299	Amjora	0	0	192.1	100	92.1	0	0	0	100	0	
1300	Bishpuria	0	0	285	15	270	1	9	0	5	0	
1301	Goaladi Alias Mishradeuli	0	0	36.9	20.7	16.2	0	0	0	20.7	0	
1302	Deuli	0	0	137.3	37.3	100	0	0	0	37.3	0	
1303	Rolabad	0	0	37.5	6.1	31.4	0	0	0	6.1	0	
1304	Darodi	0	0	117	49	68.1	0	0	0	49	0	
1305	Beranakhi	0	0	23.5	0	23.5	0	0	0	0	0	
1306	Palma	0	0	208.7	26	182.7	0	0	0	26	0	
1307	Katrahi	0	0	47	4.2	42.8	0	0	0	4.2	0	
1308	Penchara	0	0	333.9	124.2	209.6	0	4	0	120.2	0	
1309	Rajakhanda	0	0	174	40	134	0	5	35	0	0	
1310	Dhabani	0	0	165	37	128	0	2	25	10	0	
1311	Chandra	0	0	623.7	247.7	376	0	10	105	132.7	0	
1312	Noagarh	0	0	0	0	0	0	0	0	0	0	
1313	Deorang	0	0	497.8	245.2	252.5	0	5	61	134.2	45	

Name of three most important commodities manufactured			Name of Village	Serial Number
First	Second	Third		
120	121	122	2	1

Potter			Agaya	1272
			Gopalpur	1273
			Baraghutu	1274
			Gadasal Alias Lalpahari	1275
			Chak Altagora	1276
			Gholkund	1277
			Payaka	1278
			Panruda	1279
			Chhirudi	1280
			Arkusadanga	1281
Basket	Broom		Dhangakend	1282
Brom	Mat		Raghunathpur	1283
			Arali	1284
			Chandanpur	1285
			Layamara	1286
			Kendbani	1287
			Laharia	1288
			Poradi	1289
			Simakanali	1290
			Mahuladanga	1291
			Debgram	1292
			Bhagaband	1293
			Badra	1294
			Parbad	1295
			Raghunathpur	1296
			Birdang	1297
			Lakhra	1298
			Amjora	1299
			Bishpuria	1300
			Goaladi Alias Mishradeuli	1301
Broom	Mat		Deuli	1302
			Rolabad	1303
			Darodi	1304
			Beranakhi	1305
			Palma	1306
			Katrahi	1307
			Penchara	1308
			Rajakhanda	1309
			Dhabani	1310
			Chandra	1311
			Noagarh	1312
			Deorang	1313

Census of India 2011
Amenities and Land use

Serial Number	Name of Village	Location code no.	Total area of the village (in hectares rounded up to one decimal place)	Total population (2011 census)	Number of households (2011 census)	Number of educational amenities available in village , the distance range code viz; a for 0-5 kms, b for 5-10 kms, c for 10+ kms of nearest place where facility is available							
						Pre-Primary school (PP)	Primary school (P)	Middle school (M)	Secondary School (S)	Senior Secondary school (SS)	Degree college of arts , science & commerce (ASC)	Engineering college(EC)	Medical college (MC)
1	2	3	4	5	6	7	8	9	10	11	12	13	14
1314	Babuijor	331115	203.5	768	148	1	1	a	a	a	c	c	c
1315	Kuruktopa	331116	803.2	2964	589	6	5	1	1	1	1	c	c
1316	Matha	331117	707.3	2446	478	3	3	a	1	a	c	c	c
1317	Pirra	331118	1138.8	4049	786	7	7	1	a	a	c	c	c
1318	Dharampur	331119	604.2	1298	266	3	3	a	a	b	c	c	c
1319	Kenda	331120	885.4	3803	747	4	4	2	1	a	c	c	c
1320	Bharatdi	331121	248	1238	230	1	1	b	b	b	1	c	c
1321	Anandabazar	331122	63.9	254	47	1	1	a	a	a	c	c	c
1322	Kuchung	331123	254	764	158	1	1	b	b	b	c	c	c
1323	Negurya	331124	206.3	797	166	1	1	1	b	b	c		
1324	Makarka	331125	94.4	399	97	1	1	a	a	a	c	c	c
1325	Kalipur	331126	23.1	0	0								
1326	Bhatamdi	331127	58.7	0	0								
1327	Gargatbahal	331128	4.6	0	0								
1328	Punura	331129	624	1968	393	6	6	a	a	a	c	c	c
1329	Pratappur	331130	77.2	266	52	1	1	b	b	b	c	c	c
1330	Panipathar	331131	681.7	2118	431	5	5	1	a	a	c	c	c
1331	Balakdi	331132	200.9	982	198	1	1	1	1	b	c	c	c
1332	Hariharpur	331133	406.7	1660	336	2	1	a	b	b	c	c	c
1333	Saurang	331134	681.2	1501	274	2	2	a	a	b	c	c	c
1334	Shyamdi	331135	118.6	38	7	1	1	1	a	b	c	c	c
1335	Konapara	331136	511	1990	394	1	1		1	c	c	c	c
1336	Chandatiri	331137	426	1264	275	3	3	1	1	b	c	a	
1337	Jambad	331138	1320.4	3776	735	4	4	1	1	b	c	c	c
1338	Maheshpur	331139	592.7	1821	359	3	3	1	a	a	c	c	c
1339	Gopinathpur	331140	162.3	364	56	1	1	a	a	a	b	c	c
1340	Bansa	331141	878.2	2696	522	4	4	1	1	b	b	c	c
Block T O T A L :			33011	123855	25262	209	201	41	29	15	5	5	3

- Village Directory

(As in 2009)

le. (If not available within the : < 5 Kms, b for 5-10 Kms and c cility is available is given).						Number of Medical Amenities available. (If not available within the village , the distance range code viz; a for < 5 Kms, b for 5-10 Kms and c for 10+ kms of nearest place where facility is available is given).						Name of Village	Serial Number						
Management institute (MI)	Polytechnic (Pt)	Vocational training school /ITI	Non-formal training centre (NFTC)	Special school for disabled (SSD)	Others (specify)	Community health centre (CHC)	Primary health centre (PHC)	Primary health sub centre (PHS)	Maternity and child welfare centre (MCW)	T.B. clinic (TBC)	Hospital-allopathic (HA)			Hospital-alternative medicine (HO)	Dispensary (D)	Veterinary hospital (VH)	Mobile health clinic (MHC)	Family welfare centre (FWC)	
15	16	17	18	19	20	21	22	23	24	25	26	27	28	29	30	31	2	1	
c	c	a		c		c	c	a	1	c	a	b	a	b	c	a	Babuijor	1314	
c	c	1				c	1	1		c	c			1	b	c	b	Kuruktopa	1315
c	c	a		c		c	c	a	4	c	c		b	b			Matha	1316	
c	c	a		c		c	c	a		c	c	c	b	c			1 Pirra	1317	
c	c	c	c	c		c	c	a	a	c	c	c	c	c		c	Dharampur	1318	
c	c	c	c	c		c	c		1	1	c	c	c			c	Kenda	1319	
c	c	1				c	c		1	1	c	c		b	a	c	a	Bharatdi	1320
c	c	a				c	c	b	a	c	c		c	b			Anandabazar	1321	
c	c	c		c		c	b	a	c	b	b		b	b	c	a	Kuchung	1322	
c	c	c		c			c	b	a	c	b		b	b			Negurya	1323	
c	c	c		c		c	c	a	c	c	c		b	c	c		Makarka	1324	
																	Kalipur	1325	
																	Bhatamdi	1326	
																	Gargatbahal	1327	
c	c	b	c	c		c	b		1	c	c	c	c	b			Punura	1328	
c	c	c		c		c	c	a	c	b	c		b	b		a	Pratappur	1329	
c	c	c		c		c	b		1	1	c	c	c	a	a		1 Panipathar	1330	
c	c	c		c		c	b	a	c	c	c	c	a	a			Balakdi	1331	
c	c	c		c		c	c		1	1	c	c	c	c	c	c	Hariharpur	1332	
c	c			c		c	b		1	c	c	b		b	b		Saurang	1333	
c	c	c		c		c	b	a	c	c	b		b	b		a	Shyamdi	1334	
c	c	b				c	c		1	1	c	c		c	c		Konapara	1335	
	c	c	c	c		c	c	b	b	c	c	c	c	b			Chandatiri	1336	
c	c	c	c	c		c	c		1		c	c	c	c	c		Jambad	1337	
c	c	c		c		c	c	b	c	c	c	c	c	b			Maheshpur	1338	
c	c	a				c	b	a		1	c	b	c	b	b	c	Gopinathpur	1339	
c	c	c		c		c	b		1	1	c	c	c	c	c	c	Bansa	1340	
5	5	10	2	3	2	0	6	28	37	3	1	1	4	3	3	12	: Block T O T A L		

Serial Number	Name of Village	Number of Non-Government Medical Amenities available.							Availability of drinking water - Yes / No							
		Charitable non Govt. hospital/Nursing home.	Medical practitioner with MBBS Degree	Medical practitioner with other degree	Medical practitioner with no degree	Traditional practitioner and faith healer .	Medicine Shop	Others	Tap water (Treated/Untreated)	Well water (Covered / Uncovered well)	Hand Pump	Tube wells / Bore well	Spring	River / Canal	Tank / Pond / Lake	Others
1	2	32	33	34	35	36	37	38	39	40	41	42	43	44	45	46
1314	Babuijor	0	0	0	0	0	0	0	No	Yes	No	No	No	Yes	Yes	No
1315	Kuruktopa	0	0	0	1	0	1	0	No	Yes	Yes	No	No	No	Yes	No
1316	Matha	0	0	0	1	0	1	0	No	Yes	Yes	No	No	No	Yes	No
1317	Pirra	0	0	1	1	0	0	0	No	Yes	Yes	No	No	No	Yes	No
1318	Dharampur	0	0	0	0	0	0	0	No	Yes	Yes	No	No	No	Yes	No
1319	Kenda	0	0	0	0	0	0	0	No	Yes	Yes	No	No	No	Yes	No
1320	Bharatdi	0	0	1	0	0	0	0	No	Yes	Yes	No	No	No	Yes	No
1321	Anandabazar	0	0	0	0	0	0	0	No	Yes	Yes	No	No	No	Yes	No
1322	Kuchung	0	0	0	0	0	0	0	No	No	Yes	No	No	No	Yes	No
1323	Negurya	0	0	0	0	0	0	0	No	Yes	Yes	No	No	No	Yes	No
1324	Makarka	0	0	0	0	0	0	0	No	Yes	Yes	No	No	No	Yes	No
1325	Kalipur															
1326	Bhatamdi															
1327	Gargatbahal															
1328	Punura	2	2	1	3	0	2	2	No	Yes	Yes	No	No	No	Yes	No
1329	Pratappur	0	0	0	0	0	0	0	No	Yes	Yes	No	No	No	Yes	No
1330	Panipathar	0	0	1	2	0	0	0	No	Yes	Yes	No	No	No	Yes	No
1331	Balakdi	0	0	0	1	0	0	0	No	Yes	Yes	No	No	No	Yes	No
1332	Hariharpur	0	0	0	3	2	0	0	No	Yes	Yes	No	No	No	Yes	No
1333	Saurang	0	0	0	0	0	0	0	No	Yes	Yes	No	No	No	Yes	No
1334	Shyamdi	0	0	0	0	0	0	0	No	No	No	No	No	No	Yes	No
1335	Konapara	0	0	0	0	0	1	0	No	Yes	Yes	No	No	Yes	Yes	No
1336	Chandatiri	0	0	0	0	0	0	0	No	Yes	Yes	No	No	No	Yes	No
1337	Jambad	0	0	0	4	0	0	0	No	Yes	Yes	No	No	Yes	Yes	No
1338	Maheshpur	0	0	1	1	5	0	0	No	Yes	Yes	No	No	Yes	Yes	No
1339	Gopinathpur	0	0	0	0	0	0	0	No	Yes	Yes	No	No	No	Yes	No
1340	Bansa	0	0	0	0	0	0	0	No	Yes	Yes	No	No	Yes	Yes	No
Block T O T A L :		2	6	18	36	26	28	2	1	89	95	7	0	26	93	2

Availability of toilet & others Yes / No				Communication and transport facilities (If amenities available code -Yes is given except for Village Pin Code .If not available within the village , the distance range code viz; a for < 5 Kms, b for 5-10 Kms and c for 10+ kms of nearest place where facility is available is given).									
Community toilet including bath.	Community toilet excluding bath.	Rural sanitary mart or sanitary hardware outlet available near the village.	Community bio- gas or recycle of waste for productive use.	Post office(PO)	Sub post office (SPO)	Post & Telegraph office (P&TO)	Village Pin Code	Telephones (Land lines)	Public call office (PCO)	Mobile phone coverage	Name of Village	Serial Number	
47	48	49	50	51	52	53	54	55	56	57	2	1	
No	No	No	No	a	b	c	723128	a	b	b	Babuijor	1314	
No	No	No	No	c	Yes	c	723128	b	b	b	Kuruktopa	1315	
No	No	No	No	c	b	Yes	723128	b	b	Yes	Matha	1316	
No	No	No	No	c	a	Yes	723128	b	b	Yes	Pirra	1317	
No	No	Yes	No	c	b	c	723128	b	b	Yes	Dharampur	1318	
No	No	Yes	No	c	Yes	c	723128	Yes	b	Yes	Kenda	1319	
No	No	No	No	c	a	c	723128	b	b	Yes	Bharatdi	1320	
No	No	No	No	c	b	c	723128	b	a	a	Anandabazar	1321	
No	No	No	No	c	b	c	723101	b	b	Yes	Kuchung	1322	
No	No	No	No	a	b	c	723101	b	b	Yes	Negurya	1323	
No	No	No	No	c	b	c	723101	b	b	b	Makarka	1324	
											Kalipur	1325	
											Bhatamdi	1326	
											Gargatbahal	1327	
No	No	No	No	c	c	c	723101	b	b	Yes	Punura	1328	
No	No	Yes	No	c	b	c	723101	Yes	b	Yes	Pratappur	1329	
No	No	Yes	No	c	a	Yes	723101	c	c	Yes	Panipathar	1330	
No	No	No	No	a	a	c	723128	c	c	Yes	Balakdi	1331	
No	No	No	No	c	a	c	723128	c	c	Yes	Hariharpur	1332	
No	No	No	No	c	b	c	723128	b	b	Yes	Saurang	1333	
No	No	No	No	c	b	c	723128	b	c	Yes	Shyamdi	1334	
No	No	No	No	c	c	c	723128	c	b	Yes	Konapara	1335	
No	No	No	No	c	b	c	723128	a	b	Yes	Chandatiri	1336	
No	No	No	No	c	b	Yes	723128	b	b	Yes	Jambad	1337	
No	No	No	No	a	b	c	723128	c	b	Yes	Maheshpur	1338	
No	No	No	No	c	b	c	723128	b	b	Yes	Gopinathpur	1339	
No	No	Yes	No	c	b	Yes	723128	Yes	b	Yes	Bansa	1340	
0	0	12	0	6	5	10	97	13	0	90	: Block T O T A L		

Communication and transport facilities (If amenities available code -Yes is given except for Village Pin Code ,If not available within the village , the distance range code viz; a for < 5 Kms, b for 5-10 Kms and c for 10+ kms of nearest place where facility is available is given).													Village connected to highway (If amenities available code viz; a for < 5 Kms, b for 5-10 Kms and c for 10+ kms of nearest place where facility is available is given).			
Serial Number	Name of Village	Internet cafes/ Common service centre (CSC)	Private courier facility	Bus service (Public & Private)	Railway stations	Auto/Modified Autos	Taxis and Vans	Tractors	Cycle-pulled rickshaws(Manual & Machine driven)	Carts driven by animals	Sea /River ferry service	Connected to national highway(NH)	Connected to state highway(SH)	Connected to major district road (MDR)	Connected to others district road	Pucca roads
1	2	58	59	60	61	62	63	64	65	66	67	68	69	70	71	72
1314	Babuijor	c	a	a	c	c	a	a	b	Yes	c	c	c	c	Yes	a
1315	Kuruktopa	b	a	Yes	c	c	Yes	Yes	b	Yes	c	c	c		Yes	Yes
1316	Matha	c	a	Yes	c	c	b	a	Yes	Yes	c	c	Yes		a	a
1317	Pirra	c	a	Yes	c	c	b	Yes	c	Yes	c	c	Yes	a	Yes	a
1318	Dharampur	c	a	Yes	c	c	b	Yes	b	Yes	c	c	c	b	c	a
1319	Kenda	c	a	Yes	c	c	Yes	Yes	Yes	Yes	c	c	Yes		c	Yes
1320	Bharatdi	a	a	a	c	c	a	Yes	a	Yes	c	c	c	a	b	a
1321	Anandabazar	b	a	a	c	b	b	b	b	Yes	c	c	c	c	a	a
1322	Kuchung	c	a	a	c	c	a	a	b	Yes	c	c	c	c	a	a
1323	Negurya	b	a	b	c	c	Yes	b	b	Yes	c	c	c	b	b	a
1324	Makarka	c	a	a	c	c	c	Yes	b	Yes	c	c	c	a	a	a
1325	Kalipur															
1326	Bhatamdi															
1327	Gargatbahal															
1328	Punura	b	a	Yes	c	c	Yes	Yes	c	Yes	c	c	Yes		Yes	Yes
1329	Pratappur	c	a	a	c	c	b	b	b	Yes	c	c	c	c	c	a
1330	Panipathar	b	a	a	c	c	Yes	Yes	Yes	Yes	c	c	Yes		a	Yes
1331	Balakdi	c	a	a	c	c	a	a	a	Yes	c	c	c	a	a	Yes
1332	Hariharpur	c	a	a	c	c	Yes	a	c	Yes	c	c	c	c	c	a
1333	Saurang	c	a	b	c	c	b	a	c	Yes	c	c	c	b	c	a
1334	Shyamdi	c	a	b	c	c	b	a	c	Yes	c	c	c	b	c	a
1335	Konapara	c	a	a	c	c	Yes	Yes	Yes	Yes	c	c	c	c	c	Yes
1336	Chandatiri	c	a	b	c	c	b	Yes	b	Yes	c	c	b	b	a	b
1337	Jambad	c	a	Yes	c	c	Yes	Yes	b	Yes	c	c	c	b	c	b
1338	Maheshpur	a	a	b	c	b	Yes	Yes	a	Yes	c	c	c	b	Yes	Yes
1339	Gopinathpur	b	a	a	c	c	b	b	b	Yes	c	c	c	b	a	b
1340	Bansa	c	a	Yes	c	c	Yes	Yes	Yes	Yes	c	c	c	a	c	Yes
Block T O T A L :		2	2	39	0	1	26	55	21	96	1	0	6	8	26	35

ys,village roads, banks & credit societies :-Yes is given, If not available within the code viz; a for <5 Kms, b for 5-10 Kms place where facility is available is given).													Availability of miscellaneous facilities (If amenities available code -Yes is given, If not available within the village , the distance range code viz; a for < 5 Kms, b for 5-10 Kms and c for 10+ kms of nearest place where facility is available is given).			
Kutchcha roads	Water bounded macadam(WBM) roads	Navigable waterway (river/canal)(NW)	Footpaths (FP)	Commercial & Co-operative Banks	ATM	Agricultural Credit Societies	Self-Help Group (SHG)	Public distribution system (PDS) shop	Mandis / Regular market	Weekly Haat	Agricultural marketing society	Integrated Child Development Scheme (Nutritional Centres)	Anganwadi Centre (Nutritional Centres)	Others (Nutritional Centres)	Name of Village	Serial Number
73	74	75	76	77	78	79	80	81	82	83	84	85	86	87	2	1
Yes	a			b	c	c	Yes	Yes	c	a	b	Yes	Yes	Yes	Babuijor	1314
a	Yes	c	c	Yes	c	c	Yes	Yes	c	Yes	b	Yes	Yes	Yes	Kuruktopa	1315
Yes	a	c	c	b	c	c	Yes	Yes	c	a	c	Yes	Yes	Yes	Matha	1316
Yes				a	c	c	Yes	Yes	c	a	Yes	Yes	Yes	Yes	Pirra	1317
Yes	Yes	a		b	c	c	Yes	a	c	a	c	Yes	Yes	Yes	Dharampur	1318
Yes	Yes	Yes	c	Yes	c	Yes	Yes	Yes	Yes	Yes	Yes	Yes	Yes	Yes	Kenda	1319
Yes	Yes	c	c	a	a	c	Yes	Yes	c	b	c	Yes	Yes	Yes	Bharatdi	1320
Yes	b	c	Yes	b	c	c	Yes	a	c	a	a	Yes	Yes	a	Anandabazar	1321
Yes	b	c	Yes	b	a	c	Yes	Yes	c	b	b	Yes	Yes	Yes	Kuchung	1322
Yes	b	c		a	c	c	Yes	a	c	b	c	a	Yes	Yes	Negurya	1323
Yes	a	c	c	c	c	c	Yes	Yes	c	b	c	Yes	Yes	Yes	Makarka	1324
															Kalipur	1325
															Bhatamdi	1326
															Gargatbahal	1327
Yes	Yes	c	Yes	b	c	c	Yes	Yes	c	b	b	Yes	Yes	Yes	Punura	1328
Yes	b	c	c	b	a	c	Yes	Yes	c	b	c	c	Yes	Yes	Pratappur	1329
Yes	Yes	Yes	a	c	Yes	Yes	Yes	Yes	c	Yes	Yes	Yes	Yes	Yes	Panipathar	1330
Yes	b	c	c	a	c	c	Yes	Yes	c	a	a	Yes	Yes	c	Balakdi	1331
a	c	c	Yes	a	c	c	Yes	Yes	c	a	c	a	Yes	Yes	Hariharpur	1332
Yes			Yes	a	c	c	Yes	Yes	c	Yes	Yes	Yes	Yes	Yes	Saurang	1333
Yes			Yes		c	c	Yes	a	c	a	Yes	a	a	Yes	Shyamdi	1334
Yes	Yes	c	c	c	c	c	Yes	Yes	c	Yes	b	Yes	Yes	Yes	Konapara	1335
Yes	Yes	b	Yes	b	b	Yes	Yes	Yes	c	b	c	Yes	Yes	Yes	Chandatiri	1336
Yes	Yes	c	c	b	c	c	Yes	Yes	c	Yes	c	Yes	Yes	Yes	Jambad	1337
Yes	b	a	c	a	c	c	Yes	Yes	b	Yes	a	Yes	Yes	Yes	Maheshpur	1338
Yes	b	b	c	b	c	c	Yes	a	c	a	b	Yes	Yes	Yes	Gopinathpur	1339
Yes	Yes	Yes	c	b	c	Yes	Yes	Yes	c	Yes	c	Yes	Yes	Yes	Bansa	1340
79	51	3	26	6	0	9	90	54	4	20	20	90	95	95	: Block T O T A L	

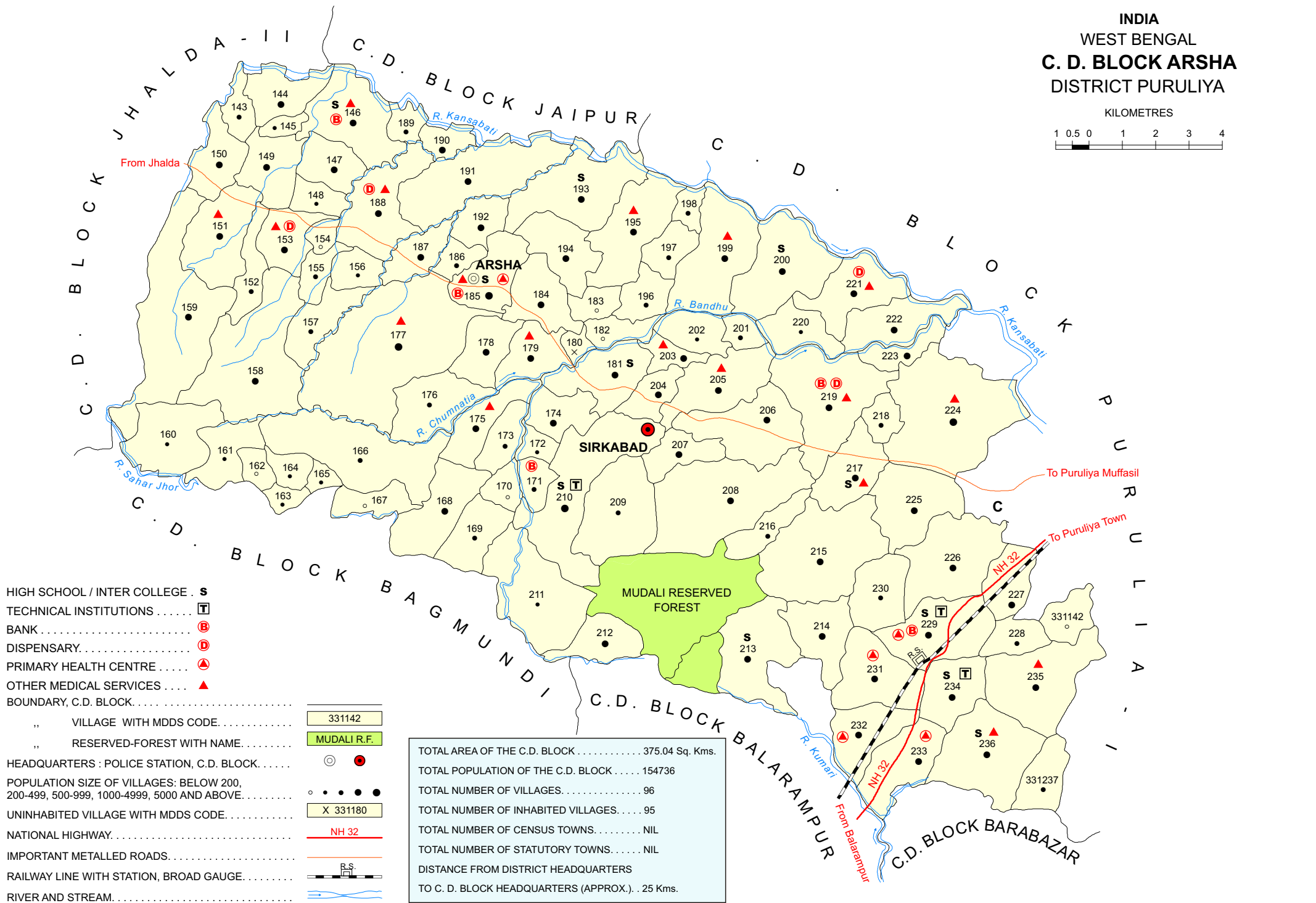
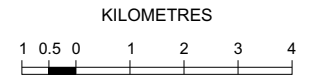
Availability of miscellaneous facilities (If amenities available code -Yes is given, If not available within the village , the distance range code viz; a for < 5 Kms, b for 5-10 Kms and c for 10+ kms of nearest place where facility is available is given).													Availability of electricity (Yes/No)			
Serial Number	Name of Village	ASHA (Accredited Social Health Activist)	Community centre with/without TV	Sports Field,	Sports Club / Recreation Centre	Cinema / Video Hall	Public Library	Public Reading Room	Newspaper Supply	Assembly Polling station	Birth & Death Registration Office	Power Supply for Domestic Use (ED)	Power Supply for Agricultural Use (EAG)	Power Supply for Commercial Use (EC)	Power Supply for All Uses (EA)	
1	2	88	89	90	91	92	93	94	95	96	97	98	99	100	101	
1314	Babuijor	Yes	Yes	a	a	c	b	Yes	Yes	a	a	Yes	No	No	No	
1315	Kuruktopa	Yes	b	Yes	Yes	c	b	b	Yes	Yes	Yes	Yes	No	Yes	No	
1316	Matha	Yes	b	a	Yes	c	c	c	Yes	Yes	a	Yes	Yes	Yes	Yes	
1317	Pirra	Yes	Yes	a	a	c	a	c	Yes	Yes	a	Yes	Yes	Yes	Yes	
1318	Dharampur	Yes	b	b	c	c	a	c	Yes	Yes	a	Yes	No	No	No	
1319	Kenda	Yes	Yes	Yes	c	c	Yes	c	Yes	Yes	Yes	Yes	No	No	No	
1320	Bharatdi	Yes	a	a	a	c	a	a	Yes	Yes	b	Yes	No	No	No	
1321	Anandabazar	a	a	Yes	a	c	b	b	a	a	a	Yes	No	No	No	
1322	Kuchung	Yes	b	b	a	b	b	b	a	Yes	Yes	Yes	No	No	No	
1323	Negurya	a	Yes	b	Yes	b	b	b	a	a	a	Yes	No	No	No	
1324	Makarka	Yes	b	c	c	c	b	c	Yes	Yes	a	Yes	No	No	No	
1325	Kalipur															
1326	Bhatamdi															
1327	Gargatbahal															
1328	Punura	Yes	Yes	Yes	Yes	c	a	a	Yes	Yes	a	Yes	No	Yes	No	
1329	Pratappur	Yes	b	b	c	c	b	c	Yes	a	a	Yes	No	No	No	
1330	Panipathar	Yes	a	Yes	c	c	Yes	c	Yes	Yes	Yes	Yes	No	No	No	
1331	Balakdi	Yes	c	Yes	c	c	a	a	a	Yes	b	Yes	No	No	No	
1332	Hariharpur	Yes	Yes	a	a	a	c	a	a	Yes	a	Yes	No	No	No	
1333	Saurang	Yes	b	Yes	Yes	c	b	Yes	b	Yes	b	Yes	No	No	No	
1334	Shyamdi	a	b	Yes	Yes	c	b	Yes	b	a	b	Yes	No	No	No	
1335	Konapara	Yes	a	Yes	c	c	b	Yes	c	Yes	c	Yes	No	No	No	
1336	Chandatiri	Yes	Yes	Yes	Yes	c	b	b	Yes	Yes	b	Yes	No	No	No	
1337	Jambad	Yes	Yes	b	c	c	Yes	c	Yes	Yes	Yes	Yes	No	No	No	
1338	Maheshpur	a	b	Yes	c	c	a	a	b	Yes	a	Yes	No	No	No	
1339	Gopinathpur	Yes	a	Yes	Yes	c	a	a	Yes	a	a	Yes	No	No	No	
1340	Bansa	Yes	Yes	Yes	c	c	b	c	Yes	Yes	b	Yes	No	No	No	
Block T O T A L :		70	62	63	53	6	13	18	60	61	15	99	13	29	13	

Nearest Town		Land Use								
		Area under different types of land use (in hectares rounded up to one decimal place)								
Name	Distance range code i.e. a for < 5 Kms, b for 5-10 Kms and c for 10+ kms .	Forests	Area under Non-agricultural Uses	Barren and Un-cultivable land	Permanent Pastures and Other Grazing Lands	Land Under Miscellaneous Tree Crops etc.	Culturable Waste Land	Name of Village	Serial Number	
102	103	104	105	106	107	108	109	2	1	
PURULIYA	c	104.2	19.2	0	0	0	20.2	Babuijor	1314	
PURULIYA	c	288.5	38.8	0	0	0	21.6	Kuruktopa	1315	
PURLIYA	c	117.4	159.9	0	0	0	40	Matha	1316	
PURULIYA	c	64.8	214	0	0	0	60	Pirra	1317	
PURULIYA	c	233.8	109	0	0	0	29.4	Dharampur	1318	
PURULIA	c	111.3	242.2	0	0	0	80.8	Kenda	1319	
PURULIYA	c	77	56.2	0	0	0	17	Bharatdi	1320	
PURULIYA	c	0	7.2	0	0	0	0	Anandabazar	1321	
PURULIYA	c	21	24	0	0	0	85.7	Kuchung	1322	
PURULIYA	c	0	37	0	0	0	10	Negurya	1323	
PURULIYA	c	0	11.3	0	0	0	28.4	Makarka	1324	
		0	7.8	0	0	0	0	Kalipur	1325	
		0	15.2	0	0	0	0	Bhatamdi	1326	
		0	0	0	0	0	0	Gargatbahal	1327	
PURULIYA	c	128	150	0	0	0	0	Punura	1328	
PURULIYA	c	1	20.1	0	0	0	0	Pratappur	1329	
PURULIYA	c	23.6	211.8	0	0	0	58.9	Panipathar	1330	
PURULIYA	c	40	41.5	0	0	0	48	Balakdi	1331	
PURULIYA	c	10	168.3	0	0	0	79.9	Hariharpur	1332	
PURULIYA	c	52.4	213.2	0	0	0	26	Saurang	1333	
PURULIYA	c	58.7	0	0	0	0	0	Shyamdi	1334	
PURULIYA	c	212.2	90	0	0	0	7.7	Konapara	1335	
PURULIYA	c	196.1	76	0	0	0	7.2	Chandatiri	1336	
PURULIYA	c	288.4	423.1	0	0	0	41	Jambad	1337	
PURULIYA	c	51.7	143.2	0	0	0	3	Maheshpur	1338	
PURILIYA	c	0	28	0	0	0	60	Gopinathpur	1339	
PURULIYA	c	85.2	336.6	0	0	0	37.9	Bansa	1340	
0	0	3471.8	6864.4	0	0	0	3487.3	: Block T O T A L		

Land Use												
Area under different types of land use (in hectares rounded up to one decimal place)							Area irrigated by source (in hectare).					
Serial Number	Name of Village	Fallow lands other than current fallows	Current Fallows	Net Area Sown	Total Irrigated Land Area	Total Un-irrigated Land Area	Canals (C)	Wells/Tube-wells(W/TW)	Tanks/Lakes(T/L)	Water Falls(WF)	Others(O)	
1	2	110	111	112	113	114	115	116	117	118	119	
1314	Babuijor	0	0	60	45	15	0	15	15	15	0	
1315	Kuruktopa	0	0	454.4	15.4	439	0	0	0	15.4	0	
1316	Matha	0	0	390	45	345	0	0	30	0	15	
1317	Pirra	0	0	800	60	740	0	0	45	0	15	
1318	Dharampur	0	0	232	13	219	4	3	6	0	0	
1319	Kenda	0	0	451	35	416	0	0	0	35	0	
1320	Bharatdi	0	0	97.8	15.4	82.4	0	0	7	8.4	0	
1321	Anandabazar	0	0	56.7	56.7	0	0	0	0	21.7	35	
1322	Kuchung	0	0	123.3	26.3	97	0	7	4	15.3	0	
1323	Negurya	0	0	159.3	124.3	35	0	10	25	89.3	0	
1324	Makarka	0	0	54.6	16.2	38.4	0	0	0	16.2	0	
1325	Kalipur	0	0	15.3	4.8	10.5	0	0	0	4.8	0	
1326	Bhatamdi	0	0	43.5	0	43.5	0	0	0	0	0	
1327	Gargatbahal	0	0	4.6	0	4.6	0	0	0	0	0	
1328	Punura	0	0	346	100	246	0	0.2	0	49.8	50	
1329	Pratappur	0	0	56.1	16	40.1	0	0	16	0	0	
1330	Panipathar	0	0	387.3	115.7	271.6	0	0	0	115.7	0	
1331	Balakdi	0	0	71.4	36.4	35	0	10	0	26.4	0	
1332	Hariharpur	0	0	148.5	42.5	106	10.4	0	20	12	0	
1333	Saurang	0	0	389.6	64.8	324.8	0	0	0	64.8	0	
1334	Shyamdi	0	0	59.9	17.2	42.7	0	0	0	17.2	0	
1335	Konapara	0	0	201	100	101	0	0	70	30	0	
1336	Chandatiri	0	0	146.7	73.7	73	0	0.1	0	73.5	0	
1337	Jambad	0	0	567.9	111	456.9	10	8	32	51.5	9.6	
1338	Maheshpur	0	0	394.8	40	354.8	4	6	20	0	10	
1339	Gopinathpur	0	0	74.3	11.3	63	2	2	6	1.3	0	
1340	Bansa	0	0	418.4	72.4	346	6	10	26	27.4	3	
Block T O T A L :		0	0	19187	5221.1	13966	68.4	149.5	2286.7	2253.1		

Name of three most important commodities manufactured			Name of Village	Serial Number
First	Second	Third		
120	121	122	2	1
			Babuijor	1314
			Kuruktopa	1315
			Matha	1316
			Pirra	1317
Basket	Broom		Dharampur	1318
Broom	Basket		Kenda	1319
			Bharatdi	1320
			Anandabazar	1321
			Kuchung	1322
			Negurya	1323
			Makarka	1324
			Kalipur	1325
			Bhatamdi	1326
			Gargatbahal	1327
Basket	Brush	Kula	Punura	1328
			Pratappur	1329
Basket	Broom		Panipathar	1330
Basket			Balakdi	1331
			Hariharpur	1332
			Saurang	1333
			Shyamdi	1334
			Konapara	1335
Basket	Axe	Plough	Chandatiri	1336
			Jambad	1337
			Maheshpur	1338
			Gopinathpur	1339
			Bansa	1340
			: Block T O T A L	

INDIA
WEST BENGAL
C. D. BLOCK ARSHA
DISTRICT PURULIYA



- HIGH SCHOOL / INTER COLLEGE **S**
- TECHNICAL INSTITUTIONS **T**
- BANK **B**
- DISPENSARY **D**
- PRIMARY HEALTH CENTRE **▲**
- OTHER MEDICAL SERVICES **▲**
- BOUNDARY, C.D. BLOCK

- .. VILLAGE WITH MDDS CODE 331142
- .. RESERVED-FOREST WITH NAME MUDALI R.F.
- HEADQUARTERS : POLICE STATION, C.D. BLOCK **⊙** **●**
- POPULATION SIZE OF VILLAGES: BELOW 200, 200-499, 500-999, 1000-4999, 5000 AND ABOVE ○ ● ● ● ●
- UNINHABITED VILLAGE WITH MDDS CODE X 331180
- NATIONAL HIGHWAY NH 32
- IMPORTANT METALLED ROADS
- RAILWAY LINE WITH STATION, BROAD GAUGE **R.S.**
- RIVER AND STREAM

TOTAL AREA OF THE C.D. BLOCK	375.04 Sq. Kms.
TOTAL POPULATION OF THE C.D. BLOCK	154736
TOTAL NUMBER OF VILLAGES	96
TOTAL NUMBER OF INHABITED VILLAGES	95
TOTAL NUMBER OF CENSUS TOWNS	NIL
TOTAL NUMBER OF STATUTORY TOWNS	NIL
DISTANCE FROM DISTRICT HEADQUARTERS TO C. D. BLOCK HEADQUARTERS (APPROX.)	25 Kms.

Alphabetical List of Villages

Name of the CD Block : Arsha

CD Block Code (2011) : 0236

Sl. No.	Name of the Village	PLCN 2001	MDDS PLCN 2011
1	2	3	4
1	Aharara	02488100	331181
2	Arsha	02488500	331185
3	Balarampur	02485400	331154
4	Balia	02485000	331150
5	Bamandiha	02489800	331198
6	Bamni	02486000	331160
7	Bandudih	02487000	331170
8	Baram	02484600	331146
9	Beldi	02492100	331221
10	Bhelaidih	02487200	331172
11	Bhuda	02491100	331211
12	Bhuiyandih	02486500	331165
13	Bhursa	02492200	331222
14	Birchali	02490100	331201
15	Briddhitanr Alias Bandih	02488900	331189
16	Burahatu Alias Kashidih	02485200	331152
17	Chak Labarerdih alias Ghatban	02484800	331148
18	Chatuhansa	02491500	331215
19	Chitidih	02488700	331187
20	Detanar	02488000	331180
21	Dhanara	02492700	331227
22	Gandhabazar alias Raghunathganj	02487400	331174
23	Gayalikocha	02486600	331166
24	Ghatiali	02486100	331161
25	Goradag	02490000	331200
26	Gourangdi	02488200	331182
27	Gundligora	02484500	331145
28	Gurahata	02490900	331209
29	Harada	02487600	331176
30	Haramadih	02487300	331173
31	Haranama	02492300	331223
32	Hesla	02491900	331219
33	Hetgugui	02485100	331151
34	Hethjambad	02490200	331202
35	Hetjari	02485300	331153
36	Ibirkola Alias Misirdi	02492500	331225
37	Jaratanr	02489000	331190
38	Jhalda	02489900	331199
39	Jhariadi	02492000	331220
40	Jhujhka	02491700	331217

Alphabetical List of Villages

Name of the CD Block : Arsha

CD Block Code (2011) : 0236

Sl. No.	Name of the Village	PLCN 2001	MDDS PLCN 2011
1	2	3	4
41	Juradi	02489700	331197
42	Juri	02493200	331232
43	Kadampur	02487900	331179
44	Kalabani	02487100	331171
45	Kanchanpur	02489600	331196
46	Kanriyardi	02486200	331162
47	Kantadi	02492900	331229
48	Karandi	02488400	331184
49	Kenda	02485700	331157
50	Khedadi	02488600	331186
51	Khukhramura	02493400	331234
52	Kishanpur	02485600	331156
53	Korang	02493300	331233
54	Korarya	02493500	331235
55	Kudagara	02489500	331195
56	Kukurchirka	02484200	331142
57	Kulaghutu	02484300	331143
58	Kultanr Alias Paharpur	02490700	331207
59	Kumirdiha	02491400	331214
60	Lachhamanpur	02490400	331204
61	Mankiari	02488800	331188
62	Manpur	02488300	331183
63	Mudali	02491300	331213
64	Nagra	02484400	331144
65	Nunya	02487500	331175
66	Palpal	02487700	331177
67	Parsiya	02486300	331163
68	Pathardi	02491600	331216
69	Pattanr	02486900	331169
70	Patuara	02492600	331226
71	Phasko	02489400	331194
72	Pijhati	02493100	331231
73	Piskapahari	02493000	331230
74	Puara	02493600	331236
75	Puranaburudih	02486700	331167
76	Rajpati	02491200	331212
77	Ramjibanpur	02491800	331218
78	Rangamati	02489300	331193
79	Rugri	02487800	331178
80	Sadpuara	02493700	331237

Alphabetical List of Villages

Name of the CD Block : Arsha

CD Block Code (2011) : 0236

Sl. No.	Name of the Village	PLCN 2001	MDDS PLCN 2011
1	2	3	4
81	Salaidahar	02490600	331206
82	Satra	02492400	331224
83	Senabana	02490500	331205
84	Siridi	02492800	331228
85	Sirkabad	02491000	331210
86	Sitarampur	02486400	331164
87	Tanasi	02486800	331168
88	Tari	02485500	331155
89	Tenyasi	02490800	331208
90	Thakursima Alias Simbhua	02484700	331147
91	Torang	02489100	331191
92	Tumba	02489200	331192
93	Ulugariya	02484900	331149
94	Upar Jambad	02490300	331203
95	Upargugui	02485900	331159
96	Uparjari	02485800	331158

Census of India 2011
Amenities and Land use

Serial Number	Name of Village	Location code no.	Total area of the village (in hectares rounded up to one decimal place)	Total population (2011 census)	Number of households (2011 census)	Number of educational amenities available in village , the distance range code viz; a for 0-5 kms, b for 5-10 kms, c for 10+ kms of nearest place where facility is available							
						Pre-Primary school (PP)	Primary school (P)	Middle school (M)	Secondary School (S)	Senior Secondary school (SS)	Degree college of arts , science & commerce (ASC)	Engineering college(EC)	Medical college (MC)
1	2	3	4	5	6	7	8	9	10	11	12	13	14

Name of District:-Puruliya

Name of CD Block:-Arsha

1341	Kukurchirka	331142	176.8	8	1	b	b	b	b	b	c	c	c
1342	Kulaghutu	331143	144.1	618	109	1	1	b	b	b		c	
1343	Nagra	331144	291	1491	276	1	1	a	a	b	b		
1344	Gundligora	331145	66.8	208	44	1	1		a	c	c		
1345	Baram	331146	537	2129	402	1	2	1	2	1			
1346	Thakursima Alias Simbhua	331147	247.7	1006	170	1	1		a	b	b		
1347	Chak Labarerdih alias Ghatban	331148	153	255	43	1	1	a	a	b		c	
1348	Ulugariya	331149	326.2	1953	361	3	2	a	b	b	b		
1349	Balia	331150	287.3	2526	485	3	3	b	b	b			
1350	Hetgugui	331151	497.4	3029	599	3	2	1	b	b	c		
1351	Burahatu Alias Kashidih	331152	206.4	630	136	1	1	a	b	c		1	
1352	Hetjari	331153	281.3	1915	371	1	1	a	b	b	c		
1353	Balarampur	331154	70.8	137	28	1	1	a	a	a	b		
1354	Tari	331155	131.9	918	172	1	1	a	b	b	b		
1355	Kishanpur	331156	161.4	338	62	1	1	b	b	b			
1356	Kenda	331157	293.8	707	144	2	2	1	b	b	b		
1357	Uparjari	331158	960.9	3489	710	4	4	1	b	b	c		
1358	Upargugui	331159	1110.9	2656	534	5	5	a	a	a	c		
1359	Bamni	331160	490.5	225	50	1	1	b	b	b	c		
1360	Ghatiali	331161	295.4	329	70	1	1	a	b	c	c		
1361	Kanriyardih	331162	104.4	118	22	b	a	a	b	c	c		
1362	Parsiya	331163	70.8	215	33	b	a	a	b	c	c		
1363	Sitarampur	331164	122.2	310	58	1	1	1	c	b	c		
1364	Bhuiyandih	331165	61.5	274	45	b	a	a	c	b	c		
1365	Gayalikocho	331166	844.6	673	136	2	2	b	b	b	b		
1366	Puranaburudih	331167	177.2	23	5	b	a	b	b	b	b		
1367	Tanasi	331168	460.1	1046	176	2	2						
1368	Pattanr	331169	275.2	612	112	1	1	b	b		c		
1369	Bandudih	331170	125.9	179	28	1	1		b			c	
1370	Kalabani	331171	123.9	828	161	1	1	a		a			
1371	Bhelaidih	331172	87.4	341	64	1	1		a				
1372	Haramadih	331173	195.9	579	100	1	1		a				
1373	Gandhabazar alias Raghunathganj	331174	250.1	1444	273	1	1		a				
1374	Nunya	331175	304.3	1648	299	1	1	1	b				
1375	Harada	331176	414	910	173	2	2	b	b		b		
1376	Palpal	331177	1513.1	5511	986	5	5	1	a	a	b		
1377	Rugri	331178	241.6	1235	236	1	1	a	a	a	a		
1378	Kadampur	331179	255	1316	252	1	1	b	b	b	a		
1379	Detanar	331180	66.8	0	0								
1380	Aharara	331181	422.1	2639	469	1	1	1	1				

- Village Directory

(As in 2009)

le. (If not available within the : < 5 Kms, b for 5-10 Kms and c cility is available is given).															Number of Medical Amenities available. (If not available within the village , the distance range code viz; a for < 5 Kms, b for 5-10 Kms and c for 10+ kms of nearest place where facility is available is given).															Name of Village	Serial Number
Management institute (MI)	Polytechnic (Pt)	Vocational training school /ITI	Non-formal training centre (NFTC)	Special school for disabled (SSD)	Others (specify)	Community health centre (CHC)	Primary health centre (PHC)	Primary health sub centre (PHS)	Maternity and child welfare centre (MCW)	T.B. clinic (TBC)	Hospital-allopathic (HA)	Hospital-alternative medicine (HO)	Dispensary (D)	Veterinary hospital (VH)	Mobile health clinic (MHC)	Family welfare centre (FWC)															
15	16	17	18	19	20	21	22	23	24	25	26	27	28	29	30	31	2	1													

Location CodeNo:-340

Location CodeNo:-0236

c	c	c	c	c	c	c	a	c	c	c	c	c	c	c	c	c	Kukurchirka	1341
c	c	c	c	c	b	b	a	b	b	b	b	b	b	b	b	b	Kulaghutu	1342
c	c	c	c	c	c	c	b	a					b				Nagra	1343
c	c	c	c	c	c	b	a										Gundligora	1344
c	c	c	c	c	c			1								1	Baram	1345
c	c	c	c	c	c	b	c							c			Thakursima Alias Simbhua	1346
c	c	c	c	c	c	c	b										Chak Labarerdi alias Ghatban	1347
c	c	c	c	c	c	c	b			b			b				Ulugariya	1348
c	c	c	c	c	c	c	b										Balia	1349
c	c	c	c	c	c	b		1					a	c			Hetgugui	1350
c	c	c	c	c	c	b	a						a	c			Burahatu Alias Kashidih	1351
c	c	c	c	c	c	b		1	c				1	a			Hetjari	1352
c	c	c	c	c	c	a	a	c	c				a	c			Balarampur	1353
c	c	c	c	c	c	b	a	c	c					c			Tari	1354
c	c	c	c	c	c	c	b										Kishanpur	1355
c	c	c	c	c	c	b	a							c			Kenda	1356
c	c	c	c	c	c	c	c	c	c								Uparjari	1357
c	c	c	c	c	c	a	a	c					b	c			Upargugui	1358
c	c	c	c	c	c	b	c	c	c				c	c			Bamni	1359
c	c	c	c	c	c	b	c	c	c				c	c			Ghatiali	1360
c	c	c	c	c	c	b	c	c	c				c	c			Kanriyardi	1361
c	c	c	c	c	c	c	c	c	c				c	c			Parsiya	1362
c	c	c	c	c	c	b	b	c	c								Sitarampur	1363
c	c	c	c	c	c	b	b	c	c							c	Bhuiyandih	1364
c	c	c	c	c	c	b	b	c	c					c			Gayalikocha	1365
c	c	c	c	c	c	b	c	c	c					c			Puranaburudih	1366
c	c	c	c	c	c	b	c	c	c								Tanasi	1367
c	c	c	c	c	c	b								b			Pattanr	1368
c	c	c	c	c	c	b								b			Bandudih	1369
c	c	c	c	c	c	a									a		Kalabani	1370
c	c	c	c	c	c	a								a			Bhelaidih	1371
c	c	c	c	c	c	a								a			Haramadih	1372
c	c	c	c	c	c	a								a			Gandhabazar alias Raghunathganj	1373
c	c	c	c	c	c	b		1						b			Nunya	1374
c	c	c	c	c	c	b	a										Harada	1375
c	c	c	c	c	c	a		1									Palpal	1376
c	c	c	c	c	c	a	a										Rugri	1377
c	c	c	c	c	c	b		1									Kadampur	1378
c	c	c	c	c	c												Detanar	1379
c	c	c	c	c	c	a								a			Aharara	1380

Serial Number	Name of Village	Number of Non-Government Medical Amenities available.							Availability of drinking water - Yes / No							
		Charitable non Govt. hospital/Nursing home.	Medical practitioner with MBBS Degree	Medical practitioner with other degree	Medical practitioner with no degree	Traditional practitioner and faith healer .	Medicine Shop	Others	Tap water (Treated/Untreated)	Well water (Covered / Uncovered well)	Hand Pump	Tube wells / Bore well	Spring	River / Canal	Tank / Pond / Lake	Others
1	2	32	33	34	35	36	37	38	39	40	41	42	43	44	45	46

1341	Kukurchirka	0	0	0	0	1	0	0	No	Yes	No	No	No	No	Yes	No
1342	Kulaghutu	0	0	0	1	1	0	0	No	Yes	No	Yes	No	Yes	Yes	No
1343	Nagra	0	0	0	0	2	0	0	No	Yes	No	Yes	No	Yes	Yes	No
1344	Gundligora	0	0	0	0	0	0	0	No	Yes	No	Yes	No	Yes	Yes	No
1345	Baram	0	0	4	0	2	0	0	No	Yes	No	Yes	No	Yes	Yes	No
1346	Thakursima Alias Simbhua	0	0	1	0	0	0	0	No	Yes	No	Yes	No	Yes	Yes	No
1347	Chak Labarerdih alias Ghatban	0	0	1	0	1	0	0	No	Yes	No	Yes	No	Yes	Yes	No
1348	Ulugariya	0	0	1	0	2	0	0	No	Yes	No	Yes	No	Yes	Yes	No
1349	Balia	0	0	1	0	1	0	0	No	Yes	No	Yes	No	Yes	Yes	No
1350	Hetgugui	0	0	0	2	5	0	0	No	Yes	Yes	No	No	Yes	Yes	No
1351	Burahatu Alias Kashidih	0	0	1	0	0	0	0	No	Yes	Yes	No	No	Yes	Yes	No
1352	Hetjari	0	0	0	2	4	0	0	No	Yes	Yes	No	No	Yes	Yes	No
1353	Balarampur	0	0	0	0	0	0	0	No	Yes	Yes	No	No	Yes	Yes	No
1354	Tari	0	0	1	0	2	0	0	No	Yes	Yes	No	No	No	Yes	No
1355	Kishanpur	0	0	0	0	0	0	0	No	Yes	No	Yes	No	No	Yes	No
1356	Kenda	0	0	5	1	1	0	0	No	Yes	Yes	No	No	No	No	No
1357	Uparjari	0	0	0	2	4	0	0	No	Yes	Yes	No	No	Yes	Yes	No
1358	Upargugui	0	0	0	0	5	0	0	No	Yes	Yes	No	No	Yes	Yes	No
1359	Bamni	0	0	0	0	2	0	0	No	Yes	Yes	No	No	Yes	No	No
1360	Ghatiali	0	0	0	2	2	0	0	No	Yes	Yes	No	No	Yes	Yes	No
1361	Kanriyardih	0	0	0	0	2	0	0	No	Yes	Yes	No	No	No	Yes	No
1362	Parsiya	0	0	0	0	2	0	0	No	Yes	Yes	No	No	No	Yes	No
1363	Sitarampur	0	0	0	1	3	0	0	No	Yes	Yes	No	No	No	Yes	No
1364	Bhuiyandih	0	0	1	0	3	0	0	No	Yes	No	No	No	No	No	No
1365	Gayalikocha	0	0	0	0	2	0	0	No	No	Yes	No	No	Yes	Yes	No
1366	Puranaburudih	0	0	0	0	1	0	0	No	Yes	No	No	No	No	Yes	No
1367	Tanasi	0	0	0	0	0	0	0	No	No	No	Yes	No	Yes	No	No
1368	Pattanr	0	0	0	0	0	0	0	No	Yes	No	No	No	Yes	No	No
1369	Bandudih	0	0	0	0	0	0	0	No	No	No	No	No	Yes	No	No
1370	Kalabani	0	0	0	0	0	0	0	No	No	No	Yes	No	Yes	No	No
1371	Bhelaidih	0	0	0	0	0	0	0	No	No	No	Yes	No	Yes	No	No
1372	Haramadih	0	0	0	0	0	0	0	No	Yes	No	Yes	No	No	No	No
1373	Gandhabazar alias Raghunathganj	0	0	0	0	0	0	0	Yes	Yes	No	Yes	No	No	No	No
1374	Nunya	0	0	0	0	0	0	0	No	Yes	No	Yes	No	Yes	No	No
1375	Harada	0	0	0	0	0	0	0	No	No	Yes	No	No	No	Yes	No
1376	Palpal	0	0	0	0	0	4	0	No	No	Yes	No	No	No	Yes	No
1377	Rugri	0	0	0	0	0	0	0	No	No	Yes	No	No	No	Yes	No
1378	Kadampur	0	0	0	0	0	0	0	No	No	No	No	No	No	No	No
1379	Detanar															
1380	Aharara	0	0	0	0	0	0	0	Yes	Yes	No	Yes	No	No	No	No

Availability of toilet & others Yes / No				Communication and transport facilities (If amenities available code -Yes is given except for Village Pin Code .If not available within the village , the distance range code viz; a for < 5 Kms, b for 5-10 Kms and c for 10+ kms of nearest place where facility is available is given).								
Community toilet including bath.	Community toilet excluding bath.	Rural sanitary mart or sanitary hardware outlet available near the village.	Community bio- gas or recycle of waste for productive use.	Post office(PO)	Sub post office (SPO)	Post & Telegraph office (P&TO)	Village Pin Code	Telephones (Land lines)	Public call office (PCO)	Mobile phone coverage	Name of Village	Serial Number
47	48	49	50	51	52	53	54	55	56	57	2	1

No	No	No	No	b	b	c	723153	c	b	Yes	Kukurchirka	1341
No	No	No	No	b	b	c	723201	b	b	Yes	Kulaghutu	1342
No	No	No	No	a	b	c	723201	b	b	Yes	Nagra	1343
No	No	No	No	a		c	723201	a	b	Yes	Gundligora	1344
No	No	No	No			c	723201	a	b	Yes	Baram	1345
No	No	No	No	Yes	b	c	723201	a	b	Yes	Thakursima Alias Simbhua	1346
No	No	No	No	a	b	c	723216	b	c	Yes	Chak Labarerdih alias Ghatban	1347
No	No	No	No	a	b	c	723201	b	c	Yes	Ulugariya	1348
No	No	No	No	b	c	c	723201	Yes	c	Yes	Balia	1349
No	No	No	No	c	Yes	c	723202	b	b	Yes	Hetgugui	1350
No	No	No	No	c	a	c		b	b	Yes	Burahatu Alias Kashidih	1351
No	No	No	No	c	a	c	723201	b	b	Yes	Hetjari	1352
No	No	No	No	c	a	c	723201	b	b	Yes	Balarampur	1353
No	No	No	No	c	a	c	723201	c	b	Yes	Tari	1354
No	No	No	No	a	b	c	723201	Yes	b	Yes	Kishanpur	1355
No	No	No	No	c	a	c	723201	c	b	Yes	Kenda	1356
No	No	No	No	c		c	723201	c	b	b	Uparjari	1357
No	No	No	No	c	a	c	723202	a	b	b	Upargugui	1358
No	No	No	No	c	b	c	723213	c	b	Yes	Bamni	1359
No	No	No	No	c	c	c	723201	a	b	Yes	Ghatiali	1360
No	No	No	No	c	c	c	723201	Yes	b	Yes	Kanriyardi	1361
No	No	No	No	c	c	c	723201	c	b	Yes	Parsiya	1362
No	No	No	No	c	b	c	723201	b	b	Yes	Sitarampur	1363
No	No	No	No	c	b	c	723201	c	b	Yes	Bhuiyandih	1364
No	No	No	No	c	b	c	723201	a	b	Yes	Gayalikocho	1365
No	No	No	No	c	c	c	723201	b	b	Yes	Puranaburudih	1366
No	No	No	No			c	723201	a	c	Yes	Tanasi	1367
No	No	No	No	c	b	c	723154	b	c	Yes	Pattanr	1368
No	No	No	No	c	b	c	723154	b	c	b	Bandudih	1369
No	No	No	No	c	a	c	723154	a	c	Yes	Kalabani	1370
No	No	No	No			c	723201	a	b	Yes	Bhelaidih	1371
No	No	No	No			c	723201	b	c	Yes	Haramadih	1372
No	No	No	No			c	723154	b	c	b	Gandhabazar alias Raghunathganj	1373
No	No	No	No			c	723201	a	c	Yes	Nunya	1374
No	No	No	No	c	a	c	723201	a	b	Yes	Harada	1375
No	No	Yes	No	c	a	c	723216	b	b	Yes	Palpal	1376
No	No	Yes	No	c	a	c	723201	b	c	Yes	Rugri	1377
No	No	Yes	No	Yes	Yes	c	723201	a	c	Yes	Kadampur	1378
											Detanar	1379
No	No	No	No	c		c	723154	Yes	Yes	Yes	Aharara	1380

Communication and transport facilities (If amenities available code -Yes is given except for Village Pin Code ,If not available within the village , the distance range code viz; a for < 5 Kms, b for 5-10 Kms and c for 10+ kms of nearest place where facility is available is given).													Village connected to highway (If amenities available code viz; a for < 5 Kms, b for 5-10 Kms and c for 10+ kms of nearest place where facility is available is given).			
Serial Number	Name of Village	Internet cafes/ Common service centre (CSC)	Private courier facility	Bus service (Public & Private)	Railway stations	Auto/Modified Autos	Taxis and Vans	Tractors	Cycle-pulled rickshaws(Manual & Machine driven)	Carts driven by animals	Sea /River ferry service	Connected to national highway(NH)	Connected to state highway(SH)	Connected to major district road (MDR)	Connected to others district road	Pucca roads
1	2	58	59	60	61	62	63	64	65	66	67	68	69	70	71	72

1341	Kukurchirka	c	a	b	c	b	b	b	b	Yes	c	b	c	b	b	b
1342	Kulaghutu	b	b	Yes	c	c	a			Yes	c	c	c	b	b	a
1343	Nagra	b	b	a	c	a	b	b	Yes	Yes	c	c	c	b	a	b
1344	Gundligora	b	b	a	c	c	a	a	Yes	Yes	c	c	b		a	b
1345	Baram	b	b	Yes	c	Yes	a	Yes	Yes	Yes	c					a
1346	Thakursima Alias Simbhua	c	b	Yes	c	a	b	Yes	Yes	Yes	c	c	b		Yes	b
1347	Chak Labarerdih alias Ghatban	b	a	c	a	b	a	Yes	a	c	c	c	c	b	Yes	b
1348	Ulugariya	c	b	Yes	c	c	a			Yes	c	c	c	b	Yes	a
1349	Balia	c	b	Yes	c	a	a	Yes	a	Yes	c	c	c	Yes	Yes	b
1350	Hetgugui	c	a	Yes	c	b	b	Yes		Yes	c	c	c	Yes		a
1351	Burahatu Alias Kashidih	c	a	a	c	b	b	Yes	b	Yes	c	c	c	Yes		Yes
1352	Hetjari	c	a	Yes	c	b	Yes	Yes	b	Yes	c	c	c	Yes		Yes
1353	Balarampur	c	a	Yes	c	b	a	a	a	Yes	c	c	Yes			a
1354	Tari	c	a	a	c	b	b	a	a	Yes	c	c	c	a		a
1355	Kishanpur	c	b	Yes	b	c	b	b			c	c	c	c	a	b
1356	Kenda	b	b	a	c	b	b	a	a	Yes	c	c	c	a		a
1357	Uparjari	c	a	a	c	b	b	a	a	Yes	c	c	c	a		a
1358	Upargugui	c	a	a	c	a	a	a		Yes	c	c	c	a		a
1359	Bamni	c	b	b	c	c	c	c	b	a	c	c	c	c		a
1360	Ghatiali	b	c	b	c	c	b	b	b	Yes	c	c	c	b		b
1361	Kanriyardih	c	b	b	c	c	b	b	b	Yes	c	c	c	b		b
1362	Parsiya	c	b	b	c	c	a	b	b	Yes	c	c	c	b		b
1363	Sitarampur	b	a	b	c	c	b	b	b	Yes	c	c	c	b	b	b
1364	Bhuiyandih	c	a	b	c	c	b	b	b	Yes	c	c	c	b	b	b
1365	Gayalikocha	c	a	b	c	b	b	a	b	Yes	c	c	c	b		a
1366	Puranaburudih	c	a	b	c	b	b	a	b	Yes	c	c	c	b		b
1367	Tanasi	b	b	b	c	a	a	b	Yes	c	c					b
1368	Pattanr	c	a	b	c	b	b	a	b	c	c	c	c	b		b
1369	Bandudih	b	b	b	c	a	a	a	Yes	c	c	c				b
1370	Kalabani	b	c	b	c	b	a	b	Yes	c	c	c				b
1371	Bhelaidih	b	c	b	c	a	a	b	Yes	c	c					b
1372	Haramadih	b	b	b	c	b	b	b	Yes	c	c	c				b
1373	Gandhabazar alias Raghunathganj	c	b	b	c	b	a	a	Yes	c	c	c				Yes
1374	Nunya	b	b	b	c	c	a	a	Yes	c	c	c				b
1375	Harada	c	a	b	c	b	b	Yes	b	Yes	c		c	b		b
1376	Palpal	b	a	Yes	c	a	a	Yes	Yes	Yes	c		c	Yes		b
1377	Rugri	b	a	a	c	a	a	Yes	a	Yes	c			a		a
1378	Kadampur	b	b	a	c	b	b	Yes	b	Yes	c			Yes		b
1379	Detanar															
1380	Aharara	b	c	a	c	Yes	Yes	Yes	Yes	c	c	c		Yes		Yes

ys,village roads, banks & credit societies
 :-Yes is given, If not available within the
 code viz; a for <5 Kms, b for 5-10 Kms
 place where facility is available is given).

Availability of miscellaneous facilities (If amenities available code -Yes is given, If not
 available within the village , the distance range code viz; a for < 5 Kms, b for 5-10 Kms
 and c for 10+ kms of nearest place where facility is available is given).

73	74	75	76	77	78	79	80	81	82	83	84	85	86	87	Name of Village	Serial Number
Kutchcha roads	Water bounded macadam(WBM) roads	Navigable waterway (river/canal)(NW)	Footpaths (FP)	Commercial & Co-operative Banks	ATM	Agricultural Credit Societies	Self-Help Group (SHG)	Public distribution system (PDS) shop	Mandis / Regular market	Weekly Haat	Agricultural marketing society	Integrated Child Development Scheme (Nutritional Centres)	Anganwadi Centre (Nutritional Centres)	Others (Nutritional Centres)		

Yes	c	Yes	b	c	c	a	a	c	b	c	a	c	Yes	Kukurchirka	1341
a	Yes	Yes			c	Yes	a	c	b	b	Yes	Yes	Yes	Kulaghutu	1342
a		Yes	a		c	Yes	Yes	c	b	c	Yes	Yes	Yes	Nagra	1343
Yes					c	Yes	a	c	c	Yes	Yes	Yes	Yes	Gundligora	1344
a			Yes		c	Yes	Yes	Yes	b	Yes	Yes	Yes	Yes	Baram	1345
a					c	Yes	Yes	c	c	b	Yes	Yes	Yes	Thakursima Alias Simbhua	1346
a	Yes		b	c	c	Yes	Yes	c	Yes	Yes	Yes	Yes	Yes	Chak Labarerdih alias Ghatban	1347
a	Yes	Yes	a	c	c	Yes	Yes	c	b	c	Yes	Yes	Yes	Ulugariya	1348
a	Yes	Yes	b	b	c	Yes	Yes	c	b	Yes	Yes	Yes	Yes	Balia	1349
Yes			b	c	c	Yes	b	c	c	Yes	Yes	Yes	Yes	Hetgugui	1350
Yes			b	c	c	Yes	a	c	c	Yes	Yes	Yes	Yes	Burahatu Alias Kashidih	1351
Yes			b	c	c	Yes	Yes	c	c	Yes	Yes	Yes	Yes	Hetjari	1352
Yes					c	a	a	c	Yes	Yes	Yes	Yes	Yes	Balarampur	1353
Yes		Yes	b	c	c	Yes	b	c	c	Yes	Yes	Yes	Yes	Tari	1354
a	Yes		b	c	c	Yes	a	c	b	Yes	Yes	Yes	Yes	Kishanpur	1355
Yes			b	c	c	Yes	Yes	c	b	c	Yes	Yes	Yes	Kenda	1356
Yes			b	c	c	Yes	Yes	c	b	c	Yes	Yes	Yes	Uparjari	1357
Yes					c	Yes	a	c	c	Yes	Yes	Yes	Yes	Upargugui	1358
Yes					c	Yes	b	c	c	Yes	Yes	Yes	Yes	Bamni	1359
Yes					c	c	b	b	Yes	Yes	Yes	Yes	Yes	Ghatiali	1360
Yes					c	c	c	c	c	Yes	Yes	Yes	Yes	Kanriyardih	1361
Yes					c	c	c	c	c	Yes	Yes	Yes	Yes	Parsiya	1362
Yes			b	c	c	Yes	Yes	b	b	Yes	Yes	Yes	Yes	Sitarampur	1363
Yes			b	c	b	b	b	b	Yes	Yes	Yes	Yes	Yes	Bhuiyandih	1364
Yes			b	c	c	b	Yes	c	Yes	Yes	Yes	Yes	Yes	Gayalikocha	1365
Yes			b	c	c	c	b	c	Yes	Yes	Yes	Yes	Yes	Puranaburudih	1366
a		Yes			c	Yes	Yes	c	Yes	Yes	Yes	Yes	Yes	Tanasi	1367
a	a				c	Yes	a	c	b	b	Yes	Yes	Yes	Pattanr	1368
a					c	Yes	a	c	b	Yes	Yes	Yes	Yes	Bandudih	1369
a			Yes		c	Yes	Yes	c	b	Yes	Yes	Yes	Yes	Kalabani	1370
a		Yes			c	Yes	Yes	c	Yes	Yes	Yes	Yes	Yes	Bhelaidih	1371
a	Yes	Yes	c	c	c	Yes	Yes	c	Yes	Yes	Yes	Yes	Yes	Haramadih	1372
a			c	c	c	Yes	Yes	c	b	Yes	Yes	Yes	Yes	Gandhabazar alias Raghunathganj	1373
a		Yes	c	c	c	Yes	Yes	c	b	c	Yes	Yes	Yes	Nunya	1374
Yes					c	Yes	Yes	c	b	Yes	Yes	Yes	Yes	Harada	1375
Yes					c	Yes	Yes	c	Yes	Yes	Yes	Yes	Yes	Palpal	1376
Yes					c	Yes	Yes	c	a	Yes	Yes	Yes	Yes	Rugri	1377
Yes					c	Yes	Yes	c	b	Yes	Yes	Yes	Yes	Kadampur	1378
														Detanar	1379
Yes		Yes	c	c	c	Yes	Yes	Yes	a	Yes	Yes	Yes	Yes	Aharara	1380

Availability of miscellaneous facilities (If amenities available code -Yes is given, If not available within the village , the distance range code viz; a for < 5 Kms, b for 5-10 Kms and c for 10+ kms of nearest place where facility is available is given).												Availability of electricity (Yes/No)			
Serial Number	Name of Village	ASHA (Accredited Social Health Activist)	Community centre with/without TV	Sports Field,	Sports Club / Recreation Centre	Cinema / Video Hall	Public Library	Public Reading Room	Newspaper Supply	Assembly Polling station	Birth & Death Registration Office	Power Supply for Domestic Use (ED)	Power Supply for Agricultural Use (EAG)	Power Supply for Commercial Use (EC)	Power Supply for All Uses (EA)
1	2	88	89	90	91	92	93	94	95	96	97	98	99	100	101

1341	Kukurchirka	a	c	b	b	b	a	b	b	a	b	Yes	No	No	No
1342	Kulaghutu	Yes	Yes	Yes	Yes	Yes	a	Yes	Yes	Yes	b	Yes	No	No	No
1343	Nagra	Yes	Yes	Yes	Yes	Yes	Yes	Yes	Yes	Yes	b	Yes	No	No	No
1344	Gundligora	Yes	Yes	Yes	Yes	Yes	a	Yes	Yes	Yes	Yes	Yes	No	No	No
1345	Baram	Yes	Yes	Yes	Yes	Yes	Yes	Yes	Yes	Yes	a	Yes	No	No	No
1346	Thakursima Alias Simbhua	Yes	Yes	Yes	Yes	Yes	c	Yes	Yes	Yes	a	Yes	No	No	No
1347	Chak Labarerdih alias Ghatban	Yes	Yes	Yes	Yes	Yes	Yes	Yes	Yes	Yes	a	Yes	No	No	No
1348	Ulugariya	Yes	Yes	Yes	Yes	Yes	Yes	Yes	Yes	Yes	Yes	Yes	No	No	No
1349	Balia	Yes	Yes	Yes	Yes	Yes	Yes	Yes	Yes	Yes	b	Yes	No	No	No
1350	Hetgugui	Yes	b	b	Yes	c	c	Yes	Yes	Yes	a	Yes	No	Yes	No
1351	Burahatu Alias Kashidih	a	b	Yes	Yes	c	b	Yes	Yes	Yes	a	Yes	No	Yes	No
1352	Hetjari	Yes	Yes	Yes	Yes	Yes	Yes	Yes	Yes	Yes	Yes	Yes	No	Yes	No
1353	Balarampur	Yes	Yes	Yes	Yes	Yes	Yes	Yes	Yes	a	a	Yes	No	No	No
1354	Tari	Yes	Yes	b	b	c	b	Yes	Yes	a	a	Yes	No	No	No
1355	Kishanpur	Yes	Yes	Yes	Yes	Yes	Yes	Yes	Yes	Yes	a	Yes	No	No	No
1356	Kenda	Yes	Yes	Yes	b	c	b	Yes	Yes	Yes	a	Yes	No	No	No
1357	Uparjari	Yes	Yes	b	b	b	b	Yes	Yes	Yes	Yes	Yes	No	No	No
1358	Upargugui	Yes	a	a	Yes	c	a	Yes	a	Yes	a	Yes	No	Yes	No
1359	Bamni	c	b	b	b	c	b	b	b	b	c	Yes	No	No	No
1360	Ghatiali	c	b	b	c	c	b	b	b	a	c	Yes	No	No	No
1361	Kanriyardih	b	b	b	b	c	b	b	b	b	c	Yes	No	No	No
1362	Parsiya	Yes	Yes	b	b	c	b	b	b	a	c	Yes	No	No	No
1363	Sitarampur	Yes	Yes	b	b	b	c	Yes	b	Yes	c	Yes	No	No	No
1364	Bhuiyandih	Yes	Yes	b	b	b	c	c	b	Yes	c	Yes	No	No	No
1365	Gayalikocho	Yes	Yes	Yes	Yes	Yes	b	Yes	Yes	b	c	Yes	No	No	No
1366	Puranaburudih	Yes	Yes	Yes	Yes	Yes	c	Yes	a	b	c	No	No	No	No
1367	Tanasi	Yes	Yes	Yes	Yes	Yes	Yes	Yes	Yes	Yes	Yes	No	No	No	No
1368	Pattanr	Yes	Yes	c	c	b	b	b	b	c	b	Yes	No	No	No
1369	Bandudih	Yes	Yes	Yes	Yes	b	Yes	Yes	Yes	Yes	Yes	Yes	No	No	No
1370	Kalabani	Yes	Yes	Yes	Yes	a	Yes	Yes	Yes	Yes	Yes	Yes	No	No	No
1371	Bhelaidih	Yes	Yes	Yes	Yes	Yes	Yes	Yes	Yes	Yes	Yes	Yes	No	No	No
1372	Haramadih	Yes	Yes	Yes	Yes	Yes	Yes	Yes	Yes	Yes	Yes	Yes	No	No	No
1373	Gandhabazar alias Raghunathganj	Yes	Yes	Yes	Yes	a	a	a	a	Yes	Yes	Yes	No	No	No
1374	Nunya	Yes	Yes	Yes	Yes	b	Yes	Yes	Yes	Yes	Yes	Yes	No	No	No
1375	Harada	Yes	Yes	b	Yes	b	a	a	b	Yes	b	Yes	No	Yes	No
1376	Palpal	Yes	Yes	a	Yes	a	b	b	a	Yes	a	Yes	No	Yes	No
1377	Rugri	Yes	Yes	a	a	a	b	b	a	Yes	a	Yes	No	Yes	No
1378	Kadampur	Yes	Yes	b	Yes	b	b	Yes	a	Yes	b	Yes	No	Yes	No
1379	Detanar														
1380	Aharara	Yes	Yes	Yes	Yes	a	a	a	Yes	Yes	Yes	Yes	No	No	No

Nearest Town		Land Use							
		Area under different types of land use (in hectares rounded up to one decimal place)							
Name	Distance range code i.e. a for < 5 Kms, b for 5-10 Kms and c for 10+ kms .	Forests	Area under Non-agricultural Uses	Barren and Un-cultivable land	Permanent Pastures and Other Grazing Lands	Land Under Miscellaneous Tree Crops etc.	Culturable Waste Land	Name of Village	Serial Number
102	103	104	105	106	107	108	109	2	1

		0	9.2	0	0	0	8.7	Kukurchirka	1341
JHALDA	c	0	40.6	0	0	0	31.7	Kulaghutu	1342
JHALDA	c	2.6	59	0	0	0	30	Nagra	1343
BARKRO	c	0	13.5	0	0	0	16.2	Gundligora	1344
BOKARO	c	0	68.1	0	0	0	47.6	Baram	1345
BOKARO	c	0	72	0	0	0	58.4	Thakursima Alias Simbhua	1346
BOKARO	c	61.6	24	0	0	0	22.2	Chak Labarerdih alias Ghatban	1347
BOKARO	c	43.1	85.5	0	0	0	58	Ulugariya	1348
BOKARO	c	0	0	0	0	0	149.7	Balia	1349
JHALDA	b	7.2	81.3	0	0	0	48.1	Hetgugui	1350
BOKARO	c	27.7	17.8	0	0	0	33.2	Burahatu Alias Kashidih	1351
BOKARO	c	56.3	57	0	0	0	28.8	Hetjari	1352
BOKARO	c	1.3	10.2	0	0	0	8.2	Balarampur	1353
BOKARO	c	0	18.3	0	0	0	13.4	Tari	1354
BOKARO	c	0	68.4	0	0	0	75.2	Kishanpur	1355
BOKARO	c	7.5	65.6	0	0	0	32.9	Kenda	1356
BOKARO	c	632.4	78	0	0	0	45.4	Uparjari	1357
BOKARO	c	528.4	60	0	0	0	85.5	Upargugui	1358
BOKARO	c	391.8	12.5	0	0	0	13.9	Bamni	1359
BOKARO	c	194.3	18.1	0	0	0	12.9	Ghatiali	1360
JHALDA	c	79	5.6	0	0	0	4.8	Kanriyardih	1361
BOKARO	c	39.4	8.7	0	0	0	22.8	Parsiya	1362
BOKARO	c	51.6	13.3	0	0	0	11.7	Sitarampur	1363
BOKARO	c	37.4	3.7	0	0	0	3.6	Bhuiyandih	1364
BOKARO	c	699	37.8	0	0	0	35.4	Gayalikocha	1365
PURULIA	c	75.7	39.5	0	0	0	10.2	Puranaburudih	1366
PURULIA	c	222.7	33.5	0	0	0	13	Tanasi	1367
PURULIA	c	117.2	28.2	0	0	0	18.5	Pattanr	1368
BOKARO	c	40.8	16	0	0	0	59.9	Bandudih	1369
PURULIA	c	0	5.8	0	0	0	8.7	Kalabani	1370
PURULIA	c	0	23	0	0	0	1.3	Bhelaidih	1371
PURULIA	c	0	32	0	0	0	13.4	Haramadih	1372
PURULIA	c	0	33	0	0	0	9	Gandhabazar alias Raghunathganj	1373
PURULIA	c	4	48.8	0	0	0	200	Nunya	1374
PURULIA	c	146.2	40.8	0	0	0	98.7	Harada	1375
PURULIA	c	200.7	200.7	0	0	0	52.8	Palpal	1376
BOKARO	c	0	44.6	0	0	0	40.3	Rugri	1377
BOKARO	c	0	46.7	0	0	0	42.3	Kadampur	1378
		0	66.8	0	0	0	0	Detanar	1379
BOKARO	c	2.2	9.2	0	0	0	9	Aharara	1380

Land Use											
Area under different types of land use (in hectares rounded up to one decimal place)							Area irrigated by source (in hectare).				
Serial Number	Name of Village	Fallow lands other than current fallows	Current Fallows	Net Area Sown	Total Irrigated Land Area	Total Un-irrigated Land Area	Canals (C)	Wells/Tube-wells(W/TW)	Tanks/Lakes(T/L)	Water Falls(WF)	Others(O)
1	2	110	111	112	113	114	115	116	117	118	119

1341	Kukurchirka	0	0	159	0	159	0	0	0	0	0
1342	Kulaghutu	0	0	71.7	9.3	62.4	0	0	0	0	9.3
1343	Nagra	0	0	199.4	44.4	155	44.4	0	0	0	0
1344	Gundligora	0	0	37.1	4.3	32.8	0	0	2.2	0	2.1
1345	Baram	0	0	421.4	45.7	375.6	0	0	45.7	0	0
1346	Thakursima Alias Simbhua	0	0	117.2	104	13.2	104	0	0	0	0
1347	Chak Labarerdih alias Ghatban	0	0	45.1	4.1	41	0	0	4.1	0	0
1348	Ulugariya	0	0	139.6	16.6	122.9	0	0	16.6	0	0
1349	Balia	0	0	137.6	16.6	121	0	0	16.6	0	0
1350	Hetgugui	0	0	360.7	335.3	25.4	300	0	35.3	0	0
1351	Burahatu Alias Kashidih	0	0	127.7	85.3	42.3	85.3	0	0	0	0
1352	Hetjari	0	0	139.1	95.2	43.9	95.2	0	0	0	0
1353	Balarampur	0	0	51.1	33.9	17.2	33.9	0	0	0	0
1354	Tari	0	0	100.2	60	40.2	60	0	0	0	0
1355	Kishanpur	0	0	17.8	15.8	2	0	0	15.8	0	0
1356	Kenda	0	0	187.8	105.6	82.2	105.6	0	0	0	0
1357	Uparjari	0	0	205.1	122.9	82.2	122.9	0	0	0	0
1358	Upargugui	0	0	437	305.8	131.2	305.8	0	0	0	0
1359	Bamni	0	0	72.2	0	72.2	0	0	0	0	0
1360	Ghatiali	0	0	70.2	0	70.2	0	0	0	0	0
1361	Kanriyardih	0	0	15	0	15	0	0	0	0	0
1362	Parsiya	0	0	0	0	0	0	0	0	0	0
1363	Sitarampur	0	0	45.7	0	45.7	0	0	0	0	0
1364	Bhuiyandih	0	0	16.8	0	16.8	0	0	0	0	0
1365	Gayalikocha	0	0	72.4	0	72.4	0	0	0	0	0
1366	Puranaburudih	0	0	51.8	0	51.8	0	0	0	0	0
1367	Tanasi	0	0	191	25	166	0	0.4	24.6	0	0
1368	Pattanr	0	0	111.3	4	107.3	0	0	3.2	0	0.8
1369	Bandudih	0	0	9.2	8	1.2	0	0	8	0	0
1370	Kalabani	0	0	109.3	20	89.3	0	0	20	0	0
1371	Bhelaidih	0	0	63.1	22.3	40.8	20.2	0	0	0	2
1372	Haramadih	0	0	150.5	12	138.5	0	0	12	0	0
1373	Gandhabazar alias Raghunathganj	0	0	208.1	10	198.1	0	0	10	0	0
1374	Nunya	0	0	51.6	51.6	0	0	0	51.6	0	0
1375	Harada	0	0	128.3	32.6	95.7	0	0	32.6	0	0
1376	Palpal	0	0	1058.9	188.8	870.2	40.7	0	148.1	0	0
1377	Rugri	0	0	156.7	14.4	142.4	0	0	0	0	14.4
1378	Kadampur	0	0	165.9	15.7	150.2	0	0	15.7	0	0
1379	Detanar	0	0	0	0	0	0	0	0	0	0
1380	Aharara	0	0	401.6	30	371.6	24.3	2	3.7	0	0

Name of three most important commodities manufactured			Name of Village	Serial Number
First	Second	Third		
120	121	122	2	1

Bidi	Kukurchirka	1341
	Kulaghutu	1342
	Nagra	1343
	Gundligora	1344
	Baram	1345
Bidi	Thakursima Alias Simbhua	1346
	Chak Labarerdih alias Ghatban	1347
Bidi	Ulugariya	1348
Bidi	Balia	1349
Bidi	Hetgugui	1350
Bidi	Burahatu Alias Kashidih	1351
	Hetjari	1352
	Balarampur	1353
	Tari	1354
	Kishanpur	1355
	Kenda	1356
	Uparjari	1357
	Upargugui	1358
	Bamni	1359
	Ghatiali	1360
	Kanriyardi	1361
	Parsiya	1362
	Sitarampur	1363
	Bhuiyandih	1364
	Gayalikocho	1365
	Puranaburudih	1366
	Tanasi	1367
	Pattanr	1368
	Bandudih	1369
	Kalabani	1370
	Bhelaidih	1371
	Haramadih	1372
	Gandhabazar alias Raghunathganj	1373
	Nunya	1374
	Harada	1375
	Palpal	1376
	Rugri	1377
	Kadampur	1378
	Detanar	1379
	Aharara	1380

Census of India 2011
Amenities and Land use

Serial Number	Name of Village	Location code no.	Total area of the village (in hectares rounded up to one decimal place)	Total population (2011 census)	Number of households (2011 census)	Number of educational amenities available in the village, the distance range code viz; a for 0-5 kms, b for 5-10 kms, c for 10+ kms of nearest place where facility is available							
						Pre-Primary school (PP)	Primary school (P)	Middle school (M)	Secondary School (S)	Senior Secondary school (SS)	Degree college of arts, science & commerce (ASC)	Engineering college(EC)	Medical college (MC)
1	2	3	4	5	6	7	8	9	10	11	12	13	14
1381	Gourangdi	331182	139.4	101	19	a	a	a	a	a	a		
1382	Manpur	331183	146.9	176	29	2	2	a	a	a	b		
1383	Karandi	331184	345.2	1910	357	1	1	a	a	a	b		
1384	Arsha	331185	327	5958	1105	9	9	1	1	1	a		
1385	Khedadi	331186	129.5	643	113	1	1	a	a	a	b		
1386	Chitidih	331187	217.3	1408	253	1	1		a	a			
1387	Mankiari	331188	515.6	1784	337	1	1	1	b	b	b	c	
1388	Bridhitanr Alias Bandih	331189	117	535	88	1	1	a	b		c		
1389	Jaratanr	331190	138.4	1062	184	2	2		a	b	c		
1390	Torang	331191	762	1148	230	1	1		b	b			
1391	Tumba	331192	187.4	1679	307	3	3	a	a	a	b		
1392	Rangamati	331193	644.7	4365	856	3	3	1	1	a	b		
1393	Phasko	331194	349.6	2458	457	1	1	a	a	a	b		
1394	Kudagara	331195	536.2	3774	699	1	1	1	a	b	c		
1395	Kanchanpur	331196	214.1	667	120	1	1	a	b	b	c		
1396	Juradi	331197	179.3	751	128	1	1	1	b	b	c		
1397	Bamandiha	331198	94.3	716	146	1	1	a	b	b	c		
1398	Jhalda	331199	673.8	2958	524	3	2	a	b	b	c		
1399	Goradag	331200	659.2	1603	281	2	1	1	1	1	c		
1400	Birchali	331201	107.2	937	190	1	1		a				
1401	Hethjambad	331202	214.1	363	71	1	1		b				
1402	Upar Jambad	331203	115.4	2426	429	1	1		b				
1403	Lachhamanpur	331204	184.9	1576	316	1	1		a				
1404	Senabana	331205	468.7	1603	311	2	2		a				
1405	Salaidahar	331206	566.6	1719	339	2	1	a	b	c	c		
1406	Kultanr Alias Paharpur	331207	220.2	1281	197	1	1						
1407	Tenyasi	331208	959.1	1927	384	2	2	1	b	c	c		
1408	Gurahata	331209	596.1	802	142	1	1		a				
1409	Sirkabad	331210	881.8	6288	1251	3	3	1	2	1			
1410	Bhuda	331211	717.5	336	60	1	1	b	b				
1411	Rajpati	331212	1491.3	3084	568	5	5	1	a	c	c		
1412	Mudali	331213	779.4	2715	483	4	4	1	1	b	c		
1413	Kumirdiha	331214	352.5	1961	364	2	2	a	a	b	c		
1414	Chatuhansa	331215	853.9	4388	764	4	4	1	b	b	c	c	c
1415	Pathardi	331216	224.2	705	118	2	2	a	b	c	c		
1416	Jhujhka	331217	361	2344	399	1	1	1	1	1	c		
1417	Ramjibanpur	331218	120.3	941	166	4	4	a	a	c	c		
1418	Hesla	331219	777.8	4574	946	3	3	1	a	c	c		
1419	Jhariadi	331220	263.4	488	80	2	2	a	a	a	c		
1420	Beldi	331221	416.7	3337	706	2	2	1	a	a	c		
1421	Bhursa	331222	436	1554	258	1	1	1	a	a	c		
1422	Harinama	331223	165.6	1403	272	1	1	a	b	b	c		

- Village Directory

(As in 2009)

le. (If not available within the : < 5 Kms, b for 5-10 Kms and c cility is available is given).						Number of Medical Amenities available. (If not available within the village , the distance range code viz; a for < 5 Kms, b for 5-10 Kms and c for 10+ kms of nearest place where facility is available is given).						Name of Village	Serial Number					
15	16	17	18	19	20	21	22	23	24	25	26			27	28	29	30	31
Management institute (MI)	Polytechnic (Pt)	Vocational training school /ITI	Non-formal training centre (NFTC)	Special school for disabled (SSD)	Others (specify)	Community health centre (CHC)	Primary health centre (PHC)	Primary health sub centre (PHS)	Maternity and child welfare centre (MCW)	T.B. clinic (TBC)	Hospital-allopathic (HA)	Hospital-alternative medicine (HO)	Dispensary (D)	Veterinary hospital (VH)	Mobile health clinic (MHC)	Family welfare centre (FWC)		
																	Gourangdi	1381
c				c		c	a	a									Manpur	1382
c						c	b	a	c	c	c			c			Karandi	1383
c						c	a	a	c	c	c			c			Arsha	1384
c				c		c	1	1									Khedadi	1385
c						c	b	a	c	c	c			c			Chitidih	1386
c				c		c	c								a		Mankiari	1387
c	c	c	c	c		c	b	1	c	b	b		1	c	c		Bridhitanr Alias Bandih	1388
c	c		c	c		c	c	a									Jaratn	1389
c	c		c			c	b	b					b	c			Torang	1390
c							b	a	c	c	c			c			Tumba	1391
c								a	c	c	c			c			Rangamati	1392
c							a	a	c	c	c			c			Phasko	1393
c	c					c	c	1	c	c	c	c	b	c			Kudagara	1394
c	c					c	c	a	c		c		b	c			Kanchanpur	1395
c	c					c	c	a	c	c	c	c	b	c			Juradi	1396
c	c					c	c	a	c	c	c	c	b	c			Bamandiha	1397
c	c					c	c	1	c	c	c	c	b	c			Jhalda	1398
c	c					c	c		c	c	c	c	a	c	c		Goradag	1399
						c	b							c			Birchali	1400
	b													b			Hethjambad	1401
	b					c	b	1						b			Upar Jambad	1402
	a					c	a							a			Lachhamanpur	1403
	a					c	a	1						a			Senabana	1404
c			c			c	b	a	c	c	b	b	c	b	b		Salaidahar	1405
							a							a			Kultanr Alias Paharpur	1406
c						c	b	a	c	c	b	c	b	b			Tenyasi	1407
	a					c	a							a			Gurahata	1408
		1				c								1			Sirkabad	1409
c	b					c	b							b			Bhuda	1410
c				c										1			Rajpati	1411
c				c										1			Mudali	1412
c				c													Kumirdiha	1413
c	c					1				c	b			b			Chatuhansa	1414
c			c			c	c	a	c	c	c	c	c	c			Pathardi	1415
c			c			c	c	1	c	c	c			c	c		Jhujhka	1416
c						c	c	a	c								Ranjibanpur	1417
c			c			c	b	1	c	c	c			1			Hesla	1418
c	c					c	c	a	c	c	c	c	a	c			Jhariadi	1419
c	c					c	c	1	c	c	c	c	1	c			Beldi	1420
c	c					c	c	a	c	c	c	c	a	c			Bhursa	1421
c			c			c	c	a	c	c			a	c			Haranama	1422

Serial Number	Name of Village	Number of Non-Government Medical Amenities available.							Availability of drinking water - Yes / No							
		Charitable non Govt. hospital/Nursing home.	Medical practitioner with MBBS Degree	Medical practitioner with other degree	Medical practitioner with no degree	Traditional practitioner and faith healer .	Medicine Shop	Others	Tap water (Treated/Untreated)	Well water (Covered / Uncovered well)	Hand Pump	Tube wells / Bore well	Spring	River / Canal	Tank / Pond / Lake	Others
1	2	32	33	34	35	36	37	38	39	40	41	42	43	44	45	46
1381	Gourangdi	0	0	0	0	0	0	0	No	No	No	No	No	No	Yes	No
1382	Manpur	0	0	0	0	0	0	0	No	Yes	Yes	No	No	No	Yes	No
1383	Karandi	0	0	0	0	0	0	0	No	Yes	Yes	No	No	No	Yes	No
1384	Arsha	0	0	0	0	0	4	0	No	No	Yes	No	No	No	Yes	Yes
1385	Khedadi	0	0	0	0	0	0	0	No	Yes	Yes	No	No	Yes	Yes	No
1386	Chitidih	0	0	0	0	0	0	0	No	Yes	No	Yes	No	Yes	Yes	No
1387	Mankiari	0	0	0	0	0	0	0	No	Yes	No	Yes	No	Yes	Yes	No
1388	Bridhitanr Alias Bandih	0	0	0	0	0	0	0	No	Yes	No	Yes	No	Yes	Yes	No
1389	Jaratanr	0	0	0	0	0	0	0	Yes	Yes	No	Yes	No	Yes	Yes	No
1390	Torang	0	0	1	0	0	0	0	Yes	Yes	No	Yes	No	Yes	Yes	No
1391	Tumba	0	0	0	0	0	0	0	No	Yes	Yes	No	No	Yes	Yes	No
1392	Rangamati	0	0	0	0	0	0	0	No	Yes	Yes	No	No	Yes	Yes	No
1393	Phasko	0	0	0	0	0	0	0	No	Yes	Yes	No	No	No	Yes	No
1394	Kudagara	0	0	0	4	50	0	0	Yes	No	No	Yes	No	No	No	No
1395	Kanchanpur	0	0	1	0	0	0	0	No	No	No	Yes	No	Yes	No	No
1396	Juradi	0	0	0	0	1	0	0	No	Yes	No	Yes	No	No	No	No
1397	Bamandiha	0	0	0	0	0	0	0	No	No	No	No	No	Yes	No	No
1398	Jhalda	0	0	0	3	3	0	0	No	Yes	No	Yes	No	No	Yes	No
1399	Goradag	0	0	0	0	1	0	0	No	Yes	No	Yes	No	Yes	No	No
1400	Birchali	0	0	0	0	0	0	0	No	No	No	Yes	No	Yes	No	No
1401	Hethjambad	0	0	0	0	0	0	0	No	Yes	No	Yes	No	No	No	No
1402	Upar Jambad	0	0	0	0	0	0	0	No	No	No	Yes	No	No	No	No
1403	Lachhamanpur	0	0	0	0	0	0	0	No	No	No	Yes	No	No	Yes	No
1404	Senabana	0	0	0	0	0	0	0	No	Yes	No	Yes	No	No	No	No
1405	Salaidahar	0	0	0	2	2	0	0	No	Yes	No	Yes	No	Yes	Yes	No
1406	Kultanr Alias Paharpur	0	0	0	0	0	0	0	No	Yes	No	Yes	No	Yes	No	No
1407	Tenyasi	0	0	0	3	2	0	0	No	Yes	No	Yes	No	Yes	Yes	No
1408	Gurahata	0	0	0	0	0	0	0	No	No	No	Yes	No	No	No	No
1409	Sirkabad	0	0	0	1	5	0	0	Yes	Yes	No	Yes	No	No	No	No
1410	Bhuda	0	0	0	0	0	0	0	No	No	No	No	No	Yes	No	No
1411	Rajpati	0	0	0	0	0	0	0	No	Yes	No	No	No	No	No	No
1412	Mudali	0	0	0	0	0	0	0	No	Yes	No	Yes	No	No	Yes	No
1413	Kumirdiha	0	0	0	0	0	0	0	No	Yes	No	Yes	No	No	Yes	No
1414	Chatuhansa	0	0	2	0	0	0	0	No	Yes	Yes	Yes	No	No	Yes	No
1415	Pathardi	0	0	0	2	4	0	0	No	Yes	No	Yes	No	Yes	Yes	No
1416	Jhujhka	0	0	1	2	1	0	0	No	Yes	No	Yes	No	Yes	Yes	No
1417	Ramjibanpur	0	0	2	2	1	0	0	No	Yes	No	Yes	No	Yes	Yes	No
1418	Hesla	0	0	0	2	2	0	0	No	Yes	No	Yes	No	Yes	Yes	No
1419	Jhariadi	0	0	0	0	0	0	0	No	Yes	No	Yes	No	Yes	No	No
1420	Beldi	0	0	0	2	1	1	0	No	Yes	No	Yes	No	Yes	No	No
1421	Bhursa	0	0	0	0	0	0	0	No	Yes	No	Yes	No	No	No	No
1422	Haranama	0	0	0	1	5	0	0	No	No	No	Yes	No	Yes	No	No

Availability of toilet & others Yes / No				Communication and transport facilities (If amenities available code -Yes is given except for Village Pin Code ,If not available within the village , the distance range code viz; a for < 5 Kms, b for 5-10 Kms and c for 10+ kms of nearest place where facility is available is given).								
Community toilet including bath.	Community toilet excluding bath.	Rural sanitary mart or sanitary hardware outlet available near the village.	Community bio- gas or recycle of waste for productive use.	Post office(PO)	Sub post office (SPO)	Post & Telegraph office (P&TO)	Village Pin Code	Telephones (Land lines)	Public call office (PCO)	Mobile phone coverage	Name of Village	Serial Number
47	48	49	50	51	52	53	54	55	56	57	2	1
No	No	No	No	c	a	c	723216	a	b	Yes	Gourangdi	1381
No	No	Yes	No	c	a	c	723201	a	b	Yes	Manpur	1382
No	No	Yes	No	c	a	c	723216	a	b	Yes	Karandi	1383
No	No	Yes	No	Yes	Yes	c	723216	b	Yes	Yes	Arsha	1384
No	No	Yes	No	c	Yes	c	723216	b	b	Yes	Khedadi	1385
No	No	No	No	a		c	723216	a	b	Yes	Chitidih	1386
No	No	No	No	c	a	c	723201	b	b	Yes	Mankiari	1387
No	No	No	No	a	b	c	723201	a	b	Yes	Briddhitanr Alias Bandih	1388
No	No	No	No	a	c	c	723201	a	b	Yes	Jaratanr	1389
No	No	No	No	b		c	723201	b	b	Yes	Torang	1390
No	No	Yes	No	c	a	c	723201	a	b	Yes	Tumba	1391
No	No	Yes	No	c	Yes	c	723201	a	Yes	Yes	Rangamati	1392
No	No	Yes	No	c	a	c	723201	b	b	Yes	Phasko	1393
No	No	No	No	c	a	c	723154	c	b	Yes	Kudagara	1394
No	No	No	No	c	a	c	723154	b	b	Yes	Kanchanpur	1395
No	No	No	No	c	a	c	723154	c	b	Yes	Juradi	1396
No	No	No	No	c	a	c	723154	c	b	Yes	Bamandiha	1397
No	No	No	No	c	Yes	c	723202	c	b	Yes	Jhalda	1398
No	No	No	No	c	a	c	723102	c	b	Yes	Goradag	1399
No	No	No	No			c	723154	b	b	Yes	Birchali	1400
No	No	No	No			c	723154	a	a	Yes	Hethjambad	1401
No	No	No	No			c	723154	a	b	Yes	Upar Jambad	1402
No	No	No	No	c	a	c	723154	a	b	Yes	Lachhamanpur	1403
No	No	No	No			c	723154	a	b	Yes	Senabana	1404
No	No	Yes	No	a	b	c	723154	a	b	Yes	Salaidahar	1405
No	No	No	No			c	723154	a	b	Yes	Kultanr Alias Paharpur	1406
No	No	Yes	No	a	b	c	723154	b	b	Yes	Tenyasi	1407
No	No	No	No	c	a	c	723154	a	b	Yes	Gurahata	1408
No	No	No	No	c	Yes	c	723154	Yes	Yes	Yes	Sirkabad	1409
No	No	No	Yes	c	b	c	723154	a	b	Yes	Bhuda	1410
No	No	No	No	b	b	c	723153	b	c	Yes	Rajpati	1411
No	No	No	No	b	Yes	c	723153	c	c	Yes	Mudali	1412
No	No	No	No	a	b	c	723216	b	b	Yes	Kumirdiha	1413
No	No	No	No	Yes	Yes	c	723153	a	c	Yes	Chatuhansa	1414
No	No	Yes	No	a	c	c	723153	a	b	Yes	Pathardi	1415
No	No	Yes	No	Yes	c	c	723154	a	b	Yes	Jhujhka	1416
No	No	Yes	No	a	c	c	723154	a	b	Yes	Ramjibanpur	1417
No	No	Yes	No	Yes	b	c	723154	b	b	Yes	Hesla	1418
No	No	No	No	c	a	c	723201	a	b	Yes	Jhariadi	1419
No	No	No	No	c	Yes	c	723102	c	b	Yes	Beldi	1420
No	No	No	No	c	a	c	723102	c	b	Yes	Bhursa	1421
No	No	No	No	c	a	c	723102	a	b	Yes	Haranama	1422

Communication and transport facilities (If amenities available code -Yes is given except for Village Pin Code ,If not available within the village , the distance range code viz; a for < 5 Kms, b for 5-10 Kms and c for 10+ kms of nearest place where facility is available is given).													Village connected to highway (If amenities available code viz; a for < 5 Kms, b for 5-10 Kms and c for 10+ kms of nearest place where facility is available is given).			
Serial Number	Name of Village	Internet cafes/ Common service centre (CSC)	Private courier facility	Bus service (Public & Private)	Railway stations	Auto/Modified Autos	Taxis and Vans	Tractors	Cycle-pulled rickshaws(Manual & Machine driven)	Carts driven by animals	Sea /River ferry service	Connected to national highway(NH)	Connected to state highway(SH)	Connected to major district road (MDR)	Connected to others district road	Pucca roads
1	2	58	59	60	61	62	63	64	65	66	67	68	69	70	71	72
1381	Gourangdi	b	a	a	c	b	a	Yes	a	c	c			a		b
1382	Manpur	b	c	a	c	a	a	Yes	Yes	Yes	c	c	c			Yes
1383	Karandi	c	c	a	c	Yes	a	Yes	Yes	Yes	c	c	c	Yes		a
1384	Arsha	b	a	Yes	c	b	Yes	Yes	Yes	Yes	c		c	Yes		Yes
1385	Khedadi	c	b	a	c	a	a	a	a	Yes	c	c	c			a
1386	Chitidih	b	b	a	c	b	a	a	Yes	Yes	c	c		Yes		b
1387	Mankiari	b	b	Yes	c	a	Yes	Yes	Yes	Yes	c	c		Yes		b
1388	Briddhitanr Alias Bandih	b	b	a	c	a	a	Yes	Yes	Yes	c	c	b	a		b
1389	Jaratanr	b	b	a	c	a	a	a	Yes	Yes	c	c	c			b
1390	Torang	c	b	a	b	a	a	a	Yes	b	Yes	c	c	a		a
1391	Tumba	c	b	a	c	a	Yes	a	Yes	Yes	c	c	c			a
1392	Rangamati	c	c	a	c	a	Yes	Yes	Yes	Yes	c	c	c			a
1393	Phasko	c	b	a	c	b	b	Yes	a	Yes	c	c	c			a
1394	Kudagara	b	a	a	c	c	b	Yes	b	Yes	c	c	c	c	a	a
1395	Kanchanpur	c	a	Yes	c	c	b	Yes	b	Yes	c	c	c	c	Yes	Yes
1396	Juradi	b	a	a	c	c	b	Yes	b	Yes	c	c	c	c	a	a
1397	Bamandiha	c	a	a	c	c	b	a	Yes	b	c	c	c	c	a	a
1398	Jhalda	c	a	Yes	c	c	b	Yes	c	Yes	c	c	c	c	Yes	Yes
1399	Goradag	c	a	a	c	c	Yes	Yes	Yes	Yes	c	c	c	c	a	a
1400	Birchali	b	b	a	c	a	a	a	Yes	c	c	c				a
1401	Hethjambad	b	b	b	c	c	a	a	Yes	c	c					b
1402	Upar Jambad	b	b	a	c	b	a	a	Yes	c	c	c				b
1403	Lachhamanpur	b	b	a	c	b	a	b	Yes	c	c	c		Yes		b
1404	Senabana	b	b	a	c	a	a	a	Yes	b	c	c		Yes		b
1405	Salaidahar	c	a	a	c	Yes	Yes	Yes	a	Yes	c	c	c	Yes		a
1406	Kultanr Alias Paharpur	b	b	a	c	c	a	a	Yes	b	c					a
1407	Tenyasi	c	a	a	c	Yes	Yes	Yes	a	Yes	c	c	c	a	a	a
1408	Gurahata	b	b	a	c	b	b	a	Yes	b	c	c				a
1409	Sirkabad	Yes	Yes	Yes	c	Yes	Yes	Yes	Yes	c	c	c	c			Yes
1410	Bhuda	b	b	b	c	a	a	a	Yes	c	c	c				a
1411	Rajpati	c	a	b	c	c	c	Yes	Yes	Yes	c	c			c	b
1412	Mudali	c	a	Yes	b	a	b	Yes	Yes	Yes	c	b			b	Yes
1413	Kumirdiha	b	b	Yes	c	b	a	Yes	Yes	Yes	c	b		b		Yes
1414	Chatuhansa	b	b	a	b	Yes	Yes	Yes	Yes	Yes	c	b	b	b	b	b
1415	Pathardi	b	b	b	c	Yes	Yes	Yes	Yes	Yes	c	c	c	b	b	b
1416	Jhujhka	c	a	Yes	c	Yes	Yes	Yes	Yes	Yes	c	b	c	Yes		b
1417	Ramjibanpur	c	a	a	c	a	a	Yes	a	Yes	c	b	c	a		a
1418	Hesla	c	a	Yes	c	Yes	Yes	Yes	Yes	Yes	c	c	c	Yes		a
1419	Jhariadi	a	a	Yes	c	c	a	Yes	c	Yes	c	c	c	c	Yes	Yes
1420	Beldi	c	a	Yes	c	c	Yes	Yes	c	Yes	c	c	c	c	Yes	Yes
1421	Bhursa	c	a	a	c	c	a	Yes	c	Yes	c	c	c	c	c	a
1422	Haranama	c	a	a	c	c	a	Yes	a	Yes	c	c	c	c	a	a

ys,village roads, banks & credit societies :-Yes is given, If not available within the code viz; a for <5 Kms, b for 5-10 Kms place where facility is available is given).													Availability of miscellaneous facilities (If amenities available code -Yes is given, If not available within the village , the distance range code viz; a for < 5 Kms, b for 5-10 Kms and c for 10+ kms of nearest place where facility is available is given).			
73	74	75	76	77	78	79	80	81	82	83	84	85	86	87	Name of Village	Serial Number
Yes		Yes			c	c	Yes	a	c	Yes	Yes	Yes	Yes	Yes	Gourangdi	1381
Yes				a	c	c	Yes	a	c	a	Yes	Yes	Yes	Yes	Manpur	1382
Yes				a	c	c	Yes	Yes	c	a	Yes	Yes	Yes	Yes	Karandi	1383
Yes				Yes	c	c	Yes	Yes	Yes	Yes	Yes	Yes	Yes	Yes	Arsha	1384
Yes				a	c	c	Yes	a	c	a	Yes	Yes	Yes	Yes	Khedadi	1385
a	Yes	Yes				c	Yes	Yes	c	a	Yes	Yes	Yes	Yes	Chitidih	1386
Yes	Yes	Yes				c	Yes	Yes	c	b	Yes	Yes	Yes	Yes	Mankiari	1387
a		Yes		c	c	c	Yes	a	c	b	Yes	Yes	Yes	Yes	Bridhitanr Alias Bandih	1388
a	Yes	Yes				c	Yes	Yes	c	Yes	Yes	Yes	Yes	Yes	Jaratn	1389
a	Yes	Yes	Yes			c	a	b	c	Yes	Yes	Yes	Yes	Yes	Torang	1390
Yes			a	c	c	c	Yes	a	c	a	Yes	Yes	Yes	Yes	Tumba	1391
Yes			a	c	c	c	Yes	Yes	Yes	a	Yes	Yes	Yes	Yes	Rangamati	1392
Yes			a	c	c	c	Yes	Yes	c	a	Yes	Yes	Yes	Yes	Phasko	1393
Yes		Yes	c	c	c	c	Yes	Yes	c	b	c	Yes	Yes	Yes	Kudagara	1394
Yes		Yes	c	c	c	c	Yes	a	c	b	c	Yes	Yes	Yes	Kanchanpur	1395
Yes		Yes	c	c	c	c	Yes	a	c	b	c	Yes	Yes	Yes	Juradi	1396
Yes		Yes	c	c	c	c	Yes	Yes	c	b	c	Yes	Yes	Yes	Bamandiha	1397
Yes		Yes	c	c	c	c	Yes	Yes	c	b	c	Yes	Yes	Yes	Jhalda	1398
Yes	a	Yes	c	c	c	c	Yes	Yes	c	a	c	Yes	Yes	Yes	Goradag	1399
a			c	c	c	c	Yes	Yes	c	a	Yes	Yes	Yes	Yes	Birchali	1400
b		Yes				c	Yes	Yes	c	Yes	Yes	Yes	Yes	Yes	Hethjambad	1401
a		Yes	c	c	c	c	Yes	Yes	c	Yes	Yes	Yes	Yes	Yes	Upar Jambad	1402
a			c	c	c	c	Yes	Yes	c	a	c	Yes	Yes	Yes	Lachhamanpur	1403
a		Yes	c	c	c	c	Yes	Yes	c	Yes	Yes	Yes	Yes	Yes	Senabana	1404
Yes	Yes		a	c	b	c	Yes	Yes	c	a	Yes	Yes	Yes	Yes	Salaidahar	1405
a		Yes				c	Yes	Yes	c	a	Yes	Yes	Yes	Yes	Kultanr Alias Paharpur	1406
Yes	Yes		a	c	c	c	Yes	Yes	c	a	Yes	Yes	Yes	Yes	Tenyasi	1407
a			c	c	c	c	Yes	Yes	c	a	c	Yes	Yes	Yes	Gurahata	1408
a		Yes				c	Yes	Yes	Yes	b	Yes	Yes	Yes	Yes	Sirkabad	1409
a			c	c	c	c	Yes	b	c	Yes	Yes	Yes	Yes	Yes	Bhuda	1410
Yes		Yes	c	c	c	c	Yes	Yes	c	Yes	Yes	Yes	Yes	Yes	Rajpati	1411
Yes		Yes	b	c	c	c	Yes	Yes	c	Yes	Yes	Yes	Yes	Yes	Mudali	1412
Yes						c	Yes	Yes	c	Yes	Yes	Yes	Yes	Yes	Kumirdiha	1413
Yes		Yes	b	c	c	c	Yes	Yes	c	Yes	Yes	Yes	Yes	Yes	Chatuhansa	1414
Yes			b	c	c	c	Yes	Yes	c	Yes	Yes	Yes	Yes	Yes	Pathardi	1415
Yes	Yes		c	c	c	c	Yes	a	c	Yes	Yes	Yes	Yes	Yes	Jhujhka	1416
Yes	a		c	c	c	c	a	a	c	Yes	Yes	Yes	Yes	Yes	Ramjibanpur	1417
Yes	Yes		Yes	c	c	c	Yes	Yes	c	Yes	Yes	Yes	Yes	Yes	Hesla	1418
Yes		Yes	c	c	c	c	Yes	a	c	Yes	c	Yes	Yes	Yes	Jhariadi	1419
Yes		Yes	c	c	c	c	Yes	Yes	c	a	c	Yes	Yes	Yes	Beldi	1420
Yes		Yes	c	c	c	c	Yes	Yes	c	a	c	Yes	Yes	Yes	Bhursa	1421
Yes		Yes	c	c	c	c	Yes	a	c	b	Yes	Yes	Yes	Yes	Haranama	1422

Availability of miscellaneous facilities (If amenities available code -Yes is given, If not available within the village , the distance range code viz; a for < 5 Kms, b for 5-10 Kms and c for 10+ kms of nearest place where facility is available is given).												Availability of electricity (Yes/No)			
Serial Number	Name of Village	ASHA (Accredited Social Health Activist)	Community centre with/without TV	Sports Field,	Sports Club / Recreation Centre	Cinema / Video Hall	Public Library	Public Reading Room	Newspaper Supply	Assembly Polling station	Birth & Death Registration Office	Power Supply for Domestic Use (ED)	Power Supply for Agricultural Use (EAG)	Power Supply for Commercial Use (EC)	Power Supply for All Uses (EA)
1	2	88	89	90	91	92	93	94	95	96	97	98	99	100	101
1381	Gourangdi	Yes	Yes	Yes	Yes	Yes	Yes	Yes	Yes	Yes	Yes	Yes	No	No	No
1382	Manpur	a	Yes	a	a	a	a	a	Yes	a	a	Yes	No	No	No
1383	Karandi	a	Yes	a	a	a	a	a	Yes	Yes	a	Yes	Yes	Yes	Yes
1384	Arsha	Yes	Yes	Yes	Yes	Yes	b	b	Yes	Yes	Yes	Yes	No	Yes	No
1385	Khedadi	Yes	Yes	a	a	a	a	a	Yes	a	a	Yes	No	No	No
1386	Chitidih	Yes	Yes	Yes	Yes	Yes	Yes	Yes	c	Yes	a	Yes	No	No	No
1387	Mankiari	Yes	Yes	Yes	Yes	Yes	a	Yes	Yes	Yes	Yes	Yes	No	Yes	No
1388	Bridhitanr Alias Bandih	a	Yes	Yes	Yes	Yes	a	Yes	a	a	b	Yes	No	Yes	No
1389	Jaratanr	Yes	Yes	Yes	Yes	Yes	a	Yes	a	Yes	a	Yes	No	No	No
1390	Torang	Yes	Yes	Yes	Yes	Yes	Yes	Yes	Yes	Yes	a	Yes	Yes	No	No
1391	Tumba	Yes	Yes	Yes	Yes	a	a	a	Yes	Yes	a	Yes	Yes	Yes	Yes
1392	Rangamati	Yes	Yes	Yes	Yes	a	Yes	Yes	Yes	Yes	a	Yes	Yes	Yes	Yes
1393	Phasko	a	Yes	Yes	Yes	a	a	a	Yes	Yes	a	Yes	Yes	Yes	Yes
1394	Kudagara	a	a	b	b	b	a	c	Yes	Yes	a	Yes	No	No	No
1395	Kanchanpur	a	Yes	b	b	b	b	c	Yes	a	a	Yes	No	No	No
1396	Juradi	Yes	Yes	b	b	b	a	c	Yes	Yes	Yes	Yes	No	No	No
1397	Bamandiha	Yes	c	b	b	b	b	c	Yes	a	a	No	No	No	No
1398	Jhalda	Yes	c	b	b	b	b	Yes	Yes	Yes	a	Yes	No	Yes	No
1399	Goradag	a	a	c	c	c	a	a	Yes	Yes	b	Yes	No	No	No
1400	Birchali	Yes	Yes	Yes	Yes	b	Yes	Yes	Yes	Yes	Yes	Yes	No	No	No
1401	Hethjambad	Yes	Yes	Yes	Yes	b	b	b	b	Yes	Yes	Yes	No	No	No
1402	Upar Jambad	Yes	Yes	Yes	Yes	b	b	b	Yes	Yes	Yes	Yes	No	No	No
1403	Lachhamanpur	Yes	Yes	Yes	Yes	a	a	a	Yes	Yes	Yes	Yes	No	No	No
1404	Senabana	Yes	Yes	Yes	Yes	a	a	a	Yes	Yes	Yes	Yes	No	No	No
1405	Salaidahar	Yes	Yes	Yes	Yes	Yes	Yes	Yes	Yes	Yes	a	Yes	No	No	No
1406	Kultanr Alias Paharpur	Yes	Yes	Yes	Yes	Yes	Yes	Yes	Yes	Yes	Yes	Yes	No	No	No
1407	Tenyasi	Yes	Yes	Yes	Yes	Yes	Yes	Yes	Yes	Yes	a	Yes	No	No	No
1408	Gurahata	Yes	Yes	Yes	Yes	a	a	a	Yes	Yes	a	Yes	No	No	No
1409	Sirkabad	Yes	Yes	Yes	Yes	Yes	Yes	Yes	Yes	Yes	Yes	Yes	No	Yes	No
1410	Bhuda	Yes	Yes	Yes	Yes	Yes	Yes	Yes	Yes	Yes	Yes	Yes	No	No	No
1411	Rajpati	Yes	Yes	Yes	Yes	c	b	b	c	Yes	b	Yes	Yes	No	No
1412	Mudali	Yes	Yes	Yes	Yes	b	b	Yes	b	Yes	b	Yes	Yes	No	No
1413	Kumirdiha	Yes	Yes	Yes	Yes	Yes	Yes	Yes	Yes	Yes	Yes	Yes	No	Yes	No
1414	Chatuhansa	Yes	Yes	Yes	Yes	Yes	Yes	Yes	Yes	Yes	Yes	Yes	No	Yes	No
1415	Pathardi	Yes	Yes	Yes	Yes	Yes	Yes	Yes	Yes	Yes	b	Yes	No	No	No
1416	Jhujhka	Yes	Yes	Yes	Yes	Yes	Yes	Yes	Yes	Yes	Yes	Yes	No	No	No
1417	Ramjibanpur	Yes	Yes	Yes	Yes	Yes	Yes	Yes	Yes	Yes	a	Yes	No	No	No
1418	Hesla	Yes	Yes	Yes	Yes	Yes	Yes	Yes	Yes	Yes	Yes	Yes	No	No	No
1419	Jhariadi	a	a	c	c	c	a	a	Yes	a	b	Yes	No	No	No
1420	Beldi	Yes	Yes	c	c	c	Yes	Yes	Yes	Yes	b	Yes	Yes	Yes	Yes
1421	Bhursa	a	a	c	c	c	a	a	Yes	Yes	b	Yes	No	No	No
1422	Haranama	a	Yes	Yes	Yes	a	a	c	Yes	Yes	b	Yes	No	No	No

Nearest Town		Land Use								
		Area under different types of land use (in hectares rounded up to one decimal place)								
Name	Distance range code i.e. a for < 5 Kms, b for 5-10 Kms and c for 10+ kms .	Forests	Area under Non-agricultural Uses	Barren and Un-cultivable land	Permanent Pastures and Other Grazing Lands	Land Under Miscellaneous Tree Crops etc.	Culturable Waste Land	Name of Village	Serial Number	
102	103	104	105	106	107	108	109	2	1	
BOKARO	c	0	0	0	0	0	99.8	Gourangdi	1381	
BOKARO	c	0	73.6	0	0	0	14.5	Manpur	1382	
BOKARO	c	0	42.8	0	0	0	42.5	Karandi	1383	
PURULIA	c	6	32.8	0	0	0	42.7	Arsha	1384	
BOKARO (BIHAR	c	0	25.9	0	0	0	21.9	Khedadi	1385	
	c	4.5	54.9	0	0	0	60	Chitidih	1386	
BOKARO	c	55	111.7	0	0	0	64.5	Mankiari	1387	
BOKARO	c	23.5	22.1	0	0	0	16	Briddhitandr Alias Bandih	1388	
BOKARO	c	0.8	29.2	0	0	0	32.4	Jaratnr	1389	
	c	0	83.8	0	0	0	69.5	Torang	1390	
BOKARO	c	8.6	43.6	0	0	0	31.9	Tumba	1391	
PURULIA	c	18	27.8	0	0	0	108.4	Rangamati	1392	
BOKARO	c	27.4	84.4	0	0	0	51.1	Phasko	1393	
BOKARO	c	12.2	99.7	0	0	0	80.7	Kudagara	1394	
BOKARO	c	0	52.5	0	0	0	8	Kanchanpur	1395	
PURULIA	c	41.7	35.1	0	0	0	3.5	Juradi	1396	
BOKARO	c	0	6	0	0	0	49.1	Bamandiha	1397	
BOKARO	c	3.5	28.9	0	0	0	30.1	Jhalda	1398	
BOKARO	c	237.9	287.8	0	0	0	20.1	Goradag	1399	
BOKARO	c	0	22	0	0	0	6	Birchali	1400	
BOKARO	c	0	20.2	0	0	0	12.1	Hethjambad	1401	
BOKARO	c	0	31	0	0	0	54	Upar Jambad	1402	
BOKARO	c	0	15.7	0	0	0	20.2	Lachhamanpur	1403	
PURULIA	c	0	90	0	0	0	176.1	Senabana	1404	
BAKARO	c	0	44.7	0	0	0	52.7	Salaidahar	1405	
BOKARO	c	0	40.8	0	0	0	164.4	Kultnr Alias Paharpur	1406	
BOKARO	c	301.4	49.2	0	0	0	40	Tenyasi	1407	
BOKARO	c	141.7	27.9	0	0	0	97.9	Gurahata	1408	
BOKARO	c	85.4	34.9	0	0	0	33.2	Sirkabad	1409	
BOKARO	c	210.5	97.1	0	0	0	118.7	Bhuda	1410	
BOKARO	c	585.2	80.1	0	0	0	1.7	Rajpati	1411	
BOKARO	c	0	35.9	0	0	0	179.2	Mudali	1412	
BOKARO	c	0	44.4	0	0	0	78.6	Kumirdiha	1413	
BOKARO	c	15.6	0	0	0	0	340.2	Chatuhansa	1414	
BOKARO	c	56	10.5	0	0	0	18.4	Pathardi	1415	
BOKARO	c	0	31.6	0	0	0	18.7	Jhujhka	1416	
BOKARO	c	0	30.1	0	0	0	21.2	Ramjibanpur	1417	
BOKARO	c	0	49.1	0	0	0	40.6	Hesla	1418	
BOKARO	c	10.1	12.8	0	0	0	10.1	Jhariadi	1419	
PURULIA	b	0	29.2	0	0	0	10.5	Beldi	1420	
BOKARO	c	4	44.1	0	0	0	20.4	Bhursa	1421	
BOKORA	c	2	5	0	0	0	28.3	Haranama	1422	

Land Use												
Area under different types of land use (in hectares rounded up to one decimal place)								Area irrigated by source (in hectare).				
Serial Number	Name of Village	Fallow lands other than current fallows	Current Fallows	Net Area Sown	Total Irrigated Land Area	Total Un-irrigated Land Area	Canals (C)	Wells/Tube-wells(W/TW)	Tanks/Lakes(T/L)	Water Falls(WF)	Others(O)	
1	2	110	111	112	113	114	115	116	117	118	119	
1381	Gourangdi	0	0	39.6	0	39.6	0	0	0	0	0	
1382	Manpur	0	0	58.8	9	49.7	0	0	9	0	0	
1383	Karandi	0	0	259.9	25.2	234.7	0	0	25.2	0	0	
1384	Arsha	0	0	245.6	53.3	192.2	7.4	0	46	0	0	
1385	Khedadi	0	0	81.7	7.8	73.9	0	2.6	5.2	0	0	
1386	Chitidih	0	0	97.9	13	85	0	3.6	9.3	0	0	
1387	Mankiari	0	0	284.4	0	284.4	0	0	0	0	0	
1388	Bridhitanr Alias Bandih	0	0	55.4	29.8	25.5	0	0	29.8	0	0	
1389	Jaratanr	0	0	76	15.9	60.2	0	0	15.9	0	0	
1390	Torang	0	0	608.8	165	443.7	0	0	165	0	0	
1391	Tumba	0	0	103.2	12	91.2	0	0	12	0	0	
1392	Rangamati	0	0	490.4	49.7	440.8	0	0	49.7	0	0	
1393	Phasko	0	0	186.8	17.1	169.7	0	0	17.1	0	0	
1394	Kudagara	0	0	343.7	20.5	323.2	0	0	20.5	0	0	
1395	Kanchanpur	0	0	153.6	9.6	143.9	0	0	9.6	0	0	
1396	Juradi	0	0	98.9	14.7	84.2	0	0	0	0	14.7	
1397	Bamandiha	0	0	39.2	39.2	0	0	0	20.8	0	18.4	
1398	Jhalda	0	0	611.3	87	524.3	37	15.9	34.2	0	0	
1399	Goradag	0	0	113.4	12	101.5	0	0	0	0	12	
1400	Birchali	0	0	79.2	10	69.2	3	0.8	6.2	0	0	
1401	Hethjambad	0	0	181.8	63.9	117.8	60.7	0.4	2	0	0.8	
1402	Upar Jambad	0	0	30.4	30.4	0	0	0	30.4	0	0	
1403	Lachhmanpur	0	0	149	32.8	116.2	24.3	0	5.2	0	3.2	
1404	Senabana	0	0	202.6	22	180.6	2.5	0.4	17.8	0	1.2	
1405	Salaidahar	0	0	469.2	26.4	442.7	10.8	0	15.7	0	0	
1406	Kultnr Alias Paharpur	0	0	15	15	0	7.7	0	4	0	3.2	
1407	Tenyasi	0	0	568.4	33.2	535.1	22.6	0	10.7	0	0	
1408	Gurahata	0	0	328.6	8	320.6	0	0	8	0	0	
1409	Sirkabad	0	0	728.2	100	628.2	0	0	100	0	0	
1410	Bhuda	0	0	291.2	7	284.2	0	0	6.2	0	0.8	
1411	Rajpati	0	0	824.3	43	781.2	42.5	0	0.5	0	0	
1412	Mudali	0	0	564.4	201	363.4	165.8	0	35.2	0	0	
1413	Kumirdiha	0	0	229.5	86.7	142.8	65.4	0	21.3	0	0	
1414	Chatuhansa	0	0	498.1	498.1	0	0	0	498.1	0	0	
1415	Pathardi	0	0	139.3	30	109.3	0	0	30	0	0	
1416	Jhujhka	0	0	310.7	28.4	282.4	18.2	0	10.2	0	0	
1417	Ramjibanpur	0	0	69	9	60	5.2	0	3.8	0	0	
1418	Hesla	0	0	688.1	15	673.1	8.7	0	6.3	0	0	
1419	Jhariadi	0	0	230.5	21.5	209	0	0	8.3	0	13.2	
1420	Beldi	0	0	377	13	364	0	0	7.8	0	5.2	
1421	Bhursa	0	0	367.6	14	353.6	0	0	10.2	0	3.8	
1422	Haranama	0	0	130.3	15.2	115.2	0	0	11.1	0	4.1	

Name of three most important commodities manufactured			Name of Village	Serial Number
First	Second	Third		
120	121	122	2	1

Bidi
Bidi

Gourangdi	1381
Manpur	1382
Karandi	1383
Arsha	1384
Khedadi	1385
Chitidih	1386
Mankiari	1387
Briddhitani Alias Bandih	1388
Jaratanr	1389
Torang	1390
Tumba	1391
Rangamati	1392
Phasko	1393
Kudagara	1394
Kanchanpur	1395
Juradi	1396
Bamandiha	1397
Jhalda	1398
Goradag	1399
Birchali	1400
Hethjambad	1401
Upar Jambad	1402
Lachhamanpur	1403
Senabana	1404
Salaidahar	1405
Kultanr Alias Paharpur	1406
Tenyasi	1407
Gurahata	1408
Sirkabad	1409
Bhuda	1410
Rajpati	1411
Mudali	1412
Kumirdiha	1413
Chatuhansa	1414
Pathardi	1415
Jhujhka	1416
Ramjibanpur	1417
Hesla	1418
Jhariadi	1419
Beldi	1420
Bhursa	1421
Haranama	1422

Census of India 2011
Amenities and Land use

Serial Number	Name of Village	Location code no.	Total area of the village (in hectares rounded up to one decimal place)	Total population (2011 census)	Number of households (2011 census)	Number of educational amenities available in village , the distance range code viz; a for 0-5 kms, b for 5-10 kms, c for 10+ kms of nearest place where facility is available							
						Pre-Primary school (PP)	Primary school (P)	Middle school (M)	Secondary School (S)	Senior Secondary school (SS)	Degree college of arts , science & commerce (ASC)	Engineering college(EC)	Medical college (MC)
1	2	3	4	5	6	7	8	9	10	11	12	13	14
1423	Satra	331224	1478.3	5857	1024	2	2	1	a	c	c		
1424	Ibirkola Alias Misirdi	331225	495.3	2748	435	3	2	2	a	b	c	c	
1425	Patuara	331226	612.7	2890	581	2	2	a			c		
1426	Dhanara	331227	263	1280	242	1	1	1	b	b	c	c	c
1427	Siridi	331228	168.8	777	144	1	1	a	a	a	c	c	c
1428	Kantadi	331229	522	1845	332	2	2	1	1	1	c	c	c
1429	Piskapahari	331230	339.1	682	132	1	1	a	a	a	c		
1430	Pijhati	331231	467.8	1537	302	3	2	a	a	a	c	c	c
1431	Juri	331232	355.3	1410	259	2	1	a	a	a	c	c	c
1432	Korang	331233	406.7	2191	400	2	2	a	a	a	c	c	c
1433	Khukhramura	331234	316.1	1529	285	1	1	1	1	1	c	c	c
1434	Korarya	331235	683.9	2198	455	2	2	1	b	b	c	c	c
1435	Puara	331236	658.4	3900	676	4	3	1	1	1	c	c	c
1436	Sadpuara	331237	239.6	976	159	1	1	a	a	a	c	c	c
Block T O T A L :			37504.3	154736	28868	164	156	31	13	8	1	0	0

- Village Directory

(As in 2009)

le. (If not available within the : < 5 Kms, b for 5-10 Kms and c cility is available is given).						Number of Medical Amenities available. (If not available within the village , the distance range code viz; a for < 5 Kms, b for 5-10 Kms and c for 10+ kms of nearest place where facility is available is given).						Name of Village	Serial Number				
Management institute (MI)	Polytechnic (Pt)	Vocational training school /ITI	Non-formal training centre (NFTC)	Special school for disabled (SSD)	Others (specify)	Community health centre (CHC)	Primary health centre (PHC)	Primary health sub centre (PHS)	Maternity and child welfare centre (MCW)	T.B. clinic (TBC)	Hospital-allopathic (HA)			Hospital-alternative medicine (HO)	Dispensary (D)	Veterinary hospital (VH)	Mobile health clinic (MHC)
15	16	17	18	19	20	21	22	23	24	25	26	27	28	29	30	31	
c				c		c	c	1	c	c	c	c	c	c		Satra	1423
						a	a		c	c	c	c	c		c	Ibirkola Alias Misirdi	1424
	c			c		1										Patuara	1425
c	c	c		c		c	b	a	c	c	c	c	c	c	c	Dhanara	1426
c	c	c		c		c	a	a	c	c	c	c	c	c	c	Siridi	1427
c	c	1		c		c		1	c	c	c	c	c	c	c	Kantadi	1428
	c			c			a	a	c	c	a			a		Piskapahari	1429
c	c	a		c		c		1	a	c	c	c	c	c	c	Pijhati	1430
c	c	a		c		c		1	a	c	c	c	c	c	c	Juri	1431
c	c	a		c		c		1	a	c	c	c	c	c	c	Korang	1432
c	c	1	c	c		c		a	c	c	c	c	c	c	c	Khukhramura	1433
c	c	b	c	c		c	b		1	c	c	b	a	c		Korarya	1434
c	c	a	c	c		c	a		2	c	c	c	c	c		Puara	1435
c	c	b	c	c		c	a	a	c	c	c	c	c	c	c	Sadpuara	1436
0	0	3	0	0	0	2	5	19	0	0	0	0	4	3	0	1 : Block T O T A L	

Serial Number	Name of Village	Number of Non-Government Medical Amenities available.							Availability of drinking water - Yes / No							
		Charitable non Govt. hospital/Nursing home.	Medical practitioner with MBBS Degree	Medical practitioner with other degree	Medical practitioner with no degree	Traditional practitioner and faith healer .	Medicine Shop	Others	Tap water (Treated/Untreated)	Well water (Covered / Uncovered well)	Hand Pump	Tube wells / Bore well	Spring	River / Canal	Tank / Pond / Lake	Others
1	2	32	33	34	35	36	37	38	39	40	41	42	43	44	45	46
1423	Satra	0	0	0	0	5	0	0	No	Yes	No	Yes	No	Yes	Yes	No
1424	Ibirkola Alias Misirdi	0	0	0	2	0	1	0	No	Yes	No	No	No	No	Yes	No
1425	Patuara	0	0	0	0	0	0	0	No	Yes	No	Yes	No	No	Yes	No
1426	Dhanara	0	0	0	1	2	0	0	No	Yes	No	Yes	No	No	Yes	No
1427	Siridi	0	0	0	0	1	0	0	No	Yes	No	Yes	No	No	Yes	No
1428	Kantadi	0	0	0	3	3	0	0	No	Yes	Yes	No	No	No	Yes	No
1429	Piskapahari	0	0	0	0	0	0	0	No	Yes	No	Yes	No	No	Yes	No
1430	Pijhati	0	0	0	0	4	1	0	No	Yes	Yes	No	No	No	Yes	No
1431	Juri	0	0	0	0	3	0	0	No	Yes	Yes	No	No	No	Yes	No
1432	Korang	0	0	0	0	5	0	0	No	Yes	Yes	No	No	No	Yes	No
1433	Khukhramura	0	0	0	2	1	0	0	No	Yes	Yes	No	No	No	Yes	No
1434	Korarya	0	0	0	1	0	0	0	No	Yes	No	Yes	No	No	Yes	No
1435	Puara	0	0	0	0	0	0	0	No	Yes	No	Yes	No	No	Yes	No
1436	Sadpuara	0	0	0	1	0	1	0	No	Yes	No	Yes	No	No	Yes	No
Block T O T A L :		0	0	23	45	150	12	0	6	75	30	55	0	47	64	1

Availability of toilet & others Yes / No				Communication and transport facilities (If amenities available code -Yes is given except for Village Pin Code ,If not available within the village , the distance range code viz; a for < 5 Kms, b for 5-10 Kms and c for 10+ kms of nearest place where facility is available is given).								
Community toilet including bath.	Community toilet excluding bath.	Rural sanitary mart or sanitary hardware outlet available near the village.	Community bio- gas or recycle of waste for productive use.	Post office(PO)	Sub post office (SPO)	Post & Telegraph office (P&TO)	Village Pin Code	Telephones (Land lines)	Public call office (PCO)	Mobile phone coverage	Name of Village	Serial Number
47	48	49	50	51	52	53	54	55	56	57	2	1
No	No	Yes	No	Yes	c	c	723154	c	b	Yes	Satra	1423
No	No	No	No	a	c	c	723101	c	b	Yes	Ibirkola Alias Misirdi	1424
No	No	No	No	Yes	a	c	723153	b	b	Yes	Patuara	1425
No	No	No	No	b	b	c	723153	c	b	Yes	Dhanara	1426
No	No	No	No	a	a	c	723153	a	c	Yes	Siridi	1427
No	No	No	No	Yes	Yes	c	723153	c	c	Yes	Kantadi	1428
No	No	No	No	a	a	c	723153	a	b	Yes	Piskapahari	1429
No	No	No	No	a	a	c	723153	c	c	Yes	Pijhati	1430
No	No	No	No	a	a	c	723153	c	c	Yes	Juri	1431
No	No	No	No	a	a	c	723153	c	b	Yes	Korang	1432
No	No	No	No	Yes	Yes	c	723153	c	b	Yes	Khukhramura	1433
No	No	No	No	b	a	c	723153	b	b	Yes	Korarya	1434
No	No	No	No	a	Yes	c	723153	c	b	Yes	Puara	1435
No	No	No	No	b	a	c	723153	c	b	Yes	Sadpuara	1436
0	0	17	1	10	13	0	94	5	4	91	: Block TOTAL	

Communication and transport facilities (If amenities available code -Yes is given except for Village Pin Code ,If not available within the village , the distance range code viz; a for < 5 Kms, b for 5-10 Kms and c for 10+ kms of nearest place where facility is available is given).													Village connected to highway (If amenities available code viz; a for < 5 Kms, b for 5-10 Kms and c for 10+ kms of nearest place where facility is available is given).			
Serial Number	Name of Village	Internet cafes/ Common service centre (CSC)	Private courier facility	Bus service (Public & Private)	Railway stations	Auto/Modified Autos	Taxis and Vans	Tractors	Cycle-pulled rickshaws(Manual & Machine driven)	Carts driven by animals	Sea /River ferry service	Connected to national highway(NH)	Connected to state highway(SH)	Connected to major district road (MDR)	Connected to others district road	Pucca roads
1	2	58	59	60	61	62	63	64	65	66	67	68	69	70	71	72
1423	Satra	c	a	a	c	Yes	Yes	Yes	Yes	Yes	c	b	c	Yes	a	a
1424	Ibirkola Alias Misirdi	c	a	Yes	c	b	a	b	Yes	Yes	c			b	Yes	Yes
1425	Patuara	b	b	a	c	Yes	a	Yes	Yes	Yes	c	a				a
1426	Dhanara	c	a	Yes	b	b	b	b	b	Yes	c	Yes	c	b		b
1427	Siridi	c	a	a	a	a	a	Yes	a	Yes	c	a	c	a	b	a
1428	Kantadi	c	Yes	Yes	Yes	Yes	Yes	Yes	Yes	Yes	c	Yes	c	c	b	Yes
1429	Piskapahari	b	b	a	b	b	a	b	Yes	Yes	c					a
1430	Pijhati	c	a	a	a	c	a	Yes	Yes	Yes	c	Yes	c	c	b	b
1431	Juri	c	a	a	a	a	Yes	a	Yes	Yes	c	a	c	b	c	a
1432	Korang	c	a	Yes	a	c	a	Yes	Yes	Yes	c	Yes	c	b	c	a
1433	Khukhramura	c	a	Yes	a	Yes	Yes	Yes	Yes	Yes	c		c	b	b	Yes
1434	Korarya	b	a	a	b	a	a	Yes	Yes	Yes	c	b	c	a	a	Yes
1435	Puara	c	a	a	a	c	Yes	Yes	Yes	Yes	c	a	c	b	b	Yes
1436	Sadpuara	b	a	a	b	c	Yes	Yes	Yes	Yes	c	b	c	a	b	Yes
Block T O T A L :		1	2	26	1	14	21	49	54	70	2	4	0	18	9	19

ys,village roads, banks & credit societies :-Yes is given, If not available within the code viz; a for <5 Kms, b for 5-10 Kms place where facility is available is given).														Availability of miscellaneous facilities (If amenities available code -Yes is given, If not available within the village , the distance range code viz; a for < 5 Kms, b for 5-10 Kms and c for 10+ kms of nearest place where facility is available is given).		
Kutchcha roads	Water bounded macadam(WBM) roads	Navigable waterway (river/canal)(NW)	Footpaths (FP)	Commercial & Co-operative Banks	ATM	Agricultural Credit Societies	Self-Help Group (SHG)	Public distribution system (PDS) shop	Mandis / Regular market	Weekly Haat	Agricultural marketing society	Integrated Child Development Scheme (Nutritional Centres)	Anganwadi Centre (Nutritional Centres)	Others (Nutritional Centres)	Name of Village	Serial Number
73	74	75	76	77	78	79	80	81	82	83	84	85	86	87	2	1
Yes	Yes		a	c	c	Yes	Yes	c	Yes	Yes	Yes	Yes	Yes	Yes	Satra	1423
Yes		Yes	b	c	c	Yes	Yes	c	Yes	Yes	Yes	Yes	Yes	Yes	Ibirkola Alias Misirdi	1424
Yes					c	Yes	Yes	c	a	Yes	Yes	Yes	Yes	Yes	Patuara	1425
Yes	c	Yes	b	c	c	Yes	Yes	c	b	c	Yes	c	Yes	Yes	Dhanara	1426
Yes	c	Yes	a	c	c	Yes	a	c	a	c	Yes	c	Yes	Yes	Siridi	1427
Yes	c	Yes	Yes	c	c	Yes	Yes	Yes	Yes	c	Yes	Yes	Yes	Yes	Kantadi	1428
Yes					c	Yes	Yes	c	Yes	Yes	Yes	Yes	Yes	Yes	Piskapahari	1429
Yes	a	a	Yes	a	c	c	Yes	Yes	c	a	c	Yes	Yes	Yes	Pijhati	1430
Yes	a	a	Yes	a	c	c	Yes	Yes	c	a	c	Yes	Yes	Yes	Juri	1431
Yes	a	a	Yes	a	c	c	Yes	Yes	c	a	c	Yes	Yes	Yes	Korang	1432
Yes	c	Yes	b	c	c	Yes	Yes	Yes	a	c	Yes	c	Yes	Yes	Khukhramura	1433
Yes	b	a	Yes	b	c	c	Yes	Yes	c	b	c	Yes	Yes	Yes	Korarya	1434
Yes	b	c	Yes	a	c	c	Yes	Yes	c	b	c	Yes	c	Yes	Puara	1435
Yes	b	c	Yes	b	c	c	Yes	Yes	c	b	c	Yes	Yes	Yes	Sadpuara	1436
66	15	2	45	5	0	0	85	64	7	33	65	94	90	95	: Block T O T A L	

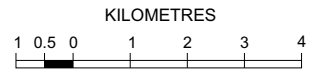
Availability of miscellaneous facilities (If amenities available code -Yes is given, If not available within the village , the distance range code viz; a for < 5 Kms, b for 5-10 Kms and c for 10+ kms of nearest place where facility is available is given).												Availability of electricity (Yes/No)			
Serial Number	Name of Village	ASHA (Accredited Social Health Activist)	Community centre with/without TV	Sports Field,	Sports Club / Recreation Centre	Cinema / Video Hall	Public Library	Public Reading Room	Newspaper Supply	Assembly Polling station	Birth & Death Registration Office	Power Supply for Domestic Use (ED)	Power Supply for Agricultural Use (EAG)	Power Supply for Commercial Use (EC)	Power Supply for All Uses (EA)
1	2	88	89	90	91	92	93	94	95	96	97	98	99	100	101
1423	Satra	Yes	Yes	Yes	Yes	Yes	Yes	Yes	Yes	Yes	a	Yes	No	No	No
1424	Ibirkola Alias Misirdi	Yes	Yes	Yes	Yes	Yes	Yes	Yes	Yes	Yes	Yes	Yes	No	No	No
1425	Patuara	Yes	Yes	Yes	Yes	Yes	Yes	Yes	Yes	Yes	Yes	Yes	No	Yes	No
1426	Dhanara	Yes	c	b	c	b	b	b	b	Yes	b	Yes	No	Yes	No
1427	Siridi	Yes	c	a	c	a	a	a	a	Yes	a	Yes	No	No	No
1428	Kantadi	Yes	Yes	Yes	Yes	Yes	Yes	Yes	Yes	Yes	a	Yes	No	Yes	No
1429	Piskapahari	Yes	Yes	Yes	Yes	Yes	Yes	Yes	Yes	Yes	Yes	Yes	No	No	No
1430	Pijhati	Yes	Yes	Yes	a	a	a	a	Yes	Yes	a	Yes	No	No	No
1431	Juri	Yes	Yes	Yes	a	a	a	a	Yes	Yes	a	Yes	No	No	No
1432	Korang	Yes	Yes	Yes	a	a	a	a	Yes	Yes	a	Yes	No	No	No
1433	Khukhramura	Yes	c	a	a	Yes	Yes	Yes	Yes	Yes	a	Yes	No	Yes	No
1434	Korarya	Yes	c	c	c	b	b	b	Yes	b	b	Yes	Yes	Yes	Yes
1435	Puara	Yes	c	c	c	c	a	a	Yes	a	a	Yes	Yes	Yes	Yes
1436	Sadpuara	a	c	c	c	b	b	b	Yes	b	b	Yes	Yes	Yes	Yes
Block T O T A L :		79	76	61	62	40	37	55	71	75	32	92	11	27	8

Nearest Town		Land Use								
		Area under different types of land use (in hectares rounded up to one decimal place)								
Name	Distance range code i.e. a for < 5 Kms, b for 5-10 Kms and c for 10+ kms .	Forests	Area under Non-agricultural Uses	Barren and Un-cultivable land	Permanent Pastures and Other Grazing Lands	Land Under Miscellaneous Tree Crops etc.	Culturable Waste Land	Name of Village	Serial Number	
102	103	104	105	106	107	108	109	2	1	
PURULIA	c	3.5	37.2	0	0	0	108.1	Satra	1423	
BOKORA	c	0	68.8	0	0	0	54.3	Ibirkola Alias Misirdi	1424	
TATA	c	0	22.4	0	0	0	65.8	Patuara	1425	
PURULIA	c	0	21.4	0	0	0	10.2	Dhanara	1426	
BOKARO	c	0	9.4	0	0	0	6.2	Siridi	1427	
PURULIA	c	0	10.7	0	0	0	80.2	Kantadi	1428	
TATA	c	5.2	63.9	0	0	0	72.6	Piskapahari	1429	
TATA	c	0	141.4	0	0	0	107.1	Pijhati	1430	
TATA	c	0	167.7	0	0	0	67.5	Juri	1431	
TATANAGAR	c	0	147.8	0	0	0	80.2	Korang	1432	
TATAJAMSHEDP	c	0	121.6	0	0	0	21.3	Khukhramura	1433	
TATA	c	0	159.6	0	0	0	60.7	Korarya	1434	
PURULIA	c	15.2	122.1	0	0	0	40.8	Puara	1435	
TATAJAMSHEDP	c	0	52.9	0	0	0	34.4	Sadpuara	1436	
0	0	5545	4732.6	0	0	0	4674.7	: Block T O T A L		

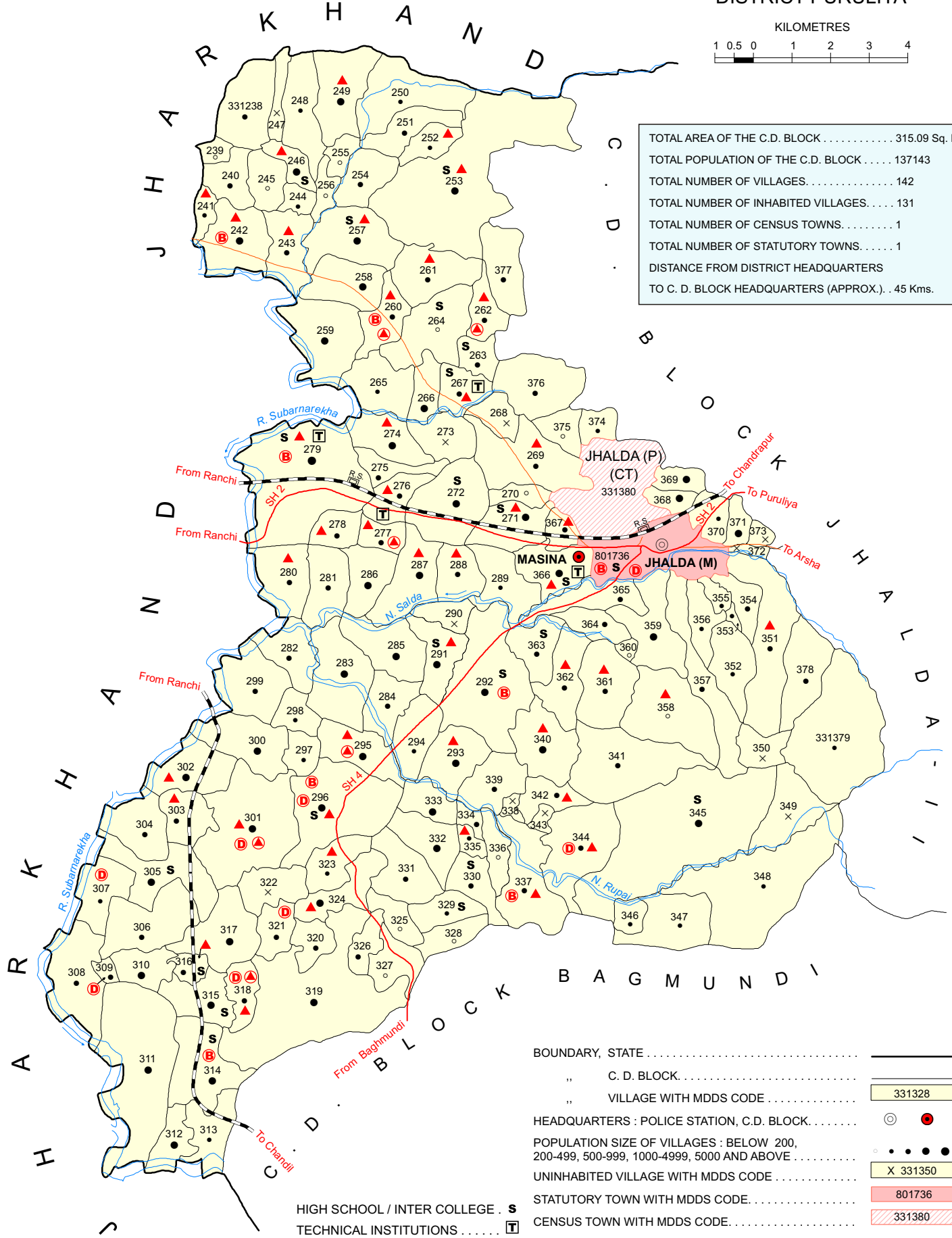
Land Use											
Area under different types of land use (in hectares rounded up to one decimal place)							Area irrigated by source (in hectare).				
Serial Number	Name of Village	Fallow lands other than current fallows	Current Fallows	Net Area Sown	Total Irrigated Land Area	Total Un-irrigated Land Area	Canals (C)	Wells/Tube-wells(W/TW)	Tanks/Lakes(T/L)	Water Falls(WF)	Others(O)
1	2	110	111	112	113	114	115	116	117	118	119
1423	Satra	0	0	1329.5	17.2	1312.2	0	0	17.2	0	0
1424	Ibirkola Alias Misirdi	0	0	372.2	28.3	343.9	0	0	28.3	0	0
1425	Patuara	0	0	524.5	14.2	510.3	14.2	0	0	0	0
1426	Dhanara	0	0	231.5	7.2	224.2	0	0	7.2	0	0
1427	Siridi	0	0	153.1	7	146.1	0	0	7	0	0
1428	Kantadi	0	0	431.1	8	423.1	0	0	8	0	0
1429	Piskapahari	0	0	197.5	2.2	195.2	2.2	0	0	0	0
1430	Pijhati	0	0	219.4	0	219.4	0	0	0	0	0
1431	Juri	0	0	120.1	0	120.1	0	0	0	0	0
1432	Korang	0	0	178.7	87.2	91.5	0	0	39.5	0	47.7
1433	Khukhramura	0	0	173.2	100.1	73	0	0	3.2	0	96.9
1434	Korarya	0	0	463.6	16.2	447.4	0	0	16.2	0	0
1435	Puara	0	0	480.3	25.2	455.1	0	5	20.2	0	0
1436	Sadpuara	0	0	152.3	38.5	113.8	0	0	0	0	38.5
Block T O T A L :		0	0	22552	4094.9	18457	1840.5	31.1	1930.9	0	

Name of three most important commodities manufactured			Name of Village	Serial Number
First	Second	Third		
120	121	122	2	1
			Satra	1423
			Ibirkola Alias Misirdi	1424
			Patuara	1425
			Dhanara	1426
			Siridi	1427
			Kantadi	1428
			Piskapahari	1429
			Pijhati	1430
			Juri	1431
			Korang	1432
			Khukhramura	1433
			Korarya	1434
			Puara	1435
			Sadpuara	1436
			: Block T O T A L	

INDIA
WEST BENGAL
C. D. BLOCK JHALDA - I
DISTRICT PURULIYA



TOTAL AREA OF THE C.D. BLOCK	315.09 Sq. Kms.
TOTAL POPULATION OF THE C.D. BLOCK	137143
TOTAL NUMBER OF VILLAGES	142
TOTAL NUMBER OF INHABITED VILLAGES	131
TOTAL NUMBER OF CENSUS TOWNS	1
TOTAL NUMBER OF STATUTORY TOWNS	1
DISTANCE FROM DISTRICT HEADQUARTERS TO C. D. BLOCK HEADQUARTERS (APPROX.) . . . 45 Kms.	



BOUNDARY, STATE	—
.. C. D. BLOCK	—
.. VILLAGE WITH MDDS CODE	331328
HEADQUARTERS : POLICE STATION, C.D. BLOCK	⊙ ●
POPULATION SIZE OF VILLAGES : BELOW 200, 200-499, 500-999, 1000-4999, 5000 AND ABOVE	○ ● ● ● ●
UNINHABITED VILLAGE WITH MDDS CODE	X 331350
STATUTORY TOWN WITH MDDS CODE	801736
CENSUS TOWN WITH MDDS CODE	331380
STATE HIGHWAY	SH 2
IMPORTANT METALLED ROADS	R.S.
RAILWAY LINE WITH STATION, BROAD GAUGE	—
RIVER AND STREAM	—

- HIGH SCHOOL / INTER COLLEGE . **S**
- TECHNICAL INSTITUTIONS **T**
- BANK **B**
- DISPENSARY **D**
- PRIMARY HEALTH CENTRE **A**
- OTHER MEDICAL SERVICES **▲**

C.D. Block Jhalda-I excludes all statutory towns.

Alphabetical List of Villages

Name of the CD Block : Jhalda-I

CD Block Code (2011) : 0237

Sl. No.	Name of the Village	PLCN 2001	MDDS PLCN 2011
1	2	3	4
1	Adaldi	02504700	331347
2	Adhikaridi	02493900	331239
3	Akahara	02503300	331333
4	Ankura	02497700	331277
5	Arjundi	02505300	331353
6	Baddi	02495600	331256
7	Badgaon	02495100	331251
8	Badgram	02506700	331367
9	Bagbinda	02505100	331351
10	Bandi	02502900	331329
11	Bandi Alias Jagannathdi	02498000	331280
12	Bandulahar	02495800	331258
13	Bangasur	02504900	331349
14	Banriyapilai	02499000	331290
15	Bansa	02497200	331272
16	Bara Ganta	02507800	331377
17	Bara Phuhara	02503500	331335
18	Barabakad	02495500	331255
19	Bargram	02507100	331370
20	Benga	02498600	331286
21	Betad	02500700	331307
22	Bhakuyadi	02501200	331312
23	Bhusudi	02501300	331313
24	Birudi	02499500	331295
25	Bisiria	02500300	331303
26	Brajapur	02494200	331242
27	Buribir	02497800	331278
28	Chak Kerayari	02500800	331308
29	Chamardag	02497500	331275
30	Chandai	02500000	331300
31	Chandamosina	02498300	331283
32	Chatumghutu	02505900	331359
33	Chaupad	02498100	331281
34	Chhota Phuhara	02503000	331330
35	Chhoto Bakad	02494900	331249

Alphabetical List of Villages

Name of the CD Block : Jhalda-I

CD Block Code (2011) : 0237

Sl. No.	Name of the Village	PLCN 2001	MDDS PLCN 2011
1	2	3	4
36	Chhoto Ganja	02496200	331262
37	Danrda	02507200	331371
38	Darpa	02499900	331299
39	Digardi	02493800	331238
40	Dulla	02503900	331339
41	Dulmi	02501700	331317
42	Dumardi	02496600	331266
43	Dumaria	02507000	331369
44	Durgi	02507700	331376
45	Durgu	02501800	331318
46	Ganruburu Alias Brahmandi	02499700	331297
47	Garia	02495700	331257
48	Gatilaba	02505200	331352
49	Ghosra	02502800	331328
50	Ghutia	02495900	331259
51	Gokulnagar	02506500	331365
52	Gopalpur	02505700	331357
53	Gosaindi	02500600	331306
54	Guridi	02496500	331265
55	Hepad	02501100	331311
56	Hesatu	02494600	331246
57	Hesla	02501900	331319
58	Hurlung	02504300	331343
59	Ichag	02499200	331292
60	Ichatu	02494800	331248
61	Ilu	02500100	331301
62	Jalambili	02495200	331252
63	Jamlahar	02498400	331284
64	Jargo	02499600	331296
65	Jojuhatu	02504400	331344
66	Joratanr	02496800	331268
67	Kalma	02495300	331253
68	Kanrbandhi	02506000	331360
69	Kansra	02496900	331269
70	Karmadi	02502600	331326

Alphabetical List of Villages

Name of the CD Block : Jhalda-I

CD Block Code (2011) : 0237

Sl. No.	Name of the Village	PLCN 2001	MDDS PLCN 2011
1	2	3	4
71	Kashidi	02504200	331342
72	Keotia	02503600	331336
73	Kerawari	02497400	331274
74	Khalari	02502200	331322
75	Khamar	02504500	331345
76	Khatjuri	02497100	331271
77	Kiribera	02496100	331261
78	Krishnapur Alias Nutandi	02505500	331355
79	Kudagara	02495000	331250
80	Kudahatu	02507300	331372
81	Kudlum	02501500	331315
82	Kuki	02499300	331293
83	Kulajanga	02502300	331323
84	Kulajanga	02507600	331375
85	Kusi	02500500	331305
86	Kutidih	02506300	331363
87	Lakshudi	02504600	331346
88	Latar	02498900	331289
89	Madhupur	02494000	331240
90	Magha	02498200	331282
91	Mahadebpur	02507500	331374
92	Mahakudar	02505600	331356
93	Mahatamara	02496000	331260
94	Maru	02498700	331287
95	Masina	02506600	331366
96	Mathari	02503200	331332
97	Merend	02496700	331267
98	Mesya	02499400	331294
99	Metyala	02498800	331288
100	Muradi	02494500	331245
101	Nawagar	02508000	331379
102	Nayadi	02500200	331302
103	Nayadi Alias Koradi	02501000	331310
104	Nutandi	02506400	331364
105	Olgara	02504100	331341

Alphabetical List of Villages

Name of the CD Block : Jhalda-I

CD Block Code (2011) : 0237

Sl. No.	Name of the Village	PLCN 2001	MDDS PLCN 2011
1	2	3	4
106	Ona	02506100	331361
107	Orddana	02504000	331340
108	Palma	02503400	331334
109	Panrri	02504800	331348
110	Paparu	02497300	331273
111	Paprahurum	02500400	331304
112	Paramura	02503800	331338
113	Pardi	02502000	331320
114	Pat Jhalda	02506900	331368
115	Patmadi	02507900	331378
116	Patradi	02501600	331316
117	Patub	02495400	331254
118	Pilai	02499100	331291
119	Piprajara	02494400	331244
120	Pokharia	02505000	331350
121	Postabera	02497000	331270
122	Pusti	02501400	331314
123	Putidi	02502100	331321
124	Raidi	02496300	331263
125	Rakshabera	02494700	331247
126	Sangramdi	02494100	331241
127	Saramba	02506200	331362
128	Sarjamhatu	02498500	331285
129	Serenaghathu	02499800	331298
130	Sharangdi	02502700	331327
131	Taldi	02496400	331264
132	Tanasi	02494300	331243
133	Tanasi	02505400	331354
134	Tarhad	02505800	331358
135	Tarkana	02507400	331373
136	Telidi	02502500	331325
137	Torang	02500900	331309
138	Tulin	02497900	331279
139	Turdag	02503100	331331
140	Udaysiru	02502400	331324

Alphabetical List of Villages

Name of the CD Block : Jhalda-I

CD Block Code (2011) : 0237

Sl. No.	Name of the Village	PLCN 2001	MDDS PLCN 2011
1	2	3	4
141	Uhatu	02503700	331337
142	Uhupiri	02497600	331276

Census of India 2011
Amenities and Land use

Serial Number	Name of Village	Location code no.	Total area of the village (in hectares rounded up to one decimal place)	Total population (2011 census)	Number of households (2011 census)	Number of educational amenities available in village, the distance range code viz; a for 0-5 kms, b for 5-10 kms, c for 10+ kms of nearest place where facility is available							
						Pre-Primary school (PP)	Primary school (P)	Middle school (M)	Secondary School (S)	Senior Secondary school (SS)	Degree college of arts, science & commerce (ASC)	Engineering college(EC)	Medical college (MC)
1	2	3	4	5	6	7	8	9	10	11	12	13	14

Name of District:-Puruliya

Name of CD Block:-Jhalda - I

1437	Digardi	331238	267.9	716	179	1	1	a	a	c	c		
1438	Adhikaridi	331239	62.2	61	11	a	a	b	b	c	c		
1439	Madhupur	331240	130.8	902	191	1	1	a	b	c	c		
1440	Sangramdi	331241	56.4	355	73	1	1	a	b	c	c	c	c
1441	Brajapur	331242	282.6	1271	273	1	1	1	b	b	c	c	c
1442	Tanasi	331243	189.1	903	189	1	1	a	a	c	c	c	c
1443	Piprajara	331244	54.1	301	57	1	1	a	a	a	c	c	c
1444	Muradi	331245	114.6	60	6	a	a	a	a	a	c	c	c
1445	Hesatu	331246	105.3	1386	307	1	1	1	1	1	c	c	c
1446	Rakshabera	331247	64.4	0	0								
1447	Ichatu	331248	242.9	441	95	1	1	b	a	c	c	c	c
1448	Chhoto Bakad	331249	283	1243	259	1	1	a	a	a	c	c	c
1449	Kudagara	331250	331.2	205	45	1	1	a	a	a	c	c	c
1450	Badgaon	331251	168.6	594	122	1	1	a	a	a	a		
1451	Jalambili	331252	119	276	59	1	1	a	b	c	c	c	c
1452	Kalma	331253	1074.7	2536	524	4	4	1	1	1	c	c	c
1453	Patub	331254	150.7	611	125	c	a		1	a	b	c	c
1454	Barabakad	331255	74.1	184	39	1	1	a	a	b	c		
1455	Baddi	331256	54.5	195	39	1	1	a	a	a	c	c	c
1456	Garia	331257	305.1	1726	334	2	2		1	b	c	c	c
1457	Bandulahar	331258	219.5	1043	176	1	1	1	a	a	b		
1458	Ghutia	331259	338.8	2280	403	2	2	b	b	b	c	c	c
1459	Mahatamara	331260	155	963	194	b	a	a	a	a	c	c	c
1460	Kiribera	331261	242.1	752	146	1	1	a	a	b	c	c	c
1461	Chhoto Ganja	331262	113.7	622	119	1	1	b	a	c	c	c	c
1462	Raidi	331263	90.1	737	156	2	1	1	1	1	b	c	c
1463	Taldi	331264	305.8	81	19	2	1	1	1	1	b	c	c
1464	Guridi	331265	224.6	415	71	1	1	a	a	a	b	c	c
1465	Dumardi	331266	121.9	1184	241	2	2		a	a	b		c
1466	Merend	331267	126.6	759	161	1	1	1	1	1	b	c	c
1467	Joratanr	331268	96	0	0								
1468	Kansra	331269	375.8	936	191	1	1	a	a	a	b	c	c
1469	Postabera	331270	81.5	198	41			a	a	a	b	c	c
1470	Khatjuri	331271	191.5	1400	290	1	1		1	a	b		
1471	Bansa	331272	326.6	1101	225	1	1	1	1	1	b	c	c
1472	Paparu	331273	163	0	0								
1473	Kerawari	331274	184.2	1145	243	1	1	a	a	a	c		
1474	Chamardag	331275	108.1	607	122	1	1	a	a	a	b		
1475	Uhupiri	331276	130.7	738	151	2	1	1			b		
1476	Ankura	331277	89.3	601	126	1	1	a	a	a	b	c	c

- Village Directory

(As in 2009)

le. (If not available within the : < 5 Kms, b for 5-10 Kms and c cility is available is given).															Number of Medical Amenities available. (If not available within the village , the distance range code viz; a for < 5 Kms, b for 5-10 Kms and c for 10+ kms of nearest place where facility is available is given).															Name of Village	Serial Number
Management institute (MI)	Polytechnic (Pt)	Vocational training school /ITI	Non-formal training centre (NFTC)	Special school for disabled (SSD)	Others (specify)	Community health centre (CHC)	Primary health centre (PHC)	Primary health sub centre (PHS)	Maternity and child welfare centre (MCW)	T.B. clinic (TBC)	Hospital-allopathic (HA)	Hospital-alternative medicine (HO)	Dispensary (D)	Veterinary hospital (VH)	Mobile health clinic (MHC)	Family welfare centre (FWC)															
15	16	17	18	19	20	21	22	23	24	25	26	27	28	29	30	31	2	1													

Location CodeNo:-340

Location CodeNo:-0237

c	c					c	b	a	c	a	c	c	c		a		Digardi	1437
	c	c				c	c	b	c		c	c	c	c	c	c	Adhikaridi	1438
		c	c			c	c	a	c	c	c	c	c	b	c	c	Madhupur	1439
c	c	c		c		c	b	a		1 a	c			b		c	Sangramdi	1440
	c	b	c			c	b		1	1	1 c			b	c	c	Brajapur	1441
c	c	b	c	c		c	b	a	c	a	c	c	c	c	c	1	Tanasi	1442
c	b					c	b	a	a	a	c			b			Piprajara	1443
c	c	c		c		c	b	a	a	a	c			c	c	c	Muradi	1444
	c	b	c	c			b	b			1 c		c	c			Hesatu	1445
																	Rakshabera	1446
	c	b	c	c		a	b	b			c		c	c			Ichatu	1447
c	c	c		c		c	b	a		1	1 c			c	c	c	Chhoto Bakad	1448
c	c	c		c		c	b	a	a	a	c			c	c	c	Kudagara	1449
c	a			1		a	a	a	a	a	a			a			Badgaon	1450
	c	c		c		c			1	1 c	c	c	b	b	b	c	Jalambili	1451
c	c	c		c		c	a	b	c	b	c	c	c		c	1	Kalma	1452
c	c	b	b			c	a	c	a		c		c	c			Patub	1453
	c					c	b	c	a		c	c	c	c	c	c	Barabakad	1454
c	c	b		c		c	b	a	a	a	c			b	c	c	Baddi	1455
c	c	c	c	c		c	c		1		1 c			c		c	Garia	1456
c	c	a	b	c			b	a	b	a	b			a	b	b	Bandulahar	1457
c	c	c	c	c		c	a	a	c	c	c	c	c	c	c	c	Ghutia	1458
c	c	b		c		12	1			2	1	1			1	1	Mahatamara	1459
c	c	c		c		c	a	b	c	b	c	c	c	c			1 Kiribera	1460
c	c	b		c		1	1	1	b	b		1	1 c		1	c	Chhoto Ganja	1461
c	c	a		c		b	b	b	b	b	a	b	b	a	b	a	Raidi	1462
c	c	a		c		b	b	b	b	b	a	b	b	a	b	a	Taldi	1463
c	c	a	a	c		b	b	a	a	b	b	c	b	c	b	b	Guridi	1464
	c	b		c		b		a	a	b	b	b	b	a	b	b	Dumardi	1465
c	c		1	c		c	a	a		1 b	b		a	c	b	b	Merend	1466
																	Joratanr	1467
c	c	a		c		a	a		1	1 c	a	a	a	a		a	Kansra	1468
c	c	a	c	c			a	a	a	c	a	a	a	b		a	Postabera	1469
	c	a				a	b		1	1	1 a			b			Khatjuri	1470
c	b	c	c			b	a	a	b	b	a			b		b	Bansa	1471
																	Paparu	1472
c	c	a		c		c	b	b	c	c		c	a		c		Kerawari	1473
c	c	a		c			b		a	c	b		b	a		b	Chamardag	1474
	c	a				2 b	a			b				a			Uhupiri	1475
c	c	b		c		c	b	a	b	b	b	c	b	a		b	Ankura	1476

Serial Number	Name of Village	Number of Non-Government Medical Amenities available.							Availability of drinking water - Yes / No							
		Charitable non Govt. hospital/Nursing home.	Medical practitioner with MBBS Degree	Medical practitioner with other degree	Medical practitioner with no degree	Traditional practitioner and faith healer .	Medicine Shop	Others	Tap water (Treated/Untreated)	Well water (Covered / Uncovered well)	Hand Pump	Tube wells / Bore well	Spring	River / Canal	Tank / Pond / Lake	Others
1	2	32	33	34	35	36	37	38	39	40	41	42	43	44	45	46

1437	Digardi	0	0	0	0	0	0	0	No	Yes	No	Yes	No	No	Yes	No
1438	Adhikaridi	0	0	0	0	0	0	0	No	Yes	No	No	No	No	Yes	No
1439	Madhupur	0	0	0	0	0	0	0	No	Yes	No	Yes	No	No	Yes	No
1440	Sangramdi	0	0	0	0	0	0	0	No	Yes	No	No	No	No	No	No
1441	Brajapur	0	0	1	2	0	1	0	No	Yes	No	Yes	No	No	Yes	No
1442	Tanasi	0	0	0	0	0	0	0	No	Yes	No	Yes	No	Yes	Yes	No
1443	Piprajara	0	0	0	1	0	0	0	No	Yes	No	Yes	No	No	Yes	No
1444	Muradi	0	0	0	0	0	0	0	No	Yes	Yes	No	No	No	Yes	No
1445	Hesatu	0	0	0	0	0	0	0	No	Yes	Yes	Yes	No	No	Yes	No
1446	Rakshabera															
1447	Ichatu	0	0	0	0	0	0	0	No	Yes	No	Yes	No	No	Yes	No
1448	Chhoto Bakad	0	0	0	1	0	0	0	No	Yes	Yes	No	No	No	Yes	No
1449	Kudagara	0	0	0	1	0	0	0	No	Yes	No	No	No	No	Yes	No
1450	Badgaon	0	0	0	0	0	0	0	No	Yes	Yes	Yes	No	No	Yes	No
1451	Jalambili	0	0	0	0	0	0	0	No	Yes	No	No	No	No	Yes	No
1452	Kalma	0	0	0	0	0	0	0	No	Yes	Yes	No	No	No	Yes	No
1453	Patub	0	0	0	1	0	0	0	No	Yes	No	Yes	No	No	Yes	No
1454	Barabakad	0	0	0	1	0	0	0	No	Yes	No	No	No	No	Yes	No
1455	Baddi	0	0	0	1	0	0	0	No	Yes	Yes	No	No	Yes	Yes	No
1456	Garia	0	0	0	1	0	0	0	No	Yes	Yes	No	No	No	Yes	No
1457	Bandulahar	0	0	0	2	1	1	0	No	Yes	Yes	Yes	No	No	Yes	No
1458	Ghutia	0	0	0	0	2	0	0	No	Yes	Yes	No	No	Yes	Yes	No
1459	Mahatamara	0	0	0	0	0	0	0	No	Yes	Yes	Yes	No	Yes	Yes	No
1460	Kiribera	0	0	0	0	0	0	0	No	Yes	Yes	No	No	No	Yes	No
1461	Chhoto Ganja	0	0	0	2	0	0	0	No	Yes	Yes	No	No	Yes	Yes	No
1462	Raidi	0	0	0	0	0	0	0	No	Yes	Yes	Yes	No	Yes	Yes	No
1463	Taldi	0	0	0	0	0	0	0	No	Yes	Yes	No	No	Yes	Yes	No
1464	Guridi	0	0	0	0	0	0	0	No	Yes	Yes	No	No	Yes	Yes	No
1465	Dumardi	0	0	0	0	0	0	0	No	Yes	No	Yes	No	Yes	Yes	No
1466	Merend	0	0	0	0	0	0	0	No	Yes	Yes	No	No	Yes	Yes	No
1467	Joratanr															
1468	Kansra	0	0	0	0	0	0	0	No	Yes	No	Yes	No	No	Yes	No
1469	Postabera	0	0	0	0	0	0	0	No	Yes	Yes	No	No	No	Yes	No
1470	Khatjuri	0	0	0	0	0	0	0	No	Yes	No	Yes	No	No	Yes	No
1471	Bansa	0	0	0	0	0	0	0	No	Yes	Yes	No	No	No	Yes	No
1472	Paparu															
1473	Kerawari	0	0	0	0	0	0	0	No	Yes	Yes	No	No	Yes	Yes	No
1474	Chamardag	0	0	0	0	0	0	0	No	Yes	No	No	No	No	Yes	No
1475	Uhupiri	0	0	0	0	0	0	0	No	No	Yes	No	No	No	No	No
1476	Ankura	0	0	0	0	0	0	0	No	Yes	No	No	No	No	Yes	No

Availability of toilet & others Yes / No				Communication and transport facilities (If amenities available code -Yes is given except for Village Pin Code ,If not available within the village , the distance range code viz; a for < 5 Kms, b for 5-10 Kms and c for 10+ kms of nearest place where facility is available is given).								
Community toilet including bath.	Community toilet excluding bath.	Rural sanitary mart or sanitary hardware outlet available near the village.	Community bio- gas or recycle of waste for productive use.	Post office(PO)	Sub post office (SPO)	Post & Telegraph office (P&TO)	Village Pin Code	Telephones (Land lines)	Public call office (PCO)	Mobile phone coverage	Name of Village	Serial Number
47	48	49	50	51	52	53	54	55	56	57	2	1

No	No	No	No	a	c	c	723202	c	c	b	Digardi	1437
No	No	No	No	b	c	c	723202	c	b	b	Adhikaridi	1438
No	No	No	No	a	c	c	723202	c	b	a	Madhupur	1439
No	No	No	No	b	c	c	723202	c	b	b	Sangramdi	1440
No	No	No	No	c	Yes	c	723202	c	Yes	Yes	Brajapur	1441
No	No	No	No	a	c	c		c	b	Yes	Tanasi	1442
No	No	No	No	c	a	c	723202	c	b	Yes	Piprajara	1443
No	No	No	No	c	a	c	723202	c	b	Yes	Muradi	1444
No	No	Yes	No	Yes	c	c	723202	c	b	Yes	Hesatu	1445
											Rakshabera	1446
No	No	Yes	No	c	a	c	723202	c	b	a	Ichatu	1447
No	No	No	No	c	a	c	723202	c	b	Yes	Chhoto Bakad	1448
No	No	No	No	c	a	c	723202	c	c	Yes	Kudagara	1449
No	No	No	No	a	a	c	723202	Yes	c	Yes	Badgaon	1450
No	No	No	No	c	a	c	723202	a	c	a	Jalambili	1451
No	No	No	No	Yes	c	c	723202	b	b	Yes	Kalma	1452
No	No	No	No	a	c	c	723202	c	c	Yes	Patub	1453
No	No	No	No	a	c	c	723202	c	b	Yes	Barabakad	1454
No	No	No	No	b	a	c	723202	c	b	Yes	Baddi	1455
No	No	No	No	c	Yes	c	723202	a	b	Yes	Garia	1456
No	No	No	No	a	a	b	723202	a	Yes	Yes	Bandulahar	1457
No	No	No	No	a	c	c	723202	a	b	Yes	Ghutia	1458
No	No	No	No	Yes	b	b	723202	b	Yes	Yes	Mahatamara	1459
No	No	No	No	a	c	c	723202	a	b	Yes	Kiribera	1460
No	No	No	No	a	c	c	723202	c	b	Yes	Chhoto Ganja	1461
No	No	No	No	a	b	b	723202	b	Yes	Yes	Raidi	1462
No	No	No	No	a	b	a	723202	a	Yes	b	Taldi	1463
No	No	No	No	a	a	b	723202	b	b	Yes	Guridi	1464
No	No	No	No	a	b	b	723202	b	b	Yes	Dumardi	1465
No	No	No	No	a		b	723202	b	b	Yes	Merend	1466
											Joratanr	1467
No	Yes	Yes	No	a	a	a	723202	a	b	Yes	Kansra	1468
No	No	No	No	b	b	b	723202	a	b	Yes	Postabera	1469
No	No	No	No	a	b	b	723202	a	b	a	Khatjuri	1470
No	No	No	No	a	b	a	723212	b	c	Yes	Bansa	1471
											Paparu	1472
No	No	No	No	a		c	723212	a	c	Yes	Kerawari	1473
No	No	No	No	a	a	b	723212	a	b	Yes	Chamardag	1474
No	No	No	No	a	a	b	723212	Yes	Yes	Yes	Uhupiri	1475
No	No	Yes	No	a	b	b	723212	a	c	Yes	Ankura	1476

Communication and transport facilities (If amenities available code -Yes is given except for Village Pin Code ,If not available within the village , the distance range code viz; a for < 5 Kms, b for 5-10 Kms and c for 10+ kms of nearest place where facility is available is given).											Village connected to highway (If amenities available code viz; a for < 5 Kms, b for 5-10 Kms and c for 10+ kms of nearest place where facility is available is given).					
Serial Number	Name of Village	Internet cafes/ Common service centre (CSC)	Private courier facility	Bus service (Public & Private)	Railway stations	Auto/Modified Autos	Taxis and Vans	Tractors	Cycle-pulled rickshaws(Manual & Machine driven)	Carts driven by animals	Sea /River ferry service	Connected to national highway(NH)	Connected to state highway(SH)	Connected to major district road (MDR)	Connected to others district road	Pucca roads
1	2	58	59	60	61	62	63	64	65	66	67	68	69	70	71	72

1437	Digardi	c	a	b	b	c	b	b	c	Yes	c	c	c	c	b	a
1438	Adhikaridi	c	a	b	b	c	c	b	c	Yes	c	c	c	c	b	a
1439	Madhupur	c	a	a	b	c	c	a	c	Yes	c	c	c	c	a	b
1440	Sangramdi	c	a	a	c	c	c	b	c	Yes	c	c	c	Yes	a	b
1441	Brajapur	c	a	a	c	Yes	Yes	Yes	c	Yes	c	c	c	Yes	Yes	Yes
1442	Tanasi	c	a	Yes	c	a	a	Yes	a	Yes	c	c	c	Yes	a	Yes
1443	Piprajara	c	a	a	c	c	c	Yes	c	Yes	c	c	c	c	c	a
1444	Muradi	c	a	a	c	c	c	Yes	c	Yes	c	c	c	c	c	Yes
1445	Hesatu	c	a	a	c	Yes	c	b	b	Yes	c	c	c	c	c	Yes
1446	Rakshabera															
1447	Ichatu	c	a	b	c	a	c	a	b	Yes	c	c	c	c	c	Yes
1448	Chhoto Bakad	c	a	b	c	c	c	Yes	c	Yes	c	c	c	c	c	a
1449	Kudagara	c	a	b	c	c	c	Yes	c	Yes	c	c	c	c	c	a
1450	Badgaon	a	a	Yes	c	b	Yes	Yes	Yes	Yes	c	c				Yes
1451	Jalambili	c	a	a	c	a	a	Yes	Yes	Yes	c	c	c	c	c	Yes
1452	Kalma	c	a	Yes	c	c	c	Yes	a	Yes	c	c	c	a	a	a
1453	Patub	c	a	a	c	c	b	Yes	c	Yes	c	c	c	c	c	b
1454	Barabakad	c	a	b	c	c	b	Yes	c	a	c	c	c	c	b	b
1455	Baddi	c	a	b	c	b	b	Yes	b	Yes	c	c	c	c	c	a
1456	Garia	c	a	a	c	c	c	Yes	c	Yes	c	c	c	c	c	a
1457	Bandulahar	b	a	Yes	c	Yes	b	Yes	Yes	Yes	c	c	b	Yes	b	Yes
1458	Ghutia	c	a	a	b	a	a	a	Yes	Yes	c	c	c	c	a	a
1459	Mahatamara	b	a	b	b	b	Yes	b	b	Yes	c	c	b	Yes	Yes	Yes
1460	Kiribera	c	a	Yes	b	c	c	Yes	a	Yes	c	c	c	a	a	a
1461	Chhoto Ganja	b	a	a	c	a	a	a	a	Yes	c	c	c	a	a	a
1462	Raidi	b	a	b	b	b	b	Yes	b	Yes	c	c	b	a	a	a
1463	Taldi	b	a	b	b	b	b	b	b	Yes	c	c	b	Yes	a	a
1464	Guridi	b	a	Yes	b	a	b	Yes	Yes	Yes	c	c	b	b	a	a
1465	Dumardi	b	a	b	b	Yes	Yes	Yes	Yes	Yes	c			Yes	Yes	Yes
1466	Merend	b	a	Yes	b	b	b	Yes	Yes	Yes	c	c	b	Yes	Yes	a
1467	Joratanr															
1468	Kansra	a	a	Yes	a	Yes	Yes	Yes	Yes	Yes	c	a	a	Yes	Yes	Yes
1469	Postabera	a	a	Yes	b	b	b	b	Yes	Yes	c	a		Yes	Yes	Yes
1470	Khatjuri	a	a	Yes	a	Yes	Yes	Yes	Yes	Yes	c	c	Yes		Yes	Yes
1471	Bansa	b	a	a	a	Yes	a	Yes	Yes	Yes	c		Yes			Yes
1472	Paparu															
1473	Kerawari	c	a	a	a	a	c	Yes	a	Yes	c		a	a	a	a
1474	Chamardag	a	a	a	a	a	b	Yes	Yes	Yes	c		a	a		a
1475	Uhupiri	b	b	Yes	a	Yes	Yes	a	Yes	Yes	c		Yes			a
1476	Ankura	b	a	a	a	a	a	a	a	Yes	c	c	a	a		a

ys,village roads, banks & credit societies
 :-Yes is given, If not available within the
 code viz; a for <5 Kms, b for 5-10 Kms
 place where facility is available is given).

Availability of miscellaneous facilities (If amenities available code -Yes is given, If not
 available within the village , the distance range code viz; a for < 5 Kms, b for 5-10 Kms
 and c for 10+ kms of nearest place where facility is available is given).

73	74	75	76	77	78	79	80	81	82	83	84	85	86	87	Name of Village	Serial Number
Kutchcha roads	Water bounded macadam(WBM) roads	Navigable waterway (river/canal)(NW)	Footpaths (FP)	Commercial & Co-operative Banks	ATM	Agricultural Credit Societies	Self-Help Group (SHG)	Public distribution system (PDS) shop	Mandis / Regular market	Weekly Haat	Agricultural marketing society	Integrated Child Development Scheme (Nutritional Centres)	Anganwadi Centre (Nutritional Centres)	Others (Nutritional Centres)		

a	c	b	c	b	c	c	Yes	a	c	a	c	a	Yes	Yes	Digardi	1437
a	c	b	c	b	c	c	a	b	c	b	c	a	a	Yes	Adhikaridi	1438
Yes	c	b	c	a	c	c	Yes	a	c	a	c	c	Yes	Yes	Madhupur	1439
Yes				b	c	c	Yes	a	c	a	Yes	Yes	Yes	Yes	Sangramdi	1440
Yes			Yes	Yes	c	Yes	Yes	Yes	Yes	Yes	Yes	Yes	Yes	Yes	Brajapur	1441
Yes			Yes	a	c	c	Yes	Yes	c	c	c	c	Yes	Yes	Tanasi	1442
Yes			Yes	a	c	c	Yes	Yes	c	a	Yes	Yes	Yes	Yes	Piprajara	1443
a			Yes	a	c	c	Yes	a	c	a	Yes	a	a	Yes	Muradi	1444
Yes	c	b	Yes	b	c	c	Yes	c	c	a	c	Yes	Yes	Yes	Hesatu	1445
															Rakshabera	1446
Yes	c	b	Yes	b	c	c	Yes	c	c	a	c	Yes	Yes	Yes	Ichatu	1447
Yes				c	c	c	Yes	Yes	c	a	c	Yes	Yes	Yes	Chhoto Bakad	1448
Yes		Yes		c	c	c	Yes	a	c	a	c	Yes	Yes	Yes	Kudagara	1449
Yes			Yes	a	a	c	Yes	Yes	c	a	a	a	a	Yes	Badgaon	1450
Yes			Yes	a	c	c	Yes	a	c	Yes	Yes	a	Yes	Yes	Jalambili	1451
Yes			Yes	a	c	c	Yes	Yes	c	Yes	c	Yes	Yes	Yes	Kalma	1452
Yes			Yes	a	c	c	Yes	a	c	Yes	c	Yes	Yes	Yes	Patub	1453
Yes			Yes	a	c	c	Yes	a	c	a	Yes	a	a	Yes	Barabakad	1454
Yes				b	c	c	Yes	a	c	a	c	a	a	Yes	Baddi	1455
Yes			Yes	a	c	Yes	Yes	Yes	c	c	c	Yes	Yes	Yes	Garia	1456
Yes	c	a	Yes	b	b	c	Yes	Yes	b	Yes	b	Yes	Yes	Yes	Bandulahar	1457
Yes	a	c	Yes	a	b	c	Yes	Yes	c	a	b	Yes	Yes	a	Ghutia	1458
Yes			Yes	Yes	b	c	Yes	Yes	c	Yes	b	b	Yes	b	Mahatamara	1459
Yes			Yes	a	c	b	Yes	a	c	a	c	Yes	Yes	Yes	Kiribera	1460
a		Yes	Yes	a	c	c	Yes	Yes	c	a	c	Yes	Yes	Yes	Chhoto Ganja	1461
Yes	b	Yes	Yes	b	b	c	Yes	a	c	a	b	Yes	Yes	b	Raidi	1462
Yes	b	Yes	Yes			c	Yes	a	c	a	b	b	Yes	Yes	Taldi	1463
Yes	a	c	Yes	a	b	c	Yes	a	c	Yes	Yes	Yes	Yes	Yes	Guridi	1464
a	a	Yes	Yes	b	b	c	Yes	Yes	c	Yes	b	Yes	Yes	Yes	Dumardi	1465
a	Yes		Yes	a	b	c	Yes	Yes	Yes	Yes	Yes	Yes	Yes	Yes	Merend	1466
															Joratanr	1467
Yes			Yes	a	a	Yes	Yes	a	c	a	a	Yes	Yes	Yes	Kansra	1468
Yes	b		Yes	b	c	c	Yes	a	c	a	a	a	a	Yes	Postabera	1469
Yes				a	a	c	Yes	Yes	c	a	Yes	a	Yes	Yes	Khatjuri	1470
Yes				b	b	c	Yes	a	c	a	b	Yes	Yes	Yes	Bansa	1471
															Paparu	1472
Yes				c	c	b	Yes	Yes	c	Yes	Yes	Yes	Yes	Yes	Kerawari	1473
Yes				a	b	c	Yes	a	c	Yes	Yes	Yes	Yes	Yes	Chamardag	1474
Yes			Yes	b	b	c	Yes	Yes	c	a	b	Yes	Yes	Yes	Uhupiri	1475
a	a			b	b	c	Yes	a	c	a	b	Yes	Yes	Yes	Ankura	1476

Availability of miscellaneous facilities (If amenities available code -Yes is given, If not available within the village , the distance range code viz; a for < 5 Kms, b for 5-10 Kms and c for 10+ kms of nearest place where facility is available is given).												Availability of electricity (Yes/No)			
Serial Number	Name of Village	ASHA (Accredited Social Health Activist)	Community centre with/without TV	Sports Field,	Sports Club / Recreation Centre	Cinema / Video Hall	Public Library	Public Reading Room	Newspaper Supply	Assembly Polling station	Birth & Death Registration Office	Power Supply for Domestic Use (ED)	Power Supply for Agricultural Use (EAG)	Power Supply for Commercial Use (EC)	Power Supply for All Uses (EA)
1	2	88	89	90	91	92	93	94	95	96	97	98	99	100	101

1437	Digardi	a	c	c	c	c	c	c	c	c	c	Yes	No	No	No
1438	Adhikaridi	a	c	c	c	c	c	c	c	a	b	Yes	No	No	No
1439	Madhupur	Yes	Yes	c	c	c	b	c	b	a	b	Yes	No	No	No
1440	Sangramdi	Yes	c	c	c	c	b	c	c	a	b	Yes	No	No	No
1441	Brajapur	Yes	Yes	Yes	Yes	c	b	c	Yes	Yes	a	Yes	No	Yes	No
1442	Tanasi	Yes	a	a	a	c	a	c	a	Yes	a	Yes	No	No	No
1443	Piprajara	Yes	c	c	c	c	c	c	a	a	a	Yes	No	No	No
1444	Muradi	a	c	c	c	c	c	c	Yes	a	a	Yes	No	No	No
1445	Hesatu	Yes	Yes	Yes	b	c	c	c	Yes	a	a	Yes	No	No	No
1446	Rakshabera														
1447	Ichatu	a	Yes	a	b	c	c	c	c	a	a	Yes	No	No	No
1448	Chhoto Bakad	Yes	c	c	c	c	c	c	Yes	a	a	Yes	No	No	No
1449	Kudagara	a	c	c	c	c	c	c	a	a	a	Yes	No	No	No
1450	Badgaon	Yes	a	Yes	a	a	a	a	Yes	a	a	Yes	No	No	No
1451	Jalambili	a	a	b	Yes	c	a	a	a	a	b	Yes	No	No	No
1452	Kalma	Yes	Yes	Yes	Yes	Yes	a	Yes	Yes	Yes	a	Yes	No	No	No
1453	Patub	Yes	Yes	Yes	Yes	c	b	c	c	a	a	Yes	No	No	No
1454	Barabakad	Yes	a	a	Yes	c	c	Yes	c	Yes	a	Yes	No	No	No
1455	Baddi	Yes	a	a	c	c	b	c	c	c	a	Yes	No	No	No
1456	Garia	Yes	a	c	c	c	b	c	c	Yes	b	Yes	No	No	No
1457	Bandulahar	Yes	b	Yes	b	b	a	a	Yes	Yes	a	Yes	No	No	No
1458	Ghutia	a	a	a	a	c	c	c	a	c	c	Yes	No	No	No
1459	Mahatamara	Yes	Yes	Yes	b	b	Yes	Yes	Yes	Yes	Yes	Yes	No	Yes	No
1460	Kiribera	Yes	Yes	a	c	c	a	Yes	a	Yes	a	Yes	No	No	No
1461	Chhoto Ganja	Yes	Yes	c	a	c	a	Yes	a	Yes	a	Yes	No	No	No
1462	Raidi	Yes	a	c	b	b	b	Yes	b	a	a	Yes	No	No	No
1463	Taldi	Yes	Yes	a	b	b	a	Yes	Yes	a	b	Yes	No	No	No
1464	Guridi	a	Yes	Yes	b	b	Yes	Yes	Yes	a	b	Yes	No	No	No
1465	Dumardi	Yes	a	a	Yes	b	a	Yes	Yes	Yes	a	Yes	No	No	No
1466	Merend	Yes	Yes	Yes	b	b	a	a	Yes	a	a	Yes	No	No	No
1467	Joratanr														
1468	Kansra	Yes	Yes	Yes	Yes	a	a	a	a	Yes	Yes	Yes	No	Yes	No
1469	Postabera	a	Yes	Yes	a	b	a	a	b	a	b	Yes	No	No	No
1470	Khatjuri	Yes	a	a	Yes	Yes	a	Yes	Yes	Yes	a	Yes	No	No	No
1471	Bansa	Yes	b	a	a	a	Yes	Yes	Yes	Yes	a	Yes	No	No	No
1472	Paparu														
1473	Kerawari	Yes	Yes	a	a	c	c	c	a	Yes	a	Yes	No	No	No
1474	Chamardag	Yes	Yes	Yes	Yes	Yes	Yes	Yes	Yes	a	a	Yes	No	No	No
1475	Uhupiri	Yes	Yes	Yes	Yes	Yes	b	Yes	Yes	Yes	a	Yes	No	Yes	No
1476	Ankura	Yes	b	a	b	b	b	b	a	Yes	a	Yes	No	No	No

Nearest Town		Land Use							
		Area under different types of land use (in hectares rounded up to one decimal place)							
Name	Distance range code i.e. a for < 5 Kms, b for 5-10 Kms and c for 10+ kms .	Forests	Area under Non-agricultural Uses	Barren and Un-cultivable land	Permanent Pastures and Other Grazing Lands	Land Under Miscellaneous Tree Crops etc.	Culturable Waste Land	Name of Village	Serial Number
102	103	104	105	106	107	108	109	2	1

JHALDA	c	115.9	30.5	0	0	0	19.3	Digardi	1437
JHALDA	c	0	0	0	0	0	10.8	Adhikaridi	1438
JHALDA	c	0	29.4	0	0	0	38.3	Madhupur	1439
JHALDA	c	0	13.7	0	0	0	10.3	Sangramdi	1440
JHALDA	c	0	33.3	0	0	0	29	Brajapur	1441
JHALDA	c	0	2.6	0	0	0	24.2	Tanasi	1442
JHALDA	c	0	3.1	0	0	0	6.3	Piprajara	1443
JHALDA	c	0	32.5	0	0	0	9.3	Muradi	1444
JHALDA	c	2	19.2	0	0	0	28.1	Hesatu	1445
		28.6	17.9	0	0	0	17.9	Rakshabera	1446
JHALDA	c	101.6	15.3	0	0	0	48.2	Ichatu	1447
JHALDA	c	241.2	17.8	0	0	0	8.6	Chhoto Bakad	1448
JHALDA	c	233.5	4.6	0	0	0	24.3	Kudagara	1449
JHALDA	c	0	16.3	0	0	0	13.6	Badgaon	1450
JHALDA	c	55.4	10.6	0	0	0	7.4	Jalambili	1451
JHALDA	c	710.6	81.4	0	0	0	41.7	Kalma	1452
JHALDA	c	1.2	37.2	0	0	0	19.8	Patub	1453
JHALDA	c	0	14.6	0	0	0	7	Barabakad	1454
JHALDA	c	0	8.7	0	0	0	6.3	Baddi	1455
JHALDA	c	0	33	0	0	0	68.4	Garia	1456
JHALDA	c	0	29.5	0	0	0	11.4	Bandulahar	1457
JHALDA	b	0	19.5	0	0	0	59.8	Ghutia	1458
JHALDA	c	0	0	0	0	0	51.8	Mahatamara	1459
JHALDA	c	40.8	39.2	0	0	0	19.4	Kiribera	1460
JHALDA	c	5.9	51.4	0	0	0	10.3	Chhoto Ganja	1461
JHALDA	b	0	12.9	0	0	0	15.6	Raidi	1462
JHALDA	b	34	26.4	0	0	0	16.1	Taldi	1463
JHALDA	b	8.9	130.9	0	0	0	13.2	Guridi	1464
JHALDA	b	0	12.1	0	0	0	16.4	Dumardi	1465
JHALDA	b	0	4.4	0	0	0	14.7	Merend	1466
		32.2	0	0	0	0	7.8	Joratanr	1467
JHALDA	b	234.7	20.9	0	0	0	17.6	Kansra	1468
JHALDA	a	20.2	13.9	0	0	0	6.6	Postabera	1469
JHALDA	a	5.3	70.9	0	0	0	24.1	Khatjuri	1470
JHALDA	b	124.2	10.2	0	0	0	17.6	Bansa	1471
		73.4	17.2	0	0	0	22	Paparu	1472
JHALDA	b	0	11.4	0	0	0	28.6	Kerawari	1473
JHALDA	b	0	15	0	0	0	40.1	Chamardag	1474
JHALDA	b	0	18.6	0	0	0	31.1	Uhupiri	1475
JHALDA	b	0	4.4	0	0	0	21.2	Ankura	1476

Land Use											
Area under different types of land use (in hectares rounded up to one decimal place)							Area irrigated by source (in hectare).				
Serial Number	Name of Village	Fallow lands other than current fallows	Current Fallows	Net Area Sown	Total Irrigated Land Area	Total Un-irrigated Land Area	Canals (C)	Wells/Tube-wells(W/TW)	Tanks/Lakes(T/L)	Water Falls(WF)	Others(O)
1	2	110	111	112	113	114	115	116	117	118	119

1437	Digardi	0	0	102.3	2.5	99.8	0	0	2.5	0	0
1438	Adhikaridi	0	0	51.3	0	51.3	0	0	0	0	0
1439	Madhupur	0	0	63.1	1.1	62	0	0	1.1	0	0
1440	Sangramdi	0	0	32.4	2.4	30	0	0	2.4	0	0
1441	Brajapur	0	0	220.3	0	220.3	0	0	0	0	0
1442	Tanasi	0	0	162.4	0	162.4	0	0	0	0	0
1443	Piprajara	0	0	44.7	2	42.7	0	0	2	0	0
1444	Muradi	0	0	72.8	2.5	70.3	0	0	2.5	0	0
1445	Hesatu	0	0	56	21	35	1	0	20	0	0
1446	Rakshabera	0	0	0	0	0	0	0	0	0	0
1447	Ichatu	0	0	77.8	6	71.8	0	0	6	0	0
1448	Chhoto Bakad	0	0	15.3	5.3	10	0	0	5.3	0	0
1449	Kudagara	0	0	68.8	6.3	62.5	0	0	6.3	0	0
1450	Badgaon	0	0	138.8	0	138.8	0	0	0	0	0
1451	Jalambili	0	0	45.6	0	45.6	0	0	0	0	0
1452	Kalma	0	0	241	6.1	234.9	0	1	5.1	0	0
1453	Patub	0	0	92.5	0	92.5	0	0	0	0	0
1454	Barabakad	0	0	52.6	0	52.6	0	0	0	0	0
1455	Baddi	0	0	39.5	0	39.5	0	0	0	0	0
1456	Garia	0	0	203.8	6.3	197.4	0	0	6.3	0	0
1457	Bandulahar	0	0	178.6	0	178.6	0	0	0	0	0
1458	Ghutia	0	0	259.5	40.5	219	0	0	0	0	40.5
1459	Mahatamara	0	0	103.2	4.5	98.7	0	0.5	4	0	0
1460	Kiribera	0	0	142.6	9.1	133.5	0	1	8.1	0	0
1461	Chhoto Ganja	0	0	46.2	8	38.2	1.5	0.5	6	0	0
1462	Raidi	0	0	61.6	15.6	46	10	0	5.6	0	0
1463	Taldi	0	0	229.3	20.2	209.2	10	0	10.2	0	0
1464	Guridi	0	0	71.6	24.7	46.9	12	0	12.7	0	0
1465	Dumardi	0	0	93.4	12	81.4	12	0	0	0	0
1466	Merend	0	0	107.5	14.2	93.3	0	0	14.2	0	0
1467	Joratanr	0	0	55.9	21.2	34.7	0	0	21.2	0	0
1468	Kansra	0	0	102.6	3.7	99	0	0	3.7	0	0
1469	Postabera	0	0	40.8	0	40.8	0	0	0	0	0
1470	Khatjuri	0	0	91.2	5.2	86	0	0	5.2	0	0
1471	Bansa	0	0	174.6	3.9	170.7	0	0	3.9	0	0
1472	Paparu	0	0	50.4	8.1	42.3	0	0	8.1	0	0
1473	Kerawari	0	0	144.3	95.3	49	0	0	95.3	0	0
1474	Chamardag	0	0	53	45.2	7.8	0	0	45.2	0	0
1475	Uhupiri	0	0	81	5	76	0	0	5	0	0
1476	Ankura	0	0	63.8	0	63.8	0	0	0	0	0

Name of three most important commodities manufactured			Name of Village	Serial Number
First	Second	Third		
120	121	122	2	1

	Digardi	1437
	Adhikaridi	1438
	Madhupur	1439
	Sangramdi	1440
Biri	Brajapur	1441
	Tanasi	1442
	Piprajara	1443
	Muradi	1444
	Hesatu	1445
Bamboo Basket	Rakshabera	1446
	Ichatu	1447
	Chhoto Bakad	1448
	Kudagara	1449
	Badgaon	1450
Biri	Jalambili	1451
	Kalma	1452
	Patub	1453
	Barabakad	1454
	Baddi	1455
	Garia	1456
	Bandulahar	1457
Biri	Ghutia	1458
	Mahatamara	1459
Biri	Kiribera	1460
Biri	Chhoto Ganja	1461
Biri	Raidi	1462
Biri	Taldi	1463
Biri	Guridi	1464
Biri	Dumardi	1465
Biri	Merend	1466
	Joratanr	1467
	Kansra	1468
	Postabera	1469
Biri	Khatjuri	1470
Biri	Bansa	1471
	Paparu	1472
Biri	Kerawari	1473
Pottery Goods	Chamardag	1474
	Uhupiri	1475
Biri	Ankura	1476

Census of India 2011
Amenities and Land use

Serial Number	Name of Village	Location code no.	Total area of the village (in hectares rounded up to one decimal place)	Total population (2011 census)	Number of households (2011 census)	Number of educational amenities available in village , the distance range code viz; a for 0-5 kms, b for 5-10 kms, c for 10+ kms of nearest place where facility is available							
						Pre-Primary school (PP)	Primary school (P)	Middle school (M)	Secondary School (S)	Senior Secondary school (SS)	Degree college of arts - science & commerce (ASC)	Engineering college(EC)	Medical college (MC)
1	2	3	4	5	6	7	8	9	10	11	12	13	14
1477	Buribir	331278	109.2	748	149	1	1	a	a	a	c	c	c
1478	Tulin	331279	761.9	9844	1959	7	6	1	1	1	b		
1479	Bandi Alias Jagannathdi	331280	230.7	653	125	1	1	a	a	a	b	c	c
1480	Chaupad	331281	197.5	861	175	1	1	a	a	a	b	c	c
1481	Magha	331282	189.7	758	158	1	1		b	b	c		
1482	Chandamosina	331283	339.9	1006	223	2	2	b	b	b	c	c	c
1483	Jamlahar	331284	167.2	506	105	2	2	a	a	a	b	c	c
1484	Sarjamhatu	331285	243	1624	323	2	2	a	a	b	c	c	
1485	Benga	331286	189.3	1474	267	1	1	b	b	b	b	c	c
1486	Maru	331287	265.4	1658	330	1	1	a	a	a	b	c	c
1487	Metiyala	331288	150.9	775	162	1	1	1	b	b	b	c	c
1488	Latar	331289	221.6	472	88	1	1	b	b	a	b	c	c
1489	Banriyapilai	331290	347.3	0	0								
1490	Pilai	331291	168.3	1339	284	3	2	1	1	a	b	c	c
1491	Ichag	331292	375.9	4951	1011	9	9	1	1	1	b	c	c
1492	Kuki	331293	206.3	1220	219	1	1	b	a		c	c	c
1493	Mesya	331294	172.7	297	57	1	1	a	a	a	a	c	c
1494	Birudi	331295	215.9	2230	416	1	1	1	a		c	c	c
1495	Jargo	331296	502.5	4083	897	8	8	1	1	1	1	c	c
1496	Ganruburu Alias Brahmandi	331297	91.1	275	57	1	1	1	a	a	c	c	c
1497	Serenaghathu	331298	94.7	329	70	a	a	a	a	a	c	c	c
1498	Darpa	331299	266	992	212	2	2	a	a	a	c		
1499	Chandai	331300	267.5	1133	257	2	2	a	a	a	c		c
1500	Ilu	331301	582.1	3131	653	4	3	a		a	c	c	
1501	Nayadi	331302	219.8	1246	280	3	3	b	b	b	c	c	c
1502	Bisiria	331303	161.5	919	203	1	1	a	a	a	c	c	c
1503	Paprahurum	331304	219.7	689	139	1	1		a	a	c	c	c
1504	Kusi	331305	293.3	1998	381	3	2	1	1	1	c	c	c
1505	Gosaindi	331306	307.6	618	139	2	1	a	a		c	c	
1506	Betad	331307	191.2	437	91	1	1	b	b	b	c	c	c
1507	Chak Kerayari	331308	346.5	780	173	1	1	b	b	b	c	c	c
1508	Torang	331309	24.5	620	129	1	1	a	a	a	c	c	c
1509	Nayadi Alias Koradi	331310	126.4	1168	237	2	2	1		a	c	c	c
1510	Hepad	331311	734.6	1315	276	2	2	a	a	a	c	c	c
1511	Bhakuyadi	331312	113.2	1135	235	1	1	a	a	a	c	c	c
1512	Bhusudi	331313	192.5	239	48	1	1	a	a	a	c	c	c
1513	Pusti	331314	304.5	2374	502	1	1	1	1	1	a	c	c
1514	Kudlum	331315	188.5	1662	338	3	3	a			1	c	c
1515	Patradi	331316	50.6	710	141	1	1	a	a		1	c	c
1516	Dulmi	331317	304.5	1317	277	1	1	a	a	a	c	c	c
1517	Durgu	331318	103.6	853	181	1	1						
1518	Hesla	331319	917.4	2130	412	2	2	1	b	b	c	c	c

- Village Directory

(As in 2009)

le. (If not available within the : < 5 Kms, b for 5-10 Kms and c cility is available is given).															Number of Medical Amenities available. (If not available within the village , the distance range code viz; a for < 5 Kms, b for 5-10 Kms and c for 10+ kms of nearest place where facility is available is given).															Name of Village	Serial Number
Management institute (MI)	Polytechnic (Pt)	Vocational training school /ITI	Non-formal training centre (NFTC)	Special school for disabled (SSD)	Others (specify)	Community health centre (CHC)	Primary health centre (PHC)	Primary health sub centre (PHS)	Maternity and child welfare centre (MCW)	T.B. clinic (TBC)	Hospital-allopathic (HA)	Hospital-alternative medicine (HO)	Dispensary (D)	Veterinary hospital (VH)	Mobile health clinic (MHC)	Family welfare centre (FWC)															
15	16	17	18	19	20	21	22	23	24	25	26	27	28	29	30	31															
c	c	c		c		b	b	a	b	a	b	c	c	a			Buribir	1477													
c	c	1	c	c		1			1		1			1			1 Tulin	1478													
c	c	c				b	b		b	a	b		c	a			2 Bandi Alias Jagannathdi	1479													
c	c	c				b	b		b	a	b		c	a			Chaupad	1480													
		c					b	a		c	c			b			Magha	1481													
c	c	c	c	c		c	c	b	c	c	c	c	c	c	c	c	Chandamosina	1482													
c	c	c	c	c		c	b	a	c	c	c	b	b	b		c	Jamlahar	1483													
		c	c	c		b	b	a	c	c	c	c	b	b		b	Sarjamhatu	1484													
		c	c	b	b	c	c	b	a	b	c	b	c	b	b	c	Benga	1485													
c	c	b	b	c		c	b		2 b	c	b	c	b	b	c	b	Maru	1486													
c	c	c		c		b	b		1	1 c	b	b	b	b			1 Metyala	1487													
c	c	b				a	a	a	b	b	a	a	a	b	a	a	Latar	1488													
																	Banriyapilai	1489													
c	c	c	c	c		c	b		1 c	c	c	c	c	b		c	Pilai	1490													
c	c	c	c	c		b	b	a	b	c	b	c	c	b	b	b	Ichag	1491													
c	c	c	c	c		c	a		1 c		1 c	c	c	a	b		1 Kuki	1492													
		c	c	c		c	b	a	c	c	b	c	b	b	c	c	Mesya	1493													
c	c	c				c		1	c		1 c			a			1 Birudi	1494													
c	c	c		b		c	a		1	2	2	1	2	5	1	1	1 Jargo	1495													
c	c	c	c	c		c	a	a	c	a	c			a		a	Ganruburu Alias Brahmandi	1496													
c	c	c	c	c		c	a	a	c	a	c			a		a	Serenaghatu	1497													
		c	c	c			c	b		c	c			b		c	Darpa	1498													
c	c	c	a	c		c	a	a			a			a			Chandai	1499													
c	c	a		c				1	1 c					3 a		c	Ilu	1500													
c	c	c	c	c		c	b	b	c	b	c	c	c	b			2 Nayadi	1501													
c	c			c		c	a		1 c		1 c	c					Bisiria	1502													
		c	c			c	a	a			c			c			Paprahurum	1503													
c	c	c		b		c	a	a	c	c	c		c	c		c	Kusi	1504													
c	c	a				c	b	a	b	c	c	c	c	b	a	a	Gosaindi	1505													
c	c	c		c		c	b		c	b	b		4	4		b	Betad	1506													
c	c	c		c		c	b		c	b	b		b	b			Chak Kerayari	1507													
c	c	c				c	c		c	c	c			2 c			Torang	1508													
c	c	c	c			b		a	a		b		a	a			Nayadi Alias Koradi	1509													
c	c	c	c	c		c	c	c	c	c	c	c	c	c		c	Hepad	1510													
c	c	c	c	c		c	c	c	c	c	c	c	c	c		c	Bhakuyadi	1511													
c	c	c				c	b	a	c	a	c		a	b		a	Bhusudi	1512													
c	c	c	c	c		c	c	c	c	c	b	c	c	c		c	Pusti	1513													
c	c	c		c		c	c	b	c	c	c	c	c	c	c	c	Kudlum	1514													
		c	c	c			a		1 c	c	c			1		c	Patradi	1515													
		c	a	c			a	a	c	c	a		a	c		c	Dulmi	1516													
							1	1	1 c		1		1 c		c		Durgu	1517													
c	c	b	c			c	c	b		c	c	c		c	c		Hesla	1518													

Serial Number	Name of Village	Number of Non-Government Medical Amenities available.							Availability of drinking water - Yes / No							
		Charitable non Govt. hospital/Nursing home.	Medical practitioner with MBBS Degree	Medical practitioner with other degree	Medical practitioner with no degree	Traditional practitioner and faith healer .	Medicine Shop	Others	Tap water (Treated/Untreated)	Well water (Covered / Uncovered well)	Hand Pump	Tube wells / Bore well	Spring	River / Canal	Tank / Pond / Lake	Others
1	2	32	33	34	35	36	37	38	39	40	41	42	43	44	45	46
1477	Buribir	0	0	0	0	0	0	0	No	Yes	No	Yes	No	No	Yes	No
1478	Tulin	0	0	0	0	2	5	0	No	Yes	Yes	Yes	No	Yes	Yes	No
1479	Bandi Alias Jagannathdi	0	0	0	0	0	0	0	No	Yes	No	No	No	Yes	Yes	No
1480	Chaupad	0	0	0	0	0	0	0	No	Yes	No	No	No	Yes	Yes	No
1481	Magha	0	0	0	0	0	0	0	No	No	No	Yes	No	Yes	Yes	No
1482	Chandamosina	0	0	0	0	0	0	0	No	Yes	No	Yes	No	Yes	Yes	No
1483	Jamlahtar	0	0	0	0	0	0	0	No	Yes	No	Yes	No	Yes	Yes	No
1484	Sarjamhatu	0	0	0	0	0	0	0	No	Yes	No	Yes	No	Yes	Yes	No
1485	Benga	0	0	0	0	0	0	0	No	Yes	Yes	No	No	No	Yes	No
1486	Maru	0	0	0	0	0	0	0	No	Yes	Yes	No	No	Yes	Yes	No
1487	Metyala	0	0	0	0	0	0	0	No	Yes	No	Yes	No	No	Yes	No
1488	Latar	0	0	0	0	0	0	0	No	Yes	Yes	No	No	No	Yes	No
1489	Banriyapilai															
1490	Pilai	0	0	0	0	0	0	0	No	Yes	No	Yes	No	No	Yes	No
1491	Ichag	0	0	0	0	0	2	0	No	Yes	No	Yes	No	No	Yes	No
1492	Kuki	0	0	0	1	0	0	0	No	Yes	No	Yes	No	No	Yes	No
1493	Mesya	0	0	0	0	0	0	0	No	Yes	Yes	No	No	Yes	Yes	No
1494	Birudi	0	0	2	0	0	2	0	No	Yes	Yes	Yes	No	Yes	Yes	No
1495	Jargo	0	1	6	20	10	3	0	No	Yes	No	Yes	No	No	Yes	No
1496	Ganruburu Alias Brahmandi	0	0	0	0	0	0	0	No	Yes	No	Yes	No	No	Yes	No
1497	Serenaghata	0	0	0	0	0	0	0	No	Yes	No	Yes	No	No	Yes	No
1498	Darpa	3	3	0	0	0	9	0	No	Yes	No	Yes	No	Yes	Yes	No
1499	Chandai	0	0	0	0	0	0	0	No	Yes	Yes	No	No	No	Yes	No
1500	Ilu	0	0	1	3	10	2	0	No	Yes	Yes	No	No	Yes	Yes	No
1501	Nayadi	0	0	0	0	0	0	0	No	Yes	Yes	No	No	No	Yes	No
1502	Bisiria	0	0	0	0	0	0	0	No	Yes	Yes	No	No	No	Yes	No
1503	Paprahurum	0	0	0	0	0	0	0	No	No	No	Yes	No	No	No	No
1504	Kusi	0	0	0	0	0	0	0	No	Yes	No	No	No	No	Yes	No
1505	Gosaindi	0	0	0	0	0	0	0	No	Yes	No	Yes	No	No	Yes	No
1506	Betad	0	0	1	0	0	0	0	No	Yes	Yes	No	No	Yes	Yes	No
1507	Chak Kerayari	0	0	0	0	0	0	0	No	Yes	Yes	No	No	Yes	Yes	No
1508	Torang	0	0	0	0	0	0	0	No	Yes	Yes	No	No	Yes	No	No
1509	Nayadi Alias Koradi	0	0	0	0	0	0	0	No	Yes	Yes	No	No	No	Yes	No
1510	Hepad	0	2	0	2	0	0	0	No	Yes	Yes	No	No	No	Yes	No
1511	Bhakuyadi	0	0	0	2	0	0	0	No	Yes	No	No	No	No	Yes	No
1512	Bhusudi	0	0	0	0	0	0	0	No	Yes	Yes	No	No	Yes	Yes	No
1513	Pusti	0	0	0	0	0	0	0	No	Yes	No	No	No	No	Yes	No
1514	Kudlum	0	2	2	1	1	4	0	No	Yes	Yes	No	No	No	Yes	No
1515	Patradi	0	0	0	0	0	0	0	No	Yes	Yes	No	No	No	Yes	No
1516	Dulmi	0	0	0	7	0	2	0	No	Yes	Yes	No	No	No	Yes	No
1517	Durgu	0	0	7	0	0	2	0	No	Yes	No	No	No	Yes	Yes	No
1518	Hesla	0	0	0	0	0	0	0	No	Yes	Yes	Yes	No	Yes	Yes	No

Availability of toilet & others Yes / No				Communication and transport facilities (If amenities available code -Yes is given except for Village Pin Code ,If not available within the village , the distance range code viz; a for < 5 Kms, b for 5-10 Kms and c for 10+ kms of nearest place where facility is available is given).									
Community toilet including bath.	Community toilet excluding bath.	Rural sanitary mart or sanitary hardware outlet available near the village.	Community bio- gas or recycle of waste for productive use.	Post office(PO)	Sub post office (SPO)	Post & Telegraph office (P&TO)	Village Pin Code	Telephones (Land lines)	Public call office (PCO)	Mobile phone coverage	Name of Village	Serial Number	
47	48	49	50	51	52	53	54	55	56	57	2	1	
No	No	No	No	a	a	b	723212	a	c	Yes	Buribir	1477	
No	No	No	No	Yes	Yes	b	723212	Yes	Yes	Yes	Tulin	1478	
No	No	No	No	a	a	b	723212	a	b	Yes	Bandi Alias Jagannathdi	1479	
No	No	No	No	a	a	b	723212	a	b	Yes	Chaupad	1480	
No	No	No	No	a	a	c	723212	a	b	b	Magha	1481	
No	No	No	No	b	c	c	723212	c	b	b	Chandamosina	1482	
No	No	No	No	a	b	c	723202	b	b	Yes	Jamlahar	1483	
No	No	No	No	a	b	b	723202	b	b	Yes	Sarjamhatu	1484	
No	No	No	No	a	a	a	723212	b	b	a	Benga	1485	
No	No	No	No	a	a	a	723212	a	b	a	Maru	1486	
No	No	Yes	No	b	b	b	723212	a	b	Yes	Metyala	1487	
No	No	No	No	b	a	b	723202	a	b	Yes	Latar	1488	
											Banriyapilai	1489	
No	No	No	No	a	b	b	723202	b	b	a	Pilai	1490	
No	No	No	No	Yes	b	b	723202	b	Yes	Yes	Ichag	1491	
No	No	No	No	a	c	c	723202	a	b	Yes	Kuki	1492	
No	No	No	No	b	a	c	723202	Yes	b	Yes	Mesya	1493	
No	No	No	No	a	a	b	723212	b	b	Yes	Birudi	1494	
No	No	Yes	No		Yes	b	723212	a	Yes	Yes	Jargo	1495	
No	No	No	No	c	a	c	723212	a	b	Yes	Ganruburu Alias Brahmandi	1496	
No	No	No	No	c	a	c	723212	a	a	Yes	Serenaghatu	1497	
No	No	No	No	Yes	b	c	723212	b	b	b	Darpa	1498	
No	No	No	No	a		b	723212	a	b	Yes	Chandai	1499	
No	No	Yes	No	Yes	b	c	723212	c	Yes	Yes	Ilu	1500	
No	No	No	No	Yes	b	c	723212	c	b	Yes	Nayadi	1501	
No	No	No	No	a	c	c	723212	c	b	b	Bisiria	1502	
No	No	No	No	c	a	c	723212	c	b	Yes	Paprahurum	1503	
No	No	No	No	c	a	c	723212	c	b	b	Kusi	1504	
No	No	No	No	a	c	c	723212	b	c	c	Gosaindi	1505	
No	No	No	No	a	c	c	723212	c	c	Yes	Betad	1506	
No	No	No	No	a	c	c	723212	c	b	Yes	Chak Kerayari	1507	
No	No	No	No	Yes	c	c	723212	c	c	Yes	Torang	1508	
No	No	No	No	a	c	c	723212	b	c	b	Nayadi Alias Koradi	1509	
No	No	No	No	a	c	c	723212	c	b	Yes	Hepad	1510	
No	No	No	No	a	c	c	723212	c	b	Yes	Bhakuyadi	1511	
No	No	No	No	a	c	c	723212	b	b	Yes	Bhusudi	1512	
No	No	No	No	Yes	c	c	723212	c	b	Yes	Pusti	1513	
No	No	No	No	c	a	c	723212	c	b	a	Kudlum	1514	
No	No	No	No	c	c	c	723212	a	b	Yes	Patradi	1515	
No	No	No	No	a		c	723212	a	a	a	Dulmi	1516	
No	No	No	No	a		c	723212	c	b	Yes	Durgu	1517	
No	No	No	No	c	a	c	723212	Yes	Yes	b	Hesla	1518	

Communication and transport facilities (If amenities available code -Yes is given except for Village Pin Code ,If not available within the village , the distance range code viz; a for < 5 Kms, b for 5-10 Kms and c for 10+ kms of nearest place where facility is available is given).													Village connected to highway (If amenities available code viz; a for < 5 Kms, b for 5-10 Kms and c for 10+ kms of nearest place where facility is available is given).			
Serial Number	Name of Village	Internet cafes/ Common service centre (CSC)	Private courier facility	Bus service (Public & Private)	Railway stations	Auto/Modified Autos	Taxis and Vans	Tractors	Cycle-pulled rickshaws(Manual & Machine driven)	Carts driven by animals	Sea /River ferry service	Connected to national highway(NH)	Connected to state highway(SH)	Connected to major district road (MDR)	Connected to others district road	Pucca roads
1	2	58	59	60	61	62	63	64	65	66	67	68	69	70	71	72
1477	Buribir	a	a	a	a	a	a	a	a	Yes	c	c	a	a	a	a
1478	Tulin	b	b	Yes	Yes	Yes	Yes	Yes	Yes	Yes	c		Yes			a
1479	Bandi Alias Jagannathdi	a	a	a	a	a	a	Yes	a	Yes	c	c	a	a	a	a
1480	Chaupad	a	a	a	a	a	a	Yes	a	Yes	c	c	a	a	a	a
1481	Magha	c	a	a	b	a	a	a	Yes	c	c	c	c	a		b
1482	Chandamosina	b	a	b	b	b	a	Yes	b	b	c	c	c		Yes	b
1483	Jamlahar	a	a	a	b	a	a	Yes	a	Yes	c	b	b	a	a	a
1484	Sarjamhatu	a	a	a	b	b	a	Yes	b	Yes	c	c	b	b	a	a
1485	Benga	b	a	a	a	a	a	a	a	Yes	c	c	a	a	a	a
1486	Maru	b	a	a	a	a	a	a	a	Yes	c	c	a	a		a
1487	Metyala	b	a	a	a	a	a	Yes	b	Yes	c	a	a	a	a	a
1488	Latar	a	a	a	b	a	a	a	a	Yes	c	c	a	a	a	a
1489	Banriyapilai															
1490	Pilai	b	a	a	b	Yes	a	a	Yes	Yes	c	b	b	a	a	a
1491	Ichag	Yes	a	Yes	b	Yes	Yes	Yes	Yes	Yes	c	c	Yes		Yes	Yes
1492	Kuki	c	a	a	c	a	c	c	c	c	c	c	c	c	a	a
1493	Mesya	b	a	Yes	b	Yes	Yes	Yes	Yes	Yes	c	c	Yes	b	Yes	a
1494	Birudi	b	b	Yes	Yes	Yes	Yes	Yes	Yes	Yes	c		Yes			a
1495	Jargo	b	b	Yes	b	Yes	Yes	Yes	Yes	Yes	c	b	Yes	b	Yes	Yes
1496	Ganruburu Alias Brahmandi	c	a	a	a	c	a	a	a	Yes	c	a	a	a		a
1497	Serenaghathu	c	a	a	b	c	a	a	a	Yes	c	a	a	a	a	a
1498	Darpa	c	a	a	a	a	b	c	Yes	c	c	c	c	a	b	a
1499	Chandai	a	a	a	a	a	a	a	a	c	c	c	c	a	a	a
1500	Ilu	c	Yes	Yes	Yes	Yes	Yes	Yes	Yes	Yes	c	c	c	c	c	b
1501	Nayadi	c	a	Yes	Yes	b	b	Yes	c	b	c	c	c	b	b	b
1502	Bisiria	c	a	a	a	c	a	c	a	Yes	c	c	c	c	c	a
1503	Paprahurum	c	b	Yes	b	a	a	Yes	b	Yes	c					a
1504	Kusi	c	Yes	Yes	a	c	Yes	Yes	c	Yes	c			c	Yes	Yes
1505	Gosaindi	a	a	b	a	c	Yes	b	Yes	Yes	c					Yes
1506	Betad	c	a	b	b	b	b	b	c	Yes	c	c	c	b	b	a
1507	Chak Kerayari	c	a	b	b	b	b	b	c	Yes	c	c	c	b	b	a
1508	Torang	c	a	a	a	c	c	Yes	c	Yes	c	c	c	c	c	b
1509	Nayadi Alias Koradi	c	b	a	a	b	Yes	Yes	a	Yes	c	c	c	c	b	a
1510	Hepad	c	a	b	b	c	c	a	c	Yes	c	c	c	c	b	b
1511	Bhakuyadi	c	a	b	b	c	c	a	c	Yes	c	c	c	c	b	b
1512	Bhusudi	c	a	a	a	c	c	a	c	Yes	c	c	c	b	b	b
1513	Pusti	c	a	b	a	b	b	Yes	Yes	Yes	c	c	c	c	b	b
1514	Kudlum	c	a	a	a	c	a	a	c	Yes	c		c	c	b	a
1515	Patradi	c	b	b	b	c	Yes	Yes	Yes	Yes	c		a			a
1516	Dulmi	c	a	Yes	Yes	Yes	Yes	Yes	a	Yes	c			c	a	a
1517	Durgu	c	a	a	a	c	b	Yes	Yes	Yes	c	c		c	a	a
1518	Hesla	c	a	a	b	Yes	Yes	Yes	Yes	Yes	c	c	a	b	a	a

ys,village roads, banks & credit societies :-Yes is given, If not available within the code viz; a for <5 Kms, b for 5-10 Kms place where facility is available is given).													Availability of miscellaneous facilities (If amenities available code -Yes is given, If not available within the village , the distance range code viz; a for < 5 Kms, b for 5-10 Kms and c for 10+ kms of nearest place where facility is available is given).			
73	74	75	76	77	78	79	80	81	82	83	84	85	86	87	Name of Village	Serial Number
a			a	b	c	Yes	a	c	a	a	Yes	Yes	Yes	Buribir	1477	
Yes		Yes	Yes	a	c	Yes	Yes	c	Yes	Yes	Yes	Yes	Yes	Tulin	1478	
Yes	c	Yes	a	a	b	Yes	a	c	a	a	b	Yes	Yes	Bandi Alias Jagannathdi	1479	
Yes	c	Yes	a	a	b	Yes	a	c	a	a	b	Yes	Yes	Chaupad	1480	
Yes		Yes		c	c	Yes	Yes	c	b	c	Yes	Yes	Yes	Magha	1481	
Yes	b	Yes	Yes	b	c	c	Yes	Yes	c	Yes	Yes	Yes	Yes	Chandamosina	1482	
Yes	a	Yes	Yes	a	b	b	Yes	a	c	b	b	a	Yes	Yes	Jamlahar	1483
Yes	a	Yes	Yes	a	b	b	Yes	a	c	b	c	a	Yes	Yes	Sarjamhatu	1484
Yes	c	b	Yes	b	b	c	b	b	c	a	b	Yes	Yes	Yes	Benga	1485
Yes	c	Yes	b	b	c	b	a	c	Yes	b	Yes	Yes	Yes	Maru	1486	
Yes		Yes	b	b	c	Yes	Yes	c	b	b	Yes	Yes	Yes	Metyala	1487	
Yes	a		a	a	c	Yes	a	c	a	a	b	Yes	a	Latar	1488	
														Banriyapilai	1489	
Yes	a	Yes	Yes	a	b	c	Yes	Yes	c	b	b	Yes	Yes	Yes	Pilai	1490
Yes	a	a	Yes	Yes	b	c	Yes	Yes	Yes	b	b	Yes	Yes	Yes	Ichag	1491
a		Yes	c	c	c	Yes	Yes	c	c	Yes	Yes	Yes	Yes	Kuki	1492	
Yes	Yes	Yes	Yes	a	b	b	Yes	a	c	b	b	b	Yes	Mesya	1493	
Yes	a	Yes	a	b	c	Yes	Yes	c	Yes	Yes	Yes	Yes	Yes	Birudi	1494	
Yes		Yes	Yes	Yes	b	Yes	Yes	Yes	b	Yes	Yes	Yes	Yes	Jargo	1495	
Yes	b		a	c	c	Yes	a	c	a	c	c	a	Yes	Ganruburu Alias Brahmandi	1496	
Yes	b		a	c	c	Yes	Yes	c	a	c	c	Yes	Yes	Serenaghatu	1497	
a	b		Yes	c	c	c	Yes	Yes	b	c	c	c	Yes	Yes	Darpa	1498
a	b	c	Yes	c	c	c	Yes	c	c	c	c	a	Yes	Yes	Chandai	1499
Yes		Yes	Yes	a	a	c	Yes	Yes	Yes	c	c	Yes	Yes	Yes	Ilu	1500
Yes	Yes	b	c	b	c	c	Yes	Yes	c	b	c	Yes	Yes	Yes	Nayadi	1501
Yes		a	c	c	c	Yes	a	c	c	c	c	Yes	Yes	Bisiria	1502	
Yes		Yes	b	c	c	Yes	Yes	c	c	c	Yes	Yes	Yes	Paprahurum	1503	
a			b	c	c	Yes	Yes	Yes	Yes	Yes	Yes	Yes	Yes	Kusi	1504	
Yes	Yes	a	Yes	c	c	Yes	Yes	c	b	a	Yes	Yes	Yes	Gosaindi	1505	
Yes		Yes	b	c	c	Yes	a	c	a	c	c	Yes	Yes	Betad	1506	
Yes		Yes	b	c	c	Yes	a	c	a	c	Yes	Yes	Yes	Chak Kerayari	1507	
Yes		Yes	c	c	Yes	Yes	Yes	c	a	c	c	Yes	Yes	Torang	1508	
Yes			c	c	c	Yes	Yes	c	c	Yes	Yes	Yes	Yes	Nayadi Alias Koradi	1509	
a	b	a		a	c	c	a	b	c	c	Yes	Yes	Yes	Hepad	1510	
a	b	a		a	c	c	Yes	Yes	c	c	c	Yes	Yes	Yes	Bhakuyadi	1511
a		Yes	b	c	b	Yes	a	c	a	b	c	Yes	Yes	Bhusudi	1512	
Yes	a	a	Yes	c	c	Yes	Yes	c	c	c	Yes	Yes	Yes	Pusti	1513	
Yes	Yes	Yes	c	c	Yes	Yes	Yes	c	c	a	Yes	Yes	Yes	Kudlum	1514	
Yes	Yes	Yes	c	c	c	a	a	c	a	Yes	Yes	Yes	Yes	Patradi	1515	
a	a	Yes	a	c	c	Yes	Yes	Yes	Yes	Yes	Yes	Yes	Yes	Dulmi	1516	
Yes	a	Yes	a	c	c	Yes	Yes	c	Yes	Yes	Yes	Yes	Yes	Durgu	1517	
Yes		Yes	b	c	c	Yes	Yes	c	b	Yes	Yes	Yes	Yes	Hesla	1518	

Availability of miscellaneous facilities (If amenities available code -Yes is given, If not available within the village , the distance range code viz; a for < 5 Kms, b for 5-10 Kms and c for 10+ kms of nearest place where facility is available is given).												Availability of electricity (Yes/No)			
Serial Number	Name of Village	ASHA (Accredited Social Health Activist)	Community centre with/without TV	Sports Field,	Sports Club / Recreation Centre	Cinema / Video Hall	Public Library	Public Reading Room	Newspaper Supply	Assembly Polling station	Birth & Death Registration Office	Power Supply for Domestic Use (ED)	Power Supply for Agricultural Use (EAG)	Power Supply for Commercial Use (EC)	Power Supply for All Uses (EA)
1	2	88	89	90	91	92	93	94	95	96	97	98	99	100	101
1477	Buribir	a	a	a	a	a	a	a	a	Yes	a	Yes	No	No	No
1478	Tulin	Yes	Yes	Yes	Yes	Yes	Yes	Yes	Yes	Yes	Yes	Yes	Yes	Yes	Yes
1479	Bandi Alias Jagannathdi	a	a	Yes	a	b	a	a	a	a	a	Yes	Yes	No	No
1480	Chaupad	a	a	Yes	a	b	a	a	a	a	a	Yes	Yes	No	No
1481	Magha	Yes	Yes	Yes	Yes	Yes	Yes	Yes	Yes	Yes	a	Yes	No	No	No
1482	Chandamosina	Yes	Yes	Yes	Yes	Yes	Yes	Yes	Yes	Yes	Yes	Yes	No	No	No
1483	Jamlaahar	a	a	a	b	b	a	b	a	a	a	Yes	No	No	No
1484	Sarjamhatu	Yes	b	a	Yes	b	a	a	Yes	Yes	a	Yes	No	No	No
1485	Benga	a	b	a	a	b	b	b	a	Yes	a	Yes	No	No	No
1486	Maru	Yes	Yes	a	b	b	b	b	a	Yes	a	Yes	No	No	No
1487	Metiyala	Yes	Yes	Yes	Yes	b	Yes	Yes	b	Yes	Yes	Yes	No	Yes	No
1488	Latar	Yes	a	a	a	b	a	a	a	a	a	Yes	No	No	No
1489	Banriyapilai														
1490	Pilai	Yes	Yes	a	a	b	a	b	Yes	a	a	Yes	No	No	No
1491	Ichag	Yes	Yes	Yes	b	b	Yes	b	Yes	Yes	Yes	Yes	No	Yes	No
1492	Kuki	a	Yes	a	c	c	a	Yes	Yes	Yes	b	Yes	No	No	No
1493	Mesya	a	b	a	b	b	b	a	b	a	a	Yes	No	No	No
1494	Birudi	Yes	Yes	Yes	Yes	b	b	Yes	a	Yes	a	Yes	No	No	No
1495	Jargo	Yes	Yes	Yes	Yes	b	Yes	Yes	Yes	Yes	b	Yes	No	No	No
1496	Ganruburu Alias Brahmandi	a	c	a	c	c	c	c	a	a	a	Yes	No	No	No
1497	Serenaghatu	Yes	c	a	c	c	c	c	a	a	a	Yes	No	No	No
1498	Darpa	Yes	Yes	Yes	Yes	c	c	c	Yes	Yes	Yes	Yes	No	Yes	No
1499	Chandai	Yes	Yes	Yes	Yes	c	a	a	a	Yes	a	Yes	No	No	No
1500	Ilu	Yes	Yes	a	Yes	c	a	Yes	Yes	Yes	a	Yes	No	No	No
1501	Nayadi	Yes	b	b	c	c	b	b	b	Yes	b	Yes	No	No	No
1502	Bisiria	Yes	c	Yes	c	a	c	c	a	Yes	b	Yes	No	No	No
1503	Paprahurum	Yes	Yes	a	Yes	c	a	c	a	Yes	b	Yes	No	No	No
1504	Kusi	Yes	Yes	Yes	c	c	b	b	Yes	Yes	Yes	Yes	No	No	No
1505	Gosaindi	Yes	Yes	a	c	c	c	Yes	Yes	Yes	a	Yes	No	No	No
1506	Betad	Yes	c	Yes	a	c	c	c	a	a	b	Yes	No	No	No
1507	Chak Kerayari	Yes	c	Yes	a	c	c	c	a	a	b	Yes	No	No	No
1508	Torang	Yes	Yes	Yes	c	c	c	c	a	Yes	Yes	Yes	Yes	No	No
1509	Nayadi Alias Koradi	Yes	Yes	a	Yes	c	b	Yes	b	Yes	a	Yes	No	No	No
1510	Hepad	Yes	c	c	c	c	c	c	c	Yes	a	Yes	No	No	No
1511	Bhakuyadi	Yes	c	c	c	c	c	c	c	Yes	a	Yes	No	No	No
1512	Bhusudi	Yes	c	Yes	b	c	c	c	a	a	a	Yes	No	No	No
1513	Pusti	Yes	c	c	c	c	c	c	Yes	Yes	Yes	Yes	No	No	No
1514	Kudlum	Yes	c	Yes	Yes	c	c	Yes	Yes	c	a	Yes	No	No	No
1515	Patradi	Yes	a	a	Yes	c	c	Yes	Yes	Yes	Yes	Yes	No	No	No
1516	Dulmi	Yes	Yes	Yes	Yes	c	Yes	Yes	a	Yes	a	Yes	No	No	No
1517	Durgu	Yes	Yes	Yes	Yes	Yes	Yes	Yes	Yes	Yes	Yes	Yes	No	No	No
1518	Hesla	Yes	a	b	b	a	b	b	a	Yes	b	Yes	No	No	No

Nearest Town		Land Use							
		Area under different types of land use (in hectares rounded up to one decimal place)							
Name	Distance range code i.e. a for < 5 Kms, b for 5-10 Kms and c for 10+ kms .	Forests	Area under Non-agricultural Uses	Barren and Un-cultivable land	Permanent Pastures and Other Grazing Lands	Land Under Miscellaneous Tree Crops etc.	Culturable Waste Land	Name of Village	Serial Number
102	103	104	105	106	107	108	109	2	1
JHALDA	b	0	9.6	0	0	0	18.4	Buribir	1477
JHALDA	b	13	142.4	0	0	0	88	Tulin	1478
JHALDA	c	50.6	10.1	0	0	0	16.4	Bandi Alias Jagannathdi	1479
JHALDA	c	0	17	0	0	0	33.8	Chaupad	1480
JHALDA	c	0	20.5	0	0	0	78.9	Magha	1481
JHALDA	c	142.8	64.8	0	0	0	20.9	Chandamosina	1482
JHALDA	b	0	16.8	0	0	0	38.3	Jamlahar	1483
JHALDA	b	0	18.4	0	0	0	78	Sarjamhatu	1484
JHALDA	b	42.9	20.6	0	0	0	17.8	Benga	1485
JHALDA	b	1.2	63.9	0	0	0	56.7	Maru	1486
JHALDA	a	29	43.3	0	0	0	2.4	Metyala	1487
JHALDA	a	12	44.7	0	0	0	46.5	Latar	1488
		0	242.9	0	0	0	36.4	Banriyapilai	1489
JHALDA	b	0	24.2	0	0	0	41	Pilai	1490
JHALDA	b	0	81	0	0	0	15.6	Ichag	1491
JHALDA	b	0	20.1	0	0	0	43.3	Kuki	1492
JHALDA	b	30.6	22.3	0	0	0	13.3	Mesya	1493
JHALDA	c	28.4	0	0	0	0	30.4	Birudi	1494
JHALDA	c	0	102.3	0	0	0	55.2	Jargo	1495
JHALDA	c	0	6.5	0	0	0	13.7	Ganruburu Alias Brahmandi	1496
JHALDA	c	0	8	0	0	0	16.2	Serenaghathu	1497
JHALDA	c	0	66.8	0	0	0	50.1	Darpa	1498
JHALDA	c	0	72.5	0	0	0	5.3	Chandai	1499
JHALDA	c	0	81	0	0	0	100.1	Ilu	1500
JHALDA	c	0	38.2	0	0	0	38.4	Nayadi	1501
JHALDA	c	0	23.2	0	0	0	116	Bisiria	1502
JHALDA	c	0	2.6	0	0	0	104.1	Paprahurum	1503
JHALDA	c	0	44.4	0	0	0	101.2	Kusi	1504
JHALDA	c	6.1	20.8	0	0	0	140.1	Gosaindi	1505
JHALDA	c	0	39.9	0	0	0	39.6	Betad	1506
JHALDA	c	0	68.7	0	0	0	80.1	Chak Kerayari	1507
JHALDA	c	0	3.4	0	0	0	5.7	Torang	1508
JHALDA	c	0	0	0	0	0	15.3	Nayadi Alias Koradi	1509
JHALDA	c	0	164.9	0	0	0	276.8	Hepad	1510
JHALDA	c	2.1	18.5	0	0	0	6.2	Bhakuyadi	1511
JHALDA	c	0	37.8	0	0	0	36.5	Bhusudi	1512
JHALDA	c	46.1	51	0	0	0	58.3	Pusti	1513
JHALDA	c	0	33.4	0	0	0	36.8	Kudlum	1514
JHALDA	c	0	5.6	0	0	0	13	Patradi	1515
JHALDA	c	0	60.7	0	0	0	97.3	Dulmi	1516
JHALDA	c	0	29.1	0	0	0	15.7	Durgu	1517
JHALDA	c	10.1	76.9	0	0	0	34.2	Hesla	1518

Land Use												
Area under different types of land use (in hectares rounded up to one decimal place)							Area irrigated by source (in hectare).					
Serial Number	Name of Village	Fallow lands other than current fallows	Current Fallows	Net Area Sown	Total Irrigated Land Area	Total Un-irrigated Land Area	Canals (C)	Wells/Tube-wells(W/TW)	Tanks/Lakes(T/L)	Water Falls(WF)	Others(O)	
1	2	110	111	112	113	114	115	116	117	118	119	
1477	Buribir	0	0	81.2	0	81.2	0	0	0	0	0	
1478	Tulin	0	0	518.6	293	225.6	0	0	293	0	0	
1479	Bandi Alias Jagannathdi	0	0	153.6	12	141.6	0	0	12	0	0	
1480	Chaupad	0	0	146.7	3.5	143.2	0	0	3.5	0	0	
1481	Magha	0	0	90.3	40.9	49.4	40.9	0	0	0	0	
1482	Chandamosina	0	0	111.5	90.9	20.5	80.9	0	10	0	0	
1483	Jamlahar	0	0	112.2	87.5	24.7	82.5	3	2	0	0	
1484	Sarjamhatu	0	0	146.6	95.9	50.8	93.9	2	0	0	0	
1485	Benga	0	0	108	2	106	0	0	2	0	0	
1486	Maru	0	0	143.6	0	143.6	0	0	0	0	0	
1487	Metyala	0	0	76.2	5	71.1	0	0	5	0	0	
1488	Latar	0	0	118.3	4.5	113.8	0	0	4.5	0	0	
1489	Banriyapilai	0	0	68	0	68	0	0	0	0	0	
1490	Pilai	0	0	103.1	35.3	67.8	30.4	1.2	3.7	0	0	
1491	Ichag	0	0	279.4	68.8	210.6	55.2	2.4	11.3	0	0	
1492	Kuki	0	0	142.8	88.8	54	57	0	10	21.8	0	
1493	Mesya	0	0	106.6	79.4	27.2	79.4	0	0	0	0	
1494	Birudi	0	0	157	94.3	62.7	94.3	0	0	0	0	
1495	Jargo	0	0	345	202	143	179	5	18	0	0	
1496	Ganruburu Alias Brahmandi	0	0	70.8	50	20.8	50	0	0	0	0	
1497	Serenaghata	0	0	70.4	60	10.4	60	0	0	0	0	
1498	Darpa	0	0	149	60	89	60	0	0	0	0	
1499	Chandai	0	0	189.8	149.2	40.6	92.5	22.7	22.7	0	11.4	
1500	Ilu	0	0	401	281	120	126	3	152	0	0	
1501	Nayadi	0	0	143.2	95	48.2	95	0	0	0	0	
1502	Bisiria	0	0	22.3	22.3	0	0	3.9	18.4	0	0	
1503	Paprahurum	0	0	113	14	99	0	0	14	0	0	
1504	Kusi	0	0	147.6	6	141.6	0	6	0	0	0	
1505	Gosaindi	0	0	140.6	0	140.6	0	0	0	0	0	
1506	Betad	0	0	111.7	0	111.7	0	0	0	0	0	
1507	Chak Kerayari	0	0	197.7	0	197.7	0	0	0	0	0	
1508	Torang	0	0	15.5	0	15.5	0	0	0	0	0	
1509	Nayadi Alias Koradi	0	0	111.1	13.7	97.4	0	0	13.7	0	0	
1510	Hepad	0	0	293	0	293	0	0	0	0	0	
1511	Bhakuyadi	0	0	86.4	0	86.4	0	0	0	0	0	
1512	Bhusudi	0	0	118.2	0	118.2	0	0	0	0	0	
1513	Pusti	0	0	149	15	134	0	15	0	0	0	
1514	Kudlum	0	0	118.3	0	118.3	0	0	0	0	0	
1515	Patradi	0	0	32	0	32	0	0	0	0	0	
1516	Dulmi	0	0	146.4	0	146.4	0	0	0	0	0	
1517	Durgu	0	0	58.8	0	58.8	0	0	0	0	0	
1518	Hesla	0	0	796.2	10	786.2	0	0	10	0	0	

Name of three most important commodities manufactured			Name of Village	Serial Number
First	Second	Third		
120	121	122	2	1
Lac			Buribir	1477
			Tulin	1478
			Bandi Alias Jagannathdi	1479
			Chaupad	1480
			Magha	1481
Biri			Chandamosina	1482
			Jamlahar	1483
Biri			Sarjamhatu	1484
Biri	Pottery		Benga	1485
Biri			Maru	1486
Biri			Metyala	1487
Biri			Latar	1488
			Banriyapilai	1489
Biri			Pilai	1490
Biri			Ichag	1491
Biri			Kuki	1492
Biri			Mesya	1493
Biri			Birudi	1494
Biri	Fan	Brooms	Jargo	1495
Biri			Ganruburu Alias Brahmandi	1496
Biri			Serenaghathu	1497
			Darpa	1498
			Chandai	1499
			Ilu	1500
Biri	Cutlery Tools		Nayadi	1501
			Bisiria	1502
			Paprahurum	1503
			Kusi	1504
			Gosaindi	1505
			Betad	1506
			Chak Kerayari	1507
			Torang	1508
			Nayadi Alias Koradi	1509
			Hepad	1510
			Bhakuyadi	1511
			Bhusudi	1512
			Pusti	1513
			Kudlum	1514
			Patradi	1515
			Dulmi	1516
			Durgu	1517
			Hesla	1518

Census of India 2011
Amenities and Land use

Serial Number	Name of Village	Location code no.	Total area of the village (in hectares rounded up to one decimal place)	Total population (2011 census)	Number of households (2011 census)	Number of educational amenities available in village , the distance range code viz; a for 0-5 kms, b for 5-10 kms, c for 10+ kms of nearest place where facility is available							
						7 Pre-Primary school (PP)	8 Primary school (P)	9 Middle school (M)	10 Secondary School (S)	11 Senior Secondary school (SS)	12 Degree college of arts, science & commerce (ASC)	13 Engineering college(EC)	14 Medical college (MC)
1519	Pardi	331320	108.6	579	127	1	1	a	b	b	c	c	c
1520	Putidi	331321	131.8	619	146	1	1	b	b	b	c		
1521	Khalari	331322	169.3	0	0								
1522	Kulajanga	331323	150.3	327	70	1	1	a	a	a	a	c	c
1523	Udaysiru	331324	179.3	1660	299	1	1	b	b	a	c	c	c
1524	Telidi	331325	101.1	120	25	1	1	a	b	b	b		
1525	Karmadi	331326	102	959	215	1	1	1	b	b	b		
1526	Sharangdi	331327	133.9	32	7	a	a	a	b	b	b		
1527	Ghosra	331328	121.9	46	11	1	1	a	a	b	c		
1528	Bandi	331329	117.8	460	97	1	1	1	1	1	c	c	c
1529	Chhota Phuhara	331330	141.3	731	175	2	1	1	1	b	c	c	c
1530	Turdag	331331	229.4	912	177	1	1	a	a	b	c		c
1531	Mathari	331332	181.8	1136	268	1	1	b	a	b	c	c	c
1532	Akahara	331333	118.9	1009	209	2	1	b	a	b	c	c	c
1533	Palma	331334	43.3	526	120	2	1	b	a	b	c	c	c
1534	Bara Phuhara	331335	42.5	405	98	1	1	b	a	b	c	c	c
1535	Keotia	331336	96.8	68	18	1	1	b	a	b	c	c	c
1536	Uhatu	331337	332.1	660	138	1	1	a	a	b	c	c	c
1537	Paramura	331338	27.7	0	0								
1538	Dulla	331339	186.4	808	179	2	2	b	a	b	b	c	c
1539	Orddana	331340	272.5	1170	234	1	1	b	b	b	c	c	c
1540	Olgara	331341	439.2	807	172	1	1	1	b	b	c		
1541	Kashidi	331342	128.7	852	177	2	1	a	a	b	c		
1542	Hurlung	331343	31	0	0								
1543	Jojuhatu	331344	360.5	754	156	1	1	a	a	b	b	c	c
1544	Khamar	331345	1135.2	1799	364	4	4	1	1	1	c	c	c
1545	Lakshudi	331346	53.6	204	39	2	2	b	a	c	c	c	c
1546	Adaldi	331347	263.8	212	43	1	1	b	a	c	c	c	c
1547	Panrri	331348	781.4	480	93	1	1	b	a	c	c	c	c
1548	Bangasur	331349	217.4	0	0								
1549	Pokharia	331350	106	0	0								
1550	Bagbinda	331351	426.8	533	103	1	1	b	b	b	b	c	c
1551	Gatilaba	331352	228.2	206	43	2	2	a	a	a	a	c	c
1552	Arjundi	331353	24.6	237	59	1	1	a	a		a		
1553	Tanasi	331354	104.9	878	197	1	1	a	a	a	a	c	c
1554	Krishnapur Alias Nutandi	331355	49.2	423	83	1	1	a	a	a	a		
1555	Mahakudar	331356	121.7	363	82	b	a	b	b	b	b		
1556	Gopalpur	331357	316.6	726	152	1	1	a	a	a	a	c	c
1557	Tarhad	331358	395.2	80	17	1	1	a	a	a	b	c	c
1558	Chatumghutu	331359	277.9	1058	221	1	1	a	a	a	a		
1559	Kanrbandhi	331360	21.5	111	25	1	1	1	a	a	a		
1560	Ona	331361	273.1	966	200	1	1	1	a	a	a	c	c

- Village Directory

(As in 2009)

le. (If not available within the : < 5 Kms, b for 5-10 Kms and c cility is available is given).						Number of Medical Amenities available. (If not available within the village , the distance range code viz; a for < 5 Kms, b for 5-10 Kms and c for 10+ kms of nearest place where facility is available is given).						Name of Village	Serial Number				
15	16	17	18	19	20	21	22	23	24	25	26			27	28	29	30
Management institute (MI)	Polytechnic (Pt)	Vocational training school /ITI	Non-formal training centre (NFTC)	Special school for disabled (SSD)	Others (specify)	Community health centre (CHC)	Primary health centre (PHC)	Primary health sub centre (PHS)	Maternity and child welfare centre (MCW)	T.B. clinic (TBC)	Hospital-allopathic (HA)	Hospital-alternative medicine (HO)	Dispensary (D)	Veterinary hospital (VH)	Mobile health clinic (MHC)	Family welfare centre (FWC)	
c	c	b	c	c		c	b	c	c	c			c		b	Pardi	1519
c	c	b	c	c		b	b	c	c	b	c		1	b	b	Putidi	1520
																Khalari	1521
c	c	a		c		a	a	b	b	a	a			a		1 Kulajanga	1522
c		c				c	b	a	c	a	c			a		2 Udaysiru	1523
	c	c					b	b	c	c	c		c	c		Telidi	1524
	c	c					b	b	c	c	c		c	c		Karmadi	1525
	c	c					b	b	c	c	c		c	c		Sharangdi	1526
	c	c					b	b	c	c	c		c	c		Ghosra	1527
c	c	c	c			c	c	b	c	b	c			b	b	Bandi	1528
c	c	c	c	c		c	c	a	c	b	c			b	a	Chhota Phuhara	1529
	c	c	c	c		c	c	b	c	b	c			b	b	Turdag	1530
c	c	c	c	c		c	c	b	c	b	c			b	b	Mathari	1531
c	c		c	c		c	c	b	b	c	c	c	c	b	b	Akahara	1532
c	c	c	c	c		c	c	b	b	c	c	c	c	b	b	Palma	1533
c	c	c	c	c		c	c	1	c	c	c	c	c	b	c	Bara Phuhara	1534
c	c	c	c	c		c	c		c	c	c	c	c	b	c	Keotia	1535
c	c	c	c	c		c	b	a	c	a	b		c	b		2 Uhatu	1536
																Paramura	1537
c	c	c	c	c		c	b	b	b	b	b	c	b	a		b Dulla	1538
c	c	c	c	c		c	c	a	1	c	c		c			Orddana	1539
	c	c				c	b	b	b	c	b	b	b	b	b	Olgara	1540
	c	c						1	c	c	c			1	c	Kashidi	1541
																Hurlung	1542
c	c	c	c	c	c	c	c	1	1	c	1	c	4	1	c	1 Jojuhatu	1543
c	c	c	c	c		c	c	a	c	c	c	c	c	c	c	Khamar	1544
	c	c		c		c	c	b	c	c	c	c	c	c	c	Lakshudi	1545
	c	c		c		c	c	b		c	c	c	c	c		Adaldi	1546
	c			c		c	c	b	c	c	c	c	c		c	Panrri	1547
																Bangasur	1548
																Pokharia	1549
c	c	c	b	c		b	b	1	c	c	b	b	b	b	c	Bagbinda	1550
c	c					c	b	a		c	a			a		Gatilaba	1551
	c	c				1					1			1		Arjundi	1552
c	c	b	a	c		b	b	a	b	a	b	c	b	b	c	Tanasi	1553
	c	c				1				1				1		Krishnapur Alias Nutandi	1554
	c			c		c	b	a		c	b			b		Mahakudar	1555
c	c					c	b	a		c	a			a		Gopalpur	1556
c	b	b				a	a	a	a	a	a			a		2 Tarhad	1557
c	c	b	a	c	c	b	b	a		c	a		a	a		Chatumghutu	1558
c	c	b				c	a			c	a			a		Kanrbandhi	1559
	c	b				a	a	a	1	1	a			a		1 Ona	1560

Serial Number	Name of Village	Number of Non-Government Medical Amenities available.							Availability of drinking water - Yes / No							
		Charitable non Govt. hospital/Nursing home.	Medical practitioner with MBBS Degree	Medical practitioner with other degree	Medical practitioner with no degree	Traditional practitioner and faith healer .	Medicine Shop	Others	Tap water (Treated/Untreated)	Well water (Covered / Uncovered well)	Hand Pump	Tube wells / Bore well	Spring	River / Canal	Tank / Pond / Lake	Others
1	2	32	33	34	35	36	37	38	39	40	41	42	43	44	45	46
1519	Pardi	0	0	0	0	0	0	0	No	Yes	No	No	No	Yes	Yes	No
1520	Putidi	0	0	0	0	10	0	0	No	Yes	Yes	No	No	No	Yes	No
1521	Khalari															
1522	Kulajanga	0	0	0	0	0	0	0	No	Yes	Yes	No	No	No	Yes	No
1523	Udaysiru	0	0	0	0	6	0	0	No	Yes	Yes	No	No	No	Yes	No
1524	Telidi	0	0	0	0	0	0	0	No	Yes	No	No	No	No	Yes	No
1525	Karmadi	0	0	0	0	0	0	0	No	Yes	Yes	No	No	No	Yes	No
1526	Sharangdi	0	0	0	0	0	0	0	No	Yes	Yes	No	No	Yes	Yes	No
1527	Ghosra	0	0	0	0	0	0	0	No	Yes	No	No	No	No	Yes	No
1528	Bandi	0	0	0	0	0	0	0	No	Yes	Yes	No	No	No	Yes	No
1529	Chhota Phuhara	0	0	0	0	0	0	0	No	Yes	Yes	No	No	No	Yes	No
1530	Turdag	0	0	0	0	0	0	0	No	Yes	Yes	No	No	No	Yes	No
1531	Mathari	0	0	0	0	0	0	0	No	Yes	Yes	No	No	No	Yes	No
1532	Akahara	0	0	0	0	0	0	0	No	Yes	Yes	Yes	No	Yes	Yes	No
1533	Palma	0	0	0	0	0	0	0	No	Yes	Yes	No	No	No	Yes	No
1534	Bara Phuhara	0	0	0	0	0	0	0	No	Yes	Yes	No	No	No	Yes	No
1535	Keotia	0	0	0	0	0	0	0	No	Yes	Yes	No	No	No	Yes	No
1536	Uhatu	0	0	0	0	0	0	0	No	Yes	Yes	No	No	Yes	Yes	No
1537	Paramura															
1538	Dulla	0	0	0	0	0	0	0	No	Yes	Yes	No	No	No	Yes	No
1539	Orddana	0	0	0	0	0	0	0	No	Yes	Yes	Yes	No	Yes	Yes	No
1540	Olgara	0	0	0	0	0	0	0	No	Yes	No	No	No	Yes	Yes	No
1541	Kashidi	0	0	0	0	0	0	0	No	Yes	Yes	No	No	No	No	No
1542	Hurlung															
1543	Jojuhatu	0	0	0	0	0	0	0	No	Yes	Yes	No	No	Yes	Yes	No
1544	Khamar	0	0	0	0	0	0	0	No	Yes	Yes	No	No	Yes	Yes	No
1545	Lakshudi	0	0	0	0	0	0	0	No	Yes	No	No	No	Yes	Yes	No
1546	Adaldi	0	0	0	0	0	0	0	No	Yes	No	No	No	Yes	Yes	No
1547	Panrri	0	0	0	0	0	0	0	No	Yes	No	No	No	Yes	Yes	No
1548	Bangasur															
1549	Pokharia															
1550	Bagbinda	0	0	0	0	4	0	0	No	Yes	Yes	No	No	No	Yes	No
1551	Gatilaba	1	0	0	0	0	0	0	No	Yes	No	Yes	No	No	Yes	No
1552	Arjundi	0	0	0	0	0	0	0	No	Yes	Yes	No	No	No	No	No
1553	Tanasi	0	0	0	0	1	0	0	No	Yes	Yes	No	No	No	Yes	No
1554	Krishnapur Alias Nutandi	0	0	0	0	0	0	0	No	No	No	No	No	No	No	No
1555	Mahakudar	0	0	0	0	0	0	0	No	Yes	Yes	No	No	No	Yes	No
1556	Gopalpur	1	0	0	0	0	0	0	No	Yes	No	No	No	Yes	Yes	No
1557	Tarhad	0	0	0	0	0	0	0	No	Yes	No	No	No	Yes	Yes	No
1558	Chatumghutu	1	4	0	0	1	0	0	No	Yes	No	Yes	No	Yes	Yes	No
1559	Kanrbandhi	1	0	0	0	0	0	0	No	Yes	Yes	No	No	No	Yes	No
1560	Ona	0	0	0	0	0	0	0	No	Yes	No	Yes	No	No	Yes	No

Availability of toilet & others Yes / No				Communication and transport facilities (If amenities available code -Yes is given except for Village Pin Code ,If not available within the village , the distance range code viz; a for < 5 Kms, b for 5-10 Kms and c for 10+ kms of nearest place where facility is available is given).								
Community toilet including bath.	Community toilet excluding bath.	Rural sanitary mart or sanitary hardware outlet available near the village.	Community bio- gas or recycle of waste for productive use.	Post office(PO)	Sub post office (SPO)	Post & Telegraph office (P&TO)	Village Pin Code	Telephones (Land lines)	Public call office (PCO)	Mobile phone coverage	Name of Village	Serial Number
47	48	49	50	51	52	53	54	55	56	57	2	1
No	No	Yes	No	a	c	c	723212	b	b	Yes	Pardi	1519
No	No	Yes	No	b	c	c	723212	c	b	Yes	Putidi	1520
											Khalari	1521
No	No	No	No	a	a	c		a	b	Yes	Kulajanga	1522
No	No	Yes	No	a	c	c	723212	a	b	Yes	Udaysiru	1523
No	No	No	No	a	c	c	723212	c	c	a	Telidi	1524
No	No	No	No	Yes	c	c	723212	c	b	Yes	Karmadi	1525
No	No	No	No	a	c	c	723212	c	b	a	Sharangdi	1526
No	No	No	No	a	c	c	723212	c	b	Yes	Ghosra	1527
No	No	No	No	a	c	c	723212	b	b	Yes	Bandi	1528
No	No	No	No	b	c	c	723202	b	b	Yes	Chhota Phuhara	1529
No	No	No	No	a	c	c	723212	b	c	Yes	Turdag	1530
No	No	No	No	a	c	c	723212	b	c	Yes	Mathari	1531
No	No	No	No	b	c	c	723202	c	c	b	Akahara	1532
No	No	No	No	c	b	c	723202	c	b	b	Palma	1533
No	No	No	No	c	b	c	723202	c	c	b	Bara Phuhara	1534
No	No	No	No	c	b	c	723202	c	b	b	Keotia	1535
No	No	Yes	No	a	c	c	723202	b	b	Yes	Uhatu	1536
											Paramura	1537
No	No	No	No	a	c	b	723202	b	b	Yes	Dulla	1538
No	No	Yes	No	c	c	c	723202	a	b	Yes	Orddana	1539
No	No	No	No	c	b	c	723202	b	b	Yes	Olgara	1540
No	No	No	No	a	c	c	723202	b	b	Yes	Kashidi	1541
											Hurlung	1542
No	No	No	No	c	a	c	723202	c	b	Yes	Jojuhatu	1543
No	No	No	No	c	Yes	c	723202	c	b	Yes	Khamar	1544
No	No	No	No	c	a	c	723202	c	b	Yes	Lakshudi	1545
No	No	No	No	c	a	c	723202	c	b	Yes	Adaldi	1546
No	No	No	No	c	a	c	723202	c	b	a	Panrri	1547
											Bangasur	1548
											Pokharia	1549
No	No	No	No	Yes	b	c	723202	b	c	Yes	Bagbinda	1550
No	No	No	No	a	a	c	723202	a	c	Yes	Gatilaba	1551
No	No	No	No	a	a	c	723202	a	c	Yes	Arjundi	1552
No	No	No	No	a	a	c		a	b	Yes	Tanasi	1553
No	No	No	No	a	a	c	723202	a	c	Yes	Krishnapur Alias Nutandi	1554
No	No	No	No	a	a	c	723202	a	b	Yes	Mahakudar	1555
No	No	No	No	a	a	c	723202	a	b	Yes	Gopalpur	1556
No	Yes	No	No	b	b	c	723202	a	b	Yes	Tarhad	1557
No	No	Yes	No	a	a	c	723202	a	b	a	Chatumghutu	1558
No	No	No	No	a	a	c	723202	a	b	a	Kanrbandhi	1559
No	No	No	No	a	a	c	723202	a	b	Yes	Ona	1560

Communication and transport facilities (If amenities available code -Yes is given except for Village Pin Code ,If not available within the village , the distance range code viz; a for < 5 Kms, b for 5-10 Kms and c for 10+ kms of nearest place where facility is available is given).													Village connected to highway (If amenities available code viz; a for < 5 Kms, b for 5-10 Kms and c for 10+ kms of nearest place where facility is available is given).				
Serial Number	Name of Village	Internet cafes/ Common service centre (CSC)	Private courier facility	Bus service (Public & Private)	Railway stations	Auto/Modified Autos	Taxis and Vans	Tractors	Cycle-pulled rickshaws(Manual & Machine driven)	Carts driven by animals	Sea /River ferry service	Connected to national highway(NH)	Connected to state highway(SH)	Connected to major district road (MDR)	Connected to others district road	Pucca roads	
1	2	58	59	60	61	62	63	64	65	66	67	68	69	70	71	72	
1519	Pardi	c	a	a	a	b	b	a	Yes	Yes	c	a		b		b	
1520	Putidi	b	a	b	b	b	b	Yes	b	Yes	c					a	
1521	Khalari																
1522	Kulajanga	a	a	a	a	a	a	a	a	Yes	c	c	Yes	a		a	
1523	Udaysiru	c	a	Yes	b	c	c	a	a	Yes	c	c	Yes	c		Yes	
1524	Telidi	c	a	a	b	c	c	a	a	a	c				a	a	
1525	Karmadi	c	a	Yes	b	c	c	Yes	a	Yes	c		Yes		Yes	Yes	
1526	Sharangdi	c	a	Yes	b	c	c	a	a	Yes	c		Yes	c	Yes	Yes	
1527	Ghosra	c	a	a	b	c	c	Yes	a	Yes	c			c	a	a	
1528	Bandi	c	a	b	c	b	b	b	b	Yes	c	c	c	c	b	a	
1529	Chhota Phuhara	c	a	b	c	c	c	b	b	Yes	c	c	c	c	b	b	
1530	Turdag	c	a	b	c	b	b	b	b	Yes	c	c	c	c	b	a	
1531	Mathari	c	a	b	c	b	b	b	b	Yes	c	c	c	c	b	a	
1532	Akahara	c	a	b	c	b	c	c	a	Yes	c	c	c	c	c	b	
1533	Palma	c	a	b	c	b	c	c	a	Yes	c	c	c	c	c	b	
1534	Bara Phuhara	c	a	b	c	b	b	b	b	Yes	c	c	c	c	c	b	
1535	Keotia	c	a	b	c	b	b	b	b	Yes	c	c	c	c	c	b	
1536	Uhatu	b	a	b	c	c	b	a	b	Yes	c	c	c	c	b	a	
1537	Paramura																
1538	Dulla	b	a	b	b	b	b	b	b	Yes	c	c	b	b	b	a	
1539	Orddana	a	a	a	c	c	a	a	a	Yes	c	c	c	a	a	a	
1540	Olgara	b	a	b	b	b	b	Yes	Yes	Yes	c	b	c	b	Yes	b	
1541	Kashidi	c	a	a	c	Yes	Yes	Yes	Yes	Yes	c	c		c	Yes	Yes	
1542	Hurlung																
1543	Jojuhatu	c	a	b	c	b	a	a	b	Yes	c	c	c	c	c	b	
1544	Khamar	Yes	a	b	c	b	a	a	b	Yes	c	c	c	c	c	Yes	
1545	Lakshudi	b	a	b	c	b	b	a	b	Yes	c	c	c	c	c	a	
1546	Adaldi	c	a	a	c	c	c	b	c	Yes	c	c	c	c	c	a	
1547	Panrri	b	a	c	c	c	c	b	c	Yes	c	c	c	c	c	a	
1548	Bangasur																
1549	Pokharia																
1550	Bagbinda	b	a	a	c	a	b	b	b	Yes	c	c	a	b	c	a	
1551	Gatilaba	a	a	a	c	a	a	a	a	Yes	c					a	
1552	Arjundi	a	a	a	c	a	a	a	a	a	c	a	a	a	a	a	
1553	Tanasi	a	a	a	c	a	a	a	Yes	Yes	c	c		a		Yes	
1554	Krishnapur Alias Nutandi	a	a	a	c	a	a	a	a	a	c	a	a	a	a	a	
1555	Mahakudar	a	a	a	c	a	a	a	a	Yes	c	c	a	a	a	a	
1556	Gopalpur	a	a	a	c	a	a	a	a	Yes	c	a				a	
1557	Tarhad	a	a	a	c	a	a	Yes	Yes	Yes	c	a	a	a	a	a	
1558	Chatumghutu	a	a	a	c	a	a	Yes	a	Yes	c	c		a	a	Yes	
1559	Kanrbandhi	a	a	a	c	a	a	a	a	Yes	c	c	a	a	a	a	
1560	Ona	a	a	a	c	a	a	a	a	Yes	c	c	a	a	a	a	

ys,village roads, banks & credit societies :-Yes is given, If not available within the code viz; a for <5 Kms, b for 5-10 Kms place where facility is available is given).													Availability of miscellaneous facilities (If amenities available code -Yes is given, If not available within the village , the distance range code viz; a for < 5 Kms, b for 5-10 Kms and c for 10+ kms of nearest place where facility is available is given).			
Kutchcha roads	Water bounded macadam(WBM) roads	Navigable waterway (river/canal)(NW)	Footpaths (FP)	Commercial & Co-operative Banks	ATM	Agricultural Credit Societies	Self-Help Group (SHG)	Public distribution system (PDS) shop	Mandis / Regular market	Weekly Haat	Agricultural marketing society	Integrated Child Development Scheme (Nutritional Centres)	Anganwadi Centre (Nutritional Centres)	Others (Nutritional Centres)	Name of Village	Serial Number
73																
Yes				b	c	c	Yes	Yes	c	Yes	Yes	c	a	Yes	Pardi	1519
Yes				c	c	c	Yes	Yes	c	b	c	Yes	Yes	Yes	Putidi	1520
															Khalari	1521
Yes			Yes	a	b	c	Yes	a	c	a	Yes	Yes	Yes	Yes	Kulajanga	1522
Yes			Yes	a	c	c	Yes	a	c	a	Yes	c	Yes	Yes	Udaysiru	1523
a			Yes	b	c	c	Yes	a	c	b	c	c	Yes	Yes	Telidi	1524
a			Yes	a	c	c	Yes	a	c	b	c	c	Yes	Yes	Karmadi	1525
a			Yes	a	c	c	a	a	c	b	c	c	a	Yes	Sharangdi	1526
a			Yes	b	c	c	Yes	b	c	b	c	c	a	Yes	Ghosra	1527
b	b	a	Yes	b	c	c	Yes	b	c	b	c	c	Yes	Yes	Bandi	1528
b	a	a	Yes	b	c	c	Yes	Yes	c	b	c	c	Yes	Yes	Chhota Phuhara	1529
b	b	a	Yes	b	c	c	Yes	b	c	b	c	c	Yes	Yes	Turdag	1530
b		c	a	b	c	c	Yes	a	c	b	c	c	Yes	Yes	Mathari	1531
a	Yes	Yes		c	c	c	Yes	Yes	c	c	c	c	Yes	Yes	Akahara	1532
a	a	a		c	c	c	Yes	a	c	c	c	c	Yes	Yes	Palma	1533
a	a	a		b	c	c	Yes	a	c	c	c	c	Yes	Yes	Bara Phuhara	1534
Yes	a	a	Yes	b	c	c	Yes	a	c	c	c	c	Yes	Yes	Keotia	1535
Yes	b		Yes	Yes	c	c	Yes	Yes	c	b	c	Yes	Yes	Yes	Uhatu	1536
															Paramura	1537
Yes	a	a		a	c	c	Yes	a	c	a	b	b	Yes	Yes	Dulla	1538
Yes	a		Yes	a	c	c	Yes	Yes	c	b	c	Yes	Yes	Yes	Orddana	1539
Yes				b	c	b	Yes	Yes	b	b	b	Yes	Yes	Yes	Olgara	1540
Yes			Yes	a	c	c	Yes	a	c	Yes	c	Yes	Yes	Yes	Kashidi	1541
															Hurlung	1542
b	b			b	c	c	Yes	c	c	a	c	Yes	Yes	Yes	Jojuhatu	1543
Yes	b		Yes	b	c	Yes	Yes	c	c	a	c	Yes	Yes	Yes	Khamar	1544
a	b	Yes	Yes	b	c	c	Yes	c	c	b	c	a	Yes	Yes	Lakshudi	1545
a			Yes	c	c	c	Yes	Yes	c	Yes	Yes	Yes	Yes	Yes	Adaldi	1546
a			Yes	c	c	c	Yes	Yes	c	c	c	Yes	Yes	Yes	Panri	1547
															Bangasur	1548
															Pokharia	1549
a	Yes		Yes	b	b	c	Yes	Yes	c	b	b	Yes	Yes	Yes	Bagbinda	1550
Yes			Yes	a	a	c	Yes	Yes	c	a	a	a	Yes	Yes	Gatilaba	1551
Yes				a	a	c	Yes	Yes	c	b	Yes	a	a	Yes	Arjundi	1552
Yes	b			a	a	c	Yes	Yes	c	b	b	Yes	Yes	Yes	Tanasi	1553
Yes				a	a	c	Yes	a	c	a	a	a	Yes	Yes	Krishnapur Alias Nutandi	1554
Yes			Yes	b	b	c	Yes	Yes	c	Yes	Yes	Yes	Yes	Yes	Mahakudar	1555
Yes			Yes	a	a	c	Yes	a	c	a	a	a	Yes	Yes	Gopalpur	1556
Yes		a	Yes	a	a	c	Yes	a	c	a	a	Yes	Yes	Yes	Tarhad	1557
b	a	a	Yes	a	a	c	Yes	Yes	c	a	a	Yes	Yes	Yes	Chatumghutu	1558
Yes			Yes	a	a	c	Yes	a	c	a	a	Yes	Yes	Yes	Kanrbandhi	1559
Yes	a	a	a	b	b	c	Yes	a	c	a	a	a	Yes	Yes	Ona	1560

Availability of miscellaneous facilities (If amenities available code -Yes is given, If not available within the village , the distance range code viz; a for < 5 Kms, b for 5-10 Kms and c for 10+ kms of nearest place where facility is available is given).												Availability of electricity (Yes/No)			
Serial Number	Name of Village	ASHA (Accredited Social Health Activist)	Community centre with/without TV	Sports Field,	Sports Club / Recreation Centre	Cinema / Video Hall	Public Library	Public Reading Room	Newspaper Supply	Assembly Polling station	Birth & Death Registration Office	Power Supply for Domestic Use (ED)	Power Supply for Agricultural Use (EAG)	Power Supply for Commercial Use (EC)	Power Supply for All Uses (EA)
1	2	88	89	90	91	92	93	94	95	96	97	98	99	100	101
1519	Pardi	Yes	Yes	b	Yes	c	b	b	b	a	b	Yes	No	No	No
1520	Putidi	Yes	a	Yes	c	c	b	b	b	Yes	b	Yes	No	No	No
1521	Khalari														
1522	Kulajanga	Yes	Yes	Yes	Yes	Yes	Yes	Yes	Yes	Yes	a	Yes	No	No	No
1523	Udaysiru	Yes	Yes	Yes	Yes	c	a	Yes	Yes	Yes	a	Yes	No	Yes	No
1524	Telidi	a	Yes	b	Yes	c	b	Yes	b	a	a	Yes	No	No	No
1525	Karmadi	Yes	Yes	b	Yes	c	b	Yes	a	Yes	a	Yes	No	No	No
1526	Sharangdi	a	Yes	b	Yes	c	b	Yes	a	a	a	Yes	No	No	No
1527	Ghosra	a	Yes	b	Yes	c	b	Yes	b	a	b	Yes	No	No	No
1528	Bandi	a	c	Yes	c	c	a	c	c	a	b	Yes	No	No	No
1529	Chhota Phuhara	b	c	Yes	c	c	Yes	c	c	Yes	a	Yes	No	No	No
1530	Turdag	Yes	c	Yes	c	c	a	c	c	a	b	Yes	No	No	No
1531	Mathari	Yes	c	Yes	c	c	a	c	c	Yes	b	Yes	No	No	No
1532	Akahara	a	Yes	a	Yes	c	b	b	b	Yes	b	Yes	No	No	No
1533	Palma	a	b	b	a	c	a	a	a	a	a	Yes	No	No	No
1534	Bara Phuhara	Yes	c	b	c	c	a	c	c	a	a	Yes	No	No	No
1535	Keotia	Yes	c	a	c	c	a	c	c	a	a	Yes	No	No	No
1536	Uhatu	Yes	b	c	Yes	c	c	c	Yes	Yes	a	Yes	No	Yes	No
1537	Paramura														
1538	Dulla	Yes	b	Yes	b	b	a	b	a	Yes	a	Yes	No	No	No
1539	Orddana	Yes	a	Yes	Yes	c	c	c	Yes	Yes	a	Yes	No	No	No
1540	Olgara	Yes	Yes	b	Yes	b	b	b	Yes	b	b	Yes	No	No	No
1541	Kashidi	Yes	c	c	c	c	b	b	Yes	Yes	Yes	Yes	No	Yes	No
1542	Hurlung														
1543	Jojuhatu	Yes	c	c	c	c	b	b	b	a	a	Yes	No	No	No
1544	Khamar	a	c	Yes	Yes	c	b	b	b	Yes	a	Yes	No	No	No
1545	Lakshudi	b	c	Yes	Yes	c	b	b	b	a	b	Yes	No	No	No
1546	Adaldi	Yes	Yes	c	c	c	c	c	c	a	b	Yes	No	No	No
1547	Panrri	Yes	Yes	Yes	Yes	c	c	c	c	a	b	Yes	No	No	No
1548	Bangasur														
1549	Pokharia														
1550	Bagbinda	a	a	Yes	b	b	b	b	b	Yes	b	Yes	No	No	No
1551	Gatilaba	Yes	Yes	a	Yes	a	a	a	a	a	a	Yes	No	No	No
1552	Arjundi	Yes	Yes	Yes	Yes	Yes	Yes	Yes	Yes	Yes	Yes	Yes	No	No	No
1553	Tanasi	Yes	Yes	Yes	Yes	b	b	a	a	Yes	a	Yes	No	Yes	No
1554	Krishnapur Alias Nutandi	Yes	a	a	a	a	a	a	a	a	a	Yes	No	No	No
1555	Mahakudar	Yes	Yes	Yes	Yes	Yes	Yes	Yes	Yes	Yes	Yes	Yes	No	No	No
1556	Gopalpur	Yes	Yes	a	Yes	a	a	a	a	a	a	Yes	No	No	No
1557	Tarhad	Yes	a	Yes	a	a	a	a	a	a	b	Yes	No	No	No
1558	Chatumghutu	Yes	a	a	Yes	a	a	a	a	Yes	b	Yes	No	Yes	No
1559	Kanrbandhi	Yes	Yes	a	Yes	a	a	Yes	a	a	Yes	Yes	No	No	No
1560	Ona	Yes	a	a	a	a	a	a	a	Yes	a	Yes	No	No	No

Nearest Town		Land Use							
		Area under different types of land use (in hectares rounded up to one decimal place)							
Name	Distance range code i.e. a for < 5 Kms, b for 5-10 Kms and c for 10+ kms .	Forests	Area under Non-agricultural Uses	Barren and Un-cultivable land	Permanent Pastures and Other Grazing Lands	Land Under Miscellaneous Tree Crops etc.	Culturable Waste Land	Name of Village	Serial Number
102	103	104	105	106	107	108	109	2	1
JHALDA	c	0	20	0	0	0	21	Pardi	1519
JHALDA	c	0	26.2	0	0	0	37	Putidi	1520
		0	14.8	0	0	0	9.4	Khalari	1521
JHALDA	c	0	18.6	0	0	0	34.4	Kulajanga	1522
JHALDA	c	0	44.3	0	0	0	20	Udaysiru	1523
JHALDA	c	15	19	0	0	0	11	Telidi	1524
JHALDA	c	0	17	0	0	0	15	Karmadi	1525
JHALDA	c	64	0.9	0	0	0	21.3	Sharangdi	1526
JHALDA	c	0	75.5	0	0	0	16.2	Ghosra	1527
JHALDA	c	0	37.5	0	0	0	10.5	Bandi	1528
JHALDA	c	0	47.8	0	0	0	19.4	Chhota Phuhara	1529
JHALDA	c	0	43.8	0	0	0	23.3	Turdag	1530
JHALDA	c	0	16.3	0	0	0	24.4	Mathari	1531
JHALDA	c	0	21.4	0	0	0	30.2	Akahara	1532
JHALDA	c	0	4	0	0	0	3.4	Palma	1533
JHALDA	c	0	4.5	0	0	0	5.6	Bara Phuhara	1534
JHALDA	c	0	8.9	0	0	0	13.2	Keotia	1535
JHALDA	c	133.6	20.1	0	0	0	30.1	Uhatu	1536
		0	9.3	0	0	0	8.4	Paramura	1537
JHALDA	b	0	20.4	0	0	0	25	Dulla	1538
JHALDA	b	4	13.5	0	0	0	26.3	Orddana	1539
JHALDA	b	278.9	12.4	0	0	0	25.4	Olgara	1540
JHALDA	c	48.6	8.5	0	0	0	10	Kashidi	1541
		0	11.2	0	0	0	16.6	Hurlung	1542
JHALDA	c	113	51	0	0	0	6	Jojuhatu	1543
JHALDA	c	862.4	36.7	0	0	0	37.8	Khamar	1544
JHALDA	c	12.1	1.3	0	0	0	9.6	Lakshudi	1545
JHALDA	c	209.7	16.2	0	0	0	0	Adaldi	1546
JHALDA	c	714.7	14.7	0	0	0	12.2	Panrri	1547
		0	80	0	0	0	26.2	Bangasur	1548
		106	0	0	0	0	0	Pokharia	1549
JHALDA	b	233.9	0	0	0	0	11.9	Bagbinda	1550
JHALDA	b	119.1	0.9	0	0	0	61.8	Gatilaba	1551
JHALDA	a	3.2	1.2	0	0	0	1.7	Arjundi	1552
JHALDA	b	23.1	16.3	0	0	0	10	Tanasi	1553
JHALDA	a	0	16.8	0	0	0	5.4	Krishnapur Alias Nutandi	1554
JHALDA	a	31.6	13.8	0	0	0	9.1	Mahakudar	1555
JHALDA	a	226.6	22.5	0	0	0	13	Gopalpur	1556
JHALDA	b	356.9	7.1	0	0	0	10.4	Tarhad	1557
JHALDA	b	115.3	7.5	0	0	0	18.8	Chatumghutu	1558
JHALDA	b	0	14.5	0	0	0	3.7	Kanrbandhi	1559
JHALDA	b	41.3	25.7	0	0	0	79	Ona	1560

Land Use												
Area under different types of land use (in hectares rounded up to one decimal place)							Area irrigated by source (in hectare).					
Serial Number	Name of Village	Fallow lands other than current fallows	Current Fallows	Net Area Sown	Total Irrigated Land Area	Total Un-irrigated Land Area	Canals (C)	Wells/Tube-wells(W/TW)	Tanks/Lakes(T/L)	Water Falls(WF)	Others(O)	
1	2	110	111	112	113	114	115	116	117	118	119	
1519	Pardi	0	0	67.6	9.8	57.8	0	2.9	6.9	0	0	
1520	Putidi	0	0	68.6	9.5	59.1	0	2	5	0	2.5	
1521	Khalari	0	0	145	88	57	0	3	45	0	40	
1522	Kulajanga	0	0	97.3	5.9	91.4	0	2.6	3.3	0	0	
1523	Udaysiru	0	0	115	22	93	0	2	8	0	12	
1524	Telidi	0	0	56.1	13	43.1	0	1	12	0	0	
1525	Karmadi	0	0	70	29	41	0	10	19	0	0	
1526	Sharangdi	0	0	47.7	11	36.7	0	1.5	9.5	0	0	
1527	Ghosra	0	0	30.2	7	23.2	0	2	5	0	0	
1528	Bandi	0	0	69.8	11.4	58.4	0	0	11.4	0	0	
1529	Chhota Phuhara	0	0	74.1	0	74.1	0	0	0	0	0	
1530	Turdag	0	0	162.3	21.9	140.4	0	4.9	0	0	17	
1531	Mathari	0	0	141.1	10.8	130.4	0	0	10.8	0	0	
1532	Akahara	0	0	67.3	48.2	19.2	48.2	0	0	0	0	
1533	Palma	0	0	35.8	0	35.8	0	0	0	0	0	
1534	Bara Phuhara	0	0	32.4	0	32.4	0	0	0	0	0	
1535	Keotia	0	0	74.7	0	74.7	0	0	0	0	0	
1536	Uhatu	0	0	148.4	0	148.4	0	0	0	0	0	
1537	Paramura	0	0	10	0	10	0	0	0	0	0	
1538	Dulla	0	0	141	0	141	0	0	0	0	0	
1539	Orddana	0	0	228.6	0	228.6	0	0	0	0	0	
1540	Olgara	0	0	122.5	0	122.5	0	0	0	0	0	
1541	Kashidi	0	0	61.6	61.6	0	0	0	1.8	59.8	0	
1542	Hurlung	0	0	3.2	3.2	0	0	0	0.2	3	0	
1543	Jojuhatu	0	0	190.5	10.5	180	0	0	5	5.5	0	
1544	Khamar	0	0	198.3	7.5	190.8	0	0	0	7.5	0	
1545	Lakshudi	0	0	30.6	0	30.6	0	0	0	0	0	
1546	Adaldi	0	0	38	0	38	0	0	0	0	0	
1547	Panri	0	0	39.8	0	39.8	0	0	0	0	0	
1548	Bangasur	0	0	111.2	0	111.2	0	0	0	0	0	
1549	Pokharia	0	0	0	0	0	0	0	0	0	0	
1550	Bagbinda	0	0	181	0	181	0	0	0	0	0	
1551	Gatilaba	0	0	46.4	23.2	23.2	0	0	0	23.2	0	
1552	Arjundi	0	0	18.5	0	18.5	0	0	0	0	0	
1553	Tanasi	0	0	55.6	4.3	51.3	0	0	4.3	0	0	
1554	Krishnapur Alias Nutandi	0	0	27	0	27	0	0	0	0	0	
1555	Mahakudar	0	0	67.2	16.2	51	6	0	10.2	0	0	
1556	Gopalpur	0	0	54.4	48.6	5.9	48.6	0	0	0	0	
1557	Tarhad	0	0	20.8	0	20.8	0	0	0	0	0	
1558	Chatumghutu	0	0	136.2	67.3	69	61.5	0	5.8	0	0	
1559	Kanrbandhi	0	0	3.3	3.3	0	0	0	0	0	3.3	
1560	Ona	0	0	127.1	7.1	120	0	0	4.5	0	2.6	

Name of three most important commodities manufactured			Name of Village	Serial Number
First	Second	Third		
120	121	122	2	1
			Pardi	1519
			Putidi	1520
			Khalari	1521
			Kulajanga	1522
			Udaysiru	1523
			Telidi	1524
			Karmadi	1525
			Sharangdi	1526
			Ghosra	1527
Biri			Bandi	1528
Biri			Chhota Phuhara	1529
Biri			Turdag	1530
Biri			Mathari	1531
Biri			Akahara	1532
Biri			Palma	1533
Biri			Bara Phuhara	1534
Biri			Keotia	1535
			Uhatu	1536
			Paramura	1537
Biri			Dulla	1538
			Orddana	1539
			Olgara	1540
			Kashidi	1541
			Hurlung	1542
Biri	Pottery		Jojuhatu	1543
Biri	Pottery		Khamar	1544
Pottery			Lakshudi	1545
			Adaldi	1546
			Panrri	1547
			Bangasur	1548
			Pokharia	1549
Biri			Bagbinda	1550
Biri			Gatilaba	1551
			Arjundi	1552
Biri			Tanasi	1553
			Krishnapur Alias Nutandi	1554
			Mahakudar	1555
Biri			Gopalpur	1556
Biri			Tarhad	1557
			Chatumghutu	1558
			Kanrbandhi	1559
Biri			Ona	1560

Census of India 2011
Amenities and Land use

Serial Number	Name of Village	Location code no.	Total area of the village (in hectares rounded up to one decimal place)	Total population (2011 census)	Number of households (2011 census)	Number of educational amenities available in village , the distance range code viz; a for 0-5 kms, b for 5-10 kms, c for 10+ kms of nearest place where facility is available							
						Pre-Primary school (PP)	Primary school (P)	Middle school (M)	Secondary School (S)	Senior Secondary school (SS)	Degree college of arts , science & commerce (ASC)	Engineering college(EC)	Medical college (MC)
1	2	3	4	5	6	7	8	9	10	11	12	13	14
1561	Saramba	331362	200.8	871	165	1	1	a	a	b	c	c	
1562	Kutidih	331363	163.2	706	127	1	1	1	1	1	b	c	c
1563	Nutandi	331364	109.4	864	181	1	1	a	a	a	a	c	c
1564	Gokulnagar	331365	191.1	835	173	1	1	a	b	a	a	c	c
1565	Masina	331366	209.1	2724	556	3	3	1	1	1	a	c	c
1566	Badgram	331367	70	578	120	2	2	a	a	b	c	c	c
1567	Pat Jhalda	331368	72.7	1085	223	2	1	a	a	a	a	c	c
1568	Dumaria	331369	74.4	1459	304	2	2	a	a	a	a	c	c
1569	Bargram	331370	105.5	396	84	2	1	a	a	a	a	c	c
1570	Danrda	331371	72.4	1675	316	3	2	1	a		a	c	c
1571	Kudahatu	331372	53.4	0	0								
1572	Tarkana	331373	31.3	0	0								
1573	Mahadebpur	331374	72.2	334	72	1	1	a	a	a	a	c	c
1574	Kulajanga	331375	100.4	148	34	1	1	a	b	a	c	c	c
1575	Durgi	331376	294	917	192	1	1	a	a	a	b	c	c
1576	Bara Ganta	331377	201.9	870	172	1	1	b	b	a	c	c	c
1577	Patmadi	331378	242.5	841	175	1	1	b	b	b	b	c	c
1578	Nawagar	331379	654.3	443	104	2	1	a	b	b	b	c	c
Block T O T A L :			30636.3	127759	26218	192	176	29	19	16	1	0	0

- Village Directory

(As in 2009)

le. (If not available within the : < 5 Kms, b for 5-10 Kms and c cility is available is given).															Number of Medical Amenities available. (If not available within the village , the distance range code viz; a for < 5 Kms, b for 5-10 Kms and c for 10+ kms of nearest place where facility is available is given).															Name of Village	Serial Number
Management institute (MI)	Polytechnic (Pt)	Vocational training school /ITI	Non-formal training centre (NFTC)	Special school for disabled (SSD)	Others (specify)	Community health centre (CHC)	Primary health centre (PHC)	Primary health sub centre (PHS)	Maternity and child welfare centre (MCW)	T.B. clinic (TBC)	Hospital-allopathic (HA)	Hospital-alternative medicine (HO)	Dispensary (D)	Veterinary hospital (VH)	Mobile health clinic (MHC)	Family welfare centre (FWC)															
15	16	17	18	19	20	21	22	23	24	25	26	27	28	29	30	31															
c	b					b	b	2	1	1	b			b		1	Saramba	1561													
c	b					b	b	a	a	a	b			b		a	Kutidih	1562													
c	c	c				a	a	a	a	a	a	a	a	a	a	a	Nutandi	1563													
c	c	c				a	a	a	a	c	c	c		a			Gokulnagar	1564													
c	c	1	c			a	a	a	a	a	a		a	a	c	1	Masina	1565													
c	c	b	c			c		1	c	c	1	c	c	b		c	Badgram	1566													
c	c	b	c				a	b		a	a		a	a			Pat Jhalda	1567													
c	c	a	c			a	a	a		c	a	c		a			Dumaria	1568													
c	c	a				c	b	a		c	a			a			Bargram	1569													
c	c	a				c	b	b			b	a		b			Danrda	1570													
																	Kudahatu	1571													
																	Tarkana	1572													
c	c	a	c			a	a	b	b	a	a	c		a		1	Mahadebpur	1573													
c	c	c	c	c		c	a	a	a	a	c			a		a	Kulajanga	1574													
c	c	1	c	c		b	b	a	2	b	b		b	c	b	b	Durgi	1575													
c	c	a	c			1	1	a	c	a	1	1		1		1	Bara Ganta	1576													
c	c	c	c			b	b	1	b	a	b			b		1	Patmadi	1577													
c	c	c	c			b	b	a	b	a	b			b			Nawagar	1578													
0	0	4	0	1	0	19	6	24	20	13	10	4	20	14	1	27	: Block T O T A L														

Serial Number	Name of Village	Number of Non-Government Medical Amenities available.							Availability of drinking water - Yes / No							
		Charitable non Govt. hospital/Nursing home.	Medical practitioner with MBBS Degree	Medical practitioner with other degree	Medical practitioner with no degree	Traditional practitioner and faith healer .	Medicine Shop	Others	Tap water (Treated/Untreated)	Well water (Covered / Uncovered well)	Hand Pump	Tube wells / Bore well	Spring	River / Canal	Tank / Pond / Lake	Others
1	2	32	33	34	35	36	37	38	39	40	41	42	43	44	45	46
1561	Saramba	0	0	0	0	0	0	0	No	Yes	Yes	No	No	No	Yes	No
1562	Kutidih	0	0	0	0	0	0	0	No	Yes	Yes	No	No	No	Yes	No
1563	Nutandi	0	0	0	0	0	0	0	No	Yes	No	Yes	No	Yes	Yes	No
1564	Gokulnagar	0	0	0	0	0	0	0	No	Yes	No	No	No	No	Yes	No
1565	Masina	0	0	1	0	0	2	0	Yes	Yes	Yes	No	No	Yes	Yes	No
1566	Badgram	0	0	0	0	0	0	0	No	Yes	Yes	Yes	No	No	No	No
1567	Pat Jhalda	0	0	0	0	2	0	0	No	Yes	Yes	Yes	No	No	Yes	No
1568	Dumaria	1	0	0	0	2	1	0	No	Yes	No	Yes	No	No	No	No
1569	Bargram	1	0	0	0	2	1	0	No	Yes	Yes	No	No	No	No	No
1570	Danrda	1	0	0	0	2	1	0	Yes	Yes	Yes	No	No	No	No	No
1571	Kudahatu															
1572	Tarkana															
1573	Mahadebpur	0	0	0	0	0	0	0	No	Yes	Yes	No	No	No	Yes	No
1574	Kulajanga	0	0	0	0	0	0	0	No	Yes	No	Yes	No	No	Yes	No
1575	Durgi	0	0	0	0	0	0	0	No	Yes	Yes	Yes	No	Yes	Yes	No
1576	Bara Ganta	0	0	0	0	0	0	0	No	Yes	No	No	No	Yes	Yes	No
1577	Patmadi	0	0	0	0	0	0	0	No	Yes	Yes	No	No	No	Yes	No
1578	Nawagar	0	0	0	0	0	0	0	No	Yes	No	Yes	No	No	No	No
Block T O T A L :		10	12	21	49	56	38	0	2	127	74	45	0	47	119	0

Availability of toilet & others Yes / No				Communication and transport facilities (If amenities available code -Yes is given except for Village Pin Code ,If not available within the village , the distance range code viz; a for < 5 Kms, b for 5-10 Kms and c for 10+ kms of nearest place where facility is available is given).									
Community toilet including bath.	Community toilet excluding bath.	Rural sanitary mart or sanitary hardware outlet available near the village.	Community bio- gas or recycle of waste for productive use.	Post office(PO)	Sub post office (SPO)	Post & Telegraph office (P&TO)	Village Pin Code	Telephones (Land lines)	Public call office (PCO)	Mobile phone coverage	Name of Village	Serial Number	
47	48	49	50	51	52	53	54	55	56	57	2	1	
No	No	No	No	a	b	c	723202	b	b	Yes	Saramba	1561	
No	No	No	No	a	b	c	723202	b	c	Yes	Kutidih	1562	
No	No	No	No	a	a	c	723202	a	b	a	Nutandi	1563	
No	No	No	No	a	a	c	723202	a	c	a	Gokulnagar	1564	
No	No	No	No	a	Yes	c	723202	a	Yes	Yes	Masina	1565	
No	No	No	No	c	a	c	723202	c	c	Yes	Badgram	1566	
No	No	No	No	Yes		c	723202	Yes	b	Yes	Pat Jhalda	1567	
No	No	No	No	a	Yes	c	723202	a	b	a	Dumaria	1568	
No	No	No	No	a		c	723202	Yes	b	Yes	Bargram	1569	
No	No	No	No	a		c	723202	Yes	b	Yes	Danrda	1570	
											Kudahatu	1571	
											Tarkana	1572	
No	No	No	No	a	a	c	723202	a	b	Yes	Mahadebpur	1573	
No	No	No	No	a	b	c		b	b	b	Kulajanga	1574	
No	No	No	No	Yes	b	c	723202	b	b	Yes	Durgi	1575	
No	No	No	No	b	c	c	723202	c	b	Yes	Bara Ganta	1576	
No	No	No	No	a	b	b	723202	b	b	Yes	Patmadi	1577	
No	No	No	No	b	a	b	723202	Yes	c	Yes	Nawagar	1578	
0	2	13	0	14	7	0	127	9	12	97	: Block TOTAL		

Communication and transport facilities (If amenities available code -Yes is given except for Village Pin Code ,If not available within the village , the distance range code viz; a for < 5 Kms, b for 5-10 Kms and c for 10+ kms of nearest place where facility is available is given).													Village connected to highway (If amenities available code viz; a for < 5 Kms, b for 5-10 Kms and c for 10+ kms of nearest place where facility is available is given).			
Serial Number	Name of Village	Internet cafes/ Common service centre (CSC)	Private courier facility	Bus service (Public & Private)	Railway stations	Auto/Modified Autos	Taxis and Vans	Tractors	Cycle-pulled rickshaws(Manual & Machine driven)	Carts driven by animals	Sea /River ferry service	Connected to national highway(NH)	Connected to state highway(SH)	Connected to major district road (MDR)	Connected to others district road	Pucca roads
1	2	58	59	60	61	62	63	64	65	66	67	68	69	70	71	72
1561	Saramba	b	a	a	c	b	b	a	b	Yes	c	c	a	a	Yes	a
1562	Kutidih	b	a	Yes	c	b	b	b	b	Yes	c	c	Yes		Yes	a
1563	Nutandi	a	a	a	c	a	a	a	a	a	c			a	a	a
1564	Gokulnagar	a	a	a	c	a	a	a	a	c	c	c	Yes	a	a	a
1565	Masina	a	a	a	c	b	a	Yes	Yes	Yes	c	c			Yes	a
1566	Badgram	c	a	a	c	b	c	Yes	b	Yes	c	c	Yes	Yes	b	b
1567	Pat Jhalda	a	a	a	c	a	Yes	Yes	Yes	Yes	c	c	c	a	a	a
1568	Dumaria	a	a	a	c	a	a	a	a	a	c	c	c	c	c	a
1569	Bargram	b	a	a	c	Yes	Yes	Yes	Yes	Yes	c		Yes	a	a	a
1570	Danrda	b	a	a	c	Yes	Yes	Yes	Yes	Yes	c			a	a	a
1571	Kudahatu															
1572	Tarkana															
1573	Mahadebpur	a	a	a	c	a	a	a	a	Yes	c	c	a	a		a
1574	Kulajanga	b	a	Yes	c	c	a	Yes	Yes	Yes	c	c		c	c	a
1575	Durgi	b	a	Yes	c	b	b	a	Yes	Yes	c	c	b	b	Yes	a
1576	Bara Ganta	c	a	a	b	c	c	a	a	Yes	c	c	c	a		a
1577	Patmadi	b	a	a	c	a	b	b	Yes	Yes	c	c	a	b	c	a
1578	Nawagar	b	a	b	c	a	a	a	Yes	c	c	b	b	b	a	a
Block T O T A L :		2	2	27	5	20	23	59	40	117	0	0	16	11	20	25

ys,village roads, banks & credit societies :-Yes is given, If not available within the code viz; a for <5 Kms, b for 5-10 Kms place where facility is available is given).													Availability of miscellaneous facilities (If amenities available code -Yes is given, If not available within the village , the distance range code viz; a for < 5 Kms, b for 5-10 Kms and c for 10+ kms of nearest place where facility is available is given).			
Kutchcha roads	Water bounded macadam(WBM) roads	Navigable waterway (river/canal)(NW)	Footpaths (FP)	Commercial & Co-operative Banks	ATM	Agricultural Credit Societies	Self-Help Group (SHG)	Public distribution system (PDS) shop	Mandis / Regular market	Weekly Haat	Agricultural marketing society	Integrated Child Development Scheme (Nutritional Centres)	Anganwadi Centre (Nutritional Centres)	Others (Nutritional Centres)	Name of Village	Serial Number
73	74	75	76	77	78	79	80	81	82	83	84	85	86	87	2	1
Yes	b	b	b	b	c	Yes	b	c	Yes	Yes	b	Yes	Yes	Yes	Saramba	1561
Yes		b	b	b	c	Yes	b	c	b	b	b	Yes	Yes	Yes	Kutidih	1562
Yes		Yes	a	c	c	Yes	a	c	a	a	Yes	a	a	Yes	Nutandi	1563
Yes			a	a	c	Yes	b	c	a	a	a	Yes	Yes	Yes	Gokulnagar	1564
Yes		Yes	a	a	c	Yes	a	c	a	a	Yes	Yes	Yes	Yes	Masina	1565
Yes	Yes	Yes	Yes	b	c	b	Yes	a	c	a	c	Yes	Yes	Yes	Badgram	1566
Yes		Yes	a	a	c	Yes	Yes	c	a	a	Yes	Yes	Yes	Yes	Pat Jhalda	1567
Yes			a	a	c	Yes	a	c	a	a	Yes	Yes	Yes	Yes	Dumaria	1568
Yes			a	a	c	Yes	Yes	c	b	b	b	Yes	Yes	Yes	Bargram	1569
Yes			a	a	c	Yes	Yes	c	b	b	b	Yes	Yes	Yes	Danrda	1570
															Kudahatu	1571
															Tarkana	1572
Yes		Yes	a	b	c	Yes	a	c	a	a	Yes	Yes	Yes	Yes	Mahadebpur	1573
a		Yes	a		c	Yes	a	c	b	Yes	c	Yes	Yes	Yes	Kulajanga	1574
a	Yes	Yes	b	b	c	Yes	b	c	a	b	Yes	Yes	Yes	Yes	Durgi	1575
Yes	Yes	Yes	b	c	c	Yes	b	c	a	c	Yes	Yes	Yes	Yes	Bara Ganta	1576
a	Yes	b	b	b	c	Yes	Yes	c	b	b	Yes	Yes	Yes	Yes	Patmadi	1577
Yes	a	Yes	b	b	c	Yes	a	c	b	b	b	Yes	Yes	Yes	Nawagar	1578
95	12	17	87	7	1	6	125	59	7	23	31	76	118	126	: Block T O T A L	

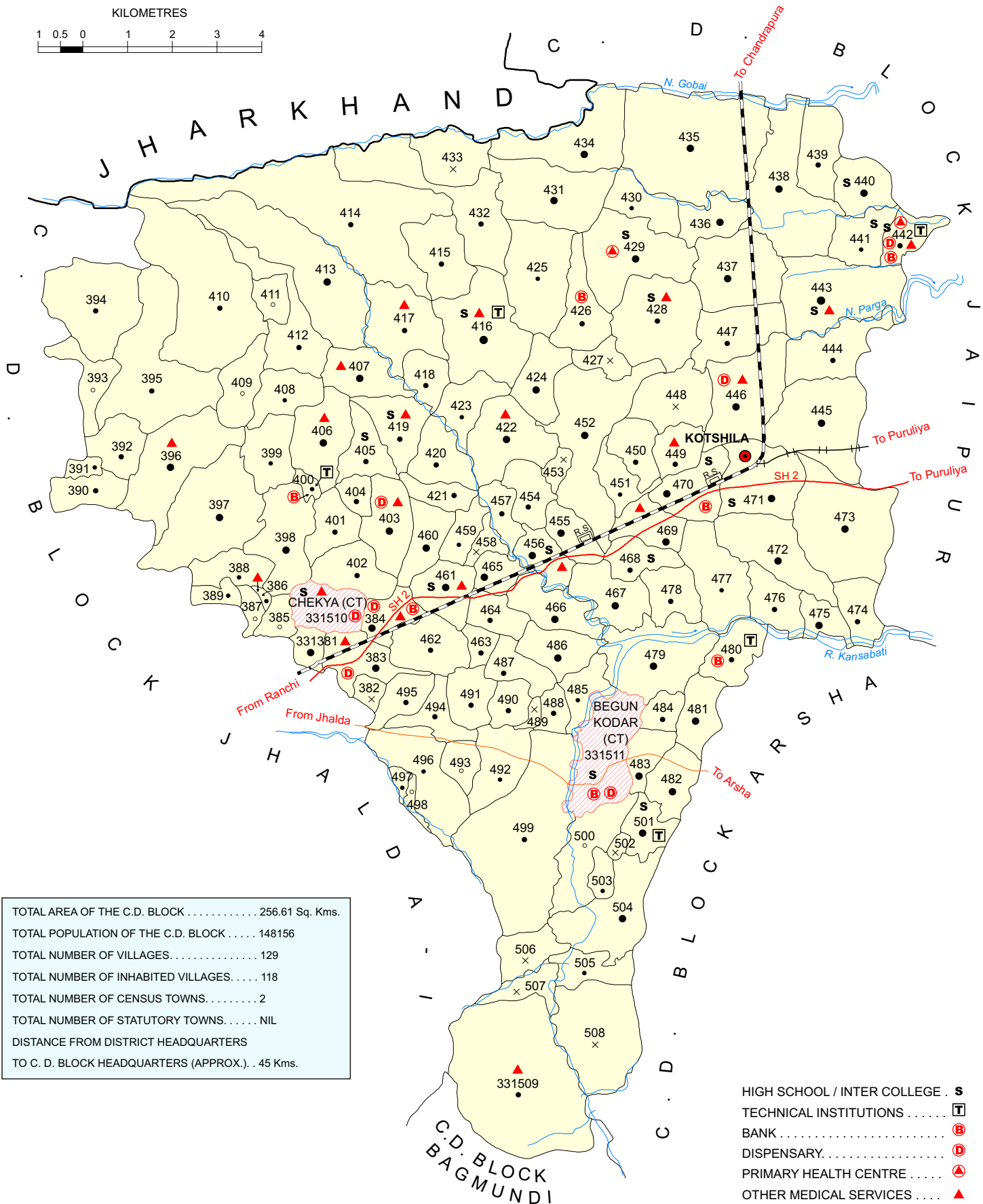
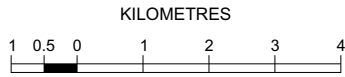
Availability of miscellaneous facilities (If amenities available code -Yes is given, If not available within the village , the distance range code viz; a for < 5 Kms, b for 5-10 Kms and c for 10+ kms of nearest place where facility is available is given).													Availability of electricity (Yes/No)			
Serial Number	Name of Village	ASHA (Accredited Social Health Activist)	Community centre with/without TV	Sports Field,	Sports Club / Recreation Centre	Cinema / Video Hall	Public Library	Public Reading Room	Newspaper Supply	Assembly Polling station	Birth & Death Registration Office	Power Supply for Domestic Use (ED)	Power Supply for Agricultural Use (EAG)	Power Supply for Commercial Use (EC)	Power Supply for All Uses (EA)	
1	2	88	89	90	91	92	93	94	95	96	97	98	99	100	101	
1561	Saramba	Yes	b	a	b	b	b	b	b	Yes	a	Yes	No	No	No	
1562	Kutidih	Yes	b	Yes	b	b	b	b	b	a	a	Yes	No	No	No	
1563	Nutandi	Yes	a	a	a	a	a	a	Yes	a	a	Yes	No	No	No	
1564	Gokulnagar	Yes	Yes	Yes	Yes	a	a	Yes	a	Yes	b	Yes	No	No	No	
1565	Masina	Yes	a	c	Yes	a	a	a	Yes	Yes	b	Yes	No	No	No	
1566	Badgram	a	a	a	b	c	Yes	b	Yes	Yes	Yes	Yes	No	No	No	
1567	Pat Jhalda	Yes	Yes	a	Yes	a	Yes	Yes	Yes	Yes	a	Yes	No	Yes	No	
1568	Dumaria	Yes	a	a	Yes	a	a	a	Yes	Yes	a	Yes	No	No	No	
1569	Bargram	b	Yes	Yes	Yes	b	b	Yes	Yes	Yes	a	Yes	No	No	No	
1570	Danrda	Yes	Yes	Yes	Yes	b	b	Yes	Yes	Yes	a	Yes	No	No	No	
1571	Kudahatu															
1572	Tarkana															
1573	Mahadebpur	Yes	Yes	Yes	Yes	Yes	Yes	Yes	Yes	Yes	a	Yes	No	No	No	
1574	Kulajanga	Yes	Yes	Yes	Yes	c	a	Yes	Yes	a	a	Yes	No	No	No	
1575	Durgi	Yes	Yes	Yes	b	b	b	b	b	Yes	b	Yes	No	No	No	
1576	Bara Ganta	a	b	b	c	c	b	b	a	a	b	Yes	No	No	No	
1577	Patmadi	a	a	Yes	b	b	b	b	b	a	b	Yes	No	No	No	
1578	Nawagar	Yes	b	c	c	b	b	b	b	a	b	Yes	No	No	No	
Block T O T A L :		100	61	58	55	12	19	42	47	75	17	131	4	14	1	

Nearest Town		Land Use								
		Area under different types of land use (in hectares rounded up to one decimal place)								
Name	Distance range code i.e. a for < 5 Kms, b for 5-10 Kms and c for 10+ kms .	Forests	Area under Non-agricultural Uses	Barren and Un-cultivable land	Permanent Pastures and Other Grazing Lands	Land Under Miscellaneous Tree Crops etc.	Culturable Waste Land	Name of Village	Serial Number	
102	103	104	105	106	107	108	109	2	1	
JHALDA	a	70	82.9	0	0	0	30.4	Saramba	1561	
JHALDA	a	55	14.7	0	0	0	15.8	Kutidih	1562	
JHALDA	a	0	17.7	0	0	0	16.4	Nutandi	1563	
JHALDA	a	0	20.8	0	0	0	39.8	Gokulnagar	1564	
JHALDA	a	0	70.7	0	0	0	32.2	Masina	1565	
JHALDA	a	0	16.8	0	0	0	1.8	Badgram	1566	
JHALDA	a	0	15.7	0	0	0	4.8	Pat Jhalda	1567	
JHALDA	a	0	6	0	0	0	6.1	Dumaria	1568	
JHALDA	a	0	28.2	0	0	0	9.8	Bargram	1569	
JHALDA	a	0	10.9	0	0	0	8.2	Danrda	1570	
		0	0	0	0	0	5.2	Kudahatu	1571	
		0	2.2	0	0	0	9.2	Tarkana	1572	
JHALDA	b	0	6.8	0	0	0	10.1	Mahadebpur	1573	
JHALDA	b	0	20	0	0	0	29.5	Kulajanga	1574	
JHALDA	b	55.4	41.6	0	0	0	45.1	Durgi	1575	
JHALDA	c	87.8	10.5	0	0	0	8.9	Bara Ganta	1576	
JHALDA	b	123.4	26.4	0	0	0	55	Patmadi	1577	
JHALDA	b	50.6	485.6	0	0	0	75.3	Nawagar	1578	
0	0	6639.7	4568.9	0	0	0	4193.5	: Block T O T A L		

Land Use											
Area under different types of land use (in hectares rounded up to one decimal place)							Area irrigated by source (in hectare).				
Serial Number	Name of Village	Fallow lands other than current fallows	Current Fallows	Net Area Sown	Total Irrigated Land Area	Total Un-irrigated Land Area	Canals (C)	Wells/Tube-wells(W/TW)	Tanks/Lakes(T/L)	Water Falls(WF)	Others(O)
1	2	110	111	112	113	114	115	116	117	118	119
1561	Saramba	0	0	17.5	10.5	7	0	0	0	0	10.5
1562	Kutidih	0	0	77.7	3.6	74.1	0	0	0	0	3.6
1563	Nutandi	0	0	75.2	5.2	70	0	0	0	0	5.2
1564	Gokulnagar	0	0	130.4	46.1	84.4	0	3.2	17.3	0	25.6
1565	Masina	0	0	106.1	0	106.1	0	0	0	0	0
1566	Badgram	0	0	51.4	0	51.4	0	0	0	0	0
1567	Pat Jhalda	0	0	52.2	35	17.2	0	35	0	0	0
1568	Dumaria	0	0	62.3	35	27.3	0	0	35	0	0
1569	Bargram	0	0	67.5	0	67.5	0	0	0	0	0
1570	Danrda	0	0	53.3	6.2	47.1	0	0	6.2	0	0
1571	Kudahatu	0	0	48.1	0	48.1	0	0	0	0	0
1572	Tarkana	0	0	19.9	0	19.9	0	0	0	0	0
1573	Mahadebpur	0	0	55.2	5	50.2	0	0	0	0	5
1574	Kulajanga	0	0	50.9	5.9	45	0	1.9	4	0	0
1575	Durgi	0	0	151.9	35	116.9	0	5	30	0	0
1576	Bara Ganta	0	0	94.7	21.4	73.2	0	0	0	0	21.4
1577	Patmadi	0	0	37.6	0	37.6	0	0	0	0	0
1578	Nawagar	0	0	42.8	0	42.8	0	0	0	0	0
Block T O T A L :		0	0	15234	3127.1	12107	1487.8	144.2	1173.9	120.8	

Name of three most important commodities manufactured			Name of Village	Serial Number
First	Second	Third		
120	121	122	2	1
Biri			Saramba	1561
Biri			Kutidih	1562
			Nutandi	1563
Biri			Gokulnagar	1564
			Masina	1565
			Badgram	1566
			Pat Jhalda	1567
Biri			Dumaria	1568
Biri			Bargram	1569
Biri			Danrda	1570
			Kudahatu	1571
			Tarkana	1572
Biri			Mahadebpur	1573
Biri			Kulajanga	1574
Biri			Durgi	1575
Biri			Bara Ganta	1576
Biri			Patmadi	1577
			Nawagar	1578
			: Block T O T A L	

INDIA
WEST BENGAL
C. D. BLOCK JHALDA - II
DISTRICT PURULIYA



TOTAL AREA OF THE C.D. BLOCK	256.61 Sq. Kms.
TOTAL POPULATION OF THE C.D. BLOCK	148156
TOTAL NUMBER OF VILLAGES.	129
TOTAL NUMBER OF INHABITED VILLAGES.	118
TOTAL NUMBER OF CENSUS TOWNS.	2
TOTAL NUMBER OF STATUTORY TOWNS.	NIL
DISTANCE FROM DISTRICT HEADQUARTERS TO C. D. BLOCK HEADQUARTERS (APPROX.)	45 Kms.

BOUNDARY, STATE	—————
„ C. D. BLOCK	—————
„ VILLAGE WITH MDDS CODE	331509
HEADQUARTERS : C.D. BLOCK	●
POPULATION SIZE OF VILLAGES : BELOW 200, 200-499, 500-999, 1000-4999, 5000 AND ABOVE	○ ● ● ● ●
UNINHABITED VILLAGE WITH MDDS CODE	X 331507

HIGH SCHOOL / INTER COLLEGE	S
TECHNICAL INSTITUTIONS	T
BANK	B
DISPENSARY	D
PRIMARY HEALTH CENTRE	▲
OTHER MEDICAL SERVICES	▲
CENSUS TOWN WITH MDDS CODE	331511
STATE HIGHWAY	SH 2
IMPORTANT METALLED ROADS	—
RAILWAY LINE WITH STATION, BROAD GAUGE	R.S.
RAILWAY LINE WITH STATION, NARROW GAUGE	R.S.
RIVER AND STREAM	~~~~~

Alphabetical List of Villages

Name of the CD Block : Jhalda-II

CD Block Code (2011) : 0238

Sl. No.	Name of the Village	PLCN 2001	MDDS PLCN 2011
1	2	3	4
1	Adardi	02515700	331456
2	Amra	02514300	331442
3	Arkali	02516500	331464
4	Bagda	02512100	331420
5	Bamania	02516200	331461
6	Banahata	02517700	331476
7	Banshgar	02513400	331433
8	Bara Hankol	02516100	331460
9	Bara Metyala	02513900	331438
10	Baradi	02520800	331506
11	Bararola	02511700	331416
12	Bartalia	02518400	331483
13	Baruadi	02511200	331411
14	Barudi	02514600	331445
15	Basudebpur	02518700	331485
16	Beko	02509400	331393
17	Belamu	02512600	331425
18	Belyadi	02508300	331383
19	Bingdaru	02515500	331454
20	Brindabanpur	02520500	331503
21	Buruhara Alias Majhidi	02510700	331406
22	Chaitandi	02517900	331478
23	Chamchaka	02514100	331440
24	Chatambari	02520300	331501
25	Chatrani	02508100	331381
26	Chayadi	02515000	331449
27	Chhota Hankol	02516000	331459
28	Chhota Metyala	02514000	331439
29	Chirugara	02511900	331418
30	Chiruhatu	02515600	331455
31	Chitahi	02508800	331387
32	Chitarpur Alias Kokarkhap	02516800	331467
33	Chitmu	02513600	331435
34	Chorgali	02514800	331447
35	Chutukpiri	02510300	331402
36	Damra	02514200	331441
37	Damrughutu	02513800	331437
38	Dimu	02509800	331397
39	Dugijara	02512800	331427
40	Dulmi	02514500	331444
41	Durgu	02508400	331384
42	Gajraidi	02521000	331508
43	Garri	02515400	331453

Alphabetical List of Villages

Name of the CD Block : Jhalda-II

CD Block Code (2011) : 0238

Sl. No.	Name of the Village	PLCN 2001	MDDS PLCN 2011
1	2	3	4
44	Ghatketia	02515200	331451
45	Gobindapur	02520900	331507
46	Gosaindi	02520000	331498
47	Guridi	02513500	331434
48	Gutniya	02508600	331385
49	Hankasara	02512700	331426
50	Hanslata	02517800	331477
51	Haratan	02511100	331410
52	Harbaha	02518200	331481
53	Hesalber	02509300	331392
54	Hetbatari	02517500	331474
55	Hirapur	02519000	331488
56	Hudurgara	02519100	331489
57	Hursi	02514900	331448
58	Ikurhatu	02519900	331497
59	Jabar	02511500	331414
60	Jaharhatu	02520100	331499
61	Jajlang	02519700	331495
62	Jhilinglahar	02510600	331405
63	Jiudaru	02517100	331470
64	Kachahatu	02517300	331472
65	Kanriyar	02509500	331394
66	Kanthali	02511300	331412
67	Kanudi	02516600	331465
68	Karche	02513200	331431
69	Karumama	02510000	331399
70	Kasdihi	02510200	331401
71	Katia	02518300	331482
72	Khairi	02512000	331419
73	Khatanga	02513000	331429
74	Kotshila	02517200	331471
75	Kunrali	02515900	331458
76	Kuriyam	02519300	331491
77	Lagam	02519800	331496
78	Lakshmipur	02511000	331409
79	Lalpur	02519500	331493
80	Lupungdi	02508700	331386
81	Mahuda	02518900	331487
82	Mamudi	02521100	331509
83	Maramu	02513300	331432
84	Marlong	02511800	331417
85	Matkuma	02516700	331466
86	Mirdi	02508900	331388

Alphabetical List of Villages

Name of the CD Block : Jhalda-II

CD Block Code (2011) : 0238

Sl. No.	Name of the Village	PLCN 2001	MDDS PLCN 2011
1	2	3	4
87	Mohanpur	02509900	331398
88	Murguma	02520600	331504
89	Murulahar	02517000	331469
90	Mutukura	02518800	331486
91	Nalkapi	02516300	331462
92	Narayanpur	02509000	331389
93	Narayanpur Alias Lakhipur	02520700	331505
94	Nawahatu	02515300	331452
95	Nischintapur	02519400	331492
96	Nutun Rolla	02512400	331423
97	Oldi	02510400	331403
98	Panrra	02510800	331407
99	Panrrama	02517600	331475
100	Panrua	02519600	331494
101	Pargo	02512900	331428
102	Patrahatu	02512200	331421
103	Poradi	02519200	331490
104	Raghunathpur	02518500	331484
105	Rahan	02509100	331390
106	Rajadera	02510500	331404
107	Rampur	02510100	331400
108	Rampur	02518100	331480
109	Rigid	02509700	331396
110	Samalpur	02515800	331457
111	Sarjumhatu	02513700	331436
112	Shalgram	02516400	331463
113	Shoshodi	02520400	331502
114	Shyampur	02515100	331450
115	Simni	02511400	331413
116	Sulung Lahar	02513100	331430
117	Supurdi	02520200	331500
118	Tahaddiri	02509600	331395
119	Taherbera	02511600	331415
120	Tamakbera	02509200	331391
121	Tatayara	02514400	331443
122	Tigra	02518000	331479
123	Timangda	02514700	331446
124	Tiraldi Alias Goaladi	02516900	331468
125	Ukma	02512300	331422
126	Ulamatu	02508200	331382
127	Uparbatari	02517400	331473
128	Urmad	02510900	331408
129	Urusharam	02512500	331424

Census of India 2011
Amenities and Land use

Serial Number	Name of Village	Location code no.	Total area of the village (in hectares rounded up to one decimal place)	Total population (2011 census)	Number of households (2011 census)	Number of educational amenities available in village , the distance range code viz; a for 0-5 kms, b for 5-10 kms, c for 10+ kms of nearest place where facility is available							
						Pre-Primary school (PP)	Primary school (P)	Middle school (M)	Secondary School (S)	Senior Secondary school (SS)	Degree college of arts, science & commerce (ASC)	Engineering college(EC)	Medical college (MC)
1	2	3	4	5	6	7	8	9	10	11	12	13	14

Name of District:-Puruliya

Name of CD Block:-Jhalda - II

1579	Chatrani	331381	58.7	1157	230	1	1	a	b	b	a	c	
1580	Ulamatu	331382	33.5	0	0								
1581	Belyadi	331383	163.5	4217	800	4	4	a	b	a			
1582	Durgu	331384	108.6	2462	446	2	2	a	a	a	a	a	a
1583	Gutniya	331385	55.8	157	27	a	a	a	a	a	a	c	c
1584	Lupungdi	331386	13.9	499	85	1	1	a					
1585	Chitahi	331387	43.3	113	26	a	a	a	a	a	a		
1586	Mirdi	331388	113.5	441	83	1	1	a	b	b	a	c	c
1587	Narayanpur	331389	52	414	85	2	2	a	a	a	a	c	c
1588	Rahan	331390	119.5	626	130	1	1	1	b	b	c	c	c
1589	Tamakbera	331391	29.7	268	58	11	12	c	b	a	b		
1590	Hesalber	331392	134.7	702	153	2	2			b	c		
1591	Beko	331393	126.5	84	20	2	2			b	c		
1592	Kanriyar	331394	357.1	773	147	1	1	b	b	c	c	c	
1593	Tahaddiri	331395	466.7	638	142	1	1	c	c	c	c		c
1594	Rigid	331396	341	2312	476	4	3	1	b	b	b		
1595	Dimu	331397	435.2	2471	506	2	1	1	a	b	b	b	
1596	Mohanpur	331398	247.2	1875	329	2	2	b	b	b	b	c	c
1597	Karumama	331399	154	413	81	1	1	a	b	b	b		
1598	Rampur	331400	26.9	294	58	1	1	1			1	1	
1599	Kasdihi	331401	137.9	533	102	1	1	a	a	b	b	b	
1600	Chutukpiri	331402	170	539	118	1	1		a	b	b	b	
1601	Oldi	331403	187.2	1797	334	1	1	a	a	b	b	c	c
1602	Rajadera	331404	60.9	502	98	1	1	a	a	b	b		
1603	Jhilinglahar	331405	121.4	815	154	1	1	1	1	b	b	b	
1604	Buruhara Alias Majhidi	331406	247.9	2753	534	1	1	b	b	b			
1605	Panrra	331407	160.5	1225	239	3	3	a	a	b	c		c
1606	Urmad	331408	144.3	297	62	1	1	a	b	c	c		
1607	Lakshampur	331409	139.3	75	19	1	1	b	b	b	b	b	
1608	Haratan	331410	662	965	205	2	1	b	c	c	c		
1609	Baruadi	331411	58	163	31	1	1	b	b	c	c		
1610	Kanthali	331412	257.5	505	78	1	1	a	b	c	c		
1611	Simni	331413	531.1	1327	273	1	1	1	b	c	c		
1612	Jabar	331414	826.7	756	149	1	1	a	b	c	c		
1613	Taherbera	331415	209.5	729	148	1	1	a	a	b	c		
1614	Bararola	331416	366.9	5913	1052	4	4		1	b	c		c
1615	Marlong	331417	243.1	875	163	2	1	b	b	c	c		
1616	Chirugara	331418	102.6	622	114	2	1	a	a	b	c	c	c
1617	Khairi	331419	158.3	594	125	2	1	1	1	b	c	c	c
1618	Bagda	331420	155.4	586	131	1	1	a	a	a	a		
1619	Patrahatu	331421	77	741	131	1	1	b	a	b	b		
1620	Ukma	331422	264.2	1518	295	1	1	a	b	b	c		
1621	Nutun Rolla	331423	131.9	469	85	b	a	a	a	b	b	b	

- Village Directory
(As in 2009)

le. (If not available within the distance range code viz; a for < 5 Kms, b for 5-10 Kms and c for 10+ kms of nearest place where facility is available is given).															Number of Medical Amenities available. (If not available within the village, the distance range code viz; a for < 5 Kms, b for 5-10 Kms and c for 10+ kms of nearest place where facility is available is given).															Name of Village	Serial Number		
Management institute (MI)	Polytechnic (Pt)	Vocational training school /ITI	Non-formal training centre (NFTC)	Special school for disabled (SSD)	Others (specify)	Community health centre (CHC)	Primary health centre (PHC)	Primary health sub centre (PHS)	Maternity and child welfare centre (MCW)	T.B. clinic (TBC)	Hospital-allopathic (HA)	Hospital-alternative medicine (HO)	Dispensary (D)	Veterinary hospital (VH)	Mobile health clinic (MHC)	Family welfare centre (FWC)																	
15	16	17	18	19	20	21	22	23	24	25	26	27	28	29	30	31																2	1

Location CodeNo:-340

Location CodeNo:-0238

c	c					c	a	c	c	c			b	c		c	Chatrani	1579
																	Ulamatu	1580
	c	c				c	b	1	b	c	b			2	b	b	Belyadi	1581
a	a	a	a	a	a	a	a	1	a	a	a			2	a	a	Durgu	1582
c	c	b		a		a	a	a	a	a	a	a	a	a	a	a	Gutniya	1583
						a	a	1	a	a	a	a	a	a	a	a	Lupungdi	1584
		b				a	a	a	a	a	c	c	c	b	b	b	Chitahi	1585
	b					b	b	a	b	b	c	c	c	b	b	b	Mirdi	1586
c	c	b	a			a	a	a	a	a	a	a	a	a	a	a	Narayanpur	1587
c	c	a	c	c		c	c	a	a	c	c	c	c	a		c	Rahan	1588
	c	a				b	a	c			b				b		Tamakbera	1589
		a				b	a				b				c		Hesalber	1590
	c	b				c	b				c				c		Beko	1591
	c	b				b	b	c	c		c	c	c		c		Kanriyar	1592
	c	b				c	a		c		c	c	c		c		Tahaddiri	1593
	c	a	c			c	c	1			b	c	b	c		c	Rigid	1594
	c	a	a								b						Dimu	1595
c	c	b	c			b	b	a	b	c	c	c	b	b	b	b	Mohanpur	1596
	c	b				c	c	a	c		c	c	b	a		c	Karumama	1597
	1	1	1					a		c	a	a	a	a			Rampur	1598
	c	b	c					a	c	b		b	b			c	Kasdihi	1599
	c	c				b	b	a	a		b	b	b	a	b	b	Chutukpiri	1600
c	c	c	c	c		c	b	1	b	c	b			1	b	b	Oldi	1601
						c	b	a		c	c						Rajadera	1602
	c	c				c	b	a		c	c				b		Jhilinglahar	1603
	c	b	c			c	c	1	c	c	c			c			Buruhara Alias Majhidi	1604
	c	b	c			c	c	1	c	c	c	c	b	c		c	Panrra	1605
	c	b				c	c	a	c		c			c	c	c	Urmad	1606
	c	c				b		a	b	c	b		b	b			Lakshmipur	1607
	c	b				b	b	b	c		c			c			Haratan	1608
	c	c	c			c	a	c	c	c	c			c	b	c	Baruadi	1609
	c	c	c			c	a	c	c	c	c			c	b	c	Kanthali	1610
	c	c	c			c	c	a	c	c	c			c	c	b	Simni	1611
	c	c				c	c	b	c	c	c			c	c	b	Jabar	1612
	c	c	c			b			b	b				b			Taherbera	1613
	c		1	1	c	c	b	1	b	c	c	c	b	b		c	Bararola	1614
c	c	c				c	c	1	c	c	c	c	c	c	c	c	Marlong	1615
c	c	c				c	b	b	c	b	b	b	b	c	c	c	Chirugara	1616
c	c	c	c			b	b	1	b	b	b	b	b	c	c	c	Khairi	1617
	c					c	a	c	c	c			c	c	a	c	Bagda	1618
	c					b	b	b	b	b			b	b	b	b	Patrahatu	1619
	c	c						1							b		Ukma	1620
	c					b	b					c	b	b		b	Nutun Rolla	1621

Serial Number	Name of Village	Number of Non-Government Medical Amenities available.							Availability of drinking water - Yes / No							
		Charitable non Govt. hospital/Nursing home.	Medical practitioner with MBBS Degree	Medical practitioner with other degree	Medical practitioner with no degree	Traditional practitioner and faith healer	Medicine Shop	Others	Tap water (Treated/Untreated)	Well water (Covered / Uncovered well)	Hand Pump	Tube wells / Bore well	Spring	River / Canal	Tank / Pond / Lake	Others
1	2	32	33	34	35	36	37	38	39	40	41	42	43	44	45	46

1579	Chatrani	0	0	0	0	0	0	0	No	Yes	Yes	No	No	No	Yes	No
1580	Ulamatu															
1581	Belyadi	0	0	2	0	0	1	0	No	Yes	Yes	No	No	No	Yes	No
1582	Durgu	0	0	0	1	0	1	0	No	Yes	Yes	No	No	No	Yes	No
1583	Gutniya	0	0	0	0	0	0	0	No	Yes	No	Yes	No	No	Yes	No
1584	Lupungdi	0	0	0	0	0	0	0	No	Yes	No	Yes	No	Yes	Yes	No
1585	Chitahi	0	0	0	0	0	0	0	No	Yes	No	No	No	No	No	No
1586	Mirdi	0	0	0	0	0	0	0	No	Yes	No	Yes	No	No	No	No
1587	Narayanpur	0	0	0	1	0	0	0	No	Yes	No	Yes	No	Yes	Yes	No
1588	Rahan	0	0	0	2	0	0	0	No	Yes	No	Yes	No	No	Yes	No
1589	Tamakbera	0	0	0	0	0	0	0	No	Yes	Yes	No	No	Yes	Yes	No
1590	Hesalber	0	0	0	0	0	0	0	No	Yes	No	Yes	No	No	Yes	No
1591	Beko	0	0	0	0	0	0	0	No	Yes	No	Yes	No	No	Yes	No
1592	Kanriyar	0	0	0	0	0	0	0	No	Yes	No	No	No	Yes	Yes	No
1593	Tahaddiri	0	0	0	0	0	0	0	No	Yes	No	Yes	No	No	Yes	No
1594	Rigid	0	0	0	1	0	0	0	No	Yes	Yes	No	No	Yes	No	No
1595	Dimu	0	0	0	0	0	0	0	No	Yes	Yes	No	No	Yes	Yes	No
1596	Mohanpur	0	0	0	0	0	0	0	No	Yes	No	Yes	No	Yes	Yes	No
1597	Karumama	0	0	0	0	1	0	0	No	Yes	No	Yes	No	No	Yes	No
1598	Rampur	1	1	3	2	0	0	0	No	Yes	Yes	No	No	No	Yes	No
1599	Kasdihi	0	0	1	0	0	0	0	No	Yes	Yes	No	No	No	No	No
1600	Chutukpiri	0	0	0	0	0	0	0	No	Yes	Yes	No	No	No	No	No
1601	Oldi	0	0	1	1	1	0	0	No	Yes	Yes	Yes	No	No	Yes	No
1602	Rajadera	0	0	0	0	0	0	0	No	Yes	Yes	No	No	No	No	No
1603	Jhilinglahar	0	0	0	0	0	0	0	No	Yes	Yes	No	No	No	No	No
1604	Buruhara Alias Majhidi	0	0	0	0	0	0	0	No	No	Yes	Yes	No	No	Yes	No
1605	Panrra	0	0	0	0	0	0	0	No	Yes	Yes	No	No	No	No	No
1606	Urmad	0	0	0	0	0	0	0	No	Yes	Yes	No	No	No	No	No
1607	Lakshnipur	0	0	0	0	0	0	0	Yes	Yes	Yes	Yes	No	Yes	Yes	No
1608	Haratan	0	0	0	0	0	0	0	No	Yes	No	Yes	No	No	Yes	No
1609	Baruadi	0	0	0	0	0	0	0	No	Yes	No	Yes	No	No	Yes	No
1610	Kanthali	0	0	0	0	0	0	0	No	Yes	No	Yes	No	No	Yes	No
1611	Simni	0	0	0	0	0	0	0	No	Yes	No	Yes	No	No	Yes	No
1612	Jabar	0	0	0	0	0	0	0	No	Yes	No	Yes	No	Yes	Yes	No
1613	Taherbera	0	0	0	0	0	1	0	No	Yes	Yes	No	No	No	No	No
1614	Bararola	0	0	0	0	0	1	0	No	Yes	Yes	No	No	No	Yes	No
1615	Marlong	0	0	0	0	0	0	0	No	Yes	Yes	Yes	No	No	Yes	No
1616	Chirugara	0	0	0	0	0	0	0	No	Yes	Yes	Yes	No	Yes	Yes	No
1617	Khairi	0	0	0	0	0	0	0	No	Yes	Yes	Yes	No	No	No	No
1618	Bagda	0	0	0	0	0	0	0	No	Yes	No	Yes	No	No	Yes	No
1619	Patrahatu	0	0	0	0	0	0	0	No	Yes	No	Yes	No	No	Yes	No
1620	Ukma	0	0	0	0	0	0	0	No	Yes	Yes	No	No	No	Yes	No
1621	Nutun Rolla	0	0	0	0	0	0	0	No	Yes	Yes	No	No	No	Yes	No

Availability of toilet & others Yes / No				Communication and transport facilities (If amenities available code -Yes is given except for Village Pin Code ,If not available within the village , the distance range code viz; a for < 5 Kms, b for 5-10 Kms and c for 10+ kms of nearest place where facility is available is given).								
Community toilet including bath.	Community toilet excluding bath.	Rural sanitary mart or sanitary hardware outlet available near the village.	Community bio- gas or recycle of waste for productive use.	Post office(PO)	Sub post office (SPO)	Post & Telegraph office (P&TO)	Village Pin Code	Telephones (Land lines)	Public call office (PCO)	Mobile phone coverage	Name of Village	Serial Number
47	48	49	50	51	52	53	54	55	56	57	2	1

No	No	No	No	b	a	b	723213	b	c	Yes	Chatrani	1579
											Ulamatu	1580
No	No	No	No	b	a	b	723213	b	Yes	Yes	Belyadi	1581
No	No	No	No	a	a	a	723202	Yes	Yes	Yes	Durgu	1582
No	No	No	No	a	a	a	723202	a	c	Yes	Gutniya	1583
No	No	No	No	a	a	a	723213	a	b	Yes	Lupungdi	1584
No	No	No	No	b	a	a	723215	a	b	Yes	Chitahi	1585
No	No	No	No	a	b	b	723213	b	b	Yes	Mirdi	1586
No	No	No	No	a	a	a	723213	a	b	Yes	Narayanpur	1587
No	No	No	No	c	c	a	723213	c	b	Yes	Rahan	1588
No	No	No	No	b	Yes	b	723202	b	b	b	Tamakbera	1589
No	No	No	No	c	a	c	723213	c	b	c	Hesalber	1590
No	No	No	No	c	b	c	723213	c	b	c	Beko	1591
No	No	No	No	b	c	c	723213	c	b	b	Kanriyar	1592
No	No	No	No	c	a	c	723202	c	b	Yes	Tahaddiri	1593
No	No	No	No	Yes	b	b	723202	b	b	Yes	Rigid	1594
No	No	No	No	a	c	b	723202	b	b	b	Dimu	1595
No	No	No	No	b	b	b	723213	b	Yes	b	Mohanpur	1596
No	No	No	No	a	c	b	723213	b	b	Yes	Karumama	1597
No	No	No	No	Yes	Yes	Yes		a	b	b	Rampur	1598
No	No	Yes	No	a	c	b	723213	b	c	Yes	Kasdihi	1599
No	No	No	No	a	b	b	723215	a	c	Yes	Chutukpiri	1600
No	No	No	No	Yes	b	b	723213	Yes	Yes	Yes	Oldi	1601
No	No	No	No	a	b	b	723213	b	c	Yes	Rajadera	1602
No	No	No	No	a	b	b	723213	b	b	Yes	Jhilinglahar	1603
No	No	No	No	Yes	c	c	723213	c	b	Yes	Buruhara Alias Majhidi	1604
No	No	No	No	a	c	c	723213	c	b	Yes	Panra	1605
No	No	No	No	a	c	c	723213	Yes	b	Yes	Urmad	1606
No	No	No	No	b	a	b	723202	a	b	b	Lakshmipur	1607
No	No	No	No	c	b	c	723213	c	b	c	Haratan	1608
No	No	No	No	b	c	c	723213	c	b	Yes	Baruadi	1609
No	No	No	No	b	c	c	723213	c	b	Yes	Kanthali	1610
No	No	No	No	Yes	c	c	723213	c	b	Yes	Simni	1611
No	No	No	No	a	c	c	723213	c	c	Yes	Jabar	1612
No	No	No	No	a	b	c	723213	a	c	Yes	Taherbera	1613
No	No	No	No	Yes	b	c	723213	b	Yes	Yes	Bararola	1614
No	No	No	No	c	b	c	723213	b	c	Yes	Marlong	1615
No	No	No	No	b	a	b	723213	a	Yes	c	Chirugara	1616
No	No	No	No	b	b	b	723213	a	b	Yes	Khairi	1617
No	No	No	No	c	a	c	723213	c	c	Yes	Bagda	1618
No	No	No	No	b	a	b	723213	b	b	Yes	Patrahatu	1619
No	No	No	No	b		b	723213	a	c	Yes	Ukma	1620
No	No	No	No	a		c	723213	b	c	Yes	Nutun Rolla	1621

Communication and transport facilities (If amenities available code -Yes is given except for Village Pin Code ,If not available within the village , the distance range code viz; a for < 5 Kms, b for 5-10 Kms and c for 10+ kms of nearest place where facility is available is given).													Village connected to highway (If amenities available code viz; a for < 5 Kms, b for 5-10 Kms and c for 10+ kms of nearest place where facility is available is given).			
Serial Number	Name of Village	Internet cafes/ Common service centre (CSC)	Private courier facility	Bus service (Public & Private)	Railway stations	Auto/Modified Autos	Taxis and Vans	Tractors	Cycle-pulled rickshaws(Manual & Machine driven)	Carts driven by animals	Sea /River ferry service	Connected to national highway(NH)	Connected to state highway(SH)	Connected to major district road (MDR)	Connected to others district road	Pucca roads
1	2	58	59	60	61	62	63	64	65	66	67	68	69	70	71	72

1579	Chatrani	b	a	a	c	b	b	Yes	Yes	Yes	c	c	Yes	c	a	
1580	Ulamatu															
1581	Belyadi	b	a	Yes	c	c	a	Yes	Yes	Yes	c	c	Yes	Yes	Yes	
1582	Durgu	Yes	a	Yes	c	Yes	Yes	Yes	Yes	c	c	a	Yes	Yes	Yes	
1583	Gutniya	a	a	a	c	a	a	a	a	Yes	c	c	a	a	Yes	Yes
1584	Lupungdi	a	a	a	c	a	a	a	a	Yes	c	c	a	a	Yes	Yes
1585	Chitahi	a	a	a	c	a	a	a	a	Yes	c	c	a	a	a	Yes
1586	Mirdi	b	a	b	b	b	b	b	b	b	c	c	b	b	b	Yes
1587	Narayanpur	a	a	a	a	a	a	a	a	Yes	c	c	a	a	Yes	Yes
1588	Rahan	c	a	a	b	c	c	Yes	c	Yes	c	c	c	a	a	a
1589	Tamakbera	b	a	b	Yes	b	a	Yes	b	Yes	c	c				a
1590	Hesalber	c	a	b	c	b	b	Yes	b	Yes	c	c				a
1591	Beko	c	a	a	c	c	c	a	b	Yes	c	c				b
1592	Kanriyar	c	a	b	c	c	b	b	b	Yes	c	c	c	c	c	b
1593	Tahaddiri	c	a	b	c	c	c	Yes	Yes	Yes	c	c	c	c	b	b
1594	Rigid	b	a	b	b	b	b	Yes	a	Yes	c	c	b	b	Yes	Yes
1595	Dimu	b	a	b	b	b	a	a	a	Yes	c	b	c	b	b	Yes
1596	Mohanpur	b	a	b	b	b	b	Yes	b	Yes	c	c	b	b	b	a
1597	Karumama	b	a	b	b	b	b	a	Yes	Yes	c	c	b		a	a
1598	Rampur	c	b	Yes	Yes	c	Yes	a	Yes	Yes	c					b
1599	Kasdihi	b	b	Yes	b	a	b	a	Yes	Yes	c	c	b	b	b	a
1600	Chutukpiri	b	a	a	c	b	b	a	a	c	c	c	a	a	a	a
1601	Oldi	b	b	a	c	b	a	Yes	Yes	Yes	c	a	c	a	a	b
1602	Rajadera	b	b	b	c	c	b	b	b	c	c	c	b	b	b	b
1603	Jhilinglahar	b	b	b	c	c	b	b	b	c	c	c	b	b	b	b
1604	Buruhara Alias Majhidi	c	c	a	c	c	c	Yes	c	Yes	c	c	c	c	c	b
1605	Panrra	c	c	b	c	b	c	Yes	b	Yes	c	c	b	c	c	b
1606	Urmad	c	c	a	c	c	c	a	a	Yes	c	c	b	b	b	b
1607	Lakshnipur	c	b	b	c	b	a	Yes	Yes	Yes	c	c		c	Yes	Yes
1608	Haratan	b	c	b	c	c	a	b	c	c	Yes	c				a
1609	Baruadi	c	c	c	c	c	c	Yes	c	Yes	c	c	c	c	c	b
1610	Kanthali	c	c	b	c	c	a	Yes	c	Yes	c	c	b	b	c	b
1611	Simni	c	c	c	c	c	a	Yes	c	Yes	c	c	c	c	c	b
1612	Jabar	c	c	c	c	c	c	Yes	c	Yes	c	c	c	c	c	b
1613	Taherbera	c	c	b	b	c	b	c	b	Yes	c	c			b	a
1614	Bararola	b	c	b	c	Yes	b	b	Yes	Yes	c	c	b	b	Yes	b
1615	Marlong	c	c	c	c	c	a	a	Yes	c	c	c	c	c	c	b
1616	Chirugara	b	b	b	b	b	a	a	Yes	c	c	c	c	b	b	b
1617	Khairi	b	b	b	b	b	a	a	Yes	c	c	c	c	b	b	a
1618	Bagda	c	c	b	c	c	c	a	a	c	c	b	b	b	a	a
1619	Patrahatu	c	b	a	b	b	b	Yes	a	c	c	a	a	a	a	a
1620	Ukma	c	c	b	b	b	a	a	Yes	c	c					Yes
1621	Nutun Rolla	b	b	a	b	a	a	Yes	Yes	Yes	c					a

ys,village roads, banks & credit societies
 - Yes is given, If not available within the code viz; a for < 5 Kms, b for 5-10 Kms place where facility is available is given).

Availability of miscellaneous facilities (If amenities available code -Yes is given, If not available within the village , the distance range code viz; a for < 5 Kms, b for 5-10 Kms and c for 10+ kms of nearest place where facility is available is given).

73	74	75	76	77	78	79	80	81	82	83	84	85	86	87	Name of Village	Serial Number
Kutchcha roads	Water bounded macadam(WBM) roads	Navigable waterway (river/canal)(NW)	Footpaths (FP)	Commercial & Co-operative Banks	ATM	Agricultural Credit Societies	Self-Help Group (SHG)	Public distribution system (PDS) shop	Mandis / Regular market	Weekly Haat	Agricultural marketing society	Integrated Child Development Scheme (Nutritional Centres)	Anganwadi Centre (Nutritional Centres)	Others (Nutritional Centres)		

Yes			Yes	b	b	c	Yes	b	c	b	Yes	Yes	Yes	Yes	Chatrani	1579
															Ulamatu	1580
a	Yes		Yes	a	b	c	Yes	Yes	Yes	a	Yes	Yes	Yes	Yes	Belyadi	1581
Yes	Yes	a	Yes	Yes	a	Yes	Yes	Yes	c	Yes	Yes	Yes	Yes	a	Durgu	1582
a				a	a	c	a	a	c	a	a	a	a	Yes	Gutniya	1583
Yes	b			a	a	c	Yes	Yes	c	a	a	Yes	Yes	Yes	Lupungdi	1584
Yes	a	a	a	a	a	c	Yes	a	c	a	a	Yes	Yes	a	Chitahi	1585
Yes	a			b	b	c	a	a	c	b	a	Yes	Yes	a	Mirdi	1586
Yes	a			a	a	c	Yes	Yes	c	a	a	Yes	Yes	Yes	Narayanpur	1587
Yes	b		c	c	c	c	Yes	c	c	a	b	Yes	Yes	Yes	Rahan	1588
Yes		Yes		b	c		Yes	a	c	b	Yes	Yes	Yes	Yes	Tamakbera	1589
Yes				c	c		Yes	b	b	a	Yes	Yes	Yes	Yes	Hesalber	1590
Yes				c	c		Yes	b	c	b	Yes	Yes	Yes	Yes	Beko	1591
Yes	b	Yes	b	c	c		Yes	b	c	b	Yes	Yes	Yes	Yes	Kanriyar	1592
a	Yes		c	c	c		Yes	b	c	a	Yes	Yes	Yes	Yes	Tahaddiri	1593
Yes	a	Yes	b	b	c		Yes	Yes	c	Yes	b	Yes	Yes	Yes	Rigid	1594
Yes			b	b	c		Yes	Yes	c	Yes	Yes	Yes	Yes	Yes	Dimu	1595
Yes	a	Yes	b	c	c		Yes	a	c	a	b	Yes	Yes	Yes	Mohanpur	1596
Yes		Yes	b	b	b		Yes	a	b	a	Yes	c	Yes	Yes	Karumama	1597
a		Yes	Yes	Yes	Yes		Yes	Yes	c	b	c	Yes	Yes	Yes	Rampur	1598
Yes		Yes	b	b	b		Yes	Yes	b	Yes	b	b	Yes	Yes	Kasdihi	1599
Yes			a	b	b		Yes	Yes	c	Yes	Yes	Yes	Yes	Yes	Chutukpiri	1600
Yes			b	b	c		Yes	Yes	c	b	b	Yes	a	a	Oldi	1601
Yes	b		b	b	c		Yes	b	c	Yes	Yes	b	Yes	Yes	Rajadera	1602
Yes	b		b	b	c		Yes	a	c	b	Yes	b	Yes	Yes	Jhilinglahar	1603
Yes			c	c	c		Yes	Yes	c	a	c	Yes	c	Yes	Buruhara Alias Majhidi	1604
Yes	c	c	Yes	c	c	c	Yes	Yes	c	a	c	c	Yes	Yes	Panrra	1605
a		Yes	c	c	c		Yes	b	c	c	c	c	Yes	Yes	Urmad	1606
a	Yes	Yes		c	c		Yes	a	c	b	c	Yes	Yes	Yes	Lakshmipur	1607
Yes				b	b		Yes	b	c	c	Yes	Yes	Yes	Yes	Haratan	1608
Yes		Yes	c	c	Yes		Yes	a	c	b	c	Yes	Yes	Yes	Baruadi	1609
Yes		Yes	c	c	c		Yes	a	c	b	c	a	a	Yes	Kanthali	1610
Yes		Yes	c	c	c		Yes	Yes	c	b	c	Yes	Yes	Yes	Simni	1611
a		Yes	c	c	c		Yes	a	c	b	c	c	Yes	Yes	Jabar	1612
a		Yes	c	c	c		Yes	Yes	b	b	Yes	Yes	a	Yes	Taherbera	1613
Yes	Yes	b	Yes	b	c	c	a	Yes	Yes	a	b	Yes	Yes	Yes	Bararola	1614
Yes		Yes	c	c	c		Yes	Yes	c	c	Yes	Yes	Yes	Yes	Marlong	1615
Yes			c	c	c		Yes	Yes	b	b	Yes	Yes	Yes	Yes	Chirugara	1616
Yes			b	b	b		Yes	Yes	c	b	Yes	Yes	Yes	Yes	Khairi	1617
a	a	Yes	b	b	c		Yes	a	c	a	c	c	Yes	Yes	Bagda	1618
Yes		Yes	b	b	b		Yes	a	b	a	b	b	Yes	Yes	Patrahatu	1619
Yes		Yes			c		Yes	Yes	c	Yes	Yes	Yes	Yes	Yes	Ukma	1620
Yes		Yes	b	b	b		Yes	Yes	b	b	Yes	b	a	Yes	Nutun Rolla	1621

Availability of miscellaneous facilities (If amenities available code -Yes is given, If not available within the village , the distance range code viz; a for < 5 Kms, b for 5-10 Kms and c for 10+ kms of nearest place where facility is available is given).													Availability of electricity (Yes/No)			
Serial Number	Name of Village	ASHA (Accredited Social Health Activist)	Community centre with/without TV	Sports Field,	Sports Club / Recreation Centre	Cinema / Video Hall	Public Library	Public Reading Room	Newspaper Supply	Assembly Polling station	Birth & Death Registration Office	Power Supply for Domestic Use (ED)	Power Supply for Agricultural Use (EAG)	Power Supply for Commercial Use (EC)	Power Supply for All Uses (EA)	
1	2	88	89	90	91	92	93	94	95	96	97	98	99	100	101	

1579	Chatrani	a	Yes	b	Yes	b	a	Yes	Yes	Yes	a	Yes	No	No	No
1580	Ulamatu														
1581	Belyadi	Yes	Yes	Yes	Yes	Yes	Yes	Yes	Yes	Yes	a	Yes	No	Yes	No
1582	Durgu	a	a	a	Yes	Yes	Yes	Yes	Yes	Yes	Yes	Yes	No	No	No
1583	Gutniya	Yes	b	a	a	a	a	a	a	a	b	Yes	No	No	No
1584	Lupungdi	Yes	b	a	a	a	a	a	a	Yes	b	Yes	No	No	No
1585	Chitahi	Yes	a	a	a	a	a	a	a	a	a	Yes	No	No	No
1586	Mirdi	Yes	b	b	b	b	b	b	a	a	Yes	Yes	No	No	No
1587	Narayanpur	Yes	a	a	a	a	a	a	a	a	a	Yes	No	No	No
1588	Rahan	a	a	Yes	a	b	a	a	Yes	Yes	a	Yes	No	No	No
1589	Tamakbera	a	Yes	Yes	Yes	b	Yes	Yes	Yes	b	Yes	Yes	No	No	No
1590	Hesalber	Yes	Yes	Yes	Yes	b	b	b	b	a	b	Yes	No	No	No
1591	Beko	a	Yes	Yes	Yes	c	c	c	c	a	b	Yes	No	No	No
1592	Kanriyar	a	c	b	b	c	b	Yes	c	Yes	b	Yes	No	No	No
1593	Tahaddiri	Yes	c	c	c	c	c	c	c	a	b	Yes	No	No	No
1594	Rigid	Yes	b	Yes	b	b	b	b	b	Yes	Yes	Yes	No	Yes	No
1595	Dimu	b	b	Yes	Yes	b	Yes	Yes	Yes	Yes	Yes	Yes	No	No	No
1596	Mohanpur	b	c	a	Yes	b	b	b	b	Yes	a	Yes	No	No	No
1597	Karumama	Yes	Yes	a	Yes	b	b	Yes	b	a	Yes	Yes	No	No	No
1598	Rampur	Yes	Yes	Yes	Yes	Yes	Yes	a	Yes	Yes	Yes	Yes	No	No	No
1599	Kasdihi	Yes	b	Yes	b	b	b	b	b	Yes	a	Yes	No	No	No
1600	Chutukpiri	a	Yes	a	a	b	a	Yes	a	a	Yes	Yes	No	No	No
1601	Oldi	b	c	b	b	b	b	b	Yes	Yes	Yes	Yes	No	No	No
1602	Rajadera	a	Yes	Yes	Yes	b	Yes	Yes	b	Yes	a	Yes	No	No	No
1603	Jhilinglahar	a	Yes	Yes	Yes	b	b	Yes	b	Yes	a	Yes	No	No	No
1604	Buruhara Alias Majhidi	Yes	c	a	c	c	Yes	Yes	c	Yes	Yes	Yes	No	Yes	No
1605	Panrra	Yes	c	a	a	c	b	c	b	Yes	a	Yes	No	No	No
1606	Urmad	Yes	Yes	c	Yes	c	c	Yes	c	a	a	Yes	No	No	No
1607	Lakshmpur	a	b	Yes	b	c	c	b	Yes	Yes	b	Yes	No	No	No
1608	Haratan	Yes	Yes	Yes	Yes	c	Yes	Yes	Yes	Yes	Yes	Yes	No	No	No
1609	Baruadi	a	Yes	Yes	Yes	c	b	Yes	c	Yes	b	Yes	No	No	No
1610	Kanthali	Yes	Yes	Yes	Yes	c	b	Yes	c	Yes	b	Yes	No	No	No
1611	Simni	Yes	Yes	Yes	Yes	c	c	Yes	c	Yes	b	Yes	No	No	No
1612	Jabar	Yes	Yes	Yes	Yes	c	c	Yes	c	a	b	Yes	No	No	No
1613	Taherbera	Yes	Yes	b	Yes	a	b	b	b	Yes	b	Yes	No	No	No
1614	Bararola	Yes	Yes	Yes	b	b	c	c	Yes	Yes	b	Yes	No	Yes	No
1615	Marlong	Yes	Yes	b	Yes	c	c	Yes	c	Yes	c	Yes	No	No	No
1616	Chirugara	Yes	Yes	b	Yes	c	c	Yes	b	Yes	b	Yes	No	No	No
1617	Khairi	Yes	Yes	Yes	Yes	b	b	b	b	Yes	b	Yes	No	No	No
1618	Bagda	a	Yes	a	c	c	c	Yes	c	c	a	Yes	No	No	No
1619	Patrahatu	b	Yes	b	Yes	b	b	Yes	b	b	b	Yes	No	No	No
1620	Ukma	Yes	Yes	Yes	Yes	Yes	Yes	Yes	Yes	Yes	Yes	Yes	No	No	No
1621	Nutun Rolla	Yes	b	c	Yes	b	b	b	Yes	a	b	Yes	No	Yes	No

Nearest Town		Land Use							
		Area under different types of land use (in hectares rounded up to one decimal place)							
Name	Distance range code i.e. a for < 5 Kms, b for 5-10 Kms and c for 10+ kms .	Forests	Area under Non-agricultural Uses	Barren and Un-cultivable land	Permanent Pastures and Other Grazing Lands	Land Under Miscellaneous Tree Crops etc.	Culturable Waste Land	Name of Village	Serial Number
102	103	104	105	106	107	108	109	2	1

JHALDA	b	0	6.6	0	0	0	3.5	Chatrani	1579
		0	10	0	0	0	3.5	Ulamatu	1580
JHALDA	b	1	30.1	0	0	0	12.8	Belyadi	1581
JHALDA	a	0.8	11.9	0	0	0	24.7	Durgu	1582
JHALDA	a	0	2.7	0	0	0	4.9	Gutniya	1583
JHALDA	a	0	2.2	0	0	0	2.8	Lupungdi	1584
JHALDA	a	0	4	0	0	0	8.1	Chitahi	1585
JHALDA	b	0	13.1	0	0	0	21	Mirdi	1586
JHALDA	a	0	11.2	0	0	0	13.4	Narayanpur	1587
JHALDA	b	0	8	0	0	0	29.5	Rahan	1588
JHALDA	b	0	3.4	0	0	0	5.7	Tamakbera	1589
JHALDA	b	0	14.1	0	0	0	17.7	Hesalber	1590
JHALDA	c	0	26.5	0	0	0	20.3	Beko	1591
JHALDA	c	28.7	33.8	0	0	0	82.2	Kanriyar	1592
JHALDA	c	222.2	29.9	0	0	0	42.9	Tahaddiri	1593
JHALDA	b	0	50.8	0	0	0	115.3	Rigid	1594
JHALDA	b	0	12.4	0	0	0	20.2	Dimu	1595
JHALDA	b	0	40	0	0	0	24.2	Mohanpur	1596
JHALDA	b	0.4	35	0	0	0	36.8	Karumama	1597
JHALDA	b	0	4	0	0	0	3.8	Rampur	1598
JHALDA	b	0	26.2	0	0	0	16.8	Kasdihi	1599
JHALDA	b	0	159.8	0	0	0	10.1	Chutukpiri	1600
JHALDA	b	0	27.8	0	0	0	37.2	Oldi	1601
JHALDA	b	0	6.2	0	0	0	20.7	Rajadera	1602
JHALDA	b	0	19.4	0	0	0	14.6	Jhilinglahar	1603
JHALDA	b	0	45.3	0	0	0	45.7	Buruhara Alias Majhidi	1604
JHALDA	c	1.6	30.2	0	0	0	39.2	Panrra	1605
JHALDA	c	0	8.3	0	0	0	14.2	Urmad	1606
JHALDA	c	20.2	12.2	0	0	0	24.3	Lakshmipur	1607
JHALDA	b	0	14.9	0	0	0	42.5	Haratan	1608
JHALDA	c	0	9.5	0	0	0	4.3	Baruadi	1609
JHALDA	c	0	23.3	0	0	0	34.4	Kanthali	1610
JHALDA	c	0	289.7	0	0	0	34.4	Simni	1611
JHALDA	c	49.4	122.5	0	0	0	247.7	Jabar	1612
JHALDA	b	0	107.2	0	0	0	36.7	Taherbera	1613
JHALDA	b	0	125.2	0	0	0	33.5	Bararola	1614
JHALDA	c	0	22	0	0	0	44.4	Marlong	1615
JHALDA	c	0	10	0	0	0	1	Chirugara	1616
JHALDA	b	0	14	0	0	0	68.9	Khairi	1617
JHALDA	c	0	40	0	0	0	12.2	Bagda	1618
JHALDA	b	0	16	0	0	0	5.7	Patrahatu	1619
JHALDA	b	0	40	0	0	0	60.2	Ukma	1620
JHALDA	b	0	5	0	0	0	5.7	Nutun Rolla	1621

Land Use												
Area under different types of land use (in hectares rounded up to one decimal place)								Area irrigated by source (in hectare).				
Serial Number	Name of Village	Fallow lands other than current fallows	Current Fallows	Net Area Sown	Total Irrigated Land Area	Total Un-irrigated Land Area	Canals (C)	Wells/Tube-wells(W/TW)	Tanks/Lakes(T/L)	Water Falls(WF)	Others(O)	
1	2	110	111	112	113	114	115	116	117	118	119	

1579	Chatrani	0	0	48.6	18	30.6	0	0	18	0	0
1580	Ulamatu	0	0	20	0	20	0	0	0	0	0
1581	Belyadi	0	0	119.6	4.1	115.5	0	0.3	3.8	0	0
1582	Durgu	0	0	71.2	2.5	68.7	0	0	2.5	0	0
1583	Gutniya	0	0	48.2	28.2	20	0	4	24.2	0	0
1584	Lupungdi	0	0	8.9	4	4.9	0	4	0	0	0
1585	Chitahi	0	0	31.2	10.1	21.1	1	9.1	0	0	0
1586	Mirdi	0	0	79.3	22.1	57.2	1	11	0.1	10	0
1587	Narayanpur	0	0	27.5	16.5	11	4	12.5	0	0	0
1588	Rahan	0	0	82	20	62	10	4	6	0	0
1589	Tamakbera	0	0	20.6	12.1	8.5	0	0	12.1	0	0
1590	Hesalber	0	0	102.9	21	81.9	0	3	18	0	0
1591	Beko	0	0	79.7	39.4	40.3	0	0	39.4	0	0
1592	Kanriyar	0	0	212.5	6	206.5	0	0	6	0	0
1593	Tahaddiri	0	0	171.8	11	160.8	0	1	10	0	0
1594	Rigid	0	0	174.8	19.5	155.3	10	0	9.5	0	0
1595	Dimu	0	0	402.7	26.5	376.2	0	0	26.5	0	0
1596	Mohanpur	0	0	183	11	172	3	0	8	0	0
1597	Karumama	0	0	81.8	3.2	78.5	0	0	3.2	0	0
1598	Rampur	0	0	19	18.9	0.1	0	1	17.9	0	0
1599	Kasdihi	0	0	94.9	22	72.8	0	0	22	0	0
1600	Chutukpiri	0	0	0	0	0	0	0	0	0	0
1601	Oldi	0	0	122.2	0	122.2	0	0	0	0	0
1602	Rajadera	0	0	34.1	14.1	20	8.8	5.3	0	0	0
1603	Jhilinglahar	0	0	87.4	25.4	62	0	10	15.3	0	0
1604	Buruhara Alias Majhidi	0	0	156.8	36.5	120.3	0	0	36.5	0	0
1605	Panrra	0	0	89.4	25.5	63.9	0	10.4	15.1	0	0
1606	Urmad	0	0	121.9	9.5	112.4	0	4.2	5.2	0	0
1607	Lakshnipur	0	0	82.6	10.1	72.4	0	0	10.1	0	0
1608	Haratan	0	0	604.6	43.4	561.2	0	0	43.4	0	0
1609	Baruadi	0	0	44.3	4.5	39.8	0	0	3.2	1.4	0
1610	Kanthali	0	0	199.8	82.2	117.6	0	0	82.2	0	0
1611	Simni	0	0	207	24.6	182.4	0	6.1	18.4	0	0
1612	Jabar	0	0	407.1	12.8	394.3	0	6.8	6	0	0
1613	Taherbera	0	0	65.6	65.6	0	0	0.5	65.2	0	0
1614	Bararola	0	0	208.2	36.5	171.7	0	0	36.5	0	0
1615	Marlong	0	0	176.7	126.7	50	0	0	126.7	0	0
1616	Chirugara	0	0	91.6	80	11.6	0	0	80	0	0
1617	Khairi	0	0	75.4	25.4	50	0	0	25.4	0	0
1618	Bagda	0	0	103.2	25.2	78	0	0	25.2	0	0
1619	Patrahatu	0	0	55.3	10	45.3	0	0	10	0	0
1620	Ukma	0	0	163.9	163.9	0	0	0	163.9	0	0
1621	Nutun Rolla	0	0	121.2	36.4	84.8	0	0	36.4	0	0

Name of three most important commodities manufactured			Name of Village	Serial Number
First	Second	Third		
120	121	122	2	1

Biri	Chatrani	1579
	Ulamatu	1580
Biri	Belyadi	1581
	Durgu	1582
	Gutniya	1583
	Lupungdi	1584
	Chitahi	1585
	Mirdi	1586
	Narayanpur	1587
	Rahan	1588
	Tamakbera	1589
	Hesalber	1590
	Beko	1591
	Kanriyar	1592
	Tahaddiri	1593
	Rigid	1594
	Dimu	1595
	Mohanpur	1596
	Karumama	1597
	Rampur	1598
	Kasdihi	1599
	Chutukpiri	1600
	Oldi	1601
	Rajadera	1602
	Jhilinglahar	1603
	Buruhara Alias Majhidi	1604
	Panra	1605
	Urmad	1606
	Lakshmipur	1607
	Haratan	1608
	Baruadi	1609
	Kanthali	1610
	Simni	1611
	Jabar	1612
	Taherbera	1613
	Bararola	1614
	Marlong	1615
	Chirugara	1616
	Khairi	1617
	Bagda	1618
	Patrahatu	1619
	Ukma	1620
	Nutun Rolla	1621

Census of India 2011
Amenities and Land use

Serial Number	Name of Village	Location code no.	Total area of the village (in hectares rounded up to one decimal place)	Total population (2011 census)	Number of households (2011 census)	Number of educational amenities available in village , the distance range code viz; a for 0-5 kms, b for 5-10 kms, c for 10+ kms of nearest place where facility is available							
						Pre-Primary school (PP)	Primary school (P)	Middle school (M)	Secondary School (S)	Senior Secondary school (SS)	Degree college of arts science & commerce (ASC)	Engineering college(EC)	Medical college (MC)
1	2	3	4	5	6	7	8	9	10	11	12	13	14
1622	Urusharam	331424	155.9	1289	256	1	1	a	a	a			
1623	Belamu	331425	330.5	457	90	1	1	a	a	a	b		
1624	Hankasara	331426	162.3	906	175	2	1	a	a	a	c		
1625	Dugijara	331427	77.6	0	0								
1626	Pargo	331428	322.8	966	196	1	1	1	1	1	c		
1627	Khatanga	331429	366.8	1065	201	1	1	1	1			c	c
1628	Sulung Lahar	331430	141.9	337	66	2	1		a	b	c	c	c
1629	Karche	331431	333.9	1448	284	1	1		a	a	c	c	
1630	Maramu	331432	395.9	661	124	1	1		a	b	c		
1631	Banshgar	331433	183.2	0	0								
1632	Guridi	331434	307.4	1008	191	1	1	1	b	b			
1633	Chitmu	331435	684.8	3893	750	3	3	a	a	a	c		
1634	Sarjumhatu	331436	126.5	1042	188	1	1	a	a	a	a	c	
1635	Damrughutu	331437	305.3	1284	228	1	1	a	a	b	b	c	
1636	Bara Metyala	331438	402.3	1724	327	1	1	1	b	b	a		c
1637	Chhota Metyala	331439	174.1	517	94	a	a	a	a	b	c	c	
1638	Chamchaka	331440	133.7	1075	191	2	1	1	1	1	1	c	c
1639	Damra	331441	140.8	244	41	1	1	2	1	1	1	c	c
1640	Amra	331442	83.4	556	106	1	1	1	1	2	1	1	1
1641	Tatayara	331443	413.6	5863	987	3	3	1	1	b	c		c
1642	Dulmi	331444	211.6	586	107	1	1		a	b	c	c	c
1643	Barudi	331445	395.8	1605	288	1	1		b		c	c	
1644	Timangda	331446	333.7	1334	223	2	1		a		c	c	
1645	Chorgali	331447	203.1	680	115	1	1		a	b	c		
1646	Hursi	331448	211.6	0	0								
1647	Chayadi	331449	109.2	811	134	1	1		a	a	c	c	
1648	Shyampur	331450	124.1	910	160	2	1	a	a	a	c	c	c
1649	Ghatketia	331451	94.8	233	45	1	1	a	a	a	c	c	
1650	Nawahatu	331452	454.7	1625	309	1	1	1	a	a	c	c	
1651	Garri	331453	39.7	0	0								
1652	Bingdaru	331454	119.4	582	120	1	1	a	b	b	c	c	c
1653	Chiruhatu	331455	111.2	2180	420	1	1	a	a	a	a	c	c
1654	Adardi	331456	115.5	1980	340	1	1	1	1	1	1	a	
1655	Samalpur	331457	91.4	783	161	1	1	a	b	b			
1656	Kunrali	331458	48.5	0	0								
1657	Chhota Hankol	331459	84.9	247	56	b	a	b	b	b	c	c	
1658	Bara Hankol	331460	134.9	1747	317	2	2	b	a	b	b	b	
1659	Bamania	331461	155.9	2785	455	2	2	2	2	b	b	c	
1660	Nalkapi	331462	186.5	982	187	2	2	b	a	b	b	c	c
1661	Shalgram	331463	52.1	653	122	a	a	a	a	b	b	c	c
1662	Arkali	331464	98.5	812	150	1	1	a	a	a	b	b	
1663	Kanudi	331465	95.3	1490	254	1	1	a	a	a	b	b	
1664	Matkuma	331466	164	2465	447	1	1	a			b	c	c
1665	Chitarpur Alias Kokarkhap	331467	192.6	1779	339	1	1	a	a	a	c	c	c
1666	Tiraldi Alias Goaladi	331468	108.5	758	139	1	1	1	1	1	c		c

- Village Directory
(As in 2009)

le. (If not available within the < 5 Kms, b for 5-10 Kms and c if facility is available is given).						Number of Medical Amenities available. (If not available within the village, the distance range code viz; a for < 5 Kms, b for 5-10 Kms and c for 10+ kms of nearest place where facility is available is given).						Name of Village	Serial Number					
Management institute (MI)	Polytechnic (Pt)	Vocational training school /ITI	Non-formal training centre (NFTC)	Special school for disabled (SSD)	Others (specify)	Community health centre (CHC)	Primary health centre (PHC)	Primary health sub centre (PHS)	Maternity and child welfare centre (MCW)	T.B. clinic (TBC)	Hospital-allopathic (HA)			Hospital-alternative medicine (HO)	Dispensary (D)	Veterinary hospital (VH)	Mobile health clinic (MHC)	Family welfare centre (FWC)
15	16	17	18	19	20	21	22	23	24	25	26	27	28	29	30	31	2	1
	c	a					b	a						b		b	Urusharam	1622
	c	a					b	a	a				c	b			Belamu	1623
		b				c	b	a	a	c	b	b	c	b		b	Hankasara	1624
																	Dugijara	1625
	c	c					b	1	b	b			b	b			Pargo	1626
	c	c	b	b		c	1		c	b	b						Khatanga	1627
	c	c		c		a		a	b	c	b	b	b	b	b	b	Sulung Lahar	1628
	c	c					b			c	c			c		c	Karche	1629
	c	c					b	b	b	b	b		c	b			Maramu	1630
																	Banshgar	1631
	c	c				c	c	a	c	c	c	c		c		c	Guridi	1632
	c	c				c	a		c	c	c	c	c	c			Chitmu	1633
	c	c	c	c		c	a	a			c	c	a	c			Sarjumhatu	1634
	c	c	c			c	a			c	c	b	c				Damrughutu	1635
	c	c				b	b				c						Bara Metyala	1636
		c				c	b	b		c	c	c	c	c			Chhota Metyala	1637
	c	c	b	c	c	c	b	b	b	c	c	c	c	b			Chamchaka	1638
	c	c	b	c		c	b	a	a	c	c	c	c	b			Damra	1639
		1	1		1		1	1		1	1		4	1	1		Amra	1640
	c	c				c	c	1		c	c	c	c	c			Tatayara	1641
	c			c		c	b	a	b	c	c	c	b	c		c	Dulmi	1642
		b				c	a	b	c	c	b			b			Barudi	1643
	c	a					a	1	2	2	2		2	2			Timangda	1644
	c	c				b	a	a	c	b	b		b	b		b	Chorgali	1645
																	Hursi	1646
		c	c		c	c	b	b	c	c	b	c	b	b	c	5	Chayadi	1647
	c	c	c	c	c	c	a	a			c			a			Shyampur	1648
		c	a				a	a	a	c	a		a	a		a	Ghatketia	1649
		c	a				a		a	c	a		a	a		a	Nawahatu	1650
																	Garri	1651
	c	c	c		c	c	a	a	a	c	c	c	a	a		a	Bingdaru	1652
	c	c	c		c	a	a	a	a	c	c	c	a	a	a	a	Chiruhatu	1653
		c	c		c	c	a	1	c	c	c	c	a	a		a	Adardi	1654
						c	a	a	a	c	c	c	a	a		a	Samalpur	1655
																	Kunrali	1656
		c	c		c	c	c	a	c	c	c	c	a	c	c	c	Chhota Hankol	1657
		c	c		c	c	b	a	b	c	b	c		b	c	b	Bara Hankol	1658
		c	c		c	c	b	1	1	c	c		b	b	c	b	Bamania	1659
		c	c		c	b	b	a	b	c	b		b	b		b	Nalkapi	1660
		c	c		c	b	b	a	b	c	b		b	b		b	Shalgram	1661
		c	b			b	b	a	c		b		a	a		a	Arkali	1662
		c	b			b	b	a			b		a	a		a	Kanudi	1663
	c	c	a	c	c	c	a	a	b	b	b		b	b		b	Matkuma	1664
	c	c	c	c	c	c	a	a	a	a	a	c	a	a	a	a	Chitarpur Alias Kokarkhap	1665
		c				c	a	a	a		a		a	a			Tiraldi Alias Goaladi	1666

Serial Number	Name of Village	Number of Non-Government Medical Amenities available.							Availability of drinking water - Yes / No							
		Charitable non Govt. hospital/Nursing home.	Medical practitioner with MBBS Degree	Medical practitioner with other degree	Medical practitioner with no degree	Traditional practitioner and faith healer	Medicine Shop	Others	Tap water (Treated/Untreated)	Well water (Covered / Uncovered well)	Hand Pump	Tube wells / Bore well	Spring	River / Canal	Tank / Pond / Lake	Others
1	2	32	33	34	35	36	37	38	39	40	41	42	43	44	45	46
1622	Urusharam	0	0	0	0	0	0	0	No	Yes	Yes	No	No	No	Yes	Yes
1623	Belamu	0	0	0	0	0	0	0	No	Yes	Yes	No	No	No	Yes	No
1624	Hankasara	0	0	0	0	0	0	0	No	Yes	Yes	No	No	Yes	Yes	No
1625	Dugijara															
1626	Pargo	0	0	0	0	0	0	0	No	Yes	Yes	No	No	Yes	Yes	No
1627	Khatanga	0	0	0	0	0	0	0	No	Yes	No	No	No	Yes	No	No
1628	Sulung Lahar	0	0	0	0	0	0	0	No	Yes	No	Yes	No	No	No	Yes
1629	Karche	0	0	0	0	0	1	0	No	No	Yes	No	No	No	Yes	No
1630	Maramu	0	0	0	0	0	1	0	No	Yes	No	Yes	No	No	Yes	No
1631	Banshgar															
1632	Guridi	0	0	0	0	0	0	0	No	Yes	Yes	No	No	No	No	No
1633	Chitmu	0	0	0	0	0	0	0	No	Yes	Yes	Yes	No	No	Yes	No
1634	Sarjumhatu	0	0	0	0	3	0	0	No	Yes	Yes	No	No	No	Yes	No
1635	Damrughatu	0	0	0	0	4	0	0	No	Yes	Yes	No	No	No	Yes	No
1636	Bara Metyala	0	0	2	0	0	0	0	No	Yes	Yes	Yes	No	Yes	Yes	No
1637	Chhota Metyala	0	0	0	0	0	0	0	No	Yes	No	No	No	Yes	Yes	No
1638	Chamchaka	0	0	0	0	0	0	0	No	Yes	Yes	No	No	Yes	Yes	No
1639	Damra	0	0	0	0	0	0	0	No	Yes	Yes	No	No	Yes	Yes	No
1640	Amra	2	0	0	0	0	0	0	No	Yes	Yes	Yes	No	No	Yes	No
1641	Tatayara	0	0	1	0	1	0	0	No	Yes	Yes	No	No	Yes	Yes	No
1642	Dulmi	0	0	0	0	0	0	0	No	Yes	Yes	No	No	No	Yes	No
1643	Barudi	0	0	0	0	0	0	0	No	Yes	Yes	No	No	Yes	Yes	No
1644	Timangda	0	0	0	0	0	0	0	No	Yes	No	Yes	No	Yes	Yes	No
1645	Chorgali	0	0	0	0	1	0	0	No	Yes	Yes	No	No	Yes	Yes	No
1646	Hursi															
1647	Chayadi	0	0	0	0	0	0	0	No	Yes	Yes	No	No	No	Yes	No
1648	Shyampur	0	0	0	1	0	0	0	No	Yes	Yes	No	No	No	Yes	No
1649	Ghatketia	0	0	0	0	0	0	0	No	Yes	Yes	No	No	No	No	No
1650	Nawahatu	0	0	0	0	0	0	0	No	Yes	Yes	No	No	No	No	No
1651	Garri															
1652	Bingdaru	0	0	0	0	0	0	0	No	Yes	Yes	No	No	No	No	No
1653	Chiruhatu	0	0	0	0	0	0	0	No	Yes	No	Yes	No	No	No	No
1654	Adardi	0	0	1	0	1	0	0	No	Yes	Yes	No	No	No	No	No
1655	Samalpur	0	0	0	0	0	0	0	No	Yes	Yes	No	No	Yes	Yes	No
1656	Kunrali															
1657	Chhota Hankol	0	0	0	0	1	0	0	No	Yes	No	Yes	No	Yes	Yes	No
1658	Bara Hankol	0	0	0	1	0	0	0	No	Yes	Yes	Yes	No	No	Yes	No
1659	Bamania	0	0	0	0	0	0	0	No	Yes	Yes	No	No	No	No	No
1660	Nalkapi	0	0	0	0	0	0	0	No	Yes	Yes	No	No	No	Yes	No
1661	Shalgram	0	0	0	0	0	0	0	No	Yes	Yes	No	No	No	Yes	No
1662	Arkali	0	0	0	0	0	0	0	No	Yes	Yes	No	No	No	Yes	No
1663	Kanudi	0	0	0	0	0	0	0	No	Yes	Yes	No	No	No	Yes	No
1664	Matkuma	0	0	0	0	0	0	0	Yes	Yes	Yes	No	No	Yes	Yes	Yes
1665	Chitarpur Alias Kokarkhap	0	0	0	0	0	0	0	Yes	Yes	No	Yes	No	No	Yes	No
1666	Tiraldi Alias Goaladi	0	0	0	0	0	0	0	Yes	Yes	Yes	No	No	No	Yes	No

Availability of toilet & others Yes / No				Communication and transport facilities (If amenities available code -Yes is given except for Village Pin Code ,If not available within the village , the distance range code viz; a for < 5 Kms, b for 5-10 Kms and c for 10+ kms of nearest place where facility is available is given).									
Community toilet including bath.	Community toilet excluding bath.	Rural sanitary mart or sanitary hardware outlet available near the village.	Community bio- gas or recycle of waste for productive use.	Post office(PO)	Sub post office (SPO)	Post & Telegraph office (P&TO)	Village Pin Code	Telephones (Land lines)	Public call office (PCO)	Mobile phone coverage	Name of Village	Serial Number	
47	48	49	50	51	52	53	54	55	56	57	2	1	
No	No	No	No	a	b	c	723213 a	b	Yes	Urusharam		1622	
No	No	No	No	a	b	c	723213 b	c	Yes	Belamu		1623	
No	No	No	No	a	b	c	723215 b	c	Yes	Hankasara		1624	
										Dugjjara		1625	
No	No	No	No	a	b	c	723213 b	c	Yes	Pargo		1626	
No	No	No	No	Yes	b	c	723213 b	b	b	Khatanga		1627	
No	No	No	No	a	a	c	723215 b	c	Yes	Sulung Lahar		1628	
No	No	No	No	a		c	723215 a	c	Yes	Karche		1629	
No	No	No	No	b	a	c	723213 a	b	Yes	Maramu		1630	
										Banshgar		1631	
No	No	No	No	a	b	c	723215 Yes	b	Yes	Guridi		1632	
No	No	No	No	Yes	a	c	723215 a	Yes	Yes	Chitmu		1633	
No	No	No	No	a		c	723202 a	b	Yes	Sarjumhatu		1634	
No	No	No	No	a		c	723202 a	b	Yes	Damrughutu		1635	
No	No	No	No	Yes	c	c	723202 c	b	a	Bara Metyala		1636	
No	No	No	No	a	c	c	723202 c	b	Yes	Chhota Metyala		1637	
No	No	No	No	a	c	c	723202 b	c	b	Chamchaka		1638	
No	No	No	No	a	c	c	723213 a	b	c	Damra		1639	
No	No	No	No	Yes	Yes	c	723201 Yes	Yes	Yes	Amra		1640	
No	No	No	No	Yes	c	c	723201 b	b	Yes	Tatayara		1641	
No	No	No	No	a	b	c	723213 b	b	Yes	Dulmi		1642	
No	No	No	No	a	b	c	723213 c	b	b	Barudi		1643	
No	No	No	No	Yes	a	c	723213 a	b	a	Timangda		1644	
No	No	No	No	a	b	c	723213 b	b	Yes	Chorgali		1645	
										Hursi		1646	
No	No	No	No	c	a	c	723213 Yes	b	Yes	Chayadi		1647	
No	No	No	No	a	a	c	723213 Yes	c	Yes	Shyampur		1648	
No	No	No	No	a	a	c	723213 a	c	Yes	Ghatketia		1649	
No	No	No	No	a	Yes	c	723213 a	Yes	c	Nawahatu		1650	
										Garri		1651	
No	No	No	No	a	a	c	723213 a	b	Yes	Bingdaru		1652	
No	No	No	No	a	a	c	723213 a	c	Yes	Chiruhatu		1653	
No	No	No	No	a	a	c	723213 a	c	Yes	Adardi		1654	
No	No	No	No	a	a	c	723213 a	b	Yes	Samalpur		1655	
										Kunrali		1656	
No	No	No	No	a	b	c	723213 b	b	a	Chhota Hankol		1657	
No	No	No	No	a	b	b	723213 b	Yes	Yes	Bara Hankol		1658	
No	No	No	No	b	Yes	b	723213 Yes	Yes	Yes	Bamania		1659	
No	No	No	No	b	a	b	723213 b	b	Yes	Nalkapi		1660	
No	No	No	No	b	a	b	723213 b	c	Yes	Shalgram		1661	
No	No	No	No	a	c	b	723213 a	c	Yes	Arkali		1662	
No	No	No	No	a	b	b	723213 b	b	Yes	Kanudi		1663	
No	No	No	No	c	a	b	723213 b	b	b	Matkuma		1664	
No	No	No	No	a	a	a	723213 Yes	Yes	Yes	Chitarpur Alias Kokarkhap		1665	
No	No	No	No	c	a	c	723213 a	b	Yes	Tiraldi Alias Goaladi		1666	

Communication and transport facilities (If amenities available code -Yes is given except for Village Pin Code ,If not available within the village , the distance range code viz; a for < 5 Kms, b for 5-10 Kms and c for 10+ kms of nearest place where facility is available is given).													Village connected to highway (If amenities available code viz; a for < 5 Kms, b for 5-10 Kms and c for 10+ kms of nearest place where facility is available is given).			
Serial Number	Name of Village	Internet cafes/ Common service centre (CSC)	Private courier facility	Bus service (Public & Private)	Railway stations	Auto/Modified Autos	Taxis and Vans	Tractors	Cycle-pulled rickshaws(Manual & Machine driven)	Carts driven by animals	Sea /River ferry service	Connected to national highway(NH)	Connected to state highway(SH)	Connected to major district road (MDR)	Connected to others district road	Pucca roads
1	2	58	59	60	61	62	63	64	65	66	67	68	69	70	71	72
1622	Urusharam	c	c	Yes	b	b	Yes	Yes	Yes	Yes	c					a
1623	Belamu	b	c	b	b	b	b	a	Yes	Yes	c	b	c	c	c	b
1624	Hankasara	c	c	a	b	c	c	b	c	c	c	c	b	b	b	a
1625	Dugijara															
1626	Pargo	b	c	b	a	b	b	Yes	Yes	Yes	c	c	b	b		a
1627	Khatanga	c	c	b	b	b	Yes	a	Yes	c	c	c	b			Yes
1628	Sulung Lahar	c	c	b	b	b	b	b	b	Yes	c	b	b	b		a
1629	Karche	c	c	b	b	b	b	a	Yes	Yes	c	c			c	a
1630	Maramu	c	c	b	b	b	b	c	Yes	Yes	c		b	b	a	a
1631	Banshgar															
1632	Guridi	c	c	b	b	c	c	b	c	Yes	c	c	c	c	c	b
1633	Chitmu	a	a	Yes	b	a	a	Yes	c	Yes	c		c	c		b
1634	Sarjumhatu	c	c	b	a	a	a	a	c	c	c	c	c	c		b
1635	Damrughatu	c	c	b	b	b	b	a	c	c	c	c	c	c	a	b
1636	Bara Metyala	c	c	a	b	b	b	b	c	Yes	c	c	c	c	c	Yes
1637	Chhota Metyala	c	c	a	b	c	c	Yes	c	c	c	c	c	c		Yes
1638	Chamchaka	c	c	b	b	b	a	b	Yes	c	c	c	b			Yes
1639	Damra	c	b	b	b	b	a	Yes	Yes	c	c	c	b			Yes
1640	Amra	c	Yes	Yes	Yes	Yes	Yes	Yes	Yes	Yes	c			c	c	a
1641	Tatayara	c	b	b	b	c	b	Yes	b	b	c	c	b	b		Yes
1642	Dulmi	b	c	b	b	b	b	b	b	Yes	c	c	b	b	Yes	Yes
1643	Barudi	c	b	a	b	c	b	Yes	b	Yes	c		a			Yes
1644	Timangda	c	b	a	a	c	a	a	Yes	Yes	c		a	a		Yes
1645	Chorgali	b	b	b	a	a	b	Yes	Yes	Yes	c	c	b	b		b
1646	Hursi															
1647	Chayadi	c	c	a	a	c	b	c	a	Yes	c	c	b	b	b	b
1648	Shyampur	c	c	a	a	c	Yes	a	a	Yes	c	c	a	a	Yes	a
1649	Ghatketia	c	c	a	a	c	c	c	Yes	Yes	c				Yes	a
1650	Nawahatu	c	c	a	a	c	a	c	Yes	Yes	c				Yes	Yes
1651	Garri															
1652	Bingdaru	c	c	b	b	c	c	b	Yes	Yes	c	c	a	a		a
1653	Chiruhatu	c	c	a	Yes	c	b	a	Yes	a	c	c	Yes			a
1654	Adardi	c	b	b	a	c	a	a	a	c	c	c	Yes			Yes
1655	Samalpur	c	c	b	b	a	a	b	Yes	c	c	a	a			a
1656	Kunrali															
1657	Chhota Hankol	c	c	b	b	a	b	Yes	Yes	Yes	c	c	c	b	b	a
1658	Bara Hankol	b	b	a	b	Yes	b	Yes	Yes	Yes	c	c	c	a	a	a
1659	Bamania	b	b	Yes	Yes	b	a	Yes	a	Yes	c	c	Yes		Yes	a
1660	Nalkapi	b	b	Yes	a	b	b	Yes	a	Yes	c	c	a	a	a	a
1661	Shalgram	b	b	Yes	a	b	a	a	a	Yes	c	c	a	a	a	a
1662	Arkali	b	b	a	a	a	a	Yes	Yes	Yes	c	c	Yes		Yes	a
1663	Kanudi	c	b	Yes	a	Yes	Yes	Yes	Yes	Yes	c	c	Yes		Yes	b
1664	Matkuma	b	b	a	b	b	a	Yes	Yes	Yes	c	a	Yes	a	a	a
1665	Chitarpur Alias Kokarkhap	a	c	a	a	a	Yes	a	Yes	Yes	c	c	a	a	a	a
1666	Tiraldi Alias Goaladi	c	c	a	a	b	c	b	a	b	c	c	Yes			Yes

ys,village roads, banks & credit societies - Yes is given, If not available within the code viz; a for < 5 Kms, b for 5-10 Kms place where facility is available is given).														Availability of miscellaneous facilities (If amenities available code -Yes is given, If not available within the village , the distance range code viz; a for < 5 Kms, b for 5-10 Kms and c for 10+ kms of nearest place where facility is available is given).		
73	74	75	76	77	78	79	80	81	82	83	84	85	86	87	Name of Village	Serial Number
a			Yes			c	Yes	Yes	c	b	b	b	Yes	c	Urusharam	1622
a			Yes	c	c	c	Yes	Yes	c	Yes	Yes	Yes	Yes	Yes	Belamu	1623
a	a	a	Yes	Yes	c	c	Yes	Yes	c	Yes	Yes	b	Yes	Yes	Hankasara	1624
															Dugijara	1625
Yes				a	c	c	Yes	Yes	c	b	b	Yes	Yes	Yes	Pargo	1626
Yes			Yes	b	c	c	Yes	a	c	b	b	Yes	Yes	Yes	Khatanga	1627
a	a		Yes	a	c	c	Yes	a	c	b	c	b	Yes	Yes	Sulung Lahar	1628
Yes				a	c	c	Yes	b	c	Yes	Yes	Yes	Yes	Yes	Karche	1629
Yes	a			b	c	b	Yes	Yes	b	b	Yes	Yes	Yes	a	Maramu	1630
															Banshgar	1631
Yes			Yes	c	c	c	Yes	Yes	c	Yes	Yes	c	a	Yes	Guridi	1632
Yes			Yes	a	c	c	Yes	Yes	c	Yes	c	Yes	Yes	Yes	Chitmu	1633
b				c	c	c	Yes	Yes	c	c	c	Yes	Yes	Yes	Sarjumhatu	1634
a				c	c	c	Yes	Yes	c	c	c	Yes	Yes	b	Damrughutu	1635
Yes			Yes	c	c	c	Yes	a	c	a	c	Yes	Yes	Yes	Bara Metyala	1636
Yes				c	c	c	Yes	a	c	b	c	c	Yes	Yes	Chhota Metyala	1637
a			Yes	b	c	b	Yes	b	b	b	c	Yes	Yes	Yes	Chamchaka	1638
b			Yes	b	c	b	Yes	a	b	a	c	Yes	Yes	Yes	Damra	1639
a				Yes		Yes	Yes	Yes	Yes	c	Yes	Yes	Yes	Yes	Amra	1640
Yes	Yes			b	c	c	Yes	Yes	b	b	Yes	c	Yes	Yes	Tatayara	1641
Yes	a	a	Yes	b	c	c	Yes	a	c	b	b	Yes	Yes	Yes	Dulmi	1642
a	a	Yes	Yes	b	c	c	Yes	Yes	c	a	b	b	Yes	Yes	Barudi	1643
Yes	Yes		Yes	c	c	c	Yes	Yes	c	a	c	a	Yes	Yes	Timangda	1644
Yes				a	c	c	Yes	a	c	b	Yes	Yes	Yes	Yes	Chorgali	1645
															Hursi	1646
a			a	a	c	c	Yes	Yes	c	b	c	Yes	b	Yes	Chayadi	1647
Yes	a			a	c	c	Yes	a	c	a	c	a	Yes	Yes	Shyampur	1648
Yes				a	c	c	Yes	Yes	c	a	a	Yes	Yes	Yes	Ghatketia	1649
Yes				a	c	c	Yes	Yes	c	Yes	a	Yes	Yes	Yes	Nawahatu	1650
															Garri	1651
Yes			Yes	b	c	c	Yes	a	c	a	b	b	Yes	a	Bingdaru	1652
Yes	a	Yes	Yes	a	c	Yes	Yes	Yes	c	a	c	a	Yes	Yes	Chiruhatu	1653
Yes				a	b	c	Yes	Yes	b	a	b	Yes	a	Yes	Adardi	1654
Yes			Yes	b	c	c	Yes	a	c	a	b	Yes	Yes	Yes	Samalpur	1655
															Kunrali	1656
Yes	b	c		c	c	c	Yes	Yes	c	Yes	c	a	a	Yes	Chhota Hankol	1657
a	b	c		b	b	c	Yes	Yes	b	Yes	Yes	Yes	Yes	Yes	Bara Hankol	1658
a	Yes	a		a	b	c	Yes	Yes	c	b	Yes	b	Yes	Yes	Bamania	1659
a	Yes			b	b	c	Yes	Yes	c	a	b	a	Yes	Yes	Nalkapi	1660
a	Yes			b	b	c	Yes	Yes	c	a	b	a	a	Yes	Shalgram	1661
a				a	b	c	Yes	a	c	a	b	Yes	b	Yes	Arkali	1662
Yes				a	b	c	Yes	a	c	a	b	b	Yes	Yes	Kanudi	1663
Yes	Yes	a	Yes	b	b	b	Yes	b	Yes	b	b	Yes	Yes	Yes	Matkuma	1664
Yes	a		Yes	a	c	c	Yes	Yes	c	a	b	Yes	Yes	Yes	Chitarpur Alias Kokarkhap	1665
Yes	a			a	c	c	Yes	a	c	a	a	a	Yes	Yes	Tiraldi Alias Goaladi	1666

Availability of miscellaneous facilities (If amenities available code -Yes is given, If not available within the village , the distance range code viz; a for < 5 Kms, b for 5-10 Kms and c for 10+ kms of nearest place where facility is available is given).													Availability of electricity (Yes/No)			
Serial Number	Name of Village	ASHA (Accredited Social Health Activist)	Community centre with/without TV	Sports Field,	Sports Club / Recreation Centre	Cinema / Video Hall	Public Library	Public Reading Room	Newspaper Supply	Assembly Polling station	Birth & Death Registration Office	Power Supply for Domestic Use (ED)	Power Supply for Agricultural Use (EAG)	Power Supply for Commercial Use (EC)	Power Supply for All Uses (EA)	
1	2	88	89	90	91	92	93	94	95	96	97	98	99	100	101	
1622	Urusharam	b	c	c	b	c	b	b	b	c	c	Yes	No	No	No	
1623	Belamu	Yes	Yes	Yes	Yes	b	a	Yes	b	Yes	a	Yes	No	No	No	
1624	Hankasara	Yes	Yes	Yes	Yes	Yes	Yes	Yes	b	Yes	Yes	Yes	No	No	No	
1625	Dugijara															
1626	Pargo	Yes	Yes	Yes	b	c	Yes	Yes	Yes	Yes	Yes	Yes	No	No	No	
1627	Khatanga	Yes	Yes	Yes	Yes	Yes	a	Yes	Yes	Yes	Yes	Yes	Yes	Yes	Yes	
1628	Sulung Lahar	a	a	c	c	c	a	a	Yes	a	a	Yes	No	No	No	
1629	Karche	Yes	Yes	a	Yes	c	a	a	c	a	a	Yes	No	No	No	
1630	Maramu	Yes	Yes	Yes	Yes	Yes	Yes	Yes	Yes	Yes	Yes	Yes	No	No	No	
1631	Banshgar															
1632	Guridi	a	c	b	Yes	c	c	Yes	Yes	Yes	b	Yes	No	No	No	
1633	Chitmu	Yes	Yes	c	c	c	a	a	a	Yes	a	Yes	No	No	No	
1634	Sarjumhatu	b	Yes	Yes	Yes	Yes	c	Yes	c	Yes	a	Yes	No	No	No	
1635	Damrughatu	Yes	Yes	Yes	Yes	Yes	Yes	Yes	Yes	Yes	Yes	Yes	No	No	No	
1636	Bara Metyala	b	Yes	Yes	Yes	Yes	Yes	Yes	Yes	Yes	Yes	Yes	No	No	No	
1637	Chhota Metyala	b	c	Yes	Yes	c	c	Yes	c	a	a	Yes	No	No	No	
1638	Chamchaka	Yes	Yes	Yes	Yes	c	b	b	b	Yes	b	Yes	No	No	No	
1639	Damra	Yes	Yes	Yes	Yes	c	b	b	b	Yes	b	Yes	No	No	No	
1640	Amra	Yes	Yes	Yes	Yes	Yes	Yes	Yes	Yes	Yes	Yes	Yes	No	No	No	
1641	Tatayara	a	c	c	Yes	b	b	Yes	b	Yes	Yes	Yes	No	No	No	
1642	Dulmi	Yes	b	b	b	b	c	c	b	a	a	Yes	No	No	No	
1643	Barudi	Yes	Yes	Yes	Yes	b	b	Yes	Yes	Yes	Yes	Yes	No	No	No	
1644	Timangda	Yes	Yes	a	Yes	a	a	a	a	Yes	a	Yes	No	No	No	
1645	Chorgali	Yes	Yes	a	b	b	a	Yes	b	c	Yes	Yes	No	No	No	
1646	Hursi															
1647	Chayadi	Yes	c	c	c	c	c	c	b	Yes	b	Yes	No	No	No	
1648	Shyampur	Yes	Yes	Yes	Yes	c	c	c	a	Yes	a	Yes	No	Yes	No	
1649	Ghatketia	a	c	c	c	c	a	Yes	a	Yes	a	Yes	No	No	No	
1650	Nawahatu	Yes	c	c	c	c	a	Yes	a	Yes	a	Yes	No	No	No	
1651	Garri															
1652	Bingdaru	b	b	b	b	b	a	c	b	Yes	b	Yes	No	Yes	No	
1653	Chiruhatu	Yes	a	a	a	a	a	c	a	Yes	a	Yes	No	Yes	No	
1654	Adardi	b	b	Yes	b	b	a	c	c	Yes	Yes	Yes	No	Yes	No	
1655	Samalpur	Yes	b	b	b	b	a	c	b	a	b	Yes	No	No	No	
1656	Kunrali															
1657	Chhota Hankol	a	b	c	a	c	b	b	a	Yes	b	Yes	No	No	No	
1658	Bara Hankol	Yes	a	b	c	Yes	b	a	c	Yes	Yes	Yes	No	No	No	
1659	Bamania	Yes	b	Yes	Yes	b	a	c	Yes	Yes	a	Yes	No	Yes	No	
1660	Nalkapi	Yes	a	a	b	a	a	a	b	a	a	Yes	No	No	No	
1661	Shalgram	Yes	a	a	a	b	a	a	b	a	a	Yes	No	No	No	
1662	Arkali	Yes	a	Yes	Yes	b	b	b	b	Yes	a	Yes	No	Yes	No	
1663	Kanudi	Yes	Yes	Yes	Yes	b	b	b	b	Yes	a	Yes	No	Yes	No	
1664	Matkuma	Yes	Yes	Yes	a	b	b	a	a	b	a	Yes	Yes	Yes	Yes	
1665	Chitarpur Alias Kokarkhap	Yes	a	Yes	a	Yes	a	a	Yes	Yes	a	Yes	No	Yes	No	
1666	Tiraldi Alias Goaladi	Yes	Yes	Yes	c	c	Yes	Yes	Yes	Yes	Yes	Yes	No	No	No	

Nearest Town		Land Use							
		Area under different types of land use (in hectares rounded up to one decimal place)							
Name	Distance range code i.e. a for < 5 Kms, b for 5-10 Kms and c for 10+ kms .	Forests	Area under Non-agricultural Uses	Barren and Un-cultivable land	Permanent Pastures and Other Grazing Lands	Land Under Miscellaneous Tree Crops etc.	Culturable Waste Land	Name of Village	Serial Number
102	103	104	105	106	107	108	109	2	1
JHALDA	b	0	21.7	0	0	0	42.5	Urusharam	1622
JHALDA	b	40.4	108.7	0	0	0	0	Belamu	1623
JHALDA	b	5.3	27.4	0	0	0	29.1	Hankasara	1624
		0	0	0	0	0	27.4	Dugijara	1625
JHALDA	b	0	45.6	0	0	0	65.6	Pargo	1626
JHALDA	b	17.4	64.5	0	0	0	37.6	Khatanga	1627
JHALDA	b	0	0	0	0	0	30.4	Sulung Lahar	1628
jhalda	b	2.2	77.5	0	0	0	42.6	Karche	1629
JHALDA	b	42	0	0	0	0	151.4	Maramu	1630
JHALDA	b	119.8	10	0	0	0	6.9	Banshgar	1631
JHALDA	b	1.1	39.5	0	0	0	58.4	Guridi	1632
JHALDA	b	55.4	134.1	0	0	0	25	Chitmu	1633
JHALDA	b	5.3	16.5	0	0	0	23.8	Sarjumhatu	1634
JHALDA	b	0	81.2	0	0	0	20.2	Damrughutu	1635
JHALDA	b	10.2	86.7	0	0	0	44.5	Bara Metyala	1636
JHALDA	b	0	28.9	0	0	0	50.1	Chhota Metyala	1637
JHALDA	b	0	20.4	0	0	0	20.2	Chamchaka	1638
JHALDA	b	0	0	0	0	0	45.7	Damra	1639
JHALDA	b	0	16.3	0	0	0	6	Amra	1640
JHALDA	c	6.9	91.1	0	0	0	48.5	Tatayara	1641
JHALDA	b	0	3	0	0	0	73.8	Dulmi	1642
JHALDA	b	0	71.4	0	0	0	78.3	Barudi	1643
JHALDA	b	80	65.3	0	0	0	80.2	Timangda	1644
JHALDA	c	18.3	20.2	0	0	0	8.1	Chorgali	1645
		0	2.2	0	0	0	108.5	Hursi	1646
JHALDA	b	0	16.9	0	0	0	11	Chayadi	1647
JHALDA	c	0	21.8	0	0	0	15.3	Shyampur	1648
JHALDA	c	0	10.2	0	0	0	8.1	Ghatketia	1649
JHALDA	b	0	59.3	0	0	0	163.6	Nawahatu	1650
		0	21.5	0	0	0	0	Garri	1651
JHALDA	c	0	18.3	0	0	0	1.6	Bingdaru	1652
JHALDA	c	0	11.3	0	0	0	5.6	Chiruhatu	1653
JHALDA	b	0	26.5	0	0	0	6.1	Adardi	1654
JHALDA	c	0	12.5	0	0	0	38.8	Samalpur	1655
		0	0	0	0	0	12.4	Kunrali	1656
JHALDA	b	0	10.1	0	0	0	10.1	Chhota Hankol	1657
JHALDA	b	0	22	0	0	0	31.6	Bara Hankol	1658
JALDA	b	0.5	26.3	0	0	0	52.9	Bamania	1659
JHALDA	b	1	24.3	0	0	0	41.1	Nalkapi	1660
JHALDA	b	0	5	0	0	0	39.4	Shalgram	1661
JHALDA	b	0	25.2	0	0	0	14.2	Arkali	1662
JHALDA	b	0	15.6	0	0	0	23.1	Kanudi	1663
JHALDA	b	0	2.9	0	0	0	56.2	Matkuma	1664
JHALDA	c	1	3.6	0	0	0	62.3	Chitarpur Alias Kokarkhap	1665
JHALDA	c	0	16.9	0	0	0	10.6	Tiraldi Alias Goaladi	1666

Land Use												
Area under different types of land use (in hectares rounded up to one decimal place)								Area irrigated by source (in hectare).				
Serial Number	Name of Village	Fallow lands other than current fallows	Current Fallows	Net Area Sown	Total Irrigated Land Area	Total Un-irrigated Land Area	Canals (C)	Wells/Tube-wells(W/TW)	Tanks/Lakes(T/L)	Water Falls(WF)	Others(O)	
1	2	110	111	112	113	114	115	116	117	118	119	
1622	Urusharam	0	0	91.7	39.8	51.9	0	0.5	38.2	0.5	0.5	
1623	Belamu	0	0	181.4	58.3	123.1	0	0	58.3	0	0	
1624	Hankasara	0	0	100.5	31.8	68.7	0	0.3	31.5	0	0	
1625	Dugijara	0	0	50.2	4.5	45.7	0	0	4.5	0	0	
1626	Pargo	0	0	211.6	125.5	86.1	0	0	125.5	0	0	
1627	Khatanga	0	0	247.3	13.9	233.4	0	0	13.9	0	0	
1628	Sulung Lahar	0	0	111.5	22.2	89.3	0	0	22.2	0	0	
1629	Karche	0	0	211.6	1.5	210.1	0	0	1.5	0	0	
1630	Maramu	0	0	202.5	71.4	131.1	0	0	71.4	0	0	
1631	Banshgar	0	0	46.5	0	46.5	0	0	0	0	0	
1632	Guridi	0	0	208.4	0	208.4	0	0	0	0	0	
1633	Chitmu	0	0	470.2	1.5	468.7	0	0	1.5	0	0	
1634	Sarjumhatu	0	0	80.9	4	76.9	0	0	4	0	0	
1635	Damruguthu	0	0	204	28.3	175.6	0	0	28.3	0	0	
1636	Bara Metyala	0	0	260.9	260.9	0	0	0	260.9	0	0	
1637	Chhota Metyala	0	0	95.1	4	91	0	0	4	0	0	
1638	Chamchaka	0	0	93.1	12.1	80.9	0	0	12.1	0	0	
1639	Damra	0	0	95.1	13.1	82	0	0	13.1	0	0	
1640	Amra	0	0	61.1	10.1	51	0	10.1	0	0	0	
1641	Tatayara	0	0	267.1	267.1	0	0	0	267.1	0	0	
1642	Dulmi	0	0	134.8	120.7	14.1	120.7	0	0	0	0	
1643	Barudi	0	0	246	240	6	240	0	0	0	0	
1644	Timangda	0	0	108.2	0.4	107.8	0	0	0	0.4	0	
1645	Chorgali	0	0	156.5	8.1	148.4	8.1	0	0	0	0	
1646	Hursi	0	0	101	10.8	90.1	0	0	10.8	0	0	
1647	Chayadi	0	0	81.3	81.3	0	0	0	81.3	0	0	
1648	Shyampur	0	0	87	0.6	86.4	0	0	0.6	0	0	
1649	Ghatketia	0	0	76.5	0	76.5	0	0	0	0	0	
1650	Nawahatu	0	0	231.8	10.7	221	0	0	10.7	0	0	
1651	Garri	0	0	18.2	18.2	0	0	0	18.2	0	0	
1652	Bingdaru	0	0	99.5	4.1	95.5	0	0	4.1	0	0	
1653	Chiruhatu	0	0	94.3	40.3	54	20.3	0	10	0	10	
1654	Adardi	0	0	83	30	53	20	0	10	0	0	
1655	Samalpur	0	0	40.1	9.4	30.7	0	0	9.4	0	0	
1656	Kunrali	0	0	36	0	36	0	0	0	0	0	
1657	Chhota Hankol	0	0	64.7	9.9	54.7	0	5.1	4.8	0	0	
1658	Bara Hankol	0	0	81.3	0	81.3	0	0	0	0	0	
1659	Bamania	0	0	76.1	2.6	73.5	0	0	2.6	0	0	
1660	Nalkapi	0	0	120.2	3.1	117.1	0	0	3.1	0	0	
1661	Shalgram	0	0	7.6	6	1.6	0	0	6	0	0	
1662	Arkali	0	0	59.1	0	59.1	0	0	0	0	0	
1663	Kanudi	0	0	56.7	2.2	54.5	0	0	2.2	0	0	
1664	Matkuma	0	0	104.8	18	86.8	0	8	10	0	0	
1665	Chitarpur Alias Kokarkhap	0	0	125.7	30	95.7	10	0	20	0	0	
1666	Tiraldi Alias Goaladi	0	0	81.1	7.1	74	0	0	7.1	0	0	

Name of three most important commodities manufactured			Name of Village	Serial Number
First	Second	Third		
120	121	122	2	1

Rice

Urusharam	1622
Belamu	1623
Hankasara	1624
Dugjjara	1625
Pargo	1626
Khatanga	1627
Sulung Lahar	1628
Karche	1629
Maramu	1630
Banshgar	1631
Guridi	1632
Chitmu	1633
Sarjumhatu	1634
Damrughutu	1635
Bara Metyala	1636
Chhota Metyala	1637
Chamchaka	1638
Damra	1639
Amra	1640
Tatayara	1641
Dulmi	1642
Barudi	1643
Timangda	1644
Chorgali	1645
Hursi	1646
Chayadi	1647
Shyampur	1648
Ghatketia	1649
Nawahatu	1650
Garri	1651
Bingdaru	1652
Chiruhatu	1653
Adardi	1654
Samalpur	1655
Kunrali	1656
Chhota Hankol	1657
Bara Hankol	1658
Bamania	1659
Nalkapi	1660
Shalgram	1661
Arkali	1662
Kanudi	1663
Matkuma	1664
Chitarpur Alias Kokarkhap	1665
Tiraldi Alias Goaladi	1666

Census of India 2011
Amenities and Land use

Serial Number	Name of Village	Location code no.	Total area of the village (in hectares rounded up to one decimal place)	Total population (2011 census)	Number of households (2011 census)	Number of educational amenities available in village , the distance range code viz; a for 1-5 kms, b for 5-10 kms, c for 10+ kms of nearest place where facility is available							
						Pre-Primary school (PP)	Primary school (P)	Middle school (M)	Secondary School (S)	Senior Secondary school (SS)	Degree college of arts, science & commerce (ASC)	Engineering college(EC)	Medical college (MC)
1	2	3	4	5	6	7	8	9	10	11	12	13	14
1667	Murulahar	331469	136.8	1694	310	2	1			c	c		
1668	Jiudaru	331470	181	2232	374	3	3	1	1		1		
1669	Kotshila	331471	267.2	1452	250	2	2		a		1	c	c
1670	Kachahatu	331472	263.1	3057	549	1	1						
1671	Uparbatari	331473	484.8	3418	608	2	2	b		b	c	c	c
1672	Hetbatari	331474	116.6	973	161	1	1	a	b	b	c	c	c
1673	Panrrama	331475	87.4	1254	232	1	1	b	b	b	c	c	
1674	Banahata	331476	147.8	764	148	1	1	b	b	b	c	c	
1675	Hanslata	331477	250.1	377	73	1	1	c	b	b	b	c	
1676	Chaitandi	331478	132.8	833	154	2	2	a	a	a	c	c	c
1677	Tigra	331479	346.4	1771	356	2	2	a	a	a	c	c	c
1678	Rampur	331480	145.4	929	184	1	1	a	a	b	b		
1679	Harbaha	331481	155.7	1078	187	1	1					1	
1680	Katia	331482	124.4	1239	252	1	1	a	a	a	b	b	
1681	Bartalia	331483	100.7	3586	734	1	1	a	a	a	b	c	
1682	Raghunathpur	331484	65.5	887	169	1	1		a	a			
1683	Basudebpur	331485	100	393	70	1	1	1	a	a	b		
1684	Mutukura	331486	143.9	2185	405	1	1	a	a	a	c	c	c
1685	Mahuda	331487	110.4	618	117	2	1	1	a	a	b	b	c
1686	Hirapur	331488	68.5	739	150	a			a	a	b	b	c
1687	Hudurgara	331489	23.7	0	0								
1688	Poradi	331490	73.6	609	139	1	1	a	a	a	b	b	
1689	Kuriyam	331491	118.7	858	177	2	1	a	a	b	b		
1690	Nischintapur	331492	199.3	383	74	1	1	a	a	a	b	b	
1691	Lalpur	331493	64.2	73	16	a	a		a	b	b		
1692	Panrua	331494	137.1	826	177	1	1	a	a	a	a		
1693	Jajlang	331495	95.1	729	127	1	1	a	a	a	a		
1694	Lagam	331496	288.2	379	70	1	1	b	a	a	b		
1695	Ikurhatu	331497	24	286	55	1	1	a	a	a	b		
1696	Gosaindi	331498	17.4	130	24	b	a		a	a	b		
1697	Jaharhatu	331499	725.8	774	166	2	2	a	a	a	b	c	c
1698	Supurdi	331500	223	173	41	1	1		a	a	c	c	c
1699	Chatambari	331501	117.2	1372	258	2	2	1	1	1	c	c	c
1700	Shoshodi	331502	21	0	0								
1701	Brindabanpur	331503	52.7	206	37	1	1	a	a	a	c		
1702	Murguma	331504	301.3	2749	554	1	1	1	b	b	c		
1703	Narayanpur Alias Lakhipur	331505	121.8	497	69	1	1	a	c	c	c		
1704	Baradi	331506	121.9	0	0								
1705	Gobindapur	331507	88.6	0	0								
1706	Gajraidi	331508	392	0	0								
1707	Mamudi	331509	856.5	714	127	2	2	b	b	b	c	c	
Block T O T A L :			25166.7	135814	25499	164	151	26	15	9	6	2	0

- Village Directory
(As in 2009)

le. (If not available within the < 5 Kms, b for 5-10 Kms and c cility is available is given).						Number of Medical Amenities available. (If not available within the village , the distance range code viz; a for < 5 Kms, b for 5-10 Kms and c for 10+ kms of nearest place where facility is available is given).						Name of Village	Serial Number					
Management institute (MI)	Polytechnic (Pt)	Vocational training school /ITI	Non-formal training centre (NFTC)	Special school for disabled (SSD)	Others (specify)	Community health centre (CHC)	Primary health centre (PHC)	Primary health sub centre (PHS)	Maternity and child welfare centre (MCW)	T.B. clinic (TBC)	Hospital-allopathic (HA)			Hospital-alternative medicine (HO)	Dispensary (D)	Veterinary hospital (VH)	Mobile health clinic (MHC)	Family welfare centre (FWC)
15	16	17	18	19	20	21	22	23	24	25	26	27	28	29	30	31	2	1
	c	a		c		c		l			c						Murulahar	1667
	c	c				c					a	c		a			Jiudaru	1668
	c	c				c	a			c	a	c	a	a	c	c	Kotshila	1669
	c	c		c		b	b		b	b	c	b	c	b	b	c	Kachahatu	1670
	c			c		c	b	a	b	c	b	c	c	b		b	Uparbatari	1671
	c	c				c	b	a	b	c	c	c	b	b	b	b	Hetbatari	1672
	c	c				b	b	a					a	c		a	Panrrama	1673
	c	c		a		b	b	a			b		a	b		a	Banahata	1674
c	c	c		c		c	c	b	b	c	a	c	a	a	c		Hanslata	1675
c	c	a		c		a	a	a	c	c	c	c	a	a		a	Chaitandi	1676
c	c	c	a		c	c	a	a	c	c	c	c	a	a		a	Tigra	1677
	c	c				c	c	a	c		c	c	b	a		c	Rampur	1678
1	1	1					a			c	a	a	a	a			Harbaha	1679
	c	c	c	c		c	a	a	c	c	a	a	a	a	a	a	Katia	1680
	c	c				c	c	a		c	c	a	c	a	c	a	Bartalia	1681
	c	c				c	a	b	c	c	c	c	c	c	c	c	Raghunathpur	1682
	c	c				c	a	b	c	c	b	b	b	b	b	b	Basudebpur	1683
	c	c		c		c	c	c	c	c	c	c	c	c	c	c	Mutukura	1684
	c	c				b	a	a	b	a	b	b	b	b		b	Mahuda	1685
c	c	c				b	a	a	a					a		b	Hirapur	1686
																	Hudurgara	1687
	c	b		b		c	c	a	c		c	c	c	c	b	b	Poradi	1688
	c	c	c	c		c	b	a	b	c	c		b	b		c	Kuriyam	1689
	c	b		c			a	a	a	c	c	c	a	c		a	Nischintapur	1690
	c	b		b	c		b	a	b	c	c	c	b	c			Lalpur	1691
	c	c	a			c	a	a	c		a	c		a	a	a	Panrui	1692
	c	c				c	c	a	b	c	c		c	c		c	Jajlang	1693
	c	c				c	c	a	a	c	c		c	c		c	Lagam	1694
						b	b			c	b			a			Ikurhatu	1695
		a				c	b			c	c			b			Gosaindi	1696
c	c	b	c			c	b		a	c	b	a	a	a		a	Jaharhatu	1697
c	c	c	c	c		c	c	a	a	c	c	a	a	a	1	a	Supurdi	1698
c	c		1	c	b	c	a	a	a	a	c	a	a	a	a	c	Chatambari	1699
																	Shoshodi	1700
	c	c				c	c	a	a	c	a	a	a	a	c		Brindabanpur	1701
	c	c				c	c	b		c	b	b	b	b	c		Murguma	1702
	c	b				c	c	a	c		c		a	c		c	Narayanpur Alias Lakhipur	1703
																	Baradi	1704
																	Gobindapur	1705
																	Gajraidi	1706
	c	c		c		b	b	b	1	c	b		b	b			Mamudi	1707
2	3	5	1	1	0	0	2	18	4	3	3	0	11	3	2	5	: Block TOTAL	

Serial Number	Name of Village	Number of Non-Government Medical Amenities available.							Availability of drinking water - Yes / No							
		Charitable non Govt. hospital/Nursing home.	Medical practitioner with MBBS Degree	Medical practitioner with other degree	Medical practitioner with no degree	Traditional practitioner and faith healer	Medicine Shop	Others	Tap water (Treated/Untreated)	Well water (Covered / Uncovered well)	Hand Pump	Tube wells / Bore well	Spring	River / Canal	Tank / Pond / Lake	Others
1	2	32	33	34	35	36	37	38	39	40	41	42	43	44	45	46
1667	Murulahar	0	0	0	0	4	0	0	No	Yes	Yes	No	No	No	Yes	No
1668	Jiudaru	0	2	2	1	1	1	0	Yes	Yes	No	Yes	No	No	Yes	No
1669	Kotshila	0	0	0	0	0	0	0	Yes	Yes	Yes	No	No	No	Yes	No
1670	Kachahatu	0	0	0	0	0	0	0	No	Yes	No	Yes	No	No	Yes	No
1671	Uparbatari	0	0	0	0	2	0	0	No	Yes	Yes	No	No	No	Yes	No
1672	Hetbatari	0	0	0	1	0	0	1	No	Yes	Yes	No	No	No	No	No
1673	Panrrama	0	0	0	0	3	0	0	No	Yes	Yes	No	No	Yes	No	No
1674	Banahata	0	0	0	0	2	0	0	No	Yes	Yes	No	No	Yes	Yes	No
1675	Hanslata	0	0	0	0	0	0	0	No	Yes	No	Yes	No	Yes	Yes	No
1676	Chaitandi	0	0	0	0	0	0	0	Yes	Yes	No	Yes	No	No	No	No
1677	Tigra	0	0	0	0	0	0	0	No	Yes	No	Yes	No	Yes	No	No
1678	Rampur	0	0	0	0	1	0	0	No	Yes	No	No	No	No	No	No
1679	Harbaha	1	1	3	2	0	0	0	No	Yes	No	No	No	No	Yes	No
1680	Katia	0	0	0	0	0	0	0	No	Yes	No	Yes	No	No	Yes	No
1681	Bartalia	0	1	2	1	0	1	1	No	Yes	Yes	No	No	No	No	No
1682	Raghunathpur	0	0	0	0	0	0	0	No	No	No	Yes	No	No	Yes	No
1683	Basudebpur	0	0	0	0	0	0	0	No	No	No	Yes	No	Yes	No	No
1684	Mutukura	0	0	0	4	4	0	0	No	Yes	Yes	No	No	Yes	Yes	No
1685	Mahuda	0	0	0	1	0	2	0	No	Yes	Yes	No	No	Yes	Yes	No
1686	Hirapur	0	0	0	0	0	0	0	No	Yes	Yes	No	No	No	Yes	No
1687	Hudurgara															
1688	Poradi	0	1	1	1	0	4	0	No	Yes	Yes	No	No	No	Yes	No
1689	Kuriyam	0	0	0	0	0	0	0	No	Yes	Yes	No	No	No	Yes	No
1690	Nischintapur	0	0	0	0	0	0	0	No	Yes	Yes	No	No	No	No	No
1691	Lalpur	0	0	0	0	0	0	0	No	Yes	Yes	No	No	No	No	No
1692	Panrua	0	0	0	0	0	0	0	No	Yes	Yes	No	No	No	Yes	No
1693	Jajlang	0	0	0	0	1	0	0	No	Yes	Yes	No	No	No	No	No
1694	Lagam	0	0	0	0	1	0	0	No	Yes	Yes	No	No	No	No	No
1695	Ikurhatu	0	0	0	0	0	0	0	No	Yes	Yes	No	No	No	Yes	No
1696	Gosaindi	0	0	0	0	0	0	0	No	Yes	Yes	No	No	No	No	No
1697	Jaharhatu	0	0	0	1	1	0	0	No	Yes	Yes	No	No	No	Yes	No
1698	Supurdi	0	0	0	0	0	0	0	No	No	Yes	No	No	No	No	No
1699	Chatambari	0	0	0	0	0	0	0	No	Yes	No	Yes	No	No	Yes	No
1700	Shoshodi															
1701	Brindabanpur	0	0	0	0	0	0	0	No	Yes	Yes	No	No	Yes	Yes	No
1702	Murguma	0	0	0	0	0	0	0	No	Yes	Yes	No	No	Yes	Yes	No
1703	Narayanpur Alias Lakhipur	0	0	0	0	0	0	0	No	Yes	Yes	No	No	No	No	No
1704	Baradi															
1705	Gobindapur															
1706	Gajraidi															
1707	Mamudi	0	0	0	0	0	0	0	No	Yes	Yes	No	No	Yes	Yes	No
Block T O T A L :		4	6	19	22	33	14	2	7	113	80	42	0	34	84	3

Availability of toilet & others Yes / No				Communication and transport facilities (If amenities available code -Yes is given except for Village Pin Code ,If not available within the village , the distance range code viz; a for < 5 Kms, b for 5-10 Kms and c for 10+ kms of nearest place where facility is available is given).									
Community toilet including bath.	Community toilet excluding bath.	Rural sanitary mart or sanitary hardware outlet available near the village.	Community bio- gas or recycle of waste for productive use.	Post office(PO)	Sub post office (SPO)	Post & Telegraph office (P&TO)	Village Pin Code	Telephones (Land lines)	Public call office (PCO)	Mobile phone coverage	Name of Village	Serial Number	
47	48	49	50	51	52	53	54	55	56	57	2	1	
No	No	No	No	a	a	c	723213	Yes	b	Yes	Murulahar	1667	
No	No	No	No	c	Yes	c	723213	b	Yes	Yes	Jiudaru	1668	
No	No	No	No	c	a	c	723213	c	b	Yes	Kotshila	1669	
No	No	No	No	a	Yes	c	723213	a	c	Yes	Kachahatu	1670	
No	No	No	No	Yes	b	c	723201	Yes	Yes	Yes	Uparbatari	1671	
No	No	No	No	b	a	c	723201	b	b	Yes	Hetbatari	1672	
No	No	No	No	a	b	c	723213	a	c	Yes	Panrrama	1673	
No	No	No	No	a	b	b	723213	a	c	Yes	Banahata	1674	
No	No	No	No	a	a	c	723213	a	b	a	Hanslata	1675	
No	No	No	No	a	a	c	723213	a	b	Yes	Chaitandi	1676	
No	No	No	No	a	a	c	723213	a	b	Yes	Tigra	1677	
No	No	No	No	a	c	c		b	b	Yes	Rampur	1678	
No	No	No	No	Yes	Yes	Yes	723213	a	b	c	Harbaha	1679	
No	No	No	No	a	b	c	723202	a	b	Yes	Katia	1680	
No	No	No	No	a	b	c	723214	Yes	Yes	b	Bartalia	1681	
No	No	No	No	a	a	c	723213	c	b	Yes	Raghunathpur	1682	
No	No	No	No	a	b	c	723213	b	b	Yes	Basudebpur	1683	
No	No	No	No	Yes	c	c	723213	c	c	Yes	Mutukura	1684	
No	No	No	No	a		Yes	723213	b	b	a	Mahuda	1685	
No	No	No	No	a	b	c	723213	Yes	c	Yes	Hirapur	1686	
											Hudurgara	1687	
No	No	No	No	c	a	c	723213	b	b	a	Poradi	1688	
No	No	No	No	b	a	c	723213	b	c	Yes	Kuriyam	1689	
No	No	No	No	a	a	c	723202	a	c	b	Nischintapur	1690	
No	No	No	No	b	a	c	723202	a	b	Yes	Lalpur	1691	
No	No	No	No	a	Yes	c	723202	a	b	Yes	Panrui	1692	
No	No	No	No	a	a	c	723213	a	c	Yes	Jajlang	1693	
No	No	No	No	b	a	c	723213	b	b	Yes	Lagam	1694	
No	No	No	No	b	a	b	723213	b	b	Yes	Ikurhatu	1695	
No	No	No	No	b	a	b	723202	b	b	Yes	Gosaindi	1696	
No	No	No	No	b	a	b	723213	Yes	b	Yes	Jaharhatu	1697	
No	No	No	No	a		b	723202	a	b	Yes	Supurdi	1698	
No	No	No	No	c	a	c	723214	a	b	Yes	Chatambari	1699	
											Shoshodi	1700	
No	No	No	No	a	a	c	723213	Yes	b	Yes	Brindabanpur	1701	
No	No	No	No	Yes	b	c	723213	Yes	b	Yes	Murguma	1702	
No	No	No	No	a	c	c	723214	c	c	Yes	Narayanpur Alias Lakhipur	1703	
											Baradi	1704	
											Gobindapur	1705	
											Gajraidi	1706	
No	No	No	No	b	b	c	723213	a	c	b	Mamudi	1707	
0	0	1	0	16	9	3	116	16	15	92	: Block TOTAL		

Communication and transport facilities (If amenities available code -Yes is given except for Village Pin Code ,If not available within the village , the distance range code viz; a for < 5 Kms, b for 5-10 Kms and c for 10+ kms of nearest place where facility is available is given).													Village connected to highway (If amenities available code viz; a for < 5 Kms, b for 5-10 Kms and c for 10+ kms of nearest place where facility is available is given).				
Serial Number	Name of Village	Internet cafes/ Common service centre (CSC)	Private courier facility	Bus service (Public & Private)	Railway stations	Auto/Modified Autos	Taxis and Vans	Tractors	Cycle-pulled rickshaws(Manual & Machine driven)	Carts driven by animals	Sea /River ferry service	Connected to national highway(NH)	Connected to state highway(SH)	Connected to major district road (MDR)	Connected to others district road	Pucca roads	
1	2	58	59	60	61	62	63	64	65	66	67	68	69	70	71	72	
1667	Murulahar	c	c	a	a	c	c	Yes	a	Yes	c	c	Yes			Yes	
1668	Jiudaru	c	c	a	Yes	Yes	Yes	Yes	Yes	Yes	c		Yes			a	
1669	Kotshila	c	c	a	a	c	a	a	Yes	Yes	c	c	Yes		Yes	a	
1670	Kachahatu	c	c	Yes	a	a	a	Yes	Yes	Yes	c	c			Yes	Yes	
1671	Uparbatari	c	c	a	b	c	Yes	Yes	Yes	Yes	c	c	Yes			Yes	
1672	Hetbatari	b	c	a	b	b	Yes	Yes	b	b	c	c	a	a	a	a	
1673	Panrrama	c	c	b	b	c	a	a	Yes	Yes	c	c	b	b	a	b	
1674	Banahata	c	c	a	b	c	a	b	Yes	b	c	c	a	a	Yes	a	
1675	Hanslata	a	c	a	a	a	a	a	b	Yes	c	c	c	a	a	a	
1676	Chaitandi	a	c	a	a	c	b	b	Yes	Yes	c	c	a	a	Yes	Yes	
1677	Tigra	a	c	a	a	c	a	a	Yes	Yes	c	c	a	a	Yes	a	
1678	Rampur	b	b	b	b	b	b	a	Yes	Yes	c	c	b		a	b	
1679	Harbaha	c	c	Yes	Yes	b	Yes	b	Yes	Yes	c				a	a	
1680	Katia	a	b	b	b	b	b	Yes	a	Yes	c	c	c	Yes	c	a	
1681	Bartalia	Yes	b	b	Yes	b	Yes	Yes	Yes	Yes	c	c		Yes	Yes	Yes	
1682	Raghunathpur	c	c	a	b	a	a	a	Yes	Yes	c	c	c	b		Yes	
1683	Basudebpur	b	b	a	b	a	a	a	Yes	Yes	Yes	c	c	b	a	a	
1684	Mutukura	c	c	a	a	a	a	Yes	a	Yes	c	c	a	a	a	a	
1685	Mahuda	b	b	b	a	b	a	a	Yes	Yes	c	b		b	a	a	
1686	Hirapur	a	b	a	b	a	a	a	a	Yes	c	c	b	a	a	a	
1687	Hudurgara																
1688	Poradi	b	b	a	b	b	b	a	Yes	Yes	c	b		b	a	a	
1689	Kuriyam	b	b	b	a	b	b	b	b	Yes	c	c	b	b	a	a	
1690	Nischintapur	b	a	a	b	b	b	Yes	a	a	c	c	b	Yes	a	a	
1691	Lalpur	b	b	a	b	b	a	a	b	a	c	c	b	Yes	a	a	
1692	Panrui	a	a	Yes	a	Yes	Yes	a	a	Yes	c	c	a	Yes		Yes	
1693	Jajlang	a	a	a	a	Yes	a	a	a	Yes	c	c	a	a	a	a	
1694	Lagam	b	b	a	b	b	b	b	b	Yes	c	c	a	Yes	a	a	
1695	Ikurhatu	b	b	a	a	b	b	a	b	Yes	c	c	b	a		a	
1696	Gosaindi	b	b	a	b	a	b	a	b	Yes	c	b	b			a	
1697	Jaharhatu	b	b	Yes	b	Yes	Yes	Yes	Yes	Yes	c	c	c	Yes	Yes	a	
1698	Supurdi	c	c	a	c	Yes	Yes	Yes	Yes	Yes	c	c	c	b	Yes	a	
1699	Chatambari	c	c	a	b	a	Yes	c	Yes	Yes	c	c	c	c	a	a	
1700	Shoshodi																
1701	Brindabanpur	c	c	Yes	c	a	a	Yes	Yes	Yes	c	c	a	a	a	Yes	
1702	Murguma	c	c	Yes	c	b	a	Yes	Yes	Yes	c	c	b	b	b	Yes	
1703	Narayanpur Alias Lakhirpur	c	c	a	c	c	a	b	c	Yes	c	c	b	c	c	Yes	
1704	Baradi																
1705	Gobindapur																
1706	Gajraidi																
1707	Mamudi	c	b	b	c	b	b	a	Yes	Yes	c	c		c	b	b	
Block T O T A L :		2	1	17	8	10	17	48	58	90	2	0	14	7	23	33	

ys,village roads, banks & credit societies - Yes is given, If not available within the code viz; a for < 5 Kms, b for 5-10 Kms place where facility is available is given).													Availability of miscellaneous facilities (If amenities available code -Yes is given, If not available within the village , the distance range code viz; a for < 5 Kms, b for 5-10 Kms and c for 10+ kms of nearest place where facility is available is given).			
73	74	75	76	77	78	79	80	81	82	83	84	85	86	87	Name of Village	Serial Number
Yes				a	c	c	Yes	Yes	c	Yes	c	Yes	Yes	Yes	Murulahar	1667
Yes		Yes	Yes	Yes	c	c	Yes	a	Yes	Yes	c	Yes	Yes	Yes	Jiudaru	1668
a	Yes		a	c	c	Yes	Yes	c	a	c	Yes	Yes	Yes	Yes	Kotshila	1669
Yes		Yes	a	c	c	Yes	Yes	c	Yes	c	a	Yes	Yes	Yes	Kachahatu	1670
Yes	a	Yes	b	c	c	Yes	Yes	Yes	Yes	Yes	b	Yes	Yes	Yes	Uparbatari	1671
a	a	b	Yes	b	c	c	Yes	Yes	c	a	b	b	Yes	Yes	Hetbatari	1672
a				b	c	c	Yes	a	c	b	Yes	b	Yes	Yes	Panrrama	1673
Yes				b	c	c	Yes	a	c	b	Yes	b	Yes	Yes	Banahata	1674
a	c	Yes		b	c	c	Yes	Yes	c	a	c	Yes	Yes	Yes	Hanslata	1675
Yes	a			a	c	c	Yes	a	c	a	c	a	Yes	Yes	Chaitandi	1676
Yes	a		Yes	a	c	c	Yes	a	c	a	Yes	a	Yes	Yes	Tigra	1677
Yes		Yes	Yes	b	b	b	Yes	a	b	a	Yes	Yes	Yes	Yes	Rampur	1678
a		Yes	Yes	Yes	Yes	Yes	Yes	Yes	Yes	Yes	Yes	Yes	Yes	Yes	Harbaha	1679
a		Yes	a	b	c		Yes	a	c	a	a	Yes	Yes	a	Katia	1680
Yes	Yes		a	b	c		Yes	Yes	Yes	a	Yes	c	Yes	Yes	Bartalia	1681
Yes	b		Yes	c	c	c	Yes	Yes	c	a	c	Yes	Yes	Yes	Raghunathpur	1682
Yes	b	Yes	Yes	b	c	c	Yes	a	c	a	b	b	Yes	Yes	Basudebpur	1683
a	Yes	Yes	Yes	c	c	c	Yes	Yes	c	b	c	Yes	Yes	Yes	Mutukura	1684
Yes		Yes	Yes	b	b	b	Yes	Yes	b	a	b	Yes	Yes	Yes	Mahuda	1685
Yes	c	c	c	a	b	c	Yes	a	c	b	Yes	Yes	Yes	a	Hirapur	1686
															Hudurgara	1687
Yes	b	c	a	b	b	b	Yes	a	c	b	b	Yes	Yes	Yes	Poradi	1688
Yes				b	b	c	Yes	a	c	b	Yes	c	Yes	Yes	Kuriyam	1689
Yes	a			a	b	c	b	a	c	b	Yes	c	Yes	Yes	Nischintapur	1690
Yes	a			b	b	c	b	b	c	b	Yes	c	a	Yes	Lalpur	1691
a				a	a	c	Yes	Yes	c	a	a	a	Yes	Yes	Panrua	1692
Yes		Yes	a	a	c		Yes	a	c	a	Yes	c	Yes	Yes	Jajlang	1693
Yes		Yes	b	b	c		Yes	Yes	c	b	Yes	c	Yes	Yes	Lagam	1694
Yes			b	b	c		Yes	Yes	Yes	a	b	b	Yes	a	Ikurhatu	1695
Yes			b	b	c		Yes	a	c	b	b	Yes	Yes	Yes	Gosaindi	1696
Yes			b	b	c		Yes	Yes	c	a	a	Yes	a	Yes	Jaharhatu	1697
Yes			c	c	c		Yes	Yes	c	a	a	Yes	a	Yes	Supurdi	1698
Yes	a	c		a	b	c	Yes	Yes	c	c	c	Yes	Yes	Yes	Chatambari	1699
															Shoshodi	1700
Yes	Yes		Yes	a	c	c	Yes	a	c	a	a	Yes	Yes	Yes	Brindabanpur	1701
Yes	Yes		Yes	b	c	c	Yes	Yes	c	b	b	Yes	Yes	Yes	Murguma	1702
Yes		Yes	c	c	c		Yes	b	c	c	c	c	Yes	Yes	Narayanpur Alias Lakhipur	1703
															Baradi	1704
															Gobindapur	1705
															Gajraidi	1706
a	b		Yes	c	c		Yes	b	c	b	c	Yes	Yes	Yes	Mamudi	1707
84	15	5	61	6	2	6	113	62	9	20	43	72	103	107	: Block T O T A L	

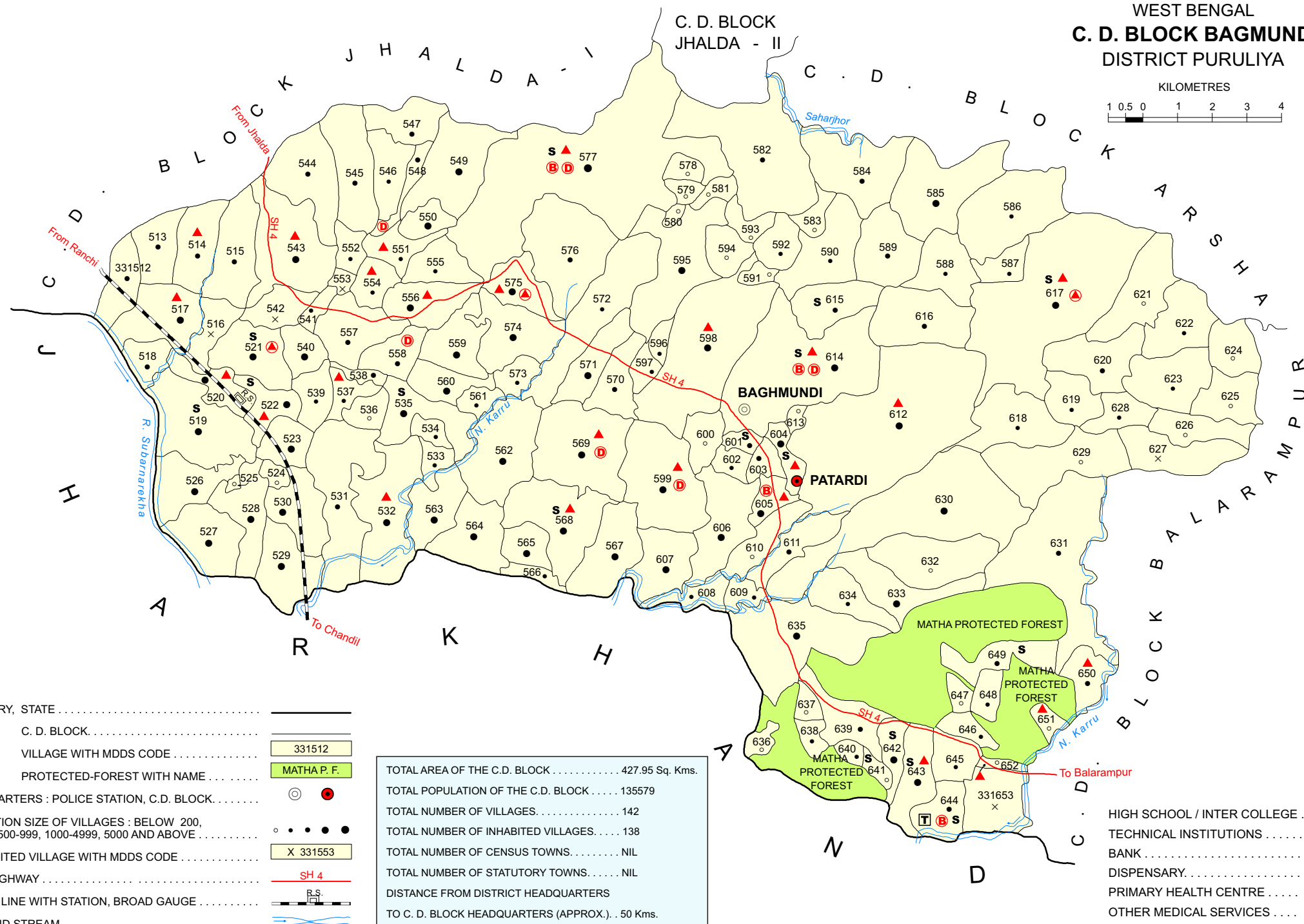
Availability of miscellaneous facilities (If amenities available code -Yes is given, If not available within the village , the distance range code viz; a for < 5 Kms, b for 5-10 Kms and c for 10+ kms of nearest place where facility is available is given).													Availability of electricity (Yes/No)			
Serial Number	Name of Village	ASHA (Accredited Social Health Activist)	Community centre with/without TV	Sports Field,	Sports Club / Recreation Centre	Cinema / Video Hall	Public Library	Public Reading Room	Newspaper Supply	Assembly Polling station	Birth & Death Registration Office	Power Supply for Domestic Use (ED)	Power Supply for Agricultural Use (EAG)	Power Supply for Commercial Use (EC)	Power Supply for All Uses (EA)	
1	2	88	89	90	91	92	93	94	95	96	97	98	99	100	101	
1667	Murulahar	Yes	c	a	Yes	c	Yes	c	Yes	Yes	Yes	Yes	No	No	No	
1668	Jiudaru	Yes	Yes	Yes	Yes	Yes	Yes	a	Yes	Yes	a	Yes	No	Yes	No	
1669	Kotshila	Yes	c	c	c	c	c	c	a	Yes	Yes	Yes	No	No	No	
1670	Kachahatu	Yes	b	a	a	c	b	b	a	Yes	a	Yes	No	Yes	No	
1671	Uparbatari	Yes	a	b	Yes	a	Yes	a	a	a	b	Yes	No	Yes	No	
1672	Hetbatari	Yes	b	b	b	b	a	b	a	a	b	Yes	No	No	No	
1673	Panrrama	Yes	b	a	Yes	c	a	c	a	Yes	b	Yes	No	No	No	
1674	Banahata	Yes	b	a	Yes	c	a	c	a	Yes	b	Yes	No	No	No	
1675	Hanslata	Yes	b	c	b	c	b	b	Yes	a	b	Yes	No	No	No	
1676	Chaitandi	a	a	a	a	a	a	c	a	Yes	b	Yes	No	No	No	
1677	Tigra	Yes	a	a	a	a	a	c	a	Yes	b	Yes	No	No	No	
1678	Rampur	Yes	Yes	a	Yes	b	Yes	Yes	b	a	Yes	Yes	No	No	No	
1679	Harbaha	Yes	Yes	Yes	Yes	Yes	Yes	Yes	Yes	Yes	Yes	Yes	No	No	No	
1680	Katia	Yes	a	a	a	b	a	a	a	Yes	b	Yes	No	No	No	
1681	Bartalia	Yes	Yes	a	Yes	b	a	c	Yes	Yes	a	Yes	No	Yes	No	
1682	Raghunathpur	Yes	c	a	a	a	a	a	a	a	b	Yes	No	No	No	
1683	Basudebpur	Yes	b	b	Yes	b	a	a	a	Yes	b	Yes	No	No	No	
1684	Mutukura	a	c	a	a	c	b	b	b	Yes	a	Yes	No	Yes	No	
1685	Mahuda	Yes	a	a	a	b	b	b	b	Yes	b	Yes	No	No	No	
1686	Hirapur	Yes	a	a	Yes	Yes	a	a	Yes	Yes	b	Yes	No	No	No	
1687	Hudurgara															
1688	Poradi	Yes	Yes	a	b	b	a	a	b	a	b	Yes	No	No	No	
1689	Kuriyam	Yes	a	b	Yes	b	b	b	Yes	a	a	Yes	No	No	No	
1690	Nischintapur	a	Yes	Yes	b	a	a	a	a	a	c	Yes	No	No	No	
1691	Lalpur	a	Yes	Yes	b	b	b	Yes	b	a	c	Yes	No	No	No	
1692	Panrua	Yes	Yes	a	a	a	c	Yes	Yes	Yes	b	Yes	No	No	No	
1693	Jajlang	a	b	a	Yes	Yes	Yes	Yes	a	Yes	b	Yes	No	No	No	
1694	Lagam	a	a	a	Yes	Yes	Yes	Yes	b	a	b	Yes	No	No	No	
1695	Ikurhatu	Yes	Yes	b	b	b	Yes	a	Yes	Yes	b	Yes	No	No	No	
1696	Gosaindi	Yes	a	Yes	b	b	b	Yes	Yes	Yes	b	Yes	No	No	No	
1697	Jaharhatu	Yes	Yes	Yes	Yes	a	a	a	a	Yes	c	Yes	No	No	No	
1698	Supurdi	Yes	a	a	a	a	a	a	a	a	a	Yes	No	No	No	
1699	Chatambari	Yes	c	Yes	Yes	c	c	c	Yes	Yes	Yes	Yes	Yes	Yes	Yes	
1700	Shoshodi															
1701	Brindabanpur	Yes	Yes	Yes	Yes	c	a	Yes	Yes	Yes	a	Yes	No	No	No	
1702	Murguma	Yes	Yes	Yes	Yes	c	b	Yes	Yes	Yes	b	Yes	No	Yes	No	
1703	Narayanpur Alias Lakhirpur	Yes	Yes	Yes	Yes	c	c	Yes	c	a	Yes	Yes	No	No	No	
1704	Baradi															
1705	Gobindapur															
1706	Gajraidi															
1707	Mamudi	Yes	Yes	Yes	Yes	c	b	Yes	Yes	b	b	Yes	No	No	No	
Block T O T A L :		85	58	52	64	18	24	50	39	80	31	118	3	22	3	

Nearest Town		Land Use							
		Area under different types of land use (in hectares rounded up to one decimal place)							
Name	Distance range code i.e. a for < 5 Kms, b for 5-10 Kms and c for 10+ kms .	Forests	Area under Non-agricultural Uses	Barren and Un-cultivable land	Permanent Pastures and Other Grazing Lands	Land Under Miscellaneous Tree Crops etc.	Culturable Waste Land	Name of Village	Serial Number
102	103	104	105	106	107	108	109	2	1
JHALDA	c	0	23.5	0	0	0	34.4	Murulahar	1667
JHALDA	c	0	11.3	0	0	0	32.1	Jiudaru	1668
JHALDA	c	0	45.9	0	0	0	49.3	Kotshila	1669
JHALDA	c	0	0	0	0	0	67.6	Kachahatu	1670
JHALDA	c	0	14.3	0	0	0	25.4	Uparbatari	1671
JHALDA	c	0	15.9	0	0	0	21	Hetbatari	1672
JHALDA	c	0	14.6	0	0	0	7.2	Panrrama	1673
JHALDA	c	0	19.1	0	0	0	22.2	Banahata	1674
JHALDA	c	0	23.9	0	0	0	25.9	Hanslata	1675
JHALDA	c	1	17.3	0	0	0	8.6	Chaitandi	1676
JHALDA	c	3	17.9	0	0	0	49.4	Tigra	1677
JHALDA	c	0	4	0	0	0	28.1	Rampur	1678
JHALDA	c	2.5	11.3	0	0	0	15.4	Harbaha	1679
JHALDA	c	0	22	0	0	0	11.7	Katia	1680
JHALDA	c	0	24.2	0	0	0	2	Bartalia	1681
JHALDA	c	0	11	0	0	0	1.2	Raghunathpur	1682
JHALDA	b	2.9	29.6	0	0	0	9.7	Basudebpur	1683
JHALDA	c	0	5.6	0	0	0	36.3	Mutukura	1684
JHALDA	b	0	18.6	0	0	0	4.9	Mahuda	1685
JHALDA	b	5.3	10.2	0	0	0	6.1	Hirapur	1686
JHALDA	b	0	0	0	0	0	4.3	Hudurgara	1687
JHALDA	b	7.2	8.4	0	0	0	4.3	Poradi	1688
JHALDA	b	0	1.2	0	0	0	6.6	Kuriyam	1689
JHALDA	b	5.9	22	0	0	0	63.5	Nischintapur	1690
JHALDA	b	4.9	0	0	0	0	48.1	Lalpur	1691
JHALDA	b	0	29.4	0	0	0	12.6	Panrua	1692
JHALDA	a	0	17.8	0	0	0	33.2	Jajlang	1693
JHALDA	b	6.9	16.7	0	0	0	136	Lagam	1694
JHALDA	b	0	5.9	0	0	0	4.8	Ikurhatu	1695
JHALDA	b	0.4	1	0	0	0	9.3	Gosaindi	1696
JHALDA	a	2.4	621.8	0	0	0	10.1	Jaharhatu	1697
JHALDA	a	33.1	74.2	0	0	0	4.8	Supurdi	1698
JHALDA	c	0	7	0	0	0	3.5	Chatambari	1699
JHALDA	b	0	0	0	0	0	3.1	Shoshodi	1700
JHALDA	b	0	4.9	0	0	0	0.4	Brindabanpur	1701
JHALDA	c	64.6	22.1	0	0	0	4.4	Murguma	1702
JHALDA	b	0	12.1	0	0	0	83	Narayanpur Alias Lakhipur	1703
JHALDA	b	40.2	0	0	0	0	81.7	Baradi	1704
JHALDA	b	37.9	10.1	0	0	0	40.6	Gobindapur	1705
JHALDA	b	344.2	4.4	0	0	0	34.1	Gajraidi	1706
JHALDA	b	63.5	60.7	0	0	0	337.6	Mamudi	1707
0	0	1357	4166.7	0	0	0	4461	: Block T O T A L	

Land Use												
Area under different types of land use (in hectares rounded up to one decimal place)								Area irrigated by source (in hectare).				
Serial Number	Name of Village	Fallow lands other than current fallows	Current Fallows	Net Area Sown	Total Irrigated Land Area	Total Un-irrigated Land Area	Canals (C)	Wells/Tube-wells(W/TW)	Tanks/Lakes(T/L)	Water Falls(WF)	Others(O)	
1	2	110	111	112	113	114	115	116	117	118	119	
1667	Murulahar	0	0	78.9	2	76.9	0	0	2	0	0	
1668	Jiudaru	0	0	137.6	0.4	137.2	0	0	0.4	0	0	
1669	Kotshila	0	0	172	6.1	165.9	0	0	6.1	0	0	
1670	Kachahatu	0	0	195.5	8.5	186.9	0	0	0	8.5	0	
1671	Uparbatari	0	0	445.2	2.9	442.2	0	0	2.9	0	0	
1672	Hetbatari	0	0	79.7	8.4	71.3	0	0	8.4	0	0	
1673	Panrrama	0	0	65.6	4.9	60.7	0	0	4.9	0	0	
1674	Banahata	0	0	106.4	14.1	92.4	0	0	4.3	0	9.8	
1675	Hanslata	0	0	200.3	10.2	190.1	0	1	9.2	0	0	
1676	Chaitandi	0	0	106	26	80	0	0	26	0	0	
1677	Tigra	0	0	276.1	60	216.1	0	0	60	0	0	
1678	Rampur	0	0	113.2	100.7	12.6	0	0	100.7	0	0	
1679	Harbaha	0	0	126.6	126.6	0	122.2	1.6	2.8	0	0	
1680	Katia	0	0	90.6	88.2	2.4	88.2	0	0	0	0	
1681	Bartalia	0	0	74.5	46.9	27.5	46.9	0	0	0	0	
1682	Raghunathpur	0	0	53.3	40	13.3	0	0	40	0	0	
1683	Basudebpur	0	0	57.8	10.8	47	0	0	10.8	0	0	
1684	Mutukura	0	0	102	21	81	0	0	16	5	0	
1685	Mahuda	0	0	87	62	25	0	5	57	0	0	
1686	Hirapur	0	0	46.9	15.2	31.7	0	0	5.2	0	10	
1687	Hudurgara	0	0	19.4	5.2	14.2	0	0	5.2	0	0	
1688	Poradi	0	0	53.6	25.4	28.3	0	25.4	0	0	0	
1689	Kuriyam	0	0	110.9	2.2	108.7	0	0	2.2	0	0	
1690	Nischintapur	0	0	107.8	0	107.8	0	0	0	0	0	
1691	Lalpur	0	0	11.2	0	11.2	0	0	0	0	0	
1692	Panrui	0	0	95.1	0	95.1	0	0	0	0	0	
1693	Jajlang	0	0	44.1	2.6	41.6	1.8	0	0.8	0	0	
1694	Lagam	0	0	128.7	1.5	127.2	0	0	1.5	0	0	
1695	Ikurhatu	0	0	13.4	1.6	11.8	0	0	1.6	0	0	
1696	Gosaindi	0	0	6.7	0	6.7	0	0	0	0	0	
1697	Jaharhatu	0	0	91.6	0	91.6	0	0	0	0	0	
1698	Supurdi	0	0	110.9	105.9	5	105.9	0	0	0	0	
1699	Chatambari	0	0	106.7	105.7	1	0	0	105.7	0	0	
1700	Shoshodi	0	0	17.8	17.2	0.6	17.2	0	0	0	0	
1701	Brindabanpur	0	0	47.4	32.8	14.6	32.8	0	0	0	0	
1702	Murguma	0	0	210.2	153.8	56.4	153.8	0	0	0	0	
1703	Narayanpur Alias Lakhipur	0	0	26.6	0	26.6	0	0	0	0	0	
1704	Baradi	0	0	0	0	0	0	0	0	0	0	
1705	Gobindapur	0	0	0	0	0	0	0	0	0	0	
1706	Gajraidi	0	0	9.3	0	9.3	0	0	0	0	0	
1707	Mamudi	0	0	394.6	0	394.6	0	0	0	0	0	
Block T O T A L :		0	0	15182	3906.7	11275	1025.7	150.2	2674.5	25.8		

Name of three most important commodities manufactured			Name of Village	Serial Number
First	Second	Third		
120	121	122	2	1
			Murulahar	1667
			Jiudaru	1668
			Kotshila	1669
			Kachahatu	1670
			Uparbatari	1671
			Hetbatari	1672
			Panrrama	1673
			Banahata	1674
			Hanslata	1675
			Chaitandi	1676
			Tigra	1677
			Rampur	1678
			Harbaha	1679
			Katia	1680
			Bartalia	1681
			Raghunathpur	1682
			Basudebpur	1683
			Mutukura	1684
			Mahuda	1685
			Hirapur	1686
			Hudurgara	1687
			Poradi	1688
			Kuriyam	1689
			Nischintapur	1690
			Lalpur	1691
			Panrue	1692
			Jajlang	1693
			Lagam	1694
			Ikurhatu	1695
			Gosaindi	1696
Pottery			Jaharhatu	1697
			Supurdi	1698
			Chatambari	1699
			Shoshodi	1700
			Brindabanpur	1701
			Murguma	1702
			Narayanpur Alias Lakhipur	1703
			Baradi	1704
			Gobindapur	1705
			Gajraidi	1706
			Mamudi	1707
			: Block T O T A L	

INDIA
WEST BENGAL
C. D. BLOCK BAGMUNDI
DISTRICT PURULIYA



BOUNDARY, STATE	
,, C. D. BLOCK	
,, VILLAGE WITH MDDS CODE	
,, PROTECTED-FOREST WITH NAME	
HEADQUARTERS : POLICE STATION, C.D. BLOCK	
POPULATION SIZE OF VILLAGES : BELOW 200, 200-499, 500-999, 1000-4999, 5000 AND ABOVE	
UNINHABITED VILLAGE WITH MDDS CODE	
STATE HIGHWAY	
RAILWAY LINE WITH STATION, BROAD GAUGE	
RIVER AND STREAM	

TOTAL AREA OF THE C.D. BLOCK	427.95 Sq. Kms.
TOTAL POPULATION OF THE C.D. BLOCK	135579
TOTAL NUMBER OF VILLAGES	142
TOTAL NUMBER OF INHABITED VILLAGES	138
TOTAL NUMBER OF CENSUS TOWNS	NIL
TOTAL NUMBER OF STATUTORY TOWNS	NIL
DISTANCE FROM DISTRICT HEADQUARTERS TO C. D. BLOCK HEADQUARTERS (APPROX.) . 50 Kms.	

HIGH SCHOOL / INTER COLLEGE	
TECHNICAL INSTITUTIONS	
BANK	
DISPENSARY	
PRIMARY HEALTH CENTRE	
OTHER MEDICAL SERVICES	

Alphabetical List of Villages

Name of the CD Block : Bagmundi

CD Block Code (2011) : 0239

Sl. No.	Name of the Village	PLCN 2001	MDDS PLCN 2011
1	2	3	4
1	Ajodhya	02531700	331617
2	Alkusi	02529300	331593
3	Andhra Alias Hathinada	02531600	331616
4	Atna	02522900	331529
5	Babnijara	02528100	331581
6	Baghmundi	02531400	331614
7	Bagti	02524500	331545
8	Bandhdi	02524400	331544
9	Bandudi	02534400	331644
10	Banshidi	02535200	331652
11	Baredi	02529500	331595
12	Barria	02531200	331612
13	Barudi	02523800	331538
14	Basudi	02530900	331609
15	Bhitpani	02529200	331592
16	Bhunighra	02528900	331589
17	Bhursu	02527400	331574
18	Bhursudi	02523600	331536
19	Biddiri	02524000	331540
20	Birgram	02526800	331568
21	Bongada	02528600	331586
22	Burda	02527700	331577
23	Burudi	02524700	331547
24	Chakaichalong	02524200	331542
25	Chalua	02524100	331541
26	Chano	02530200	331602
27	Charkapathar	02533600	331636
28	Chaunia	02535100	331651
29	Chhatni	02532000	331620
30	Chhatrajara	02532400	331624
31	Chirugora Alias Chirudi	02535000	331650
32	Chogapiri	02521600	331516
33	Chorda	02529800	331598
34	Churki	02525400	331554
35	Dabha	02527000	331570

Alphabetical List of Villages

Name of the CD Block : Bagmundi

CD Block Code (2011) : 0239

Sl. No.	Name of the Village	PLCN 2001	MDDS PLCN 2011
1	2	3	4
36	Deuli	02523000	331530
37	Dhanudi	02534300	331643
38	Dhaska	02534900	331649
39	Dhekia	02525900	331559
40	Dhundhikhap	02529700	331597
41	Digardi	02534600	331646
42	Dugdha	02523100	331531
43	Dulmi	02523900	331539
44	Dungridi	02527800	331578
45	Edelbera Alias Simulbera	02532800	331628
46	Ekra	02533300	331633
47	Gagi	02521700	331517
48	Gandhudi	02526700	331567
49	Garur Jhama	02532500	331625
50	Ghaghra	02530000	331600
51	Ghorabandha	02529900	331599
52	Gobaria	02532900	331629
53	Gobindadi	02525500	331555
54	Gobindapur	02530500	331605
55	Gorait Sakra	02526600	331566
56	Gosaidi	02531300	331613
57	Haridi	02534200	331642
58	Harta	02522500	331525
59	Harup	02522400	331524
60	Hesadi	02528400	331584
61	Hurumda	02526400	331564
62	Jhabri	02526100	331561
63	Jilling	02526500	331565
64	Kalha	02528800	331588
65	Kalijharna	02532600	331626
66	Kalimati	02524300	331543
67	Kamarjara	02532700	331627
68	Kanrda	02534500	331645
69	Karihensa	02523400	331534
70	Karru	02526200	331562

Alphabetical List of Villages

Name of the CD Block : Bagmundi

CD Block Code (2011) : 0239

Sl. No.	Name of the Village	PLCN 2001	MDDS PLCN 2011
1	2	3	4
71	Khirabera	02529600	331596
72	Khudidi	02534800	331648
73	Koreng	02527500	331575
74	Kuchi	02525000	331550
75	Kuchrirakha	02531800	331618
76	Kudlung	02531100	331611
77	Kudna	02533000	331630
78	Kurupahar	02529400	331594
79	Kushaldi	02525600	331556
80	Kushumtikri	02528300	331583
81	Lahadungri	02532100	331621
82	Lawakui	02533700	331637
83	Madhupur	02534000	331640
84	Madla	02530600	331606
85	Marcha	02522600	331526
86	Matha	02533900	331639
87	Matiala	02531000	331610
88	Maunia	02524600	331546
89	Mukurub	02521300	331513
90	Munibera	02533800	331638
91	Nayandi	02525300	331553
92	Nishchintpur	02527200	331572
93	Pagrodi	02524900	331549
94	Panra	02535300	331653
95	Paramtikar	02524800	331548
96	Pardi	02533100	331631
97	Parsa	02526000	331560
98	Patahesal	02523200	331532
99	Patardi	02530400	331604
100	Peretorang	02521400	331514
101	Pirargaria	02521500	331515
102	Pitidiri	02528200	331582
103	Pratappur	02530300	331603
104	Punia Shasan	02531900	331619
105	Rabar	02534100	331641

Alphabetical List of Villages

Name of the CD Block : Bagmundi

CD Block Code (2011) : 0239

Sl. No.	Name of the Village	PLCN 2001	MDDS PLCN 2011
1	2	3	4
106	Ramdi	02523300	331533
107	Ranga	02531500	331615
108	Rangamati	02521200	331512
109	Raydi	02522000	331520
110	Relakurra	02525700	331557
111	Saharjuri	02528500	331585
112	Saldabar	02521800	331518
113	Saldi	02529100	331591
114	Sankupi	02533500	331635
115	Sarakdi	02530100	331601
116	Saramchaki	02528000	331580
117	Saridi	02522700	331527
118	Sarjamhatu	02525100	331551
119	Sarmali	02525800	331558
120	Serengdi	02523700	331537
121	Serengdi	02525200	331552
122	Shilingda	02532200	331622
123	Shrabandi	02530700	331607
124	Simali	02522800	331528
125	Sindri	02526900	331569
126	Sirkadi	02526300	331563
127	Sonahara	02528700	331587
128	Sopa	02522200	331522
129	Sosokhas	02523500	331535
130	Srirampur	02534700	331647
131	Suisa	02521900	331519
132	Sukridobha	02533200	331632
133	Susnidi	02527900	331579
134	Tantan	02530800	331608
135	Tarang	02527100	331571
136	Telia Bhasa	02529000	331590
137	Tikartanr	02533400	331634
138	Tiruldi	02522300	331523
139	Tunturi	02522100	331521
140	Ukada	02527600	331576

Alphabetical List of Villages

Name of the CD Block : Bagmundi

CD Block Code (2011) : 0239

Sl. No.	Name of the Village	PLCN 2001	MDDS PLCN 2011
1	2	3	4
141	Ushuldunri	02532300	331623
142	Uttamdi Alias Rengtudi	02527300	331573

Census of India 2011
Amenities and Land use

Serial Number	Name of Village	Location code no.	Total area of the village (in hectares rounded up to one decimal place)	Total population (2011 census)	Number of households (2011 census)	Number of educational amenities available in village, the distance range code viz; a for 0-5 kms, b for 5-10 kms, c for 10+ kms of nearest place where facility is available							
						Pre-Primary school (PP)	Primary school (P)	Middle school (M)	Secondary School (S)	Senior Secondary school (SS)	Degree college of arts, science & commerce (ASC)	Engineering college(EC)	Medical college (MC)
1	2	3	4	5	6	7	8	9	10	11	12	13	14

Name of District:-Puruliya

Name of CD Block:-Bagmundi

1708	Rangamati	331512	212.9	597	124	2	2	c	b	b	b	c	
1709	Mukurub	331513	222.2	541	111	1	1	b	c	b	b		
1710	Peretorang	331514	272.8	660	147	1	1	b	b	b			
1711	Pirargaria	331515	382	716	145	1	1	a	b	b	b	c	c
1712	Chogapiri	331516	168.4	0	0								
1713	Gagi	331517	357.7	2441	486	1	1	b	b	b	b	c	c
1714	Saldabar	331518	134.4	689	139	2	2	1	a	a	a		
1715	Suisa	331519	543.5	2649	539	3	3	1	1	1	a	c	c
1716	Raydi	331520	191	1874	380	2	2	b	a	a	1	c	c
1717	Tunturi	331521	317.7	2037	435	2	2	1	1	1	a		
1718	Sopa	331522	175.6	1674	362	2	1	1	1	1	a	c	c
1719	Tiruldi	331523	176.4	1153	253	3	2	a	a	a	a		
1720	Harup	331524	48.6	81	18	1	1	a	a	a	a	c	c
1721	Harta	331525	13.8	83	16	a	a	a	a	a	a	c	c
1722	Marcha	331526	298.2	2002	404	2	2	a	a	a	a	c	c
1723	Saridi	331527	335.5	1491	310	2	2	a	a	a	a	b	c
1724	Simali	331528	499.5	1186	237	2	2	a	a	a	a	c	c
1725	Atna	331529	350.9	1751	394	1	1	1	b	b	b	c	c
1726	Deuli	331530	293.8	1908	386	2	2	1	a	a	a	c	c
1727	Dugdha	331531	631.7	831	199	2	2	1	b	b	b	c	c
1728	Patahesal	331532	574.7	1499	268	1	1	a	a	b	b	c	c
1729	Ramdi	331533	89	288	50	a	a	c	a	b	b	c	c
1730	Karihensa	331534	83	433	89	1	1	c	a	b	b	c	c
1731	Sosokhas	331535	294.6	1820	353	1	1	1	1	b	b		
1732	Bhursudi	331536	107.6	12	2	1	1	a	b	b			
1733	Serengdi	331537	107.6	305	66	a	a		a	b	b		
1734	Barudi	331538	44.5	767	165	1	1	a	a	b			
1735	Dulmi	331539	155.8	245	40	a	a		a	a	a	c	c
1736	Biddiri	331540	144.1	2110	417	1	1	a	a	b	c	c	c
1737	Chalua	331541	58.3	214	45	1	1	b	b	b	c		
1738	Chakaichalong	331542	157	0	0								
1739	Kalimati	331543	584.4	1961	403	4	4	2	b	b	b		c
1740	Bandhdi	331544	428.2	885	187	2	2	a	b	b	b		
1741	Bagti	331545	421.3	924	186	2	2	a	b	b	c	c	c
1742	Maunia	331546	214.9	493	98	1	1	1	b	b	c	c	c
1743	Burudi	331547	218.9	572	118	1	1	a	a	b	c		
1744	Paramtikar	331548	87	871	175	1	1	a	b	b	b		
1745	Pagrodi	331549	471.9	1574	325	1	1	a	a	b	c	c	c
1746	Kuchi	331550	115.7	1003	216	1	1	1	b	b	b	c	
1747	Sarjamhatu	331551	150.1	494	101	1	1	1			c		

- Village Directory

(As in 2009)

le. (If not available within the : < 5 Kms, b for 5-10 Kms and c cility is available is given).															Number of Medical Amenities available. (If not available within the village , the distance range code viz; a for < 5 Kms, b for 5-10 Kms and c for 10+ kms of nearest place where facility is available is given).															Name of Village	Serial Number
Management institute (MI)	Polytechnic (Pt)	Vocational training school /ITI	Non-formal training centre (NFTC)	Special school for disabled (SSD)	Others (specify)	Community health centre (CHC)	Primary health centre (PHC)	Primary health sub centre (PHS)	Maternity and child welfare centre (MCW)	T.B. clinic (TBC)	Hospital-allopathic (HA)	Hospital-alternative medicine (HO)	Dispensary (D)	Veterinary hospital (VH)	Mobile health clinic (MHC)	Family welfare centre (FWC)															
15	16	17	18	19	20	21	22	23	24	25	26	27	28	29	30	31	2	1													

Location CodeNo:-340

Location CodeNo:-0239

c	c	c	c			c	c	b	a	b	b	b	c	c	c	c	Rangamati	1708
c	c	c	c			c	b	1	c	c			b	c			Mukurub	1709
	c	c	b			c	c	a		c	c	c		b			Peretorang	1710
c	c	b		c		c	c	b	a	b	c	c	c		c	c	Pirargaria	1711
																	Chogapiri	1712
c	c	c		c		c	b	1	c	b	c	c	c	c	c	c	Gagi	1713
	c	c		c		c	b	a	a	c	b		c	c		b	Saldabar	1714
			c	c		c	a	a	a	a	a	c	c	c	c	c	Suisa	1715
c	c	c		c		c	a	1	c	a	c	c	c	c	c	c	Raydi	1716
						c	1	a	a	a	c			a		a	Tunturi	1717
	c	b		c		c		1	1	c	c	c	c	c		c	Sopa	1718
c	c	c		c		c	a	a	a	c	c	c	c	c		c	Tiruldi	1719
c	c	c		c		c	a	a	a	a	a	c	a	c		c	Harup	1720
c	c	c		c		c	a	a	a	a	a	c	a	c		c	Harta	1721
c	c	c	a	c		c	a	a	a	a	a	c	a	c	c	c	Marcha	1722
c	c	c		c		c	b	a	c	c	c	c	b	c	c	c	Saridi	1723
c	c	c		c		c	c	a	a	a	a	c	a	c		c	Simali	1724
c	c	c		c		c	c	b	b	b	c	c	b	c	c	c	Atna	1725
c	c	b		c		c	c	b	a	b	c	c	c	c	c	c	Deuli	1726
c	c	c		c		c	c	b	c	c	c	c	c	c		c	Dugdha	1727
c	c	c		c		c	b	1	b	c	b	b	c	c		1	Patahesal	1728
	c	c		c		c	c	a		c	c						Ramdi	1729
	c	b		c		c	c	a		c	c			c			Karihensa	1730
	c	b		c		c	c	a		c	b	c	a	c	c	a	Sosokhas	1731
c	c	c		c		c	b	c	c	c	c		b		a		Bhursudi	1732
	c					c	b	a	1	c				b		a	Serengdi	1733
c	c	c	c	c		c	c	a	a	c	c		c	b		a	Barudi	1734
	c	a		c			a	a	c	c	a	c	a	c	c	c	Dulmi	1735
	c	a		c		c	a	a	c	c	a			c	c	c	Biddiri	1736
	c	c		c				b		c	c		b	c			Chalua	1737
																	Chakaichalong	1738
	c	b	c	c		c	b	1	c	c	c		c	c			Kalimati	1739
	c	c				c	b	a		c	c	c					Bandhdi	1740
c	c	c		c		c	b	b	c	c	c	c	c	c			Bagti	1741
	c	c		c		c	c	b	b	c	b	c	b	c			Maunia	1742
	c	c		c		c	b	a	a	c	c			b	c	a	Burudi	1743
	c	c		c		c	c	b		c	c		1	c		c	Paramtikar	1744
	c	b		c		c	c	b	a	c	c	c	c	c			Pagrodi	1745
	c	c		c		c	c	a		c	c	c	a	c		c	Kuchi	1746
	c			c		c	b	1		c		c	c	c			Sarjamhatu	1747

Serial Number	Name of Village	Number of Non-Government Medical Amenities available.							Availability of drinking water - Yes / No							
		Charitable non Govt. hospital/Nursing home.	Medical practitioner with MBBS Degree	Medical practitioner with other degree	Medical practitioner with no degree	Traditional practitioner and faith healer .	Medicine Shop	Others	Tap water (Treated/Untreated)	Well water (Covered / Uncovered well)	Hand Pump	Tube wells / Bore well	Spring	River / Canal	Tank / Pond / Lake	Others
1	2	32	33	34	35	36	37	38	39	40	41	42	43	44	45	46

1708	Rangamati	0	0	0	0	0	0	0	No	Yes	Yes	No	No	Yes	Yes	No
1709	Mukurub	0	0	0	0	1	0	0	No	Yes	No	No	No	No	Yes	No
1710	Peretorang	0	0	0	0	0	0	0	No	Yes	No	Yes	No	Yes	Yes	No
1711	Pirargaria	0	0	0	1	0	0	0	No	Yes	Yes	No	No	No	Yes	No
1712	Chogapiri															
1713	Gagi	0	0	0	5	0	0	0	No	Yes	Yes	No	No	No	No	No
1714	Saldabar	0	0	0	1	0	0	0	No	Yes	Yes	No	No	Yes	Yes	No
1715	Suisa	0	0	2	3	0	2	0	No	Yes	Yes	Yes	No	No	Yes	No
1716	Raydi	0	0	2	4	0	2	0	No	Yes	Yes	No	No	No	Yes	No
1717	Tunturi	0	0	2	0	0	1	0	Yes	Yes	No	No	No	Yes	Yes	No
1718	Sopa	0	0	0	1	0	3	0	No	Yes	Yes	No	No	No	Yes	No
1719	Tiruldi	0	0	0	0	0	0	0	No	Yes	Yes	No	No	No	Yes	No
1720	Harup	0	0	0	0	0	0	0	No	Yes	Yes	No	No	No	No	No
1721	Harta	0	0	0	0	0	0	0	No	Yes	Yes	No	No	No	No	No
1722	Marcha	0	0	1	0	0	0	0	No	Yes	Yes	No	No	No	No	No
1723	Saridi	0	0	1	1	4	0	0	No	Yes	Yes	Yes	No	Yes	Yes	No
1724	Simali	0	0	0	0	0	0	0	No	Yes	Yes	No	No	No	Yes	No
1725	Atna	0	0	5	0	0	0	0	No	Yes	Yes	No	No	No	Yes	No
1726	Deuli	1	0	0	0	0	0	0	No	Yes	Yes	No	No	No	Yes	No
1727	Dugdha	0	0	0	0	0	0	0	No	Yes	Yes	No	No	Yes	Yes	No
1728	Patahesal	0	0	0	0	0	0	0	No	Yes	Yes	No	No	No	No	No
1729	Ramdi	0	0	0	1	1	0	0	No	Yes	Yes	No	No	No	Yes	No
1730	Karihensa	0	0	0	2	1	0	0	No	Yes	No	No	No	No	Yes	No
1731	Sosokhas	0	0	0	2	1	0	0	No	Yes	Yes	No	No	No	Yes	No
1732	Bhursudi	0	0	0	0	0	0	0	No	Yes	No	No	No	No	Yes	No
1733	Serengdi	0	0	1	0	0	0	0	No	Yes	Yes	No	No	No	Yes	No
1734	Barudi	0	0	1	1	2	1	0	No	Yes	Yes	No	No	No	Yes	No
1735	Dulmi	0	0	0	0	0	0	0	No	Yes	Yes	No	No	No	Yes	No
1736	Biddiri	0	0	2	0	0	0	0	No	Yes	Yes	No	No	Yes	Yes	No
1737	Chalua	0	0	0	0	0	0	0	No	Yes	Yes	No	No	No	Yes	No
1738	Chakaichalong															
1739	Kalimati	0	0	0	3	1	0	0	No	Yes	Yes	No	No	No	Yes	No
1740	Bandhdi	0	0	0	1	1	0	0	No	Yes	Yes	No	No	No	Yes	No
1741	Bagti	0	0	0	4	3	0	0	No	Yes	Yes	No	No	Yes	Yes	No
1742	Maunia	0	0	0	0	0	0	0	No	Yes	No	No	No	No	Yes	No
1743	Burudi	0	0	0	0	0	0	0	No	Yes	No	Yes	No	No	Yes	No
1744	Paramtikar	0	0	0	1	0	0	0	No	Yes	Yes	No	No	Yes	Yes	No
1745	Pagrodi	0	0	0	0	0	0	0	No	Yes	Yes	No	No	Yes	Yes	No
1746	Kuchi	0	0	0	0	0	0	0	No	Yes	Yes	No	No	No	No	No
1747	Sarjamhatu	0	0	0	0	0	0	0	No	Yes	Yes	No	No	No	No	No

Availability of toilet & others Yes / No				Communication and transport facilities (If amenities available code -Yes is given except for Village Pin Code .If not available within the village , the distance range code viz; a for < 5 Kms, b for 5-10 Kms and c for 10+ kms of nearest place where facility is available is given).								
Community toilet including bath.	Community toilet excluding bath.	Rural sanitary mart or sanitary hardware outlet available near the village.	Community bio- gas or recycle of waste for productive use.	Post office(PO)	Sub post office (SPO)	Post & Telegraph office (P&TO)	Village Pin Code	Telephones (Land lines)	Public call office (PCO)	Mobile phone coverage	Name of Village	Serial Number
47	48	49	50	51	52	53	54	55	56	57	2	1

No	No	No	No	c	a	c	723212	c	c	Yes	Rangamati	1708	
No	No	No	No	a	c	c	723212	b	c	Yes	Mukurub	1709	
No	No	No	No	c	a	c	723212	a	b	Yes	Peretorang	1710	
No	No	No	No	c	a	c	723212	a	c	Yes	Pirargaria Chogapiri	1711 1712	
No	No	No	No	c	Yes	c	723212	c	c	Yes	Gagi	1713	
No	No	No	No	c	a	c	723212	b	c	Yes	Saldabar	1714	
No	No	No	No	c	Yes	c	723212	Yes	b	Yes	Suisa	1715	
No	Yes	No	No	c	Yes	c	723212	c	Yes	Yes	Raydi	1716	
No	No	No	No		Yes	c	723212	Yes	c	Yes	Tunturi	1717	
No	No	No	No	c	a	c	723143	Yes	b	Yes	Sopa	1718	
No	No	No	No	c	a	c	723212	Yes	b	Yes	Tiruldi	1719	
No	No	No	No	c	a	c	723212	c	b	Yes	Harup	1720	
No	No	No	No	c	c	c	723212	c	b	Yes	Harta	1721	
No	No	No	No	c	a	c	723212	c	Yes	Yes	Marcha	1722	
No	No	No	No	c	Yes	c	723212	c	Yes	Yes	Saridi	1723	
No	No	No	No	c	a	c	723212	c	b	Yes	Simali	1724	
No	No	No	No	c	Yes	c	723212	b	b	Yes	Atna	1725	
No	No	No	No	c	a	b	723212	b	b	Yes	Deuli	1726	
No	No	No	No	c	a	b	723212	c	b	Yes	Dugdha	1727	
No	No	No	No	c	Yes	c	723212	b	c	Yes	Patahesal	1728	
No	No	No	No	c	a	b	723212	b	c	b	Ramdi	1729	
No	No	No	No	c	a	b	723212	b	c	b	Karihensa	1730	
No	No	No	No	c	a	c	723212	c	b	Yes	Sosokhas	1731	
No	No	No	No	c	a	c	723152	b	c	Yes	Bhursudi	1732	
No	No	No	No	c	a	c			b	c	Yes	Serengdi	1733
No	No	Yes	No	c	Yes	c	723212	c	b	Yes	Barudi	1734	
No	No	No	No	c	a	c	723212	c	b	Yes	Dulmi	1735	
No	No	No	No	c	a	c	723212	a	b	Yes	Biddiri	1736	
No	No	No	No	c	a	c	723152	c	b	Yes	Chalua Chakaichalong	1737 1738	
No	No	No	No	c	Yes	c	723212	b	b	Yes	Kalimati	1739	
No	No	No	No	c	a	c	723212	c	b	Yes	Bandhdi	1740	
No	No	No	No	c	a	c	723212	c	b	Yes	Bagti	1741	
No	No	No	No	c	b	c	723212	c	b	Yes	Maunia	1742	
No	No	No	No	c	b	c	723152	c	b	Yes	Burudi	1743	
No	No	No	No	c	b	c	723152	b	b	Yes	Paramtikar	1744	
No	No	No	No	c	a	c	723152	c	b	Yes	Pagrodi	1745	
No	No	No	No	c	a	c	723152	a	b	Yes	Kuchi	1746	
No	No	No	No	c	b	c	723152	b	b	Yes	Sarjamhatu	1747	

Communication and transport facilities (If amenities available code -Yes is given except for Village Pin Code ,If not available within the village , the distance range code viz; a for < 5 Kms, b for 5-10 Kms and c for 10+ kms of nearest place where facility is available is given).													Village connected to highway (If amenities available code viz; a for < 5 Kms, b for 5-10 Kms and c for 10+ kms of nearest place where facility is available is given).			
Serial Number	Name of Village	Internet cafes/ Common service centre (CSC)	Private courier facility	Bus service (Public & Private)	Railway stations	Auto/Modified Autos	Taxis and Vans	Tractors	Cycle-pulled rickshaws(Manual & Machine driven)	Carts driven by animals	Sea /River ferry service	Connected to national highway(NH)	Connected to state highway(SH)	Connected to major district road (MDR)	Connected to others district road	Pucca roads
1	2	58	59	60	61	62	63	64	65	66	67	68	69	70	71	72

1708	Rangamati	c	c	b	b	b	b	Yes	b	Yes	c	c	b	b	c	a
1709	Mukurub	c	b	b	b	c	b	Yes	Yes	Yes	c	c	c	b	b	b
1710	Peretorang	b	c	a	b	a	b	Yes	a	Yes	c	c	b	a	a	Yes
1711	Pirargaria	c	c	a	b	a	c	a	a	Yes	c	c	a	a	Yes	Yes
1712	Chogapiri															
1713	Gagi	c	c	b	b	c	b	Yes	Yes	Yes	c	c	b	b	b	b
1714	Saldabar	c	b	b	b	b	b	b	b	Yes	c	c	b	b	a	a
1715	Suisa	c	c	a	a	c	Yes	Yes	Yes	Yes	c	c	a		Yes	Yes
1716	Raydi	c	c	Yes	Yes	c	Yes	Yes	c	Yes	c	c	b		Yes	Yes
1717	Tunturi	Yes	c	Yes	a	a	Yes	Yes	c	Yes	c	c	a	a		Yes
1718	Sopa	c	c	Yes	Yes	c	Yes	Yes	Yes	Yes	c	c	b		Yes	Yes
1719	Tiruldi	c	c	a	a	c	a	a	Yes	Yes	c	c	b		Yes	Yes
1720	Harup	c	c	a	a	c	a	a	c	Yes	c	c	c	c	a	a
1721	Harta	c	c	a	a	c	a	a	c	Yes	c	c	c	c	a	a
1722	Marcha	c	c	Yes	a	c	a	Yes	c	Yes	c	c	b	a	b	a
1723	Saridi	c	c	Yes	b	c	b	Yes	c	Yes	Yes	c	b	b	b	Yes
1724	Simali	c	c	a	a	c	a	a	Yes	Yes	c	c	c	c	a	a
1725	Atna	c	c	b	a	b	b	Yes	a	Yes	c	c	b	b	b	a
1726	Deuli	c	c	a	a	b	a	a	a	Yes	c	c	b	b	b	b
1727	Dugdha	c	c	b	b	c	b	b	b	Yes	c	c	c	c	a	a
1728	Patahesal	c	b	a	b	c	b	b	c	Yes	c	c	c		b	Yes
1729	Ramdi	c	c	Yes	b	c	a	a	c	Yes	c					a
1730	Karihensa	c	c	Yes	b	c	a	a	c	Yes	c					Yes
1731	Sosokhas	c	c	Yes	b	a	Yes	Yes	Yes	Yes	c	c	c	c	a	Yes
1732	Bhursudi	c	c	a	b	c	b	Yes	c	Yes	c	c	b		a	a
1733	Serengdi	c	c	Yes	b	c	a	Yes	c	Yes	c	c	c	b	a	a
1734	Barudi	c	c	Yes	b	c	Yes	Yes	Yes	Yes	c	c	c	a	Yes	Yes
1735	Dulmi	c	c	Yes	a	c	Yes	Yes	a	Yes	c	c	a		a	Yes
1736	Biddiri	b	c	Yes	b	b	a	Yes	a	Yes	c	c	a			Yes
1737	Chalua	c	c	Yes	b	a	a	a	c	Yes	c	c	Yes	c		Yes
1738	Chakaichalong															
1739	Kalimati	c	c	a	b	Yes	b	Yes	Yes	Yes	c	c	Yes	a	Yes	Yes
1740	Bandhdi	b	b	a	b	a	a	c	Yes	Yes	c			a	a	a
1741	Bagti	c	c	a	b	c	b	Yes	a	Yes	c	c	b		Yes	a
1742	Maunia	c	c	b	b	c	c	a	b	Yes	c	c	c	b	a	a
1743	Burudi	c	c	b	c	c	b	Yes	c	Yes	c	a	a	b	b	b
1744	Paramtikar	c	c	b	b	a	a	Yes	Yes	Yes	c	c	b	a	a	a
1745	Pagrodi	c	c	b	c	c	b	b	Yes	Yes	c	c	c	b	b	a
1746	Kuchi	c	c	b	b	b	a	a	Yes	Yes	c	c	b	b		b
1747	Sarjamhatu	b	b	a	c	a	b	a	Yes	Yes	c	c	c	b	b	a

ys,village roads, banks & credit societies
 :-Yes is given, If not available within the
 code viz; a for <5 Kms, b for 5-10 Kms
 place where facility is available is given).

Availability of miscellaneous facilities (If amenities available code -Yes is given, If not
 available within the village , the distance range code viz; a for < 5 Kms, b for 5-10 Kms
 and c for 10+ kms of nearest place where facility is available is given).

73	74	75	76	77	78	79	80	81	82	83	84	85	86	87	Name of Village	Serial Number
Kutchcha roads	Water bounded macadam(WBM) roads	Navigable waterway (river/canal)(NW)	Footpaths (FP)	Commercial & Co-operative Banks	ATM	Agricultural Credit Societies	Self-Help Group (SHG)	Public distribution system (PDS) shop	Mandis / Regular market	Weekly Haat	Agricultural marketing society	Integrated Child Development Scheme (Nutritional Centres)	Anganwadi Centre (Nutritional Centres)	Others (Nutritional Centres)		

Yes	c	b	Yes	a	c	c	Yes	a	c	b	c	c	Yes	Yes	Rangamati	1708
a			c	c	c	c	Yes	a	c	b	c	c	a	Yes	Mukurub	1709
a				b	c	c	Yes	Yes	c	b	b	c	Yes	Yes	Peretorang	1710
Yes	b	b	Yes	b	c	c	Yes	a	c	a	b	c	Yes	Yes	Pirargaria	1711
															Chogapiri	1712
b	b			c	c	c	Yes	Yes	c	b	c	Yes	Yes	Yes	Gagi	1713
b			Yes	b	c	c	Yes	a	c	b	b	Yes	Yes	Yes	Saldabar	1714
Yes			Yes	a	c	Yes	Yes	Yes	c	a	c	c	Yes	Yes	Suisa	1715
b			c	c	c	c	Yes	Yes	Yes	b	c	Yes	Yes	Yes	Raydi	1716
Yes			Yes	a	c	c	Yes	Yes	c	a	a	Yes	Yes	Yes	Tunturi	1717
Yes				a	c	c	Yes	Yes	Yes	b	Yes	c	Yes	Yes	Sopa	1718
Yes				a	c	c	Yes	Yes	c	b	Yes	c	Yes	Yes	Tiruldi	1719
Yes			c	c	c	c	a	a	c	b	c	c	a	Yes	Harup	1720
Yes			c	c	c	c	a	a	c	b	Yes	c	a	Yes	Harta	1721
a	b		c	c	c	c	Yes	Yes	c	b	c	Yes	Yes	Yes	Marcha	1722
a	b		c	b	c	c	Yes	Yes	Yes	b	c	Yes	Yes	Yes	Saridi	1723
Yes			c	c	c	c	Yes	a	c	b	c	c	Yes	Yes	Simali	1724
Yes	c	b	Yes	b	c	c	Yes	Yes	c	b	b	c	Yes	Yes	Atna	1725
Yes	b	b	Yes	b	c	c	Yes	a	c	b	b	c	Yes	Yes	Deuli	1726
Yes				b	c	c	Yes	a	c	b	c	c	Yes	Yes	Dugdha	1727
Yes		Yes		b	c	Yes	Yes	Yes	c	b	c	c	Yes	Yes	Patahesal	1728
a				b	c	c	Yes	Yes	c	a	Yes	Yes	Yes	Yes	Ramdi	1729
Yes				b	c	c	Yes	Yes	c	a	Yes	c	Yes	Yes	Karihensa	1730
Yes				b	c	c	Yes	a	c	a	Yes	c	Yes	Yes	Sosokhas	1731
Yes			Yes	b	c	c	a	a	c	a	Yes	c	a	Yes	Bhursudi	1732
Yes			Yes	b	c	c	Yes	a	c	a	b	c	Yes	Yes	Serengdi	1733
a			Yes	b	c	c	Yes	Yes	c	Yes	b	c	Yes	Yes	Barudi	1734
Yes	c		Yes	a	c	c	a	a	c	a	c	Yes	Yes	Yes	Dulmi	1735
Yes			Yes	a	c	c	Yes	Yes	c	a	a	Yes	Yes	Yes	Biddiri	1736
b				c	c	c	Yes	Yes	c	a	Yes	c	Yes	Yes	Chalua	1737
															Chakaichalong	1738
Yes				b	c	Yes	Yes	Yes	c	Yes	Yes	Yes	Yes	Yes	Kalimati	1739
Yes			Yes	b	c	c	Yes	Yes	c	a	Yes	Yes	Yes	Yes	Bandhdi	1740
Yes	a		Yes	b	c	b	Yes	a	b	a	c	c	Yes	Yes	Bagti	1741
Yes			Yes	a	c	c	Yes	a	b	b	Yes	c	Yes	Yes	Maunia	1742
Yes				b	c	c	Yes	b	c	b	c	c	Yes	Yes	Burudi	1743
a		Yes	Yes	b	c	c	Yes	Yes	c	a	Yes	a	Yes	Yes	Paramtikar	1744
Yes			Yes	c	c	c	Yes	a	c	a	c	c	Yes	Yes	Pagrodi	1745
a		Yes	Yes	a	c	c	Yes	a	b	a	c	Yes	Yes	Yes	Kuchi	1746
a	Yes		Yes	c	c	b	Yes	Yes	c	Yes	Yes	Yes	Yes	Yes	Sarjamhatu	1747

Availability of miscellaneous facilities (If amenities available code -Yes is given, If not available within the village , the distance range code viz; a for < 5 Kms, b for 5-10 Kms and c for 10+ kms of nearest place where facility is available is given).												Availability of electricity (Yes/No)			
Serial Number	Name of Village	ASHA (Accredited Social Health Activist)	Community centre with/without TV	Sports Field,	Sports Club / Recreation Centre	Cinema / Video Hall	Public Library	Public Reading Room	Newspaper Supply	Assembly Polling station	Birth & Death Registration Office	Power Supply for Domestic Use (ED)	Power Supply for Agricultural Use (EAG)	Power Supply for Commercial Use (EC)	Power Supply for All Uses (EA)
1	2	88	89	90	91	92	93	94	95	96	97	98	99	100	101

1708	Rangamati	a	Yes	Yes	Yes	c	c	Yes	Yes	a	a	Yes	No	No	No
1709	Mukurub	a	a	c	c	c	b	b	b	Yes	b	Yes	No	No	No
1710	Peretorang	a	b	b	b	c	b	b	Yes	Yes	b	Yes	No	Yes	No
1711	Pirargaria	Yes	b	Yes	Yes	b	b	b	Yes	a	b	Yes	No	No	No
1712	Chogapiri														
1713	Gagi	a	b	Yes	b	c	b	b	b	Yes	b	Yes	No	Yes	No
1714	Saldabar	Yes	b	b	b	b	b	b	Yes	b	b	No	No	No	No
1715	Suisa	Yes	Yes	Yes	Yes	c	a	a	Yes	Yes	a	Yes	No	Yes	No
1716	Raydi	Yes	b	Yes	Yes	Yes	Yes	Yes	Yes	Yes	a	Yes	No	No	No
1717	Tunturi	Yes	Yes	Yes	Yes	c	a	Yes	Yes	Yes	a	Yes	Yes	Yes	Yes
1718	Sopa	Yes	Yes	Yes	c	c	a	a	Yes	Yes	a	Yes	No	Yes	No
1719	Tiruldi	Yes	Yes	Yes	Yes	c	a	Yes	Yes	Yes	Yes	Yes	No	Yes	No
1720	Harup	a	Yes	Yes	Yes	Yes	a	Yes	a	a	a	Yes	No	No	No
1721	Harta	Yes	Yes	Yes	Yes	Yes	a	Yes	a	a	a	Yes	No	No	No
1722	Marcha	a	b	Yes	Yes	c	a	Yes	Yes	Yes	a	Yes	Yes	No	No
1723	Saridi	Yes	Yes	Yes	Yes	c	b	b	Yes	Yes	Yes	Yes	Yes	Yes	Yes
1724	Simali	a	Yes	Yes	Yes	Yes	a	Yes	a	Yes	a	Yes	No	No	No
1725	Atna	Yes	b	Yes	Yes	b	b	b	Yes	Yes	a	Yes	No	No	No
1726	Deuli	Yes	b	b	Yes	b	b	b	Yes	Yes	a	Yes	No	No	No
1727	Dugdha	Yes	Yes	Yes	Yes	c	b	b	b	a	b	Yes	No	No	No
1728	Patahesal	Yes	c	b	c	c	a	a	Yes	Yes	b	Yes	No	Yes	No
1729	Ramdi	Yes	Yes	Yes	Yes	c	a	a	b	a	a	Yes	No	No	No
1730	Karihensa	Yes	Yes	Yes	Yes	c	a	a	b	a	a	Yes	No	No	No
1731	Sosokhas	Yes	Yes	Yes	Yes	Yes	a	Yes	Yes	Yes	a	Yes	No	No	No
1732	Bhursudi	Yes	Yes	a	a	c	a	a	a	a	a	Yes	No	No	No
1733	Serengdi	Yes	Yes	a	a	c	a	a	Yes	a	a	Yes	No	No	No
1734	Barudi	Yes	c	Yes	c	c	Yes	Yes	Yes	Yes	a	Yes	No	No	No
1735	Dulmi	a	a	Yes	a	a	a	a	Yes	a	a	Yes	No	No	No
1736	Biddiri	a	Yes	a	a	a	a	a	a	Yes	a	Yes	No	No	No
1737	Chalua	a	Yes	a	a	c	a	a	a	a	b	Yes	No	No	No
1738	Chakaichalong														
1739	Kalimati	Yes	Yes	Yes	c	c	b	Yes	Yes	Yes	a	Yes	No	No	No
1740	Bandhdi	Yes	Yes	Yes	Yes	Yes	Yes	Yes	a	Yes	b	Yes	No	No	No
1741	Bagti	Yes	a	a	b	b	b	b	b	Yes	a	Yes	No	No	No
1742	Maunia	a	Yes	Yes	Yes	c	a	Yes	b	Yes	a	Yes	No	No	No
1743	Burudi	Yes	Yes	b	b	b	b	b	Yes	a	a	Yes	No	No	No
1744	Paramtikar	a	c	c	a	a	b	Yes	a	a	a	Yes	No	No	No
1745	Pagrodi	Yes	c	a	Yes	c	a	a	a	Yes	a	Yes	No	No	No
1746	Kuchi	Yes	Yes	Yes	Yes	Yes	Yes	Yes	Yes	Yes	Yes	Yes	No	No	No
1747	Sarjamhatu	Yes	Yes	Yes	Yes	Yes	Yes	Yes	Yes	Yes	Yes	Yes	No	No	No

Nearest Town		Land Use							
		Area under different types of land use (in hectares rounded up to one decimal place)							
Name	Distance range code i.e. a for < 5 Kms, b for 5-10 Kms and c for 10+ kms .	Forests	Area under Non-agricultural Uses	Barren and Un-cultivable land	Permanent Pastures and Other Grazing Lands	Land Under Miscellaneous Tree Crops etc.	Culturable Waste Land	Name of Village	Serial Number
102	103	104	105	106	107	108	109	2	1

JHALDA	c	0	40.9	0	0	0	40.9	Rangamati	1708
JHALDA	c	0	15.4	0	0	0	76.3	Mukurub	1709
JHALDA	c	0	9.2	0	0	0	9.2	Peretorang	1710
JHALDA	c	36.4	14.5	0	0	0	57	Pirargaria	1711
		38.8	0	0	0	0	82	Chogapiri	1712
JHALDA	c	4	69.8	0	0	0	96.4	Gagi	1713
JHALDA	c	0	6	0	0	0	6	Saldabar	1714
JHALDA	c	0	128.9	0	0	0	199.7	Suisa	1715
JHALDA	c	0	15.7	0	0	0	15.7	Raydi	1716
JHALDA	c	0	8.6	0	0	0	9.9	Tunturi	1717
JHALDA	c	0	7.2	0	0	0	7.2	Sopa	1718
JHALDA	c	0	16.1	0	0	0	36.9	Tiruldi	1719
JHALDA	c	0	8.1	0	0	0	14.4	Harup	1720
JHALDA	c	0	0.5	0	0	0	0.5	Harta	1721
JHALDA	c	0	40.5	0	0	0	82.2	Marcha	1722
JHALDA	c	0	24.4	0	0	0	68.8	Saridi	1723
JHALDA	c	0	35.2	0	0	0	35.2	Simali	1724
JHALDA	c	2	33.5	0	0	0	41	Atna	1725
JHALDA	c	0.4	24	0	0	0	24	Deuli	1726
JHALDA	c	0	48.8	0	0	0	66.4	Dugdha	1727
JHALDA	c	0	74.6	0	0	0	74.6	Patahesal	1728
JHALDA	c	0	10.8	0	0	0	10.8	Ramdi	1729
JHALDA	c	0	2.1	0	0	0	2.4	Karihensa	1730
JHALDA	c	0	19.9	0	0	0	19.9	Sosokhas	1731
JHALDA	c	0	6.5	0	0	0	13.5	Bhursudi	1732
JHALDA	c	0	2.3	0	0	0	2.3	Serengdi	1733
JHALDA	c	0	2.9	0	0	0	2.9	Barudi	1734
JHALDA	c	0	4.3	0	0	0	4.3	Dulmi	1735
JHALDA	c	0	2.9	0	0	0	16.4	Biddiri	1736
JHALDA	c	0	9	0	0	0	8.1	Chalua	1737
		0	0	0	0	0	11.1	Chakaichalong	1738
JHALDA	c	7.6	36.5	0	0	0	44.2	Kalimati	1739
JHALDA	c	310.8	15.8	0	0	0	22.7	Bandhdi	1740
JHALDA	c	29.4	16.7	0	0	0	46.2	Bagti	1741
JHALDA	c	101.2	4.2	0	0	0	20.2	Maunia	1742
JHALDA	c	11.6	0	0	0	0	12.1	Burudi	1743
JHALDA	c	0	0	0	0	0	1.6	Paramtikar	1744
JHALDA	c	56.2	118.2	0	0	0	40.5	Pagrodi	1745
JHALDA	c	7.7	3.6	0	0	0	21.1	Kuchi	1746
JHALDA	c	0	1.2	0	0	0	17.1	Sarjamhatu	1747

Land Use											
Area under different types of land use (in hectares rounded up to one decimal place)							Area irrigated by source (in hectare).				
Serial Number	Name of Village	Fallow lands other than current fallows	Current Fallows	Net Area Sown	Total Irrigated Land Area	Total Un-irrigated Land Area	Canals (C)	Wells/Tube-wells(W/TW)	Tanks/Lakes(T/L)	Water Falls(WF)	Others(O)
1	2	110	111	112	113	114	115	116	117	118	119

1708	Rangamati	0	0	131.2	131.2	0	0	0	131.2	0	0
1709	Mukurub	0	0	130.5	15.4	115.2	0	0	15.4	0	0
1710	Peretorang	0	0	254.4	22.8	231.6	0	0	22.8	0	0
1711	Pirargaria	0	0	274.1	274.1	0	0	0	274.1	0	0
1712	Chogapiri	0	0	47.5	47.5	0	0	0	47.5	0	0
1713	Gagi	0	0	187.4	187.4	0	0	0	187.4	0	0
1714	Saldabar	0	0	122.4	0	122.4	0	0	0	0	0
1715	Suisa	0	0	214.8	100.3	114.5	0	0	100.3	0	0
1716	Raydi	0	0	159.5	159.5	0	0	0	159.5	0	0
1717	Tunturi	0	0	299.2	23.9	275.3	0	0	23.9	0	0
1718	Sopa	0	0	161.2	7.9	153.3	0	0	7.9	0	0
1719	Tiruldi	0	0	123.4	14.4	109	0	12	2.4	0	0
1720	Harup	0	0	26	26	0	0	0	26	0	0
1721	Harta	0	0	12.7	12.7	0	0	0	12.7	0	0
1722	Marcha	0	0	175.6	175.6	0	0	0	175.6	0	0
1723	Saridi	0	0	242.3	242.3	0	0	0	242.3	0	0
1724	Simali	0	0	429.2	429.2	0	0	0	429.2	0	0
1725	Atna	0	0	274.3	274.3	0	0	0	274.3	0	0
1726	Deuli	0	0	245.4	245.4	0	0	0	245.4	0	0
1727	Dugdha	0	0	516.6	14.8	501.8	0	0	14.8	0	0
1728	Patahesal	0	0	425.6	27.2	398.3	0	0	27.2	0	0
1729	Ramdi	0	0	67.4	67.4	0	0	0	67.4	0	0
1730	Karihensa	0	0	78.5	8.6	69.9	0	7	1.6	0	0
1731	Sosokhas	0	0	254.7	254.7	0	0	0	254.7	0	0
1732	Bhursudi	0	0	87.7	87.7	0	0	0	87.7	0	0
1733	Serengdi	0	0	103.1	103.1	0	0	0	103.1	0	0
1734	Barudi	0	0	38.8	38.8	0	0	1	34.8	0	3
1735	Dulmi	0	0	147.1	10.1	137	0	0	10.1	0	0
1736	Biddiri	0	0	124.8	18.6	106.2	0	0	18.6	0	0
1737	Chalua	0	0	41.2	9.7	31.5	0	0	9.7	0	0
1738	Chakaichalong	0	0	145.9	145.9	0	0	0	145.9	0	0
1739	Kalimati	0	0	496	496	0	0	0	496	0	0
1740	Bandhdi	0	0	78.9	16.1	62.8	0	6.1	0	0	10
1741	Bagti	0	0	329	329	0	0	0	329	0	0
1742	Maunia	0	0	89.3	89.3	0	0	0	89.3	0	0
1743	Burudi	0	0	195.2	4	191.1	0	0	4	0	0
1744	Paramtikar	0	0	85.4	57.5	27.9	0	0	57.5	0	0
1745	Pagrodi	0	0	257	257	0	0	0	257	0	0
1746	Kuchi	0	0	83.3	40.5	42.8	0	0	40.5	0	0
1747	Sarjamhatu	0	0	131.8	131.8	0	0	0	131.8	0	0

Name of three most important commodities manufactured			Name of Village	Serial Number
First	Second	Third		
120	121	122	2	1

			Rangamati	1708
			Mukurub	1709
			Peretorang	1710
			Pirargaria	1711
			Chogapiri	1712
			Gagi	1713
			Saldabar	1714
			Suisa	1715
			Raydi	1716
Rice			Tunturi	1717
			Sopa	1718
			Tiruldi	1719
			Harup	1720
			Harta	1721
Furniture	Bricks		Marcha	1722
Brass			Saridi	1723
			Simali	1724
			Atna	1725
			Deuli	1726
			Dugdha	1727
			Patahesal	1728
			Ramdi	1729
			Karihensa	1730
			Sosokhas	1731
			Bhursudi	1732
			Serengdi	1733
			Barudi	1734
			Dulmi	1735
			Biddiri	1736
			Chalua	1737
			Chakaichalong	1738
			Kalimati	1739
			Bandhdi	1740
			Bagti	1741
			Maunia	1742
			Burudi	1743
Rice			Paramtikar	1744
			Pagrodi	1745
			Kuchi	1746
			Sarjamhatu	1747

Census of India 2011
Amenities and Land use

Serial Number	Name of Village	Location code no.	Total area of the village (in hectares rounded up to one decimal place)	Total population (2011 census)	Number of households (2011 census)	Number of educational amenities available in the village, the distance range code viz; a for 0-5 kms, b for 5-10 kms, c for 10+ kms of nearest place where facility is available							
						Pre-Primary school (PP)	Primary school (P)	Middle school (M)	Secondary School (S)	Senior Secondary school (SS)	Degree college of arts, science & commerce (ASC)	Engineering college(EC)	Medical college (MC)
1	2	3	4	5	6	7	8	9	10	11	12	13	14
1748	Serengdi	331552	80.9	444	91	1	1	1		b	b	c	c
1749	Nayandi	331553	58.3	0	0								
1750	Churki	331554	159.4	319	73	1	1	a	b		c		
1751	Gobindadi	331555	206.8	487	111	2	1	1	b	c	c		
1752	Kushaldi	331556	278.8	2074	433	2	2	a	a	b	b		
1753	Relakurra	331557	316.5	828	174	1	1	1	b	b	b		
1754	Sarmali	331558	186.6	536	105	1	1		a	a	b	c	c
1755	Dhekia	331559	278	1897	404	1	1		a	b	b	c	c
1756	Parsa	331560	170.8	1614	306	2	2		a	a	b		
1757	Jhabri	331561	78.5	477	102	1	1		a	c	c	c	
1758	Karru	331562	516	2588	539	3	2	1	b	b	b	c	c
1759	Sirkadi	331563	274.8	1519	264	1	1	1	b	b	c		
1760	Hurumda	331564	313.2	2406	481	1	1	a	a	c	c	c	c
1761	Jilling	331565	151.4	1015	213	2	2		b	c	c		
1762	Gorait Sakra	331566	70	426	83	1	1	b	b	c	c		
1763	Gandhudi	331567	370.3	1295	282	3	3		a	c	c		
1764	Birgram	331568	517.8	3722	654	3	3	1	1	1	c	c	
1765	Sindri	331569	613.1	4138	804	4	3	a	a	b	b		
1766	Dabha	331570	231.1	906	197	2	2	a	a	a	c		
1767	Tarang	331571	233.5	1597	306	2	1	a	b	b	c		
1768	Nishchintpur	331572	608.2	471	84	1	1	a	b	b	c	c	
1769	Uttamdi Alias Rengtudi	331573	104.4	404	91	1	1	c	b	b	b		
1770	Bhursu	331574	363.8	3096	582	3	3	a	a	b	b		
1771	Koreng	331575	246	1407	300	2	2	b	a	b	b	c	c
1772	Ukada	331576	587.2	875	187	1	1	a	a	b	b	c	c
1773	Burda	331577	2083.7	5159	1067	8	8	1	1	1	c		
1774	Dungridi	331578	78.5	194	35	c	a	c	c	c	c	c	c
1775	Susnidi	331579	53.4	127	33	1	1	c	c	c	c	c	c
1776	Saramchaki	331580	28.7	117	29	1	1	c	c	c	c	c	c
1777	Babnijara	331581	69.6	81	17	c	a	c	c	c	c	c	c
1778	Pitidiri	331582	911	567	110	1	1	c	b	c	c	c	c
1779	Kushumtikri	331583	89	132	30	1	1	c	b	c	c	c	c
1780	Hesadi	331584	494.5	729	152	2	2		b	c	c	c	
1781	Saharjuri	331585	557.7	1038	213	2	2	1	b	b	c	c	
1782	Bongada	331586	587.6	226	43	1	1	b	b	c	c	c	c
1783	Sonahara	331587	108.9	252	51	1	1	b	b	c	c	c	c
1784	Kalha	331588	302.3	422	79	1	1	b	a	c	c		
1785	Bhunighra	331589	342.4	505	99	1	1	c	a	b	c		c
1786	Telia Bhasa	331590	406.7	367	78	2	2	1	b	c	c	c	c
1787	Saldi	331591	68	78	15	1	1	b	b	c	c	c	c
1788	Bhitpani	331592	138.8	240	47	1	1	c	b	c	c	c	c
1789	Alkusi	331593	95.1	67	13	c	a	c	b	c	c		

- Village Directory

(As in 2009)

le. (If not available within the : < 5 Kms, b for 5-10 Kms and c cility is available is given).																				Number of Medical Amenities available. (If not available within the village , the distance range code viz; a for < 5 Kms, b for 5-10 Kms and c for 10+ kms of nearest place where facility is available is given).	
15	16	17	18	19	20	21	22	23	24	25	26	27	28	29	30	31	Name of Village		Serial Number		
Management institute (MI)	Polytechnic (Pt)	Vocational training school /ITI	Non-formal training centre (NFTC)	Special school for disabled (SSD)	Others (specify)	Community health centre (CHC)	Primary health centre (PHC)	Primary health sub centre (PHS)	Maternity and child welfare centre (MCW)	T.B. clinic (TBC)	Hospital-allopathic (HA)	Hospital-alternative medicine (HO)	Dispensary (D)	Veterinary hospital (VH)	Mobile health clinic (MHC)	Family welfare centre (FWC)					
c				c		c	c	b	b	c	b	c	a	c			Serengdi	1748			
						c	a										Nayandi	1749			
	c	c		c		c	a	b					c	c			Churki	1750			
	c	c		c		c	c	b		c	c		b	c			Gobindadi	1751			
	c	c		c		c	a	1	1	c			b	c	1		Kushaldi	1752			
	c	c				c	a	a						c	c		Relakurra	1753			
	c	a		c		c	a	a		c	a		1	c		c	Sarmali	1754			
	c	b		c		c	a	a		c	c		c		c	c	Dhekia	1755			
	c	a		c		c	c	a		c	c		a	c	c	a	Parsa	1756			
c	c	c	c	c		c	a	a		c	c		b	c			Jhabri	1757			
	c	b		c		c	b	a	a	c	b	c	b	c	b	c	Karru	1758			
	c	b		c		c	c	a		c	c		c	c	c	a	Sirkadi	1759			
	c	c		c		c	a	a		c							Hurumda	1760			
c	c	c		c		c	c			c	c	c	c	c		c	Jilling	1761			
c	c	c		c		c	c	a	a	c	c	c	c	c	c	c	Gorait Sakra	1762			
		a		c		c	c	a		c	c		c	c			Gandhudi	1763			
			c	c		c	c	1	c	c	c	c	c	c			Birgram	1764			
	c	a		c		c	b		1	c	c		1	c	1		Sindri	1765			
c	c	b		c				a		c	1	a					Dabha	1766			
	c	c		c			b	a		c	c		c	c			Tarang	1767			
c	c	c	c	c			b	a		c	c			c			Nishchintpur	1768			
						c	c	b	b	c	c			c			Uttamdi Alias Rengtudi	1769			
						c	c	a	a	c	c		a	c			Bhursu	1770			
c	c	c		b		c	1	1	c	c	c	c	c	b	c	c	Koreng	1771			
						c	b	a	c	c	c	c	a	c			Ukada	1772			
						c	c	1	c	c	a	2	2	c			Burda	1773			
c	c	c	c	c		c	c	c	c	c	c	c	c	c	c	c	Dungridi	1774			
c	c	c	c	c		c	c	c	c	c	c	c	c	c	c	c	Susnidi	1775			
c	c	c	c	c		c	c	c	c	c	c	c	c	c	c	c	Saramchaki	1776			
c	c	c	c	c		c	c	c	c	c	c	c	c	c	c	c	Babnijara	1777			
c	c	c	c	c		c	c	c	c	c	c	c	c	c	c	c	Pitidiri	1778			
						c	c	c	c	c	c	c	c	c	c	c	Kushumtikri	1779			
c	c	c	c	c		c	c	c	c	c	c	c	c	c	c	c	Hesadi	1780			
c	c	c		c		c	c	b	c	c				c	c		Saharjuri	1781			
c	c	c	c	c		c	b	b	c	c	c	c	c	c	c	c	Bongada	1782			
c	c	c	c			c	b	b	c	c	c	c	c	c	c	c	Sonahara	1783			
						c	c	b	c	c	c	c	c	c	c	c	Kalha	1784			
c	c	c				c	b	b	c	b	c	c	c	c	c	b	Bhunighra	1785			
																	Telia Bhasa	1786			
c	c	c	c	c		c	c	b	c	c	c	c	c	c	c	c	Saldi	1787			
						c	c										Bhitpani	1788			
						c	c	b	c	c		c	c		c		Alkusi	1789			

Serial Number	Name of Village	Number of Non-Government Medical Amenities available.							Availability of drinking water - Yes / No							
		Charitable non Govt. hospital/Nursing home.	Medical practitioner with MBBS Degree	Medical practitioner with other degree	Medical practitioner with no degree	Traditional practitioner and faith healer .	Medicine Shop	Others	Tap water (Treated/Untreated)	Well water (Covered / Uncovered well)	Hand Pump	Tube wells / Bore well	Spring	River / Canal	Tank / Pond / Lake	Others
1	2	32	33	34	35	36	37	38	39	40	41	42	43	44	45	46
1748	Serengdi	0	0	1	0	1	0	0	No	Yes	Yes	No	No	No	Yes	No
1749	Nayandi															
1750	Churki	0	0	0	1	0	0	0	No	Yes	Yes	No	No	Yes	Yes	No
1751	Gobindadi	0	0	0	0	0	0	0	No	Yes	Yes	No	No	No	Yes	No
1752	Kushaldi	0	0	0	3	0	1	0	No	Yes	Yes	No	No	No	Yes	No
1753	Relakurra	0	0	0	2	0	0	1	No	Yes	Yes	No	No	No	No	No
1754	Sarmali	0	0	1	0	0	1	0	No	Yes	Yes	No	No	No	Yes	No
1755	Dhekia	0	0	1	2	0	0	0	No	Yes	Yes	No	No	Yes	Yes	No
1756	Parsa	0	0	1	0	0	0	0	No	Yes	Yes	No	No	No	Yes	No
1757	Jhabri	0	0	0	0	0	1	0	No	Yes	Yes	No	No	Yes	Yes	No
1758	Karru	0	0	0	2	0	1	0	No	Yes	Yes	No	No	Yes	Yes	No
1759	Sirkadi	0	0	0	3	0	0	0	No	Yes	Yes	No	No	No	Yes	No
1760	Hurumda	0	0	0	0	0	0	0	No	No	Yes	No	No	No	Yes	No
1761	Jilling	0	0	0	0	0	0	0	No	Yes	No	No	No	No	Yes	No
1762	Gorait Sakra	0	0	0	0	0	0	0	No	Yes	Yes	No	No	No	Yes	No
1763	Gandhudi	0	0	0	2	1	0	0	No	Yes	Yes	No	No	Yes	Yes	No
1764	Birgram	0	0	0	6	0	0	0	No	Yes	Yes	No	No	No	Yes	No
1765	Sindri	0	0	0	3	0	0	0	No	Yes	Yes	No	No	No	Yes	No
1766	Dabha	0	0	0	0	0	0	0	No	Yes	Yes	No	No	No	Yes	No
1767	Tarang	0	0	0	5	1	0	0	No	Yes	Yes	No	No	No	Yes	No
1768	Nishchintpur	0	0	0	0	0	0	0	No	Yes	Yes	No	No	Yes	No	No
1769	Uttamdi Alias Rengtudi	0	0	0	0	0	0	0	No	No	No	Yes	No	Yes	Yes	No
1770	Bhursu	0	0	1	0	0	0	0	No	Yes	Yes	No	No	Yes	Yes	No
1771	Koreng	0	0	0	0	2	1	0	No	Yes	No	No	No	Yes	Yes	No
1772	Ukada	0	0	0	1	0	0	0	No	Yes	Yes	No	No	No	Yes	No
1773	Burda	0	0	0	0	0	0	0	No	Yes	Yes	No	No	Yes	Yes	No
1774	Dungridi	0	0	0	0	0	0	0	No	Yes	No	No	No	No	No	No
1775	Susnidi	0	0	0	0	0	0	0	No	Yes	Yes	No	No	No	No	No
1776	Saramchaki	0	0	0	0	0	0	0	No	Yes	Yes	No	No	No	No	No
1777	Babnijara	0	0	0	0	0	0	0	No	Yes	No	No	No	No	No	No
1778	Pitidiri	0	0	0	0	0	0	0	No	Yes	No	No	No	Yes	No	No
1779	Kushumtikri	0	0	0	0	0	0	0	No	Yes	Yes	No	No	No	Yes	No
1780	Hesadi	0	0	0	0	0	0	0	No	Yes	Yes	No	No	Yes	No	No
1781	Saharjuri	0	0	0	0	0	0	0	No	Yes	No	No	No	Yes	Yes	No
1782	Bongada	0	0	0	0	0	0	0	No	Yes	No	No	No	Yes	Yes	No
1783	Sonahara	0	0	0	0	0	0	0	No	Yes	No	No	No	No	Yes	No
1784	Kalha	0	0	0	0	0	0	0	No	Yes	Yes	No	No	Yes	No	No
1785	Bhumighra	0	0	0	0	0	0	0	No	No	Yes	No	No	No	No	No
1786	Telia Bhasa	0	0	0	0	0	0	0	No	Yes	Yes	No	No	No	Yes	No
1787	Saldi	0	0	0	0	0	0	0	No	Yes	Yes	No	No	No	No	No
1788	Bhitpani	0	0	0	0	0	0	0	No	Yes	Yes	No	No	No	Yes	No
1789	Alkusi	0	0	0	0	0	0	0	No	Yes	No	No	No	Yes	No	No

Availability of toilet & others Yes / No				Communication and transport facilities (If amenities available code -Yes is given except for Village Pin Code ,If not available within the village , the distance range code viz; a for < 5 Kms, b for 5-10 Kms and c for 10+ kms of nearest place where facility is available is given).									
Community toilet including bath.	Community toilet excluding bath.	Rural sanitary mart or sanitary hardware outlet available near the village.	Community bio- gas or recycle of waste for productive use.	Post office(PO)	Sub post office (SPO)	Post & Telegraph office (P&TO)	Village Pin Code	Telephones (Land lines)	Public call office (PCO)	Mobile phone coverage	Name of Village	Serial Number	
47	48	49	50	51	52	53	54	55	56	57	2	1	
No	No	No	No	c	a	c		c	b	Yes	Serengdi	1748	
											Nayandi	1749	
No	No	No	No	c	a	c	723152	a	c	Yes	Churki	1750	
No	No	No	No	c	a	c	723152	c	c	Yes	Gobindadi	1751	
No	No	No	No	c	Yes	c	723152	c	c	Yes	Kushaldi	1752	
No	No	No	No	c	Yes	c	723212	a	b	Yes	Relakurra	1753	
No	No	No	No	c	a	c	723212	c	c	Yes	Sarmali	1754	
No	No	No	No	c	a	c	723152	a	b	c	Dhekia	1755	
No	No	No	No	c	a	c	723152	c	b	Yes	Parsa	1756	
No	No	No	No	c	a	c	723152	c	b	c	Jhabri	1757	
No	No	No	No	b	b	c	723152	b	b	Yes	Karru	1758	
No	No	No	No	c	a	c	723152	a	b	b	Sirkadi	1759	
No	No	Yes	No	c	Yes	c	723152	c	c	Yes	Hurumda	1760	
No	No	No	No	c	a	c	723152	c	b	Yes	Jilling	1761	
No	No	No	No	c	a	c	723152	c	b	Yes	Gorait Sakra	1762	
No	No	No	No	c	a	c	723152	a	b	Yes	Gandhudi	1763	
No	No	No	No	b	Yes	b	723152	a	b	Yes	Birgram	1764	
No	No	No	No	b	Yes	c	723152	a	c	Yes	Sindri	1765	
No	No	No	No	a	Yes	c	723152	a	c	Yes	Dabha	1766	
No	No	No	No	b	a	c	723212	b	b	Yes	Tarang	1767	
No	No	No	No	a	b	c	723152	b	b	Yes	Nishchintpur	1768	
No	No	No	No	c	Yes	c	723152	b	b	Yes	Uttamdi Alias Rengtudi	1769	
No	No	Yes	No	c	a	c	723152	a	b	Yes	Bhursu	1770	
No	No	No	No	b	Yes	c	723152	b	b	Yes	Koreng	1771	
No	No	No	No	b	a	c	723152	a	b	Yes	Ukada	1772	
No	No	No	No	c	Yes	c	723152	c	Yes	Yes	Burda	1773	
No	No	No	No	c	c	c	723152	c	b	c	Dungridi	1774	
No	No	No	No	c	c	c	723152	c	b	c	Susnidi	1775	
No	No	No	No	c	c	c	723152	c	b	c	Saramchaki	1776	
No	No	No	No	c	c	c	723152	c	b	c	Babnijara	1777	
No	No	No	No	c	b	c	723152	b	b	c	Pitidiri	1778	
No	No	No	No	c	b	c	723152	c	b	c	Kushumtikri	1779	
No	No	No	No	c	Yes	c	723152	c	b	c	Hesadi	1780	
No	No	No	No	c	Yes	c	723152	b	b	Yes	Saharjuri	1781	
No	No	No	No	a	a	c	723152	c	b	b	Bongada	1782	
No	No	No	No	a	a	c	723152	c	b	b	Sonahara	1783	
No	No	No	No	c	a	c	723152	c	b	b	Kalha	1784	
No	No	No	No	b	a	b	723152	b	c	b	Bhunighra	1785	
No	No	No	No	c	b	c	723152	c	b	c	Telia Bhasa	1786	
No	No	No	No	c	b	c	723152	c	b	b	Saldi	1787	
No	No	No	No	c	b	c	723152	c	b	c	Bhitpani	1788	
No	No	No	No	c	b	c	723152	c	b	c	Alkusi	1789	

Communication and transport facilities (If amenities available code -Yes is given except for Village Pin Code ,If not available within the village , the distance range code viz; a for < 5 Kms, b for 5-10 Kms and c for 10+ kms of nearest place where facility is available is given).													Village connected to highway (If amenities available code viz; a for < 5 Kms, b for 5-10 Kms and c for 10+ kms of nearest place where facility is available is given).			
Serial Number	Name of Village	Internet cafes/ Common service centre (CSC)	Private courier facility	Bus service (Public & Private)	Railway stations	Auto/Modified Autos	Taxis and Vans	Tractors	Cycle-pulled rickshaws(Manual & Machine driven)	Carts driven by animals	Sea /River ferry service	Connected to national highway(NH)	Connected to state highway(SH)	Connected to major district road (MDR)	Connected to others district road	Pucca roads
1	2	58	59	60	61	62	63	64	65	66	67	68	69	70	71	72
1748	Serengdi	c	c	a	c	c	c	a	a	Yes	c	c	c	a	a	b
1749	Nayandi															
1750	Churki	b	b	b	c	c	a	a	Yes	Yes	c	c	a	a		a
1751	Gobindadi	c	c	a	c	a	a	Yes	c	Yes	c	c	c			a
1752	Kushaldi	c	c	Yes	b	c	Yes	Yes	c	Yes	c	c	Yes			Yes
1753	Relakurra	c	c	Yes	b	a	Yes	Yes	Yes	Yes	c	c	Yes		c	Yes
1754	Sarmali	c	c	Yes	a	Yes	Yes	Yes	Yes	Yes	c	c	a	a	Yes	Yes
1755	Dhekia	Yes	Yes	a	b	a	a	Yes	a	Yes	c	c	a	a	a	a
1756	Parsa	c	c	a	b	a	a	a	Yes	Yes	c	c	c	c	a	a
1757	Jhabri	c	c	a	c	c	a	a	Yes	Yes	c	c	b			b
1758	Karru	b	c	a	b	c	c	b	b	b	c	c	b	a	Yes	a
1759	Sirkadi	c	c	a	b	a	a	a	c	Yes	c	c	b	a	a	a
1760	Hurumda	c	c	a	b	c	a	Yes	b	Yes	c	c	b	a	a	a
1761	Jilling	c	c	b	b	c	c	a	Yes	Yes	c	c	c	c	c	b
1762	Gorait Sakra	c	c	b	b	c	c	a	Yes	Yes	c	c	c	c	c	b
1763	Gandhudi	c	c	a	c	Yes	Yes	Yes	a	Yes	c	c			Yes	a
1764	Birgram	b	c	Yes	c	b	b	b	b	Yes	c	c	b	c	Yes	a
1765	Sindri	b	b	Yes	b	Yes	Yes	Yes	b	Yes	c	c	b	a	a	a
1766	Dabha	b	c	Yes	c	c	a	a	Yes	Yes	c		Yes		b	b
1767	Tarang	b	b	Yes	c	b	Yes	a	Yes	Yes	c	c	Yes		Yes	Yes
1768	Nishchintpur	b	b	a	c	b	a	b	b	Yes	c	c	Yes	a	a	a
1769	Uttamdi Alias Rengtudi	c	c	b	b	c	a	a	c	Yes	c	c	c	b	a	a
1770	Bhursu	a	c	a	b	Yes	Yes	Yes	a	Yes	c	c	Yes	a	a	a
1771	Koreng	b	b	Yes	b	Yes	Yes	Yes	b	Yes	c		Yes		Yes	Yes
1772	Ukada	b	b	a	b	b	b	a	Yes	Yes	c	c	a	a	a	a
1773	Burda	Yes	c	Yes	c	Yes	Yes	Yes	Yes	Yes	Yes	c			Yes	a
1774	Dungridi	c	c	b	c	c	c	c	c	Yes	c	c	c	c	c	b
1775	Susnidi	c	c	b	c	c	c	c	c	Yes	c	c	c	c	c	b
1776	Saramchaki	c	c	b	c	c	c	c	c	Yes	c	c	c	c	c	b
1777	Babnijara	c	c	b	c	c	c	c	c	a	c	c	c	c	c	b
1778	Pitidiri	c	c	b	c	c	c	c	c	Yes	c	c	c	c	c	Yes
1779	Kushumtikri	c	c	b	c	b	a	c	b	b	c	c	c	c	c	a
1780	Hesadi	c	c	a	c	c	b	c	b	Yes	c	c	c			b
1781	Saharjuri	c	c	a	c	c	a	c	c	Yes	c	c	c	c	b	b
1782	Bongada	c	c	a	c	c	b	c	c	Yes	c	c	c	c	b	b
1783	Sonahara	c	c	b	c	c	a	c	c	Yes	c	c	c	c	b	b
1784	Kalha	b	c	b	c	c	b	c	c	Yes	c	c	c	c	c	a
1785	Bhunighra	b	b	b	c	b	b	b	b	Yes	c	c	b	b		b
1786	Telia Bhasa	c	c	b	c	b	a	c	c	b	c	c	c	c	c	b
1787	Saldi	c	c	b	c	c	b	b	c	a	c	c	c	b	b	b
1788	Bhitpani	c	c	b	c	a	a	c	c	b	c	c	c	c	c	a
1789	Alkusi	b	c	b	c	c	c	c	c	Yes	c	c	c	a	a	b

ys,village roads, banks & credit societies :-Yes is given, If not available within the code viz; a for <5 Kms, b for 5-10 Kms place where facility is available is given).													Availability of miscellaneous facilities (If amenities available code -Yes is given, If not available within the village , the distance range code viz; a for < 5 Kms, b for 5-10 Kms and c for 10+ kms of nearest place where facility is available is given).			
73	74	75	76	77	78	79	80	81	82	83	84	85	86	87	Name of Village	Serial Number
Yes			Yes	b	c	c	Yes	a	c	a	b	c	Yes	Yes	Serengdi	1748
															Nayandi	1749
Yes		Yes	c	c	b	Yes	Yes	c	Yes	Yes	Yes	Yes	Yes	Yes	Churki	1750
Yes				c	b	Yes	Yes	c	b	Yes	c	Yes	Yes	Yes	Gobindadi	1751
Yes	Yes		a	c	c	Yes	Yes	c	Yes	c	Yes	Yes	Yes	Yes	Kushaldi	1752
Yes	Yes		b	c	c	Yes	a	c	Yes	b	c	Yes	Yes	Yes	Relakurra	1753
Yes	c	Yes	b	c	c	Yes	a	c	Yes	c	a	Yes	Yes	Yes	Sarmali	1754
Yes	c	Yes	b	c	c	Yes	Yes	c	a	c	Yes	Yes	Yes	Yes	Dhekia	1755
Yes		Yes	b	c	c	Yes	Yes	c	a	Yes	c	Yes	Yes	Yes	Parsa	1756
Yes	Yes	Yes	c	c	c	a	a	c	b	Yes	c	Yes	Yes	Yes	Jhabri	1757
Yes	Yes		b	c	b	Yes	Yes	c	a	Yes	Yes	Yes	Yes	Yes	Karru	1758
Yes		Yes	c	c	c	Yes	b	c	b	Yes	c	Yes	Yes	Yes	Sirkadi	1759
Yes			c	c	c	Yes	Yes	b	a	b	a	Yes	Yes	Yes	Hurumda	1760
Yes			c	c	c	Yes	b	c	Yes	Yes	c	Yes	Yes	Yes	Jilling	1761
Yes		Yes	b	c	c	Yes	a	c	a	Yes	c	a	Yes	Yes	Gorait Sakra	1762
Yes			c	c	c	Yes	Yes	c	a	Yes	c	Yes	Yes	Yes	Gandhudi	1763
Yes	a	b	b	c	c	Yes	Yes	c	Yes	Yes	Yes	Yes	Yes	Yes	Birgram	1764
Yes	Yes	b	b	c	c	Yes	Yes	c	Yes	c	Yes	Yes	Yes	Yes	Sindri	1765
Yes			a	c	c	Yes	Yes	c	Yes	Yes	b	a	Yes	Yes	Dabha	1766
Yes	Yes		b	c	c	Yes	Yes	c	Yes	c	Yes	Yes	Yes	Yes	Tarang	1767
Yes		Yes	b	c	c	Yes	a	c	a	c	Yes	Yes	Yes	Yes	Nishchintpur	1768
Yes		Yes	b	c	c	Yes	a	b	b	Yes	Yes	Yes	Yes	Yes	Uttamdi Alias Rengtudi	1769
Yes			a	c	c	Yes	Yes	c	a	c	c	Yes	Yes	Yes	Bhursu	1770
Yes	Yes		a	c	c	Yes	Yes	b	a	c	b	Yes	Yes	Yes	Koreng	1771
Yes	Yes	Yes	Yes	Yes	c	Yes	Yes	c	Yes	Yes	Yes	Yes	Yes	Yes	Ukada	1772
a			c	c	c	Yes	c	c	b	c	c	a	c		Dungridi	1774
a			c	c	c	Yes	c	c	b	c	c	Yes	Yes		Susnidi	1775
a			c	c	c	Yes	c	c	b	c	c	Yes	Yes		Saramchaki	1776
a			c	c	c	Yes	c	c	b	c	c	a	Yes		Babnijara	1777
Yes			c	c	c	Yes	b	c	c	c	Yes	Yes	Yes		Pitidiri	1778
Yes	c	c	Yes	c	c	Yes	Yes	c	c	c	b	a	Yes		Kushumtikri	1779
Yes		Yes	Yes	c	c	Yes	b	c	c	Yes	c	Yes	Yes		Hesadi	1780
Yes		Yes	c	c	c	Yes	Yes	c	c	Yes	Yes	Yes	Yes		Saharjuri	1781
a		Yes	c	c	c	Yes	a	c	c	c	b	Yes	Yes		Bongada	1782
a		Yes	c	c	c	Yes	a	c	c	c	b	Yes	Yes		Sonahara	1783
a		Yes	c	c	c	Yes	a	c	c	c	a	a	c		Kalha	1784
Yes		Yes	b	c	c	Yes	a	c	b	c	a	Yes	Yes		Bhunighra	1785
Yes	c	c	Yes	c	c	Yes	Yes	c	c	c	Yes	Yes	Yes		Telia Bhasa	1786
b			c	c	c	Yes	b	c	b	c	c	a	Yes		Saldi	1787
Yes	c	c	Yes	c	c	Yes	Yes	c	c	c	b	Yes	Yes		Bhitpani	1788
Yes		Yes	c	c	c	Yes	b	c	c	c	b	a	Yes		Alkusi	1789

Availability of miscellaneous facilities (If amenities available code -Yes is given, If not available within the village , the distance range code viz; a for < 5 Kms, b for 5-10 Kms and c for 10+ kms of nearest place where facility is available is given).												Availability of electricity (Yes/No)			
Serial Number	Name of Village	ASHA (Accredited Social Health Activist)	Community centre with/without TV	Sports Field,	Sports Club / Recreation Centre	Cinema / Video Hall	Public Library	Public Reading Room	Newspaper Supply	Assembly Polling station	Birth & Death Registration Office	Power Supply for Domestic Use (ED)	Power Supply for Agricultural Use (EAG)	Power Supply for Commercial Use (EC)	Power Supply for All Uses (EA)
1	2	88	89	90	91	92	93	94	95	96	97	98	99	100	101
1748	Serengdi	Yes	Yes	Yes	Yes	c	b	b	a	a	a	Yes	No	No	No
1749	Nayandi														
1750	Churki	Yes	Yes	Yes	Yes	Yes	Yes	Yes	Yes	Yes	Yes	Yes	Yes	Yes	Yes
1751	Gobindadi	Yes	Yes	a	Yes	c	b	Yes	Yes	b	b	Yes	No	No	No
1752	Kushaldi	Yes	Yes	Yes	a	c	b	a	Yes	Yes	a	Yes	No	No	No
1753	Relakurra	Yes	Yes	Yes	Yes	Yes	Yes	Yes	Yes	Yes	a	Yes	No	No	No
1754	Sarmali	a	a	Yes	Yes	Yes	a	a	Yes	a	a	Yes	No	Yes	No
1755	Dhekia	a	a	a	a	a	a	Yes	Yes	Yes	a	Yes	No	Yes	No
1756	Parsa	Yes	Yes	Yes	Yes	Yes	a	a	Yes	a	Yes	Yes	No	No	No
1757	Jhabri	a	Yes	b	Yes	c	b	b	Yes	Yes	b	Yes	No	No	No
1758	Karru	a	a	a	Yes	Yes	Yes	a	a	Yes	Yes	Yes	No	No	No
1759	Sirkadi	a	Yes	b	c	c	b	b	b	Yes	b	Yes	No	No	No
1760	Hurumda	Yes	c	b	Yes	c	Yes	b	b	Yes	a	Yes	No	Yes	No
1761	Jilling	Yes	Yes	Yes	Yes	c	b	Yes	c	Yes	b	Yes	No	No	No
1762	Gorait Sakra	a	Yes	Yes	Yes	c	b	Yes	c	Yes	b	Yes	No	No	No
1763	Gandhudi	Yes	c	Yes	Yes	a	c	c	a	Yes	a	Yes	No	No	No
1764	Birgram	Yes	Yes	Yes	Yes	b	b	b	b	Yes	Yes	Yes	No	No	No
1765	Sindri	Yes	Yes	a	Yes	b	Yes	Yes	Yes	Yes	Yes	Yes	No	No	No
1766	Dabha	Yes	Yes	a	b	b	Yes	Yes	Yes	Yes	b	Yes	No	Yes	No
1767	Tarang	Yes	Yes	Yes	Yes	b	a	Yes	Yes	Yes	a	Yes	No	No	No
1768	Nishchintpur	a	Yes	Yes	Yes	b	b	Yes	Yes	a	b	Yes	No	No	No
1769	Uttamdi Alias Rengtudi	Yes	Yes	Yes	Yes	c	a	a	b	a	a	Yes	No	No	No
1770	Bhursu	Yes	c	a	a	a	a	a	a	Yes	b	Yes	No	Yes	No
1771	Koreng	b	Yes	a	Yes	b	b	b	Yes	Yes	b	Yes	No	Yes	No
1772	Ukada	Yes	Yes	a	a	c	a	Yes	a	Yes	a	Yes	No	No	No
1773	Burda	Yes	Yes	Yes	Yes	Yes	Yes	Yes	Yes	Yes	a	Yes	No	Yes	No
1774	Dungridi	c	c	c	c	c	c	Yes	c	c	c	Yes	No	No	No
1775	Susnidi	c	c	c	c	c	c	Yes	c	c	c	Yes	No	No	No
1776	Saramchaki	c	c	c	c	c	c	Yes	c	c	c	Yes	No	No	No
1777	Babnijara	c	c	c	c	c	c	Yes	c	c	c	Yes	No	No	No
1778	Pitidiri	c	c	c	c	c	c	c	c	c	b	Yes	No	No	No
1779	Kushumtikri	Yes	Yes	c	Yes	c	c	Yes	c	a	b	Yes	No	No	No
1780	Hesadi	Yes	Yes	c	c	c	c	c	c	Yes	Yes	Yes	No	No	No
1781	Saharjuri	Yes	b	b	b	c	b	Yes	b	Yes	Yes	Yes	No	No	No
1782	Bongada	c	c	b	b	c	b	b	b	c	b	Yes	No	No	No
1783	Sonahara	c	c	b	b	c	b	b	b	c	b	Yes	No	No	No
1784	Kalha	c	c	b	b	c	b	b	b	a	a	Yes	No	No	No
1785	Bhunighra	b	c	b	b	c	b	b	b	Yes	a	Yes	No	No	No
1786	Telia Bhasa	Yes	Yes	c	Yes	c	c	Yes	c	Yes	b	Yes	No	No	No
1787	Saldi	c	c	b	c	c	b	Yes	b	c	b	Yes	No	No	No
1788	Bhitpani	Yes	Yes	c	Yes	c	c	Yes	c	a	b	Yes	No	No	No
1789	Alkusi	c	c	b	b	c	b	b	b	a	b	Yes	No	No	No

Nearest Town		Land Use							
		Area under different types of land use (in hectares rounded up to one decimal place)							
Name	Distance range code i.e. a for < 5 Kms, b for 5-10 Kms and c for 10+ kms .	Forests	Area under Non-agricultural Uses	Barren and Un-cultivable land	Permanent Pastures and Other Grazing Lands	Land Under Miscellaneous Tree Crops etc.	Culturable Waste Land	Name of Village	Serial Number
102	103	104	105	106	107	108	109	2	1
JHALDA	c	0	3.2	0	0	0	2.8	Serengdi	1748
		0	0	0	0	0	20.2	Nayandi	1749
JHALDA	c	0	11	0	0	0	11	Churki	1750
JHALDA	c	0	10	0	0	0	20.2	Gobindadi	1751
JHALDA	c	0	13.6	0	0	0	20.2	Kushaldi	1752
JALDHA	c	0	17.2	0	0	0	71.2	Relakurra	1753
JHALDA	c	0	4	0	0	0	4	Sarmali	1754
JHALDA	c	0	26.2	0	0	0	26.2	Dhekia	1755
JHALDA	c	0	0	0	0	0	1.8	Parsa	1756
JHALDA	c	0	6.4	0	0	0	6.4	Jhabri	1757
JHALDA	c	0	0	0	0	0	71.4	Karru	1758
JHALDA	c	0	10.5	0	0	0	31.4	Sirkadi	1759
JHALDA	c	0	10.8	0	0	0	4.1	Hurumda	1760
JHALDA	c	0	8.3	0	0	0	8.3	Jilling	1761
JHALDA	c	10.1	0	0	0	0	25.8	Gorait Sakra	1762
JHALDA	c	0	28.4	0	0	0	28.4	Gandhudi	1763
JHALDA	c	0	33.3	0	0	0	33.3	Birgram	1764
JHALDA	c	0	38.4	0	0	0	42.2	Sindri	1765
JHALDA	c	3.7	14.2	0	0	0	29.4	Dabha	1766
JHALDA	c	8.1	12.1	0	0	0	6.1	Tarang	1767
GHALDA	c	422.5	3.2	0	0	0	6.5	Nishchintpur	1768
JHALDA	c	0	9.7	0	0	0	20.2	Uttamdi Alias Rengtudi	1769
JHALDA	c	0	22.8	0	0	0	22.8	Bhursu	1770
JHALDA	c	0	11.3	0	0	0	21.3	Koreng	1771
JHALDA	c	6.6	10.1	0	0	0	51.8	Ukada	1772
JHALDA	c	1262.6	121.3	0	0	0	152.4	Burda	1773
BALARAMPUR	c	0.6	0	0	0	0	8.1	Dungridi	1774
BALARAMPUR	c	1.9	0	0	0	0	0	Susnidi	1775
BALARAMPUR	c	0.8	0	0	0	0	0	Saramchaki	1776
BALARAMPUR	c	3.4	0	0	0	0	0	Babnijara	1777
JHALDA	c	856.3	0.3	0	0	0	0	Pitidiri	1778
BALARAMPUR	c	54	3.2	0	0	0	0	Kushumtikri	1779
PURULIA	c	43.7	0	0	0	0	60.7	Hesadi	1780
BALARAMPUR	c	200.7	42.5	0	0	0	56.7	Saharjuri	1781
BALARAMPUR	c	156.3	4.4	0	0	0	172.8	Bongada	1782
BALARAMPUR	c	39.1	2	0	0	0	41.2	Sonahara	1783
BALARAMPUR	c	132.7	15.1	0	0	0	72.8	Kalha	1784
JHALTA	c	91.5	6.8	0	0	0	42.5	Bhunighra	1785
BALARAMPUR	c	96.4	4.4	0	0	0	0	Telia Bhasa	1786
BALARAMPUR	c	0.9	0	0	0	0	7.2	Saldi	1787
BALARAMPUR	c	99.5	5.2	0	0	0	0	Bhitpani	1788
BALARAMPUR	c	30.4	8.1	0	0	0	0	Alkusi	1789

Land Use												
Area under different types of land use (in hectares rounded up to one decimal place)								Area irrigated by source (in hectare).				
Serial Number	Name of Village	Fallow lands other than current fallows	Current Fallows	Net Area Sown	Total Irrigated Land Area	Total Un-irrigated Land Area	Canals (C)	Wells/Tube-wells(W/TW)	Tanks/Lakes(T/L)	Water Falls(WF)	Others(O)	
1	2	110	111	112	113	114	115	116	117	118	119	
1748	Serengdi	0	0	74.9	34.4	40.5	0	12	0	0	22.4	
1749	Nayandi	0	0	38.1	38.1	0	0	0	38.1	0	0	
1750	Churki	0	0	137.5	137.5	0	0	0	137.5	0	0	
1751	Gobindadi	0	0	176.6	44.9	131.6	0	0	44.9	0	0	
1752	Kushaldi	0	0	245	245	0	0	0	245	0	0	
1753	Relakurra	0	0	228	228	0	0	0	228	0	0	
1754	Sarmali	0	0	178.5	28.7	149.8	0	0	28.7	0	0	
1755	Dhekia	0	0	225.5	225.5	0	0	0	225.5	0	0	
1756	Parsa	0	0	169	169	0	0	0	169	0	0	
1757	Jhabri	0	0	65.6	65.6	0	0	0	65.6	0	0	
1758	Karru	0	0	444.6	12	432.6	0	0	12	0	0	
1759	Sirkadi	0	0	232.8	7.8	225	0	0	7.8	0	0	
1760	Hurumda	0	0	298.3	14.1	284.2	0	4.1	10	0	0	
1761	Jilling	0	0	134.8	14	120.7	0	0	14	0	0	
1762	Gorait Sakra	0	0	34.1	4.8	29.3	0	0	4.8	0	0	
1763	Gandhudi	0	0	313.5	20	293.4	0	0	20	0	0	
1764	Birgram	0	0	451.2	451.2	0	0	0	451.2	0	0	
1765	Sindri	0	0	532.5	32.1	500.4	0	0	32.1	0	0	
1766	Dabha	0	0	183.8	19.1	164.6	0	0	19.1	0	0	
1767	Tarang	0	0	207.2	16.1	191.1	12	4.1	0	0	0	
1768	Nishchintpur	0	0	176	15.6	160.4	0	0	15.6	0	0	
1769	Uttamdi Alias Rengtudi	0	0	74.5	74.5	0	0	0	74.5	0	0	
1770	Bhursu	0	0	318.3	318.3	0	0	0	318.3	0	0	
1771	Koreng	0	0	213.4	161.9	51.6	0	0	161.9	0	0	
1772	Ukada	0	0	518.7	518.7	0	0	0	518.7	0	0	
1773	Burda	0	0	547.4	283	264.4	263.5	19.5	0	0	0	
1774	Dungridi	0	0	69.8	14.6	55.2	0	0	14.6	0	0	
1775	Susnidi	0	0	51.5	10.1	41.4	0	0	10.1	0	0	
1776	Saramchaki	0	0	27.9	7.7	20.2	0	0	7.7	0	0	
1777	Babnijara	0	0	66.2	9.3	56.9	0	0	9.3	0	0	
1778	Pitidiri	0	0	54.3	32.4	22	0	0	32.4	0	0	
1779	Kushumtikri	0	0	31.9	18.6	13.2	0	0	18.6	0	0	
1780	Hesadi	0	0	390.2	20.6	369.6	0	0	20.6	0	0	
1781	Saharjuri	0	0	257.8	257.8	0	0	0	257.8	0	0	
1782	Bongada	0	0	254	4	250	0	0	4	0	0	
1783	Sonahara	0	0	26.5	1.9	24.6	0	0	1.9	0	0	
1784	Kalha	0	0	81.6	5.3	76.4	0	0	5.3	0	0	
1785	Bhunighra	0	0	201.6	6.1	195.6	0	0	6.1	0	0	
1786	Telia Bhasa	0	0	306	35.6	270.4	0	0	35.6	0	0	
1787	Saldi	0	0	59.9	59.9	0	0	0	59.9	0	0	
1788	Bhitpani	0	0	34.2	25.5	8.7	0	0	25.5	0	0	
1789	Alkusi	0	0	56.6	13.8	42.8	0	0	13.8	0	0	

Name of three most important commodities manufactured			Name of Village	Serial Number
First	Second	Third		
120	121	122	2	1

			Serengdi	1748
			Nayandi	1749
			Churki	1750
			Gobindadi	1751
			Kushaldi	1752
			Relakurra	1753
			Sarmali	1754
			Dhekia	1755
			Parsa	1756
			Jhabri	1757
Rice			Karru	1758
			Sirkadi	1759
			Hurumda	1760
			Jilling	1761
			Gorait Sakra	1762
			Gandhudi	1763
			Birgram	1764
			Sindri	1765
			Dabha	1766
			Tarang	1767
			Nishchintpur	1768
			Uttamdi Alias Rengtudi	1769
			Bhursu	1770
Biri			Koreng	1771
			Ukada	1772
			Burda	1773
			Dungridi	1774
			Susnidi	1775
			Saramchaki	1776
			Babnijara	1777
			Pitidiri	1778
			Kushumtikri	1779
			Hesadi	1780
			Saharjuri	1781
			Bongada	1782
			Sonahara	1783
			Kalha	1784
			Bhunighra	1785
			Telia Bhasa	1786
			Saldi	1787
			Bhitpani	1788
			Alkusi	1789

Census of India 2011
Amenities and Land use

Serial Number	Name of Village	Location code no.	Total area of the village (in hectares rounded up to one decimal place)	Total population (2011 census)	Number of households (2011 census)	Number of educational amenities available in village , the distance range code viz; a for 0-5 kms, b for 5-10 kms, c for 10+ kms of nearest place where facility is available							
						Pre-Primary school (PP)	Primary school (P)	Middle school (M)	Secondary School (S)	Senior Secondary school (SS)	Degree college of arts, science & commerce (ASC)	Engineering college(EC)	Medical college (MC)
1	2	3	4	5	6	7	8	9	10	11	12	13	14
1790	Kurupahar	331594	134.8	113	25	c	a	b	c	c	c	c	c
1791	Baredi	331595	579.5	1056	241	1	1	a	b	b	c	c	c
1792	Khiraibera	331596	58.7	442	91	1	1	a	b	a	c		
1793	Dhundhikhap	331597	82.2	304	51	1	a		1	b	b	c	c
1794	Chorda	331598	974.9	2568	546	2	1	a	a	a	c	c	
1795	Ghorabandha	331599	601	3274	713	4	4	b	b	b	c	c	c
1796	Ghaghra	331600	151	126	25	1	1		a	a	c		
1797	Sarakdi	331601	57.5	842	189	1	1			1	a	c	c
1798	Chano	331602	82.2	298	56	1	1		a	a	c		
1799	Pratappur	331603	92.3	629	119	1	1		a	a	c		
1800	Patardi	331604	105.2	1609	326	1	1			1	a	c	c
1801	Gobindapur	331605	108.5	3064	645	3	3		a	a	c		
1802	Madla	331606	410	3070	624	3	2		a	a	c		
1803	Shrabandi	331607	312	1091	214	1	1		b	b	c		
1804	Tantan	331608	125.4	451	90	1	1		1	b	b	c	
1805	Basudi	331609	83.4	352	85	1	1	a	b	b	c		
1806	Matiala	331610	204	180	56	2	1	b	b	b	c		
1807	Kudlung	331611	206	889	164	1	1	b	a	a	c		
1808	Barria	331612	1708.6	3982	837	3	2		1	a	a	c	c
1809	Gosaidi	331613	34.4	183	39	a			a	a	c	c	c
1810	Baghmundi	331614	1109.2	4035	817	4	3		3	3	3	c	c
1811	Ranga	331615	270.7	726	145	1	1		1	1	c	c	c
1812	Andhra Alias Hathinada	331616	394.6	724	145	2	2		a	c	c	c	
1813	Ajodhya	331617	1562.1	1648	327	3	3		2	2	2	c	c
1814	Kuchrirakha	331618	386.1	237	53	1	1	c	a	c	c	c	c
1815	Punia Shasan	331619	210	430	82	1	1	a	a	c	c	c	c
1816	Chhatni	331620	335.1	823	165	1	1		1	a	c		
1817	Lahadungri	331621	369.9	115	24	1	1	a	a	c	c	c	c
1818	Shilingda	331622	307.6	369	82	1	1	a	b	c	c	c	c
1819	Ushuldunri	331623	359.4	467	93	1	1		1	b	c	c	c
1820	Chhatrajara	331624	187	133	26	1	1	b	c	c	c	c	c
1821	Garur Jhama	331625	228.6	152	31	a	a		b	b	c	c	c
1822	Kalijharna	331626	210.8	68	16	a	a		b	b	c	c	
1823	Kamarjara	331627	315.2	0	0								
1824	Edelbera Alias Simulbera	331628	147.3	312	66	1	1	b	b	c	c		
1825	Gobaria	331629	503.8	9	2	a	a		b	b	c	c	
1826	Kudna	331630	961.1	1137	219	1	1	b	b	b	c	c	c
1827	Pardi	331631	971.2	683	144	2	2	c	a	c	c	c	
1828	Sukridobha	331632	434.2	68	16	b	a		b	b	b	c	c
1829	Ekra	331633	548	1575	274	1	1		1	b	b	c	1
1830	Tikartanr	331634	213.7	275	50	1	1	b	b	b	c	c	
1831	Sankupi	331635	749.1	2569	496	3	3		2	b	b	c	

- Village Directory

(As in 2009)

le. (If not available within the : < 5 Kms, b for 5-10 Kms and c cility is available is given).						Number of Medical Amenities available. (If not available within the village , the distance range code viz; a for < 5 Kms, b for 5-10 Kms and c for 10+ kms of nearest place where facility is available is given).						Name of Village	Serial Number					
Management institute (MI)	Polytechnic (Pt)	Vocational training school /ITI	Non-formal training centre (NFTC)	Special school for disabled (SSD)	Others (specify)	Community health centre (CHC)	Primary health centre (PHC)	Primary health sub centre (PHS)	Maternity and child welfare centre (MCW)	T.B. clinic (TBC)	Hospital-allopathic (HA)			Hospital-alternative medicine (HO)	Dispensary (D)	Veterinary hospital (VH)	Mobile health clinic (MHC)	Family welfare centre (FWC)
15	16	17	18	19	20	21	22	23	24	25	26	27	28	29	30	31	2	1
c	c	c	c	c		c	c	c	c	c	c	c	c	c	c	c	Kurupahar	1790
c	c	c	c	c		c	b	b	c	c	c	c	c	c	c	c	Baredi	1791
c	c	c	c	c		c	c	a	c	c	c	c	c	c	c	c	Khirabera	1792
c	c	c	c	c		b	b	a	c	c	b	b	c	b	b	b	Dhundhikhap	1793
c	c	c	c	c		c	b	1	c	c	c	c	c	c	c	c	Chorda	1794
c	c	c	c	c		b	1	b	c	b	b	1	b	c	c	c	Ghorabandha	1795
c	c	c	c	c		a	a		c	c	c	c	a	c	c	c	Ghaghra	1796
c	c	c	c	c		a	a		c	c	c	c	c	a	c	c	Sarakdi	1797
c	c	c	c	c		a	a		c	c	c	c	a	c	c	c	Chano	1798
c	c	c	c	c		a			c	c	c	c	c	c	c	c	Pratappur	1799
c	c	c	c	c		c		1	c	c	c	c	1	c	c	c	Patardi	1800
c	c	b	c	c		c	a	1	c	c	c	c	c	c	c	c	Gobindapur	1801
c	c	b	c	c		c	a	a	c	c	c	a	a	c	a	a	Madla	1802
c	c	b	b	c		c	b	b	c	b	c	b	b	b	b	b	Shrabandi	1803
c	c	b	b	c		c	b	a	c	c	c	c	c	c	c	c	Tantan	1804
c	c	b	b	c		b	b	a	b	c	b	b	b	c	c	c	Basudi	1805
c	c	b	b	c		c	b		c	c	c	c	c	c	c	c	Matiala	1806
c	c	b	b	c		a	a		a	a	a	a	a	a	a	a	Kudlung	1807
c	c	b	b	c		c	a	1	c	c	c	c	c	c	c	c	Barria	1808
c	c	c	c	c		a			c	c	c	c	c	c	c	c	Gosaidi	1809
c	c	c	c	1		c		1	c	c	c	c	3	c	c	c	Baghmundi	1810
c	c	c	c	c		b	a		c	c	c	c	c	c	c	c	Ranga	1811
c	c	c	c	c		1	1	1	c	1	c	c	c	c	c	c	Andhra Alias Hathinada	1812
c	c	c	c	c		1	1	1	c	1	c	c	c	c	c	c	Ajodhya	1813
c	c	c	c	c		c	a	a	c	c	a	c	a	c	c	c	Kuchrirakha	1814
c	c	c	c	c		c	a	a	c	c	a	c	a	c	c	c	Punia Shasan	1815
c	c	c	c	c		c	a	a	c	c	c	c	c	c	c	c	Chhatni	1816
c	c	c	c	c		c	a	a	c	c	a	c	a	c	c	c	Lahadungri	1817
c	c	c	c	c		c	b	b	c	c	c	c	c	c	c	c	Shilingda	1818
c	c	c	c	c		c	c	c	c	c	c	c	c	c	c	c	Ushuldunri	1819
c	c	c	c	c		c	c	c	c	c	c	c	c	c	c	c	Chhatrajara	1820
c	c	c	c	c		c	c	b	c	c	c	c	c	c	c	b	Garur Jhama	1821
c	c	c	c	c		c	b	c	c	c	c	c	c	c	c	b	Kalijharna	1822
c	c	c	c	c		c	b	c	c	c	c	c	c	c	c	b	Kamarjara	1823
c	c	c	c	c		c	b	c	c	c	c	c	c	c	b	b	Edelbera Alias Simulbera	1824
c	c	c	c	c		c	c	b	c	b	c	c	c	c	c	b	Gobarua	1825
c	c	c	c	c		c	b	b	b	c	b	b	c	c	b	b	Kudna	1826
c	c	c	c	c		c	c	c	c	c	c	c	c	c	c	c	Pardi	1827
c	b	c	c	c		c			c	c	c	c	c	c	c	c	Sukridobha	1828
c	b	c	c	c		b	b	c	c	b	c	b	b	c	c	c	Ekra	1829
c	b	c	c	c		b	a		c	c	c	c	c	c	c	c	Tikartanr	1830
c	a	c	c	c		c	b	a	c	c	c	c	b	c	c	c	Sankupi	1831

Serial Number	Name of Village	Number of Non-Government Medical Amenities available.							Availability of drinking water - Yes / No							
		Charitable non Govt. hospital/Nursing home.	Medical practitioner with MBBS Degree	Medical practitioner with other degree	Medical practitioner with no degree	Traditional practitioner and faith healer .	Medicine Shop	Others	Tap water (Treated/Untreated)	Well water (Covered / Uncovered well)	Hand Pump	Tube wells / Bore well	Spring	River / Canal	Tank / Pond / Lake	Others
1	2	32	33	34	35	36	37	38	39	40	41	42	43	44	45	46
1790	Kurupahar	0	0	0	0	0	0	0	No	Yes	Yes	No	No	No	No	No
1791	Baredi	0	0	0	0	0	0	0	No	Yes	Yes	No	No	No	No	No
1792	Khiraibera	0	0	0	0	0	0	0	No	No	Yes	No	No	No	No	No
1793	Dhundhikhap	0	0	0	0	0	0	0	No	Yes	Yes	No	No	No	Yes	No
1794	Chorda	0	0	0	0	0	1	0	No	Yes	Yes	No	No	Yes	Yes	No
1795	Ghorabandha	0	0	2	1	1	0	0	No	Yes	Yes	No	No	Yes	Yes	No
1796	Ghaghra	0	0	0	0	0	0	0	No	Yes	Yes	No	No	Yes	Yes	No
1797	Sarakdi	0	0	1	0	0	0	0	No	Yes	Yes	No	No	Yes	Yes	No
1798	Chano	0	0	0	0	0	0	0	No	Yes	Yes	No	No	No	Yes	No
1799	Pratappur	0	0	2	0	0	3	0	No	Yes	Yes	No	No	Yes	Yes	No
1800	Patardi	0	0	1	0	0	5	0	No	Yes	Yes	No	No	Yes	Yes	No
1801	Gobindapur	0	0	2	2	2	7	0	No	Yes	No	No	No	Yes	Yes	No
1802	Madla	0	0	0	0	0	0	0	No	Yes	Yes	No	No	Yes	Yes	No
1803	Shrabandi	0	0	0	0	0	0	0	No	Yes	Yes	No	No	Yes	Yes	No
1804	Tantan	0	0	0	0	0	0	0	No	Yes	Yes	No	No	Yes	Yes	Yes
1805	Basudi	0	0	0	0	0	0	0	No	Yes	Yes	No	No	Yes	Yes	No
1806	Matiala	0	0	0	0	0	0	0	No	No	Yes	No	No	Yes	Yes	No
1807	Kudlung	0	0	0	0	0	0	0	No	Yes	No	No	No	Yes	Yes	Yes
1808	Barria	0	0	0	0	0	7	0	Yes	Yes	Yes	No	No	Yes	Yes	No
1809	Gosaidi	0	0	0	0	0	0	0	No	Yes	Yes	No	No	Yes	Yes	No
1810	Baghmundi	0	0	0	0	0	0	0	Yes	Yes	Yes	No	No	Yes	Yes	No
1811	Ranga	0	0	0	0	0	0	0	No	Yes	Yes	No	No	No	No	No
1812	Andhra Alias Hathinada	0	0	0	0	0	0	0	No	No	No	No	No	No	No	No
1813	Ajodhya	0	0	0	0	0	0	0	No	Yes	Yes	No	No	No	No	No
1814	Kuchrirakha	0	0	0	0	0	0	0	No	Yes	Yes	No	No	No	Yes	No
1815	Punia Shasan	0	0	0	0	0	0	0	No	No	Yes	No	No	No	Yes	No
1816	Chhatni	0	0	0	0	0	0	0	No	Yes	Yes	No	No	No	Yes	No
1817	Lahadungri	0	0	0	0	0	0	0	No	Yes	No	No	No	No	Yes	No
1818	Shilingda	0	0	0	0	0	0	0	No	Yes	No	No	No	Yes	Yes	No
1819	Ushuldunri	0	0	0	0	0	0	0	No	Yes	No	No	No	No	No	No
1820	Chhatrajara	0	0	0	0	0	0	0	No	Yes	Yes	No	No	No	No	No
1821	Garur Jhama	0	0	0	0	0	0	0	No	Yes	No	No	No	Yes	Yes	No
1822	Kalijharna	0	0	0	0	0	0	0	No	Yes	Yes	No	No	No	Yes	No
1823	Kamarjara															
1824	Edelbera Alias Simulbera	0	0	0	0	0	0	0	No	Yes	Yes	No	No	No	Yes	No
1825	Gobaria	0	0	0	0	0	0	0	No	No	No	No	No	No	No	No
1826	Kudna	0	0	0	0	0	0	0	No	Yes	Yes	No	No	No	No	No
1827	Pardi	0	0	0	0	0	0	0	No	Yes	Yes	No	No	Yes	Yes	No
1828	Sukridobha	0	0	0	0	0	0	0	No	Yes	No	No	No	Yes	No	No
1829	Ekra	0	0	0	3	0	0	0	No	Yes	Yes	No	No	Yes	Yes	No
1830	Tikartanr	0	0	0	0	0	0	0	No	Yes	No	No	No	Yes	Yes	No
1831	Sankupi	0	0	1	1	0	0	0	No	Yes	Yes	No	No	No	Yes	No

Availability of toilet & others Yes / No				Communication and transport facilities (If amenities available code -Yes is given except for Village Pin Code ,If not available within the village , the distance range code viz; a for < 5 Kms, b for 5-10 Kms and c for 10+ kms of nearest place where facility is available is given).									
Community toilet including bath.	Community toilet excluding bath.	Rural sanitary mart or sanitary hardware outlet available near the village.	Community bio- gas or recycle of waste for productive use.	Post office(PO)	Sub post office (SPO)	Post & Telegraph office (P&TO)	Village Pin Code	Telephones (Land lines)	Public call office (PCO)	Mobile phone coverage	Name of Village	Serial Number	
47	48	49	50	51	52	53	54	55	56	57	2	1	
No	No	No	No	c	b	c	723152	c	b	b	Kurupahar	1790	
No	No	No	No	b	a	c	723201	b	b	Yes	Baredi	1791	
No	No	No	No	b	a	c	723152	a	b	b	Khirabera	1792	
No	No	No	No	a	b	c	723152	b	b	Yes	Dhundhikhap	1793	
No	No	No	No	a	Yes	c	723152	Yes	Yes	Yes	Chorda	1794	
No	No	No	No	a	a	c	723152	a	Yes	Yes	Ghorabandha	1795	
No	No	No	No	a	a	c	723152	a	b	Yes	Ghaghra	1796	
No	No	No	No	a	a	c	723152	Yes	Yes	Yes	Sarakdi	1797	
No	No	No	No	a	a	c	723152	a	c	Yes	Chano	1798	
No	No	No	No	a	a	c	723143	Yes	Yes	Yes	Pratappur	1799	
No	No	No	No	a	Yes	c	723152	Yes	c	Yes	Patardi	1800	
No	No	No	No	Yes	Yes	Yes	723143	Yes	Yes	Yes	Gobindapur	1801	
No	No	Yes	No	a	Yes	c	723152	a	Yes	Yes	Madla	1802	
No	No	No	No	b	a	b	723152	b	c	b	Shrabandi	1803	
No	No	Yes	No	b	a	c	723201	b	b	Yes	Tantan	1804	
No	No	No	No	b	a	c	723143	a	c	Yes	Basudi	1805	
No	No	No	No	b	a	c	723152	b	b	Yes	Matiala	1806	
No	No	No	No	a	a	c	723143	a	c	Yes	Kudlung	1807	
No	No	No	No	Yes	Yes	c	723152	Yes	Yes	Yes	Barria	1808	
No	No	No	No	a	Yes	c	723152	Yes	c	Yes	Gosaidi	1809	
No	No	No	No	Yes		c	723152	Yes	Yes	Yes	Baghmundi	1810	
No	No	No	No	b	Yes	b	723152	b	b	b	Ranga	1811	
No	No	No	No	c	a	c	723152	c	b	b	Andhra Alias Hathinada	1812	
No	No	No	No	c	c	c	723152	b	b	Yes	Ajodhya	1813	
No	No	No	No	c	a	c	723152	c	b	a	Kuchrirakha	1814	
No	No	No	No	c	a	c	723152	c	b	a	Punia Shasan	1815	
No	No	No	No	c	a	c	723152	c	b	a	Chhatni	1816	
No	No	No	No	c	a	c	723152	c	b	Yes	Lahadungri	1817	
No	No	No	No	c	Yes	Yes	723152	b	b	b	Shilingda	1818	
No	No	No	No	c	b	c	723152	c	b	c	Ushuldunri	1819	
No	No	No	No	c	c	c	723152	c	b	c	Chhatrajara	1820	
No	No	No	No	b	c	c	723152	c	b	c	Garur Jhama	1821	
No	No	No	No	b	c	c	723152	c	b	b	Kalijharna	1822	
											Kamarjara	1823	
No	No	No	No	b	c	c	723152	c	b	Yes	Edelbera Alias Simulbera	1824	
No	No	No	No	b	c	c	723152	c	b	a	Gobarua	1825	
No	No	No	No	b	a	c	723152	b	b	Yes	Kudna	1826	
No	No	No	No	Yes	Yes	c	723152	a	Yes	b	Pardi	1827	
No	No	No	No	b	a	c	723143	a	b	b	Sukridobha	1828	
No	No	No	No	b	Yes	c	723143	b	c	Yes	Ekra	1829	
No	No	No	No	b	a	c	723152	a	b	b	Tikartanr	1830	
No	No	No	No	a	b	c	723152	Yes	b	Yes	Sankupi	1831	

Communication and transport facilities (If amenities available code -Yes is given except for Village Pin Code ,If not available within the village , the distance range code viz; a for < 5 Kms, b for 5-10 Kms and c for 10+ kms of nearest place where facility is available is given).													Village connected to highway (If amenities available code viz; a for < 5 Kms, b for 5-10 Kms and c for 10+ kms of nearest place where facility is available is given).			
Serial Number	Name of Village	Internet cafes/ Common service centre (CSC)	Private courier facility	Bus service (Public & Private)	Railway stations	Auto/Modified Autos	Taxis and Vans	Tractors	Cycle-pulled rickshaws(Manual & Machine driven)	Carts driven by animals	Sea /River ferry service	Connected to national highway(NH)	Connected to state highway(SH)	Connected to major district road (MDR)	Connected to others district road	Pucca roads
1	2	58	59	60	61	62	63	64	65	66	67	68	69	70	71	72
1790	Kurupahar	c	c	b	c	c	b	c	c	a	c	c	c	c	c	a
1791	Baredi	b	b	a	c	b	a	a	c	Yes	c	c	c	a	Yes	a
1792	Khirabera	b	b	b	c	a	a	a	Yes	c	c	c	c	b	a	a
1793	Dhundhikhap	b	b	Yes	c	b	Yes	a	Yes	Yes	c	c	Yes		Yes	a
1794	Chorda	a	a	Yes	c	Yes	Yes	Yes	c	Yes	c	c	Yes		Yes	Yes
1795	Ghorabandha	b	c	Yes	c	b	Yes	Yes	b	Yes	c	c	c	a	a	Yes
1796	Ghaghra	a	a	a	c	b	a	a	Yes	Yes	c	c	a			a
1797	Sarakdi	a	a	Yes	c	a	Yes	Yes	c	Yes	c	c	Yes		Yes	Yes
1798	Chano	a	a	a	c	b	a	a	Yes	Yes	c	c	a			a
1799	Pratappur	Yes	Yes	Yes	c	Yes	Yes	Yes	c	Yes	c	c	Yes		Yes	Yes
1800	Patardi	a	a	a	c	a	a	Yes	c	Yes	c	c	a		Yes	a
1801	Gobindapur	b	b	Yes	Yes	Yes	Yes	Yes	Yes	Yes	c		Yes		Yes	a
1802	Madla	b	c	Yes	c	Yes	Yes	Yes	Yes	Yes	c	c				a
1803	Shrabandi	b	b	a	c	b	b	b	b	Yes	c	c			b	b
1804	Tantan	b	b	a	c	b	a	a	Yes	Yes	c	c	a	a	a	a
1805	Basudi	b	b	Yes	c	b	b	a	a	Yes	c	c			b	Yes
1806	Matiala	b	b	Yes	c	b	a	a	Yes	c	c	c	Yes			Yes
1807	Kudlung	a	b	Yes	c	a	a	Yes	Yes	Yes	Yes	c	Yes	a		a
1808	Barria	a	a	a	c	a	a	a	a	Yes	c	c	c	a	c	a
1809	Gosaiddi	a	a	a	c	b	a	a	c	Yes	c	c	a		Yes	Yes
1810	Baghmundi	Yes	Yes	Yes	c	Yes	Yes	Yes	Yes	Yes	c	c	Yes			Yes
1811	Ranga	b	b	a	c	b	b	a	b	Yes	c	c	b			b
1812	Andhra Alias Hathinada	b	c	a	c	c	c	b	Yes	Yes	c	c	c			a
1813	Ajodhya	c	c	Yes	c	b	a	Yes	Yes	Yes	c	c	c		Yes	Yes
1814	Kuchrirakha	c	c	a	c	c	c	c	c	c	c	c	c	c	a	a
1815	Punia Shasan	c	c	a	c	c	c	c	c	c	c	c	c	c	a	a
1816	Chhatni	c	c	Yes	c	c	c	c	b	c	c	c	c	c	Yes	Yes
1817	Lahadungri	c	c	a	c	c	c	c	c	c	c	c	c	c	a	Yes
1818	Shilingda	Yes	c	b	c	c	c	b	a	c	c	c	c	c	c	b
1819	Ushuldunri	c	c	a	c	c	c	b	c	b	c	c	c	c	b	b
1820	Chhatrajara	c	c	b	c	c	c	c	c	c	c	c	c	c	c	b
1821	Garur Jhama	c	c	b	c	c	b	b	Yes	b	c	c	c	c	b	b
1822	Kalijharna	c	c	b	c	c	b	b	Yes	Yes	c	c	c	c	b	b
1823	Kamarjara															
1824	Edelbera Alias Simulbera	c	c	b	c	c	b	b	Yes	c	c	c	c	c	b	b
1825	Gobaria	c	c	b	c	c	b	b	Yes	c	c	a	a	a	a	b
1826	Kudna	b	b	b	c	b	b	b	Yes	c	c	c	b	a	c	a
1827	Pardi	b	b	Yes	Yes	Yes	Yes	a	Yes	Yes	c	c	c	b	b	b
1828	Sukridobha	b	a	a	c	b	a	b	b	a	c	c				b
1829	Ekra	b	b	a	c	a	a	Yes	b	Yes	c	c	c	a		a
1830	Tikartanr	b	b	a	c	b	a	a	b	Yes	c	c				b
1831	Sankupi	b	Yes	Yes	c	b	a	Yes	Yes	Yes	c	c	Yes			a

ys,village roads, banks & credit societies :-Yes is given, If not available within the code viz; a for <5 Kms, b for 5-10 Kms place where facility is available is given).													Availability of miscellaneous facilities (If amenities available code -Yes is given, If not available within the village , the distance range code viz; a for < 5 Kms, b for 5-10 Kms and c for 10+ kms of nearest place where facility is available is given).			
73	74	75	76	77	78	79	80	81	82	83	84	85	86	87	Name of Village	Serial Number
a			c	c	c	Yes	b	c	b	c	c	a	Yes	Kurupahar	1790	
Yes			b	c	c	Yes	a	c	a	Yes	b	Yes	Yes	Baredi	1791	
Yes		Yes	c	c	c	Yes	a	c	Yes	Yes	b	Yes	Yes	Khirabera	1792	
Yes		Yes	b	c	c	Yes	a	c	a	c	Yes	a	Yes	Dhundhikhap	1793	
Yes	Yes	Yes	a	c	c	Yes	Yes	Yes	a	c	Yes	Yes	Yes	Chorda	1794	
Yes	Yes	Yes	b	c	c	Yes	Yes	c	Yes	Yes	Yes	Yes	Yes	Ghorabandha	1795	
Yes		Yes	a	c	c	Yes	a	c	a	c	Yes	Yes	Yes	Ghaghra	1796	
Yes			a	c	c	Yes	a	c	Yes	c	a	Yes	Yes	Sarakdi	1797	
Yes			a	c	c	Yes	a	c	a	Yes	Yes	Yes	Yes	Chano	1798	
Yes		Yes	a	c	c	Yes	a	Yes	a	c	Yes	Yes	Yes	Pratappur	1799	
Yes			a	c	c	Yes	a	c	a	c	Yes	Yes	Yes	Patardi	1800	
a	Yes		Yes	Yes	Yes	Yes	Yes	Yes	Yes	Yes	Yes	Yes	Yes	Gobindapur	1801	
a			a	c	c	Yes	Yes	Yes	a	Yes	Yes	Yes	Yes	Madla	1802	
Yes			b		c	Yes	b	b	b	Yes	b	Yes	Yes	Shrabandi	1803	
Yes	a		b	c	c	Yes	a	c	b	Yes	b	Yes	Yes	Tantan	1804	
Yes		Yes	b	c	c	Yes	a	c	a	c	Yes	Yes	Yes	Basudi	1805	
a			b	c	c	Yes	a	c	b	Yes	b	Yes	Yes	Matiala	1806	
b				c	c	Yes	a	Yes	Yes	Yes	Yes	Yes	Yes	Kudlung	1807	
a	Yes	c	Yes	a	c	c	Yes	Yes	c	Yes	Yes	a	Yes	Barria	1808	
Yes		Yes	a	c	c	Yes	a	c	a	c	Yes	Yes	Yes	Gosaidi	1809	
a		Yes	Yes	c	c	Yes	Yes	Yes	Yes	c	Yes	Yes	Yes	Baghmundi	1810	
Yes			b	b	b	Yes	Yes	c	Yes	Yes	Yes	Yes	Yes	Ranga	1811	
Yes		Yes	c	c	c	Yes	Yes	c	c	Yes	Yes	Yes	Yes	Andhra Alias Hathinada	1812	
Yes		Yes	c	c	c	Yes	Yes	c	c	c	Yes	Yes	Yes	Ajodhya	1813	
a		Yes	c	c	c	Yes	Yes	c	c	c	Yes	Yes	Yes	Kuchrirakha	1814	
a		Yes	c	c	c	Yes	a	c	c	c	Yes	Yes	Yes	Punia Shasan	1815	
Yes		Yes	c	c	c	Yes	a	c	c	Yes	Yes	Yes	Yes	Chhatni	1816	
a		Yes	c	c	c	Yes	a	c	c	c	a	Yes	Yes	Lahadungri	1817	
Yes		Yes	Yes	c	c	Yes	Yes	c	Yes	Yes	b	Yes	Yes	Shilingda	1818	
Yes	c	c	Yes	c	c	Yes	b	c	c	c	Yes	Yes	b	Ushuldunri	1819	
Yes	c	c	Yes	c	c	Yes	c	c	c	c	c	Yes	Yes	Chhatrajara	1820	
a			Yes	c	c	Yes	b	b	c	c	c	a	Yes	Garur Jhama	1821	
Yes		Yes	c	c	c	Yes	b	c	c	c	b	a	Yes	Kalijharna	1822	
														Kamarjara	1823	
Yes		Yes	c	c	c	Yes	c	c	c	c	b	Yes	Yes	Edelbera Alias Simulbera	1824	
a	b		Yes	c	c	a	c	c	c	c	b	a	Yes	Gobaria	1825	
Yes		Yes	b	c	c	Yes	a	c	b	c	b	Yes	b	Kudna	1826	
Yes		Yes	c	c	c	Yes	Yes	c	b	Yes	c	Yes	Yes	Pardi	1827	
Yes		Yes	b	c	c	Yes	a	c	b	c	a	a	Yes	Sukridobha	1828	
Yes			b	c	c	Yes	Yes	c	a	c	Yes	Yes	Yes	Ekra	1829	
Yes			b	c	c	Yes	a	c	b	c	a	a	Yes	Tikartanr	1830	
Yes		Yes	b	c	c	Yes	Yes	Yes	Yes	Yes	b	Yes	Yes	Sankupi	1831	

Availability of miscellaneous facilities (If amenities available code -Yes is given, If not available within the village , the distance range code viz; a for < 5 Kms, b for 5-10 Kms and c for 10+ kms of nearest place where facility is available is given).												Availability of electricity (Yes/No)			
Serial Number	Name of Village	ASHA (Accredited Social Health Activist)	Community centre with/without TV	Sports Field,	Sports Club / Recreation Centre	Cinema / Video Hall	Public Library	Public Reading Room	Newspaper Supply	Assembly Polling station	Birth & Death Registration Office	Power Supply for Domestic Use (ED)	Power Supply for Agricultural Use (EAG)	Power Supply for Commercial Use (EC)	Power Supply for All Uses (EA)
1	2	88	89	90	91	92	93	94	95	96	97	98	99	100	101
1790	Kurupahar	c	c	c	c	c	c	Yes	c	c	b	Yes	No	No	No
1791	Baredi	a	Yes	a	Yes	b	b	Yes	Yes	Yes	b	Yes	No	No	No
1792	Khiraibera	a	Yes	a	Yes	a	b	Yes	Yes	a	b	Yes	No	No	No
1793	Dhundhikhap	Yes	Yes	Yes	Yes	b	b	Yes	Yes	a	b	Yes	No	No	No
1794	Chorda	Yes	Yes	Yes	Yes	a	a	Yes	Yes	Yes	a	Yes	No	No	No
1795	Ghorabandha	Yes	Yes	Yes	Yes	Yes	a	Yes	Yes	Yes	a	Yes	No	Yes	No
1796	Ghaghra	Yes	Yes	Yes	Yes	a	a	Yes	Yes	a	a	Yes	No	No	No
1797	Sarakdi	a	Yes	Yes	Yes	a	a	Yes	Yes	Yes	a	Yes	No	Yes	No
1798	Chano	Yes	Yes	Yes	Yes	a	a	Yes	Yes	a	a	Yes	No	No	No
1799	Pratappur	Yes	Yes	a	Yes	a	a	Yes	Yes	a	Yes	Yes	No	Yes	No
1800	Patardi	Yes	Yes	Yes	Yes	a	a	Yes	Yes	Yes	a	Yes	No	Yes	No
1801	Gobindapur	Yes	Yes	Yes	Yes	Yes	Yes	Yes	Yes	Yes	Yes	Yes	No	Yes	No
1802	Madla	Yes	Yes	a	a	a	a	Yes	a	Yes	a	Yes	Yes	Yes	Yes
1803	Shrabandi	Yes	b	b	b	b	b	b	b	Yes	b	Yes	No	No	No
1804	Tantan	Yes	Yes	Yes	Yes	b	a	Yes	Yes	a	a	Yes	No	No	No
1805	Basudi	a	b	b	a	b	a	a	a	Yes	a	Yes	No	No	No
1806	Matiala	Yes	Yes	Yes	Yes	b	a	a	Yes	a	a	Yes	No	No	No
1807	Kudlung	Yes	Yes	Yes	Yes	Yes	Yes	Yes	Yes	Yes	a	Yes	Yes	No	No
1808	Barria	Yes	Yes	a	Yes	a	a	a	Yes	Yes	a	Yes	No	No	No
1809	Gosaidi	Yes	Yes	Yes	a	a	a	Yes	a	a	a	Yes	No	No	No
1810	Baghmundi	Yes	Yes	Yes	Yes	Yes	Yes	Yes	Yes	Yes	Yes	Yes	No	Yes	No
1811	Ranga	Yes	Yes	Yes	Yes	b	b	b	b	Yes	Yes	Yes	No	No	No
1812	Andhra Alias Hathinada	Yes	Yes	Yes	Yes	c	c	Yes	c	a	a	Yes	No	No	No
1813	Ajodhya	c	c	c	c	c	Yes	Yes	Yes	Yes	b	Yes	No	Yes	No
1814	Kuchrirakha	c	c	a	c	c	a	a	a	a	Yes	Yes	No	No	No
1815	Punia Shasan	c	c	a	c	c	a	a	a	a	b	Yes	No	No	No
1816	Chhatni	c	Yes	a	c	c	a	a	a	Yes	b	Yes	No	No	No
1817	Lahadungri	c	c	a	c	c	a	a	a	a	b	Yes	No	No	No
1818	Shilingda	Yes	Yes	b	Yes	c	b	c	b	Yes	Yes	Yes	No	No	No
1819	Ushuldunri	b	Yes	b	b	c	b	b	b	b	c	Yes	No	No	No
1820	Chhatrajara	Yes	Yes	Yes	c	c	c	c	b	b	c	Yes	No	No	No
1821	Garur Jhama	b	c	b	b	c	b	b	b	b	b	Yes	No	No	No
1822	Kalijharna	b	Yes	Yes	b	c	b	b	b	b	b	Yes	No	No	No
1823	Kamarjara														
1824	Edelbera Alias Simulbera	Yes	Yes	Yes	b	c	b	b	b	b	b	Yes	No	No	No
1825	Gobaria	b	Yes	b	b	c	b	b	b	b	b	Yes	No	No	No
1826	Kudna	b	c	b	c	b	b	Yes	Yes	Yes	b	Yes	No	No	No
1827	Pardi	Yes	Yes	Yes	Yes	Yes	Yes	Yes	Yes	Yes	c	Yes	No	No	No
1828	Sukridobha	a	Yes	a	Yes	b	a	Yes	b	a	a	Yes	No	No	No
1829	Ekra	b	c	Yes	Yes	b	b	Yes	b	Yes	b	Yes	No	No	No
1830	Tikartanr	Yes	Yes	a	Yes	b	a	Yes	b	a	b	Yes	No	No	No
1831	Sankupi	Yes	Yes	Yes	Yes	Yes	b	Yes	Yes	Yes	a	Yes	No	No	No

Nearest Town		Land Use								
		Area under different types of land use (in hectares rounded up to one decimal place)								
Name	Distance range code i.e. a for < 5 Kms, b for 5-10 Kms and c for 10+ kms .	Forests	Area under Non-agricultural Uses	Barren and Un-cultivable land	Permanent Pastures and Other Grazing Lands	Land Under Miscellaneous Tree Crops etc.	Culturable Waste Land	Name of Village	Serial Number	
102	103	104	105	106	107	108	109	2	1	
BALARAMPUR	c	0.6	0	0	0	0	0	Kurupahar	1790	
JHALDA	c	147.5	35	0	0	0	182.4	Baredi	1791	
JHALDA	c	0	4.7	0	0	0	36.9	Khirabera	1792	
JHALDA	c	27.1	12.1	0	0	0	3.4	Dhundhikhap	1793	
JHALDA	c	99	37.9	0	0	0	136.9	Chorda	1794	
JHALDA	c	0	41.7	0	0	0	41.7	Ghorabandha	1795	
BALARAMPUR	c	0.4	10.7	0	0	0	11.1	Ghaghra	1796	
BALARAMPUR	c	0	7.8	0	0	0	2	Sarakdi	1797	
BALARAMPUR	c	0	6.1	0	0	0	13.4	Chano	1798	
BALARAMPUR	c	0	2.4	0	0	0	2.4	Pratappur	1799	
BALARAMPUR	c	0	8.2	0	0	0	4.4	Patardi	1800	
BALARAMPUR	c	0	4.3	0	0	0	4	Gobindapur	1801	
BALARAMPUR	c	0	47	0	0	0	64.7	Madla	1802	
BALARAMPUR	c	60.7	35.8	0	0	0	29.1	Shrabandi	1803	
BALARAMPUR	c	0.9	15.8	0	0	0	30.4	Tantan	1804	
BALARAMPUR	c	0	9.7	0	0	0	17.5	Basudi	1805	
BALARAMPUR	c	25.8	8.4	0	0	0	34.2	Matiala	1806	
BALARAMPUR	c	18.4	14.9	0	0	0	33.3	Kudlung	1807	
BALARAMPUR	c	509.9	80.7	0	0	0	509.6	Barria	1808	
BALARAMPUR	c	5.4	2	0	0	0	7.4	Gosaidi	1809	
BALARAMPUR	c	87.8	45.2	0	0	0	133	Baghmundi	1810	
BALARAMPUR	c	139.4	9.3	0	0	0	35.4	Ranga	1811	
BALAMPUR	c	126.8	18.3	0	0	0	145.1	Andhra Alias Hathinada	1812	
PURLIA	c	1035.3	40.3	0	0	0	223.4	Ajodhya	1813	
PURULIA	c	61.7	10.6	0	0	0	72.2	Kuchhirakha	1814	
BALARAMPUR	c	70	8	0	0	0	60.7	Punia Shasan	1815	
PURULIA	c	170	20.6	0	0	0	40.5	Chhatni	1816	
PURULIA	c	0	9.6	0	0	0	9.6	Lahadungri	1817	
PURULIYA	c	36.4	0	0	0	0	149.8	Shilingda	1818	
BALARAMPUR	c	121.4	8.6	0	0	0	40.3	Ushuldunri	1819	
BALARAMPUR	c	0	3.2	0	0	0	10.7	Chhatrajara	1820	
BALARAMPUR	c	51	4.8	0	0	0	55.8	Garur Jhama	1821	
BALARAMPUR	c	93.8	0	0	0	0	104.2	Kalijharna	1822	
		222.6	0	0	0	0	64.4	Kamarjara	1823	
BALARAMPUR	c	60.7	6	0	0	0	22.3	Edelbera Alias Simulbera	1824	
		2.2	1.3	0	0	0	3.4	Gobarua	1825	
BALARAMPUR	c	811.5	6.5	0	0	0	31.5	Kudna	1826	
BALARAMPUR	c	647.5	80.9	0	0	0	40.5	Pardi	1827	
BALARAMPUR	c	41.1	3.2	0	0	0	44.3	Sukridobha	1828	
BALARAMPUR	c	15.6	29.7	0	0	0	45.4	Ekra	1829	
BALARAMPUR	c	24.6	15.5	0	0	0	40.1	Tikartanr	1830	
BALARAMPUR	c	17	40.7	0	0	0	57.7	Sankupi	1831	

Land Use												
Area under different types of land use (in hectares rounded up to one decimal place)							Area irrigated by source (in hectare).					
Serial Number	Name of Village	Fallow lands other than current fallows	Current Fallows	Net Area Sown	Total Irrigated Land Area	Total Un-irrigated Land Area	Canals (C)	Wells/Tube-wells(W/TW)	Tanks/Lakes(T/L)	Water Falls(WF)	Others(O)	
1	2	110	111	112	113	114	115	116	117	118	119	
1790	Kurupahar	0	0	134.2	12.6	121.6	0	0	12.6	0	0	
1791	Baredi	0	0	214.7	214.7	0	0	0	214.7	0	0	
1792	Khirabera	0	0	17.2	6.1	11.1	0	0	6.1	0	0	
1793	Dhundhikhap	0	0	39.5	8.1	31.4	0	0	8.1	0	0	
1794	Chorda	0	0	701.1	10.9	690.2	5	0	2.9	0	3	
1795	Ghorabandha	0	0	517.5	35.3	482.2	0	0	35.3	0	0	
1796	Ghaghra	0	0	128.7	30.4	98.3	0	0	30.4	0	0	
1797	Sarakdi	0	0	47.7	10.9	36.8	0	5.5	5.4	0	0	
1798	Chano	0	0	62.7	26.2	36.5	0	0	26.1	0	0.1	
1799	Pratappur	0	0	87.4	87.4	0	0	0	87.4	0	0	
1800	Patardi	0	0	92.6	42.4	50.2	0	0	42.4	0	0	
1801	Gobindapur	0	0	100.2	40.2	60	0	0	40.2	0	0	
1802	Madla	0	0	298.2	100.2	198	0	0	100.2	0	0	
1803	Shrabandi	0	0	186.4	186.4	0	0	0	186.4	0	0	
1804	Tantan	0	0	78.3	22.9	55.5	0	0	0	0	22.9	
1805	Basudi	0	0	56.2	13	43.2	0	0	0	0	13	
1806	Matiala	0	0	135.6	43.3	92.2	43.3	0	0	0	0	
1807	Kudlung	0	0	139.4	60.8	78.5	0	0	0	60.8	0	
1808	Barria	0	0	608.4	146.5	461.9	0	0	0	146.5	0	
1809	Gosaidd	0	0	19.6	19.6	0	0	0	0	19.6	0	
1810	Baghmundi	0	0	843.2	84.6	758.6	40	16.6	0	0	28	
1811	Ranga	0	0	86.6	15.6	71	0	15.6	0	0	0	
1812	Andhra Alias Hathinada	0	0	104.3	3.2	101.1	0	0	3.2	0	0	
1813	Ajodhya	0	0	263	31.8	231.2	0	0	31.8	0	0	
1814	Kuchrirakha	0	0	241.6	23	218.6	0	0	23	0	0	
1815	Punia Shasan	0	0	71.3	20.7	50.6	0	0	20.7	0	0	
1816	Chhatni	0	0	104	13.2	90.9	0	0	13.2	0	0	
1817	Lahadungri	0	0	350.7	3.2	347.4	0	0	3.2	0	0	
1818	Shilingda	0	0	121.3	16.6	104.7	0	0	16.6	0	0	
1819	Ushuldunri	0	0	189	40.7	148.4	0	0	40.7	0	0	
1820	Chhatrajara	0	0	173	36.4	136.6	0	0	36.4	0	0	
1821	Garur Jhama	0	0	117	20.2	96.7	0	0	20.2	0	0	
1822	Kalijharna	0	0	12.9	12.9	0	0	0	12.9	0	0	
1823	Kamarjara	0	0	28.3	7.3	21	0	0	7.3	0	0	
1824	Edelbera Alias Simulbera	0	0	58.3	22.1	36.2	22.1	0	0	0	0	
1825	Gobaria	0	0	497	20.3	476.7	20.3	0	0	0	0	
1826	Kudna	0	0	111.7	20.6	91	20.6	0	0	0	0	
1827	Pardi	0	0	202.3	15	187.3	0	0	0	15	0	
1828	Sukridobha	0	0	345.7	3.2	342.4	0	0	0	3.2	0	
1829	Ekra	0	0	457.2	12.4	444.8	0	0	12.4	0	0	
1830	Tikartanr	0	0	133.4	36.9	96.5	0	0	36.9	0	0	
1831	Sankupi	0	0	633.7	633.7	0	0	0	293.4	340.2	0	

Name of three most important commodities manufactured			Name of Village	Serial Number
First	Second	Third		
120	121	122	2	1

Rice

Flour

Kurupahar	1790
Baredi	1791
Khirabera	1792
Dhundhikhap	1793
Chorda	1794
Ghorabandha	1795
Ghaghra	1796
Sarakdi	1797
Chano	1798
Pratappur	1799
Patardi	1800
Gobindapur	1801
Madla	1802
Shrabandi	1803
Tantan	1804
Basudi	1805
Matiala	1806
Kudlung	1807
Barria	1808
Gosaidi	1809
Baghmundi	1810
Ranga	1811
Andhra Alias Hathinada	1812
Ajodhya	1813
Kuchrirakha	1814
Punia Shasan	1815
Chhatni	1816
Lahadungri	1817
Shilingda	1818
Ushuldunri	1819
Chhatrajara	1820
Garur Jhama	1821
Kalijharna	1822
Kamarjara	1823
Edelbera Alias Simulbera	1824
Gobaria	1825
Kudna	1826
Pardi	1827
Sukridobha	1828
Ekra	1829
Tikartanr	1830
Sankupi	1831

Census of India 2011
Amenities and Land use

Serial Number	Name of Village	Location code no.	Total area of the village (in hectares rounded up to one decimal place)	Total population (2011 census)	Number of households (2011 census)	Number of educational amenities available in village , the distance range code viz; a for 0-5 kms, b for 5-10 kms, c for 10+ kms of nearest place where facility is available							
						Pre-Primary school (PP)	Primary school (P)	Middle school (M)	Secondary School (S)	Senior Secondary school (SS)	Degree college of arts , science & commerce (ASC)	Engineering college(EC)	Medical college (MC)
1	2	3	4	5	6	7	8	9	10	11	12	13	14
1832	Charkapathar	331636	56.7	88	16	1	1	b	c	c	c	c	c
1833	Lawakui	331637	75.3	177	32	2	1	a	b	c	c	c	c
1834	Munibera	331638	73.2	282	53	1	1	a	a	b	c	c	c
1835	Matha	331639	246	624	148	1	1	1	a	b	c	c	c
1836	Madhupur	331640	49.4	235	44	1	1	a	a	b	c	c	c
1837	Rabar	331641	48.6	35	7	c	a		1	1	b	c	c
1838	Haridi	331642	132.7	1024	211	2	2	1	1	1	b	c	c
1839	Dhanudi	331643	257	1902	381	1	1	1	1	1	1	c	c
1840	Bandudi	331644	184.5	909	154	1	1		2		2		
1841	Kanrda	331645	152.6	244	55	a	a		a	c	c		
1842	Digardi	331646	114.9	278	51	2	2		a	c	c		
1843	Srirampur	331647	58.3	164	31	2	2		a	c	c		
1844	Khudidi	331648	95.1	337	66	1	1	a	a	c	c		
1845	Dhaska	331649	222.6	510	93	1	1	1	1	c	c		
1846	Chirugora Alias Chirudi	331650	154.6	795	146	1	1	1	a	c	c		
1847	Chaunia	331651	58.7	158	29	1	1		b	c	c		
1848	Banshidi	331652	39.7	63	11	1	1	b	b	b	c		
1849	Panra	331653	322.5	1000	205	1	1	b	b	b	c		
Block T O T A L :			42795.2	135579	27508	194	181	42	20	11	3	1	0

- Village Directory

(As in 2009)

le. (If not available within the : < 5 Kms, b for 5-10 Kms and c cility is available is given).															Number of Medical Amenities available. (If not available within the village , the distance range code viz; a for < 5 Kms, b for 5-10 Kms and c for 10+ kms of nearest place where facility is available is given).															Name of Village	Serial Number
15	16	17	18	19	20	21	22	23	24	25	26	27	28	29	30	31															
Management institute (MI)	Polytechnic (Pt)	Vocational training school /ITI	Non-formal training centre (NFTC)	Special school for disabled (SSD)	Others (specify)	Community health centre (CHC)	Primary health centre (PHC)	Primary health sub centre (PHS)	Maternity and child welfare centre (MCW)	T.B. clinic (TBC)	Hospital-allopathic (HA)	Hospital-alternative medicine (HO)	Dispensary (D)	Veterinary hospital (VH)	Mobile health clinic (MHC)	Family welfare centre (FWC)															
c	c		c			c	c	b	c	c	c	c	c	c			Charkapathar	1832													
c	c		c			c	c	a	c	c	c	c	c	c			Lawakui	1833													
c	b		c			c	c	a	c	c	c	c	c	c			Munibera	1834													
c	b					c	b	b	c	c	b	c	b	c	c	c	Matha	1835													
c	b		c			c	c	a	c	c	c	c	c	c			Madhupur	1836													
c	b		c			c	c	a	c	c	c	c	c	c		a	Rabar	1837													
c	b		c			c	c	a	c	c	c	c	c	c		a	Haridi	1838													
c	b		c			c	c	1	c	c	c	c	c	c		1	Dhanudi	1839													
1	1					c	c	a	c	c	c	c	c	c			Bandudi	1840													
c	a		c			c	c	a			c			c			Kanrda	1841													
c	a		c			c	c	a			c			c			Digardi	1842													
c	a		c			c	c	a			c			c			Srirampur	1843													
c	a		c			c	c	b	c	c	c		c	c			Khudidi	1844													
c	a		c			c	c	b	c	c	c		c	c			Dhaska	1845													
c								1			1		b	1			Chirugora Alias Chirudi	1846													
c	b							1			1			1			Chaunia	1847													
c	b							1			1			1			Banshidi	1848													
c	b		c			c	c	b	c	c	c	c	c	c			Panra	1849													
0	1	1	0	1	0	1	3	22	4	0	5	2	9	4	0	4	: Block TOTAL														

Serial Number	Name of Village	Number of Non-Government Medical Amenities available.							Availability of drinking water - Yes / No							
		Charitable non Govt. hospital/Nursing home.	Medical practitioner with MBBS Degree	Medical practitioner with other degree	Medical practitioner with no degree	Traditional practitioner and faith healer .	Medicine Shop	Others	Tap water (Treated/Untreated)	Well water (Covered / Uncovered well)	Hand Pump	Tube wells / Bore well	Spring	River / Canal	Tank / Pond / Lake	Others
1	2	32	33	34	35	36	37	38	39	40	41	42	43	44	45	46
1832	Charkapathar	0	0	0	0	0	0	0	No	Yes	Yes	No	No	No	Yes	No
1833	Lawakui	0	0	0	0	0	0	0	No	Yes	Yes	No	No	No	Yes	No
1834	Munibera	0	0	0	0	0	0	0	No	Yes	Yes	No	No	No	Yes	No
1835	Matha	0	0	0	0	0	0	0	No	Yes	Yes	No	No	No	Yes	No
1836	Madhupur	0	0	0	0	0	0	0	No	Yes	No	No	No	No	Yes	No
1837	Rabar	0	0	0	1	0	0	0	No	Yes	Yes	No	No	Yes	Yes	No
1838	Haridi	0	0	1	0	0	0	0	No	Yes	Yes	No	No	No	Yes	No
1839	Dhanudi	0	0	0	3	0	0	0	No	Yes	Yes	No	No	No	Yes	No
1840	Bandudi	0	0	0	0	0	0	0	No	Yes	Yes	No	No	Yes	Yes	No
1841	Kanrda	0	0	1	0	0	0	0	No	Yes	No	No	No	No	No	No
1842	Digardi	0	0	1	0	0	0	0	No	Yes	No	No	No	No	No	No
1843	Srirampur	0	0	1	0	0	0	0	No	Yes	No	No	No	No	Yes	No
1844	Khudidi	0	0	1	0	0	0	0	No	Yes	No	No	No	No	No	No
1845	Dhaska	0	0	1	0	0	0	0	No	Yes	No	No	No	Yes	Yes	No
1846	Chirugora Alias Chirudi	0	0	0	0	0	0	0	No	Yes	Yes	No	No	Yes	Yes	No
1847	Chaunia	0	0	0	0	0	0	0	No	Yes	Yes	No	No	No	No	No
1848	Banshidi	0	0	0	0	0	0	0	No	No	No	No	No	No	No	No
1849	Panra	0	0	0	0	0	0	0	No	Yes	Yes	No	No	Yes	Yes	No
Block T O T A L :		1	0	37	72	23	37	1	3	129	104	5	0	53	103	2

Availability of toilet & others Yes / No				Communication and transport facilities (If amenities available code -Yes is given except for Village Pin Code ,If not available within the village , the distance range code viz; a for < 5 Kms, b for 5-10 Kms and c for 10+ kms of nearest place where facility is available is given).								
Community toilet including bath.	Community toilet excluding bath.	Rural sanitary mart or sanitary hardware outlet available near the village.	Community bio- gas or recycle of waste for productive use.	Post office(PO)	Sub post office (SPO)	Post & Telegraph office (P&TO)	Village Pin Code	Telephones (Land lines)	Public call office (PCO)	Mobile phone coverage	Name of Village	Serial Number
47	48	49	50	51	52	53	54	55	56	57	2	1
No	No	No	No	b	b	c	723152	c	b	Yes	Charkapathar	1832
No	No	No	No	a	a	c	723152	c	b	Yes	Lawakui	1833
No	No	No	No	a	a	c	723152	c	b	Yes	Munibera	1834
No	No	No	No	b	Yes	c	723152	b	c	b	Matha	1835
No	No	No	No	a	a	c	723152	c	c	Yes	Madhupur	1836
No	No	No	No	c	a	c	723128	c	b	Yes	Rabar	1837
No	No	No	No	c	a	c	723152	c	b	Yes	Haridi	1838
No	No	No	No	c	Yes	c	723128	c	b	Yes	Dhanudi	1839
No	No	No	No		Yes	c	723212	a	b	b	Bandudi	1840
No	No	No	No	c	a	c	723152	a	Yes	b	Kanrda	1841
No	No	No	No	c	a	c	723152	a	b	Yes	Digardi	1842
No	No	No	No	c	a	c	723152	a	c	Yes	Srirampur	1843
No	No	No	No	c	a	c	723152	a	c	b	Khudidi	1844
No	No	No	No	c	a	c	723143	b	c	b	Dhaska	1845
No	No	No	No	c	b	c	723152	a	b	b	Chirugora Alias Chirudi	1846
No	No	No	No	c	b	c	723152	a	c	c	Chaunia	1847
No	No	No	No	b	b	c	723143	a	c	b	Banshidi	1848
No	No	No	No	c	b	c	723143	c	c	Yes	Panra	1849
0	1	5	0	4	33	2	136	13	14	93	: Block TOTAL	

Communication and transport facilities (If amenities available code -Yes is given except for Village Pin Code ,If not available within the village , the distance range code viz; a for < 5 Kms, b for 5-10 Kms and c for 10+ kms of nearest place where facility is available is given).													Village connected to highway (If amenities available code viz; a for < 5 Kms, b for 5-10 Kms and c for 10+ kms of nearest place where facility is available is given).			
Serial Number	Name of Village	Internet cafes/ Common service centre (CSC)	Private courier facility	Bus service (Public & Private)	Railway stations	Auto/Modified Autos	Taxis and Vans	Tractors	Cycle-pulled rickshaws(Manual & Machine driven)	Carts driven by animals	Sea /River ferry service	Connected to national highway(NH)	Connected to state highway(SH)	Connected to major district road (MDR)	Connected to others district road	Pucca roads
1	2	58	59	60	61	62	63	64	65	66	67	68	69	70	71	72
1832	Charkapathar	c	c	a	c	b	b	a	c	Yes	c	c	b		Yes	b
1833	Lawakui	c	c	a	c	a	a	a	c	Yes	c	c	a		Yes	a
1834	Munibera	c	c	a	c	a	a	Yes	c	Yes	c	c	a		Yes	a
1835	Matha	c	c	Yes	c	c	a	b	b	Yes	c	c	Yes		Yes	Yes
1836	Madhupur	c	c	a	c	a	a	a	c	Yes	c	c	a	a	Yes	a
1837	Rabar	c	c	a	c	a	a	a	c	Yes	c	c	a		Yes	a
1838	Haridi	c	a	a	c	a	Yes	c	Yes	c	c	c	Yes		Yes	a
1839	Dhanudi	c	c	a	c	a	Yes	a	c	Yes	c	c	Yes		Yes	a
1840	Bandudi	c	b	Yes	Yes	a	Yes	Yes	Yes	Yes	c	b				b
1841	Kanrda	b	b	a	c	b	Yes	Yes	Yes	c	c		Yes		a	a
1842	Digardi	c	b	a	c	b	a	b	Yes	c	c		c	c	a	b
1843	Srirampur	c	b	a	c	b	a	a	Yes	c	c		c	c	a	a
1844	Khudidi	b	b	b	c	b	Yes	Yes	Yes	Yes	c	c	a	a	Yes	b
1845	Dhaska	c	b	a	c	b	a	a	Yes	Yes	c	c	a	a		b
1846	Chirugora Alias Chirudi	c	b	a	c	c	c	b	b	Yes	c	c	c	b	b	b
1847	Chaunia	b	c	a	c	c	c	a	a	Yes	c	c	c	a	a	a
1848	Banshidi	c	b	a	b	b	b	a	b	Yes	c	b	Yes	a	a	a
1849	Panra	c	c	Yes	b	b	Yes	Yes	b	Yes	c	c			Yes	a
Block T O T A L :		6	4	40	5	13	31	49	50	114	3	0	23	0	35	34

ys,village roads, banks & credit societies :-Yes is given, If not available within the code viz; a for <5 Kms, b for 5-10 Kms place where facility is available is given).													Availability of miscellaneous facilities (If amenities available code -Yes is given, If not available within the village , the distance range code viz; a for < 5 Kms, b for 5-10 Kms and c for 10+ kms of nearest place where facility is available is given).			
Kutchcha roads	Water bounded macadam(WBM) roads	Navigable waterway (river/canal)(NW)	Footpaths (FP)	Commercial & Co-operative Banks	ATM	Agricultural Credit Societies	Self-Help Group (SHG)	Public distribution system (PDS) shop	Mandis / Regular market	Weekly Haat	Agricultural marketing society	Integrated Child Development Scheme (Nutritional Centres)	Anganwadi Centre (Nutritional Centres)	Others (Nutritional Centres)	Name of Village	Serial Number
73	74	75	76	77	78	79	80	81	82	83	84	85	86	87	2	1
Yes	c			c	c	c	Yes	b	c	a	c	Yes	Yes	Yes	Charkapathar	1832
Yes	c			c	c	c	Yes	a	c	a	c	Yes	Yes	Yes	Lawakui	1833
Yes	c			c	c	c	Yes	a	c	a	c	Yes	Yes	Yes	Munibera	1834
Yes		Yes	b	c	c	Yes	Yes	b	a	Yes	Yes	Yes	Yes	Yes	Matha	1835
Yes	c			c	c	c	Yes	a	c	a	c	Yes	Yes	Yes	Madhupur	1836
Yes		Yes	c	c	c	Yes	a	c	a	c	Yes	Yes	Yes	Yes	Rabar	1837
Yes		Yes	c	c	c	Yes	a	c	b	c	c	Yes	Yes	Yes	Haridi	1838
Yes	c			c	c	c	Yes	Yes	c	a	c	c	Yes	Yes	Dhanudi	1839
Yes			Yes	c	c	c	Yes	Yes	Yes	b	Yes	c	Yes	Yes	Bandudi	1840
a		Yes	c	c	c	Yes	a	c	a	Yes	Yes	Yes	Yes	Yes	Kanrda	1841
Yes				c	c	c	Yes	a	c	a	Yes	Yes	Yes	Yes	Digardi	1842
Yes				c	c	c	Yes	a	c	b	Yes	Yes	Yes	Yes	Srirampur	1843
a	Yes	Yes	c	c	c	Yes	a	c	b	Yes	c	a	Yes	Yes	Khudidi	1844
a	Yes	Yes	c	c	c	Yes	a	c	b	Yes	c	Yes	Yes	Yes	Dhaska	1845
Yes		Yes	c	b	c	Yes	a	c	c	Yes	Yes	Yes	Yes	Yes	Chirugora Alias Chirudi	1846
Yes		Yes	c		c	Yes	a	c	a	Yes	Yes	Yes	Yes	Yes	Chaunia	1847
Yes		Yes	b	b	c	Yes	a	b	a	Yes	Yes	Yes	Yes	Yes	Banshidi	1848
Yes			b	b	b	Yes	Yes	b	a	a	b	Yes	Yes	Yes	Panra	1849
102	11	17	67	4	1	4	131	58	11	23	56	60	117	134	: Block T O T A L	

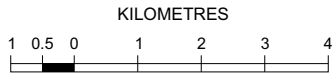
Availability of miscellaneous facilities (If amenities available code -Yes is given, If not available within the village , the distance range code viz; a for < 5 Kms, b for 5-10 Kms and c for 10+ kms of nearest place where facility is available is given).												Availability of electricity (Yes/No)			
Serial Number	Name of Village	ASHA (Accredited Social Health Activist)	Community centre with/without TV	Sports Field,	Sports Club / Recreation Centre	Cinema / Video Hall	Public Library	Public Reading Room	Newspaper Supply	Assembly Polling station	Birth & Death Registration Office	Power Supply for Domestic Use (ED)	Power Supply for Agricultural Use (EAG)	Power Supply for Commercial Use (EC)	Power Supply for All Uses (EA)
1	2	88	89	90	91	92	93	94	95	96	97	98	99	100	101
1832	Charkapathar	b	Yes	c	c	c	c	c	b	a	b	Yes	No	No	No
1833	Lawakui	a	Yes	c	c	c	c	c	a	a	a	Yes	No	No	No
1834	Munibera	a	Yes	c	c	c	c	c	a	a	a	Yes	No	No	No
1835	Matha	Yes	Yes	Yes	Yes	Yes	Yes	Yes	Yes	Yes	Yes	Yes	No	No	No
1836	Madhupur	a	Yes	c	c	c	c	c	a	a	a	Yes	No	No	No
1837	Rabar	Yes	Yes	c	c	c	c	c	Yes	a	a	Yes	No	No	No
1838	Haridi	Yes	Yes	c	c	c	c	c	Yes	a	a	Yes	No	No	No
1839	Dhanudi	Yes	Yes	c	c	c	c	c	Yes	Yes	a	Yes	No	Yes	No
1840	Bandudi	Yes	Yes	Yes	Yes	Yes	Yes	Yes	Yes	Yes	Yes	Yes	No	No	No
1841	Kanrda	Yes	Yes	Yes	Yes	Yes	Yes	Yes	Yes	a	a	Yes	No	No	No
1842	Digardi	Yes	Yes	Yes	Yes	Yes	Yes	Yes	Yes	a	a	Yes	No	No	No
1843	Srirampur	Yes	Yes	Yes	Yes	Yes	Yes	Yes	Yes	a	a	Yes	No	No	No
1844	Khudidi	Yes	Yes	Yes	Yes	c	c	Yes	Yes	Yes	b	Yes	No	No	No
1845	Dhaska	Yes	Yes	Yes	Yes	c	c	Yes	Yes	a	b	No	No	No	No
1846	Chirugora Alias Chirudi	Yes	Yes	Yes	Yes	c	c	Yes	c	Yes	Yes	Yes	No	No	No
1847	Chaunia	Yes	Yes	Yes	Yes	c	c	Yes	c	a	Yes	Yes	No	No	No
1848	Banshidi	Yes	Yes	Yes	Yes	b	b	Yes	b	a	Yes	Yes	No	No	No
1849	Panra	Yes	b	c	b	b	b	b	Yes	Yes	b	Yes	No	No	No
Block T O T A L :		86	94	70	78	25	22	72	65	75	21	136	6	25	4

Nearest Town		Land Use								
		Area under different types of land use (in hectares rounded up to one decimal place)								
Name	Distance range code i.e. a for < 5 Kms, b for 5-10 Kms and c for 10+ kms .	Forests	Area under Non-agricultural Uses	Barren and Un-cultivable land	Permanent Pastures and Other Grazing Lands	Land Under Miscellaneous Tree Crops etc.	Culturable Waste Land	Name of Village	Serial Number	
102	103	104	105	106	107	108	109	2	1	
BALARAMPUR	c	8.9	0.8	0	0	0	9.7	Charkapathar	1832	
BALARAMPUR	c	8.6	3	0	0	0	12.7	Lawakui	1833	
BALARAMPUR	c	2.4	2.5	0	0	0	4.9	Munibera	1834	
BALARAMPUR	c	7.3	10.9	0	0	0	18.1	Matha	1835	
BALARAMPUR	c	0	1.7	0	0	0	1.7	Madhupur	1836	
BALARAMPUR	c	1.8	2.6	0	0	0	4.4	Rabar	1837	
BALARAMPUR	c	0	9.1	0	0	0	9.1	Haridi	1838	
BALARAMPUR	c	0	8.1	0	0	0	19.2	Dhanudi	1839	
BALARAMPUR	c	0	0.1	0	0	0	0.1	Bandudi	1840	
BALARAMPUR	c	72.8	7.4	0	0	0	8.9	Kanrda	1841	
BALARAMPUR	c	16.2	6.8	0	0	0	4	Digardi	1842	
BALARAMPUR	c	3.5	0.2	0	0	0	10.1	Srirampur	1843	
BALARAMPUR	c	6.1	4.2	0	0	0	6.1	Khudidi	1844	
BALARAMPUR	c	28.5	8.1	0	0	0	48.2	Dhaska	1845	
BALARAMPUR	c	3.4	12	0	0	0	15.4	Chirugora Alias Chirudi	1846	
BALARAMPUR	c	6.1	0	0	0	0	12.1	Chaunia	1847	
BALARAMPUR	b	6	1	0	0	0	7.1	Banshidi	1848	
BALARAMPUR		0	38	0	0	0	38	Panra	1849	
0	0	9031.6	2260.8	0	0	0	5388	: Block T O T A L		

Land Use												
Area under different types of land use (in hectares rounded up to one decimal place)							Area irrigated by source (in hectare).					
Serial Number	Name of Village	Fallow lands other than current fallows	Current Fallows	Net Area Sown	Total Irrigated Land Area	Total Un-irrigated Land Area	Canals (C)	Wells/Tube-wells(W/TW)	Tanks/Lakes(T/L)	Water Falls(WF)	Others(O)	
1	2	110	111	112	113	114	115	116	117	118	119	
1832	Charkapathar	0	0	37.2	3.5	33.7	0	0	0	3.5	0	
1833	Lawakui	0	0	50.9	9.2	41.6	0	0	0	9.2	0	
1834	Munibera	0	0	63.4	3.2	60.2	0	0	0	3.2	0	
1835	Matha	0	0	209.8	18.1	191.7	0	0	0	18.1	0	
1836	Madhupur	0	0	45.9	2.8	43.1	0	0	0	2.8	0	
1837	Rabar	0	0	39.8	2.5	37.3	0	0	2.5	0	0	
1838	Haridi	0	0	114.6	6.1	108.6	0	0	6.1	0	0	
1839	Dhanudi	0	0	229.6	23.6	206	0	0	23.6	0	0	
1840	Bandudi	0	0	184.4	0	184.4	0	0	0	0	0	
1841	Kanrda	0	0	63.4	4.2	59.2	0	0	4.2	0	0	
1842	Digardi	0	0	87.9	4	83.8	0	0	4	0	0	
1843	Srirampur	0	0	44.5	36.5	8	0	0	36.5	0	0	
1844	Khudidi	0	0	78.7	22.6	56.2	0	0	22.6	0	0	
1845	Dhaska	0	0	137.7	7.5	130.2	0	0	7.5	0	0	
1846	Chirugora Alias Chirudi	0	0	123.9	14.3	109.6	0	0	14.3	0	0	
1847	Chaunia	0	0	40.5	40.5	0	0	0	40.5	0	0	
1848	Banshidi	0	0	25.5	25.5	0	0	0	25.5	0	0	
1849	Panra	0	0	246.6	17.1	229.4	0	0	17.1	0	0	
Block T O T A L :		0	0	26114	10754	15360	426.8	103.5	9498.6	622.1		

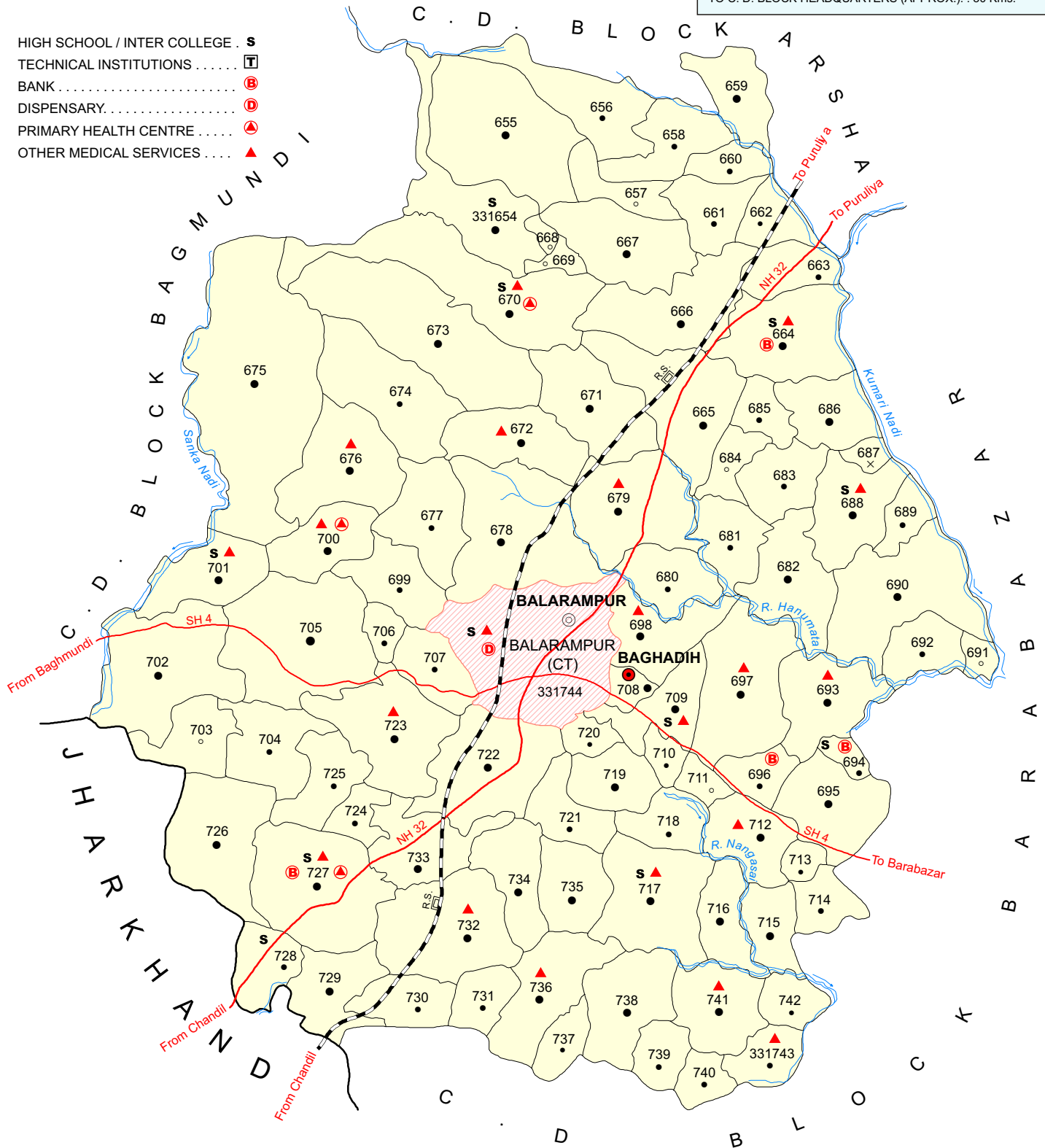
Name of three most important commodities manufactured			Name of Village	Serial Number
First	Second	Third		
120	121	122	2	1
			Charkapathar	1832
			Lawakui	1833
			Munibera	1834
			Matha	1835
			Madhupur	1836
			Rabar	1837
			Haridi	1838
			Dhanudi	1839
			Bandudi	1840
			Kanrda	1841
			Digardi	1842
			Srirampur	1843
			Khudidi	1844
			Dhaska	1845
			Chirugora Alias Chirudi	1846
			Chaunia	1847
			Banshidi	1848
			Panra	1849
Clay	Bricks		: Block T O T A L	

INDIA
WEST BENGAL
C. D. BLOCK BALARAMPUR
DISTRICT PURULIYA



TOTAL AREA OF THE C.D. BLOCK 300.88 Sq. Kms.
TOTAL POPULATION OF THE C.D. BLOCK 137950
TOTAL NUMBER OF VILLAGES 90
TOTAL NUMBER OF INHABITED VILLAGES 89
TOTAL NUMBER OF CENSUS TOWNS 1
TOTAL NUMBER OF STATUTORY TOWNS NIL
DISTANCE FROM DISTRICT HEADQUARTERS
TO C. D. BLOCK HEADQUARTERS (APPROX.) . . 30 Kms.

- HIGH SCHOOL / INTER COLLEGE . s
- TECHNICAL INSTITUTIONS T
- BANK B
- DISPENSARY D
- PRIMARY HEALTH CENTRE PHC
- OTHER MEDICAL SERVICES MS



- BOUNDARY, STATE
- .. C. D. BLOCK
- .. VILLAGE WITH MDDS CODE
- HEADQUARTERS : POLICE STATION, C.D BLOCK
- POPULATION SIZE OF VILLAGES : BELOW 200, 200-499, 500-999, 1000-4999, 5000 AND ABOVE
- UNINHABITED VILLAGE WITH MDDS CODE

- CENSUS TOWN WITH MDDS CODE
- NATIONAL HIGHWAY
- STATE HIGHWAY
- RAILWAY LINE WITH STATION, BROAD GAUGE
- RIVER AND STREAM

Alphabetical List of Villages

Name of the CD Block : Balarampur

CD Block Code (2011) : 0240

Sl. No.	Name of the Village	PLCN 2001	MDDS PLCN 2011
1	2	3	4
1	Amaru	02542100	331721
2	Amruhasa	02538000	331680
3	Arahansa	02544200	331742
4	Atebela	02543900	331739
5	Baghadih	02540800	331708
6	Baikunthapur Alias Samurdi	02541300	331713
7	Banbandha	02539600	331696
8	Bankudi	02536000	331660
9	Baragado Alias Hetyadih	02539700	331697
10	Baraha Chatarma	02542600	331726
11	Baraurmma	02536400	331664
12	Bela	02542300	331723
13	Benryadi	02540600	331706
14	Berada	02536300	331663
15	Berma	02542200	331722
16	Bersa	02537400	331674
17	Bhalubasa	02542900	331729
18	Bhaluka	02536200	331662
19	Bhurudih	02541400	331714
20	Biramdih	02543200	331732
21	Brindabanpur	02542500	331725
22	Burudih	02541800	331718
23	Chakulia	02543800	331738
24	Chhota Urmma	02536500	331665
25	Chhotagado	02540900	331709
26	Dabha	02540200	331702
27	Dandudi	02536900	331669
28	Darbaria	02538500	331685
29	Darda	02541700	331717
30	Detya	02542800	331728
31	Deuli	02540100	331701
32	Deuli	02544300	331743
33	Dhebridin Alias Sarjumla	02543100	331731
34	Domantar	02542000	331720
35	Dumarbera	02535600	331656
36	Dumari	02538200	331682
37	Erka	02540300	331703
38	Fatehpur	02541500	331715
39	Garga	02537500	331675
40	Genrue	02540500	331705

Alphabetical List of Villages

Name of the CD Block : Balarampur

CD Block Code (2011) : 0240

Sl. No.	Name of the Village	PLCN 2001	MDDS PLCN 2011
1	2	3	4
41	Gergedih	02541100	331711
42	Ghasidi	02538400	331684
43	Ghatbera	02535400	331654
44	Giting Lahar	02537200	331672
45	Gobindapur	02541000	331710
46	Gobinddih	02539100	331691
47	Gohaldang	02535900	331659
48	Hanspur	02539500	331695
49	Harat	02544100	331741
50	Harjora	02539200	331692
51	Inchadih	02540400	331704
52	Jambani	02538700	331687
53	Jashudi	02536100	331661
54	Jorka	02536800	331668
55	Jugidi Kashidi	02537100	331671
56	Juradih	02541900	331719
57	Kadamdih	02541600	331716
58	Kana	02537800	331678
59	Karma	02537300	331673
60	Kayradia	02543000	331730
61	Keraya	02537000	331670
62	Khayradih	02538100	331681
63	Kurni	02543600	331736
64	Latadah	02536600	331666
65	Maldi	02538600	331686
66	Malti	02542700	331727
67	Mirmi	02535700	331657
68	Moraidih	02543700	331737
69	Murugora	02544000	331740
70	Namshol	02537900	331679
71	Nekre	02540000	331700
72	Neudih	02542400	331724
73	Panradda	02539000	331690
74	Parasya	02538300	331683
75	Parbad Kashitanr	02535500	331655
76	Rapkata	02543500	331735
77	Ruchap	02543400	331734
78	Rugri	02539900	331699
79	Sagma	02538800	331688
80	Salbani	02541200	331712

Alphabetical List of Villages

Name of the CD Block : Balarampur

CD Block Code (2011) : 0240

Sl. No.	Name of the Village	PLCN 2001	MDDS PLCN 2011
1	2	3	4
81	Shyam Nagar	02539400	331694
82	Shyamnagar Alias Jajodih	02543300	331733
83	Siringi	02537600	331676
84	Sirkabad	02538900	331689
85	Soranghatu	02535800	331658
86	Sunidih	02540700	331707
87	Supurdi	02539300	331693
88	Tentlo	02539800	331698
89	Tilai	02536700	331667
90	Ulidi	02537700	331677

Census of India 2011
Amenities and Land use

Serial Number	Name of Village	Location code no.	Total area of the village (in hectares rounded up to one decimal place)	Total population (2011 census)	Number of households (2011 census)	Number of educational amenities available in village, the distance range code viz; a for 0-5 kms, b for 5-10 kms, c for 10+ kms of nearest place where facility is available							
						Pre-Primary school (PP)	Primary school (P)	Middle school (M)	Secondary School (S)	Senior Secondary school (SS)	Degree college of arts, science & commerce (ASC)	Engineering college(EC)	Medical college (MC)
1	2	3	4	5	6	7	8	9	10	11	12	13	14

Name of District:-Puruliya

Name of CD Block:-Balarampur

1850	Ghatbera	331654	479.2	1858	387	2	2	1	1	1	c	c	c
1851	Parbad Kashitanr	331655	777	1521	335	2	2	b	b	b	c	c	c
1852	Dumarbera	331656	380.8	998	183	1	1	a	b	b	c	c	c
1853	Mirmi	331657	176.4	119	21	b	a		1	b	b	c	c
1854	Soranghatu	331658	300.7	997	190	1	1	1	b	b	c	c	c
1855	Gohaldang	331659	271.1	1160	207	2	2	b	b	b	c	c	c
1856	Bankudi	331660	132.3	560	90	1	1	a	a	a	c	c	c
1857	Jashudi	331661	224.2	944	184	1	1	a	a	a	c	c	c
1858	Bhaluka	331662	150.1	303	62	1	1	a	a	a	c	c	c
1859	Berada	331663	202.3	622	125	1	1	b	a	a	b	c	c
1860	Baraurmma	331664	479.2	3731	713	3	3	1	1	1	b	c	c
1861	Chhota Urmma	331665	582.3	2548	488	1	1	1	a	a	b	c	c
1862	Latadah	331666	502.2	2178	431	3	2	a	a	a	b	c	c
1863	Tilai	331667	458.5	1100	197	2	2	a	a	a	c	c	c
1864	Jorka	331668	33.2	84	14	a	a	b	a	a	c	c	c
1865	Dandudi	331669	34.4	122	23	1	1			a	c	c	c
1866	Keraya	331670	769.7	2140	436	2	1	1	1	1	b	c	c
1867	Jugidi Kashidi	331671	424.9	1305	267	1	1	b	b	b	c	c	c
1868	Giting Lahar	331672	347.2	1797	339	2	2	b	a	a	b	c	c
1869	Karma	331673	874.1	1856	415	3	3	1	b	b	b	c	c
1870	Bersa	331674	524.1	900	202	1	1	a	b	c	c	c	c
1871	Garga	331675	1378.8	1958	362	3	3	b	a	c	c	c	c
1872	Siringi	331676	456.5	1211	244	1	1	b	b	c	c	c	c
1873	Ulidi	331677	355.3	946	177	1	1	b	a	a	a	c	c
1874	Kana	331678	710.2	2221	420	2	2	b	b	b	b	c	c
1875	Namshol	331679	550	2849	540	4	4	1	b	b	b	c	c
1876	Amruhasa	331680	224.6	993	175	2	2	a	b	b	a	a	c
1877	Khayradih	331681	231.5	783	153	1	1	b	b	a	b	c	c
1878	Dumari	331682	381.6	1484	294	2	1	1	a	b	c	c	c
1879	Parasya	331683	241.6	589	108	1	1	a	a	b	b	c	c
1880	Ghasidi	331684	119.8	101	23	a	a		a	a	b	c	c
1881	Darbaria	331685	134	560	119	1	1	a	a	a	b	c	c
1882	Maldi	331686	269.9	1327	251	1	1	1	a	b	b	c	c
1883	Jambani	331687	53	0	0								
1884	Sigma	331688	364.2	1818	346	1	1	1	1	1	b	c	c
1885	Sirkabad	331689	131.9	609	110	1	1	1	a	b	c	c	c
1886	Panradda	331690	635	2240	407	3	3	b	a	b	b	c	c
1887	Gobinddih	331691	66.4	121	20	c	a		b	c	c	c	c
1888	Harjora	331692	196.7	699	126	1	1	1	a	c	c	c	c
1889	Supurdi	331693	377.6	1961	370	2	2	1	a	b	b	c	c

- Village Directory

(As in 2009)

le. (If not available within the : < 5 Kms, b for 5-10 Kms and c cility is available is given).						Number of Medical Amenities available. (If not available within the village , the distance range code viz; a for < 5 Kms, b for 5-10 Kms and c for 10+ kms of nearest place where facility is available is given).						Name of Village	Serial Number					
Management institute (MI)	Polytechnic (Pt)	Vocational training school /ITI	Non-formal training centre (NFTC)	Special school for disabled (SSD)	Others (specify)	Community health centre (CHC)	Primary health centre (PHC)	Primary health sub centre (PHS)	Maternity and child welfare centre (MCW)	T.B. clinic (TBC)	Hospital-allopathic (HA)			Hospital-alternative medicine (HO)	Dispensary (D)	Veterinary hospital (VH)	Mobile health clinic (MHC)	Family welfare centre (FWC)
15	16	17	18	19	20	21	22	23	24	25	26	27	28	29	30	31	2	1

Location CodeNo:-340

Location CodeNo:-0240

c	c	a	c	c		c	c	a		c	c	c	b	c		c	Ghatbera	1850
c	c	b	c	c		c	c	b	c	c	c	c	b	b	c	c	Parbad Kashitanr	1851
c	c	c	c	c		c	c	b	c	c	b	b	b	b		c	Dumarbera	1852
c	c	b	c	c		c	c	b	a	c	c	c		c	c	b	Mirmi	1853
c	c	c	c	c		c	b	a	c	c	c		c	b			Soranghatu	1854
c	c	c	c	c		c	a	b	b	c	b	b	b	b			Gohaldang	1855
c	c	c	b	c		c	c	a	a	c	c	c	a	a		c	Bankudi	1856
c	c	c	c	c		c	a	b		c	c	c	a	a	c	c	Jashudi	1857
c	c	c	c	c		c	c	b	a	c	c	c	a	a	c	c	Bhaluka	1858
c	c	c	c	c		b	a	b	c	c	b	c	a	a	c	c	Berada	1859
c	c		c	c		c	b	1	c	c	c	b	b	1	c	c	Baraurmma	1860
c	c	c	c	c		c	b	b	a	c	b	c	a	a	c	c	Chhota Urmma	1861
c	c	c	c	c		b	a	a	a	c	c	c	a	a	c	c	Latadah	1862
c	c	c	c	c		c	c	a	a	c	c	c	b	b	c	c	Tilai	1863
c	c	c	c	c	c	c	a	a	a	c	c	c	b	a	c	c	Jorka	1864
c	c	c	c	c		c	a	a	a	c	a	a	b	c	c	c	Dandudi	1865
c	c	c	c	c		b	1	1	c	c	c	c	b	b		c	Keraya	1866
c	c	c	c	c		c	c	b	c	c	c	c	b	b	c	b	Jugidi Kashidi	1867
	c	c		c		b	b	a	1	c	a	c	b	b	c	c	Giting Lahar	1868
c	c	b	c	c		b	c	a	a	c	c	c	b	b		c	Karma	1869
c	c	c	c	c		c	c	b	a	c	c	c	b	b			Bersa	1870
c	c	c	c	c		c	c	a	c	c	c	c	c	c		c	Garga	1871
c	c	c		c		c	c	1	c	c	c	c	c	c		c	Siringi	1872
c	c	c	b	c		a	c	a		c	c	c	a	a		c	Ulidi	1873
c	c	c	c	c		b	c	b	b	c	b	c	b	a		b	Kana	1874
c	c	c	c	c		b	b	1	1	c	b	c	b	b	b	b	Namshol	1875
c	c	c	c	c		b	b	b	b	c	b	c	b	b	c	b	Amruhasa	1876
c	c	c	c	c		b	c	c	a	c	b	c	b	b	c	c	Khayradih	1877
c	c	c	c	c		c	c	b		c			b	b		c	Dumari	1878
c	c	c	c	c		b	c	a	a	c	c	c	b	b	c	c	Parasya	1879
c	c	a		a		c	b	a	b	c			a	b		a	Ghasidi	1880
c	c	c	c	c		b	c	a	a	c	c	c	a	a	c	c	Darbaria	1881
c	c	c	c	c		b	b	b	a	b	c	c	b	b	c	c	Maldi	1882
																	Jambani	1883
c	c	c	c	c		b	c	1	b	c	c		b	b	c	c	Sagma	1884
c	c	c	c	c		c	c	c	a	c	c	c	c	b	c	c	Sirkabad	1885
c	c	b	b	c		b	c	a	a	c	c	c	b	b		a	Panradda	1886
c	c	c	c	c		c	b	b		c	c	c	c	c	c	c	Gobinddih	1887
b	c	c	c	c		c	c	a	a	c	c	c	b	b		c	Harjora	1888
c	c	c	b	c		b	c	1	a	c	c	c	b	a	c		Supurdi	1889

Serial Number	Name of Village	Number of Non-Government Medical Amenities available.							Availability of drinking water - Yes / No							
		Charitable non Govt. hospital/Nursing home.	Medical practitioner with MBBS Degree	Medical practitioner with other degree	Medical practitioner with no degree	Traditional practitioner and faith healer .	Medicine Shop	Others	Tap water (Treated/Untreated)	Well water (Covered / Uncovered well)	Hand Pump	Tube wells / Bore well	Spring	River / Canal	Tank / Pond / Lake	Others
1	2	32	33	34	35	36	37	38	39	40	41	42	43	44	45	46

1850	Ghatbera	0	0	0	3	0	0	0	No	Yes	No	No	No	Yes	Yes	No
1851	Parbad Kashitanr	0	0	0	0	0	0	0	No	Yes	No	No	No	Yes	No	No
1852	Dumarbera	0	0	0	0	0	0	0	No	Yes	Yes	No	No	No	Yes	No
1853	Mirmi	0	0	0	1	0	0	0	No	Yes	Yes	No	No	No	Yes	No
1854	Soranghatu	0	0	0	0	0	0	0	No	Yes	Yes	No	No	Yes	Yes	No
1855	Gohaldang	0	0	0	0	2	0	0	No	Yes	Yes	No	No	No	Yes	No
1856	Bankudi	0	0	0	1	0	0	0	No	Yes	Yes	No	No	Yes	Yes	No
1857	Jashudi	0	0	0	0	1	0	0	No	Yes	Yes	No	No	No	No	No
1858	Bhaluka	0	0	2	1	0	0	0	No	Yes	Yes	No	No	No	No	No
1859	Berada	0	0	0	0	1	0	0	No	Yes	Yes	No	No	Yes	Yes	No
1860	Baraurmma	0	0	4	0	0	3	0	Yes	Yes	Yes	No	No	No	Yes	No
1861	Chhota Urmma	0	0	0	0	0	0	0	Yes	Yes	Yes	No	No	No	No	No
1862	Latadah	0	0	0	2	0	0	0	No	Yes	Yes	No	No	Yes	Yes	No
1863	Tilai	0	0	0	0	1	0	0	No	Yes	No	No	No	Yes	Yes	No
1864	Jorka	0	0	0	0	2	0	0	No	Yes	No	No	No	Yes	No	No
1865	Dandudi	0	0	0	0	0	0	0	No	Yes	No	No	No	Yes	Yes	No
1866	Keraya	0	0	0	0	0	1	0	No	Yes	Yes	No	No	No	No	No
1867	Jugidi Kashidi	0	0	0	0	0	0	0	No	Yes	Yes	No	No	No	No	No
1868	Giting Lahar	0	0	0	0	0	0	0	No	Yes	Yes	No	No	No	No	No
1869	Karma	0	0	0	0	0	1	0	No	Yes	Yes	No	No	No	Yes	No
1870	Bersa	0	0	0	0	0	0	0	No	Yes	Yes	No	No	No	No	No
1871	Garga	0	0	0	0	0	0	0	No	Yes	Yes	No	No	Yes	Yes	No
1872	Siringi	0	0	0	1	0	0	0	No	Yes	Yes	No	No	No	Yes	No
1873	Ulidi	0	0	0	0	0	0	0	No	Yes	Yes	No	No	No	No	No
1874	Kana	0	0	0	0	0	0	0	No	Yes	Yes	No	No	No	No	No
1875	Namshol	0	0	3	1	4	0	0	Yes	Yes	Yes	No	No	No	Yes	No
1876	Amruhasa	0	0	0	0	0	0	0	No	Yes	Yes	No	No	No	No	Yes
1877	Khayradih	0	0	1	0	2	1	0	No	Yes	Yes	No	No	No	No	No
1878	Dumari	0	0	0	0	0	0	0	No	Yes	Yes	No	No	No	No	No
1879	Parasya	0	0	0	0	0	0	0	No	Yes	Yes	No	No	No	No	No
1880	Ghasidi	0	0	0	0	0	0	0	No	Yes	Yes	No	No	No	Yes	No
1881	Darbaria	0	0	0	0	0	1	0	No	Yes	Yes	No	No	No	No	No
1882	Maldi	0	0	0	0	0	0	0	No	Yes	Yes	No	No	Yes	Yes	No
1883	Jambani															
1884	Sagma	0	0	0	0	0	1	0	No	Yes	Yes	No	No	No	No	No
1885	Sirkabad	0	0	0	0	0	0	0	No	Yes	Yes	No	No	Yes	Yes	No
1886	Panradda	0	0	0	0	0	0	0	No	Yes	Yes	No	No	Yes	Yes	No
1887	Gobinddih	0	0	0	0	0	0	0	No	Yes	Yes	No	No	Yes	Yes	No
1888	Harjora	0	0	0	0	0	0	0	No	Yes	Yes	No	No	No	No	No
1889	Supurdi	0	0	2	0	2	0	0	No	Yes	Yes	No	No	Yes	Yes	No

Availability of toilet & others Yes / No				Communication and transport facilities (If amenities available code -Yes is given except for Village Pin Code ,If not available within the village , the distance range code viz; a for < 5 Kms, b for 5-10 Kms and c for 10+ kms of nearest place where facility is available is given).								
Community toilet including bath.	Community toilet excluding bath.	Rural sanitary mart or sanitary hardware outlet available near the village.	Community bio- gas or recycle of waste for productive use.	Post office(PO)	Sub post office (SPO)	Post & Telegraph office (P&TO)	Village Pin Code	Telephones (Land lines)	Public call office (PCO)	Mobile phone coverage	Name of Village	Serial Number
47	48	49	50	51	52	53	54	55	56	57	2	1

No	No	No	No	c	Yes	c	723152	c	b	Yes	Ghatbera	1850
No	No	No	No	a	c	c	723152	c	b	c	Parbad Kashitanr	1851
No	No	No	No	a	b	c	723152	c	b	Yes	Dumarbera	1852
No	No	No	No	c	b	c	723152	c	b	b	Mirmi	1853
No	No	No	No	b	c	c	723152	b	b	Yes	Soranghatu	1854
No	No	No	No	b	b	c	723153	b	b	Yes	Gohaldang	1855
No	No	No	No	c	c	c	723152	a	b	Yes	Bankudi	1856
No	No	No	No	a	b	c	723153	c	b	c	Jashudi	1857
No	No	No	No	a	b	c	723153	c	b	c	Bhaluka	1858
No	No	No	No	a	b	c	723153	b	b	Yes	Berada	1859
No	No	No	No	Yes	b	b	723153	b	b	Yes	Baraurmma	1860
No	No	No	No	a	b	c	723153	Yes	b	Yes	Chhota Urmma	1861
No	No	Yes	No	a	c	c	723152	a	b	Yes	Latadah	1862
No	No	No	No	a	c	c	723152	c	b	Yes	Tilai	1863
No	No	No	No	a	c	c	723152	b	b	Yes	Jorka	1864
No	No	No	No	c	a	c	723143	b	b	Yes	Dandudi	1865
No	No	No	No	c	b	c	723152	b	b	Yes	Keraya	1866
No	No	No	No	a	c	c	723143	c	b	Yes	Jugidi Kashidi	1867
No	No	No	No	b	b	c	723143	b	b	b	Giting Lahar	1868
No	No	No	No	b	b	c	723152	b	b	Yes	Karma	1869
No	No	No	No	c	b	c	723143	c	b	Yes	Bersa	1870
No	No	No	No	a	c	c	723143	c	b	Yes	Garga	1871
No	No	No	No	a	c	c	723143	a	c	Yes	Siringi	1872
No	No	No	No	a	a	c	723143	a	c	Yes	Ulidi	1873
No	No	No	No	b	b	c	723143	b	c	Yes	Kana	1874
No	No	No	No	b	Yes	c	723143	b	b	Yes	Namshol	1875
No	No	No	No	a	b	c	723143	b	c	Yes	Amruhasa	1876
No	No	No	No	a	b	c	723153	b	c	Yes	Khayradih	1877
No	No	No	No	c	c	c	723153	c	c	c	Dumari	1878
No	No	No	No	a	b	b	723153	b	b	Yes	Parasya	1879
No	No	No	No	c	b	c	723153	a	c	Yes	Ghasidi	1880
No	No	No	No	a	b	c	723153	b	c	Yes	Darbaria	1881
No	No	No	No	b	a	b	723153	b	b	Yes	Maldi	1882
											Jambani	1883
No	No	No	No	Yes	b	b	723153	b	c	Yes	Sagma	1884
No	No	No	No	c	a	c	723153	b	b	Yes	Sirkabad	1885
No	No	No	No	a	b	b	723153	b	c	Yes	Panradda	1886
No	No	No	No	b	c	c	723153	c	c	Yes	Gobinddih	1887
No	No	No	No	c	a	c	723153	b	c	c	Harjora	1888
No	No	No	No	Yes	b	b	723143	a	Yes	Yes	Supurdi	1889

Communication and transport facilities (If amenities available code -Yes is given except for Village Pin Code ,If not available within the village , the distance range code viz; a for < 5 Kms, b for 5-10 Kms and c for 10+ kms of nearest place where facility is available is given).												Village connected to highway (If amenities available code viz; a for < 5 Kms, b for 5-10 Kms and c for 10+ kms of nearest place where facility is available is given).				
Serial Number	Name of Village	Internet cafes/ Common service centre (CSC)	Private courier facility	Bus service (Public & Private)	Railway stations	Auto/Modified Autos	Taxis and Vans	Tractors	Cycle-pulled rickshaws(Manual & Machine driven)	Carts driven by animals	Sea /River ferry service	Connected to national highway(NH)	Connected to state highway(SH)	Connected to major district road (MDR)	Connected to others district road	Pucca roads
1	2	58	59	60	61	62	63	64	65	66	67	68	69	70	71	72

1850	Ghatbera	c	c	Yes	b	c	c	Yes	b	Yes	c	b			Yes	Yes
1851	Parbad Kashitanr	c	b	b	c	c	c	c	Yes	Yes	c	b	b	b	b	Yes
1852	Dumarbera	c	c	b	c	b	b	b	b	Yes	c	b	b	c		b
1853	Mirmi	c	c	b	c	c	c	Yes	Yes	a	c	b				b
1854	Soranghatu	c	c	b	b	b	b	b	b	Yes	c	c				b
1855	Gohaldang	c	c	b	c	c	b	b	Yes	Yes	Yes	b	c	c	Yes	b
1856	Bankudi	c	c	b	c	b	c	c	Yes	c	c	a	a	a		a
1857	Jashudi	c	c	a	c	c	a	a	Yes	Yes	c	a	b	a	Yes	a
1858	Bhaluka	c	c	a	c	c	a	Yes	a	Yes	c	a	b	a	Yes	a
1859	Berada	b	b	Yes	c	c	a	Yes	a	Yes	c	Yes	b	a	Yes	Yes
1860	Baraurmma	b	b	Yes	c	b	b	Yes	b	Yes	c	Yes	b	b		Yes
1861	Chhota Urmma	b	b	a	Yes	b	b	Yes	Yes	c	c	Yes			a	a
1862	Latadah	b	b	a	a	b	b	b	a	c	c	a	b	a		a
1863	Tilai	c	c	b	b	c	c	b	Yes	c	c	b	a	c	c	b
1864	Jorka	c	c	b	b	a	a	a	c	Yes	c	b	c	a	a	a
1865	Dandudi	b	c	b	b	a	a	b	b	Yes	c	b	b	b	Yes	a
1866	Keraya	b	b	Yes	a	b	b	c	Yes	c	c	a	a	a	Yes	Yes
1867	Jugidi Kashidi	c	c	a	c	c	c	c	c	Yes	c	a	a	a	Yes	a
1868	Giting Lahar	b	b	b	b	b	b	b	c	Yes	c	b		b		b
1869	Karma	b	b	b	b	c	b	b	b	c	c	b	b	b	b	a
1870	Bersa	c	c	b	b	b	b	b	b	a	c	b	c	b	b	b
1871	Garga	b	c	b	b	a	a	a	Yes	c	c	b		c	Yes	a
1872	Siringi	c	c	b	b	b	c	Yes	b	Yes	c	b	b	b	c	b
1873	Ulidi	a	a	a	c	a	a	a	a	c	c	a	a	a	Yes	a
1874	Kana	b	b	b	c	b	Yes	Yes	b	Yes	c	a	b	a	a	a
1875	Namshol	b	b	Yes	c	a	b	b	Yes	b	c	Yes	c	b	b	b
1876	Amruhasa	b	b	b	c	a	b	Yes	b	Yes	c	Yes	c		a	a
1877	Khayradih	b	b	b	c	b	b	Yes	Yes	Yes	c	b	c	b	b	Yes
1878	Dumari	c	c	b	c	b	b	b	Yes	Yes	c			b		Yes
1879	Parasya	b	b	a	b	b	b	a	b	c	c	a	b	b	a	a
1880	Ghasidi	b	b	a	a	a	a	a	b	c	c	a	a	b	b	a
1881	Darbaria	b	b	a	a	b	a	a	a	c	c	a	b	b	a	a
1882	Maldi	b	b	a	b	b	b	a	b	Yes	c	b	b	b	b	a
1883	Jambani															
1884	Sagma	b	b	b	b	b	b	Yes	b	Yes	c	b	b	a		a
1885	Sirkabad	c	c	b	b	c	b	a	a	Yes	c	b	b	b	b	a
1886	Panradda	b	b	b	b	b	b	a	b	a	c	b	b	b	Yes	Yes
1887	Gobinddih	c	c	a	c	c	a	a	c	Yes	c	b	b	b	a	a
1888	Harjora	c	c	a	c	b	b	c	c	c	c	b	b	b	a	a
1889	Supurdi	b	b	a	b	b	b	Yes	Yes	Yes	c	b	c	b	a	a

ys,village roads, banks & credit societies :-Yes is given, If not available within the code viz; a for <5 Kms, b for 5-10 Kms place where facility is available is given).													Availability of miscellaneous facilities (If amenities available code -Yes is given, If not available within the village , the distance range code viz; a for < 5 Kms, b for 5-10 Kms and c for 10+ kms of nearest place where facility is available is given).			
Kutchcha roads	Water bounded macadam(WBM) roads	Navigable waterway (river/canal)(NW)	Footpaths (FP)	Commercial & Co-operative Banks	ATM	Agricultural Credit Societies	Self-Help Group (SHG)	Public distribution system (PDS) shop	Mandis / Regular market	Weekly Haat	Agricultural marketing society	Integrated Child Development Scheme (Nutritional Centres)	Anganwadi Centre (Nutritional Centres)	Others (Nutritional Centres)	Name of Village	Serial Number
73	74	75	76	77	78	79	80	81	82	83	84	85	86	87	2	1

Yes			Yes	a	c	c	Yes	Yes	c	Yes	c	c	Yes	Yes	Ghatbera	1850
Yes	Yes	Yes	Yes	c	c	c	Yes	a	c	b	c	c	Yes	Yes	Parbad Kashitanr	1851
a	a		Yes	c	c	c	Yes	Yes	c	Yes	Yes	Yes	Yes	Yes	Dumarbera	1852
a			Yes	c	c	b	Yes	a	c	b	c	c	Yes	Yes	Mirmi	1853
Yes		c	Yes	b	c	c	a	b	b	b	Yes	c	Yes	Yes	Soranghatu	1854
Yes	c	c	Yes	b	c	c	Yes	b	b	b	b	Yes	Yes	Yes	Gohaldang	1855
Yes			Yes	a	c	c	Yes	Yes	b	Yes	Yes	Yes	Yes	Yes	Bankudi	1856
Yes	a	a	Yes	a	c	c	Yes	b	c	b	b	c	Yes	Yes	Jashudi	1857
Yes	a	Yes	Yes	a	c	c	Yes	a	c	b	b	Yes	c	Yes	Bhaluka	1858
Yes	a	a	Yes	b	b	c	Yes	a	c	a	b	b	Yes	a	Berada	1859
Yes	Yes		Yes	Yes	b	c	Yes	Yes	Yes	a	b	b	Yes	Yes	Baraurmma	1860
a			Yes	a	b	c	Yes	Yes	Yes	Yes	b	Yes	Yes	Yes	Chhota Urmma	1861
a		a	Yes	a	b	c	Yes	Yes	c	a	b	b	Yes	Yes	Latadah	1862
Yes				b	c	c	Yes	a	c	b	Yes	c	Yes	Yes	Tilai	1863
a	a	c	Yes	a	c	c	a	a	c	b	c	c	Yes	Yes	Jorka	1864
Yes	a		Yes	c	c	c	Yes	a	c	b	c	c	Yes	Yes	Dandudi	1865
Yes		c	Yes	b	b	Yes	Yes	Yes	c	a	Yes	b	Yes	Yes	Keraya	1866
a	a	a	Yes	c	c	c	Yes	Yes	c	a	c	a	c	Yes	Jugidi Kashidi	1867
a				b	b	c	Yes	a	b	b	c	c	Yes	Yes	Giting Lahar	1868
Yes			Yes	b	b	c	Yes	Yes	c	b	b	b	Yes	Yes	Karma	1869
b	b	b	Yes	c	c	c	Yes	b	c	c	c	c	Yes	Yes	Bersa	1870
Yes			Yes	c	c	c	Yes	a	c	b	Yes	c	Yes	Yes	Garga	1871
Yes	c	c	Yes	c	c	c	Yes	b	c	c	c	c	Yes	Yes	Siringi	1872
Yes		c	Yes	a	a	c	Yes	a	c	a	a	Yes	Yes	a	Ulidi	1873
a				b	b	c	Yes	b	c	b	b	b	Yes	Yes	Kana	1874
Yes				b	b	c	Yes	b	c	Yes	b	b	Yes	Yes	Namshol	1875
Yes	a	a	Yes	b	b	c	Yes	a	c	b	b	Yes	Yes	Yes	Amruhasa	1876
Yes	Yes	Yes	Yes	a	b	c	Yes	Yes	c	Yes	b	b	Yes	Yes	Khayradih	1877
Yes				c	c	c	Yes	Yes	c	b	a	Yes	Yes	Yes	Dumari	1878
Yes				b	b	b	Yes	a	c	a	b	b	Yes	Yes	Parasya	1879
Yes	a		Yes	b	b	c	Yes	a	c	a	b	b	Yes	Yes	Ghasidi	1880
Yes				a	a	c	Yes	Yes	c	a	b	b	Yes	Yes	Darbaria	1881
a	a			b	b	b	Yes	a	c	b	b	Yes	Yes	Yes	Maldi	1882
															Jambani	1883
Yes			Yes	b	b	b	Yes	a	b	b	b	b	Yes	Yes	Sagma	1884
a		c		c	c	c	Yes	a	c	b	c	Yes	Yes	Yes	Sirkabad	1885
Yes	a	c	Yes	b	b	b	Yes	Yes	b	b	b	b	Yes	Yes	Panradda	1886
Yes	a	c	Yes	c	c	c	Yes	c	c	b	c	c	Yes	Yes	Gobinddih	1887
a			Yes	b	c	b	Yes	Yes	c	b	c	c	Yes	Yes	Harjora	1888
Yes	c		Yes	b	b	c	Yes	b	c	b	b	b	Yes	Yes	Supurdi	1889

Availability of miscellaneous facilities (If amenities available code -Yes is given, If not available within the village , the distance range code viz; a for < 5 Kms, b for 5-10 Kms and c for 10+ kms of nearest place where facility is available is given).												Availability of electricity (Yes/No)			
Serial Number	Name of Village	ASHA (Accredited Social Health Activist)	Community centre with/without TV	Sports Field,	Sports Club / Recreation Centre	Cinema / Video Hall	Public Library	Public Reading Room	Newspaper Supply	Assembly Polling station	Birth & Death Registration Office	Power Supply for Domestic Use (ED)	Power Supply for Agricultural Use (EAG)	Power Supply for Commercial Use (EC)	Power Supply for All Uses (EA)
1	2	88	89	90	91	92	93	94	95	96	97	98	99	100	101

1850	Ghatbera	b	b	b	Yes	c	b	b	b	Yes	a	Yes	No	No	No
1851	Parbad Kashitanr	Yes	c	Yes	b	c	c	c	c	Yes	b	Yes	No	No	No
1852	Dumarbera	Yes	Yes	Yes	Yes	Yes	Yes	Yes	Yes	Yes	Yes	No	No	No	No
1853	Mirmi	b	c	c	Yes	c	b	c	b	a	b	Yes	No	No	No
1854	Soranghatu	b	c	c	c	c	b	b	Yes	Yes	b	No	No	No	No
1855	Gohaldang	c	c	Yes	Yes	Yes	Yes	Yes	b	a	c	Yes	No	No	No
1856	Bankudi	Yes	Yes	Yes	Yes	Yes	Yes	Yes	Yes	Yes	Yes	Yes	No	No	No
1857	Jashudi	a	c	a	a	a	a	a	a	a	b	Yes	No	No	No
1858	Bhaluka	a	c	a	a	a	a	a	a	a	b	Yes	Yes	Yes	Yes
1859	Berada	b	b	a	a	a	a	a	Yes	a	b	Yes	Yes	Yes	Yes
1860	Baraurmma	Yes	b	Yes	c	b	Yes	Yes	Yes	Yes	Yes	Yes	No	Yes	No
1861	Chhota Urmma	Yes	Yes	b	Yes	Yes	Yes	Yes	Yes	Yes	Yes	Yes	No	No	No
1862	Latadah	Yes	b	a	Yes	a	b	b	a	Yes	a	Yes	No	No	No
1863	Tilai	Yes	Yes	Yes	b	b	b	b	b	Yes	Yes	Yes	No	No	No
1864	Jorka	a	c	a	a	b	b	b	b	a	a	Yes	No	No	No
1865	Dandudi	Yes	c	a	c	c	b	b	a	a	a	Yes	No	No	No
1866	Keraya	Yes	b	c	c	b	b	b	Yes	Yes	Yes	Yes	No	No	No
1867	Jugidi Kashidi	Yes	c	b	a	c	b	b	b	b	b	Yes	No	No	No
1868	Giting Lahar	Yes	c	Yes	Yes	c	Yes	c	b	Yes	a	Yes	No	No	No
1869	Karma	Yes	b	a	b	b	a	b	b	Yes	a	Yes	No	No	No
1870	Bersa	c	b	b	c	c	c	b	c	Yes	b	Yes	No	No	No
1871	Garga	Yes	b	Yes	c	c	c	Yes	c	Yes	Yes	Yes	No	No	No
1872	Siringi	Yes	b	Yes	Yes	c	c	c	Yes	Yes	b	Yes	No	No	No
1873	Ulidi	a	a	a	a	a	a	a	a	a	c	Yes	No	No	No
1874	Kana	b	b	b	Yes	b	b	b	b	Yes	b	Yes	No	No	No
1875	Namshol	a	b	b	b	b	b	b	b	Yes	b	Yes	No	Yes	No
1876	Amruhasa	b	b	Yes	Yes	b	b	b	b	Yes	b	Yes	Yes	No	No
1877	Khayradih	a	b	b	b	b	b	b	Yes	Yes	a	Yes	No	No	No
1878	Dumari	Yes	c	Yes	Yes	Yes	Yes	Yes	Yes	Yes	a	Yes	No	No	No
1879	Parasya	a	b	Yes	b	b	b	b	b	a	a	Yes	No	No	No
1880	Ghasidi	c	Yes	Yes	Yes	a	a	Yes	a	a	a	Yes	No	No	No
1881	Darbaria	Yes	b	Yes	a	b	a	a	a	a	a	Yes	No	No	No
1882	Maldi	Yes	b	Yes	b	b	b	b	b	Yes	a	Yes	No	No	No
1883	Jambani														
1884	Sagma	Yes	b	Yes	b	b	b	b	b	Yes	Yes	Yes	Yes	Yes	Yes
1885	Sirkabad	a	c	a	c	c	b	c	b	a	a	Yes	No	No	No
1886	Panradda	Yes	b	Yes	Yes	b	b	b	b	Yes	a	Yes	No	No	No
1887	Gobinddih	b	c	Yes	c	c	c	c	Yes	a	b	Yes	No	No	No
1888	Harjora	Yes	c	c	c	c	c	b	c	Yes	a	Yes	No	No	No
1889	Supurdi	Yes	b	a	b	b	b	b	Yes	Yes	b	Yes	No	Yes	No

Nearest Town		Land Use							
		Area under different types of land use (in hectares rounded up to one decimal place)							
Name	Distance range code i.e. a for < 5 Kms, b for 5-10 Kms and c for 10+ kms .	Forests	Area under Non-agricultural Uses	Barren and Un-cultivable land	Permanent Pastures and Other Grazing Lands	Land Under Miscellaneous Tree Crops etc.	Culturable Waste Land	Name of Village	Serial Number
102	103	104	105	106	107	108	109	2	1

BALARAMPUR	c	83	66	0	0	0	0	Ghatbera	1850
BALARAMPUR	c	372.3	80.9	0	0	0	80.9	Parbad Kashitanr	1851
BALARAMPUR	c	178.5	32.4	0	0	0	49.1	Dumarbera	1852
BALARAMPUR	c	30.5	14.6	0	0	0	10	Mirmi	1853
BALARAMPUR	c	3	16.3	0	0	0	37.4	Soranghatu	1854
BALARAMPUR	c	6	8	0	0	0	30.5	Gohaldang	1855
BALARAMPUR	c	0	15	0	0	0	10	Bankudi	1856
BALARAMPUR	c	0	5.7	0	0	0	6.1	Jashudi	1857
BALARAMPUR	c	0	16	0	0	0	12	Bhaluka	1858
BALARAMPUR	c	0	12	0	0	0	8	Berada	1859
BALARAMPUR	b	0	100	0	0	0	70	Baraurmma	1860
BALARAMPUR	b	0	49.8	0	0	0	210	Chhota Urmma	1861
BALARAMPUR	b	0	45.7	0	0	0	40.5	Latadah	1862
BALARAMPUR	b	20	50	0	0	0	12	Tilai	1863
BALARAMPUR	c	2	12	0	0	0	4	Jorka	1864
BALARAMPUR	c	0	8	0	0	0	4	Dandudi	1865
BALARAMPUR	c	6	50	0	0	0	20	Keraya	1866
BALARAMPUR	b	0	24	0	0	0	12	Jugidi Kashidi	1867
BALARAMPUR	a	16	40	0	0	0	10	Giting Lahar	1868
BALARAMPUR	b	30	102.1	0	0	0	50	Karma	1869
BALARAMPUR	b	225	55.1	0	0	0	0	Bersa	1870
BALARAMPUR	b	838	136.8	0	0	0	0	Garga	1871
BALARAMPUR	b	106	48.5	0	0	0	0	Siringi	1872
BALARAMPUR	b	123	70.3	0	0	0	0	Ulidi	1873
BALARAMPUR	b	43	103.2	0	0	0	0	Kana	1874
BALARAMPUR	b	50	175	0	0	0	50	Namshol	1875
BALARAMPUR	b	0	14.4	0	0	0	14.2	Amruhasa	1876
BALARAMPUR	b	7	8.9	0	0	0	3.6	Khayradih	1877
BALARAMPUR	b	17.4	30.3	0	0	0	130	Dumari	1878
BALARAMPUR	b	10	25	0	0	0	41.6	Parasya	1879
BALARAMPUR	b	0	24.8	0	0	0	30	Ghasidi	1880
BALARAMPUR	b	10	8.9	0	0	0	30	Darbaria	1881
BALARAMPUR	b	10	19.9	0	0	0	20	Maldi	1882
BALARAMPUR	b	2	3	0	0	0	18	Jambani	1883
BALARAMPUR	b	15	4.2	0	0	0	40	Sagma	1884
BALARAMPUR	b	4	2.9	0	0	0	10	Sirkabad	1885
BALARAMPUR	b	25	110	0	0	0	130	Panradda	1886
BALARAMPUR	b	0	1.4	0	0	0	25	Gobinddih	1887
BALARAMPUR	b	25	15	0	0	0	35	Harjora	1888
BALARAMPUR	b	0	26.6	0	0	0	20.4	Supurdi	1889

Land Use											
Area under different types of land use (in hectares rounded up to one decimal place)							Area irrigated by source (in hectare).				
Serial Number	Name of Village	Fallow lands other than current fallows	Current Fallows	Net Area Sown	Total Irrigated Land Area	Total Un-irrigated Land Area	Canals (C)	Wells/Tube-wells(W/TW)	Tanks/Lakes(T/L)	Water Falls(WF)	Others(O)
1	2	110	111	112	113	114	115	116	117	118	119

1850	Ghatbera	0	0	330.2	212.5	117.8	0	0	0	0	212.5
1851	Parbad Kashitanr	0	0	242.8	121.8	121	0	0	0	0	121.8
1852	Dumarbera	0	0	120.8	80.4	40.5	0	0	80.4	0	0
1853	Mirmi	0	0	121.4	80.9	40.5	0	0	0	0	80.9
1854	Soranghatu	0	0	244	45.7	198.3	2	0	4	0	39.7
1855	Gohaldang	0	0	226.6	80.9	145.8	0	0	4	0	76.9
1856	Bankudi	0	0	107.3	0	107.3	0	0	0	0	0
1857	Jashudi	0	0	212.4	24.2	188.2	0	0	24.2	0	0
1858	Bhaluka	0	0	122.1	4	118.1	0	0	0	0	4
1859	Berada	0	0	182.3	12	170.3	0	3	9	0	0
1860	Baraurmma	0	0	309.2	160	149.2	0	0	100	0	60
1861	Chhota Urmma	0	0	322.6	121	201.6	0	0	115	0	6
1862	Latadah	0	0	416	244.2	171.8	0	0	14	0	230.2
1863	Tilai	0	0	376.5	10	366.5	0	0	6	0	4
1864	Jorka	0	0	15.2	4	11.2	0	0	0	0	4
1865	Dandudi	0	0	22.4	0	22.4	0	0	0	0	0
1866	Keraya	0	0	693.7	6	687.7	0	0	6	0	0
1867	Jugidi Kashidi	0	0	388.9	0	388.9	0	0	0	0	0
1868	Giting Lahar	0	0	281.2	4	277.2	0	0	4	0	0
1869	Karma	0	0	692	10	682	0	0	10	0	0
1870	Bersa	0	0	244	4	240	0	0	4	0	0
1871	Garga	0	0	404	4	400	0	0	2	0	2
1872	Siringi	0	0	302	62	240	60	0	0	0	2
1873	Ulidi	0	0	162	2	160	0	0	2	0	0
1874	Kana	0	0	564	4	560	0	0	4	0	0
1875	Namshol	0	0	275	75	200	0	25	50	0	0
1876	Amruhasa	0	0	196	134	62	0	0.4	133.6	0	0
1877	Khayradih	0	0	212	112	100	0	5	107	0	0
1878	Dumari	0	0	204	49	155	49	0	0	0	0
1879	Parasya	0	0	165	45	120	0	15	30	0	0
1880	Ghasidi	0	0	65	35	30	0	10	25	0	0
1881	Darbaria	0	0	85	35	50	0	0	35	0	0
1882	Maldi	0	0	220	60	160	10	10	40	0	0
1883	Jambani	0	0	30	30	0	10	0	20	0	0
1884	Sagma	0	0	305	105	200	0	0	105	0	0
1885	Sirkabad	0	0	115	45	70	0	10	20	0	15
1886	Panradda	0	0	370	170	200	140	15	15	0	0
1887	Gobinddih	0	0	40	0	40	0	0	0	0	0
1888	Harjora	0	0	121.7	70	51.7	40	0	10	0	20
1889	Supurdi	0	0	330.5	293.6	36.9	0	0	293.6	0	0

Name of three most important commodities manufactured			Name of Village	Serial Number
First	Second	Third		
120	121	122	2	1

Rice			Ghatbera	1850
			Parbad Kashitanr	1851
			Dumarbera	1852
Rice			Mirmi	1853
			Soranghatu	1854
			Gohaldang	1855
			Bankudi	1856
			Jashudi	1857
			Bhaluka	1858
			Berada	1859
			Baraurmma	1860
			Chhota Urmma	1861
			Lataadah	1862
			Tilai	1863
			Jorka	1864
			Dandudi	1865
			Keraya	1866
Wheat			Jugidi Kashidi	1867
			Giting Lahar	1868
			Karma	1869
			Bersa	1870
			Garga	1871
Bamboo		Siol	Siringi	1872
			Ulidi	1873
			Kana	1874
Rice			Namshol	1875
			Amruhasa	1876
			Khayradih	1877
			Dumari	1878
			Parasya	1879
			Ghasidi	1880
			Darbaria	1881
			Maldi	1882
			Jambani	1883
			Sagma	1884
			Sirkabad	1885
			Panradda	1886
			Gobinddih	1887
			Harjora	1888
			Supurdi	1889
		Vegitable		

Census of India 2011
Amenities and Land use

Serial Number	Name of Village	Location code no.	Total area of the village (in hectares rounded up to one decimal place)	Total population (2011 census)	Number of households (2011 census)	Number of educational amenities available in village , the distance range code viz; a for 0-5 kms, b for 5-10 kms, c for 10+ kms of nearest place where facility is available							
						Pre-Primary school (PP)	Primary school (P)	Middle school (M)	Secondary School (S)	Senior Secondary school (SS)	Degree college of arts , science & commerce (ASC)	Engineering college(EC)	Medical college (MC)
1	2	3	4	5	6	7	8	9	10	11	12	13	14
1890	Shyam Nagar	331694	63.9	538	97	1	1	1	a	b	b	c	c
1891	Hanspur	331695	365.4	1585	298	2	2	b	a	b	b	c	c
1892	Banbandha	331696	144.9	845	163	2	2	b	b	b	b	c	c
1893	Baragado Alias Hetyadih	331697	597.1	2009	387	2	2	a	a	b	b	c	c
1894	Tentlo	331698	327.8	2994	548	4	4	1	a	a	a	c	c
1895	Rugri	331699	235.9	627	136	1	1	a	a	b	b	c	c
1896	Nekre	331700	274	1297	256	2	2	a	a	b	b	c	c
1897	Deuli	331701	288.5	1349	280	1	1	1	1	b	c	c	c
1898	Dabha	331702	632.9	2841	534	4	4	1	a	b	c	c	c
1899	Erka	331703	363.5	38	9	b	a			b	b	c	c
1900	Inchadih	331704	339.9	579	103	1	1	a	b	b	b	c	c
1901	Genrua	331705	794.4	6454	1133	2	2	2	a	a	b	c	c
1902	Benryadi	331706	76.5	529	101	1	1	1	a	a	a	c	c
1903	Sunidih	331707	204	542	107	1	1	a	a	a	b	c	c
1904	Baghadih	331708	74.1	1208	244	2	2	1	a	a	a	c	c
1905	Chhotagado	331709	254.1	2066	352	2	2	1	1	a	a	c	c
1906	Gobindapur	331710	84.2	438	83	1	1	a	a	a	a	c	c
1907	Gergedih	331711	84.6	95	19	1	1	a	a	a	b	c	c
1908	Salbani	331712	272.4	1627	308	2	2	a	a	a	b	c	c
1909	Baikunthapur Alias Samurdi	331713	68.8	368	62	1	1	a	a	a	b	c	c
1910	Bhurudih	331714	162.7	748	114	1	1	a	a	a	c	c	c
1911	Fatehpur	331715	199.5	1054	169	1	1	a	b	b	b	c	c
1912	Kadamdih	331716	225.4	1148	178	2	2	b	a	b	b	c	c
1913	Darda	331717	513.1	2619	461	2	2	1	1	1	b	c	c
1914	Burudih	331718	195.5	651	120	1	1	a	a	b	b	c	c
1915	Juradih	331719	227.8	1014	206	1	1	1	a	b	b	c	c
1916	Domantar	331720	88.6	280	52	1	1	a	a	a	b	c	c
1917	Amaru	331721	214.5	647	114	1	1	a	a	b	b	c	c
1918	Berma	331722	530.1	2592	519	3	3	1	a	a	a	c	c
1919	Bela	331723	510.3	3436	707	2	2	2	a	a	b	c	c
1920	Neudih	331724	110.9	586	103	1	2	1	a	a	b	c	c
1921	Brindabanpur	331725	254.6	590	104	1	1	a	a	a	b	b	c
1922	Baraha Chatarma	331726	509.1	1306	244	1	1	b	b	b	c	c	c
1923	Malti	331727	641	2597	497	3	3	2	1	1	b	c	c
1924	Detya	331728	206	501	94	1	1	a		1	b	c	c
1925	Bhalubasa	331729	326.6	1372	264	2	2	1	a	a	c	c	c
1926	Kayradia	331730	227.8	598	124	1	1	1	a	a	a	b	c
1927	Dhebridin Alias Sarjumla	331731	168	875	174	1	1	b	b	b	b	c	c
1928	Biramdih	331732	577.9	2258	465	3	3	1	a	a	b	c	c
1929	Shyamnagar Alias Jajodih	331733	334.7	2390	435	2	2	1	a	a	b	c	c
1930	Ruchap	331734	295.4	1566	272	2	2	1	b	b	c	c	c
1931	Rapkata	331735	260.6	1211	244	2	2	b	b	b	b	c	c

- Village Directory

(As in 2009)

le. (If not available within the : < 5 Kms, b for 5-10 Kms and c cility is available is given).					Number of Medical Amenities available. (If not available within the village , the distance range code viz; a for < 5 Kms, b for 5-10 Kms and c for 10+ kms of nearest place where facility is available is given).							Name of Village	Serial Number					
Management institute (MI)	Polytechnic (Pt)	Vocational training school /ITI	Non-formal training centre (NFTC)	Special school for disabled (SSD)	Others (specify)	Community health centre (CHC)	Primary health centre (PHC)	Primary health sub centre (PHS)	Maternity and child welfare centre (MCW)	T.B. clinic (TBC)	Hospital-allopathic (HA)			Hospital-alternative medicine (HO)	Dispensary (D)	Veterinary hospital (VH)	Mobile health clinic (MHC)	Family welfare centre (FWC)
15	16	17	18	19	20	21	22	23	24	25	26	27	28	29	30	31	2	1
c	c	c		c		a	b	1	b	c	c	c	c	c	b		Shyam Nagar	1890
c	c	c	c	c		b	c	a	b	c	c	c	b	a	c	c	Hanspur	1891
c	c	c	c			a	b	c	a	c	c	b	a	a	c	c	Banbandha	1892
c	c	c		c		a	c		1	c	a	c	c	a	a	c	Baragado Alias Hetyadih	1893
c	c	c	c	c		c	a		1	c	c	a	c	a	a	5	Tentlo	1894
c	c	c	c	c		b	b	a	a	c	b	c	b	b		c	Rugri	1895
c	c	c	c	c		b		1	1	1	c	b	b	b	b		Nekre	1896
c	c	b		c		b	b		1	a	c	b	c	a	b		Deuli	1897
c	c	c	c	c		c	c	a	a	c	c	c	c	c	c		Dabha	1898
c	c	b	c	c		b	c	b	c	c	c	c	c	c	c	c	Erka	1899
c	c	c	c	c		b	a	a	b	c	b	b	b	b		b	Inchadih	1900
c	c	c	c	c		b	c	a	b	c	b	c	b	b			Genrua	1901
c	c	a	c	c		b	c	a	b	c	b	c	a	b	a	b	Benryadi	1902
c	c	a		c		b	b	a	b	c	b	c	a	c	c		Sunidih	1903
c	c	b	c	c		a	c	c	a	c	a	c	a	a			Baghadih	1904
c	c			c		a	a		1	1	c	a	a	a	a		Chhotagado	1905
c	c		c	c		a	a	a	a	c	a	a	a	a			Gobindapur	1906
c	c	b	c	c		a	c	a	a	c	a	a	a	a			Gergedih	1907
c	c	c		c		b	c		1	1	c	b	c	b	1	c	Salbani	1908
c	c	c	c	c		b	b	a	b	c	b		b	b			Baikunthapur Alias Samurdi	1909
c	c	a	c	c		b	b	a	c	c	b		a	a		b	Bhurudih	1910
c	c	a	c	c		b	b		c	c	c	a	b	b		c	Fatehpur	1911
c	c	c	c	c	c	b	b	a	a	c	b	b	b	b	b	b	Kadamdih	1912
c	c	c	c	c		b	c		1	c	c	b	b	b	b		Darda	1913
c	c	c	b	c		b	c	a	a	c	b	b	b	b		a	Burudih	1914
c	c	b	b	c		b	c	a	a	c	c	c	b	b			Juradih	1915
c	c	b	b	c		a	c	b	a	c	c	c	a	a			Domantar	1916
c	c	b	b	c		b	c	b	b	c	b	b	b	b			Amaru	1917
c	c	b	c	c		a	c	b	a	c		c	a	a	c		Berma	1918
c	c	c		c		b	a		1	c	c	b	b	b	a		Bela	1919
c	c	a	a	c		b	a	a	c	c	b		b	a	c	c	Neudih	1920
c	c	c	c	c		a	a	a	b	b	b	b	b	b		b	Brindabanpur	1921
c	c	b	b	c		c	c	b	b	c	c	c	c	c			Baraha Chatarma	1922
c	c	c	b	c		b		1	1	b	c	c	c	b	b	c	Malti	1923
c	c	c		c		c	c	a		c	c	c		c		c	Detya	1924
c	c	c		c		c		a	c	c	c	c	c	b			Bhalubasa	1925
c	c	c	a	c		c	c	a	b	c	b	b	b	a			Kayradia	1926
c	c	b	b	c			c	b	a	c	b	b	b	a			Dhebridin Alias Sarjumla	1927
c	c	a	a	c		c	b		1	b	c	b	c	b	b	b	Biramdih	1928
c	c	c	c	c		c	b	a		c	b	b	a	b			Shyamnagar Alias Jajodih	1929
c	c	b	b	c		c	b	a	b	c	c	c	b	b			Ruchap	1930
c	c	b	b	c		c	b	a	b	c	b	c	b	b			Rapkata	1931

Serial Number	Name of Village	Number of Non-Government Medical Amenities available.							Availability of drinking water - Yes / No							
		Charitable non Govt. hospital/Nursing home.	Medical practitioner with MBBS Degree	Medical practitioner with other degree	Medical practitioner with no degree	Traditional practitioner and faith healer .	Medicine Shop	Others	Tap water (Treated/Untreated)	Well water (Covered / Uncovered well)	Hand Pump	Tube wells / Bore well	Spring	River / Canal	Tank / Pond / Lake	Others
1	2	32	33	34	35	36	37	38	39	40	41	42	43	44	45	46
1890	Shyam Nagar	0	0	0	0	0	0	0	No	Yes	No	No	No	No	No	No
1891	Hanspur	0	0	0	1	0	0	0	No	Yes	Yes	No	No	Yes	No	No
1892	Banbandha	0	0	0	0	0	0	0	No	Yes	Yes	No	No	No	No	No
1893	Baragado Alias Hetyadih	0	0	0	0	0	0	0	No	Yes	Yes	No	No	Yes	Yes	No
1894	Tentlo	0	0	1	3	0	0	0	No	Yes	Yes	No	No	Yes	Yes	No
1895	Rugri	0	0	0	0	0	0	0	No	Yes	Yes	No	No	No	No	No
1896	Nekre	0	0	1	1	0	0	0	No	Yes	Yes	No	No	No	Yes	No
1897	Deuli	0	0	2	1	2	0	0	No	Yes	Yes	No	No	Yes	No	No
1898	Dabha	0	0	0	1	0	0	0	No	Yes	Yes	No	No	Yes	Yes	No
1899	Erka	0	0	0	0	0	0	0	No	Yes	Yes	No	No	Yes	Yes	No
1900	Inchadih	0	0	0	0	0	0	0	No	No	Yes	No	No	No	No	No
1901	Genrva	0	0	2	2	0	0	0	No	Yes	Yes	No	No	No	No	No
1902	Benryadi	0	0	1	0	0	0	0	No	Yes	Yes	No	No	No	No	No
1903	Sunidih	0	2	10	5	0	0	0	No	Yes	Yes	No	No	No	Yes	No
1904	Baghadih	0	0	0	0	0	0	0	No	Yes	Yes	No	No	No	Yes	No
1905	Chhotagado	0	0	1	0	0	0	0	No	Yes	Yes	No	No	No	No	No
1906	Gobindapur	0	0	0	0	0	0	0	No	Yes	Yes	No	No	No	No	No
1907	Gergedih	0	0	0	0	0	0	0	No	Yes	Yes	No	No	No	No	No
1908	Salbani	0	0	0	1	0	0	0	No	Yes	Yes	No	No	No	No	No
1909	Baikunthapur Alias Samurdi	0	0	0	0	0	0	0	No	Yes	Yes	No	No	No	Yes	No
1910	Bhurudih	0	0	0	0	0	0	0	No	Yes	Yes	No	No	No	Yes	No
1911	Fatehpur	0	0	0	0	0	0	0	No	No	Yes	No	No	No	No	No
1912	Kadamdih	0	0	0	0	0	0	0	No	Yes	Yes	No	No	No	Yes	No
1913	Darda	0	0	0	0	0	0	0	No	Yes	Yes	No	No	Yes	Yes	No
1914	Burudih	0	0	0	0	0	0	0	No	Yes	Yes	No	No	No	Yes	No
1915	Juradih	0	0	2	0	0	0	0	No	Yes	Yes	No	No	No	Yes	No
1916	Domantar	0	0	0	0	0	0	0	No	Yes	Yes	No	No	No	Yes	No
1917	Amaru	0	0	0	0	0	0	0	No	No	Yes	No	No	No	No	No
1918	Berma	0	0	0	1	1	0	0	Yes	Yes	Yes	No	No	No	No	No
1919	Bela	0	0	2	2	0	0	0	No	Yes	Yes	No	No	No	Yes	No
1920	Neudih	0	0	1	1	0	0	0	No	Yes	Yes	No	No	No	Yes	No
1921	Brindabanpur	0	0	1	0	0	1	0	No	Yes	Yes	No	No	No	No	No
1922	Baraha Chatarma	0	0	0	1	0	0	0	No	Yes	Yes	No	No	No	No	No
1923	Malti	0	0	0	0	0	0	0	No	Yes	Yes	No	No	No	No	No
1924	Detya	0	0	0	1	1	1	0	No	Yes	Yes	No	No	No	Yes	No
1925	Bhalubasa	0	0	0	0	0	0	0	No	Yes	No	No	No	No	Yes	No
1926	Kayradia	0	0	0	0	0	0	0	No	Yes	Yes	No	No	No	No	No
1927	Dhebridin Alias Sarjumla	0	0	0	1	2	0	0	No	Yes	Yes	No	No	No	No	No
1928	Biramdih	0	0	2	1	2	0	0	No	Yes	Yes	No	No	No	No	No
1929	Shyamnagar Alias Jajodih	0	0	2	2	0	0	0	No	Yes	Yes	No	No	No	Yes	No
1930	Ruchap	0	0	0	0	1	0	0	No	Yes	Yes	No	No	No	No	No
1931	Rapkata	0	0	0	2	0	0	0	No	Yes	Yes	No	No	No	No	No

Availability of toilet & others Yes / No				Communication and transport facilities (If amenities available code -Yes is given except for Village Pin Code ,If not available within the village , the distance range code viz; a for < 5 Kms, b for 5-10 Kms and c for 10+ kms of nearest place where facility is available is given).								
Community toilet including bath.	Community toilet excluding bath.	Rural sanitary mart or sanitary hardware outlet available near the village.	Community bio- gas or recycle of waste for productive use.	Post office(PO)	Sub post office (SPO)	Post & Telegraph office (P&TO)	Village Pin Code	Telephones (Land lines)	Public call office (PCO)	Mobile phone coverage	Name of Village	Serial Number
47	48	49	50	51	52	53	54	55	56	57	2	1
No	No	No	No	Yes	b	b	723143	Yes	Yes	Yes	Shyam Nagar	1890
No	No	No	No	b	a	b	723143	b	c	b	Hanspur	1891
No	No	No	No	a	b	c	723143	b	c	Yes	Banbandha	1892
No	No	No	No	a		a	723143	a	b	Yes	Baragado Alias Hetyadih	1893
No	No	No	No	c	Yes	c	723143	a	c	Yes	Tentlo	1894
No	No	No	No	a	b	b	723143	b	c	Yes	Rugri	1895
No	No	No	No	Yes	b	b	723143	b	b	Yes	Nekre	1896
No	No	No	No	a	b	b		b	c	Yes	Deuli	1897
No	No	No	No	b	c	c	723143	a	c	Yes	Dabha	1898
No	No	No	No	b	c	c	723143	b	b	Yes	Erka	1899
No	No	No	No	a	a	b	723143	a	c	Yes	Inchadih	1900
No	No	No	No	Yes	b	b	723143	b	c	Yes	Genrua	1901
No	No	No	No	a	a	a	723143	a	b	Yes	Benryadi	1902
No	No	No	No	b	a	b	723143	a	c	Yes	Sunidih	1903
No	No	No	No	a	a	a	723143	Yes	Yes	Yes	Baghadih	1904
No	No	No	Yes	a	a	a	723143	Yes	Yes	Yes	Chhotagado	1905
No	No	No	Yes	a	a	a	723143	Yes	c	a	Gobindapur	1906
No	No	No	No	a	b	a	723143	a	b	Yes	Gergedih	1907
No	No	No	No	Yes	b	b	723143	b	c	Yes	Salbani	1908
No	No	No	No	a	b	b	723143	b	b	Yes	Baikunthapur Alias Samurdi	1909
No	No	No	No	a	b	b	723143	b	c	Yes	Bhurudih	1910
No	No	No	No	b	a	b	723153	b	c	Yes	Fatehpur	1911
No	No	No	No	b	a	b	723143	b	c	Yes	Kadamdih	1912
No	No	No	No	b	b	b	723143	b	b	Yes	Darda	1913
No	No	No	No	a	b	b	723143	Yes	c	b	Burudih	1914
No	No	No	No	b	b	b	723143	b	b	Yes	Juradih	1915
No	No	No	No	a	a	a	723143	a	c	Yes	Domantar	1916
No	No	No	No	b	b	b	723143	c	c	Yes	Amaru	1917
Yes	No	No	No	b	a	a	723143	Yes	Yes	Yes	Berma	1918
No	No	No	No	a	a	a	723143	a	Yes	Yes	Bela	1919
No	No	No	No	b	a	a	723143	a	c	Yes	Neudih	1920
No	No	No	No	a	b	b	723143	Yes	c	Yes	Brindabanpur	1921
No	No	No	No	b	c	c	723143	c	b	Yes	Baraha Chatarma	1922
No	No	No	No	a	b	b	723143	b	Yes	Yes	Malti	1923
No	No	No	No	b	c	c	723143	Yes	Yes	Yes	Detya	1924
No	No	No	No	Yes	Yes	c	723143	c	b	c	Bhalubasa	1925
No	No	No	No	a	b	b	723143	b	b	b	Kayradia	1926
No	No	No	No	a	b	b	723143	b	c	Yes	Dhebridin Alias Sarjumla	1927
No	No	No	No	Yes	Yes	b	723143	Yes	c	a	Biramdih	1928
No	No	No	No	Yes	b	b	723143	b	c	b	Shyamnagar Alias Jajodih	1929
No	No	No	No	a	b	b	723143	a	b	Yes	Ruchap	1930
No	No	No	No	a	b	b	723143	b	c	Yes	Rapkata	1931

Communication and transport facilities (If amenities available code -Yes is given except for Village Pin Code ,If not available within the village , the distance range code viz; a for < 5 Kms, b for 5-10 Kms and c for 10+ kms of nearest place where facility is available is given).													Village connected to highway (If amenities available code viz; a for < 5 Kms, b for 5-10 Kms and c for 10+ kms of nearest place where facility is available is given).			
Serial Number	Name of Village	Internet cafes/ Common service centre (CSC)	Private courier facility	Bus service (Public & Private)	Railway stations	Auto/Modified Autos	Taxis and Vans	Tractors	Cycle-pulled rickshaws(Manual & Machine driven)	Carts driven by animals	Sea /River ferry service	Connected to national highway(NH)	Connected to state highway(SH)	Connected to major district road (MDR)	Connected to others district road	Pucca roads
1	2	58	59	60	61	62	63	64	65	66	67	68	69	70	71	72
1890	Shyam Nagar	b	b	Yes	b	Yes	Yes	Yes	Yes	Yes	c					Yes
1891	Hanspur	b	b	b	b	b	Yes	b	b	Yes	c	b	Yes		b	Yes
1892	Banbandha	b	b	Yes	b	b	a	b	b	Yes	c	b	Yes		Yes	a
1893	Baragado Alias Hetyadih	a	a	Yes	b	a	a	Yes	a	a	c	b	Yes	b	b	a
1894	Tentlo	b	a	a	b	a	Yes	Yes	a	Yes	c	a	a	a	c	a
1895	Rugri	b	b	b	b	b	b	b	b	c	c	b	b	b	b	b
1896	Nekre	b	b	a	b	b	Yes	Yes	b	Yes	c	b	c	a	a	Yes
1897	Deuli	b	b	a	b	b	a	Yes	b	Yes	c	b	a	c	Yes	Yes
1898	Dabha	b	c	a	b	a	a	c	Yes	Yes	c	c	Yes	b	a	a
1899	Erka	c	c	b	c	c	a	b	Yes	Yes	c	b	b	b	b	b
1900	Inchadih	b	b	b	b	b	a	a	Yes	Yes	c	b	c	a	b	a
1901	Genrui	b	b	Yes	b	b	b	b	b	Yes	c	b	Yes		Yes	a
1902	Benryadi	a	a	a	a	a	Yes	a	a	c	c	a		a	Yes	a
1903	Sunidih	a	a	Yes	a	b	a	b	a	Yes	c	a	Yes	a	Yes	a
1904	Baghadih	a	a	Yes	a	a	Yes	Yes	Yes	c	c	a	Yes		Yes	Yes
1905	Chhotagado	a	a	Yes	a	a	a	a	Yes	c	c	a	Yes		a	Yes
1906	Gobindapur	a	a	a	a	a	a	a	a	c	a	Yes	a	a	a	a
1907	Gergedih	a	a	a	b	a	a	a	a	c	c	b	a	a	a	a
1908	Salbani	b	b	Yes	b	b	a	Yes	Yes	Yes	c	b	Yes	b	a	a
1909	Baikunthapur Alias Samurdi	b	b	a	b	b	a	b	Yes	c	c	b	a	a	Yes	a
1910	Bhurudih	b	b	a	c	b	b	Yes	b	b	c	b	a	a	Yes	a
1911	Fatehpur	b	c	a	c	b	a	Yes	b	b	c	b	a	a	a	Yes
1912	Kadamdih	b	b	a	b	b	b	Yes	Yes	b	c	b	c	b	a	a
1913	Darda	b	b	b	b	c	b	Yes	b	Yes	c	b	b	a	a	b
1914	Burudih	b	b	b	b	b	b	a	Yes	c	c	b	a	a	b	b
1915	Juradih	b	b	b	b	b	b	Yes	Yes	c	c	a	a	a	b	a
1916	Domantar	a	a	a	b	a	a	a	a	c	c	a	a	a	b	a
1917	Amaru	b	b	b	b	a	b	a	c	c	c	b	b	a	a	a
1918	Berma	a	a	Yes	a	a	a	a	Yes	c	c	Yes	c		Yes	a
1919	Bela	a	a	a	a	a	a	Yes	Yes	Yes	c	a	Yes	a	c	a
1920	Neudih	a	a	a	a	a	a	Yes	Yes	Yes	c	a	a	a	c	a
1921	Brindabanpur	b	b	b	b	b	b	a	Yes	Yes	c	a	c	b	b	Yes
1922	Baraha Chatarma	c	c	b	b	c	b	b	a	c	c	b	b	b	Yes	Yes
1923	Malti	b	b	Yes	b	Yes	a	Yes	b	Yes	c	Yes	b		b	a
1924	Detya	c	c	Yes	b	Yes	Yes	c	c	Yes	c	Yes	c	c	c	Yes
1925	Bhalubasa	b	c	b	a	c	b	c	Yes	Yes	c	a	a	c	c	a
1926	Kayradia	b	b	a	a	b	a	b	b	Yes	c	a	b	b		a
1927	Dhebridin Alias Sarjumla	b	b	b	a	b	b	Yes	b	b	c	b	c	a	b	a
1928	Biramdih	Yes	b	b	Yes	Yes	b	Yes	b	a	c	a	b	a	Yes	a
1929	Shyamnagar Alias Jajodih	b	b	Yes	a	b	b	b	b	Yes	c	Yes	c	b	b	a
1930	Ruchap	b	b	a	a	Yes	Yes	Yes	b	Yes	c	a	b			Yes
1931	Rapkata	b	b	a	a	b	b	b	b	Yes	c	a	b			Yes

ys,village roads, banks & credit societies :-Yes is given, If not available within the code viz; a for <5 Kms, b for 5-10 Kms place where facility is available is given).													Availability of miscellaneous facilities (If amenities available code -Yes is given, If not available within the village , the distance range code viz; a for < 5 Kms, b for 5-10 Kms and c for 10+ kms of nearest place where facility is available is given).			
73	74	75	76	77	78	79	80	81	82	83	84	85	86	87	Name of Village	Serial Number
Yes			Yes	Yes	Yes	Yes	a	c	b	b	Yes	Yes	Yes	Shyam Nagar	1890	
Yes	c	Yes			c	Yes	c	c	b	a	Yes	Yes	b	Hanspur	1891	
Yes	c	Yes	Yes	b	Yes	Yes	b	c	b	b	Yes	Yes	Yes	Banbandha	1892	
Yes			a	a	c	Yes	Yes	Yes	Yes	Yes	a	Yes	Yes	Baragado Alias Hetyadih	1893	
Yes	Yes	c	a	a	a	c	Yes	Yes	c	a	a	Yes	Yes	Tentlo	1894	
Yes			Yes	b	b	c	Yes	a	c	b	b	b	Yes	Yes	Rugri	1895
a	c	Yes	b	b	c	Yes	Yes	c	a	b	b	Yes	Yes	Nekre	1896	
Yes	Yes	c	Yes	b	b	c	Yes	a	c	a	b	b	Yes	Yes	Deuli	1897
Yes	c	Yes	c	c	c	Yes	Yes	c	Yes	Yes	Yes	Yes	Yes	Dabha	1898	
Yes	Yes	c	Yes	c	c	c	a	c	c	c	c	a	a	Yes	Erka	1899
Yes	Yes		Yes	b	b	c	Yes	Yes	c	b	b	Yes	Yes	Yes	Inchadih	1900
Yes	Yes			b	b	c	Yes	Yes	c	b	Yes	b	Yes	b	Genrui	1901
a	c	c	Yes	a	a	c	Yes	Yes	c	b	b	a	Yes	Yes	Benryadi	1902
a	a	a	Yes	a	b	c	Yes	Yes	c	b	b	b	Yes	Yes	Sunidih	1903
a			Yes	a	a	c	Yes	a	c	a	Yes	a	Yes	Yes	Baghadih	1904
a			Yes	a	a	c	Yes	Yes	c	a	a	a	Yes	Yes	Chhotagado	1905
Yes			Yes	a	a	c	Yes	a	c	a	a	a	Yes	a	Gobindapur	1906
a			Yes	a	a	c	Yes	a	c	a	a	b	Yes	Yes	Gergedih	1907
Yes			Yes	a	b	Yes	Yes	Yes	c	b	b	b	Yes	Yes	Salbani	1908
a			Yes	b	b	b	Yes	b	c	b	b	b	Yes	Yes	Baikunthapur Alias Samurdi	1909
a	a	a	Yes	b	b	c	Yes	a	c	b	b	b	Yes	Yes	Bhurudih	1910
a		Yes		a	b	c	Yes	b	b	b	b	b	Yes	Yes	Fatehpur	1911
Yes	b	c	Yes	a	b	b	Yes	a	b	b	b	b	Yes	b	Kadamdih	1912
a	b	a	Yes	b	b	Yes	Yes	Yes	c	b	b	Yes	b	Yes	Darda	1913
Yes			Yes	b	b	c	Yes	a	c	b	b	b	Yes	Yes	Burudih	1914
Yes			Yes	b	b	c	Yes	a	c	b	b	b	Yes	Yes	Juradih	1915
Yes			Yes	a	a	c	Yes	a	c	a	a	b	Yes	Yes	Domantar	1916
Yes			Yes	b	b	c	Yes	b	c	b	b	b	Yes	Yes	Amaru	1917
Yes				a	a	c	Yes	a	c	a	a	a	Yes	Yes	Berma	1918
Yes	c	b	Yes	a	a	c	Yes	Yes	c	b	a	b	Yes	Yes	Bela	1919
Yes	c	b	Yes	a	b	c	Yes	Yes	c	b	b	b	Yes	Yes	Neudih	1920
Yes	Yes	Yes	Yes	a	b	c	Yes	b	c	b	b	b	Yes	Yes	Brindabanpur	1921
Yes		c	Yes	b	c	c	Yes	b	c	c	c	c	Yes	Yes	Baraha Chatarma	1922
Yes			Yes	Yes	b	b	Yes	Yes	b	b	b	b	Yes	Yes	Malti	1923
Yes	Yes	c	c	a	c	c	Yes	Yes	c	b	a	Yes	Yes	Yes	Detya	1924
Yes	c		Yes	c	c	c	Yes	c	c	c	c	c	Yes	Yes	Bhalubasa	1925
Yes			Yes	a	b	b	Yes	b	b	b	b	b	Yes	Yes	Kayradia	1926
Yes	a	c	Yes	b	b	b	Yes	Yes	c	a	b	Yes	Yes	Yes	Dhebridin Alias Sarjumla	1927
Yes		Yes	Yes	a	b	c	Yes	a	c	b	b	b	Yes	Yes	Biramdih	1928
Yes	a	c	Yes	a	b	Yes	Yes	b	c	b	b	Yes	a	b	Shyamnagar Alias Jajodih	1929
Yes				b	b	c	Yes	b	c	b	b	b	Yes	Yes	Ruchap	1930
Yes		a		b	b	c	Yes	Yes	c	b	b	b	Yes	Yes	Rapkata	1931

Availability of miscellaneous facilities (If amenities available code -Yes is given, If not available within the village , the distance range code viz; a for < 5 Kms, b for 5-10 Kms and c for 10+ kms of nearest place where facility is available is given).												Availability of electricity (Yes/No)			
Serial Number	Name of Village	ASHA (Accredited Social Health Activist)	Community centre with/without TV	Sports Field,	Sports Club / Recreation Centre	Cinema / Video Hall	Public Library	Public Reading Room	Newspaper Supply	Assembly Polling station	Birth & Death Registration Office	Power Supply for Domestic Use (ED)	Power Supply for Agricultural Use (EAG)	Power Supply for Commercial Use (EC)	Power Supply for All Uses (EA)
1	2	88	89	90	91	92	93	94	95	96	97	98	99	100	101
1890	Shyam Nagar	Yes	b	b	b	b	b	b	Yes	Yes	Yes	Yes	No	No	No
1891	Hanspur	b	b	b	b	b	b	b	b	Yes	b	Yes	No	Yes	No
1892	Banbandha	a	b	Yes	Yes	b	a	a	b	Yes	a	Yes	No	No	No
1893	Baragado Alias Hetyadih	Yes	Yes	Yes	Yes	a	a	a	Yes	Yes	Yes	Yes	No	No	No
1894	Tentlo	Yes	Yes	a	Yes	Yes	Yes	Yes	Yes	Yes	a	Yes	No	Yes	No
1895	Rugri	Yes	b	Yes	Yes	b	b	b	b	Yes	a	Yes	No	No	No
1896	Nekre	Yes	Yes	a	b	b	b	b	Yes	a	a	Yes	No	Yes	No
1897	Deuli	Yes	b	Yes	b	b	b	b	Yes	Yes	a	Yes	No	No	No
1898	Dabha	a	a	b	b	b	Yes	Yes	Yes	Yes	c	Yes	No	No	No
1899	Erka	a	c	c	c	c	c	c	b	a	b	Yes	No	No	No
1900	Inchadih	Yes	b	b	Yes	b	b	b	a	b	b	Yes	No	No	No
1901	Genrui	b	b	b	b	b	b	b	Yes	Yes	Yes	Yes	No	Yes	No
1902	Benryadi	b	Yes	Yes	Yes	a	a	a	a	a	a	Yes	No	No	No
1903	Sunidih	b	b	b	a	a	b	b	a	a	a	Yes	No	No	No
1904	Baghadih	a	a	a	a	Yes	a	a	Yes	Yes	a	Yes	No	Yes	No
1905	Chhotagado	Yes	a	a	a	a	a	a	Yes	Yes	a	Yes	No	Yes	No
1906	Gobindapur	a	a	Yes	Yes	a	a	a	Yes	a	a	Yes	Yes	No	No
1907	Gergedih	a	a	a	a	a	a	a	a	a	a	Yes	No	No	No
1908	Salbani	a	b	a	c	b	a	a	Yes	a	a	Yes	No	Yes	No
1909	Baikunthapur Alias Samurdi	b	b	a	a	b	a	a	Yes	a	b	Yes	No	No	No
1910	Bhurudih	Yes	b	Yes	Yes	b	Yes	b	Yes	Yes	b	Yes	No	No	No
1911	Fatehpur	Yes	b	b	b	a	a	a	a	a	b	Yes	No	No	No
1912	Kadamdih	a	b	b	b	b	b	b	b	Yes	a	Yes	No	No	No
1913	Darda	Yes	Yes	Yes	b	b	b	b	b	Yes	Yes	Yes	No	No	No
1914	Burudih	a	b	Yes	Yes	b	b	b	Yes	a	a	Yes	No	No	No
1915	Juradih	Yes	a	Yes	Yes	b	b	b	Yes	a	a	Yes	No	No	No
1916	Domantar	a	a	a	a	a	a	a	Yes	a	b	Yes	No	No	No
1917	Amaru	Yes	b	b	b	b	b	Yes	Yes	Yes	a	Yes	No	No	No
1918	Berma	a	a	a	a	a	a	a	a	Yes	a	Yes	No	Yes	No
1919	Bela	Yes	a	b	Yes	a	a	a	Yes	Yes	c	Yes	Yes	No	No
1920	Neudih	Yes	b	a	Yes	b	a	a	Yes	Yes	a	Yes	No	Yes	No
1921	Brindabanpur	Yes	b	b	b	b	b	b	a	Yes	a	Yes	No	No	No
1922	Baraha Chatarma	Yes	c	b	Yes	c	b	b	b	Yes	b	Yes	No	No	No
1923	Malti	Yes	b	Yes	Yes	b	Yes	b	Yes	Yes	a	Yes	No	No	No
1924	Detya	Yes	c	c	c	c	b	b	b	a	b	Yes	No	Yes	No
1925	Bhalubasa	Yes	c	a	Yes	c	c	Yes	c	Yes	b	Yes	No	No	No
1926	Kayradia	a	b	Yes	b	b	a	Yes	Yes	a	a	Yes	No	No	No
1927	Dhebridin Alias Sarjumla	Yes	b	Yes	a	b	b	b	b	Yes	b	Yes	No	Yes	No
1928	Biramdih	Yes	b	Yes	Yes	b	a	a	a	Yes	a	Yes	No	Yes	No
1929	Shyamnagar Alias Jajodih	b	b	b	b	b	a	a	Yes	Yes	Yes	Yes	No	Yes	No
1930	Ruchap	Yes	Yes	a	Yes	b	b	b	b	Yes	b	Yes	No	Yes	No
1931	Rapkata	Yes	Yes	a	Yes	b	b	b	b	Yes	b	Yes	No	Yes	No

Nearest Town		Land Use							
		Area under different types of land use (in hectares rounded up to one decimal place)							
Name	Distance range code i.e. a for < 5 Kms, b for 5-10 Kms and c for 10+ kms .	Forests	Area under Non-agricultural Uses	Barren and Un-cultivable land	Permanent Pastures and Other Grazing Lands	Land Under Miscellaneous Tree Crops etc.	Culturable Waste Land	Name of Village	Serial Number
102	103	104	105	106	107	108	109	2	1
BALARAMPUR	b	0	1.6	0	0	0	20.2	Shyam Nagar	1890
BALARAMPUR	b	0	35.1	0	0	0	18.2	Hanspur	1891
BALARAMPUR	b	0	22.7	0	0	0	5.3	Banbandha	1892
BALARAMPUR	b	0	59	0	0	0	36.4	Baragado Alias Hetyadih	1893
BALARAMPUR	b	0	76	0	0	0	48.1	Tentlo	1894
BALARAMPUR	b	17	92.9	0	0	0	0	Rugri	1895
BALARAMPUR	b	7	67	0	0	0	0	Nekre	1896
BALARAMPUR	b	0	38.5	0	0	0	0	Deuli	1897
BALARAMPUR	b	26	76.9	0	0	0	0	Dabha	1898
BALARAMPUR	b	0	126.4	0	0	0	0	Erka	1899
BALARAMPUR	b	120	7.2	0	0	0	7.6	Inchadih	1900
BALARAMPUR	b	156	148.4	0	0	0	0	Genrua	1901
BALAMPUR	b	0	2	0	0	0	0	Benryadi	1902
BALARAMPUR	b	50	30	0	0	0	0	Sunidih	1903
BALARAMPUR	b	0	3.9	0	0	0	7	Baghadih	1904
BALARAMPUR	b	0	32.4	0	0	0	12.1	Chhotagado	1905
BALARAMPUR	b	0	6.4	0	0	0	2.5	Gobindapur	1906
BALARAMPUR	b	0	24.9	0	0	0	9.3	Gergedih	1907
BALARAMPUR	b	0	48	0	0	0	56.1	Salbani	1908
BALARAMPUR	b	0	8.9	0	0	0	16.1	Baikunthapur Alias Samurdi	1909
BALARAMPUR	b	0	15.7	0	0	0	26.1	Bhurudih	1910
BALARAMPUR	b	0	12.2	0	0	0	74	Fatehpur	1911
BALARAMPUR	b	0	13.2	0	0	0	4.2	Kadamdih	1912
BALARAMPUR	b	0	14.9	0	0	0	12.4	Darda	1913
BALARAMPUR	b	13.1	16.3	0	0	0	8.8	Burudih	1914
BALARAMPUR	b	14.3	14.2	0	0	0	4.4	Juradih	1915
BALARAMPUR	b	0	0.8	0	0	0	1.9	Domantar	1916
BALARAMPUR	a	25.4	33.1	0	0	0	1	Amaru	1917
BALARAMPUR	a	2.4	25.2	0	0	0	0	Berma	1918
BALAMPUR	a	5.8	15.1	0	0	0	0	Bela	1919
BALARAMPUR	b	0	3.4	0	0	0	0	Neudih	1920
BALARAMPUR	b	29.3	6.8	0	0	0	0	Brindabanpur	1921
BALARAMPUR	b	107.7	13.1	0	0	0	16.2	Baraha Chatarma	1922
BALARAMPUR	b	48.4	17.5	0	0	0	0	Malti	1923
BALARAMPUR	b	14.5	2.8	0	0	0	0	Detya	1924
BALARAMPUR	b	2.7	10.9	0	0	0	0	Bhalubasa	1925
BALARAMPUR	b	44.5	6.1	0	0	0	2.7	Kayradia	1926
BALARAMPUR	b	0	5.9	0	0	0	0	Dhebridin Alias Sarjumla	1927
BALARAMPUR	b	70	15.9	0	0	0	0	Biramdih	1928
BALARAMPUR	b	0	6.8	0	0	0	0	Shyamnagar Alias Jajodih	1929
BALARAMPUR	b	0	5	0	0	0	3.8	Ruchap	1930
BALARAMPUR	b	0	8.2	0	0	0	4.6	Rapkata	1931

Land Use												
Area under different types of land use (in hectares rounded up to one decimal place)							Area irrigated by source (in hectare).					
Serial Number	Name of Village	Fallow lands other than current fallows	Current Fallows	Net Area Sown	Total Irrigated Land Area	Total Un-irrigated Land Area	Canals (C)	Wells/Tube-wells(W/TW)	Tanks/Lakes(T/L)	Water Falls(WF)	Others(O)	
1	2	110	111	112	113	114	115	116	117	118	119	
1890	Shyam Nagar	0	0	42.2	30.4	11.8	0	0.2	30.2	0	0	
1891	Hanspur	0	0	312.1	230.3	81.8	0	0	84.3	0	146	
1892	Banbandha	0	0	116.9	32.4	84.6	0	1	31.4	0	0	
1893	Baragado Alias Hetyadih	0	0	501.7	141.4	360.3	0	0.2	141.2	0	0	
1894	Tentlo	0	0	203.7	88.7	115	0	0.4	82.3	0	6	
1895	Rugri	0	0	126	6	120	0	0	6	0	0	
1896	Nekre	0	0	200	10	190	0	0	7.6	0	2.4	
1897	Deuli	0	0	250	130	120	0	10	120	0	0	
1898	Dabha	0	0	530	50	480	0	10	40	0	0	
1899	Erka	0	0	237.1	2	235.1	0	0	0	0	2	
1900	Inchadih	0	0	205.1	16.2	188.9	0	1	15.2	0	0	
1901	Genrva	0	0	490	10	480	0	0	10	0	0	
1902	Benryadi	0	0	74.4	2	72.4	0	0	2	0	0	
1903	Sunidih	0	0	124	4	120	0	0	4	0	0	
1904	Baghadih	0	0	63.1	6	57.1	0	0.4	5.6	0	0	
1905	Chhotagado	0	0	209.6	127.7	81.9	0	0.7	127	0	0	
1906	Gobindapur	0	0	75.3	32.6	42.7	0	0.5	32.1	0	0	
1907	Gergedih	0	0	50.4	6.4	44	0	0.2	6.2	0	0	
1908	Salbani	0	0	168.3	47.3	121	0	0.8	46.5	0	0	
1909	Baikunthapur Alias Samurdi	0	0	43.8	6.4	37.4	0	0.3	6.1	0	0	
1910	Bhurudih	0	0	120.9	41.3	79.6	0	0.5	40.8	0	0	
1911	Fatehpur	0	0	113.4	48.6	64.8	0	2	46.6	0	0	
1912	Kadamdih	0	0	208	10	198	0	0	4	0	6	
1913	Darda	0	0	485.9	10.3	475.6	0	0	6.7	0	3.6	
1914	Burudih	0	0	157.2	3.2	154	0	0	3.2	0	0	
1915	Juradih	0	0	194.9	8	186.9	0	0	8	0	0	
1916	Domantar	0	0	85.9	0	85.9	0	0	0	0	0	
1917	Amaru	0	0	154.9	8.4	146.5	0	4	4.4	0	0	
1918	Berma	0	0	502.6	14.4	488.2	6	7.4	1	0	0	
1919	Bela	0	0	489.5	16	473.5	4.8	4.8	6.4	0	0	
1920	Neudih	0	0	107.4	12	95.4	6	4	2	0	0	
1921	Brindabanpur	0	0	218.4	5.2	213.2	2	3.2	0	0	0	
1922	Baraha Chatarma	0	0	372.1	8	364.1	4	2	2	0	0	
1923	Malti	0	0	575.2	16	559.2	10	6	0	0	0	
1924	Detya	0	0	188.7	8	180.7	0	2.4	4	0	1.6	
1925	Bhalubasa	0	0	313	19.6	293.4	0	6	5.6	0	8	
1926	Kayradia	0	0	174.6	7.6	167	0	5.2	2.4	0	0	
1927	Dhebridin Alias Sarjumla	0	0	162	8	154	0	3.2	4.8	0	0	
1928	Biramdih	0	0	492	130	362	0	15	103	0	12	
1929	Shyamnagar Alias Jajodih	0	0	327.9	30	297.9	0	22	6	0	2	
1930	Ruchap	0	0	286.6	8	278.6	0	0	0	0	8	
1931	Rapkata	0	0	247.8	14.9	232.9	0	0	4.8	0	10.1	

Name of three most important commodities manufactured			Name of Village	Serial Number
First	Second	Third		
120	121	122	2	1
			Shyam Nagar	1890
			Hanspur	1891
			Banbandha	1892
			Baragado Alias Hetyadih	1893
			Tentlo	1894
			Rugri	1895
			Nekre	1896
Rice	Muri		Deuli	1897
			Dabha	1898
			Erka	1899
			Inchadih	1900
			Genrua	1901
			Benryadi	1902
			Sunidih	1903
Muri			Baghadih	1904
			Chhotagado	1905
			Gobindapur	1906
			Gergedih	1907
			Salbani	1908
Rice			Baikunthapur Alias Samurdi	1909
			Bhurudih	1910
			Fatehpur	1911
			Kadamdih	1912
			Darda	1913
			Burudih	1914
			Juradih	1915
			Domantar	1916
			Amaru	1917
Spongiron	Lac		Berma	1918
Bamboo	Grasses	Soil	Bela	1919
Bamboo	Grasses	Soil	Neudih	1920
			Brindabanpur	1921
			Baraha Chatarma	1922
Rice			Malti	1923
			Detya	1924
			Bhalubasa	1925
			Kayradia	1926
			Dhebridin Alias Sarjumla	1927
			Biramdih	1928
			Shyamnagar Alias Jajodih	1929
			Ruchap	1930
			Rapkata	1931

Census of India 2011
Amenities and Land use

Serial Number	Name of Village	Location code no.	Total area of the village (in hectares rounded up to one decimal place)	Total population (2011 census)	Number of households (2011 census)	Number of educational amenities available in village , the distance range code viz; a for 0-5 kms, b for 5-10 kms, c for 10+ kms of nearest place where facility is available							
						7 Pre-Primary school (PP)	8 Primary school (P)	9 Middle school (M)	10 Secondary School (S)	11 Senior Secondary school (SS)	12 Degree college of arts , science & commerce (ASC)	13 Engineering college(EC)	14 Medical college (MC)
1932	Kurni	331736	385.7	1288	273	1	1	1	b	b	b	c	c
1933	Moraidih	331737	138	350	79	1	1	a	a	b	b	c	c
1934	Chakulia	331738	387.3	1417	282	2	2	a	a	b	c	c	c
1935	Atebela	331739	133.6	702	128	1	1	a	a	c	c	c	c
1936	Murugora	331740	116.6	529	88	1	1	a	a	c	c	c	c
1937	Harat	331741	332.6	1008	173	1	1	a	a	c	c	c	c
1938	Arahansa	331742	160.3	313	58	1	1	1	b	c	c	c	c
1939	Deuli	331743	153.4	531	104	1	1	1	a	c	c	c	c
Block T O T A L :			29137	113519	21619	135	133	39	9	6	0	0	0

- Village Directory

(As in 2009)

le. (If not available within the : < 5 Kms, b for 5-10 Kms and c cility is available is given).						Number of Medical Amenities available. (If not available within the village , the distance range code viz; a for < 5 Kms, b for 5-10 Kms and c for 10+ kms of nearest place where facility is available is given).										Name of Village	Serial Number	
Management institute (MI)	Polytechnic (Pt)	Vocational training school /ITI	Non-formal training centre (NFTC)	Special school for disabled (SSD)	Others (specify)	Community health centre (CHC)	Primary health centre (PHC)	Primary health sub centre (PHS)	Maternity and child welfare centre (MCW)	T.B. clinic (TBC)	Hospital-allopathic (HA)	Hospital-alternative medicine (HO)	Dispensary (D)	Veterinary hospital (VH)	Mobile health clinic (MHC)			Family welfare centre (FWC)
15	16	17	18	19	20	21	22	23	24	25	26	27	28	29	30	31	2	1
c	c	b	b	c		b	c	1	1	c	b	c	b	b		1	Kurni	1932
c	c	c	b	c		b	c	b	a	c	b	c	b	b			Moraidih	1933
c	c	a	c	c		c	b	b		c	b	c	b	a			Chakulia	1934
c	c	a	b	c		c	c	a	a	c	c	c	c	c			Atebela	1935
c	c	c	c	c		c	b	a	c	c	c	c	c	c	c	c	Murugora	1936
c	c	c	c	c		c	c		1	c	c	c	c	c	c	c	Harat	1937
c	c	c	c	c		c	c	a	c	c	c	c	c	c		a	Arahansa	1938
c	c	c	c	c		c	b		1	c	c	a	a	c	c	c	Deuli	1939
0	0	0	0	0	0	0	0	3	20	6	0	0	0	0	2	5	1 : Block T O T A L	

Serial Number	Name of Village	Number of Non-Government Medical Amenities available.							Availability of drinking water - Yes / No							
		Charitable non Govt. hospital/Nursing home.	Medical practitioner with MBBS Degree	Medical practitioner with other degree	Medical practitioner with no degree	Traditional practitioner and faith healer .	Medicine Shop	Others	Tap water (Treated/Untreated)	Well water (Covered / Uncovered well)	Hand Pump	Tube wells / Bore well	Spring	River / Canal	Tank / Pond / Lake	Others
1	2	32	33	34	35	36	37	38	39	40	41	42	43	44	45	46
1932	Kurni	0	0	0	2	0	0	0	No	Yes	Yes	No	No	No	No	No
1933	Moraidih	0	0	0	0	0	0	0	No	Yes	Yes	No	No	No	No	No
1934	Chakulia	0	0	0	0	0	0	0	No	Yes	Yes	No	No	No	No	No
1935	Atebela	0	0	0	0	0	0	0	No	Yes	Yes	No	No	No	No	No
1936	Murugora	0	0	0	0	0	0	0	No	Yes	Yes	No	No	No	Yes	No
1937	Harat	0	0	0	0	0	0	0	No	Yes	Yes	No	No	No	No	No
1938	Arahansa	0	0	0	0	0	0	0	No	Yes	Yes	No	No	Yes	No	No
1939	Deuli	0	0	0	0	0	0	0	No	Yes	Yes	No	No	No	Yes	No
Block T O T A L :		0	2	40	39	24	10	0	4	86	82	0	0	23	42	1

Availability of toilet & others Yes / No				Communication and transport facilities (If amenities available code -Yes is given except for Village Pin Code ,If not available within the village , the distance range code viz; a for < 5 Kms, b for 5-10 Kms and c for 10+ kms of nearest place where facility is available is given).									
Community toilet including bath.	Community toilet excluding bath.	Rural sanitary mart or sanitary hardware outlet available near the village.	Community bio- gas or recycle of waste for productive use.	Post office(PO)	Sub post office (SPO)	Post & Telegraph office (P&TO)	Village Pin Code	Telephones (Land lines)	Public call office (PCO)	Mobile phone coverage	Name of Village	Serial Number	
47	48	49	50	51	52	53	54	55	56	57	2	1	
No	No	No	No	Yes	a	b	723143	b	b	Yes	Kurni	1932	
No	No	No	No	a	b	b	723143	b	c	Yes	Moraidih	1933	
No	No	No	No	a	a	b	723143	a	c	Yes	Chakulia	1934	
No	No	No	No	a	c	c	723143	c	b	Yes	Atebela	1935	
No	No	No	No	a	c	c	723143	c	c	Yes	Murugora	1936	
No	No	No	No	a	c	c	723143	c	c	Yes	Harat	1937	
No	No	No	No	b	c	c	723143	b	b	Yes	Arahansa	1938	
No	No	No	No	a	a	c		c	c	Yes	Deuli	1939	
1	0	1	2	11	5	0	87	10	8	75	Block T O T A L		

Communication and transport facilities (If amenities available code -Yes is given except for Village Pin Code ,If not available within the village , the distance range code viz; a for < 5 Kms, b for 5-10 Kms and c for 10+ kms of nearest place where facility is available is given).													Village connected to highway (If amenities available code viz; a for < 5 Kms, b for 5-10 Kms and c for 10+ kms of nearest place where facility is available is given).			
Serial Number	Name of Village	Internet cafes/ Common service centre (CSC)	Private courier facility	Bus service (Public & Private)	Railway stations	Auto/Modified Autos	Taxis and Vans	Tractors	Cycle-pulled rickshaws(Manual & Machine driven)	Carts driven by animals	Sea /River ferry service	Connected to national highway(NH)	Connected to state highway(SH)	Connected to major district road (MDR)	Connected to others district road	Pucca roads
1	2	58	59	60	61	62	63	64	65	66	67	68	69	70	71	72
1932	Kurni	b	b	b	a	b	b	a	Yes	c	c	b	b		b	a
1933	Moraidih	b	b	b	b	b	a	a	b	Yes	c	c	b	a		b
1934	Chakulia	b	b	b	c	b	b	b	b	c	c	b				a
1935	Atebela	c	c	a	c	c	c	Yes	b	c	c	c	c	a	a	a
1936	Murugora	c	c	b	c	c	a	b	b	c	c	c	c	c	b	Yes
1937	Harat	c	c	b	c	c	c	c	b	c	c	c	b	b	Yes	b
1938	Arahansa	c	c	a	c	b	c	a	c	Yes	c	c	a	a	a	Yes
1939	Deuli	c	c	a	c	c	c	a	a	a	Yes	c	c	a	a	a
Block T O T A L :		1	0	17	2	5	9	31	30	48	2	9	11	0	23	22

ys,village roads, banks & credit societies : -Yes is given, If not available within the code viz; a for <5 Kms, b for 5-10 Kms place where facility is available is given).													Availability of miscellaneous facilities (If amenities available code -Yes is given, If not available within the village , the distance range code viz; a for < 5 Kms, b for 5-10 Kms and c for 10+ kms of nearest place where facility is available is given).			
Kutchcha roads	Water bounded macadam(WBM) roads	Navigable waterway (river/canal)(NW)	Footpaths (FP)	Commercial & Co-operative Banks	ATM	Agricultural Credit Societies	Self-Help Group (SHG)	Public distribution system (PDS) shop	Mandis / Regular market	Weekly Haat	Agricultural marketing society	Integrated Child Development Scheme (Nutritional Centres)	Anganwadi Centre (Nutritional Centres)	Others (Nutritional Centres)	Name of Village	Serial Number
73	74	75	76	77	78	79	80	81	82	83	84	85	86	87		1
a		Yes	b	b	c	Yes	Yes	c	b	Yes	b	Yes	Yes		Kurni	1932
b		Yes	b	b	c	Yes	Yes	b	a	b	b	Yes	Yes		Moraidih	1933
a		Yes	b	b	c	Yes	Yes	b	b	b	Yes	Yes	Yes		Chakulia	1934
a		Yes	c	c	c	Yes	a	c	c	c	c	Yes	Yes		Atebela	1935
Yes		Yes	a	c	c	Yes	Yes	c	a	c	c	Yes	Yes		Murugora	1936
Yes			a	Yes	c	Yes	a	c	c	c	c	Yes	Yes		Harat	1937
Yes	Yes	c	c	c	c	Yes	a	b	b	c	a	Yes	Yes		Arahansa	1938
a		Yes	c	c	c	Yes	a	c	a	c	Yes	Yes	Yes		Deuli	1939
62	11	6	69	4	2	6	86	35	3	8	11	21	84	82	: Block T O T A L	

Availability of miscellaneous facilities (If amenities available code -Yes is given, If not available within the village , the distance range code viz; a for < 5 Kms, b for 5-10 Kms and c for 10+ kms of nearest place where facility is available is given).													Availability of electricity (Yes/No)			
Serial Number	Name of Village	ASHA (Accredited Social Health Activist)	Community centre with/without TV	Sports Field,	Sports Club / Recreation Centre	Cinema / Video Hall	Public Library	Public Reading Room	Newspaper Supply	Assembly Polling station	Birth & Death Registration Office	Power Supply for Domestic Use (ED)	Power Supply for Agricultural Use (EAG)	Power Supply for Commercial Use (EC)	Power Supply for All Uses (EA)	
1	2	88	89	90	91	92	93	94	95	96	97	98	99	100	101	
1932	Kurni	Yes	Yes	Yes	Yes	b	a	Yes	b	Yes	a	Yes	No	No	No	
1933	Moraidih	a	b	Yes	Yes	b	b	Yes	Yes	Yes	b	Yes	No	No	No	
1934	Chakulia	Yes	Yes	b	Yes	b	Yes	Yes	Yes	Yes	a	Yes	No	No	No	
1935	Atebela	a	c	a	a	c	c	c	c	a	a	Yes	No	No	No	
1936	Murugora	Yes	c	c	a	a	c	c	c	a	b	Yes	No	No	No	
1937	Harat	a	a	Yes	Yes	a	a	a	Yes	Yes	a	Yes	No	No	No	
1938	Arahansa	a	b	b	a	c	b	b	b	a	b	Yes	No	No	No	
1939	Deuli	a	c	Yes	c	c	c	c	c	a	b	Yes	No	No	No	
Block T O T A L :		48	14	36	36	7	12	16	37	56	13	87	6	21	3	

Nearest Town		Land Use								
		Area under different types of land use (in hectares rounded up to one decimal place)								
Name	Distance range code i.e. a for < 5 Kms, b for 5-10 Kms and c for 10+ kms .	Forests	Area under Non-agricultural Uses	Barren and Un-cultivable land	Permanent Pastures and Other Grazing Lands	Land Under Miscellaneous Tree Crops etc.	Culturable Waste Land	Name of Village	Serial Number	
102	103	104	105	106	107	108	109	2	1	
BALARAMPUR	b	4.8	21.9	0	0	0	8.5	Kurni	1932	
BALARAMPUR	b	0	6	0	0	0	1.2	Moraidih	1933	
BALARAMPUR	b	1.9	13.6	0	0	0	8.5	Chakulia	1934	
BALARAMPUR	b	0	8.1	0	0	0	1.9	Atebela	1935	
BALARAMPUR	b	0	2	0	0	0	1.2	Murugora	1936	
BALARAMPUR	b	0.6	5.2	0	0	0	7.2	Harat	1937	
BALARAMPUR	c	0	7.1	0	0	0	1.9	Arahansa	1938	
BALARAMPUR	b	0	1.8	0	0	0	3.4	Deuli	1939	
0	0	3019.1	2869.7	0	0	0	1707.1	: Block T O T A L		

Land Use												
Area under different types of land use (in hectares rounded up to one decimal place)								Area irrigated by source (in hectare).				
Serial Number	Name of Village	Fallow lands other than current fallows	Current Fallows	Net Area Sown	Total Irrigated Land Area	Total Un-irrigated Land Area	Canals (C)	Wells/Tube-wells(W/TW)	Tanks/Lakes(T/L)	Water Falls(WF)	Others(O)	
1	2	110	111	112	113	114	115	116	117	118	119	
1932	Kurni	0	0	350.5	14.4	336	0	0	6.4	0	8	
1933	Moraidih	0	0	130.8	6	124.8	0	0	6	0	0	
1934	Chakulia	0	0	363.4	12.4	351	0	0	10	0	2.4	
1935	Atebela	0	0	123.5	2	121.5	0	0	2	0	0	
1936	Murugora	0	0	113.4	4	109.4	0	0	4	0	0	
1937	Harat	0	0	319.6	12	307.6	0	8	0	0	4	
1938	Arahansa	0	0	151.3	1.3	150	0	0	0	0	1.3	
1939	Deuli	0	0	148.2	130	18.2	0	120	10	0	0	
Block T O T A L :		0	0	21541	4145.6	17396	343.8	334.8	2364.6	0		

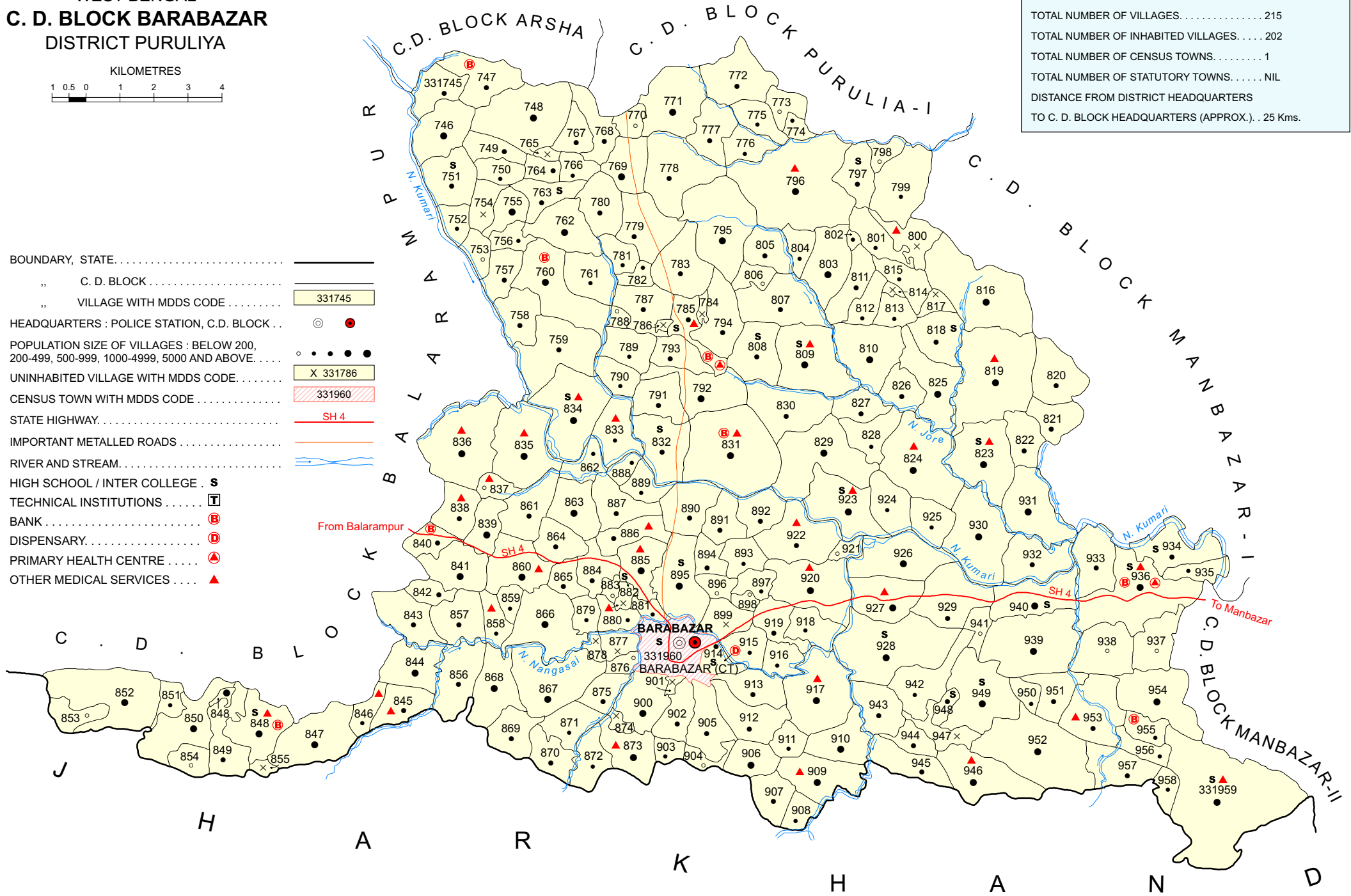
Name of three most important commodities manufactured			Name of Village	Serial Number
First	Second	Third		
120	121	122	2	1
			Kurni	1932
			Moraidih	1933
			Chakulia	1934
			Atebela	1935
Rice	Puffed Rice		Murugora	1936
			Harat	1937
	Tomato		Arahansa	1938
			Deuli	1939
			: Block T O T A L	

INDIA
WEST BENGAL
C. D. BLOCK BARABAZAR
DISTRICT PURULIYA



TOTAL AREA OF THE C.D. BLOCK	418.06 Sq. Kms.
TOTAL POPULATION OF THE C.D. BLOCK	170564
TOTAL NUMBER OF VILLAGES	215
TOTAL NUMBER OF INHABITED VILLAGES	202
TOTAL NUMBER OF CENSUS TOWNS	1
TOTAL NUMBER OF STATUTORY TOWNS	NIL
DISTANCE FROM DISTRICT HEADQUARTERS TO C. D. BLOCK HEADQUARTERS (APPROX.)	25 Kms.

- BOUNDARY, STATE
- " C. D. BLOCK
- " VILLAGE WITH MDDS CODE
- HEADQUARTERS : POLICE STATION, C.D. BLOCK ..
- POPULATION SIZE OF VILLAGES : BELOW 200,
200-499, 500-999, 1000-4999, 5000 AND ABOVE.
- UNINHABITED VILLAGE WITH MDDS CODE.
- CENSUS TOWN WITH MDDS CODE
- STATE HIGHWAY
- IMPORTANT METALLED ROADS
- RIVER AND STREAM
- HIGH SCHOOL / INTER COLLEGE . S
- TECHNICAL INSTITUTIONS T
- BANK B
- DISPENSARY D
- PRIMARY HEALTH CENTRE A
- OTHER MEDICAL SERVICES ▲



Alphabetical List of Villages

Name of the CD Block : Barabazar

CD Block Code (2011) : 0241

Sl. No.	Name of the Village	PLCN 2001	MDDS PLCN 2011
1	2	3	4
1	Adabana	02545000	331751
2	Agajhor	02562800	331929
3	Ajodhya	02563300	331934
4	Amagara	02556300	331864
5	Amraber	02560800	331909
6	Arabad	02549300	331794
7	Babuijor	02545300	331754
8	Babuijor	02565000	331951
9	Badaldih	02549600	331797
10	Badhadih	02554100	331842
11	Bagalbandh	02562100	331922
12	Baghubera	02555400	331855
13	Baistamdih	02557400	331875
14	Bajra	02547000	331771
15	Bamanjora	02545700	331758
16	Bamnidi	02560400	331905
17	Bamu	02546200	331763
18	Bamu	02551400	331815
19	Bamundiha	02548400	331785
20	Banabir	02552600	331827
21	Banduan	02552200	331823
22	Banjora	02551800	331819
23	Bankati	02556200	331863
24	Bankati	02560000	331901
25	Baramukru	02552800	331829
26	Bardaha	02562500	331926
27	Barra	02559900	331900
28	Basbera	02558500	331886
29	Basudebpur	02553100	331832
30	Beldih	02554000	331841
31	Berada	02554700	331848
32	Bhabanipur	02550700	331808
33	Bhabanipur	02553900	331840
34	Bhagaband	02545900	331760
35	Bhagabandh	02560600	331907
36	Bhagiari	02551200	331813
37	Bhaluk Dungri	02546600	331767
38	Bhalukdih	02565400	331955
39	Bhalukkhal	02559500	331896
40	Bhelaidih	02545600	331757
41	Bhikari Chilema	02555100	331852
42	Bhuinyadi	02546900	331770
43	Bhurrudih	02562000	331921
44	Biskudra	02563900	331940

Alphabetical List of Villages

Name of the CD Block : Barabazar

CD Block Code (2011) : 0241

Sl. No.	Name of the Village	PLCN 2001	MDDS PLCN 2011
1	2	3	4
45	Brajarajpur	02552700	331828
46	Chandanpur	02553300	331834
47	Chhota Mukru	02562300	331924
48	Chipingdih	02548800	331789
49	Chirudih	02546300	331764
50	Damda	02554300	331844
51	Damrabad	02565700	331958
52	Deghariadih	02557800	331879
53	Dhabera	02547900	331780
54	Dhadanga	02556600	331867
55	Dhadikidih	02548100	331782
56	Dhadkidih	02560100	331902
57	Dhanara	02546700	331768
58	Dhargaon	02564500	331946
59	Dhelatbamu	02550000	331801
60	Dhumurbera	02555300	331854
61	Digardih	02554800	331849
62	Duar	02551300	331814
63	Dubrajpur	02544500	331746
64	Dumurdih	02558100	331882
65	Dumurdih	02562200	331923
66	Durku	02556500	331866
67	Fagudih	02561400	331915
68	Fatepur	02563200	331933
69	Fuljhor	02565200	331953
70	Gabhurra	02547500	331776
71	Garadih	02549700	331798
72	Garasagma	02545100	331752
73	Ghoshdih	02553600	331837
74	Gidighati	02564400	331945
75	Gobindapur	02561100	331912
76	Gohamikocha	02564200	331943
77	Gokulnagar	02554600	331847
78	Gopalpur	02557600	331877
79	Gopalpur Alias Nutandih	02555600	331857
80	Gordih	02551700	331818
81	Gorsai	02558000	331881
82	Gosaidih	02549900	331800
83	Gosaidih	02556000	331861
84	Gourdih	02564300	331944
85	Gurda	02559300	331894
86	Haramdih	02552500	331826
87	Haritanr	02563600	331937
88	Hatnadih	02565500	331956

Alphabetical List of Villages

Name of the CD Block : Barabazar

CD Block Code (2011) : 0241

Sl. No.	Name of the Village	PLCN 2001	MDDS PLCN 2011
1	2	3	4
89	Herbana	02561600	331917
90	Hesiadih	02562400	331925
91	Hijla	02562600	331927
92	Hullung	02561800	331919
93	Hurumdah	02548200	331783
94	Japangdih	02546400	331765
95	Jaria	02554200	331843
96	Jharia	02550200	331803
97	Jharnakocha	02564900	331950
98	Jiling	02565800	331959
99	Kadampur	02561700	331918
100	Kadoyan	02552300	331824
101	Kalachandpur	02559700	331898
102	Kalpara	02550900	331810
103	Kalyanpur	02548700	331788
104	Kansbahal	02554400	331845
105	Karmabera	02558600	331887
106	Kerar	02555700	331858
107	Keshubera	02564000	331941
108	Khanri Pahari	02545800	331759
109	Khawasdih	02559200	331893
110	Khawasdih Alias Loadih	02551100	331812
111	Khayerbani	02563700	331938
112	Kristanagar	02560700	331908
113	Kudlung	02563800	331939
114	Kukurchari	02555500	331856
115	Kutra	02564100	331942
116	Kuturkuma	02561000	331911
117	Ladiha	02548600	331787
118	Lagadih	02550100	331802
119	Lagudih	02552400	331825
120	Laka	02565300	331954
121	Lakra Khonda	02547600	331777
122	Lakshmanpur	02553800	331839
123	Lanka	02559100	331892
124	Latpada	02562700	331928
125	Laubera	02548900	331790
126	Lakra Konda	02548300	331784
127	Manpur	02549100	331792
128	Matilaldih	02550500	331806
129	Mednitandr	02556400	331865
130	Metyala	02556800	331869
131	Motiramdih	02560200	331903
132	Mukundapur	02564700	331948

Alphabetical List of Villages

Name of the CD Block : Barabazar

CD Block Code (2011) : 0241

Sl. No.	Name of the Village	PLCN 2001	MDDS PLCN 2011
1	2	3	4
133	Muradi	02545500	331756
134	Muradih	02553700	331838
135	Murgabani	02561500	331916
136	Murgabera	02553200	331833
137	Murugara	02548500	331786
138	Narayanpur	02557100	331872
139	Nilmohanpur	02561300	331914
140	Nischintapur	02556700	331868
141	Nowadih	02560500	331906
142	Palma	02551000	331811
143	Panchkuda	02544600	331747
144	Panjanbera	02544400	331745
145	Paralkanali	02557700	331878
146	Parsa	02555900	331860
147	Pathraghata	02551900	331820
148	Patpur	02556100	331862
149	Pattoria	02557200	331873
150	Pirradih	02560300	331904
151	Pratappur	02547300	331774
152	Puijanga	02561200	331913
153	Purihasa	02558900	331890
154	Puryara	02549500	331796
155	Radhakristopur	02548000	331781
156	Radhanagar	02557000	331871
157	Raghunathdih	02558700	331888
158	Raghunatpur	02552900	331830
159	Ragma	02558400	331885
160	Raidih	02549800	331799
161	Raidih	02554900	331850
162	Rajdaha	02556900	331870
163	Rajdih	02549400	331795
164	Raladih	02559000	331891
165	Ramkanali	02555800	331859
166	Rampur	02558200	331883
167	Rangagara	02558800	331889
168	Rangagora	02545200	331753
169	Rangamatia	02550600	331807
170	Ranipukur	02552000	331821
171	Ransi	02558300	331884
172	Rautora	02546100	331762
173	Raygara	02544700	331748
174	Rupapatia	02553000	331831
175	Sachandih	02544800	331749
176	Salghati	02547400	331775

Alphabetical List of Villages

Name of the CD Block : Barabazar

CD Block Code (2011) : 0241

Sl. No.	Name of the Village	PLCN 2001	MDDS PLCN 2011
1	2	3	4
177	Sankhari	02559400	331895
178	Sarajang	02555000	331851
179	Sarakdih	02557300	331874
180	Sarberia	02564800	331949
181	Saremacha	02555200	331853
182	Sargo	02561900	331920
183	Sasangdih	02565600	331957
184	Satsayerdih	02547800	331779
185	Senada	02560900	331910
186	Shamrola	02549000	331791
187	Shibadi	02564600	331947
188	Shiramanipur	02552100	331822
189	Shulungjuri	02550300	331804
190	Siarketya	02550400	331805
191	Simuduri	02563000	331931
192	Simuldanga	02557900	331880
193	Sindri	02563500	331936
194	Singugara	02563400	331935
195	Sonadungri	02546500	331766
196	Sorishabahal	02547100	331772
197	Sugnibasa	02559800	331899
198	Sukurhutu	02550800	331809
199	Suraidih	02554500	331846
200	Surigda	02544900	331750
201	Takria	02546800	331769
202	Taldih Als.Nabudih Maisadabar	02565100	331952
203	Taltanr Alias Deugram	02545400	331755
204	Tasarbanki	02563100	331932
205	Tetto	02562900	331930
206	Tetuladih	02547700	331778
207	Tilabani	02547200	331773
208	Tilabani	02559600	331897
209	Tilagara	02551600	331817
210	Tipur	02557500	331876
211	Tuima	02553500	331836
212	Tumrashou	02553400	331835
213	Turangdih	02546000	331761
214	Turku	02549200	331793
215	Ulda	02551500	331816

Census of India 2011
Amenities and Land use

Serial Number	Name of Village	Location code no.	Total area of the village (in hectares rounded up to one decimal place)	Total population (2011 census)	Number of households (2011 census)	Number of educational amenities available in village, the distance range code viz; a for 0-5 kms, b for 5-10 kms, c for 10+ kms of nearest place where facility is available							
						Pre-Primary school (PP)	Primary school (P)	Middle school (M)	Secondary School (S)	Senior Secondary school (SS)	Degree college of arts, science & commerce (ASC)	Engineering college(EC)	Medical college (MC)
1	2	3	4	5	6	7	8	9	10	11	12	13	14

Name of District:-Puruliya

Name of CD Block:-Barabazar

1940	Panjanbera	331745	161	793	152	1	1	1	a	b	c	c	c
1941	Dubrajpur	331746	244.4	1086	197	3	2	1	a	a	c	c	c
1942	Panchkuda	331747	236.6	839	120	2	1	a	a	a	c	c	c
1943	Raygara	331748	423.8	1800	297	1	1	a	a	b	c	c	c
1944	Sachandih	331749	116.2	892	168	1	1	a	a	a	c	c	c
1945	Surigda	331750	100.2	393	69	1	1	a	a	a	c	c	c
1946	Adabana	331751	212.9	819	156	1	1	1	1	1	c	c	c
1947	Garasagma	331752	84.8	460	85	1	1			a	c	c	c
1948	Rangagora	331753	80	18	2	1	1						
1949	Babuijor	331754	117.6	0	0								
1950	Taltanr Alias Deugram	331755	102.2	1074	180	1	1		a	b	c	c	c
1951	Muradi	331756	73.9	310	53	1	1	a	b	b	c	c	c
1952	Bhelaidih	331757	131.4	666	113	1	1	a	b	b	c	c	c
1953	Bamanjora	331758	171.6	819	174	1	1		a	b	c	c	c
1954	Khanri Pahari	331759	346.7	904	160	1	1	a	a	b	c	c	c
1955	Bhagaband	331760	374.4	1946	389	2	2	1	a	b	c	c	c
1956	Turangdih	331761	190.8	214	36	1	1	1	a	b	c	c	c
1957	Rautora	331762	234.8	1298	208	2	2	a	a	b	c	c	c
1958	Bamu	331763	137	620	115	2	1	1	1	a	c	c	c
1959	Chirudih	331764	73.3	953	157	1	1	a	a	a	c	c	c
1960	Japangdih	331765	25.5	0	0								
1961	Sonadungri	331766	82.9	266	52	1	1	a	a	b	c	c	c
1962	Bhaluk Dungri	331767	101.2	521	91	1	1	1	a	b	c	c	c
1963	Dhanara	331768	159	652	106	1	1	a	a	b	c	c	c
1964	Takria	331769	162.7	1002	186	1	1	a	a	a	c	c	c
1965	Bhuinyadih	331770	68.9	2	1								
1966	Bajra	331771	306.3	1180	253	1	1	b	a	b	c	c	c
1967	Sorishabahal	331772	286.1	958	152	1	1	b	b	b	c	c	c
1968	Tilabani	331773	94.5	174	24	1	1	b	b	b	c	c	c
1969	Pratappur	331774	47	229	36	1	1	b	b	b	c	c	c
1970	Salghati	331775	111.4	364	62	1	1	b	b	b	c	c	c
1971	Gabhurra	331776	125.1	217	42	1	1	a	a	b	c	c	c
1972	Lakra Khonda	331777	185.9	833	148	1	1	a	a	b	c	c	c
1973	Tetuladih	331778	367.2	645	126	1	1	1	a	a	c	c	c
1974	Satsayerdih	331779	244.7	685	126	1	1	1	a	a	c	c	c
1975	Dhabera	331780	199.2	682	133	1	1	b	a	b	c	c	c
1976	Radhakristopur	331781	91.5	401	93	1	1	a	a	a	c	c	c
1977	Dhadikidih	331782	56.2	317	57	a	a	a	b	a	c	c	c
1978	Hurumdah	331783	198.5	837	154	2	2	a	a	a	c	c	c
1979	Lekra Konda	331784	49.9	0	0								
1980	Bamundiha	331785	143.8	883	181	2	1	1	1	1	c	c	c
1981	Murugara	331786	111	0	0								

- Village Directory
(As in 2009)

le. (If not available within the < 5 Kms, b for 5-10 Kms and c if facility is available is given).						Number of Medical Amenities available. (If not available within the village, the distance range code viz; a for < 5 Kms, b for 5-10 Kms and c for 10+ kms of nearest place where facility is available is given).						Name of Village	Serial Number					
Management institute (MI)	Polytechnic (Pt)	Vocational training school /ITI	Non-formal training centre (NFTC)	Special school for disabled (SSD)	Others (specify)	Community health centre (CHC)	Primary health centre (PHC)	Primary health sub centre (PHS)	Maternity and child welfare centre (MCWC)	T.B. clinic (TBC)	Hospital-allopathic (HA)			Hospital-alternative medicine (HO)	Dispensary (D)	Veterinary hospital (VH)	Mobile health clinic (MHC)	Family welfare centre (FWC)
15	16	17	18	19	20	21	22	23	24	25	26	27	28	29	30	31	2	1

Location CodeNo:-340

Location CodeNo:-0241

c	c	c	c	c	c	c	a	b	c	c	c	c	b	c	c	c	Panjanbera	1940
c	c	c	c	c	c	c	a	a	c	c	c	c	c	a	c	c	Dubrajpur	1941
c	c	c	c	c	c	c	c	c	c	c	c	c	c	c	c	c	Panchkuda	1942
c	c	c	c	c	c	c	c	b	c	c	c	c	b	c	c	c	Raygara	1943
c	c	c	c	c	c	c	b	b	a	c	c	c	b	c	a		Sachandih	1944
c	c	c	c	c	c	c	b	b	a	c	c	c	b	c	a		Surigda	1945
c	c	c	c	c	c	c	b	1	1	c	c	c	b	c	a		Adabana	1946
c	c	c	c	c	c	c	c	a	a	c	c	c	c	c	c		Garasagma	1947
																	Rangagora	1948
																	Babuijor	1949
c	c	c	c	c	c	c	c	a	a	c	c	c	c	c	c		Taltanr Alias Deugram	1950
c	c	c	c	c	c	c	b	c	a	c	c	c	c	c	a		Muradi	1951
c	c	c	c	c	c	c	c	b	a	c	c	c	c	c	b		Bhelaidih	1952
	c	c	c	c	c	c	c	b	c	c	c	b	b	b	c	c	Bamanjora	1953
	c	c		c	c	c	c	b	c	c	c	c	c	b	c	c	Khanri Pahari	1954
c	c	c	c	c	c	c	c	b	c	c	c	b	b	b	c	c	Bhagaband	1955
c	c	c	c	c	c	c	c	b	b	c	c	c	c	c	c		Turangdih	1956
c	c	c	c	c	c	c	c	b	b	c	c	c	c	c	c		Rautora	1957
c	c	c	c	c	c	c	c	b	a	c	c	c	c	c	c		Bamu	1958
c	c	c	c	c	c	c	c	c	a	c	c	c	c	c	c		Chirudih	1959
																	Japangdih	1960
c	c	c	c	c	c	c	c	b	a	c	c	c	c	c			Sonadungri	1961
c	c	c	c	c	c	c	c	b	a	c	c	c	c	c			Bhaluk Dungri	1962
c	c	c	c	c	c	c	c	b	a	c	c	c	c	c	c		Dhanara	1963
c	c	c	c	c	c	c	c	b	a	c	c	c	c	c			Takria	1964
																	Bhuinyadih	1965
c	c	c	c	c	c	c	c	b	c	c	c	c	c	c	c	c	Bajra	1966
c	c	c	c	c	c	c	b	c	c	c	c	c	c	c	c	c	Sorishabahal	1967
c	c	c		c	c	c	b	c	c	c	c	c	c	c	c		Tilabani	1968
c	c	c		c	c	c	b	c	c	c	c	c	c	c	c		Pratappur	1969
c	c	c	c		c	c	b	c	c	c	c	c	c	c	c		Salghati	1970
c	c	c	c	c	c	c	b	c	c	c	c	c	b	a	c		Gabhurra	1971
	c	c	c	c	c	c	b	c	c	c	c	c	b	a	c		Lakra Khonda	1972
	c	c	c	c	c	c	b	c	b	c	c	c	b	b	c		Tetuladih	1973
c	c	c	c	c	c	c	c	a	a	c	c	c	c	c	c		Satsayerdih	1974
c	c	c	c	c	c	c	c	b	c	c	c	c	b	c	c		Dhabera	1975
c	c	c	c	c	c	c	c	a	c	c	c	c	c	c			Radhakristopur	1976
c	c	c	c	c	c	c	c	a	c	c	c	c	c	c	c		Dhadikidih	1977
c	c	c	c	c	c	c	c	a	c	c	c	c	c	c			Hurumdah	1978
																	Lekra Konda	1979
c	c	c	c	c	c	c	1	1	c	c	c	c	c	c	c		Bamundiha	1980
																	Murugara	1981

Serial Number	Name of Village	Number of Non-Government Medical Amenities available.							Availability of drinking water - Yes / No							
		Charitable non Govt. hospital/Nursing home.	Medical practitioner with MBBS Degree	Medical practitioner with other degree	Medical practitioner with no degree	Traditional practitioner and faith healer	Medicine Shop	Others	Tap water (Treated/Untreated)	Well water (Covered / Uncovered well)	Hand Pump	Tube wells / Bore well	Spring	River / Canal	Tank / Pond / Lake	Others
1	2	32	33	34	35	36	37	38	39	40	41	42	43	44	45	46

1940	Panjanbera	0	0	0	0	0	0	0	No	Yes	Yes	No	No	No	Yes	No
1941	Dubrajpur	0	0	0	0	0	0	0	No	Yes	No	No	No	Yes	Yes	No
1942	Panchkuda	0	0	0	0	0	0	0	No	Yes	No	No	No	No	Yes	No
1943	Raygara	0	0	0	0	0	0	0	No	Yes	No	No	No	No	Yes	No
1944	Sachandih	0	0	0	3	0	0	0	No	Yes	Yes	No	No	No	Yes	No
1945	Surigda	0	0	0	1	0	0	0	No	Yes	Yes	No	No	No	Yes	No
1946	Adabana	0	0	0	2	0	0	0	No	Yes	Yes	No	No	No	Yes	No
1947	Garasagma	0	0	0	0	0	0	0	No	Yes	Yes	No	No	No	Yes	No
1948	Rangagora	0	0	0	0	0	0	0	No	No	No	No	No	No	No	No
1949	Babuijor															
1950	Taltanr Alias Deugram	0	0	0	0	0	0	0	No	Yes	Yes	No	No	No	Yes	No
1951	Muradi	0	0	0	0	0	0	0	No	Yes	Yes	No	No	No	Yes	No
1952	Bhelaidih	0	0	0	1	0	0	0	No	Yes	Yes	No	No	No	Yes	No
1953	Bamanjora	0	0	0	0	0	0	0	No	Yes	No	No	No	No	Yes	No
1954	Khanri Pahari	0	0	0	0	0	0	0	No	Yes	No	No	No	No	Yes	No
1955	Bhagaband	0	0	0	0	0	0	0	No	Yes	No	No	No	No	Yes	No
1956	Turangdih	0	0	0	0	0	0	0	No	Yes	Yes	No	No	No	Yes	No
1957	Rautora	0	0	0	0	0	0	0	No	Yes	Yes	No	No	No	Yes	No
1958	Bamu	0	0	0	0	0	0	0	No	Yes	Yes	No	No	No	Yes	No
1959	Chirudih	0	0	0	0	0	0	0	No	Yes	Yes	No	No	No	Yes	No
1960	Japangdih															
1961	Sonadungri	0	0	0	0	0	0	0	No	Yes	Yes	No	No	No	Yes	No
1962	Bhaluk Dungri	0	0	0	0	0	0	0	No	Yes	Yes	No	No	No	Yes	No
1963	Dhanara	0	0	0	0	0	0	0	No	Yes	Yes	No	No	No	No	No
1964	Takria	0	0	0	0	0	0	0	No	Yes	Yes	No	No	No	Yes	No
1965	Bhuinyadih	0	0	0	0	0	0	0	No	No	No	No	No	No	No	No
1966	Bajra	0	0	0	0	0	0	0	No	Yes	Yes	No	No	Yes	No	No
1967	Sorishabahal	0	0	0	0	0	0	0	No	Yes	Yes	No	No	No	No	No
1968	Tilabani	0	0	0	0	0	0	0	No	Yes	Yes	No	No	No	No	No
1969	Pratappur	0	0	0	0	0	0	0	No	Yes	Yes	No	No	No	No	No
1970	Salghati	0	0	0	0	0	0	0	No	Yes	Yes	No	No	No	No	No
1971	Gabhurra	0	0	0	0	0	0	0	No	Yes	Yes	No	No	No	Yes	No
1972	Lakra Khonda	0	0	0	0	0	0	0	No	No	Yes	No	No	No	No	No
1973	Tetuladih	0	0	0	0	0	0	0	No	Yes	Yes	No	No	No	Yes	No
1974	Satsayerdih	0	0	0	0	0	0	0	No	Yes	No	No	No	No	Yes	No
1975	Dhabera	0	0	0	0	0	0	0	No	Yes	Yes	No	No	No	Yes	No
1976	Radhakristopur	0	0	0	0	0	0	0	No	Yes	Yes	No	No	No	Yes	No
1977	Dhadikidih	0	0	0	0	0	0	0	No	Yes	Yes	No	No	No	Yes	No
1978	Hurumdah	0	0	0	0	0	0	0	No	Yes	Yes	No	No	No	Yes	No
1979	Lekra Konda															
1980	Bamundiha	0	0	2	0	0	0	0	No	Yes	Yes	No	No	No	Yes	No
1981	Murugara															

Availability of toilet & others Yes / No				Communication and transport facilities (If amenities available code -Yes is given except for Village Pin Code ,If not available within the village , the distance range code viz; a for < 5 Kms, b for 5-10 Kms and c for 10+ kms of nearest place where facility is available is given).								
Community toilet including bath.	Community toilet excluding bath.	Rural sanitary mart or sanitary hardware outlet available near the village.	Community bio- gas or recycle of waste for productive use.	Post office(PO)	Sub post office (SPO)	Post & Telegraph office (P&TO)	Village Pin Code	Telephones (Land lines)	Public call office (PCO)	Mobile phone coverage	Name of Village	Serial Number
47	48	49	50	51	52	53	54	55	56	57	2	1

No	No	No	No	a	c	c	723153	a	b	Yes	Panjanbera	1940
No	No	No	No	c	b	c	723153	c	b	a	Dubrajpur	1941
No	No	No	No	c	a	c	723153	c	b	c	Panchkuda	1942
No	No	No	No	c	b	c	723153	a	b	Yes	Raygara	1943
No	No	No	No	a	b	c	723153	c	b	Yes	Sachandih	1944
No	No	No	No	a	b	c	723153	c	c	Yes	Surigda	1945
No	No	No	No	a	b	c	723153	c	c	Yes	Adabana	1946
No	No	No	No	b	c	c	723153	c	c	c	Garasagma	1947
No	No	No	No			b	723153	a	b	b	Rangagora	1948
											Babuijor	1949
No	No	No	No	a	b	c	723153	c	c	Yes	Taltanr Alias Deugram	1950
No	No	No	No	a	c	c	723153	c	b	Yes	Muradi	1951
No	No	No	No	a	c	c	723153	c	c	Yes	Bhelaidih	1952
No	No	No	No	c	a	c	723153	c	b	Yes	Bamanjora	1953
No	No	No	No	c	a	c	723153	c	b	Yes	Khanri Pahari	1954
No	No	No	No	c	Yes	c	723153	c	b	Yes	Bhagaband	1955
No	No	No	No	c	b	c	723153	c	b	Yes	Turangdih	1956
No	No	No	No	c	b	c	723153	c	b	Yes	Rautora	1957
No	No	No	No	c	b	c		c	c	Yes	Bamu	1958
No	No	No	No	c	b	c	723153	c	b	Yes	Chirudih	1959
											Japangdih	1960
No	No	No	No	c	b	c	723153	c	c	Yes	Sonadungri	1961
No	No	No	No	c	b	c	723153	c	b	Yes	Bhaluk Dungri	1962
No	No	No	No	c	c	c	723153	b	Yes	Yes	Dhanara	1963
No	No	No	No	c	c	c	723153	c	Yes	Yes	Takria	1964
No	No	No	No			c	723127	b	b	b	Bhuinyadih	1965
No	No	No	No	b	c	c	723127	c	c	Yes	Bajra	1966
No	No	No	No	a	c	c	723127	c	b	Yes	Sorishabahal	1967
No	No	No	No	c	c	c		c	c	Yes	Tilabani	1968
No	No	No	No	a	c	c	723127	c	b	Yes	Pratappur	1969
No	No	No	No	a	c	c	723127	c	c	Yes	Salghati	1970
No	No	No	No	a	c	c	723127	b	c	Yes	Gabhurra	1971
No	No	No	No	a	c	c	723127	b	c	Yes	Lakra Khonda	1972
No	No	No	No	a	c	c	723127	c	b	Yes	Tetuladih	1973
No	No	No	No	a	c	c	723127	a	c	Yes	Satsayerdih	1974
No	No	No	No	b	c	c	723127	c	c	Yes	Dhabera	1975
No	No	No	No	c	c	c	723127	c	c	Yes	Radhakristopur	1976
No	No	No	No	c	c	c	723127	c	b	Yes	Dhadikidih	1977
No	No	No	No	c	c	c	723127	c	b	Yes	Hurumdah	1978
											Lekra Konda	1979
No	No	No	No	c	c	c	723127	c	Yes	Yes	Bamundiha	1980
											Murugara	1981

Communication and transport facilities (If amenities available code -Yes is given except for Village Pin Code ,If not available within the village , the distance range code viz; a for < 5 Kms, b for 5-10 Kms and c for 10+ kms of nearest place where facility is available is given).													Village connected to highway (If amenities available code village , the distance range c and c for 10+ kms of nearest				
Serial Number	Name of Village	Internet cafes/ Common service centre (CSC)	Private courier facility	Bus service (Public & Private)	Railway stations	Auto/Modified Autos	Taxis and Vans	Tractors	Cycle-pulled rickshaws(Manual & Machine driven)	Carts driven by animals	Sea /River ferry service	Connected to national highway(NH)	Connected to state highway(SH)	Connected to major district road (MDR)	Connected to others district road	Pucca roads	
1	2	58	59	60	61	62	63	64	65	66	67	68	69	70	71	72	

1940	Panjanbera	c	c	a	a	c	Yes	b	c	Yes	c	a	a	a	a	a
1941	Dubrajpur	c	c	a	b	c	Yes	b	b	c	c	a	a	a	a	a
1942	Panchkuda	c	c	b	b	c	b	b	b	Yes	c	b	b		Yes	Yes
1943	Raygara	c	c	a	b	b	b	b	b	Yes	c	b	b	b	b	a
1944	Sachandih	b	c	b	b	a	a	Yes	b	Yes	c	a	b	a	a	b
1945	Surigda	b	c	a	b	b	a	a	b	Yes	c	b	b	a	a	a
1946	Adabana	b	c	a	b	a	a	Yes	b	Yes	c	a	b	a	a	b
1947	Garasagma	c	c	b	b	b	a	c	c	Yes	c	b	c	b	b	a
1948	Rangagora	c	c	b	c	a	b	a	Yes	c	c					b
1949	Babuijor															
1950	Taltanr Alias Deugram	c	c	b	b	b	b	c	c	Yes	c	b	c	b	b	a
1951	Muradi	a	c	a	c	c	a	a	a	Yes	c	c	b	a	a	b
1952	Bhelaidih	a	c	a	c	c	b	a	c	Yes	c	c	c	b	a	a
1953	Bamanjora	c	c	b	b	b	c	c	c	c	c	c	b	a	b	a
1954	Khanri Pahari	c	c	Yes	b	c	b	c	b	c	c	b	b	b	Yes	Yes
1955	Bhagaband	c	c	Yes	b	c	b	b	a	c	c	c	b	b	Yes	Yes
1956	Turangdih	a	c	Yes	c	c	a	a	c	Yes	c	b	c	b	Yes	a
1957	Rautora	a	c	a	c	c	c	Yes	c	Yes	c	c	c	b	Yes	a
1958	Bamu	a	c	a	b	c	Yes	a	c	Yes	c	b	c	a	Yes	b
1959	Chirudih	a	c	Yes	c	c	a	a	c	Yes	c	b	c	c	a	a
1960	Japangdih															
1961	Sonadungri	c	c	a	b	b	a	a	Yes	Yes	c	b	c	a	a	b
1962	Bhaluk Dungri	c	c	b	c	b	b	b	Yes	Yes	c	c	c	b	b	a
1963	Dhanara	c	c	a	c	c	a	Yes	Yes	c	c	c	a		a	b
1964	Takria	c	c	Yes	c	Yes	Yes	Yes	Yes	Yes	c	c	c		Yes	a
1965	Bhuinyadih	c	b	a	c	a	a	a	Yes	c	c			Yes		b
1966	Bajra	c	c	a	b	b	a	b	b	c	c	b	a	a	c	a
1967	Sorishabahal	c	c	a	b	c	Yes	b	b	c	c	c	b	b	b	a
1968	Tilabani	a	c	Yes	c	c	a	Yes	c	c	c	c	b	a		a
1969	Pratappur	a	c	Yes	c	c	b	a	c	c	c	c	b	a		a
1970	Salghati	a	c	a	c	c	b	a	c	c	c	c	b	a	a	a
1971	Gabhurra	c	c	a	c	c	c	a	a	c	c	c	c	a	a	a
1972	Lakra Khonda	c	c	a	c	c	b	a	b	c	c	c	c	a	a	a
1973	Tetuladih	c	c	Yes	c	c	a	a	b	c	c	c	c	a	Yes	Yes
1974	Satsayerdih	b	c	Yes	b	c	c	b	a	Yes	c	c	c	Yes	Yes	a
1975	Dhabera	c	c	Yes	b	c	c	Yes	a	c	c	b	c	a	Yes	a
1976	Radhakristopur	c	c	a	c	c	a	a	b	Yes	c	c	c	a		b
1977	Dhadikidih	c	c	a	c	c	a	a	a	Yes	c	c	c	a		a
1978	Hurumdah	c	c	Yes	c	c	a	Yes	c	Yes	c	c	c	Yes		a
1979	Lekra Konda															
1980	Bamundiha	c	c	Yes	c	c	Yes	a	Yes	Yes	c	c	c	Yes		b
1981	Murugara															

ys,village roads, banks & credit societies
 :-Yes is given, If not available within the
 code viz; a for < 5 Kms, b for 5-10 Kms
 place where facility is available is given).

Availability of miscellaneous facilities (If amenities available code -Yes is given, If not
 available within the village , the distance range code viz; a for < 5 Kms, b for 5-10 Kms
 and c for 10+ kms of nearest place where facility is available is given).

73	74	75	76	77	78	79	80	81	82	83	84	85	86	87	Name of Village	Serial Number
Kutchcha roads	Water bounded macadam(WBM) roads	Navigable waterway (river/canal)(NW)	Footpaths (FP)	Commercial & Co-operative Banks	ATM	Agricultural Credit Societies	Self-Help Group (SHG)	Public distribution system (PDS) shop	Mandis / Regular market	Weekly Haat	Agricultural marketing society	Integrated Child Development Scheme (Nutritional Centres)	Anganwadi Centre (Nutritional Centres)	Others (Nutritional Centres)		

Yes			Yes	a	c	c	Yes	Yes	c	a	c	c	Yes	Yes	Panjanbera	1940
Yes	b			a	c	c	Yes	a	c	Yes	c	c	Yes	Yes	Dubrajpur	1941
Yes			Yes	Yes	Yes	Yes	Yes	a	c	b	c	c	Yes	Yes	Panchkuda	1942
Yes			Yes	b	c	c	Yes	Yes	c	Yes	Yes	c	Yes	Yes	Raygara	1943
a			Yes	c	c	c	Yes	Yes	c	b	c	c	Yes	Yes	Sachandih	1944
a			Yes	c	c	c	Yes	Yes	c	b	c	c	Yes	Yes	Surigda	1945
a			Yes	c	c	c	Yes	Yes	c	Yes	Yes	Yes	Yes	Yes	Adabana	1946
a			Yes	c	c	c	Yes	a	c	b	c	c	a	b	Garasagma	1947
a						c	Yes	Yes	c	Yes	Yes	Yes	Yes	Yes	Rangagora	1948
															Babuijor	1949
a				c	c	c	Yes	Yes	c	b	c	c	Yes	Yes	Taltanr Alias Deugram	1950
a				c	c	c	Yes	a	c	b	c	c	a	Yes	Muradi	1951
a			Yes	c	c	c	Yes	c	c	c	c	a	Yes	Yes	Bhelaidih	1952
Yes	Yes	Yes	Yes	b	c	c	Yes	Yes	c	c	c	Yes	Yes	Yes	Bamanjora	1953
Yes	Yes	Yes	Yes	a	c	c	Yes	Yes	c	Yes	Yes	Yes	Yes	Yes	Khanri Pahari	1954
Yes	Yes	Yes	Yes	Yes	c	Yes	Yes	Yes	c	Yes	c	c	Yes	Yes	Bhagaband	1955
a			Yes	c	c	c	Yes	a	c	b	c	c	c	Yes	Turangdih	1956
a			Yes	c	c	c	Yes	Yes	c	Yes	c	c	Yes	Yes	Rautora	1957
a			Yes	c	c	c	Yes	Yes	c	Yes	c	c	Yes	Yes	Bamu	1958
a			Yes	c	c	c	Yes	a	c	a	c	c	a	Yes	Chirudih	1959
															Japangdih	1960
a				c	c	c	Yes	b	c	a	c	c	a	Yes	Sonadungri	1961
a				c	c	c	Yes	a	c	a	c	c	Yes	Yes	Bhaluk Dungri	1962
a			Yes	c	c	c	Yes	a	c	a	Yes	c	a	Yes	Dhanara	1963
a				c	c	c	Yes	Yes	c	Yes	c	c	Yes	Yes	Takria	1964
a				c	Yes	Yes	c	Yes	Yes	Yes	Yes	Yes	Yes	Yes	Bhuinyadih	1965
Yes	c	c	Yes	b	c	c	Yes	Yes	c	b	c	c	Yes	Yes	Bajra	1966
a			Yes	a	c	c	Yes	Yes	c	a	c	c	Yes	Yes	Sorishabahal	1967
Yes	c	b		a	c	c	Yes	a	c	b	c	c	Yes	Yes	Tilabani	1968
Yes			Yes	a	c	c	Yes	a	c	b	c	c	Yes	Yes	Pratappur	1969
Yes			Yes	a	c	c	Yes	a	c	b	c	c	Yes	Yes	Salghati	1970
Yes			Yes	a	c	c	Yes	a	c	a	a	c	Yes	Yes	Gabhurra	1971
Yes			Yes	a	c	c	Yes	a	c	a	Yes	c	Yes	Yes	Lakra Khonda	1972
Yes			Yes	a	c	b	Yes	Yes	c	a	a	c	Yes	Yes	Tetuladih	1973
Yes	a		Yes	a	c	c	Yes	a	c	a	c	c	Yes	Yes	Satsayerdih	1974
a			Yes	a	c	c	Yes	Yes	c	a	Yes	c	Yes	Yes	Dhabera	1975
a				a	c	c	Yes	a	c	a	c	c	Yes	Yes	Radhakristopur	1976
Yes	a		Yes	a	c	c	Yes	a	c	a	c	c	c	Yes	Dhadikidih	1977
Yes			Yes	a	c	c	Yes	Yes	c	a	c	c	Yes	Yes	Hurumdah	1978
															Lekra Konda	1979
Yes			Yes	Yes	c	Yes	Yes	Yes	c	Yes	c	Yes	Yes	Yes	Bamundiha	1980
															Murugara	1981

Availability of miscellaneous facilities (If amenities available code -Yes is given, If not available within the village , the distance range code viz; a for < 5 Kms, b for 5-10 Kms and c for 10+ kms of nearest place where facility is available is given).													Availability of electricity (Yes/No)			
Serial Number	Name of Village	ASHA (Accredited Social Health Activist)	Community centre with/without TV	Sports Field,	Sports Club / Recreation Centre	Cinema / Video Hall	Public Library	Public Reading Room	Newspaper Supply	Assembly Polling station	Birth & Death Registration Office	Power Supply for Domestic Use (ED)	Power Supply for Agricultural Use (EAG)	Power Supply for Commercial Use (EC)	Power Supply for All Uses (EA)	
1	2	88	89	90	91	92	93	94	95	96	97	98	99	100	101	

1940	Panjanbera	Yes	c	c	c	c	a	a	a	Yes	a	Yes	No	No	No
1941	Dubrajpur	a	c	c	c	c	b	b	a	Yes	b	Yes	No	No	No
1942	Panchkuda	Yes	c	Yes	Yes	c	b	b	a	a	b	Yes	No	No	No
1943	Raygara	a	c	Yes	Yes	c	b	b	Yes	Yes	b	Yes	No	No	No
1944	Sachandih	Yes	Yes	b	b	c	b	b	a	Yes	b	Yes	Yes	Yes	Yes
1945	Surigda	Yes	c	b	b	c	b	b	b	a	b	Yes	Yes	Yes	Yes
1946	Adabana	Yes	Yes	Yes	Yes	Yes	Yes	Yes	Yes	Yes	Yes	Yes	Yes	Yes	Yes
1947	Garasagma	Yes	c	c	c	c	c	c	b	a	b	Yes	No	No	No
1948	Rangagora	Yes	Yes	Yes	Yes	Yes	Yes	Yes	Yes	Yes	Yes	Yes	No	No	No
1949	Babuijor														
1950	Taltanr Alias Deugram	Yes	c	c	c	c	c	c	c	Yes	b	Yes	No	No	No
1951	Muradi	Yes	c	c	c	c	b	b	b	Yes	a	Yes	No	No	No
1952	Bhelaidih	Yes	c	c	c	c	b	b	b	a	a	Yes	No	No	No
1953	Bamanjora	Yes	c	Yes	Yes	c	b	b	Yes	Yes	Yes	Yes	No	No	No
1954	Khanri Pahari	Yes	c	Yes	Yes	c	b	b	Yes	Yes	a	Yes	No	No	No
1955	Bhagaband	Yes	c	Yes	Yes	c	b	b	Yes	Yes	Yes	Yes	No	No	No
1956	Turangdih	Yes	c	c	c	c	c	c	a	a	a	Yes	No	No	No
1957	Rautora	Yes	c	c	c	c	c	c	c	a	a	Yes	Yes	Yes	Yes
1958	Bamu	Yes	c	c	c	c	c	c	c	Yes	b	Yes	No	Yes	No
1959	Chirudih	Yes	c	c	c	c	c	c	c	Yes	a	Yes	No	No	No
1960	Japangdih														
1961	Sonadungri	Yes	c	c	c	c	b	b	b	a	b	Yes	No	No	No
1962	Bhaluk Dungri	Yes	c	c	c	c	c	c	Yes	Yes	Yes	Yes	No	No	No
1963	Dhanara	Yes	c	c	c	c	c	c	a	a	b	Yes	No	No	No
1964	Takria	Yes	c	c	c	c	b	c	Yes	Yes	b	Yes	No	No	No
1965	Bhuinyadih	Yes	Yes	Yes	Yes	Yes	Yes	Yes	Yes	Yes	Yes	Yes	No	No	No
1966	Bajra	Yes	c	Yes	c	c	b	b	c	Yes	b	Yes	No	No	No
1967	Sorishabahal	Yes	c	Yes	c	c	b	b	a	Yes	a	Yes	No	Yes	No
1968	Tilabani	a	c	Yes	Yes	c	b	b	a	a	a	Yes	No	Yes	No
1969	Pratappur	a	c	Yes	Yes	c	b	b	a	a	a	Yes	No	Yes	No
1970	Salghati	a	c	Yes	c	c	b	b	a	b	a	Yes	No	Yes	No
1971	Gabhurra	Yes	c	a	c	c	c	c	a	a	a	Yes	No	No	No
1972	Lakra Khonda	a	c	a	c	c	c	c	a	a	a	Yes	No	No	No
1973	Tetuladih	Yes	c	a	c	c	b	b	a	Yes	a	Yes	No	No	No
1974	Satsayerdih	Yes	a	a	c	c	a	a	Yes	Yes	Yes	Yes	No	No	No
1975	Dhabera	Yes	c	b	Yes	c	b	b	a	Yes	a	Yes	No	No	No
1976	Radhakristopur	a	c	a	c	c	a	c	a	a	b	Yes	No	No	No
1977	Dhadikidih	Yes	c	Yes	c	c	a	c	Yes	a	b	Yes	No	No	No
1978	Hurumdah	a	c	Yes	c	c	a	c	Yes	Yes	b	Yes	No	No	No
1979	Lekra Konda														
1980	Bamundiha	Yes	c	Yes	c	c	Yes	c	Yes	Yes	b	Yes	No	Yes	No
1981	Murugara														

Nearest Town		Land Use							
		Area under different types of land use (in hectares rounded up to one decimal place)							
Name	Distance range code i.e. a for < 5 Kms, b for 5-10 Kms and c for 10+ kms .	Forests	Area under Non-agricultural Uses	Barren and Un-cultivable land	Permanent Pastures and Other Grazing Lands	Land Under Miscellaneous Tree Crops etc.	Culturable Waste Land	Name of Village	Serial Number
102	103	104	105	106	107	108	109	2	1

PURULIA	c	1.9	33.7	0	0	0	38.6	Panjanbera	1940
PURULIA	c	0	30.3	0	0	0	97.1	Dubrajpur	1941
PURILIA	c	12.2	43.3	0	0	0	35.5	Panchkuda	1942
PURULIA	c	0	139.3	0	0	0	63.2	Raygara	1943
PURULIA	c	0	44.8	0	0	0	11.4	Sachandih	1944
PURULIA	c	8	34.1	0	0	0	13	Surigda	1945
PURULIA	c	0	13.8	0	0	0	39	Adabana	1946
PURULIA	c	0	8	0	0	0	16.2	Garasagma	1947
PURULIA	c	0	18	0	0	0	11.8	Rangagora	1948
		0	5.9	0	0	0	20.7	Babuijor	1949
PURULIA	c	0	12	0	0	0	12.2	Taltanr Alias Deugram	1950
PURULIA	c	0	22.3	0	0	0	23	Muradi	1951
PURULIA	c	15	12.4	0	0	0	10	Bhelaidih	1952
PURULIA	c	0	15.8	0	0	0	22.3	Bamanjora	1953
PURULIA	c	30	25	0	0	0	16.3	Khanri Pahari	1954
PURULIA	c	0	29.1	0	0	0	40.6	Bhagaband	1955
PURULIA	c	16.2	54.4	0	0	0	24.2	Turangdih	1956
PURULIA	c	24.3	11	0	0	0	61.4	Rautora	1957
PURULIA		10	55.7	0	0	0	23.2	Bamu	1958
PURULIA	c	0	38.2	0	0	0	15.1	Chirudih	1959
		0	8.3	0	0	0	11.2	Japangdih	1960
PURULIYA	c	0	21.5	0	0	0	27.4	Sonadungri	1961
PURULIYA	c	0	5.7	0	0	0	50.5	Bhaluk Dungri	1962
PURULIYA	c	12	52	0	0	0	95	Dhanara	1963
PURULIYA	c	12.3	7.7	0	0	0	68.7	Takria	1964
		0	39.7	0	0	0	29.2	Bhuinyadih	1965
PURULIYA	c	6.8	30.1	0	0	0	83.2	Bajra	1966
PURULIYA	c	9	41.1	0	0	0	20.7	Sorishabahal	1967
PURULIYA	c	4	14.2	0	0	0	46.7	Tilabani	1968
PURULIYA	c	2.4	5.4	0	0	0	28.2	Pratappur	1969
PURULIYA	c	7.2	6.2	0	0	0	2.9	Salghati	1970
PURULIYA	c	5.5	15	0	0	0	32.6	Gabhurra	1971
PURULIYA	c	6.1	25.2	0	0	0	49.6	Lakra Khonda	1972
PURULIYA	c	14.1	54.8	0	0	0	163.3	Tetuladih	1973
PURULIYA	c	9.5	32.3	0	0	0	14.8	Satsayerdih	1974
PURULIYA	c	16.3	53.1	0	0	0	35.8	Dhabera	1975
PURULIYA	c	0	5.3	0	0	0	16.1	Radhakristopur	1976
PURULIYA	c	0	16.7	0	0	0	14	Dhadikidih	1977
PURULIYA	c	0	84.1	0	0	0	35.5	Hurumdah	1978
		0	2	0	0	0	41.4	Lekra Konda	1979
PURULIYA	c	25	60.2	0	0	0	17.3	Bamundiha	1980
		0	10.5	0	0	0	77.2	Murugara	1981

Land Use												
Area under different types of land use (in hectares rounded up to one decimal place)							Area irrigated by source (in hectare).					
Serial Number	Name of Village	Fallow lands other than current fallows	Current Fallows	Net Area Sown	Total Irrigated Land Area	Total Un-irrigated Land Area	Canals (C)	Wells/Tube-wells(W/TW)	Tanks/Lakes(T/L)	Water Falls(WF)	Others(O)	
1	2	110	111	112	113	114	115	116	117	118	119	

1940	Panjanbera	0	0	86.7	86.7	0	0	0	61.7	0	25
1941	Dubrajpur	0	0	117	0	117	0	0	0	0	0
1942	Panchkuda	0	0	145.6	145.6	0	0	0	145.6	0	0
1943	Raygara	0	0	221.4	0	221.4	0	0	0	0	0
1944	Sachandih	0	0	60	0	60	0	0	0	0	0
1945	Surigda	0	0	45	0	45	0	0	0	0	0
1946	Adabana	0	0	160.1	50	110.1	0	0	50	0	0
1947	Garasagma	0	0	60.7	60.7	0	0	0	60.7	0	0
1948	Rangagora	0	0	50.2	16.2	34	0	0	16.2	0	0
1949	Babuijor	0	0	91	45	46	0	0	45	0	0
1950	Taltanr Alias Deugram	0	0	78	20	58	0	0	0	0	20
1951	Muradi	0	0	28.6	28.6	0	0	0	0	0	28.6
1952	Bhelaidih	0	0	93.9	93.9	0	0	0	0	0	93.9
1953	Bamanjora	0	0	133.6	65	68.6	65	0	0	0	0
1954	Khanri Pahari	0	0	275.4	184.3	91.1	184.3	0	0	0	0
1955	Bhagaband	0	0	304.7	0	304.7	0	0	0	0	0
1956	Turangdih	0	0	96	0	96	0	0	0	0	0
1957	Rautora	0	0	138.1	54.1	84	0	0	54.1	0	0
1958	Bamu	0	0	48	0	48	0	0	0	0	0
1959	Chirudih	0	0	20	0	20	0	0	0	0	0
1960	Japangdih	0	0	6	0	6	0	0	0	0	0
1961	Sonadungri	0	0	34	0	34	0	0	0	0	0
1962	Bhaluk Dungri	0	0	45	0	45	0	0	0	0	0
1963	Dhanara	0	0	0	0	0	0	0	0	0	0
1964	Takria	0	0	74	0	74	0	0	0	0	0
1965	Bhuinyadiah	0	0	0	0	0	0	0	0	0	0
1966	Bajra	0	0	186.2	2.8	183.4	0	0	2.8	0	0
1967	Sorishabahal	0	0	215.3	8.6	206.7	0	0	8.6	0	0
1968	Tilabani	0	0	29.5	9.5	20	0	0	9.5	0	0
1969	Pratappur	0	0	11	2.8	8.2	0	0	2.8	0	0
1970	Salghati	0	0	95	3	92	0	0	3	0	0
1971	Gabhurra	0	0	72	5.9	66.1	0	0	5.9	0	0
1972	Lakra Khonda	0	0	105	6.5	98.5	0	0	6	0	0.5
1973	Tetuladih	0	0	135	7.2	127.8	0	0	7.2	0	0
1974	Satsayerdih	0	0	188	7.3	180.7	0	0	7.3	0	0
1975	Dhabera	0	0	94	0	94	0	0	0	0	0
1976	Radhakristopur	0	0	70.1	30.1	40	0	0	30.1	0	0
1977	Dhadikidih	0	0	25.5	0	25.5	0	0	0	0	0
1978	Hurumdah	0	0	78.9	16.2	62.7	0	0	16.2	0	0
1979	Lekra Konda	0	0	6.5	0	6.5	0	0	0	0	0
1980	Bamundiha	0	0	41.4	12.5	28.8	0	6.1	6.5	0	0
1981	Murugara	0	0	23.2	0	23.2	0	0	0	0	0

Name of three most important commodities manufactured			Name of Village	Serial Number
First	Second	Third		
120	121	122	2	1

Panjanbera	1940
Dubrajpur	1941
Panchkuda	1942
Raygara	1943
Sachandih	1944
Surigda	1945
Adabana	1946
Garasagma	1947
Rangagora	1948
Babuijor	1949
Taltanr Alias Deugram	1950
Muradi	1951
Bhelaidih	1952
Bamanjora	1953
Khanri Pahari	1954
Bhagaband	1955
Turangdih	1956
Rautora	1957
Bamu	1958
Chirudih	1959
Japangdih	1960
Sonadungri	1961
Bhaluk Dungri	1962
Dhanara	1963
Takria	1964
Bhuinyadih	1965
Bajra	1966
Sorishabahal	1967
Tilabani	1968
Pratappur	1969
Salghati	1970
Gabhurra	1971
Lakra Khonda	1972
Tetuladih	1973
Satsayerdih	1974
Dhabera	1975
Radhakristopur	1976
Dhadikidih	1977
Hurumdah	1978
Lekra Konda	1979
Bamundiha	1980
Murugara	1981

Census of India 2011
Amenities and Land use

Serial Number	Name of Village	Location code no.	Total area of the village (in hectares rounded up to one decimal place)	Total population (2011 census)	Number of households (2011 census)	Number of educational amenities available in village , the distance range code viz; a for 0-5 kms, b for 5-10 kms, c for 10+ kms of nearest place where facility is available							
						Pre-Primary school (PP)	Primary school (P)	Middle school (M)	Secondary School (S)	Senior Secondary school (SS)	Degree college of arts, science & commerce (ASC)	Engineering college(EC)	Medical college (MC)
1	2	3	4	5	6	7	8	9	10	11	12	13	14
1982	Ladiha	331787	200.7	508	99	1	1	a	b	a	c	c	c
1983	Kalyanpur	331788	246.2	25	6	a	a	b	b	a	c	c	c
1984	Chipingdih	331789	163.2	473	80	1	1	b	b	b	c	c	c
1985	Laubera	331790	27.8	305	57	1	1	b	b	b	c	c	
1986	Shamrola	331791	124.8	758	158	2	2	1	a	a	b	c	
1987	Manpur	331792	215.3	1128	239	2	2	a	a	b	b	c	
1988	Turku	331793	18.6	529	85	1	1		a	a		c	
1989	Arabad	331794	257	820	138	1	1	b	a	a	c	c	c
1990	Rajdih	331795	428.9	1331	235	2	2	1	b	a	c	c	c
1991	Puryara	331796	768.7	1995	357	4	4	b	a	a	c	c	c
1992	Badaldih	331797	182.9	706	125	2	1	1	1	b	c	c	c
1993	Garadih	331798	61.2	142	27	1	1	b	a	a	c	c	c
1994	Raidih	331799	304.5	431	70	1	1	b	a	a	c	c	c
1995	Gosaidih	331800	141.9	1000	180	1	1		a	b	c	c	c
1996	Dhelatbamu	331801	144.2	451	90	2	1	b	a	b	c	c	c
1997	Lagadih	331802	32.3	245	42	2	1		a	b	c	c	c
1998	Jharia	331803	253.5	1121	203	1	1	b	b	b	c	c	c
1999	Shulungjuri	331804	95.2	447	87	1	1	b	b		c	c	c
2000	Siarketya	331805	148.6	685	117	1	1		b	b	c	c	c
2001	Matilaldih	331806	74.7	122	25	c	c		b	b	c	c	c
2002	Rangamatia	331807	305.7	709	143	1	1		a	a	c	c	c
2003	Bhabanipur	331808	229.3	659	129	1	1	1	1	1	c	c	c
2004	Sukurhutu	331809	379	1760	297	4	4	1	1	1	c	c	c
2005	Kalpara	331810	315.3	1445	243	1	1	b	a	b	c	c	c
2006	Palma	331811	180.6	746	127	1	1	1	b	b	c	c	c
2007	Khawasdih Alias Loadih	331812	112.1	440	57	1	1	b	a	a	c	c	c
2008	Bhagiari	331813	115.6	267	46	1	1	b	a	a	c	c	c
2009	Duar	331814	17.4	0	0								
2010	Bamu	331815	137.8	373	74	2	2	a	a	a	c	c	c
2011	Ulda	331816	559.8	2029	446	2	2	1	b	c	c	c	c
2012	Tilagara	331817	39.3	0	0								
2013	Gordih	331818	213.9	688	143	1	1	1	1	c	c	c	c
2014	Banjora	331819	551.6	1903	383	2	2	1	c	c	c	c	c
2015	Pathraghata	331820	222.9	619	127	2	2	c	c	c	c	c	c
2016	Ranipukur	331821	146.3	687	104	1	1	b	b	b	c	c	c
2017	Shiramanipur	331822	152.8	564	99	2	2	a	a	c	c	c	c
2018	Banduan	331823	340.7	1688	314	1	1	1	1	b	c	c	c
2019	Kadoyan	331824	442.6	1482	271	1	1	a	a	a	c	c	c
2020	Lagudih	331825	255.2	1451	269	2	2	1	a	b	c	c	c
2021	Haramdih	331826	120	549	116	1	1	a	a	b	c	c	c
2022	Banabir	331827	139.4	656	99	1	1	a	a	b	c	c	c
2023	Brajarajpur	331828	164.1	455	108	2	1	1	a	b	c	c	c
2024	Baramukru	331829	444.7	1371	263	1	1	a	a	b	c	c	c
2025	Raghunatpur	331830	276.3	898	160	1	1	a	a	b	c	c	c

- Village Directory
(As in 2009)

le. (If not available within the < 5 Kms, b for 5-10 Kms and c if facility is available is given).						Number of Medical Amenities available. (If not available within the village, the distance range code viz; a for < 5 Kms, b for 5-10 Kms and c for 10+ kms of nearest place where facility is available is given).						Name of Village	Serial Number					
Management institute (MI)	Polytechnic (Pt)	Vocational training school /ITI	Non-formal training centre (NFTC)	Special school for disabled (SSD)	Others (specify)	Community health centre (CHC)	Primary health centre (PHC)	Primary health sub centre (PHS)	Maternity and child welfare centre (MCWC)	T.B. clinic (TBC)	Hospital-allopathic (HA)			Hospital-alternative medicine (HO)	Dispensary (D)	Veterinary hospital (VH)	Mobile health clinic (MHC)	Family welfare centre (FWC)
15	16	17	18	19	20	21	22	23	24	25	26	27	28	29	30	31	2	1
c	c	c	c	c		c	c	a	c	c	c	c	c	c	c	c	Ladiha	1982
c	c	c	c	c		c	c	a	c	c	c	c	c	c	c	c	Kalyanpur	1983
c	c	b		c		b	b	b	c	c	c	c	c	b		c	Chippingdih	1984
c	c	b		c		b	b	b	c	c	c	c	c	b		c	Laubera	1985
c	c	a		c		a	a	a	c	c	c	c	c	c	c	c	Shamrola	1986
c	c	a		c		a	a	b	b		a		b	a		a	Manpur	1987
c	c					a	a	a	c	c	c	c	c	c	c	c	Turku	1988
c	c	c	c	c		c	c	a	c	c	c	c	a	c	c	c	Arabad	1989
c	c	c	c	c		c	c	b	c	c	c	c	b	c	c	c	Rajdih	1990
c	c	c	c	c		c	c	1	c	c	c	c	c	c	c	c	Puryara	1991
c	c	c	c	c		c	c	b	a	c	c	c	a	c		c	Badaldih	1992
c	c	c	c	c		c	c	b	a	c	c	c	c	c	c	c	Garadih	1993
c	c	c	c	c		c	c	b	a	c	c	c	c	c	c	c	Raidih	1994
c	c	c	c	c		c	c	b	1	c	c	c	a	c		c	Gosaidih	1995
c	c	c		c		c	c	b	a	c	c	c	a	c		a	Dhelatbamu	1996
c	c	c		c		c	c	b	a	c	c	c	a	c		a	Lagadih	1997
c	c	b	c	c		b	a	a	c	c	c	c	b	b	c	c	Jharia	1998
	c	b		c		b	a	a	c	c	c	c	b	b	c	c	Shulungjuri	1999
c	c	b	c	c		c	c	b	c	c	c	c	c	c	c	c	Siarketya	2000
c	c	b	c	c		c	c	b	c	c	c	c	c	c	c	c	Matilaldih	2001
c	c	c	c	c		c	c	a	c	c	c	c	c	c	c	c	Rangamatia	2002
c	c	c	c	c		c	c	b	c	c	c	c	c	c	c	c	Bhabanipur	2003
c	c	c		c		c	c	1	c	c	c	c	c	c	c	c	Sukurhutu	2004
c	c	c		c		c	c	b	c	c	c	c	c	c	c	c	Kalpara	2005
c	c	c		c		c	c	b	c	c	c	c	c	c	c	c	Palma	2006
c	c	c	c	c		c	a	c	c	c	c	c	c	c	c	c	Khawasdih Alias Loadih	2007
c	c	c	c	c		c	c	c	c	c	c	c	c	c	c	c	Bhagiari	2008
																	Duar	2009
c	c	c	c	c		c	c	a	c	a	c	c	a	c	c	c	Bamu	2010
c	c	c	c	c		c	c	c	c	c	c	c	c	c	c	c	Ulda	2011
																	Tilagara	2012
c	c	c	c	c		b	b	a	b	c	c	c	b	b	c	b	Gordih	2013
c	c	c	c	c		b	b	1	b	c	c	c	b	b		b	Banjora	2014
c	c	c	c	c		b	b	a	b	c	c	c	b	b		b	Pathraghata	2015
c	c	c	c	c		b	b	b	c	c	c	c	b	b	c	b	Ranipur	2016
c	c	c	c	c		c	c	a	c	c	c	c	c	c	c	c	Shiramanipur	2017
c	c	c	c	c		c	b	1	b	c	c	c	b	b	c	c	Banduan	2018
c	c	c	c	c		c	b	1	b	c	c	c	b	b	c	c	Kadoyan	2019
c	c	c	c	c		c	c	a	c	c	c	c	c	c	c	c	Lagudih	2020
	c	c	c	c		c	c	c	c	c	b	c	b	b	c	c	Haramdih	2021
c	c	c	c	c		c	c	b	c	c	b	c	b	b	c	c	Banabir	2022
c	c	c	c	c		c	c	b	c	c	b	c	b	b	c	c	Brajarajpur	2023
c	c	c	c	c		c	c	b	c	c	b	c	b	b	c	c	Baramukru	2024
c	c	c	c	c		c	c	b	c	c	b	c	b	b	c	c	Raghunatpur	2025

Serial Number	Name of Village	Number of Non-Government Medical Amenities available.							Availability of drinking water - Yes / No							
		Charitable non Govt. hospital/Nursing home.	Medical practitioner with MBBS Degree	Medical practitioner with other degree	Medical practitioner with no degree	Traditional practitioner and faith healer	Medicine Shop	Others	Tap water (Treated/Untreated)	Well water (Covered / Uncovered well)	Hand Pump	Tube wells / Bore well	Spring	River / Canal	Tank / Pond / Lake	Others
1	2	32	33	34	35	36	37	38	39	40	41	42	43	44	45	46
1982	Ladiha	0	0	0	0	0	0	0	No	Yes	Yes	No	No	No	Yes	No
1983	Kalyanpur	0	0	0	0	0	0	0	No	Yes	No	No	No	No	Yes	No
1984	Chipingdih	0	0	0	0	0	0	0	No	Yes	Yes	No	No	No	Yes	No
1985	Laubera	0	0	0	0	0	0	0	No	Yes	Yes	No	No	No	Yes	No
1986	Shamrola	0	0	0	0	0	0	0	No	Yes	Yes	No	No	No	Yes	No
1987	Manpur	0	0	0	0	0	0	0	No	Yes	Yes	No	No	Yes	Yes	No
1988	Turku	0	0	0	0	0	0	0	No	Yes	Yes	No	No	No	Yes	No
1989	Arabad	0	0	0	0	0	0	0	No	Yes	Yes	No	No	No	No	No
1990	Rajdih	0	0	0	0	0	0	0	No	Yes	No	No	No	No	No	No
1991	Puryara	0	0	2	2	0	2	0	No	Yes	Yes	No	No	No	No	No
1992	Badaldih	0	0	0	0	0	0	0	No	Yes	Yes	No	No	No	Yes	No
1993	Garadih	0	0	0	0	0	0	0	No	No	Yes	No	No	Yes	Yes	No
1994	Raidih	0	0	0	0	0	0	0	No	No	No	No	No	No	Yes	No
1995	Gosaidih	0	0	0	0	0	0	0	No	Yes	Yes	No	No	No	No	No
1996	Dhelatbamu	0	0	0	0	0	0	0	No	Yes	No	No	No	No	Yes	No
1997	Lagadih	0	0	0	0	0	0	0	No	Yes	No	No	No	No	Yes	No
1998	Jharia	0	0	0	0	0	0	0	No	Yes	No	No	No	No	Yes	No
1999	Shulungjuri	0	0	0	0	0	0	0	No	Yes	Yes	No	No	No	Yes	No
2000	Siarketya	0	0	0	0	0	0	0	No	No	No	No	No	No	Yes	No
2001	Matilaldih	0	0	0	0	0	0	0	No	No	No	No	No	No	Yes	No
2002	Rangamatia	0	0	0	0	0	0	0	No	No	No	No	No	No	Yes	No
2003	Bhabanipur	0	0	0	0	0	0	0	No	Yes	Yes	No	No	No	Yes	No
2004	Sukurhutu	0	0	0	0	0	0	0	No	Yes	Yes	No	No	No	Yes	No
2005	Kalpara	0	0	0	0	0	0	0	No	Yes	Yes	No	No	No	Yes	No
2006	Palma	0	0	0	0	0	0	0	No	Yes	Yes	No	No	No	Yes	No
2007	Khawasdih Alias Loadih	0	0	0	0	0	0	0	No	Yes	Yes	No	No	No	Yes	No
2008	Bhagiari	0	0	0	0	0	0	0	No	Yes	Yes	No	No	No	Yes	No
2009	Duar															
2010	Bamu	0	0	0	0	0	0	0	No	Yes	Yes	No	No	No	Yes	No
2011	Ulda	0	0	0	3	0	0	0	No	Yes	No	No	No	No	Yes	No
2012	Tilagara															
2013	Gordih	0	0	0	1	0	0	0	No	No	No	No	No	No	Yes	No
2014	Banjora	0	0	0	1	0	0	0	No	No	Yes	No	No	No	Yes	No
2015	Pathraghata	0	0	0	1	0	0	0	No	No	No	No	No	No	Yes	No
2016	Ranipukur	0	0	0	1	0	0	0	No	No	Yes	No	No	No	Yes	No
2017	Shiramanipur	0	0	0	0	0	0	0	No	Yes	Yes	No	No	No	Yes	No
2018	Banduan	0	0	0	0	0	0	0	No	Yes	Yes	No	No	No	Yes	No
2019	Kadoyan	0	0	0	1	0	0	0	No	No	Yes	No	No	No	Yes	No
2020	Lagudih	0	0	0	0	0	0	0	No	Yes	Yes	No	No	No	Yes	No
2021	Haramdih	0	0	0	0	0	0	0	No	Yes	Yes	No	No	No	Yes	No
2022	Banabir	0	0	0	0	0	0	0	No	Yes	Yes	No	No	Yes	Yes	No
2023	Brajarajpur	0	0	0	0	0	0	0	No	Yes	Yes	No	No	No	Yes	No
2024	Baramukru	0	0	0	0	0	0	0	No	Yes	Yes	No	No	No	Yes	No
2025	Raghunatpur	0	0	0	0	0	0	0	No	No	Yes	No	No	Yes	Yes	No

Availability of toilet & others Yes / No				Communication and transport facilities (If amenities available code -Yes is given except for Village Pin Code ,If not available within the village , the distance range code viz; a for < 5 Kms, b for 5-10 Kms and c for 10+ kms of nearest place where facility is available is given).									
Community toilet including bath.	Community toilet excluding bath.	Rural sanitary mart or sanitary hardware outlet available near the village.	Community bio- gas or recycle of waste for productive use.	Post office(PO)	Sub post office (SPO)	Post & Telegraph office (P&TO)	Village Pin Code	Telephones (Land lines)	Public call office (PCO)	Mobile phone coverage	Name of Village	Serial Number	
47	48	49	50	51	52	53	54	55	56	57	2	1	
No	No	No	No	c	c	c	723127	c	c	Yes	Ladiha	1982	
No	No	No	No	c	c	c	723127	c	b	Yes	Kalyanpur	1983	
No	No	Yes	No	b	b	c	723127	c	b	Yes	Chipingdih	1984	
No	No	Yes	No	b	Yes	c	723127	c	b	Yes	Laubera	1985	
No	No	No	No	a	c	c	723127	c	b	Yes	Shamrola	1986	
No	No	Yes	No	a		b	723127	b	b	Yes	Manpur	1987	
No	No	No	No	a	c	c	723127	c	b	Yes	Turku	1988	
No	No	No	No	c	c	c	723127	a	c	Yes	Arabad	1989	
No	No	No	No	c	c	c	723127	b	b	Yes	Rajdih	1990	
No	No	No	No	c	Yes	c	723127	c	c	Yes	Puryara	1991	
No	No	No	No	c	c	c	723127	c	b	Yes	Badaldih	1992	
No	No	Yes	No	a	a	c	723127	c	b	Yes	Garadih	1993	
No	No	Yes	No	a	a	c		c	b	Yes	Raidih	1994	
No	No	No	No	a	c	c		c	b	Yes	Gosaidih	1995	
No	No	No	No	Yes	c	c	723127	c	Yes	Yes	Dhelatbamu	1996	
No	No	No	No	Yes	c	c	723143	c	Yes	Yes	Lagadih	1997	
No	No	No	No	c	a	c	723127	a	b	Yes	Jharia	1998	
No	No	No	No	c	a	c	723127	a	b	Yes	Shulungjuri	1999	
No	No	No	No	c	a	c	723127	b	b	Yes	Siarketya	2000	
No	No	No	No	c	c	c	723127	b	b	Yes	Matilaldih	2001	
No	No	No	No	c	a	c	723131	b	b	Yes	Rangamatia	2002	
No	No	No	No	c	c	c		c	b	Yes	Bhabanipur	2003	
No	No	No	No	Yes	c	c	723127	c	c	Yes	Sukurhutu	2004	
No	No	No	No	a	c	c	723148	c	c	Yes	Kalpara	2005	
No	No	No	No	a	c	c	723127	c	b	Yes	Palma	2006	
No	No	No	No	c	a	c	723127	c	c	Yes	Khawasdih Alias Loadih	2007	
No	No	No	No	c	b	c	723127	c	b	Yes	Bhagiari Duar	2008 2009	
No	No	No	No	c		c		c	c	Yes	Bamu	2010	
No	No	No	No	c		c	723127	b	b	Yes	Ulda Tilagara	2011 2012	
No	No	No	No	c	c	c	723127	c	b	a	Gordih	2013	
No	No	No	No	c	c	c	723148	c	b	c	Banjora	2014	
No	No	No	No	c	c	c	723148	c	c	c	Pathraghata	2015	
No	No	No	No	c	c	c	723128	c	c	a	Ranipukur	2016	
No	No	No	No	c	c	c	723148	c	c	Yes	Shiramanipur	2017	
No	No	No	No	c	c	c	723128	c	Yes	Yes	Banduan	2018	
No	No	No	No	c	c	c	723148	c	c	Yes	Kadoyan	2019	
No	No	No	No	c	c	c	723148	c	b	Yes	Lagudih	2020	
No	No	Yes	No	c	c	c	723127	c	b	b	Haramdih	2021	
No	No	No	No	c	c	c	723127	c	c	b	Banabir	2022	
No	No	No	No	c	c	c	723127	c	c	b	Brajarajpur	2023	
No	No	No	No	c	c	c	723127	c	c	b	Baramukru	2024	
No	No	No	No	c	c	c	723127	c	b	Yes	Raghunatpur	2025	

Communication and transport facilities (If amenities available code -Yes is given except for Village Pin Code ,If not available within the village , the distance range code viz; a for < 5 Kms, b for 5-10 Kms and c for 10+ kms of nearest place where facility is available is given).													Village connected to highway (If amenities available code village , the distance range c and c for 10+ kms of nearest				
Serial Number	Name of Village	Internet cafes/ Common service centre (CSC)	Private courier facility	Bus service (Public & Private)	Railway stations	Auto/Modified Autos	Taxis and Vans	Tractors	Cycle-pulled rickshaws(Manual & Machine driven)	Carts driven by animals	Sea /River ferry service	Connected to national highway(NH)	Connected to state highway(SH)	Connected to major district road (MDR)	Connected to others district road	Pucca roads	
1	2	58	59	60	61	62	63	64	65	66	67	68	69	70	71	72	
1982	Ladiha	c	c	a	c	c	a	a	a	Yes	c	c	c	a	a	a	
1983	Kalyanpur	c	c	a	c	c	a	a	a	a	c	c	c	a	a	a	
1984	Chipingdih	c	c	b	c	c	c	b	a	Yes	c	c	c	b	c	b	
1985	Laubera	c	c	b	c	c	c	b	a	Yes	c	c	c	b	b	b	
1986	Shamrola	b	c	a	c	c	c	a	a	Yes	c	c	c	Yes	Yes	a	
1987	Manpur	b	c	Yes	c	b	b	Yes	Yes	Yes	c	c	c	Yes	Yes	Yes	
1988	Turku	c	c	a	c	c	b	a	c	c	c	c	c	Yes	a	a	
1989	Arabad	c	c	a	c	c	a	a	a	c	c	c	a	a	c	a	
1990	Rajdih	c	c	b	c	c	c	b	b	c	c	c	b	c	b	b	
1991	Puryara	c	c	Yes	c	c	c	Yes	Yes	c	c	c	b	c	b	Yes	
1992	Badaldih	a	c	Yes	c	c	Yes	a	a	c	c	c	b	c	b	Yes	
1993	Garadih	c	c	a	c	a	a	a	b	c	c	c	b	b	a	a	
1994	Raidih	c	c	a	c	a	a	Yes	a	c	c	c	b	b	a	a	
1995	Gosaidih	c	c	a	c	b	b	Yes	c	Yes	c	c	b	a	a	a	
1996	Dhelatbamu	a	c	a	c	c	Yes	Yes	a	Yes	c	c	b	a	a	a	
1997	Lagadih	a	c	a	c	c	Yes	Yes	a	c	c	a	b	a	a	a	
1998	Jharia	a	c	a	c	a	b	b	a	Yes	c	c	c	a	Yes	Yes	
1999	Shulungjuri	b	c	a	c	a	b	Yes	a	Yes	c	c	c	a	a	Yes	
2000	Siarketya	b	c	b	c	b	b	b	a	Yes	c	c	c	b	b	b	
2001	Matilaldih	b	c	a	c	b	b	b	a	Yes	c	c	c	c	b	b	
2002	Rangamatia	a	c	b	c	a	b	b	a	Yes	c	c	c	a	a	b	
2003	Bhabanipur	c	c	b	c	c	a	a	b	Yes	c	c	c	b	c	a	
2004	Sukurhutu	c	c	b	c	c	a	Yes	c	c	c	c	c	b	b	b	
2005	Kalpara	c	c	b	c	c	c	Yes	c	c	c	c	c	b	b	Yes	
2006	Palma	c	c	b	c	c	a	b	c	Yes	b	c	c	b	b	a	
2007	Khawasdih Alias Loadih	c	c	a	c	c	b	b	a	Yes	c	c	c	c	c	a	
2008	Bhagiari	c	c	b	c	c	c	b	b	Yes	c	c	c	c	c	Yes	
2009	Duar																
2010	Bamu	c	c	Yes	c	c	b	a	b	Yes	c	c	c	c	c	Yes	
2011	Ulda	c	c	a	c	c	b	c	c	Yes	c	c	c	a	c	a	
2012	Tilagara																
2013	Gordih	c	c	Yes	c	b	b	c	b	c	c	c	c	c	Yes	Yes	
2014	Banjora	c	c	Yes	c	b	c	b	b	Yes	c	c	c	c	Yes	Yes	
2015	Pathraghata	b	c	Yes	c	a	b	b	b	c	c	c	c	c	Yes	Yes	
2016	Ranipukur	c	b	Yes	c	b	a	b	b	c	c	c	c	c	b	Yes	
2017	Shiramanipur	c	c	Yes	c	c	b	Yes	a	Yes	c	c	c	c	Yes	Yes	
2018	Banduan	c	c	Yes	c	a	Yes	Yes	a	Yes	c	c	c	c	b	Yes	
2019	Kadoyan	c	c	Yes	c	c	c	a	b	Yes	c	c	c	c	Yes	Yes	
2020	Lagudih	c	c	Yes	c	c	Yes	Yes	b	Yes	c	c	c	c	Yes	Yes	
2021	Haramdih	c	c	b	c	c	a	a	b	c	c	c	c	b	b	a	
2022	Banabir	c	c	b	c	c	b	a	b	Yes	c	c	c	b	b	a	
2023	Brajarajpur	c	c	b	c	c	b	a	b	Yes	c	c	c	b	b	a	
2024	Baramukru	c	c	b	c	c	a	Yes	b	Yes	c	c	c	b	b	a	
2025	Raghunatpur	c	c	Yes	c	c	Yes	b	b	Yes	c	c	c	c	c	Yes	

ys,village roads, banks & credit societies
 :-Yes is given, If not available within the
 code viz; a for < 5 Kms, b for 5-10 Kms
 place where facility is available is given).

Availability of miscellaneous facilities (If amenities available code -Yes is given, If not
 available within the village , the distance range code viz; a for < 5 Kms, b for 5-10 Kms
 and c for 10+ kms of nearest place where facility is available is given).

73	74	75	76	77	78	79	80	81	82	83	84	85	86	87	Name of Village	Serial Number
Yes	c		Yes	a	c	c	Yes	a	c	a	c	c	Yes	Yes	Ladiha	1982
Yes	a		Yes	a	c	c	Yes	a	c	a	c	c	a	Yes	Kalyanpur	1983
Yes	c	c	Yes	b	c	c	Yes	a	c	a	c	b	Yes	Yes	Chipingdih	1984
Yes	c		Yes	b	c	c	Yes	b	c	b	c	b	Yes	Yes	Laubera	1985
Yes	c	c	Yes	a	c	c	Yes	a	b	a	c	b	Yes	Yes	Shamrola	1986
Yes			Yes	a	b	c	Yes	Yes	c	a	c	b	Yes	Yes	Manpur	1987
Yes	c	c	Yes	a	c	c	Yes	a	b	a	c	b	Yes	Yes	Turku	1988
Yes	a	b	Yes	a	c	c	Yes	a	c	a	c	c	Yes	Yes	Arabad	1989
b	b	b	Yes	b	c	b	Yes	a	c	b	c	c	Yes	Yes	Rajdih	1990
Yes		c	Yes	a	c	c	Yes	Yes	c	a	c	c	Yes	Yes	Puryara	1991
a		c	c	a	c	c	Yes	Yes	c	Yes	Yes	Yes	Yes	Yes	Badaldih	1992
b	a	a	c	a	c	c	Yes	Yes	c	Yes	Yes	Yes	Yes	Yes	Garadih	1993
b		c	c	c	c	c	Yes	Yes	c	Yes	Yes	Yes	Yes	Yes	Raidih	1994
Yes				c	c	c	Yes	a	c	a	Yes	c	Yes	Yes	Gosaidih	1995
a	a	c	c	c	c	c	Yes	a	c	a	c	c	Yes	Yes	Dhelatbamu	1996
a	a	c	c	c	c	c	Yes	a	c	a	c	c	Yes	Yes	Lagadih	1997
Yes		Yes		a	c	c	Yes	Yes	c	a	c	Yes	Yes	Yes	Jharia	1998
Yes	b	Yes		a	c	c	Yes	Yes	c	a	c	Yes	c	Yes	Shulungjuri	1999
a		c		c	c	c	Yes	Yes	c	a	c	c	Yes	Yes	Siarketya	2000
a		c		c	c	c	Yes	Yes	c	a	c	c	Yes	Yes	Matilaldih	2001
a		c		c	c	c	Yes	Yes	c	a	c	c	Yes	Yes	Rangamatia	2002
Yes	Yes	b		a	c	c	Yes	Yes	c	b	c	c	Yes	Yes	Bhabanipur	2003
Yes	c	c	c	b	c	c	Yes	Yes	c	b	c	c	Yes	Yes	Sukurhutu	2004
Yes	c	c	c	b	c	c	Yes	Yes	c	b	c	c	Yes	Yes	Kalpara	2005
Yes	c	c	c	b	c	c	Yes	a	c	b	c	c	Yes	Yes	Palma	2006
Yes				b	c	c	Yes	a	c	a	c	c	Yes	Yes	Khawasdih Alias Loadih	2007
Yes		c		b	c	c	Yes	a	c	a	c	a	a	Yes	Bhagiari	2008
															Duar	2009
Yes				a	a	c	Yes	Yes	c	a	c	c	Yes	Yes	Bamu	2010
Yes			Yes	b	c	c	Yes	Yes	b	a	c	b	Yes	Yes	Ulda	2011
															Tilagara	2012
Yes						Yes	Yes	c	c	c	c	Yes	Yes	Yes	Gordih	2013
Yes				c	c	Yes	Yes	c	c	c	c	Yes	Yes	Yes	Banjora	2014
Yes				c	c	Yes	Yes	c	c	c	c	Yes	Yes	Yes	Pathraghata	2015
Yes				b	c	Yes	Yes	c	c	a	c	c	Yes	Yes	Ranipukur	2016
a				c	c	b	Yes	a	c	a	c	c	Yes	Yes	Shiramanipur	2017
Yes				b	c	Yes	Yes	Yes	c	Yes	c	c	Yes	Yes	Banduan	2018
Yes				b	c	Yes	Yes	Yes	c	a	c	c	Yes	Yes	Kadoyan	2019
a				c	c	b	Yes	Yes	c	c	c	c	Yes	Yes	Lagudih	2020
Yes		c	Yes	c	c	c	Yes	a	c	a	c	a	Yes	Yes	Haramdih	2021
Yes		c	c	c	c	c	Yes	a	c	a	c	c	Yes	Yes	Banabir	2022
Yes	a	c	c	c	c	c	Yes	a	c	a	c	c	Yes	Yes	Brajarajpur	2023
Yes	a	c	c	c	c	c	Yes	a	c	a	c	Yes	c	Yes	Baramukru	2024
Yes		c	c	b	c	c	Yes	a	c	a	c	c	Yes	Yes	Raghunatpur	2025

Availability of miscellaneous facilities (If amenities available code -Yes is given, If not available within the village , the distance range code viz; a for < 5 Kms, b for 5-10 Kms and c for 10+ kms of nearest place where facility is available is given).													Availability of electricity (Yes/No)			
Serial Number	Name of Village	ASHA (Accredited Social Health Activist)	Community centre with/without TV	Sports Field,	Sports Club / Recreation Centre	Cinema / Video Hall	Public Library	Public Reading Room	Newspaper Supply	Assembly Polling station	Birth & Death Registration Office	Power Supply for Domestic Use (ED)	Power Supply for Agricultural Use (EAG)	Power Supply for Commercial Use (EC)	Power Supply for All Uses (EA)	
1	2	88	89	90	91	92	93	94	95	96	97	98	99	100	101	
1982	Ladiha	Yes	c	Yes	c	c	a	c	Yes	a	b	Yes	No	No	No	
1983	Kalyanpur	a	c	Yes	c	c	a	c	a	a	b	Yes	No	No	No	
1984	Chipingdih	a	b	c	c	b	b	c	Yes	Yes	b	Yes	No	No	No	
1985	Laubera	b	c	c	c	c	c	Yes	Yes	a	b	Yes	No	No	No	
1986	Shamrola	a	b	a	b	b	a	a	Yes	Yes	b	Yes	No	No	No	
1987	Manpur	Yes	Yes	Yes	Yes	Yes	Yes	Yes	Yes	Yes	b	Yes	Yes	Yes	Yes	
1988	Turku	a	b	b	b	b	a	Yes	Yes	Yes	b	Yes	No	No	No	
1989	Arabad	Yes	c	a	a	c	a	a	a	Yes	b	Yes	No	No	No	
1990	Rajdih	Yes	b	b	b	c	b	b	b	Yes	c	Yes	No	No	No	
1991	Puryara	Yes	c	Yes	c	c	b	b	Yes	Yes	Yes	Yes	Yes	Yes	Yes	
1992	Badaldih	Yes	Yes	Yes	Yes	Yes	Yes	Yes	Yes	Yes	Yes	Yes	No	No	No	
1993	Garadih	Yes	Yes	Yes	Yes	Yes	Yes	Yes	Yes	Yes	Yes	Yes	No	No	No	
1994	Raidih	Yes	Yes	Yes	Yes	Yes	Yes	Yes	Yes	Yes	Yes	Yes	No	No	No	
1995	Gosaidih	a	c	b	c	c	b	b	a	a	a	Yes	No	No	No	
1996	Dhelatbamu	Yes	c	a	b	c	b	b	Yes	a	a	Yes	No	No	No	
1997	Lagadih	Yes	c	a	b	c	b	b	Yes	a	a	Yes	No	No	No	
1998	Jharia	Yes	c	c	c	c	b	a	a	a	b	Yes	No	No	No	
1999	Shulungjuri	Yes	c	c	c	c	b	a	a	a	b	Yes	No	No	No	
2000	Siarketya	Yes	c	c	c	c	b	a	b	a	b	Yes	No	No	No	
2001	Matilaldih	Yes	c	c	c	c	b	a	b	a	b	Yes	No	No	No	
2002	Rangamatia	Yes	c	c	c	c	a	a	a	a	b	Yes	No	No	No	
2003	Bhabanipur	Yes	c	Yes	c	c	b	c	c	Yes	b	Yes	No	No	No	
2004	Sukurhutu	Yes	c	c	c	c	b	b	b	Yes	c	Yes	No	No	No	
2005	Kalpara	Yes	c	c	c	c	b	b	b	Yes	b	Yes	No	No	No	
2006	Palma	Yes	c	c	c	c	b	b	b	Yes	Yes	Yes	No	No	No	
2007	Khawasdih Alias Loadih	a	Yes	a	Yes	c	c	c	b	a	b	Yes	No	No	No	
2008	Bhagiari	a	c	a	Yes	c	c	c	b	Yes	b	Yes	No	No	No	
2009	Duar															
2010	Bamu	a	c	a	a	c	c	c	b	Yes	a	Yes	No	No	No	
2011	Ulda	Yes	b	c	Yes	c	c	c	b	Yes	b	Yes	No	No	No	
2012	Tilagara															
2013	Gordih	Yes	a	b	b	b	Yes	Yes	b	Yes	a	Yes	No	No	No	
2014	Banjora	Yes	a	b	b	b	b	b	b	Yes	a	Yes	No	No	No	
2015	Pathraghata	Yes	a	b	b	b	b	b	b	Yes	a	Yes	No	No	No	
2016	Ranipukur	a	b	b	b	b	Yes	Yes	Yes	Yes	Yes	Yes	No	No	No	
2017	Shiramanipur	Yes	c	a	c	c	c	c	c	Yes	a	Yes	No	No	No	
2018	Banduan	Yes	c	Yes	c	c	b	b	b	Yes	Yes	Yes	No	No	No	
2019	Kadoyan	Yes	c	a	c	c	b	b	b	Yes	a	Yes	No	No	No	
2020	Lagudih	Yes	c	b	c	c	c	c	c	Yes	b	Yes	No	No	No	
2021	Haramdih	Yes	c	c	c	c	b	b	c	Yes	a	Yes	No	No	No	
2022	Banabir	Yes	c	c	c	c	b	b	c	Yes	a	Yes	No	No	No	
2023	Brajarajpur	Yes	c	c	c	c	b	b	c	Yes	a	Yes	No	No	No	
2024	Baramukru	Yes	c	c	c	c	b	b	c	Yes	c	Yes	No	No	No	
2025	Raghunatpur	Yes	c	c	c	c	b	b	c	Yes	c	Yes	No	No	No	

Nearest Town		Land Use							
		Area under different types of land use (in hectares rounded up to one decimal place)							
Name	Distance range code i.e. a for < 5 Kms, b for 5-10 Kms and c for 10+ kms .	Forests	Area under Non-agricultural Uses	Barren and Un-cultivable land	Permanent Pastures and Other Grazing Lands	Land Under Miscellaneous Tree Crops etc.	Culturable Waste Land	Name of Village	Serial Number
102	103	104	105	106	107	108	109	2	1
PURULIYA	c	0	37.5	0	0	0	6.2	Ladiha	1982
		15.2	63.6	0	0	0	62.5	Kalyanpur	1983
PURULIYA	c	50	10	0	0	0	13.6	Chipingdih	1984
PURULIYA	c	0	2.8	0	0	0	3	Laubera	1985
PURULIYA	c	0	4.1	0	0	0	3.7	Shamrola	1986
PURULIYA	c	0	108	0	0	0	26.4	Manpur	1987
PURULIYA	c	2	4	0	0	0	6	Turku	1988
PURULIYA	c	82	40.3	0	0	0	25.7	Arabad	1989
PURULIYA	c	0	240.4	0	0	0	17.7	Rajdih	1990
PURULIYA	c	20	173.8	0	0	0	249.9	Puryara	1991
PURULIYA	c	9.2	17	0	0	0	21.2	Badaldih	1992
PURULIYA	c	5	20.9	0	0	0	11	Garadih	1993
PURULIYA	c	0	57.4	0	0	0	44.8	Raidih	1994
PURULIA	c	0	27.2	0	0	0	32	Gosaidih	1995
PURULIA	c	3.5	12.6	0	0	0	23.2	Dhelatbamu	1996
PURULIA	c	2.4	0.8	0	0	0	4	Lagadih	1997
PURULIA	c	4.4	19.5	0	0	0	50.3	Jharia	1998
PURULIA	c	8.6	10.4	0	0	0	62.2	Shulungjuri	1999
PURULIA	c	0	86.8	0	0	0	17.2	Siarketya	2000
PURULIA	c	8	12	0	0	0	10.6	Matilaldih	2001
PURULIA.	c	120	34.6	0	0	0	39	Rangamatia	2002
PURULIA	c	48	24	0	0	0	46	Bhabanipur	2003
PURULIA	c	28	32	0	0	0	36.4	Sukurhutu	2004
PURULIA	c	8	32	0	0	0	62.8	Kalpara	2005
PURULIA	c	10	16.6	0	0	0	16	Palma	2006
PURULIA	c	0.5	12.6	0	0	0	32	Khawasdih Alias Loadih	2007
PURULIA	c	1.5	28.2	0	0	0	1.3	Bhagiari	2008
		2	2.6	0	0	0	0.6	Duar	2009
PURULIA	c	11	10.9	0	0	0	5	Bamu	2010
PURULIA	c	24	215.4	0	0	0	71.1	Ulda	2011
		4	3.9	0	0	0	7.1	Tilagara	2012
PURULIA	c	12	17.7	0	0	0	20.2	Gordih	2013
PURULIA	c	34	247	0	0	0	154.6	Banjora	2014
PURULIA	c	44.5	91.5	0	0	0	50.4	Pathraghata	2015
PURULIYA	c	20.2	36.9	0	0	0	14.3	Ranipukur	2016
PURULIYA	c	10	62.6	0	0	0	15.3	Shiramanipur	2017
PURULIA	c	0	92.2	0	0	0	21.9	Banduan	2018
PURULIYA	c	42	261	0	0	0	17.1	Kadoyan	2019
PURULIYA	c	8	12.4	0	0	0	27.2	Lagudih	2020
PURULIYA	c	1.2	12	0	0	0	4	Haramdih	2021
PURULIYA	c	6.4	22	0	0	0	6	Banabir	2022
PURULIYA	c	10	23	0	0	0	7	Brajarajpur	2023
PURULIYA	c	88	59.8	0	0	0	89	Baramukru	2024
PURULIYA	c	9.2	44	0	0	0	92	Raghunatpur	2025

Land Use												
Area under different types of land use (in hectares rounded up to one decimal place)							Area irrigated by source (in hectare).					
Serial Number	Name of Village	Fallow lands other than current fallows	Current Fallows	Net Area Sown	Total Irrigated Land Area	Total Un-irrigated Land Area	Canals (C)	Wells/Tube-wells(W/TW)	Tanks/Lakes(T/L)	Water Falls(WF)	Others(O)	
1	2	110	111	112	113	114	115	116	117	118	119	
1982	Ladiha	0	0	157	87	70	66.6	0	20.4	0	0	
1983	Kalyanpur	0	0	105	100	5	10.2	0	89.8	0	0	
1984	Chipingdih	0	0	89.6	54.4	35.2	0	0	54.4	0	0	
1985	Laubera	0	0	22	20	2	20	0	0	0	0	
1986	Shamrola	0	0	117	20	97	20	0	0	0	0	
1987	Manpur	0	0	80.9	12.1	68.8	0	6.1	6.1	0	0	
1988	Turku	0	0	6.6	1	5.6	0	0	1	0	0	
1989	Arabad	0	0	109	52.2	56.8	0	0	8	0	44.2	
1990	Rajdih	0	0	170.8	54.3	116.6	0	0	54.3	0	0	
1991	Puryara	0	0	325	23	302	0	0	23	0	0	
1992	Badaldih	0	0	135.6	11.1	124.5	0	0	11.1	0	0	
1993	Garadih	0	0	24.3	7.1	17.2	0	0	7.1	0	0	
1994	Raidih	0	0	202.2	36	166.2	0	0	36	0	0	
1995	Gosaidih	0	0	82.6	18.6	64	0	0	18.6	0	0	
1996	Dhelatbamu	0	0	104.8	4.6	100.2	0	0	4.6	0	0	
1997	Lagadih	0	0	25.1	2.2	22.8	0	0	2.2	0	0	
1998	Jharia	0	0	179.3	25	154.3	0	0	25	0	0	
1999	Shulungjuri	0	0	14.1	5.6	8.5	0	0	5.6	0	0	
2000	Siarketya	0	0	44.5	8.1	36.4	0	4	4	0	0	
2001	Matilaldih	0	0	44.1	8	36.1	0	0	8	0	0	
2002	Rangamatia	0	0	112.1	20	92.1	0	0	20	0	0	
2003	Bhabanipur	0	0	111.3	20	91.3	0	0	20	0	0	
2004	Sukurhutu	0	0	282.6	52.6	230	0	4.6	0	48	0	
2005	Kalpara	0	0	212.5	5.5	207	0	0	5.5	0	0	
2006	Palma	0	0	138	10	128	0	0	10	0	0	
2007	Khawasdih Alias Loadih	0	0	67	6.4	60.5	0	0	6.4	0	0	
2008	Bhagiari	0	0	84.6	16.5	68.1	0	0	16.5	0	0	
2009	Duar	0	0	12.1	4.1	8	0	0	4.1	0	0	
2010	Bamu	0	0	110.9	18.2	92.7	0	0	18.2	0	0	
2011	Ulda	0	0	249.2	12	237.2	0	0	12	0	0	
2012	Tilagara	0	0	24.3	7.2	17.1	0	0	7.2	0	0	
2013	Gordih	0	0	163.9	21.6	142.3	0	0	21.6	0	0	
2014	Banjora	0	0	116	19	97	0	1	18	0	0	
2015	Pathraghata	0	0	36.6	4.4	32.2	0	0	4.4	0	0	
2016	Ranipukur	0	0	74.9	6	68.9	0	0	6	0	0	
2017	Shiramanipur	0	0	64.9	12.8	52.1	0	0	12.8	0	0	
2018	Banduan	0	0	226.6	17.6	209	0	0	17.6	0	0	
2019	Kadoyan	0	0	122.6	7.5	115.1	0	0.5	7	0	0	
2020	Lagudih	0	0	207.6	13	194.6	0	1	12	0	0	
2021	Haramdih	0	0	102.8	62.8	40	0	0	62.8	0	0	
2022	Banabir	0	0	105	33	72	1	0	32	0	0	
2023	Brajarajpur	0	0	124	10	114	2	0	8	0	0	
2024	Baramukru	0	0	207.9	12.3	195.6	5.3	0	7	0	0	
2025	Raghunatpur	0	0	131.1	51.1	80	0	28	3.1	0	20	

Name of three most important commodities manufactured			Name of Village	Serial Number
First	Second	Third		
120	121	122	2	1

Ladiha	1982
Kalyanpur	1983
Chipingdih	1984
Laubera	1985
Shamrola	1986
Manpur	1987
Turku	1988
Arabad	1989
Rajdih	1990
Puryara	1991
Badaldih	1992
Garadih	1993
Raidih	1994
Gosaidih	1995
Dhelatbamu	1996
Lagadih	1997
Jharia	1998
Shulungjuri	1999
Siarketya	2000
Matilaldih	2001
Rangamatia	2002
Bhabanipur	2003
Sukurhutu	2004
Kalpara	2005
Palma	2006
Khawasdih Alias Loadih	2007
Bhagiari	2008
Duar	2009
Bamu	2010
Ulda	2011
Tilagara	2012
Gordih	2013
Banjora	2014
Pathraghata	2015
Ranipukur	2016
Shiramanipur	2017
Banduan	2018
Kadoyan	2019
Lagudih	2020
Haramdih	2021
Banabir	2022
Brajarajpur	2023
Baramukru	2024
Raghunatpur	2025

Census of India 2011
Amenities and Land use

Serial Number	Name of Village	Location code no.	Total area of the village (in hectares rounded up to one decimal place)	Total population (2011 census)	Number of households (2011 census)	Number of educational amenities available in the village, the distance range code viz; a for 0-5 kms, b for 5-10 kms, c for 10+ kms of nearest place where facility is available							
						Pre-Primary school (PP)	Primary school (P)	Middle school (M)	Secondary School (S)	Senior Secondary school (SS)	Degree college of arts, science & commerce (ASC)	Engineering college(EC)	Medical college (MC)
1	2	3	4	5	6	7	8	9	10	11	12	13	14
2026	Rupapatia	331831	573.8	1933	365	3	3	3	a	a	b		
2027	Basudebpur	331832	241.4	813	161	2	1	1	1	1	b	c	c
2028	Murgabera	331833	185.4	422	85	1	1	a	a	b	b	c	c
2029	Chandanpur	331834	398.8	1359	257	1	1	1	1	b	b	c	c
2030	Tumrashou	331835	371.8	1399	263	2	2	1	a	b	b	c	c
2031	Tuima	331836	471.4	1666	307	2	2	a	b	b	c	c	c
2032	Ghoshdih	331837	66.9	25	3	2	2	a	b	b	c	c	c
2033	Muradih	331838	155.2	924	174	2	2	a	a	a	b	c	c
2034	Lakshmanpur	331839	183.3	1190	222	3	3	a	a	a	b	c	c
2035	Bhabanipur	331840	96.8	961	205	2	1	1	1	1	b	c	c
2036	Beldih	331841	162.5	1002	176	3	2	a	a	a	b	c	c
2037	Badhadih	331842	76.6	582	113	1	1	a	a	b	b	c	c
2038	Jaria	331843	208.2	845	158	1	1	1	a	b	b	c	c
2039	Damda	331844	233.6	1292	219	1	1	1	b	b	b	c	c
2040	Kansbahal	331845	142.6	676	125	1	1	a	b	b	b	c	c
2041	Suraidih	331846	86.9	262	46	1	1	a	b	b	b	c	c
2042	Gokulnagar	331847	338.9	1608	305	2	2	a	a	c	c	c	c
2043	Berada	331848	242.3	2706	496	2	2	1	1	1	c	c	c
2044	Digardih	331849	210.9	566	112	2	1	1	a	c	c	c	c
2045	Raidih	331850	279.6	2195	448	3	2	a	a	c	c	c	c
2046	Sarajang	331851	59.3	340	68	1	1	a	a	b	b	c	c
2047	Bhikari Chilema	331852	502.7	1821	340	1	1	1	b	b	b	c	c
2048	Saremacha	331853	106.4	179	35	1	1	a	a	c	c	c	c
2049	Dhumurbera	331854	86.9	93	17	1	1	a	a	c	c	c	c
2050	Baghubera	331855	24.3	0	0								
2051	Kukurchari	331856	255.8	940	162	1	1	1	a	b		c	c
2052	Gopalpur Alias Nutandih	331857	195.5	897	161	1	1	a	a	a	b	b	c
2053	Kerar	331858	101.7	374	75	1	1	a	b	b	b	c	c
2054	Ramkanali	331859	59.3	357	67	1	1	a	b	b	b	c	c
2055	Parsa	331860	246.2	1596	318	2	2	1	a	a	b	c	c
2056	Gosaidih	331861	207	537	102	1	1	a	b	b	b	c	c
2057	Patpur	331862	103	320	67	2	1	b	b	b	b	c	c
2058	Bankati	331863	205.8	1137	229	1	1	b	b	b	b	c	c
2059	Amagara	331864	148	805	161	2	2	a	a	b	b	c	c
2060	Mednitnr	331865	116.2	528	111	1	1	1	b	b	b	c	c
2061	Durku	331866	326.2	1564	302	1	1	1	b	b	b	b	c
2062	Dhadanga	331867	421.8	1614	326	2	2	1	b	b	b	c	c
2063	Nischintapur	331868	246.9	1162	224	2	2	a	b	b	b	c	c
2064	Metyala	331869	157.2	557	101	2	1	a	b	b	b	c	c
2065	Rajdaha	331870	147	569	101	2	2	a	b	b	b	c	c
2066	Radhanagar	331871	148.2	454	94	2	2	1	b	b	b	c	c
2067	Narayanpur	331872	157.9	404	73	1	1	a	b	b	b	c	c
2068	Pattoria	331873	193.8	1278	280	1	1	a	b	b	b	b	b
2069	Sarakdih	331874	31.3	0	0								

- Village Directory
(As in 2009)

le. (If not available within the < 5 Kms, b for 5-10 Kms and c if facility is available is given).						Number of Medical Amenities available. (If not available within the village, the distance range code viz; a for < 5 Kms, b for 5-10 Kms and c for 10+ kms of nearest place where facility is available is given).						Name of Village	Serial Number					
15	16	17	18	19	20	21	22	23	24	25	26			27	28	29	30	31
Management institute (MI)	Polytechnic (Pt)	Vocational training school /ITI	Non-formal training centre (NFTC)	Special school for disabled (SSD)	Others (specify)	Community health centre (CHC)	Primary health centre (PHC)	Primary health sub centre (PHS)	Maternity and child welfare centre (MCWC)	T.B. clinic (TBC)	Hospital-allopathic (HA)	Hospital-alternative medicine (HO)	Dispensary (D)	Veterinary hospital (VH)	Mobile health clinic (MHC)	Family welfare centre (FWC)		
c	a	c	c	c	c	a	b	b	c	b	c	b	b			1	Rupapatia	2026
c	a	c	c	c	c	a	b	b	c	a	c	b	a	c	a		Basudebpur	2027
c	b	c	c	c	c	c	b	c	c	b	c	b	a	b		1	Murgabera	2028
c	b	c	c	c	c	c	b	1	c	c	b	c	c	b	c	c	Chandanpur	2029
c	c	c	c	c	c	c	c	1	c	c	c	c	c	c	c	c	Tumrashou	2030
c	c	c	c	c	c	c	c	1	c	c	c	c	c	c	c	c	Tuima	2031
c	c	c	c	c	c	c	c	1	c	c	c	c	c	c	c	c	Ghoshdih	2032
c	c	c	c	c	c	c	b	a	1	b	b	b	b	b	c		Muradih	2033
c	c	c	c	c	c	b	a	a	b	b	b	b	b	b	c	b	Lakshmanpur	2034
c	c	c	c	c	c	c	b	b	c	c	c	c	b	c	b		Bhabanipur	2035
c	c	c	c	c	c	b	c	a	c	c	b	b	a	c	c		Beldih	2036
c	c	c	c	c	c	c	b	a	b	c	c	c	b	b	c	b	Badhadih	2037
c	c	c	c	c	c	c	b	a	b	c	c	c	b	b	c	b	Jaria	2038
c	c	c	c	c	c	c	b	a	b	c	c	c	b	b	c	b	Damda	2039
c	c	c	c	c	c	c	b	1	b	c	c	c	b	b	c	b	Kansbahal	2040
c	c	c	c	c	c	c	b	1	b	c	c	c	b	b	c	b	Suraidih	2041
c	c	c	c	c	c	c	c	c	c	c	c	c	c	c	c	c	Gokulnagar	2042
c	c	c	c	c	c	c	c	1	c	c	c	c	c	c	c	c	Berada	2043
c	c	c	c	c	c	c	c	b	a	c	c	c	c	c	c	c	Digardih	2044
c	c	c	c	c	c	c	c	b	a	c	c	c	c	c	c	a	Raidih	2045
c	c	c	c	c	c	c	c	a	a	c	c	c	c	c	c	c	Sarajang	2046
c	c	c	c	c	c	c	c	b	b	c	c	c	b	c	b	c	Bhikari Chilema	2047
c	c	c	c	c	c	c	c	a	a	c	c	c	c	c	c	c	Saremacha	2048
c	c	c	c	c	c	c	c	a	a	c	c	c	c	c	c	c	Dhumurbera	2049
																	Baghubera	2050
c	c	c	c	c	c	c	b	a	c	c	b	c	b	b	c	b	Kukurchari	2051
c	c	c	c	c	c	c	b	a	c	c	b	c	b	b	c	b	Gopalpur Alias Nutandih	2052
c	c	c	c	c	c	c	b	1	c	c	b	b	b	c	c	b	Kerar	2053
c	c	c	c	c	c	c	b	a	c	c	b	c	b	b	c	b	Ramkanali	2054
c	c	c	c	c	c	c	b	1	c	c	b	c	b	b	c	b	Parsa	2055
c	c	c	c	c	c	c	c	b	b	b	c	c	b	b	c		Gosaidih	2056
	b	c	c			c	b	a	b	c	c	c	b	b	c	c	Patpur	2057
c	c	b	c			c	b	b	b	c	c	c	b	b	c	c	Bankati	2058
c	c	b	c			c	c	a	b	c	c	c	b	b	c		Amagara	2059
	c	c	b	c		b	b	b	b	c	b	c	b	b	c		Mednitanr	2060
c	c	c	c	c		a	a	a	a	c	c	a	a	a	c	c	Dhadanga	2062
c	c	c	c	c		b	b	a	c	c	c	c	c	b	c	c	Nischintapur	2063
c	c	c	c	c		b	b	a	c	c	b	c	c	b	c	c	Metyala	2064
c	c	c	c	c		c	b	a	a	a	b	b	b	c	c	a	Rajdaha	2065
c	c	c	c	c		c	b	a	b	b	b	c	b	b		b	Radhanagar	2066
c	c	c	c	c		c	b	a	a	a	b	b	b	c	c	a	Narayanpur	2067
	c	c	c	c		c	b	1	b	c	c	c	b	b		b	Pattoria	2068
																	Sarakdih	2069

Serial Number	Name of Village	Number of Non-Government Medical Amenities available.							Availability of drinking water - Yes / No							
		Charitable non Govt. hospital/Nursing home.	Medical practitioner with MBBS Degree	Medical practitioner with other degree	Medical practitioner with no degree	Traditional practitioner and faith healer	Medicine Shop	Others	Tap water (Treated/Untreated)	Well water (Covered / Uncovered well)	Hand Pump	Tube wells / Bore well	Spring	River / Canal	Tank / Pond / Lake	Others
1	2	32	33	34	35	36	37	38	39	40	41	42	43	44	45	46
2026	Rupapatia	0	0	0	0	0	0	0	No	Yes	Yes	No	No	Yes	Yes	No
2027	Basudebpur	0	0	0	0	0	0	0	No	Yes	Yes	No	No	Yes	Yes	No
2028	Murgabera	0	0	0	0	0	0	0	No	Yes	Yes	No	No	Yes	No	No
2029	Chandanpur	0	0	0	0	0	0	0	No	Yes	Yes	No	No	Yes	Yes	No
2030	Tumrashou	0	0	0	0	0	0	0	No	No	Yes	No	No	No	Yes	No
2031	Tuima	0	0	0	0	0	0	0	No	No	Yes	No	No	No	No	No
2032	Ghoshdih	0	0	0	0	0	0	0	No	No	Yes	No	No	No	No	No
2033	Muradih	0	0	0	1	1	0	0	No	Yes	Yes	No	No	Yes	Yes	No
2034	Lakshmanpur	0	0	2	0	0	1	0	No	Yes	Yes	No	No	Yes	Yes	No
2035	Bhabanipur	0	0	0	1	0	0	0	No	Yes	Yes	No	No	No	No	No
2036	Beldih	0	0	0	0	0	0	0	No	Yes	Yes	No	No	No	Yes	No
2037	Badhadih	0	0	0	0	0	0	0	No	Yes	No	No	No	No	No	No
2038	Jaria	0	0	0	0	0	0	0	No	Yes	No	No	No	No	No	No
2039	Damda	0	0	0	0	0	0	0	No	Yes	No	No	No	No	No	No
2040	Kansbahal	0	0	0	0	0	0	0	No	Yes	No	No	No	No	No	No
2041	Suraidih	0	0	0	0	0	0	0	No	Yes	No	No	No	No	No	No
2042	Gokulnagar	0	0	0	0	0	0	0	No	No	Yes	No	No	No	Yes	No
2043	Berada	0	0	1	0	1	1	0	No	No	Yes	No	No	No	Yes	No
2044	Digardih	0	0	0	0	0	1	0	No	Yes	Yes	No	No	No	Yes	No
2045	Raidih	0	0	3	2	0	0	0	No	Yes	Yes	No	No	No	Yes	No
2046	Sarajang	0	0	0	0	0	0	0	No	Yes	Yes	No	No	No	Yes	No
2047	Bhikari Chilema	0	0	0	1	0	0	0	No	Yes	Yes	No	No	No	Yes	No
2048	Saremacha	0	0	0	0	0	0	0	No	Yes	Yes	No	No	No	Yes	No
2049	Dhumurbera	0	0	0	0	0	0	0	No	Yes	Yes	No	No	No	Yes	No
2050	Baghubera															
2051	Kukurchari	0	0	0	0	0	0	0	No	No	Yes	No	No	No	No	No
2052	Gopalpur Alias Nutandih	0	0	0	0	0	0	0	No	No	Yes	No	No	Yes	No	No
2053	Kerar	0	0	0	0	0	0	0	No	Yes	Yes	No	No	No	No	No
2054	Ramkanali	0	0	0	0	0	0	0	No	Yes	Yes	No	No	No	No	No
2055	Parsa	0	0	0	0	0	0	0	No	Yes	Yes	No	No	No	No	No
2056	Gosaidih	0	0	0	0	0	0	0	No	No	Yes	No	No	No	No	No
2057	Patpur	0	0	0	0	0	0	0	No	No	Yes	No	No	No	No	No
2058	Bankati	0	0	0	0	0	0	0	No	No	Yes	No	No	No	No	No
2059	Amagara	0	0	0	0	0	0	0	No	No	Yes	No	No	No	No	No
2060	Mednitnr	0	0	0	0	0	0	0	No	No	Yes	No	No	No	No	No
2061	Durku	0	0	0	0	0	0	0	No	No	Yes	No	No	Yes	Yes	No
2062	Dhadanga	0	0	0	0	0	0	0	No	Yes	Yes	No	No	No	Yes	No
2063	Nischintapur	0	0	0	0	0	0	0	No	Yes	No	No	No	No	Yes	No
2064	Metyala	0	0	1	1	0	0	0	No	Yes	Yes	No	No	No	No	No
2065	Rajdaha	0	0	0	0	0	0	0	No	Yes	Yes	No	No	Yes	Yes	No
2066	Radhanagar	0	0	0	0	0	0	0	No	Yes	Yes	No	No	Yes	Yes	No
2067	Narayanpur	0	0	0	0	0	0	0	No	Yes	Yes	No	No	Yes	Yes	No
2068	Pattoria	0	0	0	0	0	0	0	No	Yes	Yes	No	No	No	No	No
2069	Sarakdih															

Availability of toilet & others Yes / No				Communication and transport facilities (If amenities available code -Yes is given except for Village Pin Code ,If not available within the village , the distance range code viz; a for < 5 Kms, b for 5-10 Kms and c for 10+ kms of nearest place where facility is available is given).									
Community toilet including bath.	Community toilet excluding bath.	Rural sanitary mart or sanitary hardware outlet available near the village.	Community bio- gas or recycle of waste for productive use.	Post office(PO)	Sub post office (SPO)	Post & Telegraph office (P&TO)	Village Pin Code	Telephones (Land lines)	Public call office (PCO)	Mobile phone coverage	Name of Village	Serial Number	
47	48	49	50	51	52	53	54	55	56	57	2	1	
No	No	No	No	Yes	b	b	723127	b	b	a	Rupapatia	2026	
No	No	No	No	a	b	b	723127	b	b	Yes	Basudebpur	2027	
No	No	No	No	b	b	c	723127	b	b	b	Murgabera	2028	
No	No	No	No	a	b	c	723153	b	c	b	Chandanpur	2029	
No	No	No	No	c	b	b	723127	c	b	Yes	Tumrashou	2030	
No	No	No	No	a	c	c	723143	c	b	Yes	Tuima	2031	
No	No	No	No	b	c	c	723143	c	b	Yes	Ghoshdih	2032	
No	No	No	No	b	a	b	723143	a	b	Yes	Muradih	2033	
No	No	No	No	c	b	b	723143	b	b	Yes	Lakshmanpur	2034	
No	No	No	No	c	b	b		b	b	Yes	Bhabanipur	2035	
No	No	No	No	c	a	b	723143	b	b	Yes	Beldih	2036	
No	No	No	No	a	b	b	723143	b	b	Yes	Badhadih	2037	
No	No	No	No	a	b	b	723143	b	b	Yes	Jaria	2038	
No	No	No	No	a	b	b	723127	b	b	Yes	Damda	2039	
No	No	No	No	a	b	b	723127	b	b	Yes	Kansbahal	2040	
No	No	No	No	a	b	b	723143	b	b	Yes	Suraidih	2041	
No	No	No	No	c	a	c	723143	c	b	Yes	Gokulnagar	2042	
No	No	No	No	c	c	c	723143	c	b	Yes	Berada	2043	
No	No	No	No	c	a	c	723143	c	b	Yes	Digardih	2044	
No	No	No	No	a	c	c		c	b	Yes	Raidih	2045	
No	No	No	No	a	c	b	723143	b	b	Yes	Sarajang	2046	
No	No	No	No	Yes	b	b	723143	b	b	Yes	Bhikari Chilema	2047	
No	No	No	No	a	c	c	723143	c	b	Yes	Saremacha	2048	
No	No	No	No	a	c	c	723143	c	b	Yes	Dhumurbera	2049	
											Baghubera	2050	
No	No	No	No	c	a	b	723127	b	b	b	Kukurchari	2051	
No	No	No	No	a	a	a	723153	b	b	Yes	Gopalpur Alias Nutandih	2052	
No	No	No	No	a	b	b	723127	b	b	Yes	Kerar	2053	
No	No	No	No	b	a	b	723127	b	b	Yes	Ramkanali	2054	
No	No	No	No	b	a	b	723143	a	b	Yes	Parsa	2055	
No	No	No	No	b	b	b		b	b	Yes	Gosaidih	2056	
No	No	No	No	b	b	b	723127	b	b	Yes	Patpur	2057	
No	No	No	No	b	b	b		b	b	Yes	Bankati	2058	
No	No	No	No	b	b	b	723127	b	b	Yes	Amagara	2059	
No	No	No	No	b	b	b	723127	b	b	Yes	Mednitran	2060	
No	No	No	No	c	b	c	723127	b	c	Yes	Durku	2061	
No	No	No	No	b	a	b	723127	b	b	Yes	Dhadanga	2062	
No	No	No	No	c	b	c	723127	b	b	Yes	Nischintapur	2063	
No	No	No	No	b	a	c	723127	b	b	Yes	Metyala	2064	
No	No	No	No	b	Yes	c	723127	b	b	Yes	Rajdaha	2065	
No	No	No	No	c	b	c	723127	Yes	b	Yes	Radhanagar	2066	
No	No	No	No	b	Yes	c	723127	b	b	Yes	Narayanpur	2067	
No	No	No	No	b	a	c	723127	Yes	b	Yes	Pattoria	2068	
											Sarakdih	2069	

Communication and transport facilities (If amenities available code -Yes is given except for Village Pin Code ,If not available within the village , the distance range code viz; a for < 5 Kms, b for 5-10 Kms and c for 10+ kms of nearest place where facility is available is given).													Village connected to highway (If amenities available code village , the distance range c and c for 10+ kms of nearest			
Serial Number	Name of Village	Internet cafes/ Common service centre (CSC)	Private courier facility	Bus service (Public & Private)	Railway stations	Auto/Modified Autos	Taxis and Vans	Tractors	Cycle-pulled rickshaws(Manual & Machine driven)	Carts driven by animals	Sea /River ferry service	Connected to national highway(NH)	Connected to state highway(SH)	Connected to major district road (MDR)	Connected to others district road	Pucca roads
1	2	58	59	60	61	62	63	64	65	66	67	68	69	70	71	72
2026	Rupapatia	b	b	a	c	c	b	b	Yes	c	c				Yes	a
2027	Basudebpur	c	c	Yes	c	b	b	a	Yes	Yes	c	c	a	Yes	Yes	a
2028	Murgabera	b	b	a	c	c	b	c	Yes	c	c	c	b	b	c	a
2029	Chandanpur	b	b	Yes	b	c	b	c	b	Yes	c	c	b	b	b	Yes
2030	Tumrashou	c	c	a	c	c	a	Yes	b	c	c	b	b	c	c	Yes
2031	Tuima	c	c	a	c	c	b	Yes	Yes	Yes	c	c	c	c	c	Yes
2032	Ghoshdih	c	c	a	c	c	c	a	Yes	Yes	c	c	c	c	c	Yes
2033	Muradih	b	b	a	b	b	b	Yes	Yes	c	c	b	b	b	b	a
2034	Lakshmanpur	b	b	Yes	b	b	Yes	b	Yes	Yes	c	b	Yes		Yes	a
2035	Bhabanipur	b	b	Yes	b	b	Yes	Yes	Yes	c	c	b	Yes		Yes	a
2036	Beldih	b	b	Yes	b	a	Yes	a	Yes	c	c	b	b		b	a
2037	Badhadih	b	b	b	c	b	b	b	c	c	c	c	c	b	b	a
2038	Jaria	b	b	b	c	b	b	b	c	c	c	c	c	b	b	a
2039	Damda	b	b	b	c	b	b	b	b	c	c	c	c	b	b	a
2040	Kansbahal	b	b	b	c	b	a	b	b	c	c	c	c	b	b	Yes
2041	Suraidih	b	b	b	c	b	a	b	c	c	c	c	c	b	b	Yes
2042	Gokulnagar	c	c	Yes	c	a	a	a	c	c	c	c	c	a	a	a
2043	Berada	b	c	Yes	c	c	a	a	b	c	c	c	c	c	c	a
2044	Digardih	c	c	a	c	c	a	a	c	c	c	c	c	c	c	a
2045	Raidih	c	c	a	c	c	a	Yes	c	c	c	c	c	c	Yes	a
2046	Sarajang	b	b	a	b	b	b	b	b	b	c	b	c	a	a	a
2047	Bhikari Chilema	b	b	b	Yes	b	b	Yes	b	c	c	b	c	b	b	b
2048	Saremacha	c	c	a	b	c	b	c	c	c	c	c	c	a	a	a
2049	Dhumurbera	c	c	a	b	c	a	c	c	c	c	c	c	a	a	a
2050	Baghubera															
2051	Kukurchari	b	b	b	c	b	a	a	b	a	c	c	b	a	a	a
2052	Gopalpur Alias Nutandih	b	b	b	c	c	b	b	a	Yes	c	c	c	b	b	b
2053	Kerar	b	b	a	c	a	a	Yes	a	Yes	c	c	a	a	a	a
2054	Ramkanali	b	b	b	c	a	a	Yes	a	Yes	c	c	a	a	a	a
2055	Parsa	b	b	Yes	c	Yes	Yes	Yes	Yes	Yes	c	c	Yes	b	a	Yes
2056	Gosaidih	b	b	b	c	a	b	a	b	Yes	c	c	c	c	a	a
2057	Patpur	b	b	b	c	b	b	b	b	Yes	c	c	c	b	a	a
2058	Bankati	b	b	b	c	b	a	b	b	c	c	c	c	a	a	a
2059	Amagara	b	b	b	c	a	b	b	b	c	c	c	Yes	b		a
2060	Mednitnr	b	b	Yes	c	b	b	b	b	Yes	c	c	Yes	c	Yes	a
2061	Durku	b	b	a	c	a	a	Yes	Yes	Yes	c	c	b	c	a	a
2062	Dhadanga	b	b	Yes	c	b	b	Yes	Yes	Yes	c	c	b	b	b	Yes
2063	Nischintapur	c	b	Yes	c	b	Yes	Yes	b	Yes	c	c	c	b	b	Yes
2064	Metyala	b	b	Yes	c	b	b	Yes	Yes	Yes	c	c	c	b	Yes	Yes
2065	Rajdaha	c	b	b	c	c	c	a	b	c	c	c	a	a	Yes	a
2066	Radhanagar	b	b	b	c	b	b	Yes	a	c	c	c	b	b	b	a
2067	Narayanpur	c	b	b	c	c	c	a	b	c	c	c	a	a	Yes	a
2068	Pattoria	b	b	b	c	b	a	Yes	b	c	c	c	c	b	b	b
2069	Sarakdih															

ys,village roads, banks & credit societies
 :-Yes is given, If not available within the
 code viz; a for < 5 Kms, b for 5-10 Kms
 place where facility is available is given).

Availability of miscellaneous facilities (If amenities available code -Yes is given, If not
 available within the village , the distance range code viz; a for < 5 Kms, b for 5-10 Kms
 and c for 10+ kms of nearest place where facility is available is given).

73	74	75	76	77	78	79	80	81	82	83	84	85	86	87	Name of Village	Serial Number
Yes	c		Yes	c	c	Yes	Yes	c	a	Yes	Yes	Yes	Yes	Yes	Rupapatia	2026
a	Yes	Yes	a	b	c	Yes	a	c	a	b	Yes	Yes	Yes	Yes	Basudebpur	2027
Yes	c	Yes	b	c	c	Yes	Yes	c	b	b	Yes	Yes	Yes	Yes	Murgabera	2028
Yes	b	Yes	b	c	b	Yes	Yes	b	b	b	Yes	Yes	Yes	Yes	Chandanpur	2029
Yes		Yes	a	c	c	Yes	a	b	b	b	Yes	Yes	Yes	Yes	Tumrashou	2030
Yes	a		c	b	c	Yes	a	c	c	c	Yes	Yes	Yes	Yes	Tuima	2031
Yes	a	c	c	b	c	c	a	a	c	c	c	c	a	Yes	Ghoshdih	2032
Yes		c	c	a	b	c	Yes	b	c	b	b	Yes	Yes	Yes	Muradih	2033
Yes	b	c	Yes	a	b	c	Yes	Yes	b	b	b	Yes	Yes	Yes	Lakshmanpur	2034
Yes	a	c	Yes	Yes	b	c	Yes	a	b	b	b	Yes	a	Yes	Bhabanipur	2035
Yes	a	c	Yes	a	b	c	Yes	a	c	b	b	b	a	Yes	Beldih	2036
a	Yes	c	Yes	c	c	c	Yes	a	b	b	c	Yes	b	Yes	Badhadih	2037
a	Yes	c	Yes	c	c	c	Yes	Yes	c	b	c	Yes	b	Yes	Jaria	2038
a	Yes	c	Yes	c	c	c	Yes	a	c	b	c	Yes	b	Yes	Damda	2039
Yes	Yes	c	Yes	c	c	c	Yes	a	c	b	c	Yes	b	Yes	Kansbahal	2040
Yes	Yes	c	Yes	c	c	c	Yes	a	c	b	c	a	b	Yes	Suraidih	2041
Yes	Yes		Yes	a	c	c	Yes	Yes	c	Yes	Yes	Yes	Yes	Yes	Gokulnagar	2042
Yes	a		Yes	Yes	c	c	Yes	Yes	Yes	Yes	c	c	Yes	Yes	Berada	2043
a		Yes	a	c	c	c	Yes	a	c	a	c	c	Yes	Yes	Digardih	2044
a		Yes	a	c	c	c	Yes	a	c	a	c	c	Yes	Yes	Raidih	2045
a		Yes	a	b	c	c	Yes	a	b	a	b	c	Yes	Yes	Sarajang	2046
a		Yes	b	b	c	c	Yes	Yes	b	Yes	b	c	Yes	Yes	Bhikari Chilema	2047
a		Yes	a	c	c	c	Yes	a	c	a	c	c	Yes	Yes	Saremacha	2048
a		Yes	a	c	c	c	Yes	a	c	a	c	c	Yes	Yes	Dhumurbera	2049
															Baghubera	2050
Yes	c	c	c	b	c	c	Yes	a	c	b	b	a	Yes	Yes	Kukurchari	2051
Yes	c	c	c	a	c	c	Yes	a	c	b	b	Yes	Yes	Yes	Gopalpur Alias Nutandih	2052
Yes	c	c	c	b	c	c	Yes	b	c	b	c	b	Yes	Yes	Kerar	2053
Yes	c	c	c	b	c	c	Yes	b	c	b	b	b	a	Yes	Ramkanali	2054
Yes	c	c	c	a	c	c	Yes	Yes	c	b	b	Yes	Yes	b	Parsa	2055
a			Yes	b	c	c	Yes	a	c	b	b	b	Yes	Yes	Gosaidih	2056
a			Yes	b		c	Yes	Yes	c	b	c	b	a	Yes	Patpur	2057
a			Yes	b	c	c	Yes	Yes	c	c	b	b	Yes	Yes	Bankati	2058
a			Yes	b	c	c	Yes	b	c	c	b	b	Yes	Yes	Amagara	2059
a			Yes	b	c	c	Yes	b	c	b	b	a	Yes	Yes	Mednitanr	2060
Yes			c	b	c	c	Yes	Yes	c	Yes	b	b	Yes	Yes	Durku	2061
Yes	b	a	Yes	b	a	c	Yes	a	c	a	c	Yes	Yes	Yes	Dhadanga	2062
Yes	a	a	Yes	c	c	c	Yes	Yes	c	b	c	b	Yes	b	Nischintapur	2063
Yes		b	c	b	c	c	Yes	a	c	b	b	Yes	b	Yes	Metyala	2064
a	a		Yes	c	c	c	Yes	Yes	c	b	b	b	Yes	Yes	Rajdaha	2065
Yes	c	a	c	b	c	c	Yes	b	c	b	b	b	Yes	Yes	Radhanagar	2066
a	a		Yes	c	c	c	Yes	Yes	c	b	b	b	Yes	b	Narayanpur	2067
a			Yes	b	c	c	Yes	b	c	b	Yes	b	Yes	Yes	Pattoria	2068
															Sarakdih	2069

Availability of miscellaneous facilities (If amenities available code -Yes is given, If not available within the village , the distance range code viz; a for < 5 Kms, b for 5-10 Kms and c for 10+ kms of nearest place where facility is available is given).													Availability of electricity (Yes/No)			
Serial Number	Name of Village	ASHA (Accredited Social Health Activist)	Community centre with/without TV	Sports Field,	Sports Club / Recreation Centre	Cinema / Video Hall	Public Library	Public Reading Room	Newspaper Supply	Assembly Polling station	Birth & Death Registration Office	Power Supply for Domestic Use (ED)	Power Supply for Agricultural Use (EAG)	Power Supply for Commercial Use (EC)	Power Supply for All Uses (EA)	
1	2	88	89	90	91	92	93	94	95	96	97	98	99	100	101	
2026	Rupapatia	Yes	Yes	Yes	c	b	a	c	b	Yes	b	Yes	No	No	No	
2027	Basudebpur	Yes	b	b	b	b	a	a	Yes	a	b	Yes	No	No	No	
2028	Murgabera	Yes	Yes	Yes	c	b	b	c	b	a	b	Yes	No	No	No	
2029	Chandanpur	Yes	Yes	Yes	c	b	b	c	b	Yes	a	Yes	No	No	No	
2030	Tumrashou	Yes	b	b	c	b	b	b	b	Yes	a	Yes	No	No	No	
2031	Tuima	Yes	c	c	c	c	b	c	c	Yes	Yes	Yes	No	No	No	
2032	Ghoshdih	a	c	c	c	c	b	c	c	a	a	Yes	No	No	No	
2033	Muradih	Yes	b	b	b	b	a	b	b	a	a	Yes	No	No	No	
2034	Lakshmanpur	Yes	b	Yes	a	b	a	a	Yes	Yes	a	Yes	No	Yes	No	
2035	Bhabanipur	Yes	b	a	b	b	Yes	Yes	Yes	Yes	b	Yes	No	Yes	No	
2036	Beldih	a	b	a	a	b	a	b	Yes	a	b	Yes	No	No	No	
2037	Badhadih	a	b	Yes	Yes	b	b	b	Yes	a	b	Yes	No	No	No	
2038	Jaria	Yes	b	Yes	Yes	b	b	b	Yes	Yes	b	Yes	No	No	No	
2039	Damda	a	b	Yes	Yes	b	b	b	Yes	Yes	b	Yes	No	No	No	
2040	Kansbahal	Yes	b	Yes	Yes	b	b	b	Yes	Yes	b	Yes	No	No	No	
2041	Suraidih	a	b	Yes	Yes	b	b	b	Yes	Yes	b	Yes	No	No	No	
2042	Gokulnagar	Yes	c	Yes	Yes	a	a	a	b	Yes	a	Yes	No	No	No	
2043	Berada	Yes	c	c	c	Yes	Yes	Yes	c	Yes	Yes	Yes	No	No	No	
2044	Digardih	Yes	c	a	a	Yes	a	a	a	a	a	Yes	No	No	No	
2045	Raidih	Yes	c	a	Yes	a	a	a	a	Yes	a	Yes	No	No	No	
2046	Sarajang	a	c	Yes	Yes	a	a	a	a	a	a	Yes	No	No	No	
2047	Bhikari Chilema	b	c	Yes	Yes	b	b	b	b	Yes	b	Yes	No	No	No	
2048	Saremacha	Yes	c	a	a	a	a	a	a	a	a	Yes	No	No	No	
2049	Dhumurbera	Yes	c	a	a	a	a	a	a	b	a	Yes	No	No	No	
2050	Baghubera															
2051	Kukurchari	Yes	b	b	b	b	b	b	b	b	b	Yes	No	No	No	
2052	Gopalpur Alias Nutandih	Yes	b	b	a	b	a	a	a	Yes	b	Yes	No	No	No	
2053	Kerar	Yes	Yes	a	a	b	b	b	b	Yes	b	Yes	No	No	No	
2054	Ramkanali	a	b	a	a	b	b	b	b	a	b	Yes	No	Yes	No	
2055	Parsa	Yes	b	b	Yes	b	a	a	Yes	Yes	b	Yes	No	Yes	No	
2056	Gosaidih	Yes	b	b	b	b	b	Yes	b	a	b	Yes	No	No	No	
2057	Patpur	a	b	b	b	b	a	Yes	b	Yes	a	Yes	No	No	No	
2058	Bankati	b	b	b	b	b	b	b	b	a	a	Yes	No	No	No	
2059	Amagara	a	b	b	b	b	a	Yes	b	Yes	b	Yes	No	No	No	
2060	Mednitnr	a	b	b	b	b	b	Yes	b	Yes	b	Yes	No	No	No	
2061	Durku	Yes	a	a	Yes	b	b	b	b	Yes	b	Yes	No	Yes	No	
2062	Dhadanga	Yes	a	a	a	a	a	a	a	Yes	Yes	Yes	No	Yes	No	
2063	Nischintapur	Yes	b	a	a	b	b	b	b	Yes	b	Yes	No	No	No	
2064	Metyala	b	b	a	b	c	b	b	b	a	b	Yes	No	No	No	
2065	Rajdaha	Yes	b	b	b	b	b	b	b	Yes	b	Yes	No	No	No	
2066	Radhanagar	Yes	b	b	b	b	b	b	b	a	b	Yes	No	No	No	
2067	Narayanpur	Yes	b	b	b	b	b	b	b	Yes	b	Yes	No	No	No	
2068	Pattoria	Yes	b	b	b	b	b	b	b	Yes	b	Yes	No	Yes	No	
2069	Sarakdih															

Nearest Town		Land Use							
		Area under different types of land use (in hectares rounded up to one decimal place)							
Name	Distance range code i.e. a for < 5 Kms, b for 5-10 Kms and c for 10+ kms .	Forests	Area under Non-agricultural Uses	Barren and Un-cultivable land	Permanent Pastures and Other Grazing Lands	Land Under Miscellaneous Tree Crops etc.	Culturable Waste Land	Name of Village	Serial Number
102	103	104	105	106	107	108	109	2	1
PURULIA	c	220	56	0	0	0	92	Rupapatia	2026
PURULIYA	c	30	60.9	0	0	0	4.6	Basudebpur	2027
PURULIYA	c	30	28.4	0	0	0	16.5	Murgabera	2028
PURULIYA	c	50	33.8	0	0	0	33.3	Chandanpur	2029
PURULIA	c	15	34	0	0	0	17.1	Tumrashou	2030
PURULIA	c	4	0.4	0	0	0	5	Tuima	2031
PURULIA	b	4.3	23.2	0	0	0	27.2	Ghoshdih	2032
PURULIA	c	1	2	0	0	0	0.2	Muradih	2033
PURULIA	c	2	47	0	0	0	12.8	Lakshmanpur	2034
PURULIA.	c	1.6	13.3	0	0	0	2.2	Bhabanipur	2035
PURULIA	c	1.8	27	0	0	0	4.4	Beldih	2036
PURULIA	b	4	9.2	0	0	0	1.8	Badhadih	2037
PURULIA	b	3.8	0	0	0	0	10.4	Jaria	2038
PURULIYA	c	0	31.4	0	0	0	78.6	Damda	2039
PURULIYA	c	0	20	0	0	0	45.6	Kansbahal	2040
PURULIYA	c	0	24	0	0	0	30.8	Suraidih	2041
PURULIYA	c	0	54	0	0	0	118.7	Gokulnagar	2042
PURULIYA	c	40	44	0	0	0	40	Berada	2043
PURULIYA	c	40	35	0	0	0	61	Digardih	2044
PURULIYA	c	0	37.6	0	0	0	40	Raidih	2045
PURULIYA	c	4	13.4	0	0	0	15	Sarajang	2046
PURULIYA	c	4	104	0	0	0	160	Bhikari Chilema	2047
PURULIYA	c	6.4	47.9	0	0	0	26.1	Saremacha	2048
PURULIYA	c	10	28.1	0	0	0	38	Dhumurbera	2049
		0	10	0	0	0	2	Baghubera	2050
PURULIYA	c	0	58	0	0	0	82.8	Kukurchari	2051
PURULIA	c	0	53	0	0	0	125	Gopalpur Alias Nutandih	2052
PURULIA	c	0.6	13	0	0	0	8.3	Kerar	2053
PURULIA	c	2	22.8	0	0	0	14.2	Ramkanali	2054
PURULIA	c	3.5	12	0	0	0	3	Parsa	2055
PURULIA	c	4	15	0	0	0	6	Gosaidih	2056
PURULIA	c	8	6.5	0	0	0	6.7	Patpur	2057
PURULIA	c	0	11	0	0	0	14.8	Bankati	2058
PURULIYA	c	6.2	17.8	0	0	0	15.4	Amagara	2059
PURULIYA	c	1.9	43.6	0	0	0	30.2	Mednitnr	2060
PURULIYA	c	3.9	0	0	0	0	8.4	Durku	2061
PURULIYA.	b	0	0	0	0	0	96.9	Dhadanga	2062
PURULIYA	b	3	11.8	0	0	0	0.1	Nischintapur	2063
PURULIA	c	4	52.2	0	0	0	24.1	Metyala	2064
PURULIA	c	10	16.6	0	0	0	31.6	Rajdaha	2065
PURULIA	c	2	20.7	0	0	0	39.6	Radhanagar	2066
PURULIA	c	5	41.5	0	0	0	29.5	Narayanpur	2067
PURULIA	c	1.4	35.9	0	0	0	29.5	Pattoria	2068
		0	3	0	0	0	4.1	Sarakdih	2069

Land Use												
Area under different types of land use (in hectares rounded up to one decimal place)							Area irrigated by source (in hectare).					
Serial Number	Name of Village	Fallow lands other than current fallows	Current Fallows	Net Area Sown	Total Irrigated Land Area	Total Un-irrigated Land Area	Canals (C)	Wells/Tube-wells(W/TW)	Tanks/Lakes(T/L)	Water Falls(WF)	Others(O)	
1	2	110	111	112	113	114	115	116	117	118	119	
2026	Rupapatia	0	0	205.8	26.6	179.2	6.6	0	20	0	0	
2027	Basudebpur	0	0	146	46	100	46	0	0	0	0	
2028	Murgabera	0	0	110.5	55	55.5	55	0	0	0	0	
2029	Chandanpur	0	0	281.7	140	141.7	140	0	0	0	0	
2030	Tumrashou	0	0	305.7	68.5	237.2	0	0	68.5	0	0	
2031	Tuima	0	0	462	24	438	0	0	20	0	4	
2032	Ghoshdih	0	0	12.1	1.4	10.7	0	0	1	0	0.4	
2033	Muradih	0	0	152	8	144	0	0	8	0	0	
2034	Lakshmanpur	0	0	121.4	16	105.4	0	0	16	0	0	
2035	Bhabanipur	0	0	79.8	5	74.8	0	0	5	0	0	
2036	Beldih	0	0	129.2	9.8	119.5	0	0	9.8	0	0	
2037	Badhadih	0	0	61.6	3.2	58.4	0	0	3.2	0	0	
2038	Jaria	0	0	193.9	32	161.9	0	0	12	0	20	
2039	Damda	0	0	123.6	20	103.6	13.3	0	6.7	0	0	
2040	Kansbahal	0	0	77	2	75	0	0	2	0	0	
2041	Suraidih	0	0	32.1	2.8	29.3	0	0	2.8	0	0	
2042	Gokulnagar	0	0	166.2	6	160.2	0	0	6	0	0	
2043	Berada	0	0	118.3	44	74.3	0	0	44	0	0	
2044	Digardih	0	0	74.9	7	67.9	0	0	7	0	0	
2045	Raidih	0	0	202	36	166	0	0	36	0	0	
2046	Sarajang	0	0	26.9	1	25.9	0	0	1	0	0	
2047	Bhikari Chilema	0	0	234.7	5	229.7	0	0	5	0	0	
2048	Saremacha	0	0	26	1	25	0	0	0	1	0	
2049	Dhumurbera	0	0	10.8	1	9.8	0	0	0	1	0	
2050	Baghubera	0	0	12.3	0	12.3	0	0	0	0	0	
2051	Kukurchari	0	0	115	8	107	0	0	8	0	0	
2052	Gopalpur Alias Nutandih	0	0	17.4	0	17.4	0	0	0	0	0	
2053	Kerar	0	0	79.8	24	55.8	8	0	16	0	0	
2054	Ramkanali	0	0	20.2	2	18.2	0	0	2	0	0	
2055	Parsa	0	0	227.7	8.2	219.5	0	0	8.2	0	0	
2056	Gosaidih	0	0	182	14	168	0	0	12	0	2	
2057	Patpur	0	0	81.8	24	57.8	12	0	12	0	0	
2058	Bankati	0	0	180.1	75	105.1	0	0	75	0	0	
2059	Amagara	0	0	108.6	6.3	102.3	0	0	6.3	0	0	
2060	Mednitnr	0	0	40.5	1.5	39	0	0	1.5	0	0	
2061	Durku	0	0	313.9	52.6	261.3	24.1	0	12.2	0	16.3	
2062	Dhadanga	0	0	325	325	0	14.2	1	307.3	0	2.5	
2063	Nischintapur	0	0	232	44	188	0	0	40	0	4	
2064	Metyala	0	0	76.9	6.4	70.5	0	0	4.8	0	1.6	
2065	Rajdaha	0	0	88.9	20	68.9	0	0	20	0	0	
2066	Radhanagar	0	0	85.9	3	82.9	0	0	3	0	0	
2067	Narayanpur	0	0	81.8	11.3	70.6	0	3.6	3.6	0	4	
2068	Pattoria	0	0	127	5	122	0	0	5	0	0	
2069	Sarakdih	0	0	24.2	0	24.2	0	0	0	0	0	

Name of three most important commodities manufactured			Name of Village	Serial Number
First	Second	Third		
120	121	122	2	1

Rupapatia	2026
Basudebpur	2027
Murgabera	2028
Chandanpur	2029
Tumrashou	2030
Tuima	2031
Ghoshdih	2032
Muradih	2033
Lakshmanpur	2034
Bhabanipur	2035
Beldih	2036
Badhadih	2037
Jaria	2038
Damda	2039
Kansbahal	2040
Suraidih	2041
Gokulnagar	2042
Berada	2043
Digardih	2044
Raidih	2045
Sarajang	2046
Bhikari Chilema	2047
Saremacha	2048
Dhumurbera	2049
Baghubera	2050
Kukurchari	2051
Gopalpur Alias Nutandih	2052
Kerar	2053
Ramkanali	2054
Parsa	2055
Gosaidih	2056
Patpur	2057
Bankati	2058
Amagara	2059
Mednitnr	2060
Durku	2061
Dhadanga	2062
Nischintapur	2063
Metyala	2064
Rajdaha	2065
Radhanagar	2066
Narayanpur	2067
Pattoria	2068
Sarakdih	2069

Census of India 2011
Amenities and Land use

Serial Number	Name of Village	Location code no.	Total area of the village (in hectares rounded up to one decimal place)	Total population (2011 census)	Number of households (2011 census)	Number of educational amenities available in village, the distance range code viz; a for 0-5 kms, b for 5-10 kms, c for 10+ kms of nearest place where facility is available							
						Pre-Primary school (PP)	Primary school (P)	Middle school (M)	Secondary School (S)	Senior Secondary school (SS)	Degree college of arts, science & commerce (ASC)	Engineering college(EC)	Medical college (MC)
1	2	3	4	5	6	7	8	9	10	11	12	13	14
2070	Baistamdih	331875	108.5	788	157	1	1	a		a	a	c	c
2071	Tipur	331876	49.5	9	1	a	a	a	a	a	a	c	c
2072	Gopalpur	331877	72.3	0	0								
2073	Paralkanali	331878	26.7	0	0								
2074	Deghariadih	331879	80	280	61	1	1	a	a	a	a	c	c
2075	Simuldanga	331880	90.2	478	75	1	1	a	a	a	a		
2076	Gorsai	331881	48.7	364	63	1	1	a	a	a	c	c	c
2077	Dumurdi	331882	39.1	200	42	2	2	1	1	a	c	c	c
2078	Rampur	331883	31.6	111	23	a	a	a	a	a	a	c	c
2079	Ransi	331884	120.7	530	110	1	1	a	a	b	b	c	c
2080	Ragma	331885	165.1	1083	211	2	1	a	a	a	a	c	c
2081	Basbera	331886	142.9	578	117	1	1	a	b	b	b	c	c
2082	Karmabera	331887	182.7	694	130	1	1	1	a	b	b	c	c
2083	Raghunathdih	331888	60.3	219	41	a		a	b	b	b	c	c
2084	Rangagara	331889	103.8	450	77	1	1	a	b	b	b	c	c
2085	Purihasa	331890	227.3	660	126	1	1	a	a	b	b	c	c
2086	Raladih	331891	137.2	627	127	1	1	1	b	b	b	c	c
2087	Lanka	331892	154.7	546	101	1	1	a	b	b			
2088	Khawasdih	331893	115.3	398	74	3	3	a	a	b	b	c	c
2089	Gurda	331894	89.8	569	114	b	a	a	a	b	b	c	c
2090	Sankhari	331895	297.5	1140	213	1	1	1	1	1	a	c	c
2091	Bhalukhal	331896	65.1	9	2	b	a	b	a	b	b	c	c
2092	Tilabani	331897	77.2	264	45	1	1	a	a	b	b	c	c
2093	Kalachandpur	331898	36.8	102	21	a	a	a	a	a	a	c	c
2094	Sugnibasa	331899	132.4	0	0								
2095	Barra	331900	211.4	1015	195	2	2	1	a	a	a	c	c
2096	Bankati	331901	14.5	0	0								
2097	Dhadkidih	331902	135	959	195	2	2	a	a	a	a	c	c
2098	Motiramdih	331903	65.9	341	70	1	1	b	b	b	c	c	c
2099	Pirradih	331904	53.1	25	5	b	a	b	b	b	c	c	c
2100	Bamnidih	331905	194.8	885	172	1	1	a	a	a	a	c	c
2101	Nowadih	331906	150.9	1012	184	1	1	1	a	a	a	c	c
2102	Bhagabandh	331907	144	749	123	1	1	b	b	b	b	c	c
2103	Kristanagar	331908	81.7	310	66	1	1	a	b	b	b	c	c
2104	Amrabera	331909	245.2	1603	306	2	2	1	b	b	b	c	c
2105	Senada	331910	213.1	1024	213	1	1	a	a	b	b	c	c
2106	Kuturkuma	331911	89.9	388	73	1	1	a	a	b	b	c	c
2107	Gobindapur	331912	204.5	774	127	1	1	a	a	a	a	c	c
2108	Puijanga	331913	203	868	180	1	1	a	a	a	a	c	c
2109	Nilmohanpur	331914	63.3	565	123	1	1	b	b	1	c	c	c
2110	Fagudih	331915	102.2	445	85	1	1		a	a	a	c	c
2111	Murgabani	331916	113	493	96	1	1		a	a	a	c	c
2112	Herbana	331917	393.2	1834	364	1	1	1	a	b	b	c	c
2113	Kadampur	331918	134.6	455	95	1	1	a	a	a	c	c	c

- Village Directory
(As in 2009)

le. (If not available within the < 5 Kms, b for 5-10 Kms and c if facility is available is given).						Number of Medical Amenities available. (If not available within the village, the distance range code viz; a for < 5 Kms, b for 5-10 Kms and c for 10+ kms of nearest place where facility is available is given).												
Management institute (MI)	Polytechnic (Pt)	Vocational training school /ITI	Non-formal training centre (NFTC)	Special school for disabled (SSD)	Others (specify)	Community health centre (CHC)	Primary health centre (PHC)	Primary health sub centre (PHS)	Maternity and child welfare centre (MCWC)	T.B. clinic (TBC)	Hospital-allopathic (HA)	Hospital-alternative medicine (HO)	Dispensary (D)	Veterinary hospital (VH)	Mobile health clinic (MHC)	Family welfare centre (FWC)	Name of Village	Serial Number
15	16	17	18	19	20	21	22	23	24	25	26	27	28	29	30	31	2	1
c	c	c	c	c		c	a	a	a	c	c	c	a	a		a	Baistamdih	2070
c	c	c	c	c		c	a	a	a	c	c	c	a	a		a	Tipur	2071
																	Gopalpur	2072
																	Paralkanali	2073
c	c	c	c	c		c	a	a	a	c	c	c	a	a		a	Deghariadih	2074
	c		c	c		c	a	a	a	c	c	c	a	a		a	Simuldanga	2075
c	c	c	c	c		a	a	a	a	c	a	c	a	a		a	Gorsai	2076
	c	c	c	c		a	a	1	a	c	a	c	a	a		a	Dumurdih	2077
c	c	c	c	c		a	a	a	a	c	c	c	a	a		a	Rampur	2078
c	c	c	c	c		b	b	a	b	c	c	c	b	b		b	Ransi	2079
c	c	c	c	c				a	1	a	c	a	a	a		c	Ragma	2080
c	c	c	c	c				1									Basbera	2081
c	c	c	c	c		c	b	a	c	c	b			b	b		Karmabera	2082
c	c	c	c	c		c	b	b	c	c	c	c	b	b	c	b	Raghunathdih	2083
c	c	c	c	c		c	b	b	c	c	c	c	b	b	c	b	Rangagara	2084
c	c	c	c	c	c												Purihasa	2085
c	c	c	c	c		c	b	b	c	c	c	c	b	b	c	c	Raladih	2086
						c	b	b	b	b	b	b	b	b	b	a	Lanka	2087
c	c	c	c	c		c	b	b	c	c	c	c	b	c	c	c	Khawasdih	2088
c	c	c	c	c		c	b	b	c	c	c	c	b	c	c	c	Gurda	2089
c	c	c	c	c		c	a	a	c	c	c	c	a	c	c	c	Sankhari	2090
c	c	c	c	c		c	b	b	c	c	c	c	a	c	c	c	Bhalukkhah	2091
c	c	c	c	c		c	b	b	c	c	c	c	b	c	c	c	Tilabani	2092
c	c	c	c	c		c	a	b	c	c	c	c	a	c	c	c	Kalachandpur	2093
																	Sugnibasa	2094
c	c	c	c	c		c	a	a	a	c	c	c	a	a	c	a	Barra	2095
																	Bankati	2096
c	c	c	c	c		c	a	a	a	c	c	c	a	a	c	a	Dhadkidih	2097
c	c	c	c	c		c	b	b	a	b	b	b	a	b	b	a	Motiramdih	2098
c	c	c	c			c	b	b	a	b	b	b	b	b	b	a	Pirradih	2099
c	c	c	c	c		c	a	a	a	c	c	c	a	a	c	c	Bamnidih	2100
c	c	c	c	c		c	a	a	c	c	c	a	a	a	c	c	Nowadih	2101
c	c	c	c	c		c	b	a	a	c	c	b	b	b	c	c	Bhagabandh	2102
c	c	c	c	c		c	b	b	b	c	c	c	b	b	c	c	Kristanagar	2103
c	c	c	c	c		c	b	1	1	c	c	c	b	b	c	c	Amrabera	2104
c	c	c	c	c		c	b	c	c	c	c	c	b	b	c	b	Senada	2105
c	c	c	c	c		c	b	c	c	c	c	c	b	b	c	b	Kuturkuma	2106
c	c	c	c	c		c	a	c	c	c	a	a	a	a	c	a	Gobindapur	2107
c	c	c	c	c		c	a	c	c	c	a	a	a	a	c	a	Puijanga	2108
c	c	c	c	c		c	a	b	a	c	c	c	1	1	c	a	Nilmohanpur	2109
c	c	c	c	c		a	a	a	c	c	a	a	a	a		a	Fagudih	2110
c	c	c	c	c		a	a	a	c	c	a	a	a	a		a	Murgabani	2111
c	c	c	c	c		b	b	1	c	c	b	b	b	b		b	Herbana	2112
c	c	c		c		a	a	a	a	c	c	c	c	a		a	Kadampur	2113

Serial Number	Name of Village	Number of Non-Government Medical Amenities available.							Availability of drinking water - Yes / No							
		Charitable non Govt. hospital/Nursing home.	Medical practitioner with MBBS Degree	Medical practitioner with other degree	Medical practitioner with no degree	Traditional practitioner and faith healer	Medicine Shop	Others	Tap water (Treated/Untreated)	Well water (Covered / Uncovered well)	Hand Pump	Tube wells / Bore well	Spring	River / Canal	Tank / Pond / Lake	Others
1	2	32	33	34	35	36	37	38	39	40	41	42	43	44	45	46
2070	Baistamdih	0	0	0	0	0	0	0	No	Yes	Yes	No	No	Yes	No	No
2071	Tipur	0	0	0	0	0	0	0	No	No	No	No	No	Yes	No	No
2072	Gopalpur															
2073	Paralkanali															
2074	Deghariadih	0	0	0	0	0	0	0	No	Yes	Yes	No	No	Yes	No	No
2075	Simuldanga	0	0	0	0	0	0	0	No	Yes	Yes	No	No	Yes	Yes	No
2076	Gorsai	0	0	0	0	0	0	0	No	Yes	Yes	No	No	Yes	Yes	No
2077	Dumurdi	0	0	0	0	0	0	0	No	Yes	Yes	No	No	Yes	Yes	No
2078	Rampur	0	0	0	0	0	0	0	No	Yes	No	No	No	Yes	No	No
2079	Ransi	0	0	0	0	0	0	0	No	Yes	No	No	No	Yes	No	No
2080	Ragma	0	0	0	0	0	0	0	No	No	Yes	No	No	Yes	Yes	No
2081	Basbera	0	0	0	0	0	0	0	No	Yes	Yes	No	No	Yes	Yes	No
2082	Karmabera	0	0	0	0	0	0	0	No	Yes	Yes	No	No	Yes	Yes	No
2083	Raghnathdih	0	0	0	0	0	0	0	No	Yes	Yes	No	No	Yes	Yes	No
2084	Rangagara	0	0	0	0	0	0	0	No	Yes	Yes	No	No	Yes	Yes	No
2085	Purihasa	0	0	0	0	0	0	0	No	Yes	Yes	No	No	Yes	Yes	No
2086	Raladih	0	0	0	0	0	0	0	No	Yes	Yes	No	No	Yes	Yes	No
2087	Lanka	0	0	0	0	0	0	0	No	Yes	Yes	No	No	Yes	Yes	No
2088	Khawasdih	0	0	0	0	0	0	0	No	Yes	Yes	No	No	No	Yes	No
2089	Gurda	0	0	0	0	0	0	0	No	Yes	Yes	No	No	No	Yes	No
2090	Sankhari	0	0	0	0	0	0	0	No	Yes	Yes	No	No	Yes	Yes	No
2091	Bhalukkhal	0	0	0	0	0	0	0	No	Yes	Yes	No	No	No	Yes	No
2092	Tilabani	0	0	0	0	0	0	0	No	Yes	Yes	No	No	No	Yes	No
2093	Kalachandpur	0	0	0	0	0	0	0	No	Yes	Yes	No	No	No	Yes	No
2094	Sugribasa															
2095	Barra	0	0	0	0	0	0	0	No	Yes	Yes	No	No	Yes	Yes	No
2096	Bankati															
2097	Dhadkidih	0	0	0	0	0	0	0	No	Yes	Yes	No	No	No	Yes	No
2098	Motiramdi	0	0	0	0	0	0	0	No	Yes	Yes	No	No	No	Yes	No
2099	Pirradih	0	0	0	0	0	0	0	No	Yes	Yes	No	No	No	No	No
2100	Bamnidih	0	0	0	0	0	0	0	No	Yes	Yes	No	No	No	Yes	No
2101	Nowadih	0	0	0	0	0	0	0	No	Yes	Yes	No	No	No	Yes	No
2102	Bhagabandh	0	0	0	0	0	0	0	No	Yes	Yes	No	No	No	Yes	No
2103	Kristanagar	0	0	0	0	0	0	0	No	Yes	Yes	No	No	Yes	Yes	No
2104	Amraber	0	0	0	0	0	0	0	No	Yes	Yes	No	No	Yes	Yes	No
2105	Senada	0	0	0	0	1	0	0	No	Yes	Yes	No	No	Yes	No	No
2106	Kuturkuma	0	0	2	0	0	0	0	No	Yes	Yes	No	No	No	No	No
2107	Gobindapur	0	0	0	2	0	0	0	No	Yes	Yes	No	No	No	Yes	No
2108	Puijanga	0	0	1	0	1	0	0	No	Yes	Yes	No	No	Yes	Yes	No
2109	Nilmoanpur	0	0	0	0	0	0	0	No	No	Yes	No	No	No	No	No
2110	Fagudih	0	0	0	0	0	0	0	No	Yes	Yes	No	No	Yes	Yes	No
2111	Murgabani	0	0	0	0	0	0	0	No	Yes	Yes	No	No	Yes	Yes	No
2112	Herbana	0	0	0	2	0	0	0	No	Yes	Yes	No	No	Yes	Yes	No
2113	Kadampur	0	0	0	0	0	0	0	No	Yes	Yes	No	No	Yes	Yes	No

Availability of toilet & others Yes / No				Communication and transport facilities (If amenities available code -Yes is given except for Village Pin Code ,If not available within the village , the distance range code viz; a for < 5 Kms, b for 5-10 Kms and c for 10+ kms of nearest place where facility is available is given).									
Community toilet including bath.	Community toilet excluding bath.	Rural sanitary mart or sanitary hardware outlet available near the village.	Community bio- gas or recycle of waste for productive use.	Post office(PO)	Sub post office (SPO)	Post & Telegraph office (P&TO)	Village Pin Code	Telephones (Land lines)	Public call office (PCO)	Mobile phone coverage	Name of Village	Serial Number	
47	48	49	50	51	52	53	54	55	56	57	2	1	
No	No	No	No	a	a	a	723127	a	b	Yes	Baistamdih	2070	
No	No	No	No	a	a	a	723127	a	b	a	Tipur	2071	
											Gopalpur	2072	
											Paralkanali	2073	
No	No	No	No	a		a	723127	a	b	Yes	Deghariadih	2074	
No	No	No	No	a	a	a	723129	Yes	c	Yes	Simuldanga	2075	
No	No	No	No	c	a	c	723127	Yes	c	Yes	Gorsai	2076	
No	No	No	No	c	a	c		Yes	b	Yes	Dumurdih	2077	
No	No	No	No	c	a	c	723127	b	b	a	Rampur	2078	
No	No	No	No	c	b	c	723127	b	b	a	Ransi	2079	
No	No	No	No	c	a	c	723127	Yes	b	a	Ragma	2080	
No	No	No	No	c	b	b	723127	b	b	Yes	Basbera	2081	
No	No	No	No	c	b	b	723127	b	Yes	c	Karmabera	2082	
No	No	No	No	c	b	c	723127	b	b	b	Raghunathdih	2083	
No	No	No	No	c	b	c	723127	b	b	b	Rangagara	2084	
No	No	No	No	c	b	b	723127	b	b	Yes	Purihasa	2085	
No	No	No	No	c	b	Yes	723127	b	b	Yes	Raladih	2086	
No	No	No	No	b	a	b	723127	b	b	Yes	Lanka	2087	
No	No	No	No	a	b	c	723127	b	b	Yes	Khawasdih	2088	
No	No	No	No	a	b	c	723127	b	b	Yes	Gurda	2089	
No	No	No	No	a	a	c	723127	Yes	b	Yes	Sankhari	2090	
No	No	No	No	b	b	c	723127	b	b	Yes	Bhalukkhal	2091	
No	No	No	No	b	b	c		b	b	Yes	Tilabani	2092	
No	No	No	No	a	a	c	723127	a	b	Yes	Kalachandpur	2093	
											Sugnibasa	2094	
No	No	No	No	c	a	a	723127	Yes	b	Yes	Barra	2095	
											Bankati	2096	
No	No	No	No	c	a	a	723127	Yes	b	Yes	Dhadkidih	2097	
No	No	No	No	b	a	b	723127	b	a	Yes	Motiramdih	2098	
No	No	No	No	b	a	b	723127	b	b	Yes	Pirradih	2099	
No	No	No	No	a	a	a	723127	a	b	Yes	Bamnidih	2100	
No	No	No	No	a	a	c	723212	a	b	Yes	Nowadih	2101	
No	No	No	No	b	b	c	723127	b	b	Yes	Bhagabandh	2102	
No	No	No	No	a	b	c	723127	b	b	Yes	Kristanagar	2103	
No	No	No	No	Yes	b	c	723127	b	b	Yes	Amrabera	2104	
No	No	No	No	c	b	b	723127	b	b	Yes	Senada	2105	
No	No	No	No	c	b	c	723127	b	c	Yes	Kuturkuma	2106	
No	No	No	No	c	a	c	723127	a	c	Yes	Gobindapur	2107	
No	No	No	No	c	a	c	723127	a	c	Yes	Puijanga	2108	
Yes	No	No	No	c	Yes	c	723127	Yes	c	a	Nilmohanpur	2109	
No	No	No	No	a	a	a	723127	a	b	Yes	Fagudih	2110	
No	No	No	No	a	a	a	723127	a	c	Yes	Murgabani	2111	
No	No	No	No	b	Yes	b	723127	b	b	Yes	Herbana	2112	
No	No	No	No	a	a	c	723127	a	c	Yes	Kadampur	2113	

Communication and transport facilities (If amenities available code -Yes is given except for Village Pin Code ,If not available within the village , the distance range code viz; a for < 5 Kms, b for 5-10 Kms and c for 10+ kms of nearest place where facility is available is given).													Village connected to highway (If amenities available code village , the distance range c and c for 10+ kms of nearest			
Serial Number	Name of Village	Internet cafes/ Common service centre (CSC)	Private courier facility	Bus service (Public & Private)	Railway stations	Auto/Modified Autos	Taxis and Vans	Tractors	Cycle-pulled rickshaws(Manual & Machine driven)	Carts driven by animals	Sea /River ferry service	Connected to national highway(NH)	Connected to state highway(SH)	Connected to major district road (MDR)	Connected to others district road	Pucca roads
1	2	58	59	60	61	62	63	64	65	66	67	68	69	70	71	72
2070	Baistamdih	a	a	Yes	c	a	a	Yes	a	a	a	c	a	a	a	a
2071	Tipur	a	a	Yes	c	a	a	a	a	a	a	c	a	a	a	a
2072	Gopalpur															
2073	Paralkanali															
2074	Deghariadih	a	a	a	c	a	a	Yes	a	a	c	c	a	a		a
2075	Simuldanga	a	a	a	c	a	a	Yes	Yes	a	a	c	a	a	a	a
2076	Gorsai	a	a	Yes	c	c	a	c	a	c	c	c	Yes	c	Yes	a
2077	Dumurdi	a	a	Yes	c	c	a	c	a	c	c	c	c	c	Yes	a
2078	Rampur	a	a	Yes	c	a	a	a	a	c	c	c	c		Yes	a
2079	Ransi	b	b	Yes	c	b	b	b	b	c	c	c	Yes	c	Yes	Yes
2080	Ragma	a	a	Yes	c	a	a	c	a	c	c	c	Yes		a	a
2081	Basbera	c	b	a	c	b	b	b	b	Yes	c	c	c	c	c	a
2082	Karmabera	b	b	b	c	b	a	c	b	Yes	c	c	c	c	c	a
2083	Raghunathdih	b	b	a	c	b	b	Yes	a	Yes	c	c	c	a	c	a
2084	Rangagara	b	b	a	c	b	a	a	a	Yes	c	c	c	a	c	b
2085	Purihasa	c	b	a	c	b	b	c	b	Yes	c	c	c	Yes	c	Yes
2086	Raladih	c	b	a	c	a	b	a	c	Yes	c	c	c	a	c	a
2087	Lanka	b	b	a	c	b	b	a	a	Yes	c	c	a	a	a	a
2088	Khawasdih	c	c	b	c	c	b	Yes	Yes	Yes	c	c	c		a	Yes
2089	Gurda	c	c	a	c	c	a	a	Yes	Yes	c	c	c		Yes	a
2090	Sankhari	c	c	Yes	c	c	Yes	Yes	Yes	Yes	c	c	c	Yes	Yes	Yes
2091	Bhalukkhal	c	c	a	c	c	b	b	Yes	Yes	c	c	c	b	Yes	a
2092	Tilabani	c	c	a	c	c	b	b	Yes	Yes	c	c	c	b	Yes	a
2093	Kalachandpur	c	c	a	c	c	a	a	Yes	Yes	c	c	c	a	Yes	a
2094	Sugribasa															
2095	Barra	a	a	a	c	c	a	Yes	a	Yes	c	c	c	a	c	a
2096	Bankati															
2097	Dhadkidih	a	a	a	c	a	a	Yes	Yes	Yes	c	c	c	a	c	a
2098	Motiramdih	b	c	b	c	b	a	a	a	Yes	c	c	c	c	a	Yes
2099	Pirradih	b	c	b	c	b	b	b	a	Yes	c	c	c	c	Yes	Yes
2100	Bamnidih	a	a	Yes	c	a	a	Yes	Yes	Yes	c	c			Yes	Yes
2101	Nowadih	a	a	a	c	a	a	Yes	a	Yes	c	c	a	a	a	a
2102	Bhagabandh	b	b	a	c	b	a	Yes	Yes	Yes	c	c	c	b	b	b
2103	Kristanagar	b	b	b	c	b	b	a	b	Yes	c	c	b	c	a	b
2104	Amrabera	b	b	b	c	b	b	Yes	b	Yes	c	c	b	b	a	a
2105	Senada	b	b	b	c	b	a	b	b	Yes	c	c	c	b	a	a
2106	Kuturkuma	b	b	b	c	Yes	Yes	a	b	Yes	c	c	c	b	a	a
2107	Gobindapur	a	a	a	c	a	a	a	Yes	Yes	c	c	c	a	Yes	a
2108	Puijanga	a	a	Yes	c	a	Yes	Yes	Yes	Yes	c	c	c	a	Yes	Yes
2109	Nilmoanpur	a	a	Yes	c	a	Yes	Yes	Yes	Yes	c	c	Yes		Yes	Yes
2110	Fagudih	a	a	a	c	a	a	a	a	Yes	c	c	c	a	a	b
2111	Murgabani	a	a	a	c	a	a	a	a	Yes	c	c	c	a	a	a
2112	Herbana	b	b	Yes	c	b	b	Yes	a	Yes	c	c	c	b	Yes	Yes
2113	Kadampur	a	a	a	c	c	c	a	a	c	c	c	c	a	a	Yes

ys,village roads, banks & credit societies
 :-Yes is given, If not available within the code viz; a for < 5 Kms, b for 5-10 Kms place where facility is available is given).

Availability of miscellaneous facilities (If amenities available code -Yes is given, If not available within the village , the distance range code viz; a for < 5 Kms, b for 5-10 Kms and c for 10+ kms of nearest place where facility is available is given).

73	74	75	76	77	78	79	80	81	82	83	84	85	86	87	Name of Village	Serial Number
a			Yes	a	c	c	Yes	a	c	a	a	a	Yes	Yes	Baistamdih	2070
a			Yes	a	c	c	Yes	a	c	a	a	a	a	Yes	Tipur	2071
															Gopalpur	2072
															Paralkanali	2073
a			Yes	a	c	c	Yes	b	c	a	a	a	Yes	Yes	Deghariadih	2074
a			Yes	a	c	c	Yes	a	c	a	a	a	Yes	Yes	Simuldanga	2075
Yes				a	c	c	Yes	a	c	a	c	a	Yes	Yes	Gorsai	2076
Yes				a	c	c	Yes	a	c	a	a	a	a	a	Dumurdih	2077
Yes				a	c	c	Yes	a	c	a	a	Yes	Yes	Yes	Rampur	2078
Yes				a	c	c	Yes	a	c	a	c	a	Yes	Yes	Ransi	2079
Yes					c	c	Yes	Yes	c	a	c	a	Yes	Yes	Ragma	2080
Yes	c	Yes	Yes	c	c	c	Yes	c	c	b	c	b	Yes	Yes	Basbera	2081
Yes	c		Yes	c	c	c	Yes	c	c	b	c	b	Yes	c	Karmabera	2082
a				a	c	c	Yes	Yes	c	a	c	b	Yes	Yes	Raghunathdih	2083
Yes			Yes	b	c	c	Yes	Yes	c	a	c	b	a	a	Rangagara	2084
Yes	c		Yes	c	c	c	Yes	c	c	b	c	b	Yes	c	Purihasa	2085
Yes			Yes	b	c	c	Yes	Yes	c	b	c	b	Yes	Yes	Raladih	2086
Yes			Yes	b	c	c	Yes	a	c	b	b	a	Yes	Yes	Lanka	2087
Yes	c	Yes	Yes	c	c	c	Yes	a	c	b	c	Yes	Yes	Yes	Khawasdih	2088
Yes	b	c	Yes	c	c	c	Yes	b	c	b	c	Yes	Yes	Yes	Gurda	2089
Yes	c	c	c	c	c	c	Yes	a	c	a	c	Yes	Yes	Yes	Sankhari	2090
Yes	b	b	b	c	c	c	Yes	a	c	b	b	a	a	Yes	Bhalukkhal	2091
Yes	c	c	c	c	c	c	Yes	a	c	b	b	Yes	Yes	Yes	Tilabani	2092
Yes	c	c	c	c	c	c	Yes	a	c	a	c	Yes	Yes	Yes	Kalachandpur	2093
															Sugnibasa	2094
Yes				a	c	c	Yes	a	c	a	a	a	Yes	Yes	Barra	2095
															Bankati	2096
Yes				a	c	c	Yes	a	c	a	c	a	Yes	Yes	Dhadkidih	2097
Yes	b			b	c	c	Yes	a	c	b	b	a	Yes	Yes	Motiramdih	2098
Yes	b		Yes	b	c	c	a	a	c	b	b	b	a	Yes	Pirradih	2099
Yes	Yes	c	c	a	c	Yes	Yes	a	c	a	c	a	Yes	Yes	Bamnidih	2100
Yes	Yes	c	c	a	c	c	Yes	Yes	c	a	c	a	Yes	Yes	Nowadih	2101
b	a	c	c	b	c	c	Yes	a	c	b	c	b	Yes	Yes	Bhagabandh	2102
Yes	a	c	c	b	c	c	Yes	a	c	b	c	b	a	Yes	Kristanagar	2103
Yes	Yes	c	c	b	c	c	Yes	a	c	b	c	b	Yes	Yes	Amrabera	2104
Yes			Yes	b	c	c	Yes	a	c	a	b	b	Yes	Yes	Senada	2105
Yes			Yes	b	c	c	Yes	a	c	b	b	b	Yes	Yes	Kuturkuma	2106
Yes	c	c	c	a	c	c	Yes	a	c	a	c	a	Yes	Yes	Gobindapur	2107
Yes	b	c	c	a	c	c	Yes	Yes	c	a	c	a	Yes	Yes	Puijanga	2108
a	Yes		Yes	a	c	c	Yes	a	c	a	c	a	Yes	Yes	Nilmohanpur	2109
Yes				c	c	c	Yes	Yes	c	a	a	Yes	Yes	a	Fagudih	2110
Yes				c	c	c	Yes	a	c	a	a	Yes	Yes	a	Murgabani	2111
Yes				c	c	c	Yes	Yes	c	b	b	Yes	Yes	b	Herbana	2112
Yes			Yes			c	Yes	Yes	c	Yes	Yes	Yes	Yes	Yes	Kadampur	2113

Availability of miscellaneous facilities (If amenities available code -Yes is given, If not available within the village , the distance range code viz; a for < 5 Kms, b for 5-10 Kms and c for 10+ kms of nearest place where facility is available is given).													Availability of electricity (Yes/No)			
Serial Number	Name of Village	ASHA (Accredited Social Health Activist)	Community centre with/without TV	Sports Field,	Sports Club / Recreation Centre	Cinema / Video Hall	Public Library	Public Reading Room	Newspaper Supply	Assembly Polling station	Birth & Death Registration Office	Power Supply for Domestic Use (ED)	Power Supply for Agricultural Use (EAG)	Power Supply for Commercial Use (EC)	Power Supply for All Uses (EA)	
1	2	88	89	90	91	92	93	94	95	96	97	98	99	100	101	
2070	Baistamdih	Yes	Yes	a	a	a	a	a	a	a	a	Yes	No	No	No	
2071	Tipur	a	Yes	a	a	a	a	a	a	a	a	Yes	No	No	No	
2072	Gopalpur															
2073	Paralkanali															
2074	Deghariadih	Yes	Yes	Yes	Yes	a	a	Yes	a	a	a	Yes	No	No	No	
2075	Simuldanga	Yes	Yes	a	a	a	a	a	a	Yes	a	Yes	No	Yes	No	
2076	Gorsai	Yes	a	a	a	a	a	a	a	a	a	Yes	No	No	No	
2077	Dumurdihi	Yes	Yes	Yes	Yes	a	a	a	Yes	a	a	Yes	No	No	No	
2078	Rampur	Yes	a	a	a	a	a	a	a	a	a	Yes	No	No	No	
2079	Ransi	Yes	Yes	a	Yes	b	b	Yes	b	Yes	Yes	Yes	No	No	No	
2080	Ragma	a	a	a	a	a	a	Yes	a	a	a	Yes	No	No	No	
2081	Basbera	Yes	c	c	c	c	a	a	b	a	Yes	Yes	No	No	No	
2082	Karmabera	a	c	c	c	c	b	b	b	a	a	Yes	No	No	No	
2083	Raghunathdih	Yes	b	b	Yes	b	b	b	b	Yes	a	Yes	No	No	No	
2084	Rangagara	Yes	b	b	Yes	b	b	b	b	Yes	a	Yes	No	No	No	
2085	Purihasa	a	c	c	c	c	b	b	b	a	a	Yes	No	No	No	
2086	Raladih	Yes	b	b	a	b	b	b	b	Yes	a	Yes	No	No	No	
2087	Lanka	a	Yes	b	b	b	b	Yes	b	a	b	Yes	No	No	No	
2088	Khawasdih	Yes	Yes	a	b	b	a	b	b	a	b	Yes	No	No	No	
2089	Gurda	Yes	b	a	b	b	b	b	b	a	a	Yes	No	No	No	
2090	Sankhari	Yes	a	Yes	a	a	a	a	a	Yes	a	Yes	No	No	No	
2091	Bhalukhal	a	a	b	b	b	b	b	b	a	b	Yes	No	No	No	
2092	Tilabani	Yes	b	Yes	b	b	b	b	b	a	b	Yes	No	No	No	
2093	Kalachandpur	Yes	a	Yes	a	a	a	a	a	a	a	Yes	No	No	No	
2094	Sugribasa															
2095	Barra	Yes	a	a	a	a	Yes	a	Yes	a	a	Yes	No	No	No	
2096	Bankati															
2097	Dhadkidih	Yes	a	a	a	a	a	a	a	Yes	a	Yes	No	No	No	
2098	Motiramdih	a	a	b	b	a	b	b	a	a	a	Yes	No	No	No	
2099	Pirradih	a	a	a	a	b	b	b	b	a	b	Yes	No	No	No	
2100	Bamnidih	Yes	a	a	a	a	a	a	Yes	a	b	Yes	No	No	No	
2101	Nowadih	Yes	a	a	c	a	a	a	Yes	Yes	a	Yes	No	No	No	
2102	Bhagabandh	a	b	b	c	b	b	b	Yes	Yes	b	Yes	No	No	No	
2103	Kristanagar	a	b	b	b	b	b	b	Yes	a	b	Yes	No	No	No	
2104	Amrabera	Yes	b	b	b	b	b	b	Yes	Yes	Yes	Yes	No	No	No	
2105	Senada	Yes	b	Yes	b	b	b	b	b	Yes	a	Yes	No	Yes	No	
2106	Kuturkuma	Yes	b	a	b	b	b	b	b	a	a	Yes	No	No	No	
2107	Gobindapur	a	c	a	a	a	a	a	a	a	a	Yes	No	No	No	
2108	Puijanga	a	c	a	a	a	a	a	a	Yes	a	Yes	Yes	No	No	
2109	Nilmohanpur	Yes	Yes	Yes	a	a	a	a	a	Yes	a	Yes	No	Yes	No	
2110	Fagudih	Yes	a	Yes	Yes	a	a	a	a	a	b	Yes	Yes	Yes	Yes	
2111	Murgabani	a	a	a	a	a	a	a	a	a	b	Yes	Yes	Yes	Yes	
2112	Herbana	Yes	b	b	Yes	b	a	a	Yes	Yes	Yes	Yes	Yes	Yes	Yes	
2113	Kadampur	Yes	Yes	Yes	Yes	Yes	Yes	Yes	Yes	Yes	Yes	Yes	No	No	No	

Nearest Town		Land Use							
		Area under different types of land use (in hectares rounded up to one decimal place)							
Name	Distance range code i.e. a for < 5 Kms, b for 5-10 Kms and c for 10+ kms .	Forests	Area under Non-agricultural Uses	Barren and Un-cultivable land	Permanent Pastures and Other Grazing Lands	Land Under Miscellaneous Tree Crops etc.	Culturable Waste Land	Name of Village	Serial Number
102	103	104	105	106	107	108	109	2	1
PURULIA	c	2	10.4	0	0	0	35.5	Baistamdih	2070
PURULIA	c	0	4	0	0	0	9	Tipur	2071
		0	21.3	0	0	0	22.7	Gopalpur	2072
		0	6.5	0	0	0	4.1	Paralkanali	2073
PURULIA	c	0	15.1	0	0	0	5.4	Deghariadih	2074
PURULIA	c	0	12.1	0	0	0	10.2	Simuldanga	2075
PURULIA	c	0	4	0	0	0	1	Gorsai	2076
PURULIA	c	0	6.5	0	0	0	4.3	Dumurdih	2077
PURULIA	c	0	5.4	0	0	0	1.8	Rampur	2078
PURULIA	c	4	14	0	0	0	6.5	Ransi	2079
PURULIA	c	0	8.4	0	0	0	6.7	Ragma	2080
PURULIA	c	8.1	13.5	0	0	0	8.1	Basbera	2081
PURULIA	c	0	4.6	0	0	0	16.2	Karmabera	2082
PURULIA	c	7	9.2	0	0	0	0.8	Raghunathdih	2083
PURULIA	c	7.7	7.9	0	0	0	0	Rangagara	2084
PURULIYA	c	9.7	4	0	0	0	12.1	Purihasa	2085
PURULIYA	c	7.7	2.1	0	0	0	6.1	Raladih	2086
PURULIYA	c	8.9	8.2	0	0	0	16.2	Lanka	2087
PURULIYA	c	10.9	12.4	0	0	0	3.7	Khawasdih	2088
PURULIYA	c	0	8.8	0	0	0	0.1	Gurda	2089
PURULIA	c	32.4	8.8	0	0	0	1.4	Sankhari	2090
PURULIA	c	32.4	8.4	0	0	0	4.1	Bhalukkhal	2091
PURULIA	c	4	20.2	0	0	0	5.6	Tilabani	2092
PURULIA	c	6.1	6.4	0	0	0	6.1	Kalachandpur	2093
		30.3	30.1	0	0	0	31.5	Sugnibasa	2094
PURULIA	c	0	51.8	0	0	0	27.4	Barra	2095
		0	2.4	0	0	0	0.4	Bankati	2096
PURULIA	c	3	16.6	0	0	0	22.3	Dhaddkidih	2097
PURULIA	c	2.6	6.2	0	0	0	7	Motiramdih	2098
PURULIA	c	2	10.6	0	0	0	6.2	Pirradih	2099
PURULIA	c	7.8	17.3	0	0	0	15.6	Bamnidih	2100
PURULIA	c	5	4.6	0	0	0	5.8	Nowadih	2101
PURULIA	c	2	18.2	0	0	0	4.6	Bhagabandh	2102
PURULIA	c	1	4.7	0	0	0	3.3	Kristanagar	2103
PURULIA	c	3.3	26.6	0	0	0	0	Amraber	2104
PURULIA	c	5	10	0	0	0	6.9	Senada	2105
PURULIA	c	1	5.9	0	0	0	2.3	Kuturkuma	2106
PURULIA	c	3	21.3	0	0	0	12.3	Gobindapur	2107
PURULIA	c	35.9	15.9	0	0	0	3	Puijanga	2108
PURULIA	c	40.2	5.7	0	0	0	0.2	Nilmohanpur	2109
PURULIA	c	12.2	5	0	0	0	4	Fagudih	2110
PURULIA	c	8.1	8.1	0	0	0	8.1	Murgabani	2111
PURULIA	c	8	57.2	0	0	0	28.2	Herbana	2112
PRULIA	c	0	12.8	0	0	0	4.4	Kadampur	2113

Land Use												
Area under different types of land use (in hectares rounded up to one decimal place)							Area irrigated by source (in hectare).					
Serial Number	Name of Village	Fallow lands other than current fallows	Current Fallows	Net Area Sown	Total Irrigated Land Area	Total Un-irrigated Land Area	Canals (C)	Wells/Tube-wells(W/TW)	Tanks/Lakes(T/L)	Water Falls(WF)	Others(O)	
1	2	110	111	112	113	114	115	116	117	118	119	
2070	Baistamdih	0	0	60.6	3	57.6	0	0	3	0	0	
2071	Tipur	0	0	36.5	2.4	34.2	2	0	0.4	0	0	
2072	Gopalpur	0	0	28.3	2	26.3	0	0	2	0	0	
2073	Paralkanali	0	0	16.1	0	16.1	0	0	0	0	0	
2074	Deghariadih	0	0	59.5	13	46.5	2	0	11	0	0	
2075	Simuldanga	0	0	67.9	5.4	62.5	2	1	2.4	0	0	
2076	Gorsai	0	0	43.6	17.4	26.2	15	0	2.4	0	0	
2077	Dumurdih	0	0	28.3	13	15.3	3	0	10	0	0	
2078	Rampur	0	0	24.3	2	22.3	2	0	0	0	0	
2079	Ransi	0	0	96.2	81.2	15	0	3	66.2	12	0	
2080	Ragma	0	0	150	20	130	2	1	17	0	0	
2081	Basbera	0	0	113.2	15	98.2	0	0	15	0	0	
2082	Karmabera	0	0	161.9	5	156.9	0	0	5	0	0	
2083	Raghunathdih	0	0	43.3	3.3	40	0	3.3	0	0	0	
2084	Rangagara	0	0	88.2	2	86.2	0	0	2	0	0	
2085	Purihasa	0	0	201.5	25	176.5	20	0	5	0	0	
2086	Raladih	0	0	121.4	66	55.4	60	0	6	0	0	
2087	Lanka	0	0	121.4	26.4	95	21.4	0	5	0	0	
2088	Khawasdih	0	0	88.2	54.2	34	48.2	0	6	0	0	
2089	Gurda	0	0	80.9	35.5	45.4	35.5	0	0	0	0	
2090	Sankhari	0	0	255	23.8	231.2	16.5	0	7.2	0	0	
2091	Bhalukkhal	0	0	20.2	0	20.2	0	0	0	0	0	
2092	Tilabani	0	0	47.3	9.5	37.8	0	0	9.5	0	0	
2093	Kalachandpur	0	0	18.3	2.2	16	0	0	2.2	0	0	
2094	Sugnibasa	0	0	40.5	0	40.5	0	0	0	0	0	
2095	Barra	0	0	132.3	11.7	120.6	0	0	11.7	0	0	
2096	Bankati	0	0	11.7	11.7	0	0	0	11.7	0	0	
2097	Dhadkidih	0	0	93	2.4	90.6	0	0	2.4	0	0	
2098	Motiramdih	0	0	50.1	2.1	48	0	0	2.1	0	0	
2099	Pirradih	0	0	34.3	2	32.3	0	0	2	0	0	
2100	Bamnidih	0	0	154	15	139	0	5	10	0	0	
2101	Nowadih	0	0	135.5	14	121.5	0	2	12	0	0	
2102	Bhagabandh	0	0	119.3	10	109.3	2	8	0	0	0	
2103	Kristanagar	0	0	72.7	14	58.7	0	0	4	0	10	
2104	Amrabera	0	0	215.4	31.8	183.6	0	0	10.8	0	21	
2105	Senada	0	0	191.3	18	173.3	0	0	8	0	10	
2106	Kuturkuma	0	0	80.6	8	72.6	0	1	7	0	0	
2107	Gobindapur	0	0	167.8	8.1	159.8	0	8.1	0	0	0	
2108	Puijanga	0	0	148.2	20.6	127.6	0	0	6.4	0	14.2	
2109	Nilmohanpur	0	0	17.1	1	16.1	0	0	1	0	0	
2110	Fagudih	0	0	80.9	15.9	65	0	0	15.9	0	0	
2111	Murgabani	0	0	88.6	8.6	80	0	0	8.6	0	0	
2112	Herbana	0	0	299.8	24.4	275.4	0	0	6.1	0	18.3	
2113	Kadampur	0	0	117.4	17.4	100	0	0	17.4	0	0	

Name of three most important commodities manufactured			Name of Village	Serial Number
First	Second	Third		
120	121	122	2	1

Baistamdih	2070
Tipur	2071
Gopalpur	2072
Paralkanali	2073
Deghariadih	2074
Simuldanga	2075
Gorsai	2076
Dumurdih	2077
Rampur	2078
Ransi	2079
Ragma	2080
Basbera	2081
Karmabera	2082
Raghunathdih	2083
Rangagara	2084
Purihasa	2085
Raladih	2086
Lanka	2087
Khawasdih	2088
Gurda	2089
Sankhari	2090
Bhalukkhali	2091
Tilabani	2092
Kalachandpur	2093
Sugnibasa	2094
Barra	2095
Bankati	2096
Dhadkidih	2097
Motiramdih	2098
Pirradih	2099
Bamnidih	2100
Nowadih	2101
Bhagabandh	2102
Kristanagar	2103
Amrabera	2104
Senada	2105
Kuturkuma	2106
Gobindapur	2107
Puijanga	2108
Nilmohanpur	2109
Fagudih	2110
Murgabani	2111
Herbana	2112
Kadampur	2113

Census of India 2011
Amenities and Land use

Serial Number	Name of Village	Location code no.	Total area of the village (in hectares rounded up to one decimal place)	Total population (2011 census)	Number of households (2011 census)	Number of educational amenities available in village, the distance range code viz; a for 0-5 kms, b for 5-10 kms, c for 10+ kms of nearest place where facility is available							
						Pre-Primary school (PP)	Primary school (P)	Middle school (M)	Secondary School (S)	Senior Secondary school (SS)	Degree college of arts, science & commerce (ASC)	Engineering college(EC)	Medical college (MC)
1	2	3	4	5	6	7	8	9	10	11	12	13	14
2114	Hullung	331919	129.7	723	139	1	1	a	a	a	c	c	
2115	Sargo	331920	341.8	2333	405	2	1	1	a	a	c	c	c
2116	Bhurrudih	331921	51.9	59	13	b	a	a	b	b	c	c	c
2117	Bagalbandh	331922	309.8	876	156	1	1	a			b	c	c
2118	Dumurdi	331923	313.5	1480	269	1	1	1	1	b	c	c	c
2119	Chhota Mukru	331924	172.9	290	54	1	1	a	a	b	c	c	c
2120	Hesiadi	331925	142.2	298	59	1	1	a	a	b	c	c	c
2121	Bardaha	331926	315.8	1222	234	1	1	a	b	b	b	c	c
2122	Hijla	331927	245.2	1005	190	2	1	1	a	b	b	c	c
2123	Latpada	331928	527	2016	419	1	1	1	1	1	c	c	c
2124	Agajhor	331929	282.3	563	94	1	1	a	b	b	b	c	c
2125	Tetto	331930	409.1	1068	202	1	1	1	b	b	c	c	c
2126	Simuduri	331931	306.1	1064	222	1	1	b	a	b	b	c	c
2127	Tasarbanki	331932	235.3	774	160	1	1	a	a	c	c	c	c
2128	Fatepur	331933	221.5	966	190	1	1	a	a	a	c	c	c
2129	Ajodhya	331934	237	664	131	1	1	1	1		1	c	c
2130	Singugara	331935	84.2	390	67	1	1	a	a	a	c	c	c
2131	Sindri	331936	498.4	3972	785	4	4	1	1	1	c	c	c
2132	Haritanr	331937	173.8	152	23	a	a	a	a	a	c	c	c
2133	Khayerbani	331938	242.6	15	3	a	a	a	a	a	c	c	c
2134	Kudlung	331939	468.9	1445	271	2	2	1	a	a	c	c	c
2135	Biskudra	331940	273	1108	226	2	2	a	a	c	c	c	c
2136	Keshubera	331941	67	11	3	b	b	a	a	b	b		c
2137	Kutra	331942	258.7	499	101	1	1	b	a	b	b	c	c
2138	Gohamikocha	331943	171.6	560	103	1	1	1	a	b	b	c	c
2139	Gourdih	331944	87.4	574	113	1	1	b	a	c	b	c	c
2140	Gidighati	331945	194.5	920	150	2	2	b	a	b	b	c	c
2141	Dhargaon	331946	315.4	1086	207	1	1	1	a	c	c	c	c
2142	Shibadi	331947	109.9	0	0								
2143	Mukundapur	331948	43.8	562	124	1	1	b		1	b	c	c
2144	Sarberia	331949	368.9	1599	349	1	1	1	1	1	c	c	c
2145	Jharnakocha	331950	49.9	208	43	1	1	a	b	b	c	c	c
2146	Babuijor	331951	169.9	574	106	1	1	a	a	b	c	c	c
2147	Taldih Als.Nabudih Maisadabar	331952	549	1137	215	1	1	c	a	c	c	c	c
2148	Fuljhor	331953	276.8	999	213	3	3	1	b	a	c	c	c
2149	Laka	331954	358.1	1589	325	2	2	1	a	b	a	c	c
2150	Bhalukdih	331955	98.3	332	67	1	1	a	a	a	c	c	c
2151	Hatnadi	331956	89.4	420	97	1	1	b		b	c	c	c
2152	Sasangdih	331957	217.7	614	126	1	1	a	a	b	c	c	c
2153	Damrabad	331958	70.4	251	51	1	1	a	b	b	c	c	
2154	Jiling	331959	964.4	2881	606	3	3	2	1	1	c	c	c
Block T O T A L :			41471.8	162508	30860	259	241	62	21	13	1	0	0

- Village Directory
(As in 2009)

le. (If not available within the < 5 Kms, b for 5-10 Kms and c facility is available is given).						Number of Medical Amenities available. (If not available within the village , the distance range code viz; a for < 5 Kms, b for 5-10 Kms and c for 10+ kms of nearest place where facility is available is given).						Name of Village	Serial Number					
Management institute (MI)	Polytechnic (Pt)	Vocational training school /ITI	Non-formal training centre (NFTC)	Special school for disabled (SSD)	Others (specify)	Community health centre (CHC)	Primary health centre (PHC)	Primary health sub centre (PHS)	Maternity and child welfare centre (MCW)	T.B. clinic (TBC)	Hospital-allopathic (HA)			Hospital-alternative medicine (HO)	Dispensary (D)	Veterinary hospital (VH)	Mobile health clinic (MHC)	Family welfare centre (FWC)
15	16	17	18	19	20	21	22	23	24	25	26	27	28	29	30	31	2	1
c	c	c		c		a	a	a	a	c	c	c	a	a		c	Hullung	2114
c	c	c		c		a	a	1	a	c	c	c	a	a		c	Sargo	2115
c	c		c			b	b	a	b	c	c	c	c	b		c	Bhurrudih	2116
c	c	c		c		b	b	1	b	c	c	c	c	b		c	Bagalbandh	2117
c	c	c	c	c		c	b	1	c	c	c	c	c	c		c	Dumurdih	2118
c	c	c	c	c		c	b	a	c	c	c	c	c	c		c	Chhota Mukru	2119
c	c	c	c	c		c	b	b	c	c	c	c	c	c		c	Hesiadih	2120
c	c	c	c	c		c	b	a	c	c	c	c	b	b		c	Bardaha	2121
c	c	c	c	c		c	b	1	c	c	c	c	b	b		c	Hijla	2122
c	c	c	c	c													Latpada	2123
c	c	c	c	c		c	b	a	a	b	b	b	b	b		b	Agajhor	2124
c	c	c	c	c													Tetto	2125
c	c	c	c	c													Simuduri	2126
c	c	a	a	c	c	b	b	a	c	c	c	c	a	b			Tasarbanki	2127
c	c	a	c	c		c	a	a	a	c	a	a	a	a		a	Fatepur	2128
c	c	a	c	c		c	a	a	a	b	a	a	a	a		a	Ajodhya	2129
c	c	c	c	c		c	a	a	a	b	a	a	a	a		a	Singugara	2130
c	c	c	c	c		c	1	1	c	c	c	c	c	c		c	Sindri	2131
c	c	c	c	c		c	a	a	c	c	c	c	c	c		c	Haritanr	2132
c	c	c	c	c		c	a	a	c	a	a	a	a	a		a	Khayerbani	2133
c	c	c	c	c		c	a	a	c	a	a	a	a	a		a	Kudlung	2134
c	c	c	c	c		c	a	a	c	a	a	a	a	a		a	Biskudra	2135
c	c	c		c		c	b	a	b	b	c	c	b	b		c	Keshubera	2136
	c	c	c	c		c	c	b	c	c	c	c	c	c			Kutra	2137
	c	c	c	c		c	b	b	b	b	b	c	b	b			Gohamikocha	2138
c	c	c	c	c		c	c	a	b	b	b	c	b	b		c	Gourdih	2139
c	c		c	c		c	c	a	b	b	b	c	b	b		c	Gidighati	2140
c	c	c	c			c	c	1	c	c	c	c	c	c		c	Dhargaon	2141
																	Shibadi	2142
c	c	c	c	c		c	c	b	c	c	c	c	c	c		c	Mukundapur	2143
c	c	c	c	c		c	c	b	c	c	c	c	c	c		c	Sarberia	2144
c	c	c	c	c		c	c	b	c	c	c	c	b	c		c	Jharnakocha	2145
c	c	c	c	c		c	c	b	c	c	c	c	b	c		c	Babuijor	2146
c	c	c	c	c		c	c	c	b	c	c	c	c	c		c	Taldih Als.Nabudih Maisadabar	2147
c	c		c	c		c	b	1	c	c	c	c	c	c		c	Fuljhor	2148
c	c		c	c		c	a	a	c	c	c	c	c	a		c	Laka	2149
c	c	c	c	c		c	a	a	c	c	c	c	c	a		c	Bhalukdih	2150
c	c	c	c	c		b	c	b	c	c	b	c	c	b		c	Hatnadih	2151
c	c	c	c	c		c	b	a	c	c	c	c	c	b		c	Sasangdih	2152
c	c	b	c	c		b	c	b	c	c	b	c	b	b			Damrabad	2153
c	c	b	c	c		b	c	1	c	c	b	c	c	b		c	Jiling	2154
0	0	0	0	0	0	0	2	30	4	0	0	0	1	1	0	2	: Block TOTAL	

Serial Number	Name of Village	Number of Non-Government Medical Amenities available.							Availability of drinking water - Yes / No							
		Charitable non Govt. hospital/Nursing home.	Medical practitioner with MBBS Degree	Medical practitioner with other degree	Medical practitioner with no degree	Traditional practitioner and faith healer	Medicine Shop	Others	Tap water (Treated/Untreated)	Well water (Covered / Uncovered well)	Hand Pump	Tube wells / Bore well	Spring	River / Canal	Tank / Pond / Lake	Others
1	2	32	33	34	35	36	37	38	39	40	41	42	43	44	45	46
2114	Hullung	0	0	0	0	0	0	0	No	Yes	Yes	No	No	Yes	Yes	No
2115	Sargo	0	0	0	0	0	0	0	No	Yes	Yes	No	No	No	Yes	No
2116	Bhurrudih	0	0	0	0	0	0	0	No	No	Yes	No	No	No	Yes	No
2117	Bagalbandh	0	0	0	0	0	0	0	No	Yes	Yes	No	No	Yes	Yes	No
2118	Dumurdi	0	0	1	1	0	0	0	No	Yes	Yes	No	No	No	No	No
2119	Chhota Mukru	0	0	0	0	0	0	0	No	Yes	Yes	No	No	No	No	No
2120	Hesiadi	0	0	0	0	0	0	0	No	Yes	Yes	No	No	No	No	No
2121	Bardaha	0	0	0	0	0	0	0	No	Yes	Yes	No	No	No	No	No
2122	Hijla	0	0	0	0	0	0	0	No	Yes	Yes	No	No	No	No	No
2123	Latpada	0	0	0	0	0	0	0	No	Yes	No	No	No	No	No	No
2124	Agajhor	0	0	0	0	0	0	0	No	Yes	No	No	No	No	No	No
2125	Tetto	0	0	0	0	0	0	0	No	Yes	No	No	No	No	No	No
2126	Simuduri	0	0	0	0	0	0	0	No	Yes	No	No	No	No	No	No
2127	Tasarbanki	0	0	0	0	0	0	0	No	No	No	No	No	No	No	No
2128	Fatepur	0	0	1	0	1	0	0	No	No	No	No	No	No	No	No
2129	Ajodhya	0	0	0	0	0	0	0	No	No	No	No	No	No	No	No
2130	Singugara	0	0	0	0	0	0	0	No	No	No	No	No	No	No	No
2131	Sindri	0	0	0	3	0	5	0	No	Yes	Yes	No	No	No	Yes	No
2132	Haritanr	0	0	0	0	0	0	0	No	No	Yes	No	No	No	Yes	No
2133	Khayerbani	0	0	0	0	0	0	0	No	No	No	No	No	No	No	No
2134	Kudlung	0	0	0	0	0	0	0	No	Yes	Yes	No	No	No	Yes	No
2135	Biskudra	0	0	0	0	0	0	0	No	Yes	Yes	No	No	Yes	Yes	Yes
2136	Keshubera	0	0	0	0	0	0	0	No	Yes	Yes	No	No	No	Yes	No
2137	Kutra	0	0	0	0	0	0	0	No	Yes	Yes	No	No	No	Yes	No
2138	Gohamikocha	0	0	0	0	0	0	0	No	Yes	Yes	No	No	No	Yes	No
2139	Gourdih	0	0	0	2	0	0	0	No	Yes	Yes	No	No	No	Yes	No
2140	Gidighati	0	0	0	0	0	0	0	No	Yes	Yes	No	No	No	Yes	No
2141	Dhargaon	0	0	1	0	0	0	0	No	Yes	Yes	No	No	No	Yes	No
2142	Shibadi															
2143	Mukundapur	0	0	0	0	0	0	0	No	No	Yes	No	No	No	Yes	Yes
2144	Sarberia	0	0	0	1	1	0	0	No	No	Yes	No	No	No	Yes	No
2145	Jharnakocha	0	0	0	0	0	0	0	No	No	Yes	No	No	No	Yes	No
2146	Babuijor	0	0	0	0	0	0	0	No	No	Yes	No	No	Yes	Yes	No
2147	Taldih Als.Nabudih Maisadabar	0	0	1	1	0	0	0	No	Yes	Yes	No	No	No	Yes	No
2148	Fuljhor	0	0	0	0	0	0	0	No	Yes	Yes	No	No	Yes	Yes	No
2149	Laka	0	0	0	0	0	0	0	No	Yes	Yes	No	No	No	Yes	No
2150	Bhalukdih	0	0	0	0	0	0	0	No	Yes	Yes	No	No	No	Yes	No
2151	Hatnadi	0	0	0	0	3	0	0	No	Yes	Yes	No	No	No	Yes	No
2152	Sasangdih	0	0	0	0	0	0	0	No	Yes	No	No	No	No	Yes	No
2153	Damrabad	0	0	0	0	1	0	0	No	Yes	No	No	No	No	Yes	No
2154	Jiling	0	0	0	0	3	0	0	No	Yes	No	No	No	No	Yes	No
Block T O T A L :		0	0	18	35	13	10	0	0	161	160	0	0	49	145	2

Availability of toilet & others Yes / No				Communication and transport facilities (If amenities available code -Yes is given except for Village Pin Code ,If not available within the village , the distance range code viz; a for < 5 Kms, b for 5-10 Kms and c for 10+ kms of nearest place where facility is available is given).									
Community toilet including bath.	Community toilet excluding bath.	Rural sanitary mart or sanitary hardware outlet available near the village.	Community bio- gas or recycle of waste for productive use.	Post office(PO)	Sub post office (SPO)	Post & Telegraph office (P&TO)	Village Pin Code	Telephones (Land lines)	Public call office (PCO)	Mobile phone coverage	Name of Village	Serial Number	
47	48	49	50	51	52	53	54	55	56	57	2	1	
No	No	No	No	c	a	c	723127	a	b	Yes	Hullung	2114	
No	No	No	No	c	a	a	723127	a	b	Yes	Sargo	2115	
No	No	No	No	c	b	c	723127	b	b	Yes	Bhurrudih	2116	
No	No	No	No	c	b	c	723127	b	b	Yes	Bagalbandh	2117	
No	No	No	No	Yes	c	c		c	b	Yes	Dumurdi	2118	
No	No	No	No	a	c	c	723127	c	b	Yes	Chhota Mukru	2119	
No	No	No	No	b	c	c	723148	c	b	Yes	Hesiadih	2120	
No	No	No	No	a	b	b	723127	b	b	Yes	Bardaha	2121	
No	No	No	No	Yes	b	b	723127	b	b	Yes	Hijla	2122	
No	No	No	No	c	c	c	723127	c	b	Yes	Latpada	2123	
No	No	No	No	c	b	c	723127	b	b	Yes	Agajhor	2124	
No	No	No	No	c	b	c	723128	b	b	Yes	Tetto	2125	
No	No	No	No			c	723128	b	b	Yes	Simuduri	2126	
No	No	No	No	a	c	c	723128	c	b	Yes	Tasarbanki	2127	
No	No	No	No	c	c	c	723128	c	b	Yes	Fatepur	2128	
No	No	No	No	a	c	c	723152	a	c	Yes	Ajodhya	2129	
No	No	No	No	c	c	c	723127	a	b	Yes	Singugara	2130	
No	No	No	No	c	Yes	c	723127	c	b	Yes	Sindri	2131	
No	No	No	No	c	a	c	723127	c	b	Yes	Haritanr	2132	
No	No	No	No	a	c	c	723152	c	b	Yes	Khayerbani	2133	
No	No	No	No	a	c	c	723127	c	b	c	Kudlung	2134	
No	No	No	No	a	c	c	723127	c	b	c	Biskudra	2135	
No	No	No	No	b	a	b	723127	b	b	Yes	Keshubera	2136	
No	No	No	No	c	b	c	723127	b	b	Yes	Kutra	2137	
No	No	No	No	c	b	b	723127	b	b	Yes	Gohamikocha	2138	
No	No	No	No	b	a	b	723152	b	b	Yes	Gourdih	2139	
No	No	No	No	c	b	b	723127	b	b	Yes	Gidighati	2140	
No	No	No	No	c	a	c	723127	b	b	Yes	Dhargaon	2141	
											Shibadi	2142	
No	No	No	No	c	a	c	723127	c	b	Yes	Mukundapur	2143	
No	No	No	No		Yes	c	723127	c	b	Yes	Sarberia	2144	
No	No	No	No	c	a	c	723127	c	b	Yes	Jharnakocha	2145	
No	No	No	No	c	a	c		c	b	Yes	Babuijor	2146	
No	No	No	No	c	a	c	723127	c	b	Yes	Taldih Als.Nabudih Maisadabar	2147	
No	No	No	No	c	Yes	c	723127	c	b	Yes	Fuljhor	2148	
No	No	No	No	c	a	c	723127	c	b	Yes	Laka	2149	
No	No	No	No	c	a	c	723127	c	b	Yes	Bhalukdih	2150	
No	No	No	No	c	b	c	723127	c	b	c	Hatnadih	2151	
No	No	No	No	c	b	c	723127	c	b	b	Sasangdih	2152	
No	No	No	No	c	c	c	723127	c	b	Yes	Damrabad	2153	
No	No	Yes	No	c	c	c	723127	c	b	Yes	Jiling	2154	
1	0	7	0	8	10	1	188	10	7	173	: Block TOTAL		

Communication and transport facilities (If amenities available code -Yes is given except for Village Pin Code ,If not available within the village , the distance range code viz; a for < 5 Kms, b for 5-10 Kms and c for 10+ kms of nearest place where facility is available is given).													Village connected to highway (If amenities available code viz; a for < 5 Kms, b for 5-10 Kms and c for 10+ kms of nearest place where facility is available is given).				
Serial Number	Name of Village	Internet cafes/ Common service centre (CSC)	Private courier facility	Bus service (Public & Private)	Railway stations	Auto/Modified Autos	Taxis and Vans	Tractors	Cycle-pulled rickshaws(Manual & Machine driven)	Carts driven by animals	Sea /River ferry service	Connected to national highway(NH)	Connected to state highway(SH)	Connected to major district road (MDR)	Connected to others district road	Pucca roads	
1	2	58	59	60	61	62	63	64	65	66	67	68	69	70	71	72	
2114	Hullung	a	a	a	c	a	a	a	a	c	c	c	Yes	a	a	Yes	
2115	Sargo	a	a	Yes	c	a	a	a	a	c	c	c	Yes	a	a	Yes	
2116	Bhurru dih	b	b	a	c	c	b	a	b	c	c	c	c		Yes	a	
2117	Bagalbandh	b	b	a	c	b	a	b	b	c	c	c	c	a	a	a	
2118	Dumur dih	c	c	b	c	c	b	c	Yes	Yes	c	c	c	b	a	Yes	
2119	Chhota Mukru	c	c	b	c	c	c	b	b	Yes	c	c	c	b	a	a	
2120	Hesiadih	c	c	b	c	c	c	a	b	Yes	c	c	c	b	a	a	
2121	Bardaha	b	b	a	c	b	b	Yes	b	Yes	c	c	c	b	a	a	
2122	Hijla	b	b	Yes	c	b	a	Yes	b	Yes	c	c	Yes	b	Yes	Yes	
2123	Latpada	c	c	a	c	c	a	c	c	c	c	c	c	c	c	a	
2124	Agajhor	b	b	a	c	c	b	c	b	c	c	c	Yes	c	Yes	Yes	
2125	Tetto	c	c	a	c	c	b	c	c	c	c	c	c	c	Yes	Yes	
2126	Simuduri	c	b	a	c	c	a	a	Yes	c	c					a	
2127	Tasarbanki	c	a	a	c	c	a	a	c	Yes	c	c	c	a	a	a	
2128	Fatepur	c	c	Yes	c	a	a	a	Yes	Yes	c	c	c		Yes	Yes	
2129	Ajodhya	c	c	a	c	Yes	Yes	a	Yes	Yes	c	c	a	a	a	a	
2130	Singugara	c	c	a	c	Yes	Yes	a	Yes	Yes	c	c	a	a	a	a	
2131	Sindri	c	c	Yes	c	Yes	Yes	Yes	c	Yes	c	c	Yes	c	c	Yes	
2132	Haritanr	c	c	a	c	c	Yes	Yes	Yes	Yes	c	c	c	c	c	a	
2133	Khayerbani	c	c	Yes	c	c	a	a	Yes	Yes	a	c	c	c	c	a	
2134	Kudlung	Yes	c	a	c	c	a	a	a	Yes	a	c	c	c	a	a	
2135	Biskudra	Yes	c	Yes	c	c	Yes	a	a	Yes	a	c	Yes	c	Yes	Yes	
2136	Keshubera	b	b	Yes	c	b	c	b	Yes	Yes	c	c	c	b	b	a	
2137	Kutra	c	c	a	c	c	c	Yes	c	c	c	c		c	b	b	
2138	Gohamikocha	b	b	a	c	b	b	Yes	b	c	a	c	c	b	b	b	
2139	Gourdih	c	b	Yes	c	b	a	b	Yes	Yes	c	c	c	b	b	b	
2140	Gidighati	c	b	Yes	c	b	a	b	Yes	c	c	c	c	b	b	b	
2141	Dhargaon	c	c	Yes	c	c	Yes	Yes	Yes	Yes	c	c	c	c	b	b	
2142	Shibadi																
2143	Mukundapur	b	c	a	c	c	c	a	c	Yes	c	c	c	c	b	a	
2144	Sarberia	b	c	Yes	c	c	c	b	b	Yes	c	c	c	c	b	a	
2145	Jharnakocha	b	c	b	c	c	b	Yes	c	Yes	c	c	c	c	b	b	
2146	Babuijor	b	c	b	c	c	b	Yes	c	Yes	c	c	c	c	b	b	
2147	Taldih Als.Nabudih Maisadabar	c	c	Yes	c	c	a	Yes	c	Yes	b	c	c	c	c	a	
2148	Fuljhor	c	c	a	c	b	a	Yes	b	Yes	c	c	c	b	a	a	
2149	Laka	c	c	Yes	c	a	a	Yes	b	Yes	c	c	c	a	Yes	Yes	
2150	Bhalukdih	a	c	a	c	a	a	Yes	a	Yes	c	c	c	a	Yes	a	
2151	Hatnadih	b	c	Yes	c	c	c	Yes	c	Yes	c	c	c	b	Yes	a	
2152	Sasangdih	c	c	a	c	c	b	b	a	Yes	c	c	c	b	Yes	a	
2153	Damrabad	c	c	Yes	c	c	a	c	Yes	Yes	c	c	c		Yes	Yes	
2154	Jiling	c	c	Yes	c	c	c	c	Yes	a	c	c	c	b	a	a	
Block T O T A L :		2	0	65	1	6	27	64	47	124	0	0	15	11	54	53	

ys,village roads, banks & credit societies
 :-Yes is given, If not available within the
 code viz; a for < 5 Kms, b for 5-10 Kms
 place where facility is available is given).

Availability of miscellaneous facilities (If amenities available code -Yes is given, If not
 available within the village , the distance range code viz; a for < 5 Kms, b for 5-10 Kms
 and c for 10+ kms of nearest place where facility is available is given).

73	74	75	76	77	78	79	80	81	82	83	84	85	86	87	Name of Village	Serial Number
Yes			a	c	c	Yes	a	c	a	c	a	Yes	Yes		Hullung	2114
Yes		Yes	a	c	c	Yes	a	c	a	c	a	Yes	Yes		Sargo	2115
Yes		Yes	b	c	c	Yes	b	c	b	c	b	Yes	Yes		Bhurrudih	2116
Yes			b	c	c	Yes	Yes	c	b	b	b	Yes	Yes		Bagalbandh	2117
Yes		Yes	b	c	c	Yes	Yes	c	a	Yes	c	Yes	Yes		Dumurdih	2118
Yes		Yes	b	c	c	Yes	a	c	a	Yes	c	a	Yes		Chhota Mukru	2119
Yes		Yes	b	c	c	Yes	a	c	Yes	Yes	c	Yes	Yes		Hesiadih	2120
Yes		Yes	b	c	b	Yes	a	b	a	Yes	b	Yes	Yes		Bardaha	2121
Yes		Yes	b	c	c	Yes	Yes	c	Yes	Yes	b	Yes	Yes		Hijla	2122
a	Yes	c	Yes	c	c	c	Yes	b	c	Yes	c	b	c	c	Latpada	2123
Yes	Yes	a	a	c	c	c	Yes	Yes	c	b	c	b	Yes	Yes	Agajhor	2124
Yes	Yes	b	Yes	c	c	c	Yes	Yes	c	b	c	c	Yes	Yes	Tetto	2125
a			c	c	c	c	Yes	a	b	b	c	a	c	b	Simuduri	2126
Yes		c	c	c	c	c	Yes	Yes	c	a	c	Yes	Yes	Yes	Tasarbanki	2127
Yes		c	a	c	c	c	Yes	a	c	a	a	Yes	Yes	Yes	Fatepur	2128
Yes			a	c	c	c	Yes	a	c	a	c	Yes	Yes	Yes	Ajodhya	2129
Yes			a	c	c	c	Yes	a	c	a	c	c	Yes	Yes	Singugara	2130
Yes		Yes	Yes	c	c	c	Yes	Yes	Yes	Yes	c	c	Yes	Yes	Sindri	2131
Yes		Yes	a	c	c	c	Yes	a	c	a	c	c	a	Yes	Haritanr	2132
Yes			c	c	c	c	Yes	Yes	c	Yes	Yes	Yes	Yes	Yes	Khayerbani	2133
Yes		c	c	c	c	c	Yes	Yes	c	a	c	c	Yes	Yes	Kudlung	2134
Yes	Yes	Yes	c	c	c	c	Yes	Yes	c	a	a	Yes	Yes	a	Biskudra	2135
Yes	c	c	Yes	b	c	c	Yes	a	b	a	c	b	a	a	Keshubera	2136
Yes			c	c	c	c	Yes	Yes	c	b	c	Yes	Yes	Yes	Kutra	2137
Yes			b	c	c	c	Yes	Yes	b	a	c	Yes	Yes	Yes	Gohamikocha	2138
b	b	c	Yes	b	c	c	Yes	a	b	a	c	Yes	Yes	Yes	Gourdih	2139
Yes	c	c		b	c	b	Yes	a	b	a	c	b	Yes	Yes	Gidighati	2140
b	b	c	Yes	c	c	c	Yes	a	c	a	c	Yes	Yes	Yes	Dhargaon	2141
															Shibadi	2142
b	c		Yes	c	c	c	Yes	a	c	Yes	c	c	Yes	Yes	Mukundapur	2143
b	c		Yes	c	c	c	Yes	Yes	c	Yes	c	c	Yes	Yes	Sarberia	2144
b	c	c	Yes	c	c	c	Yes	b	c	b	c	c	Yes	Yes	Jharnakocha	2145
b	c	c	Yes	c	c	c	Yes	b	c	b	c	c	Yes	Yes	Babuijor	2146
a	c	c	Yes	c	c	c	Yes	a	c	a	c	c	Yes	Yes	Taldih Als.Nabudih Maisadabar	2147
Yes		Yes	b	c	c	c	Yes	b	c	a	c	c	Yes	Yes	Fuljhor	2148
Yes			a	c	c	c	Yes	a	c	a	c	c	Yes	Yes	Laka	2149
Yes			Yes	c	c	c	Yes	a	c	a	c	c	Yes	Yes	Bhalukdih	2150
a			b	c	c	b	Yes	c	Yes	Yes	Yes	b	Yes	Yes	Hatnadih	2151
Yes			b	c	c	c	Yes	a	c	b	c	c	Yes	Yes	Sasangdih	2152
Yes			b	c	c	c	Yes	b	c	a	c	c	Yes	b	Damrabad	2153
Yes			b	c	c	c	Yes	Yes	c	Yes	c	c	Yes	Yes	Jiling	2154
136	19	11	104	8	1	10	199	77	2	29	23	50	167	186	: Block T O T A L	

Availability of miscellaneous facilities (If amenities available code -Yes is given, If not available within the village , the distance range code viz; a for < 5 Kms, b for 5-10 Kms and c for 10+ kms of nearest place where facility is available is given).													Availability of electricity (Yes/No)			
Serial Number	Name of Village	ASHA (Accredited Social Health Activist)	Community centre with/without TV	Sports Field,	Sports Club / Recreation Centre	Cinema / Video Hall	Public Library	Public Reading Room	Newspaper Supply	Assembly Polling station	Birth & Death Registration Office	Power Supply for Domestic Use (ED)	Power Supply for Agricultural Use (EAG)	Power Supply for Commercial Use (EC)	Power Supply for All Uses (EA)	
1	2	88	89	90	91	92	93	94	95	96	97	98	99	100	101	
2114	Hullung	a	a	a	a	a	a	a	a	Yes	a	Yes	No	No	No	
2115	Sargo	Yes	a	a	a	a	a	a	a	Yes	a	Yes	No	No	No	
2116	Bhurrudih	Yes	b	b	b	b	b	b	b	a	b	Yes	No	No	No	
2117	Bagalbandh	a	b	b	b	b	b	b	b	a	b	Yes	No	No	No	
2118	Dumurdi	Yes	c	c	c	c	b	b	c	Yes	Yes	Yes	No	Yes	No	
2119	Chhota Mukru	a	c	c	c	c	b	b	c	a	b	Yes	No	No	No	
2120	Hesiadih	Yes	c	c	c	c	b	b	c	a	a	Yes	No	No	No	
2121	Bardaha	Yes	b	b	b	b	b	b	b	Yes	b	Yes	No	No	No	
2122	Hijla	Yes	b	b	b	b	b	b	b	Yes	b	Yes	Yes	Yes	Yes	
2123	Latpada	Yes	c	Yes	Yes	c	c	c	Yes	Yes	c	Yes	No	No	No	
2124	Agajhor	Yes	b	b	b	b	b	b	Yes	Yes	b	Yes	No	No	No	
2125	Tetto	Yes	b	b	b	b	b	b	Yes	Yes	b	Yes	No	No	No	
2126	Simuduri	Yes	b	Yes	Yes	b	b	b	Yes	Yes	b	Yes	No	No	No	
2127	Tasarbanki	Yes	c	c	c	c	c	c	c	Yes	Yes	Yes	No	Yes	No	
2128	Fatepur	Yes	c	c	a	c	a	a	c	a	a	Yes	No	Yes	No	
2129	Ajodhya	Yes	c	a	a	c	a	a	a	a	a	Yes	No	No	No	
2130	Singugara	Yes	c	a	a	c	a	a	a	a	a	Yes	No	No	No	
2131	Sindri	Yes	Yes	Yes	Yes	c	Yes	Yes	Yes	Yes	Yes	Yes	Yes	Yes	Yes	
2132	Haritanr	Yes	a	a	c	a	a	a	Yes	a	Yes	Yes	Yes	Yes	Yes	
2133	Khayerbani	Yes	Yes	a	Yes	Yes	Yes	Yes	Yes	Yes	Yes	Yes	No	No	No	
2134	Kudlung	a	c	a	a	c	a	a	a	Yes	a	Yes	No	No	No	
2135	Biskudra	Yes	Yes	a	c	c	a	a	Yes	Yes	a	Yes	No	No	No	
2136	Keshubera	Yes	b	b	b	b	b	c	b	c	b	Yes	Yes	Yes	Yes	
2137	Kutra	Yes	Yes	a	Yes	b	a	Yes	c	Yes	c	Yes	No	No	No	
2138	Gohamikocha	Yes	Yes	a	Yes	b	a	Yes	b	Yes	b	Yes	No	No	No	
2139	Gourdih	Yes	c	b	c	b	b	c	b	Yes	b	Yes	Yes	Yes	Yes	
2140	Gidighati	a	c	b	b	b	b	a	b	a	b	Yes	Yes	Yes	Yes	
2141	Dhargaon	Yes	c	c	c	c	c	c	c	Yes	b	Yes	Yes	Yes	Yes	
2142	Shibadi															
2143	Mukundapur	Yes	Yes	b	c	c	c	c	c	Yes	b	Yes	No	No	No	
2144	Sarberia	a	c	b	c	c	c	c	c	Yes	b	Yes	No	Yes	No	
2145	Jharnakocha	b	c	c	b	c	c	c	b	a	b	Yes	No	No	No	
2146	Babuijor	b	c	c	b	c	c	c	b	a	b	Yes	No	No	No	
2147	Taldih Als.Nabudih Maisadabar	a	c	c	c	c	b	c	c	Yes	b	Yes	No	No	No	
2148	Fuljhor	Yes	Yes	Yes	b	c	b	b	b	Yes	b	Yes	No	No	No	
2149	Laka	Yes	Yes	a	a	c	a	a	a	Yes	a	Yes	No	No	No	
2150	Bhalukdih	Yes	Yes	a	a	c	a	a	a	a	a	Yes	No	No	No	
2151	Hatnadih	c	c	c	c	b	b	c	Yes	Yes	b	Yes	No	No	No	
2152	Sasangdih	Yes	c	b	b	c	b	b	b	a	b	Yes	No	No	No	
2153	Damrabad	b	b	b	b	c	b	b	b	Yes	b	Yes	No	No	No	
2154	Jiling	Yes	c	c	c	c	b	b	c	Yes	b	Yes	No	No	No	
Block T O T A L :		147	32	50	43	11	16	26	54	120	27	202	17	36	16	

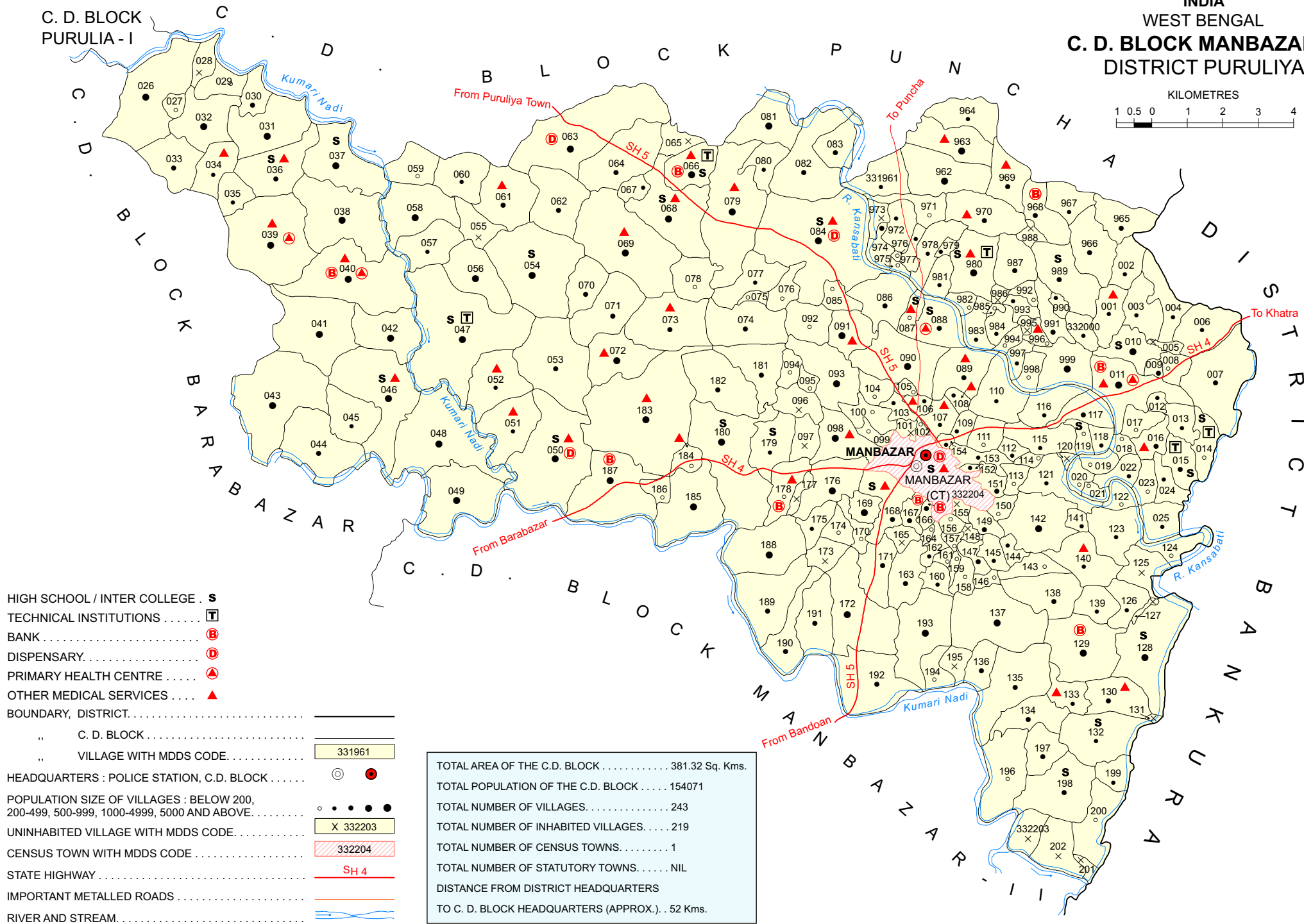
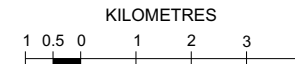
Nearest Town		Land Use							
		Area under different types of land use (in hectares rounded up to one decimal place)							
Name	Distance range code i.e. a for < 5 Kms, b for 5-10 Kms and c for 10+ kms .	Forests	Area under Non-agricultural Uses	Barren and Un-cultivable land	Permanent Pastures and Other Grazing Lands	Land Under Miscellaneous Tree Crops etc.	Culturable Waste Land	Name of Village	Serial Number
102	103	104	105	106	107	108	109	2	1
PURULIA	c	4	4.2	0	0	0	8.1	Hullung	2114
PURULIA	c	0	14	0	0	0	227.8	Sargo	2115
		0	8.6	0	0	0	17.7	Bhurrudih	2116
PURULIA	c	0	20.2	0	0	0	8.4	Bagalbandh	2117
PURULIA	c	74.5	19.6	0	0	0	8.1	Dumurdih	2118
PURULIYA	c	25.2	25.2	0	0	0	41.6	Chhota Mukru	2119
PURULIYA	c	5	32.9	0	0	0	37.7	Hesiadih	2120
PURULIYA	c	32	24	0	0	0	44.2	Bardaha	2121
PURULIYA	c	15.2	33.6	0	0	0	20	Hijla	2122
PURULIYA	c	75.1	48.6	0	0	0	34.3	Latpada	2123
PURULIYA	c	28.4	43.9	0	0	0	8.5	Agajhor	2124
PURULIYA	c	16	48.9	0	0	0	11.5	Tetto	2125
PURULIYA	c	16	40.6	0	0	0	117.4	Simuduri	2126
PURULIYA	c	14	109.3	0	0	0	28.4	Tasarbanki	2127
PURULIYA	c	26.8	27	0	0	0	12.1	Fatepur	2128
PURULIYA	c	50.4	77	0	0	0	7.6	Ajodhya	2129
PURULIYA	c	0.8	12.1	0	0	0	15.2	Singugara	2130
PURULIYA	c	60	83	0	0	0	46	Sindri	2131
PURULIYA	c	20	19	0	0	0	5	Haritanr	2132
		0	42.3	0	0	0	78.9	Khayerbani	2133
PURULIYA	c	60.8	35.8	0	0	0	43.6	Kudlung	2134
PURULIYA	c	60	42.4	0	0	0	36.2	Biskudra	2135
PURULIYA	c	5	1.7	0	0	0	0.1	Keshubera	2136
PURULIYA	c	12.4	38.9	0	0	0	41.6	Kutra	2137
PURULIYA	c	0	2	0	0	0	0	Gohamikocha	2138
PURULIYA	c	0.5	3.3	0	0	0	3	Gourdih	2139
PURULIYA	c	5.7	9.1	0	0	0	2	Gidighati	2140
PURULIYA	c	17.6	12.8	0	0	0	5	Dhargaon	2141
		8.9	24.3	0	0	0	13	Shibadi	2142
PURULIYA	c	0	6.4	0	0	0	2.6	Mkundapur	2143
PURULIYA	c	12	52.5	0	0	0	28.9	Sarberia	2144
PURULIYA	c	0	0.7	0	0	0	5.3	Jharnakocha	2145
PURULIYA	c	56	12	0	0	0	20	Babuijor	2146
PURULIYA	c	23.2	95.4	0	0	0	78.5	Taldih Als.Nabudih Maisadabar	2147
PURULIYA	c	53.6	107.2	0	0	0	28	Fuljhor	2148
PURULIYA	c	42	100.4	0	0	0	40.6	Laka	2149
PURULIYA	c	16	21.5	0	0	0	12	Bhalukdih	2150
PURULIYA	c	6	21	0	0	0	11.6	Hatnadih	2151
PURULIYA	c	11.2	85	0	0	0	23.5	Sasangdih	2152
PURULIYA	c	9.6	7.6	0	0	0	4	Damrabad	2153
PURULIYA	c	140	30	0	0	0	40	Jiling	2154
0	0	2843.2	6798.4	0	0	0	6136.3	: Block T O T A L	

Land Use												
Area under different types of land use (in hectares rounded up to one decimal place)							Area irrigated by source (in hectare).					
Serial Number	Name of Village	Fallow lands other than current fallows	Current Fallows	Net Area Sown	Total Irrigated Land Area	Total Un-irrigated Land Area	Canals (C)	Wells/Tube-wells(W/TW)	Tanks/Lakes(T/L)	Water Falls(WF)	Others(O)	
1	2	110	111	112	113	114	115	116	117	118	119	
2114	Hullung	0	0	113.3	28.3	85	0	0	5.3	0	23	
2115	Sargo	0	0	100	100	0	0	0	17.4	0	82.6	
2116	Bhurrudih	0	0	25.6	0	25.6	0	0	0	0	0	
2117	Bagalbandh	0	0	281.2	21.2	260	9	0	12.2	0	0	
2118	Dumurdih	0	0	211.3	87	124.3	0	0	35	0	52	
2119	Chhota Mukru	0	0	80.9	2	78.9	0	0	2	0	0	
2120	Hesiadih	0	0	66.7	4.5	62.2	0	0.5	4	0	0	
2121	Bardaha	0	0	215.6	7.6	208	0	0.4	7.2	0	0	
2122	Hijla	0	0	176.4	8	168.4	0	0.4	7.6	0	0	
2123	Latpada	0	0	368.9	20.8	348.1	0	0	14.8	5.7	0.3	
2124	Agajhor	0	0	201.5	4.8	196.7	0	0	4.4	0	0.4	
2125	Tetto	0	0	332.7	110.5	222.2	0	0	0	0	110.5	
2126	Simuduri	0	0	132.1	11.6	120.5	0	0	10	0	1.6	
2127	Tasarbanki	0	0	83.6	7.7	75.9	0	0	5.2	0	2.5	
2128	Fatepur	0	0	155.6	5.2	150.4	0	0.4	4.8	0	0	
2129	Ajodhya	0	0	102	8.4	93.6	0	0.4	8	0	0	
2130	Singugara	0	0	56.1	4.1	52	0	0.3	3.8	0	0	
2131	Sindri	0	0	309.4	14	295.4	0	0.8	13.2	0	0	
2132	Haritanr	0	0	129.8	6	123.8	0.4	5.6	0	0	0	
2133	Khayerbani	0	0	121.4	0	121.4	0	0	0	0	0	
2134	Kudlung	0	0	328.8	8	320.8	0	0.4	7.6	0	0	
2135	Biskudra	0	0	134.4	6.4	128	0	0.2	6.2	0	0	
2136	Keshubera	0	0	60.1	1	59.1	0	0	0	0	1	
2137	Kutra	0	0	165.8	2.9	162.9	0	0	2.7	0	0.2	
2138	Gohamikocha	0	0	169.6	11.9	157.7	0	0	0	0	11.9	
2139	Gourdih	0	0	80.6	1.8	78.8	0	0	1.8	0	0	
2140	Gidighati	0	0	177.7	9.6	168.1	0	0	9.1	0	0.5	
2141	Dhargaon	0	0	280	8.6	271.4	0	0	0	0	8.6	
2142	Shibadi	0	0	63.6	26.8	36.8	0	0	26.8	0	0	
2143	Mukundapur	0	0	34.8	7.6	27.2	0	0	7.6	0	0	
2144	Sarberia	0	0	275.5	7.9	267.6	0	0	7.9	0	0	
2145	Jharnakocha	0	0	43.9	10.4	33.5	0	0.4	8	0	2	
2146	Babuijor	0	0	81.9	6	75.9	0	0	6	0	0	
2147	Taldih Als.Nabudih Maisadabar	0	0	352	7.3	344.6	0	0	7.3	0	0	
2148	Fuljhor	0	0	88	8	80	0	0	8	0	0	
2149	Laka	0	0	175.1	2.4	172.7	0	0	2.4	0	0	
2150	Bhalukdih	0	0	48.8	4.8	44	0	0	2.4	0	2.4	
2151	Hatnadih	0	0	50.8	4.4	46.4	0	0.4	4	0	0	
2152	Sasangdih	0	0	98	8	90	0	0	0	8	0	
2153	Damrabad	0	0	49.2	7.2	42	0	0	3.6	0	3.6	
2154	Jiling	0	0	754.4	10.4	744	0	0.8	9.6	0	0	
Block T O T A L :		0	0	25693	4425.1	21267	934.6	99.3	2651.8	75.7		

Name of three most important commodities manufactured			Name of Village	Serial Number
First	Second	Third		
120	121	122	2	1
			Hullung	2114
			Sargo	2115
			Bhurrudih	2116
			Bagalbandh	2117
			Dumurdi	2118
			Chhota Mukru	2119
			Hesiadih	2120
			Bardaha	2121
			Hijla	2122
			Latpada	2123
			Agajhor	2124
			Tetto	2125
			Simuduri	2126
			Tasarbanki	2127
			Fatepur	2128
			Ajodhya	2129
			Singugara	2130
			Sindri	2131
			Haritanr	2132
			Khayerbani	2133
			Kudlung	2134
			Biskudra	2135
			Keshubera	2136
			Kutra	2137
			Gohamikocha	2138
			Gourdih	2139
			Gidighati	2140
			Dhargaon	2141
			Shibadi	2142
			Mukundapur	2143
			Sarberia	2144
			Jharnakocha	2145
			Babuijor	2146
			Taldih Als.Nabudih Maisadabar	2147
			Fuljhor	2148
			Laka	2149
			Bhalukdih	2150
			Hatnadih	2151
			Sasangdih	2152
			Damrabad	2153
			Jiling	2154
			: Block T O T A L	

C. D. BLOCK
PURULIA - I

INDIA
WEST BENGAL
C. D. BLOCK MANBAZAR - I
DISTRICT PURULIYA



- HIGH SCHOOL / INTER COLLEGE **S**
- TECHNICAL INSTITUTIONS **T**
- BANK **B**
- DISPENSARY **D**
- PRIMARY HEALTH CENTRE **A**
- OTHER MEDICAL SERVICES **▲**
- BOUNDARY, DISTRICT ————
- " C. D. BLOCK ————
- " VILLAGE WITH MDDS CODE 331961
- HEADQUARTERS : POLICE STATION, C.D. BLOCK ●
- POPULATION SIZE OF VILLAGES : BELOW 200,
200-499, 500-999, 1000-4999, 5000 AND ABOVE ○ ● ● ● ●
- UNINHABITED VILLAGE WITH MDDS CODE X 332203
- CENSUS TOWN WITH MDDS CODE 332204
- STATE HIGHWAY **SH 4**
- IMPORTANT METALLED ROADS ————
- RIVER AND STREAM

TOTAL AREA OF THE C.D. BLOCK 381.32 Sq. Kms.
 TOTAL POPULATION OF THE C.D. BLOCK 154071
 TOTAL NUMBER OF VILLAGES 243
 TOTAL NUMBER OF INHABITED VILLAGES 219
 TOTAL NUMBER OF CENSUS TOWNS 1
 TOTAL NUMBER OF STATUTORY TOWNS NIL
 DISTANCE FROM DISTRICT HEADQUARTERS
 TO C. D. BLOCK HEADQUARTERS (APPROX.) . . 52 Kms.

Alphabetical List of Villages

Name of the CD Block : Manbazar-I

CD Block Code (2011) : 0242

Sl. No.	Name of the Village	PLCN 2001	MDDS PLCN 2011
1	2	3	4
1	Akshyapur	02578600	332088
2	Aludungri	02567100	331973
3	Amakocha	02577600	332078
4	Amlatora	02568000	331982
5	Anandapur	02584500	332147
6	Asanbani	02566000	331962
7	Bagaldhara	02570500	332007
8	Bagdega	02575400	332056
9	Baghkhuar	02572600	332028
10	Baghkundi	02583100	332133
11	Bagsarka	02572100	332023
12	Baliguma	02573400	332036
13	Baludihi	02587500	332176
14	Bamandiha	02582000	332122
15	Bamni	02574800	332050
16	Bandar Beriya	02586300	332164
17	Bangan	02567000	331972
18	Bankata	02581000	332112
19	Bankata	02586200	332163
20	Bankata Keshyardi	02580600	332108
21	Bankati	02571300	332015
22	Banmohara	02584000	332142
23	Banshketia	02589500	332196
24	Bar Nuniyani	02582400	332126
25	Bara Jagannathpur	02585700	332158
26	Baragajari	02581700	332119
27	Baraghutu	02566500	331967
28	Bari	02575200	332054
29	Barkuri	02586600	332167
30	Barmesya	02566100	331963
31	Barsagen Alias Patamgora	02570100	332003
32	Bartor	02586500	332166
33	Basudebpur	02572500	332027
34	Basudi	02581400	332116
35	Bauridiha	02571700	332019
36	Behanchabari	02578400	332086
37	Benagoria	02566300	331965
38	Benka	02578000	332082
39	Bhagara	02570600	332008
40	Bhalubasa	02588200	332183

Alphabetical List of Villages

Name of the CD Block : Manbazar-I

CD Block Code (2011) : 0242

Sl. No.	Name of the Village	PLCN 2001	MDDS PLCN 2011
1	2	3	4
41	Bhaluk Khundi	02568400	331986
42	Bhasardanga	02568300	331985
43	Bhelagora	02566900	331971
44	Bhengardi Alias Jadabnagar	02589300	332194
45	Bhramarpur	02584300	332145
46	Bhunasol	02583600	332138
47	Birjidi	02573500	332037
48	Birsingdi	02580400	332106
49	Bisri	02587100	332172
50	Brahmanpara	02569400	331996
51	Budhpur	02567600	331978
52	Budhpur	02590200	332203
53	Bukthela	02577300	332075
54	Burisahar	02580900	332111
55	Chak Mahuldanga	02579900	332101
56	Chak Manushtupa	02584400	332146
57	Chakya Alias Bhabanipur	02574900	332051
58	Challa	02580100	332103
59	Chandra	02570800	332010
60	Chapati	02576900	332071
61	Charki	02585200	332154
62	Chelema	02579300	332095
63	Chepua	02587900	332180
64	Chhota Jagannathpur Alias Paruldanga	02585800	332159
65	Chhota Nuniyani	02582300	332125
66	Chhotsagen	02570200	332004
67	Chirubhita	02579200	332094
68	Chirudi	02589000	332191
69	Dabar	02572000	332022
70	Daha	02588600	332187
71	Daka Kendu	02573900	332041
72	Damda	02573000	332032
73	Damda	02585500	332156
74	Darasol	02582200	332124
75	Datardi	02570000	332002
76	Dayaldi	02576500	332067
77	Deshyardi	02583200	332134
78	Dhabani	02571100	332013
79	Dhadika	02568700	331989
80	Dhadkidi	02583900	332141

Alphabetical List of Villages

Name of the CD Block : Manbazar-I

CD Block Code (2011) : 0242

Sl. No.	Name of the Village	PLCN 2001	MDDS PLCN 2011
1	2	3	4
81	Dhagara	02589800	332199
82	Dhanara	02582600	332128
83	Dhanaradi	02568800	331990
84	Dheka	02571600	332018
85	Dhuliapara	02566600	331968
86	Doladanga	02589900	332200
87	Doldenrya	02589100	332192
88	Dubrajpur	02579800	332100
89	Dulaldi	02588300	332184
90	Dulalpur	02571000	332012
91	Dumaria	02568900	331991
92	Durku	02572700	332029
93	Fakiradi	02579500	332097
94	Fatepur	02580200	332104
95	Gaidumur	02583400	332136
96	Ganeshgara	02586900	332170
97	Ghastoria	02576000	332062
98	Goalapara	02568200	331984
99	Gobarda	02571800	332020
100	Gobindanagar	02587400	332175
101	Gobindapur	02566700	331969
102	Gobindapur	02579700	332099
103	Gobindapur	02586400	332165
104	Gobindapur	02585900	332160
105	Gokulnagar	02570400	332006
106	Golkidi	02587000	332171
107	Gonsaidi	02580300	332105
108	Gopalnagar	02576400	332066
109	Gopalpur	02587700	332178
110	Gosanipur	02584800	332150
111	Hallapur	02582900	332131
112	Harekrishnapur	02587600	332177
113	Harekrishtapur	02580800	332110
114	Hariharpur	02583800	332140
115	Hatilada Gurtupa	02583500	332137
116	Hetgora	02576300	332065
117	Hirapur Alias Baghkhundi	02569600	331998
118	Hullung	02575100	332053
119	Hutudi	02575700	332059
120	Ichadi	02588900	332190

Alphabetical List of Villages

Name of the CD Block : Manbazar-I

CD Block Code (2011) : 0242

Sl. No.	Name of the Village	PLCN 2001	MDDS PLCN 2011
1	2	3	4
121	Jabla	02576100	332063
122	Jalahari	02567700	331979
123	Jamda	02589700	332198
124	Jamgoria	02576600	332068
125	Jangidiri	02573700	332039
126	Janra	02574700	332049
127	Jaysingpur	02571500	332017
128	Jharbagda	02579600	332098
129	Jitujori	02578200	332084
130	Jorberya	02581600	332118
131	Kadlagora	02577200	332074
132	Kadma	02574600	332048
133	Kahalpara	02585000	332152
134	Kalabai Alias Bamandiha	02573100	332033
135	Kalabani	02581500	332117
136	Kalupara	02569200	331994
137	Kamalpur	02585100	332153
138	Kamta	02572400	332026
139	Kantagara	02590100	332202
140	Kaparra	02574200	332044
141	Kelyardi	02582800	332130
142	Kenbedya	02584900	332151
143	Keshargaria	02575600	332058
144	Kesya	02573200	332034
145	Khairmara	02567300	331975
146	Kharikagora	02568600	331988
147	Khatanga	02581800	332120
148	Khatchiri	02576200	332064
149	Khayerbani	02572200	332024
150	Khududi	02575300	332055
151	Khusialdi	02587300	332174
152	Koldiha	02571900	332021
153	Krishnanagar Alias Swarupdi	02576800	332070
154	Kuda	02573800	332040
155	Kulchatra	02569300	331995
156	Kumardi	02588000	332181
157	Kunardi	02575900	332061
158	Kundru	02577500	332077
159	Kurkuta	02566200	331964
160	Kurmasol	02574000	332042

Alphabetical List of Villages

Name of the CD Block : Manbazar-I

CD Block Code (2011) : 0242

Sl. No.	Name of the Village	PLCN 2001	MDDS PLCN 2011
1	2	3	4
161	Larra	02574300	332045
162	Lauduha	02568500	331987
163	Lekrakhandra	02578300	332085
164	Loto	02566400	331966
165	Madhupur	02586800	332169
166	Mahara	02574400	332046
167	Maheshpur	02567900	331981
168	Mahilidi	02573300	332035
169	Mahulbane	02581300	332115
170	Maishamura	02572300	332025
171	Majjihira	02574500	332047
172	Makarkendi	02577000	332072
173	Manbadyardi	02583700	332139
174	Mangobindapur	02575500	332057
175	Manpur	02589200	332193
176	Maruagora	02575800	332060
177	Matyala	02576700	332069
178	Maujadi	02578100	332083
179	Menidi	02567500	331977
180	Mohandi	02572800	332030
181	Mohandi	02589400	332195
182	Mukundapur	02569800	332000
183	Nadiha	02577900	332081
184	Nagdagora	02589600	332197
185	Nathurdi Alias Syamsundarpur	02575000	332052
186	Niasa	02584100	332143
187	Niasa Buchartanr	02584200	332144
188	Nimdiha	02569900	332001
189	Nipenya	02588100	332182
190	Nischintapur	02584600	332148
191	Nutan Indkuri	02580000	332102
192	Pahar Alias Rasikdi	02579400	332096
193	Palasbani	02578700	332089
194	Palmi	02569700	331999
195	Panisagora	02571200	332014
196	Panrkidi	02577800	332080
197	Parashya	02583000	332132
198	Patharkata	02565900	331961
199	Patharkhunya	02581200	332114
200	Patharmohra	02586700	332168

Alphabetical List of Villages

Name of the CD Block : Manbazar-I

CD Block Code (2011) : 0242

Sl. No.	Name of the Village	PLCN 2001	MDDS PLCN 2011
1	2	3	4
201	Pathorkata	02578800	332090
202	Payrachali	02570900	332011
203	Pedda	02584700	332149
204	Pialisol	02588700	332188
205	Pirargarya	02582700	332129
206	Pirargaryar Chak Alias Bhimarahar	02582500	332127
207	Poradi	02566800	331970
208	Pratappur	02578500	332087
209	Punrra	02574100	332043
210	Puran Dulaldi	02588500	332186
211	Puratan Indkuri	02580500	332107
212	Puruldiha	02568100	331983
213	Radhamadhabpur	02587800	332179
214	Radhanagar	02586000	332161
215	Rajgram	02579100	332093
216	Ramnagar	02567800	331980
217	Rangananr	02588400	332185
218	Rasikdi	02569500	331997
219	Ratuardi Alias Bankata	02569000	331992
220	Sagenbedia	02570300	332005
221	Sanoda	02580700	332109
222	Satrudi	02587200	332173
223	Shalpara	02586100	332162
224	Shikari Jungle	02590000	332201
225	Shushna Parashigora	02582100	332123
226	Shyamnagar	02570700	332009
227	Sijadi	02577100	332073
228	Sikradi	02567400	331976
229	Simchaka	02571400	332016
230	Simlabandh	02585600	332157
231	Sindurpur	02577700	332079
232	Sitalpur	02585400	332155
233	Sitaramgora	02577400	332076
234	Sonardang	02581100	332113
235	Sukapata	02583300	332135
236	Syampur	02578900	332091
237	Talandara	02569100	331993
238	Tetla	02588800	332189
239	Tetuliagara	02579000	332092
240	Tukya	02572900	332031

Alphabetical List of Villages

Name of the CD Block : Manbazar-I

CD Block Code (2011) : 0242

Sl. No.	Name of the Village	PLCN 2001	MDDS PLCN 2011
1	2	3	4
241	Turang	02573600	332038
242	Tushyama	02567200	331974
243	Udaypur	02581900	332121

Census of India 2011
Amenities and Land use

Serial Number	Name of Village	Location code no.	Total area of the village (in hectares rounded up to one decimal place)	Total population (2011 census)	Number of households (2011 census)	Number of educational amenities available in village, the distance range code viz; a for 0-5 kms, b for 5-10 kms, c for 10+ kms of nearest place where facility is available							
						Pre-Primary school (PP)	Primary school (P)	Middle school (M)	Secondary School (S)	Senior Secondary school (SS)	Degree college of arts, science & commerce (ASC)	Engineering college(EC)	Medical college (MC)
1	2	3	4	5	6	7	8	9	10	11	12	13	14

Name of District:-Puruliya

Name of CD Block:-Manbazar - I

2155	Patharkata	331961	149.4	496	94	1	1	b	b	b	b	c	c
2156	Asanbani	331962	264.2	1103	224	2	2	a	a	a	b	c	c
2157	Barmesya	331963	191.4	1169	203	2	1	a	a	b	b	c	c
2158	Kurkuta	331964	158.1	374	80	1	1	a	a	a	b	c	c
2159	Benagoria	331965	157.6	570	93	2	1		a	a	c	c	c
2160	Loto	331966	193.5	899	150	1	1	b	b	b		a	
2161	Baraghutu	331967	108.6	254	55	2	1		a				
2162	Dhuliapara	331968	138.1	568	116	1	1	a	a	b	b	c	c
2163	Gobindapur	331969	148.9	725	149	1	1	1	b	b	b	c	c
2164	Poradi	331970	208.8	704	145	2	2						
2165	Bhelagora	331971	92.5	183	48	b	a	a	a	a	b	c	c
2166	Bangan	331972	97.4	252	63	1	1	a	a	a	b	c	c
2167	Aludungri	331973	43	0	0								
2168	Tushyama	331974	63.9	523	92	1	1	a	a	a	b	c	c
2169	Khairmara	331975	7.6	37	9	b	a	a	a	a	b	c	c
2170	Sikradi	331976	6.8	24	6	b		b	a	a	b	c	c
2171	Menidi	331977	49.3	256	50	1	1	b	a	b	b	c	c
2172	Budhpur	331978	90.2	496	121	1	1	a	a	a	b	c	c
2173	Jalahari	331979	19.2	237	56	b	a		b	b	b	c	c
2174	Ramnagar	331980	207.2	1003	193	2	2	1	1	1	1	c	c
2175	Maheshpur	331981	74	365	87	1	1		a	a	b	c	c
2176	Amlatora	331982	38.1	7	1	1	1	a	a	a	b	c	c
2177	Puruldiha	331983	98	326	67	1	1	a	a	a	b	c	c
2178	Goalapara	331984	51.1	247	52	b	a	a	a	a	c	c	c
2179	Bhasardanga	331985	10.8	74	16	a	a				c	c	c
2180	Bhaluk Khundi	331986	23.3	0	0								
2181	Lauduha	331987	142.6	647	136	2	2	a	a	a			
2182	Kharikagora	331988	32	0	0								
2183	Dhadika	331989	228.1	617	120	1	1	c		1	a	c	c
2184	Dhanaradi	331990	28.3	239	54	a	a	b	a	a	c	c	c
2185	Dumaria	331991	91.3	767	161	1	1			a	c	c	c
2186	Ratuardi Alias Bankata	331992	31.7	94	20	b	a	a	a	a	c	c	c
2187	Talandara	331993	48.9	306	63	1	1	a		a	c		
2188	Kalupara	331994	42.7	197	35	1	1			a	c		
2189	Kulchatra	331995	10.2	0	0								
2190	Brahmanpara	331996	18.3	144	27	1	1		a	a			
2191	Rasikdi	331997	59.5	218	52	1	1		a	a			
2192	Hirapur Alias Baghkhundi	331998	58.4	158	33	a	a		a	a			
2193	Palmi	331999	188.8	1039	246	1	1	a	b	a	c	c	c
2194	Mukundapur	332000	63.6	489	96	1	1		a	a	c	c	c

- Village Directory

(As in 2009)

le. (If not available within the : < 5 Kms, b for 5-10 Kms and c cility is available is given).															Number of Medical Amenities available. (If not available within the village , the distance range code viz; a for < 5 Kms, b for 5-10 Kms and c for 10+ kms of nearest place where facility is available is given).															Name of Village	Serial Number
Management institute (MI)	Polytechnic (Pt)	Vocational training school /ITI	Non-formal training centre (NFTC)	Special school for disabled (SSD)	Others (specify)	Community health centre (CHC)	Primary health centre (PHC)	Primary health sub centre (PHS)	Maternity and child welfare centre (MCW)	T.B. clinic (TBC)	Hospital-allopathic (HA)	Hospital-alternative medicine (HO)	Dispensary (D)	Veterinary hospital (VH)	Mobile health clinic (MHC)	Family welfare centre (FWC)															
15	16	17	18	19	20	21	22	23	24	25	26	27	28	29	30	31	2	1													

Location CodeNo:-340

Location CodeNo:-0242

c	b	c	c	a	a	a	c	a	a	a	a	a	a	a	a	a	Patharkata	2155
c	a	c	b	b	b	b	b	b	b	b	b	b	b	b	b	b	Asanbani	2156
c	c	b	c	a	a	1	c	a	a	a	c	a	c	a	c	a	Barmesya	2157
c	c	c	c	a	a	a	a	c	a	c	a	c	a	a	c	a	Kurkuta	2158
c	b	c	c	c	a	a	c	c	c	c	c	c	c	c	c	c	Benagoria	2159
c	c	b	c	c	c	b	c	c	c	c	c	c	c	c	c	c	Loto	2160
c	c	c	c	c	c	c	c	c	c	c	c	c	c	c	c	c	Baraghutu	2161
c	c	c	c	c	c	b	a	b	c	b	c	b	b	c	a	a	Dhuliapara	2162
c	c	c	c	c	b	b	1	1	c	b	c	b	b	c	a	a	Gobindapur	2163
c	c	c	c	c	c	c	1	1	c	b	c	b	b	c	a	a	Poradi	2164
c	c	c	b	c	c	b	a	a	c	b	c	b	b	c	a	a	Bhelagora	2165
c	c	c	b	c	c	b	a	a	c	b	c	b	b	c	a	a	Bangan	2166
c	c	c	c	c	c	a	b	b	b	b	b	b	b	b	b	b	Aludungri	2167
c	c	c	c	c	a	b	b	b	b	b	b	b	b	b	b	b	Tushyama	2168
c	c	c	c	c	a	b	b	b	b	b	b	b	b	b	b	b	Khairmara	2169
c	c	c	b	c	b	b	b	b	c	b	b	b	b	b	b	b	Sikradi	2170
c	c	c	b	c	b	b	b	b	c	b	b	b	b	b	b	b	Menidi	2171
c	c	c	c	c	b	b	b	b	c	b	b	b	b	b	b	b	Budhpur	2172
c	c	c	c	c	b	a	b	c	b	b	b	b	b	b	b	b	Jalahari	2173
c	c	c	1	c	1	1	a	1	b	b	b	b	b	b	b	b	Ramnagar	2174
c	c	c	c	c	b	a	b	c	b	b	b	b	b	b	b	b	Maheshpur	2175
c	c	c	c	c	b	b	b	b	c	b	b	b	b	b	b	b	Amlatora	2176
c	c	c	c	c	b	b	b	b	b	b	b	b	b	a	b	b	Puruldiha	2177
c	c	c	c	c	b	b	a	b	b	b	b	b	b	c	b	b	Goalapara	2178
c	c	c	c	c	b	b	a	b	b	b	b	b	a	c	b	b	Bhasardanga	2179
c	c	c	c	c	b	b	a	b	b	b	b	b	a	c	b	b	Bhaluk Khundi	2180
c	c	c	c	c	a	a	a	a	c	c	c	c	c	c	c	c	Lauduha	2181
c	c	c	c	c	a	a	a	a	c	c	c	c	c	c	c	c	Kharikagora	2182
c	c	b	c	c	c	b	b	b	c	c	c	c	c	c	c	c	Dhadika	2183
c	c	b	c	c	c	a	a	c	c	c	c	a	c	c	c	c	Dhanaradi	2184
c	c	c	c	c	c	b	c	c	c	c	c	c	c	c	c	a	Dumaria	2185
c	c	a	c	c	c	b	a	c	c	c	a	c	c	c	a	a	Ratuwardi Alias Bankata	2186
c	c	c	c	c	c	c	c	c	c	c	c	c	c	c	c	c	Talandara	2187
c	c	c	c	c	c	c	c	c	c	c	c	c	c	c	c	c	Kalupara	2188
c	c	c	c	c	c	c	c	c	c	c	c	c	c	c	c	c	Kulchatra	2189
c	c	a	c	c	a	1	c	c	c	c	a	a	a	a	a	a	Brahmanpara	2190
c	c	a	c	c	c	b	a	c	c	c	c	a	a	a	a	a	Rasikdi	2191
c	c	a	c	c	c	a	a	c	c	c	c	a	a	a	a	a	Hirapur Alias Baghkhundi	2192
c	c	c	c	c	c	b	b	c	c	c	c	c	c	c	c	c	Palmi	2193
c	c	c	b	c	c	a	a	c	a	c	c	c	c	c	c	c	Mukundapur	2194

Serial Number	Name of Village	Number of Non-Government Medical Amenities available.							Availability of drinking water - Yes / No							
		Charitable non Govt. hospital/Nursing home.	Medical practitioner with MBBS Degree	Medical practitioner with other degree	Medical practitioner with no degree	Traditional practitioner and faith healer .	Medicine Shop	Others	Tap water (Treated/Untreated)	Well water (Covered / Uncovered well)	Hand Pump	Tube wells / Bore well	Spring	River / Canal	Tank / Pond / Lake	Others
1	2	32	33	34	35	36	37	38	39	40	41	42	43	44	45	46

2155	Patharkata	0	0	0	0	0	0	0	No	Yes	Yes	No	No	Yes	No	No
2156	Asanbani	0	0	0	0	0	0	0	No	Yes	Yes	No	No	No	Yes	No
2157	Barmesya	0	0	0	0	0	0	0	No	Yes	Yes	No	No	No	Yes	No
2158	Kurkuta	0	0	0	0	0	0	0	No	Yes	Yes	No	No	No	Yes	No
2159	Benagoria	0	0	0	0	0	0	0	No	Yes	No	No	No	No	Yes	No
2160	Loto	0	0	0	0	0	0	0	No	Yes	No	No	No	No	Yes	No
2161	Baraghutu	0	0	0	0	0	0	0	No	Yes	No	No	No	No	Yes	No
2162	Dhuliapara	0	0	0	1	1	0	0	No	Yes	Yes	No	No	No	No	No
2163	Gobindapur	0	0	2	1	10	0	0	No	Yes	Yes	No	No	No	No	No
2164	Poradi	0	0	0	0	0	0	0	No	Yes	Yes	No	No	No	No	No
2165	Bhelagora	0	0	0	0	3	0	0	No	Yes	Yes	No	No	No	No	No
2166	Bangan	0	0	0	0	1	0	0	No	Yes	Yes	No	No	No	No	No
2167	Aludungri															
2168	Tushyama	0	0	0	0	0	0	0	No	No	No	No	No	Yes	No	No
2169	Khairmara	0	0	0	0	0	0	0	No	No	No	No	No	Yes	No	No
2170	Sikradi	0	0	0	0	0	0	0	No	No	No	No	No	Yes	Yes	No
2171	Menidi	0	0	0	0	0	0	0	No	Yes	Yes	No	No	Yes	Yes	No
2172	Budhpur	0	0	1	0	2	0	0	No	No	Yes	No	No	No	Yes	No
2173	Jalahari	0	0	0	0	0	0	0	No	Yes	Yes	No	No	No	Yes	No
2174	Ramnagar	0	0	0	0	0	0	0	No	Yes	Yes	No	No	Yes	Yes	No
2175	Maheshpur	0	0	0	0	0	0	0	No	Yes	Yes	No	No	No	Yes	No
2176	Amlatora	0	0	0	0	0	0	0	No	Yes	Yes	No	No	No	Yes	No
2177	Puruldiha	0	0	0	0	0	0	0	No	Yes	Yes	No	No	No	Yes	No
2178	Goalapara	0	0	0	0	0	0	0	No	No	No	No	No	No	Yes	No
2179	Bhasardanga	0	0	0	0	0	0	0	No	No	No	No	No	No	Yes	No
2180	Bhaluk Khundi															
2181	Lauduha	0	0	1	1	0	0	0	No	Yes	Yes	No	No	No	No	No
2182	Kharikagora															
2183	Dhadika	0	0	0	0	0	0	0	No	Yes	No	No	No	No	Yes	No
2184	Dhanaradi	0	0	0	0	0	0	0	No	Yes	Yes	No	No	No	No	No
2185	Dumaria	0	0	0	0	0	0	0	No	No	Yes	No	No	No	Yes	No
2186	Ratuardi Alias Bankata	0	0	0	0	0	0	0	No	No	Yes	No	No	No	No	No
2187	Talandara	0	0	0	0	0	0	0	No	Yes	Yes	No	No	No	Yes	No
2188	Kalupara	0	0	0	0	0	0	0	No	No	Yes	No	No	No	Yes	No
2189	Kulchatra															
2190	Brahmanpara	0	0	0	0	0	0	0	No	Yes	Yes	No	No	No	Yes	No
2191	Rasikdi	0	0	0	0	0	0	0	No	Yes	Yes	No	No	No	Yes	No
2192	Hirapur Alias Baghkhundi	0	0	0	0	0	0	0	No	Yes	Yes	No	No	No	Yes	No
2193	Palmi	0	0	0	2	0	0	0	No	Yes	Yes	No	No	No	No	No
2194	Mukundapur	0	0	0	0	0	0	0	No	Yes	No	No	No	No	No	No

Availability of toilet & others Yes / No				Communication and transport facilities (If amenities available code -Yes is given except for Village Pin Code .If not available within the village , the distance range code viz; a for < 5 Kms, b for 5-10 Kms and c for 10+ kms of nearest place where facility is available is given).								
Community toilet including bath.	Community toilet excluding bath.	Rural sanitary mart or sanitary hardware outlet available near the village.	Community bio- gas or recycle of waste for productive use.	Post office(PO)	Sub post office (SPO)	Post & Telegraph office (P&TO)	Village Pin Code	Telephones (Land lines)	Public call office (PCO)	Mobile phone coverage	Name of Village	Serial Number
47	48	49	50	51	52	53	54	55	56	57	2	1

No	No	No	No	a	a	b	723151	a	b	Yes	Patharkata	2155
No	No	No	No	a	a	b	723151	a	b	Yes	Asanbani	2156
No	No	No	No	a	a	c	723151	a	b	Yes	Barnesya	2157
No	No	No	No	a	a	c	723151	a	b	Yes	Kurkuta	2158
No	No	No	No	a	c	c	723131	c	b	Yes	Benagoria	2159
No	No	No	No	b	c	c	723131	c	b	Yes	Loto	2160
No	No	No	No	b	b	c	723151	a	b	Yes	Baraghutu	2161
No	No	No	No	b	b	c	723151	c	c	Yes	Dhuliapara	2162
No	No	No	No	b	b	b		b	Yes	Yes	Gobindapur	2163
No	No	No	No			b	723151	b	c	a	Poradi	2164
No	No	No	No	b	a	b	723151	b	b	Yes	Bhelagora	2165
No	No	No	No	b	a	b	723151	b	c	Yes	Bangan	2166
											Aludungri	2167
No	No	No	No	a	b	b	723151	b	c	b	Tushyama	2168
No	No	No	No	a	b	b	723101	b	b	b	Khairmara	2169
No	No	No	No	a	b	b	723131	b	c	Yes	Sikradi	2170
No	No	No	No	Yes	b	b	723151	Yes	b	b	Menidi	2171
No	No	No	No	a	b	b		b	Yes	Yes	Budhpur	2172
No	No	No	No	a	b	b	723151	b	b	Yes	Jalahari	2173
No	No	No	No	a		b	723151	b	b	Yes	Ramnagar	2174
No	No	No	No	a	b	b	723151	b	b	Yes	Maheshpur	2175
No	No	No	No	b	a	c	723131	b	b	Yes	Amlatora	2176
No	No	No	No	b	a	c	723131	b	b	Yes	Puruldih	2177
No	No	No	No	a	b	b	723128	a	b	Yes	Goalapara	2178
No	No	No	No	a	b	c	723131	b	b	Yes	Bhasardanga	2179
											Bhaluk Khundi	2180
No	No	No	No	b	b	c	723131	c	b	Yes	Lauduha	2181
											Kharikagora	2182
No	No	No	No	c	a	c	723131	c	b	Yes	Dhadika	2183
No	No	No	No	c	a	c	723131	Yes	b	Yes	Dhanaradi	2184
No	No	No	No	a	c	c	723131	c	b	c	Dumaria	2185
No	No	No	No	c	a	c	723128	c	b	Yes	Ratuardi Alias Bankata	2186
No	No	No	No	a	c	c	723131	b	b	b	Talandara	2187
No	No	No	No	a	c	c	723131	b	b	b	Kalupara	2188
											Kulchatra	2189
No	No	No	No	a	c	c	723131	c	b	Yes	Brahmanpara	2190
No	No	No	No	a	c	c	723131	c	b	Yes	Rasikdi	2191
No	No	No	No	a	c	c	723131	c	b	Yes	Hirapur Alias Baghkhundi	2192
No	No	No	No	Yes	c	c	723131	c	b	Yes	Palmi	2193
No	No	No	No	c	a	c	723131	a	b	Yes	Mukundapur	2194

Communication and transport facilities (If amenities available code -Yes is given except for Village Pin Code ,If not available within the village , the distance range code viz; a for < 5 Kms, b for 5-10 Kms and c for 10+ kms of nearest place where facility is available is given).													Village connected to highway (If amenities available code viz; a for < 5 Kms, b for 5-10 Kms and c for 10+ kms of nearest place where facility is available is given).			
Serial Number	Name of Village	Internet cafes/ Common service centre (CSC)	Private courier facility	Bus service (Public & Private)	Railway stations	Auto/Modified Autos	Taxis and Vans	Tractors	Cycle-pulled rickshaws(Manual & Machine driven)	Carts driven by animals	Sea /River ferry service	Connected to national highway(NH)	Connected to state highway(SH)	Connected to major district road (MDR)	Connected to others district road	Pucca roads
1	2	58	59	60	61	62	63	64	65	66	67	68	69	70	71	72

2155	Patharkata	a	b	Yes	c	c	a	Yes	a	Yes	c	c	c	Yes	b	
2156	Asanbani	a	b	a	c	a	a	Yes	a	Yes	c	c	c	a	b	
2157	Barmesya	a	c	a	c	a	a	Yes	Yes	Yes	c	c	c	c	a	a
2158	Kurkuta	a	c	a	c	a	a	Yes	a	Yes	c	c	c	c	a	b
2159	Benagoria	c	c	b	c	c	c	b	c	Yes	b	c	c	a	a	b
2160	Loto	c	c	b	c	b	b	Yes	b	Yes	b	c	c	b	b	b
2161	Baraghutu	c	b	a	c	b	a	b	Yes	Yes	c	c	c	b	a	a
2162	Dhuliapara	b	b	b	c	b	a	b	b	Yes	c	c	c	b	c	b
2163	Gobindapur	b	b	Yes	c	b	b	Yes	b	Yes	c	c	c	b	b	b
2164	Poradi	b	b	a	c	b	a	a	Yes	c	c					a
2165	Bhelagora	b	b	a	c	b	b	a	b	Yes	c	c	c	a	a	a
2166	Bangan	b	b	Yes	c	b	b	a	b	Yes	c	c	c	Yes	Yes	Yes
2167	Aludungri															
2168	Tushyama	c	b	a	c	b	b	b	b	Yes	b	c	a	a	a	a
2169	Khairmara	c	b	a	c	b	b	b	b	Yes	b	c	a	a	a	a
2170	Sikradi	c	b	a	c	b	a	a	Yes	Yes	a	c	c		Yes	a
2171	Menidi	c	b	Yes	c	b	Yes	a	Yes	Yes	a	c	c	Yes	Yes	Yes
2172	Budhpur	b	b	Yes	c	b	b	Yes	Yes	Yes	b	c		Yes	Yes	Yes
2173	Jalahari	b	b	a	c	b	b	b	b	Yes	b	c	c	b	b	Yes
2174	Ramnagar	b	b	a	c	b	b	Yes	b	Yes	c	c		a	a	a
2175	Maheshpur	b	b	a	c	b	a	b	b	Yes	b	c	c	b	Yes	Yes
2176	Amlatora	b	b	a	c	b	a	a	b	Yes	b	c	a	b	b	a
2177	Puruldiha	b	b	a	c	b	b	a	b	Yes	b	c	a	b	b	a
2178	Goalapara	b	b	a	c	b	a	Yes	Yes	Yes	c	c	c		b	a
2179	Bhasardanga	b	b	Yes	c	b	a	Yes	Yes	Yes	c	c	c		b	b
2180	Bhaluk Khundi															
2181	Lauduha	c	c	b	c	c	c	a	c	Yes	b	c	c	a	a	a
2182	Kharikagora															
2183	Dhadika	c	c	a	c	c	c	a	a	Yes	c	c	c	c	a	a
2184	Dhanaradi	c	c	a	c	c	a	Yes	a	Yes	b	c		b	Yes	a
2185	Dumaria	c	c	a	c	c	c	c	c	c	c	c		c	c	a
2186	Ratuardi Alias Bankata	c	c	a	c	b	a	Yes	a	Yes	a	c	c	b	a	a
2187	Talandara	c	c	b	c	c	c	a	Yes	c	c	c		c	c	Yes
2188	Kalupara	c	b	b	c	c	c	b	Yes	c	c	c		c	c	a
2189	Kulchatra															
2190	Brahmanpara	c	c	Yes	c	Yes	a	a	Yes	Yes	a	c	c	c	a	Yes
2191	Rasikdi	c	c	Yes	c	Yes	a	a	Yes	Yes	a	c	c	c	b	Yes
2192	Hirapur Alias Baghkhundi	c	c	Yes	c	Yes	a	a	Yes	Yes	a	c	c	c	b	Yes
2193	Palmi	c	c	b	c	c	b	b	Yes	Yes	b	c	c	c	b	Yes
2194	Mukundapur	c	c	a	c	c	a	Yes	c	Yes	c	c	c	c	a	a

ys,village roads, banks & credit societies
 :-Yes is given, If not available within the
 code viz; a for <5 Kms, b for 5-10 Kms
 place where facility is available is given).

Availability of miscellaneous facilities (If amenities available code -Yes is given, If not
 available within the village , the distance range code viz; a for < 5 Kms, b for 5-10 Kms
 and c for 10+ kms of nearest place where facility is available is given).

73	Kutchcha roads	Water bounded macadam(WBM) roads	Navigable waterway (river/canal)(NW)	Footpaths (FP)	Commercial & Co-operative Banks	ATM	Agricultural Credit Societies	Self-Help Group (SHG)	Public distribution system (PDS) shop	Mandis / Regular market	Weekly Haat	Agricultural marketing society	Integrated Child Development Scheme (Nutritional Centres)	Anganwadi Centre (Nutritional Centres)	Others (Nutritional Centres)	Name of Village	Serial Number
74																	1
75																	
76																	
77																	
78																	
79																	
80																	
81																	
82																	
83																	
84																	
85																	
86																	
87																	

Yes				b	c	c	Yes	Yes	c	Yes	Yes	Yes	Yes	Yes	Yes	Patharkata	2155
Yes				a	c	c	Yes	Yes	c	a	Yes	Yes	Yes	Yes	Yes	Asanbani	2156
a				a	c	c	Yes	Yes	c	a	a	c	Yes	Yes	Yes	Barmesya	2157
Yes				a	c	c	Yes	a	c	a	a	a	Yes	Yes	Yes	Kurkuta	2158
Yes				b	c	c	Yes	Yes	c	Yes	Yes	Yes	Yes	Yes	Yes	Benagoria	2159
Yes				b	c	c	Yes	Yes	c	c	Yes	Yes	Yes	Yes	Yes	Loto	2160
Yes		Yes		c	c	b	Yes	Yes	c	b	Yes	Yes	Yes	Yes	Yes	Baraghutu	2161
Yes			Yes	c	c	c	Yes	a	c	b	b	c	Yes	Yes	Yes	Dhuliapara	2162
Yes	Yes		Yes	b	c	c	Yes	Yes	c	b	b	Yes	Yes	Yes	Yes	Gobindapur	2163
Yes				b	c	c	Yes	Yes	c	Yes	Yes	Yes	Yes	Yes	Yes	Poradi	2164
Yes	a		Yes	b	c	c	Yes	Yes	c	b	b	Yes	Yes	Yes	Yes	Bhelagora	2165
a			Yes	b	c	c	Yes	Yes	c	b	b	a	Yes	Yes	Yes	Bangan	2166
																Aludungri	2167
Yes	Yes			b	b	c	Yes	a	c	a	b	Yes	Yes	Yes	Yes	Tushyama	2168
Yes	Yes			b	b	c	Yes	a	c	a	b	a	a	Yes	Yes	Khairmara	2169
Yes				b	c	c	Yes	Yes	c	a	Yes	b	Yes	Yes	Yes	Sikradi	2170
a				b	c	c	Yes	Yes	c	a	Yes	b	Yes	Yes	Yes	Menidi	2171
Yes				b	c	c	Yes	a	Yes	a	b	Yes	Yes	Yes	Yes	Budhpur	2172
a				b	c	c	Yes	a	c	b	b	b	a	Yes	Yes	Jalahari	2173
Yes				b	c	c	Yes	Yes	c	b	b	b	a	Yes	Yes	Ramnagar	2174
a				b	c	c	Yes	a	c	a	b	b	Yes	Yes	Yes	Maheshpur	2175
Yes	Yes			b	c	c	Yes	a	c	a	c	b	Yes	Yes	Yes	Amlatora	2176
Yes	Yes			b	c	c	Yes	a	c	a	c	b	Yes	Yes	Yes	Puruldiha	2177
a					c	c	Yes	a	c	b	Yes	Yes	a	Yes	Yes	Goalapara	2178
a				b	c	c	Yes	a	c	b	Yes	Yes	Yes	Yes	Yes	Bhasardanga	2179
																Bhaluk Khundi	2180
Yes				c	c	c	Yes	b	c	a	Yes	Yes	Yes	Yes	Yes	Lauduha	2181
																Kharikagora	2182
Yes	c	a	a	c	c	c	Yes	a	c	b	c	c	Yes	Yes	Yes	Dhadika	2183
a	Yes		Yes	c	c	c	Yes	a	c	b	Yes	a	Yes	Yes	Yes	Dhanaradi	2184
a				c	c	c	Yes	Yes	c	b	Yes	c	Yes	Yes	Yes	Dumaria	2185
a	Yes		Yes	c	c	c	Yes	a	c	b	Yes	a	Yes	Yes	Yes	Ratuardi Alias Bankata	2186
Yes					c	c	Yes	Yes	c	Yes	Yes	Yes	Yes	Yes	Yes	Talandara	2187
Yes					c	c	Yes	Yes	c	c	Yes	Yes	Yes	Yes	Yes	Kalupara	2188
																Kulchatra	2189
Yes				c	c	c	Yes	Yes	c	b	c	c	c	Yes	Yes	Brahmanpara	2190
Yes				c	c	c	Yes	Yes	c	b	c	c	a	Yes	Yes	Rasikdi	2191
Yes				c	c	c	Yes	Yes	c	c	c	c	a	Yes	Yes	Hirapur Alias Baghkhundi	2192
Yes	a	b	a	c	c	c	Yes	Yes	c	b	c	c	Yes	Yes	Yes	Palmi	2193
Yes	Yes		Yes	a	c	c	Yes	a	c	c	c	Yes	Yes	Yes	Yes	Mukundapur	2194

Availability of miscellaneous facilities (If amenities available code -Yes is given, If not available within the village , the distance range code viz; a for < 5 Kms, b for 5-10 Kms and c for 10+ kms of nearest place where facility is available is given).											Availability of electricity (Yes/No)				
Serial Number	Name of Village	ASHA (Accredited Social Health Activist)	Community centre with/without TV	Sports Field,	Sports Club / Recreation Centre	Cinema / Video Hall	Public Library	Public Reading Room	Newspaper Supply	Assembly Polling station	Birth & Death Registration Office	Power Supply for Domestic Use (ED)	Power Supply for Agricultural Use (EAG)	Power Supply for Commercial Use (EC)	Power Supply for All Uses (EA)
1	2	88	89	90	91	92	93	94	95	96	97	98	99	100	101

2155	Patharkata	Yes	b	Yes	c	b	c	c	Yes	Yes	a	Yes	No	No	No
2156	Asanbani	Yes	Yes	Yes	Yes	Yes	a	a	Yes	Yes	a	Yes	No	No	No
2157	Barmesya	Yes	Yes	Yes	Yes	a	a	Yes	Yes	Yes	b	Yes	No	Yes	No
2158	Kurkuta	Yes	Yes	Yes	Yes	Yes	a	a	a	a	b	Yes	No	No	No
2159	Benagoria	Yes	Yes	Yes	Yes	Yes	Yes	Yes	Yes	Yes	Yes	Yes	No	No	No
2160	Loto	Yes	Yes	Yes	Yes	Yes	Yes	Yes	Yes	Yes	Yes	Yes	No	No	No
2161	Baraghutu	Yes	Yes	Yes	c	c	b	Yes	c	a	c	Yes	No	No	No
2162	Dhuliapara	c	Yes	Yes	Yes	c	c	c	b	Yes	Yes	Yes	No	No	No
2163	Gobindapur	c	b	Yes	b	c	b	b	Yes	Yes	Yes	Yes	No	Yes	No
2164	Poradi	Yes	Yes	Yes	Yes	Yes	Yes	Yes	Yes	Yes	Yes	Yes	No	No	No
2165	Bhelagora	Yes	Yes	Yes	Yes	b	b	b	Yes	Yes	a	Yes	No	No	No
2166	Bangan	Yes	Yes	Yes	Yes	b	b	b	Yes	Yes	a	Yes	No	No	No
2167	Aludungri														
2168	Tushyama	Yes	b	b	Yes	Yes	b	b	a	a	a	Yes	No	No	No
2169	Khairmara	Yes	b	b	Yes	b	b	b	a	a	a	Yes	No	No	No
2170	Sikradi	Yes	Yes	Yes	Yes	b	b	Yes	Yes	a	a	Yes	No	No	No
2171	Menidi	Yes	Yes	Yes	Yes	b	b	Yes	Yes	a	a	Yes	No	No	No
2172	Budhpur	Yes	Yes	a	b	b	Yes	Yes	Yes	Yes	Yes	Yes	No	No	No
2173	Jalahari	Yes	a	a	b	b	b	b	Yes	a	a	Yes	No	No	No
2174	Ramnagar	Yes	Yes	a	Yes	b	b	b	b	Yes	a	Yes	No	No	No
2175	Maheshpur	Yes	Yes	a	b	b	b	b	Yes	a	a	Yes	No	No	No
2176	Amlatora	Yes	b	a	c	b	c	Yes	b	a	a	Yes	No	No	No
2177	Puruldiha	Yes	b	a	c	b	c	Yes	b	a	a	Yes	No	No	No
2178	Goalapara	Yes	Yes	a	Yes	b	b	Yes	a	a	b	Yes	Yes	Yes	Yes
2179	Bhasardanga	Yes	Yes	a	Yes	b	Yes	Yes	a	a	a	Yes	No	No	No
2180	Bhaluk Khundi														
2181	Lauduha	Yes	Yes	Yes	Yes	Yes	Yes	Yes	Yes	Yes	Yes	Yes	No	No	No
2182	Kharikagora														
2183	Dhadika	c	c	a	c	c	b	b	a	a	c	Yes	No	No	No
2184	Dhanaradi	Yes	Yes	a	Yes	c	b	Yes	a	Yes	b	Yes	No	No	No
2185	Dumaria	Yes	Yes	Yes	Yes	c	Yes	Yes	Yes	Yes	Yes	Yes	No	No	No
2186	Ratuardi Alias Bankata	Yes	Yes	a	Yes	c	a	Yes	a	Yes	a	Yes	No	No	No
2187	Talandara	Yes	Yes	Yes	Yes	Yes	Yes	Yes	Yes	Yes	Yes	Yes	No	No	No
2188	Kalupara	Yes	Yes	Yes	Yes	c	c	c	Yes	Yes	Yes	Yes	No	No	No
2189	Kulchatra														
2190	Brahmanpara	Yes	c	Yes	Yes	Yes	Yes	Yes	a	Yes	Yes	Yes	No	Yes	No
2191	Rasikdi	Yes	c	Yes	Yes	Yes	Yes	Yes	Yes	a	a	Yes	No	Yes	No
2192	Hirapur Alias Baghkhundi	c	a	Yes	Yes	c	Yes	Yes	Yes	a	a	Yes	No	Yes	No
2193	Palmi	Yes	Yes	Yes	c	c	c	c	Yes	Yes	a	Yes	No	No	No
2194	Mukundapur	Yes	c	a	c	c	a	a	a	a	a	Yes	No	No	No

Nearest Town		Land Use							
		Area under different types of land use (in hectares rounded up to one decimal place)							
Name	Distance range code i.e. a for < 5 Kms, b for 5-10 Kms and c for 10+ kms .	Forests	Area under Non-agricultural Uses	Barren and Un-cultivable land	Permanent Pastures and Other Grazing Lands	Land Under Miscellaneous Tree Crops etc.	Culturable Waste Land	Name of Village	Serial Number
102	103	104	105	106	107	108	109	2	1

PURULIYA	c	16.4	35	0	0	0	12	Patharkata	2155
PURULIYA	c	10.8	73.2	0	0	0	18	Asanbani	2156
PURULIYA	c	30	28.2	0	0	0	34	Barmesya	2157
PURULIA	c	19	17.6	0	0	0	101	Kurkuta	2158
PURULIYA	c	0	52.9	0	0	0	14.7	Benagoria	2159
PURULIYA	c	0	28.9	0	0	0	23.4	Loto	2160
PURULIYA	c	24	13.4	0	0	0	19.7	Baraghutu	2161
PURULIA	c	24	17.7	0	0	0	35	Dhuliapara	2162
PURULIYA	c	24	13.8	0	0	0	101.2	Gobindapur	2163
PURULIYA	c	40	34.4	0	0	0	20	Poradi	2164
PURULIYA	c	32	12.9	0	0	0	16	Bhelagora	2165
PURULIYA	c	24	8.4	0	0	0	12.5	Bangan	2166
		0	1	0	0	0	34.4	Aludungri	2167
PURULIYA	c	0	8.7	0	0	0	4.4	Tushyama	2168
PURULIYA	c	0	0.8	0	0	0	0	Khairmara	2169
PURULIYA	c	0	0	0	0	0	0.7	Sikradi	2170
PURULIYA	c	8	4.5	0	0	0	28.6	Menidi	2171
PURULIYA	c	4	20.4	0	0	0	9	Budhpur	2172
PURULIYA	c	0	4.4	0	0	0	0.8	Jalahari	2173
PURULIYA	c	0	26.4	0	0	0	83.9	Ramnagar	2174
PURULIYA	c	0	12.8	0	0	0	26.2	Maheshpur	2175
PURULIYA	c	0	2.5	0	0	0	4	Amlatora	2176
PURULIYA	c	0	7.2	0	0	0	4	Puruldiha	2177
PURULIYA	c	0	6.7	0	0	0	12	Goalapara	2178
PURULIYA	c	0	2.4	0	0	0	0	Bhasardanga	2179
		0	0.5	0	0	0	2.8	Bhaluk Khundi	2180
PURULIYA	c	7	25.7	0	0	0	21.1	Lauduha	2181
		0	0.4	0	0	0	0	Kharikagora	2182
PURULIYA	c	32	26.5	0	0	0	60	Dhadika	2183
PURULIYA	c	0	4.3	0	0	0	7.7	Dhanaradi	2184
PURULIYA	c	0	12.3	0	0	0	9	Dumaria	2185
PURULIYA	c	0	3.5	0	0	0	13.4	Ratuardi Alias Bankata	2186
PURULIYA	c	0	3.1	0	0	0	14.4	Talandara	2187
PURULIYA	c	0	5.9	0	0	0	28.8	Kalupara	2188
		0	0.2	0	0	0	9	Kulchatra	2189
PURULIYA	c	0	6.3	0	0	0	0	Brahmanpara	2190
PURULIYA	c	0	8.7	0	0	0	8	Rasikdi	2191
PURULIYA	c	0	12.4	0	0	0	10	Hirapur Alias Baghkhundi	2192
PURULIYA	c	0	46.8	0	0	0	23.8	Palmi	2193
PURULIYA	c	0	7.6	0	0	0	10.9	Mukundapur	2194

Land Use											
Area under different types of land use (in hectares rounded up to one decimal place)							Area irrigated by source (in hectare).				
Serial Number	Name of Village	Fallow lands other than current fallows	Current Fallows	Net Area Sown	Total Irrigated Land Area	Total Un-irrigated Land Area	Canals (C)	Wells/Tube-wells(W/TW)	Tanks/Lakes(T/L)	Water Falls(WF)	Others(O)
1	2	110	111	112	113	114	115	116	117	118	119

2155	Patharkata	0	0	86	12	74	0	0	12	0	0
2156	Asanbani	0	0	162.2	22	140.2	0	0	22	0	0
2157	Barmesya	0	0	99.2	43	56.2	0	0	43	0	0
2158	Kurkuta	0	0	20.5	13	7.5	0	0	13	0	0
2159	Benagoria	0	0	90	8	82	0	0	8	0	0
2160	Loto	0	0	141.3	12.3	129	0	0	12.3	0	0
2161	Baraghutu	0	0	51.5	7	44.5	0	0	7	0	0
2162	Dhuliapara	0	0	61.4	61.4	0	0	0	61.4	0	0
2163	Gobindapur	0	0	10	10	0	0	5	5	0	0
2164	Poradi	0	0	114.4	14	100.4	0	0	14	0	0
2165	Bhelagora	0	0	31.6	10	21.6	0	0	10	0	0
2166	Bangan	0	0	52.4	15	37.4	0	0	15	0	0
2167	Aludungri	0	0	7.6	6.6	1	0	0	6.6	0	0
2168	Tushyama	0	0	50.8	12	38.8	0	0	0	12	0
2169	Khairmara	0	0	6.8	3	3.8	0	0	0	3	0
2170	Sikradi	0	0	6.1	0	6.1	0	0	0	0	0
2171	Menidi	0	0	8.2	8	0.2	0	0	8	0	0
2172	Budhpur	0	0	56.8	12	44.8	0	0	12	0	0
2173	Jalahari	0	0	14	14	0	0	0	10	4	0
2174	Ramnagar	0	0	96.9	12.1	84.8	0	0	12.1	0	0
2175	Maheshpur	0	0	35	35	0	0	0	20	15	0
2176	Amlatora	0	0	31.6	4	27.6	0	0	4	0	0
2177	Puruldiha	0	0	86.8	4	82.8	0	0	4	0	0
2178	Goalapara	0	0	32.4	7	25.4	0	0	7	0	0
2179	Bhasardanga	0	0	8.4	5	3.4	0	0	5	0	0
2180	Bhaluk Khundi	0	0	20	0	20	0	0	0	0	0
2181	Lauduha	0	0	88.8	11	77.8	0	0	11	0	0
2182	Kharikagora	0	0	31.6	0	31.6	0	0	0	0	0
2183	Dhadika	0	0	109.6	35	74.6	0	0	35	0	0
2184	Dhanaradi	0	0	16.3	1	15.3	0	0	1	0	0
2185	Dumaria	0	0	70	39	31	0	39	0	0	0
2186	Ratuardi Alias Bankata	0	0	14.8	5	9.8	0	0	3.8	0	1.2
2187	Talandara	0	0	31.4	6	25.4	0	0	6	0	0
2188	Kalupara	0	0	8	8	0	0	0	8	0	0
2189	Kulchatra	0	0	1	1	0	0	0	1	0	0
2190	Brahmanpara	0	0	12	7	5	0	0	7	0	0
2191	Rasikdi	0	0	42.8	17	25.8	0	0	17	0	0
2192	Hirapur Alias Baghkhundi	0	0	36	0	36	0	0	0	0	0
2193	Palmi	0	0	118.2	16.2	102	0	0	16.2	0	0
2194	Mukundapur	0	0	45.2	4.9	40.3	0	0	0	4.9	0

Name of three most important commodities manufactured			Name of Village	Serial Number
First	Second	Third		
120	121	122	2	1

Patharkata	2155
Asanbani	2156
Barnesya	2157
Kurkuta	2158
Benagoria	2159
Loto	2160
Baraghutu	2161
Dhuliapara	2162
Gobindapur	2163
Poradi	2164
Bhelagora	2165
Bangan	2166
Aludungri	2167
Tushyama	2168
Khairmara	2169
Sikradi	2170
Menidi	2171
Budhpur	2172
Jalahari	2173
Ramnagar	2174
Maheshpur	2175
Amlatora	2176
Puruldiha	2177
Goalapara	2178
Bhasardanga	2179
Bhaluk Khundi	2180
Lauduha	2181
Kharikagora	2182
Dhadika	2183
Dhanaradi	2184
Dumaria	2185
Ratuardi Alias Bankata	2186
Talandara	2187
Kalupara	2188
Kulchatra	2189
Brahmanpara	2190
Rasikdi	2191
Hirapur Alias Baghkhundi	2192
Palmi	2193
Mkundapur	2194

Census of India 2011
Amenities and Land use

Serial Number	Name of Village	Location code no.	Total area of the village (in hectares rounded up to one decimal place)	Total population (2011 census)	Number of households (2011 census)	Number of educational amenities available in the village, the distance range code viz; a for 0-5 kms, b for 5-10 kms, c for 10+ kms of nearest place where facility is available							
						Pre-Primary school (PP)	Primary school (P)	Middle school (M)	Secondary School (S)	Senior Secondary school (SS)	Degree college of arts, science & commerce (ASC)	Engineering college(EC)	Medical college (MC)
1	2	3	4	5	6	7	8	9	10	11	12	13	14
2195	Nimdiha	332001	107.5	311	67	1	1	a	a	c	c	c	
2196	Datardi	332002	103.4	482	96	1	1	a	a	a	c	c	c
2197	Barsagen Alias Patamgora	332003	133.4	323	74	1	1	a	a	a	c	c	c
2198	Chhotsagen	332004	123.8	384	79	a	a			a	c	c	c
2199	Sagenbedia	332005	42	0	0								
2200	Gokulnagar	332006	199.5	257	47	1	1		a	a	c	c	c
2201	Bagaldhara	332007	354.4	936	170	1	1	a	a	a	c	c	c
2202	Bhagara	332008	53	30	7	a	a	a	a	a	c	c	c
2203	Shyamnagar	332009	17.2	615	134	1	1	a	a	a	c	c	c
2204	Chandra	332010	155	1172	224	3	2	1	1	1	c	c	c
2205	Payrachali	332011	236.8	1668	380	1	1	a	a	a	b	c	c
2206	Dulalpur	332012	29.5	222	46	1	1	a	a	a	c	c	c
2207	Dhabani	332013	63.1	475	90	b	a		1	a	b	c	c
2208	Panisagora	332014	115.2	124	30	2	1	1	1	1	1	1	c
2209	Bankati	332015	100.1	633	118	1	1	1	1	1	1	1	c
2210	Simchaka	332016	78.7	570	126	3	2	1	b	b	c	c	c
2211	Jaysingpur	332017	67.9	158	35	2	1	a	b	b	c	c	c
2212	Dheka	332018	29.4	181	31	a	a	a	a	a	c	c	c
2213	Bauridiha	332019	47.1	160	28	1	1	a	a	a	c	c	c
2214	Gobarda	332020	40.9	136	21	a	a	a	a	a	c	c	c
2215	Koldiha	332021	37.6	81	14	b	a		a	b	c		c
2216	Dabar	332022	71	436	74	b	a		a	b	c	a	c
2217	Bagsarka	332023	63	103	18	1	1		a	b	c	c	c
2218	Khayerbani	332024	71.6	278	55	1		a	b	b	c	c	c
2219	Maishamura	332025	117.1	321	75	2	1	a	b	b	c	c	c
2220	Kamta	332026	472.7	1783	354	3	2	a	a	b	c	c	c
2221	Basudebpur	332027	35.2	98	21	1	1	a	a	b	c	c	c
2222	Baghkhuar	332028	73.9	0	0								
2223	Durku	332029	108.8	54	10	1	1	a	a	a	c	c	c
2224	Mohandi	332030	90	616	109	1	1	a	a	a	c	c	c
2225	Tukya	332031	324.3	1079	206	1	1	a	a	a	c	c	c
2226	Damda	332032	209.6	2161	497	1	1	1	b	b	c	c	c
2227	Kalabai Alias Bamandiha	332033	175	594	132	1	1	a	a	b	c	c	c
2228	Kesya	332034	123.4	463	98	1	1	1	a	a	c	c	c
2229	Mahilidi	332035	86.2	202	44	1	1		a	a	c	c	c
2230	Baliguma	332036	206.4	733	152	1	1			1	b	c	c
2231	Birjidi	332037	303.5	1025	220	1	1	1	1	1	b	c	c
2232	Turang	332038	409.3	1637	343	1	1	a	a	b	c	c	c
2233	Jangidiri	332039	482.6	1151	247	3	3	a	a	b	c	c	c
2234	Kuda	332040	480.1	1826	339	2	2	a	a	b	c	c	c
2235	Daka Kendu	332041	400.6	1759	318	2	2						
2236	Kurmasol	332042	232.2	1337	273	2	1						c

- Village Directory

(As in 2009)

le. (If not available within the : < 5 Kms, b for 5-10 Kms and c cility is available is given).						Number of Medical Amenities available. (If not available within the village , the distance range code viz; a for < 5 Kms, b for 5-10 Kms and c for 10+ kms of nearest place where facility is available is given).						Name of Village	Serial Number					
15	16	17	18	19	20	21	22	23	24	25	26			27	28	29	30	31
Management institute (MI)	Polytechnic (Pt)	Vocational training school /ITI	Non-formal training centre (NFTC)	Special school for disabled (SSD)	Others (specify)	Community health centre (CHC)	Primary health centre (PHC)	Primary health sub centre (PHS)	Maternity and child welfare centre (MCW)	T.B. clinic (TBC)	Hospital-allopathic (HA)	Hospital-alternative medicine (HO)	Dispensary (D)	Veterinary hospital (VH)	Mobile health clinic (MHC)	Family welfare centre (FWC)		
c	c	c	a	c	c	c	a	1	c	c	c	c	c	c			Nimdiha	2195
	c	a		c		c	a	a	c	c	c		c	c			Datardi	2196
	c	a		c		c	a	a	c	c	c		c	c			Barsagen Alias Patamgora	2197
	c	b	b	c		c	b	b	a	c	b		c	a			Chhotsagen	2198
																	Sagenbedia	2199
	c	b		c		c	b	b	b	a		b	c	b			Gokulnagar	2200
	c	b				b	a	c	c	c	a	a	a	a	c	c	Bagaldhara	2201
c	c	b				b	a	b	b	c	b	c	a	a	c	b	Bhagara	2202
c	c	c		c		c	a	a	a	c	c	c	c	c	c	c	Shyamnagar	2203
c	c	c		c		c	a	a	c	c	c		c	c	c	c	Chandra	2204
c	c	c				b	1	1	b	b			b	1	b		Payrachali	2205
c	c	b	c	c		a	a	a	c	c	a	c	a	c		c	Dulalpur	2206
c	c	b	c	c		a	a										Dhabani	2207
	1	1	1	c	1	c		a	c	c	c	c	c	c	c	c	Panisagora	2208
	1	1	1	c	1	c		a	c	c	c	c	c	c	c	c	Bankati	2209
c	c	b	c	c		c	a	1	c	c	c	c		c			Simchaka	2210
c	c	b	c	c		c	a	a	c	c	c	c		c			Jaysingpur	2211
c	c	b	c	c		b	a	a	a	c	b	b	a	a			Dheka	2212
c	c	b	c			b	a	a	a	c	b	b	b	a			Bauridiha	2213
c	c	b	c			b	a	a	a	c	b	b	b	a			Gobarda	2214
	c	b	c	c		c	b	b	a	c	b	b	b	b			Koldiha	2215
	c	b	c	c		c	b	b	a	c	b	b	b	b			Dabar	2216
	c	b	c			c	b	b	a	c	b	b	b	b			Bagsarka	2217
c	c	b	c	c		c	b	a	c	c				c			Khayerbani	2218
c	c	b	c	c		c	b	a	c	c				c			Maishamura	2219
c	c	c	b	c		c	b	a	c	c	b	c	c	c	c	c	Kamta	2220
c	c	c	c	c		c	a	a	c	c	a	c	c	c	c	c	Basudebpur	2221
																	Baghkhwar	2222
c	c	c	c	c	c	c	a	a	c	c	a	c	c	c	c	c	Durku	2223
c	c	c	c	c	c	c	a	a	c	c	a	c	c	c	c	c	Mohandi	2224
c	c	c	c	c		c	a	a	c	c	a	c	c	c	c	c	Tukya	2225
c	c	b	b	c		c	b	a	c	c		a	c		a		Damda	2226
	c	c		c		c	a	a	c	c	c	c	c	c	c	c	Kalabai Alias Bamandiha	2227
c	c	c	c	c		c	a	1	c	c	a	c	c	c	c	c	Kesya	2228
c	c	c	c	c		c	a	a	c	c	a	c	c	c	c	c	Mahilidi	2229
	c	c		c		a	a	1	c	c	c	c	c	c	c	c	Baliguma	2230
	c					c	a	a	c	c	c	c	c	c	c	c	Birjidi	2231
	c	c	c	c		c	b	a	c	c	c	c	c	c	c	c	Turang	2232
c	c	c	c	c		1	1	1	c	c	1	c	c	c	c	c	Jangidiri	2233
c	c	a		c		1	1	1	c	c	1	c	c	c	c	c	Kuda	2234
						c	a	a	c	c	a			c			Daka Kendu	2235
c						c	a	a	c	c	a			a			Kurmasol	2236

Serial Number	Name of Village	Number of Non-Government Medical Amenities available.							Availability of drinking water - Yes / No							
		Charitable non Govt. hospital/Nursing home.	Medical practitioner with MBBS Degree	Medical practitioner with other degree	Medical practitioner with no degree	Traditional practitioner and faith healer .	Medicine Shop	Others	Tap water (Treated/Untreated)	Well water (Covered / Uncovered well)	Hand Pump	Tube wells / Bore well	Spring	River / Canal	Tank / Pond / Lake	Others
1	2	32	33	34	35	36	37	38	39	40	41	42	43	44	45	46
2195	Nimdiha	0	0	0	0	0	0	0	No	Yes	No	No	No	No	No	No
2196	Datardi	0	0	0	0	0	0	0	No	Yes	No	No	No	No	Yes	No
2197	Barsagen Alias Patamgora	0	0	0	0	0	0	0	No	Yes	No	No	No	No	Yes	No
2198	Chhotsagen	0	0	0	0	0	0	0	No	Yes	Yes	No	No	No	No	No
2199	Sagenbedia															
2200	Gokulnagar	0	0	0	0	0	0	0	No	Yes	No	No	No	No	No	No
2201	Bagaldhara	0	0	0	1	6	0	0	No	Yes	No	No	No	No	Yes	No
2202	Bhagara	0	0	0	0	0	0	0	No	Yes	No	No	No	No	No	No
2203	Shyamnagar	0	0	0	0	0	0	0	No	Yes	Yes	No	No	No	Yes	No
2204	Chandra	0	0	1	0	0	1	0	No	Yes	Yes	No	No	No	Yes	No
2205	Payrachali	0	0	0	0	0	2	0	No	Yes	Yes	No	No	No	Yes	Yes
2206	Dulalpur	0	0	0	0	0	0	0	No	Yes	Yes	No	No	No	No	No
2207	Dhabani	0	0	0	0	0	0	0	No	Yes	Yes	No	No	No	No	No
2208	Panisagora	0	0	0	0	0	0	0	No	Yes	Yes	No	No	No	Yes	No
2209	Bankati	0	0	0	0	0	0	0	No	Yes	Yes	No	No	No	Yes	No
2210	Simchaka	0	0	0	0	0	0	0	No	Yes	Yes	No	No	Yes	Yes	No
2211	Jaysingpur	0	0	0	0	0	0	0	No	Yes	Yes	No	No	Yes	Yes	No
2212	Dheka	0	0	0	0	0	0	0	No	No	No	No	No	Yes	No	No
2213	Bauridiha	0	0	0	0	0	0	0	No	No	No	No	No	Yes	No	No
2214	Gobarda	0	0	0	0	0	0	0	No	No	No	No	No	Yes	No	No
2215	Koldiha	0	0	0	0	0	0	0	No	No	No	No	No	Yes	No	No
2216	Dabar	0	0	0	0	0	0	0	No	No	No	No	No	Yes	No	No
2217	Bagsarka	0	0	0	0	0	0	0	No	No	Yes	No	No	Yes	No	No
2218	Khayerbani	0	0	0	0	0	0	0	No	Yes	Yes	No	No	Yes	No	No
2219	Maishamura	0	0	0	0	0	0	0	No	Yes	Yes	No	No	Yes	No	No
2220	Kamta	0	0	0	1	2	0	0	No	Yes	Yes	No	No	No	No	No
2221	Basudebpur	0	0	0	0	0	0	0	No	Yes	Yes	No	No	No	No	No
2222	Baghkhuar															
2223	Durku	0	0	0	0	0	0	0	No	Yes	No	No	No	No	Yes	No
2224	Mohandi	0	0	0	0	1	0	0	No	Yes	Yes	No	No	No	No	No
2225	Tukya	0	0	1	0	1	0	0	No	Yes	Yes	No	No	No	Yes	No
2226	Damda	0	0	0	0	0	0	0	No	Yes	No	No	No	No	Yes	No
2227	Kalabai Alias Bamandiha	0	0	0	0	0	0	0	No	Yes	Yes	No	No	No	Yes	No
2228	Kesya	0	0	0	1	0	0	0	No	Yes	Yes	No	No	No	No	No
2229	Mahilidi	0	0	0	0	0	0	0	No	Yes	Yes	No	No	No	No	No
2230	Baliguma	0	0	0	1	0	1	0	No	Yes	Yes	No	No	No	Yes	No
2231	Birjidi	0	0	0	0	0	0	1	No	Yes	Yes	No	No	No	Yes	No
2232	Turang	0	0	0	1	0	0	0	No	Yes	Yes	No	No	No	Yes	No
2233	Jangidiri	0	0	0	2	0	0	0	No	Yes	No	No	No	No	Yes	No
2234	Kuda	0	0	4	1	1	0	0	No	Yes	No	No	No	No	Yes	No
2235	Daka Kendu	0	0	0	3	0	0	0	No	No	Yes	No	No	No	Yes	No
2236	Kurmasol	0	0	0	0	0	0	0	No	Yes	Yes	No	No	No	No	No

Availability of toilet & others Yes / No				Communication and transport facilities (If amenities available code -Yes is given except for Village Pin Code ,If not available within the village , the distance range code viz; a for < 5 Kms, b for 5-10 Kms and c for 10+ kms of nearest place where facility is available is given).								
Community toilet including bath.	Community toilet excluding bath.	Rural sanitary mart or sanitary hardware outlet available near the village.	Community bio- gas or recycle of waste for productive use.	Post office(PO)	Sub post office (SPO)	Post & Telegraph office (P&TO)	Village Pin Code	Telephones (Land lines)	Public call office (PCO)	Mobile phone coverage	Name of Village	Serial Number
47	48	49	50	51	52	53	54	55	56	57	2	1
No	No	No	No	c	a	c	723131	a	b	Yes	Nimdiha	2195
No	No	No	No	a	c	c	723131	c	b	Yes	Datardi	2196
No	No	No	No	a	c	c	723131	c	b	Yes	Barsagen Alias Patamgora	2197
No	No	No	No	Yes	c	c	723131	c	c	c	Chhotsagen	2198
											Sagenbedia	2199
No	No	No	No	a	c	c	723131	c	c	c	Gokulnagar	2200
No	No	No	No	a	c	c	723131	c	b	Yes	Bagaldhara	2201
No	No	No	No	a	c	c	723131	c	c	c	Bhagara	2202
No	No	No	No	a	c	c	723131	b	Yes	Yes	Shyamnagar	2203
No	No	No	No	a	c	c	723131	b	Yes	Yes	Chandra	2204
No	No	No	No	b	Yes	c	723131	b	Yes	Yes	Payrachali	2205
No	No	No	No	c	a	c	723131	c	c	Yes	Dulalpur	2206
No	No	No	No	c	a	c	723131	c	b	Yes	Dhabani	2207
No	No	No	No	a	c	c	723131	c	c	Yes	Panisagora	2208
No	No	No	No	a	c	c	723131	c	b	Yes	Bankati	2209
No	No	No	No	a	c	c	723131	c	c	Yes	Simchaka	2210
No	No	No	No	a	c	c	723131	c	b	Yes	Jaysingpur	2211
No	No	No	No	a	b	b	723131	b	c	b	Dheka	2212
No	No	No	No	a	b	b	723131	b	c	b	Bauridiha	2213
No	No	No	No	b	b	b	723131	b	b	b	Gobarda	2214
No	No	No	No	b	b	b	723131	b	c	b	Koldiha	2215
No	No	No	No	b	b	b	723131	b	b	b	Dabar	2216
No	No	No	No	b	b	b	723131	b	c	b	Bagsarka	2217
No	No	No	No	a	a	c	723131	c	b	Yes	Khayerbani	2218
No	No	No	No	b	c	c	723131	c	c	Yes	Maishamura	2219
No	No	No	No	a	c	c	723128	c	b	Yes	Kamta	2220
No	No	No	No	a	b	c	723128	c	c	Yes	Basudebpur	2221
											Baghkhwar	2222
No	No	No	No	a	b	c	723128	c	c	Yes	Durku	2223
No	No	No	No	Yes	b	c		c	b	Yes	Mohandi	2224
No	No	No	No	a	b	c	723128	c	c	Yes	Tukya	2225
No	No	No	No	Yes	b	c		c	c	Yes	Damda	2226
No	No	No	No	a	c	c	723128	c	b	Yes	Kalabai Alias Bamandiha	2227
No	No	No	No	a	c	c	723128	c	c	Yes	Kesya	2228
No	No	No	No	a	c	c	723128	c	b	Yes	Mahilidi	2229
No	No	No	No	a	c	c	723128	b	c	Yes	Baliguma	2230
No	No	No	No	Yes	c	c	723128	b	b	Yes	Birjidi	2231
No	No	No	No	a	b	c	723128	b	b	Yes	Turang	2232
No	No	No	No	Yes	c	c	723128	c	c	Yes	Jangidiri	2233
No	No	No	No	Yes	c	c	723128	c	c	Yes	Kuda	2234
No	No	No	No	Yes		c	723128	a	c	c	Daka Kendu	2235
No	No	No	No	a		c	723128	c	c	a	Kurmasol	2236

Communication and transport facilities (If amenities available code -Yes is given except for Village Pin Code ,If not available within the village , the distance range code viz; a for < 5 Kms, b for 5-10 Kms and c for 10+ kms of nearest place where facility is available is given).													Village connected to highway (If amenities available code viz; a for < 5 Kms, b for 5-10 Kms and c for 10+ kms of nearest place where facility is available is given).			
Serial Number	Name of Village	Internet cafes/ Common service centre (CSC)	Private courier facility	Bus service (Public & Private)	Railway stations	Auto/Modified Autos	Taxis and Vans	Tractors	Cycle-pulled rickshaws(Manual & Machine driven)	Carts driven by animals	Sea /River ferry service	Connected to national highway(NH)	Connected to state highway(SH)	Connected to major district road (MDR)	Connected to others district road	Pucca roads
1	2	58	59	60	61	62	63	64	65	66	67	68	69	70	71	72
2195	Nimdiha	c	c	a	c	a	a	Yes	c	Yes	c	c	c	c	a	a
2196	Datardi	a	c	a	c	c	c	a	a	Yes	a	c	c	c	a	a
2197	Barsagen Alias Patamgora	a	c	a	c	c	c	a	a	Yes	a	c	c	c	a	a
2198	Chhotsagen	c	c	b	c	c	a	b	b	Yes	c	c	c	b	b	b
2199	Sagenbedia															
2200	Gokulnagar	c	c	b	c	c	b	b	b	Yes	c	c	Yes	b	b	a
2201	Bagaldhara	c	c	a	c	c	c	a	a	Yes	a	c	c	a	a	a
2202	Bhagara	c	c	a	c	a	a	a	a	Yes	a	c	Yes	b	Yes	a
2203	Shyamnagar	c	c	a	c	c	c	a	a	Yes	a	c	c	b	a	a
2204	Chandra	c	c	a	c	c	b	a	Yes	Yes	a	c	c	b	a	a
2205	Payrachali	b	b	Yes	c	b	b	Yes	a	Yes	Yes	c	Yes	b	Yes	Yes
2206	Dulalpur	c	c	a	c	c	a	a	a	Yes	a	c	c	b	a	a
2207	Dhabani	c	c	a	c	c	a	a	a	Yes	a	c	c	b	a	a
2208	Panisagora	c	c	a	c	a	a	Yes	a	Yes	c	c	c	c	a	a
2209	Bankati	c	c	a	c	a	a	Yes	a	Yes	c	c	c	c	a	a
2210	Simchaka	b	b	b	c	c	a	Yes	Yes	Yes	Yes	c	c	c	b	a
2211	Jaysingpur	c	b	b	c	c	a	a	Yes	Yes	Yes	c	c	c	b	a
2212	Dheka	b	b	b	c	b	a	a	b	a	c	c	c	c	c	a
2213	Bauridiha	b	b	b	c	b	a	a	b	Yes	c	c	c	c	c	a
2214	Gobarda	b	b	b	c	b	a	a	b	a	c	c	c	c	c	b
2215	Koldiha	b	b	b	c	b	b	a	b	a	c	c	c	c	c	b
2216	Dabar	b	b	b	c	b	b	a	a	Yes	c	c	c	c	c	b
2217	Bagsarka	b	b	b	c	b	b	a	b	Yes	c	c	c	c	c	Yes
2218	Khayerbani	c	c	b	c	a	b	b	Yes	Yes	b	c	c	c	b	b
2219	Maishamura	c	c	b	c	a	b	b	Yes	Yes	b	c	c	c	b	b
2220	Kamta	c	c	a	c	c	c	Yes	c	Yes	c	c	c	c	a	a
2221	Basudebpur	c	c	a	c	c	a	a	c	Yes	c	c	c	b	a	a
2222	Baghkhuar															
2223	Durku	c	c	a	c	c	c	a	b	Yes	c	c	c	b	a	a
2224	Mohandi	c	c	Yes	c	c	Yes	a	b	Yes	c	c	c	b	a	a
2225	Tukya	c	c	Yes	c	c	Yes	Yes	b	Yes	c	c	c	b	a	a
2226	Damda	c	c	Yes	c	Yes	b	Yes	Yes	Yes	c	c	c	c	c	Yes
2227	Kalabai Alias Bamandiha	c	c	b	c	c	b	Yes	c	Yes	c	c	c	c	c	Yes
2228	Kesya	c	c	Yes	c	c	a	a	c	Yes	c	c	c	b	Yes	Yes
2229	Mahilidi	c	c	Yes	c	c	a	a	c	Yes	c	c	c	b	Yes	Yes
2230	Baliguma	c	c	Yes	c	c	a	a	a	Yes	c	c	c	c		Yes
2231	Birjidi	c	c	a	c	c	Yes	a	c	Yes	c	c	c	c	c	a
2232	Turang	c	c	Yes	c	c	Yes	c	c	Yes	c	c	c	c	c	Yes
2233	Jangidiri	c	c	a	c	c	Yes	Yes	c	Yes	c	c	c	c	c	a
2234	Kuda	c	c	Yes	c	c	c	Yes	c	Yes	c	c	c		Yes	Yes
2235	Daka Kendu	c	b	Yes	c	c	a	b	Yes	a	c				Yes	a
2236	Kurmasol	c	c	a	c	c	a	b	Yes	a	c	c	b		b	a

ys,village roads, banks & credit societies :-Yes is given, If not available within the code viz; a for <5 Kms, b for 5-10 Kms place where facility is available is given).													Availability of miscellaneous facilities (If amenities available code -Yes is given, If not available within the village , the distance range code viz; a for < 5 Kms, b for 5-10 Kms and c for 10+ kms of nearest place where facility is available is given).			
73	74	75	76	77	78	79	80	81	82	83	84	85	86	87	Name of Village	Serial Number
Yes	Yes	Yes	a	c	c	Yes	a	c	a	a	a	a	a	a	Nimdiha	2195
Yes			a	c	c	Yes	a	c	c	c	Yes	a	Yes		Datardi	2196
Yes			a	c	c	Yes	a	c	c	c	Yes	Yes	Yes		Barsagen Alias Patamgora	2197
a	a	Yes	c	c	c	Yes	a	c	c	Yes	c	a	Yes		Chhotsagen	2198
															Sagenbedia	2199
b	a	Yes	c	c	c	Yes	b	c	c	Yes	c	Yes	Yes		Gokulnagar	2200
Yes			c	c	c	Yes	Yes	c	b	c	Yes	Yes	Yes		Bagaldhara	2201
Yes	a	a	c	c	c	Yes	a	c	b	c	a	a	Yes		Bhagara	2202
Yes			a	c	c	Yes	a	c	c	c	c	Yes	Yes		Shyamnagar	2203
Yes	a		a	c	c	Yes	Yes	c	c	c	Yes	Yes	Yes		Chandra	2204
Yes	a	Yes	Yes	c	c	Yes	Yes	Yes	b	c	b	Yes	Yes		Payrachali	2205
b	Yes	b	Yes	c	c	Yes	a	c	c	c	a	a	Yes		Dulalpur	2206
b	Yes	b	Yes	c	c	Yes	a	c	c	c	a	a	Yes		Dhabani	2207
Yes	a	a	a	c	c	Yes	Yes	c	b	c	b	Yes	Yes		Panisagora	2208
Yes	a	a	a	c	c	Yes	Yes	c	b	c	c	Yes	Yes		Bankati	2209
Yes	a	a	Yes	c	c	Yes	Yes	c	c	c	c	Yes	Yes		Simchaka	2210
Yes	a	a	Yes	c	c	Yes	Yes	c	c	c	c	a	Yes		Jaysingpur	2211
a	a	a	Yes	b	c	c	Yes	a	c	b	c	b	a	b	Dheka	2212
a	a	a	Yes	b	c	c	Yes	a	c	b	c	b	Yes	b	Bauridiha	2213
a	a	a	Yes	b	c	c	Yes	a	c	b	c	b	a	b	Gobarda	2214
a	b		b	b	c	Yes	a	c	b	c	b	a	Yes		Koldiha	2215
a	b		b	c	c	Yes	a	c	b	c	b	a	Yes		Dabar	2216
a	b		b	c	c	Yes	a	c	b	c	b	a	Yes		Bagsarka	2217
Yes	b	b	b	c	c	Yes	b	c	c	c	c	a	Yes		Khayerbani	2218
Yes	b	b	b	c	c	Yes	b	c	c	c	c	Yes	Yes		Maishamura	2219
Yes		Yes	b	c	c	Yes	a	c	a	b	Yes	Yes	Yes		Kamta	2220
Yes	a	Yes	a	c	c	Yes	a	c	a	c	a	a	Yes		Basudebpur	2221
															Baghkhuar	2222
Yes	Yes	Yes	a	c	b	Yes	a	c	a	c	a	a	Yes		Durku	2223
Yes	Yes	Yes	a	c	b	Yes	a	c	a	c	Yes	Yes	Yes		Mohandi	2224
Yes	Yes	a	Yes	a	c	b	Yes	a	c	a	c	Yes	Yes	Yes	Tukya	2225
Yes		c	b	b	c	Yes	Yes	c	Yes	c	Yes	Yes	Yes		Damda	2226
Yes	c	c	c	c	b	c	Yes	a	c	a	c	a	b	c	Kalabai Alias Bamandiha	2227
a		c	Yes	a	c	c	Yes	a	c	Yes	c	Yes	Yes	Yes	Kesya	2228
Yes		c	Yes	a	c	c	Yes	a	c	a	c	Yes	Yes	Yes	Mahilidi	2229
Yes		c	c	c	c	c	Yes	a	c	Yes	c	Yes	Yes	Yes	Baliguma	2230
Yes	c	c	c	c	c	c	Yes	a	c	a	c	Yes	Yes	Yes	Birjidi	2231
Yes	c	c	c	c	b	c	Yes	Yes	c	Yes	c	Yes	Yes	Yes	Turang	2232
Yes	c	b	Yes	b	c	c	Yes	Yes	c	a	c	Yes	Yes	a	Jangidiri	2233
Yes	c	b	Yes	Yes	c	Yes	Yes	Yes	c	a	c	Yes	Yes	a	Kuda	2234
a					c	Yes	Yes	c	Yes	Yes	Yes	Yes	Yes	Yes	Daka Kendu	2235
Yes	Yes	c		c	c	Yes	Yes	c	Yes	Yes	Yes	Yes	Yes	Yes	Kurmasol	2236

Availability of miscellaneous facilities (If amenities available code -Yes is given, If not available within the village , the distance range code viz; a for < 5 Kms, b for 5-10 Kms and c for 10+ kms of nearest place where facility is available is given).												Availability of electricity (Yes/No)			
Serial Number	Name of Village	ASHA (Accredited Social Health Activist)	Community centre with/without TV	Sports Field,	Sports Club / Recreation Centre	Cinema / Video Hall	Public Library	Public Reading Room	Newspaper Supply	Assembly Polling station	Birth & Death Registration Office	Power Supply for Domestic Use (ED)	Power Supply for Agricultural Use (EAG)	Power Supply for Commercial Use (EC)	Power Supply for All Uses (EA)
1	2	88	89	90	91	92	93	94	95	96	97	98	99	100	101
2195	Nimdiha	a	a	a	c	a	a	a	a	a	a	Yes	No	No	No
2196	Datardi	Yes	a	Yes	a	c	a	c	Yes	a	a	Yes	No	No	No
2197	Barsagen Alias Patamgora	Yes	a	Yes	a	c	a	Yes	Yes	Yes	a	Yes	No	No	No
2198	Chhotsagen	Yes	b	Yes	Yes	c	c	c	c	a	c	Yes	No	No	No
2199	Sagenbedia														
2200	Gokulnagar	c	b	a	a	c	c	b	b	Yes	c	Yes	No	No	No
2201	Bagaldhara	Yes	c	Yes	Yes	a	a	a	a	a	a	Yes	No	No	No
2202	Bhagara	Yes	Yes	a	Yes	c	a	a	a	a	a	Yes	No	No	No
2203	Shyamnagar	Yes	a	Yes	Yes	c	a	c	Yes	Yes	a	Yes	No	No	No
2204	Chandra	Yes	a	Yes	Yes	c	a	c	Yes	Yes	a	Yes	No	Yes	No
2205	Payrachali	Yes	Yes	Yes	Yes	b	b	b	Yes	Yes	Yes	Yes	No	Yes	No
2206	Dulalpur	Yes	Yes	Yes	c	c	a	a	a	a	a	Yes	No	No	No
2207	Dhabani	Yes	Yes	Yes	c	c	b	b	b	a	b	Yes	No	No	No
2208	Panisagora	Yes	c	Yes	Yes	Yes	Yes	Yes	a	a	a	Yes	No	No	No
2209	Bankati	Yes	c	Yes	Yes	c	Yes	Yes	a	Yes	a	Yes	No	No	No
2210	Simchaka	Yes	Yes	Yes	Yes	c	a	Yes	a	Yes	a	Yes	No	No	No
2211	Jaysingpur	Yes	Yes	Yes	Yes	c	a	Yes	a	a	a	Yes	No	No	No
2212	Dheka	c	a	a	a	b	b	b	a	a	a	Yes	No	No	No
2213	Bauridiha	c	a	a	a	b	b	b	a	a	a	Yes	No	No	No
2214	Gobarda	c	b	b	b	b	b	b	b	a	b	Yes	No	No	No
2215	Koldiha	c	b	b	b	b	b	b	b	a	b	Yes	No	No	No
2216	Dabar	c	b	b	b	b	b	b	b	a	b	Yes	No	No	No
2217	Bagsarka	c	b	b	b	b	b	b	b	a	b	Yes	No	No	No
2218	Khayerbani	Yes	Yes	Yes	Yes	Yes	b	b	b	a	b	Yes	No	No	No
2219	Maishamura	Yes	Yes	Yes	Yes	Yes	b	b	b	a	b	Yes	No	No	No
2220	Kamta	a	b	c	c	c	b	b	Yes	Yes	b	Yes	No	Yes	No
2221	Basudebpur	a	c	a	c	c	b	b	a	a	b	Yes	No	No	No
2222	Baghkhuar														
2223	Durku	a	b	a	c	c	a	a	a	a	a	Yes	No	No	No
2224	Mohandi	a	b	a	c	c	a	a	Yes	a	a	Yes	No	No	No
2225	Tukya	a	b	Yes	Yes	c	a	a	Yes	Yes	a	Yes	No	Yes	No
2226	Damda	Yes	b	c	c	c	a	c	b	Yes	c	Yes	No	Yes	No
2227	Kalabai Alias Bamandiha	c	c	c	c	c	a	a	a	a	a	Yes	Yes	Yes	Yes
2228	Kesya	a	c	c	c	c	a	a	Yes	Yes	Yes	Yes	No	Yes	No
2229	Mahilidi	a	b	c	c	c	c	a	a	a	a	Yes	No	Yes	No
2230	Baliguma	b	c	a	Yes	Yes	Yes	Yes	Yes	Yes	a	Yes	Yes	Yes	Yes
2231	Birjidi	b	c	a	c	c	a	a	Yes	Yes	a	Yes	No	No	No
2232	Turang	c	c	b	c	c	a	a	Yes	Yes	Yes	Yes	No	No	No
2233	Jangidiri	c	c	a	c	c	a	a	a	Yes	a	Yes	No	No	No
2234	Kuda	b	c	b	Yes	c	a	a	Yes	Yes	a	Yes	No	No	No
2235	Daka Kendu	Yes	Yes	Yes	Yes	Yes	Yes	Yes	Yes	Yes	Yes	Yes	No	No	No
2236	Kurmasol	Yes	Yes	Yes	Yes	Yes	Yes	Yes	Yes	Yes	Yes	Yes	No	No	No

Nearest Town		Land Use							
		Area under different types of land use (in hectares rounded up to one decimal place)							
Name	Distance range code i.e. a for < 5 Kms, b for 5-10 Kms and c for 10+ kms .	Forests	Area under Non-agricultural Uses	Barren and Un-cultivable land	Permanent Pastures and Other Grazing Lands	Land Under Miscellaneous Tree Crops etc.	Culturable Waste Land	Name of Village	Serial Number
102	103	104	105	106	107	108	109	2	1
PURULIYA	c	0	10.4	0	0	0	17.3	Nimdiha	2195
PURULIYA	c	0	17.4	0	0	0	4	Datardi	2196
PURULIYA	c	1.5	7.5	0	0	0	26.4	Barsagen Alias Patamgora	2197
PURULIYA	c	18	15.8	0	0	0	12	Chhotsagen	2198
		0	4	0	0	0	4.3	Sagenbedia	2199
PURULIYA	c	75	24.5	0	0	0	21.8	Gokulnagar	2200
PURULIYA	c	62	67.3	0	0	0	23.7	Bagaldhara	2201
PURULIYA	c	0	7.7	0	0	0	1	Bhagara	2202
PURULIYA	c	0	10.2	0	0	0	1	Shyamnagar	2203
PURULIYA	c	0	32.8	0	0	0	0	Chandra	2204
PURULIYA	c	0	89.8	0	0	0	8.8	Payrachali	2205
PURULIYA	c	0	9.5	0	0	0	2.4	Dulalpur	2206
PURULIYA	c	0	14.6	0	0	0	7.4	Dhabani	2207
PURULIYA	c	0	19.2	0	0	0	10	Panisagora	2208
PURULIYA	c	0	15.1	0	0	0	8.9	Bankati	2209
PURULIYA	c	0	6.3	0	0	0	6.4	Simchaka	2210
PURULIYA	c	0	15.9	0	0	0	6	Jaysingpur	2211
PURULIYA	c	0	7.4	0	0	0	1	Dheka	2212
PURULIYA	c	0	10.1	0	0	0	1	Bauridiha	2213
PURULIYA	c	0	2	0	0	0	3.8	Gobarda	2214
PURULIYA	c	0	11.6	0	0	0	26	Koldiha	2215
PURULIYA	c	0	19	0	0	0	52	Dabar	2216
PURULIYA	c	0	20	0	0	0	6.5	Bagsarka	2217
PURULIYA	c	0	10.9	0	0	0	58.7	Khayerbani	2218
PURULIYA	c	0	20.8	0	0	0	94.3	Maishamura	2219
PURULIYA	c	15	32.2	0	0	0	41.6	Kamta	2220
PURULIYA	c	0	4.5	0	0	0	3.2	Basudebpur	2221
		0	0	0	0	0	21.5	Baghkhwar	2222
PURULIYA	c	0	5.7	0	0	0	13.5	Durku	2223
PURULIYA	c	0	4.1	0	0	0	13.8	Mohandi	2224
PURULIYA	c	0	9.9	0	0	0	46.4	Tukya	2225
PURULIYA	c	0	10.5	0	0	0	26.3	Damda	2226
PURULIYA	c	0	15.9	0	0	0	15.5	Kalabai Alias Bamandiha	2227
PURULIYA	c	6	5	0	0	0	20.8	Kesya	2228
PURULIYA	c	10.8	12.2	0	0	0	3.5	Mahilidi	2229
PURULIYA	c	17	19	0	0	0	17	Baliguma	2230
PURULIYA	c	55.2	6.5	0	0	0	26.8	Birjidi	2231
PURULIYA	c	55.2	4	0	0	0	1.5	Turang	2232
PURULIA	c	25.2	47	0	0	0	7.5	Jangidiri	2233
PURULIA	c	58.4	56.8	0	0	0	263.4	Kuda	2234
PURULIA	c	9.2	12.1	0	0	0	59.7	Daka Kendu	2235
PURULIA	c	10.8	34.5	0	0	0	34.9	Kurmasol	2236

Land Use											
Area under different types of land use (in hectares rounded up to one decimal place)							Area irrigated by source (in hectare).				
Serial Number	Name of Village	Fallow lands other than current fallows	Current Fallows	Net Area Sown	Total Irrigated Land Area	Total Un-irrigated Land Area	Canals (C)	Wells/Tube-wells(W/TW)	Tanks/Lakes(T/L)	Water Falls(WF)	Others(O)
1	2	110	111	112	113	114	115	116	117	118	119
2195	Nimdiha	0	0	79.9	20.2	59.6	0	0	0	20.2	0
2196	Datardi	0	0	82	4	78	0	0	0	4	0
2197	Barsagen Alias Patamgora	0	0	98	12	86	0	0	0	12	0
2198	Chhotsagen	0	0	78	5	73	0	0	5	0	0
2199	Sagenbedia	0	0	33.6	6.1	27.5	0	0	0	6.1	0
2200	Gokulnagar	0	0	78.2	20.2	58	0	0	10	10.2	0
2201	Bagaldhara	0	0	201.4	17.1	184.4	0	0	0	17.1	0
2202	Bhagara	0	0	44.2	3.2	41	0	0	0	3.2	0
2203	Shyamnagar	0	0	6	0	6	0	0	0	0	0
2204	Chandra	0	0	122.2	20.2	102	0	0	10.2	0	10
2205	Payrachali	0	0	138.2	22.2	116	0	0	22.2	0	0
2206	Dulalpur	0	0	17.6	4	13.5	0	0	4	0	0
2207	Dhabani	0	0	41.1	6.1	35	0	0	6.1	0	0
2208	Panisagora	0	0	86	4	82	0	0	4	0	0
2209	Bankati	0	0	76.1	6.1	70	0	0	0	6.1	0
2210	Simchaka	0	0	66.1	8.1	58	0	0	4	4.1	0
2211	Jaysingpur	0	0	46	0	46	0	0	0	0	0
2212	Dheka	0	0	21	0	21	0	0	0	0	0
2213	Bauridiha	0	0	36	0	36	0	0	0	0	0
2214	Gobarda	0	0	35	0	35	0	0	0	0	0
2215	Koldiha	0	0	0	0	0	0	0	0	0	0
2216	Dabar	0	0	0	0	0	0	0	0	0	0
2217	Bagsarka	0	0	36.5	2.1	34.4	1	0	0	1.1	0
2218	Khayerbani	0	0	2	2	0	0	0	0	2	0
2219	Maishamura	0	0	2	2	0	0	0	0	2	0
2220	Kamta	0	0	383.8	50.2	333.6	0	1	3	26.2	20
2221	Basudebpur	0	0	27.4	9.4	18	0	0	4	5.4	0
2222	Baghkhuar	0	0	52.5	6.1	46.4	0	0	2	4.1	0
2223	Durku	0	0	89.6	12.6	77	0	0	0	12.6	0
2224	Mohandi	0	0	72	50	22	0	0	40	0	10
2225	Tukya	0	0	268	24	244	0	0	9	0	15
2226	Damda	0	0	172.8	29	143.8	0	0	29	0	0
2227	Kalabai Alias Bamandiha	0	0	143.6	15	128.6	0	0	15	0	0
2228	Kesya	0	0	91.6	3	88.6	0	0	3	0	0
2229	Mahilidi	0	0	59.7	8.1	51.6	0	0	3	5.1	0
2230	Baliguma	0	0	153.4	17	136.4	0	0	8	9	0
2231	Birjidi	0	0	215	20.2	194.8	0	0	7	13.2	0
2232	Turang	0	0	348.6	55.8	292.8	0	0	36	13.8	6
2233	Jangidiri	0	0	402.9	100.5	302.4	0	0	8	92.5	0
2234	Kuda	0	0	101.5	55.5	46	0	0	34	9.5	12
2235	Daka Kendu	0	0	319.6	53.6	266	0	0	34	11.6	8
2236	Kurmasol	0	0	152	36	116	0	0	24	12	0

Name of three most important commodities manufactured			Name of Village	Serial Number
First	Second	Third		
120	121	122	2	1

Nimdiha	2195
Datardi	2196
Barsagen Alias Patamgora	2197
Chhotsagen	2198
Sagenbedia	2199
Gokulnagar	2200
Bagaldhara	2201
Bhagara	2202
Shyamnagar	2203
Chandra	2204
Payrachali	2205
Dulalpur	2206
Dhabani	2207
Panisagora	2208
Bankati	2209
Simchaka	2210
Jaysingpur	2211
Dheka	2212
Bauridiha	2213
Gobarda	2214
Koldiha	2215
Dabar	2216
Bagsarka	2217
Khayerbani	2218
Maishamura	2219
Kamta	2220
Basudebpur	2221
Baghkhwar	2222
Durku	2223
Mohandi	2224
Tukya	2225
Damda	2226
Kalabai Alias Bamandiha	2227
Kesya	2228
Mahilidi	2229
Baliguma	2230
Birjidi	2231
Turang	2232
Jangidiri	2233
Kuda	2234
Daka Kendu	2235
Kurmasol	2236

Census of India 2011
Amenities and Land use

Serial Number	Name of Village	Location code no.	Total area of the village (in hectares rounded up to one decimal place)	Total population (2011 census)	Number of households (2011 census)	Number of educational amenities available in village , the distance range code viz; a for 0-5 kms, b for 5-10 kms, c for 10+ kms of nearest place where facility is available								
						7	8	9	10	11	12	13	14	
1	2	3	4	5	6	Pre-Primary school (PP)	Primary school (P)	Middle school (M)	Secondary School (S)	Senior Secondary school (SS)	Degree college of arts , science & commerce (ASC)	Engineering college(EC)	Medical college (MC)	
2237	Punra	332043	461	1890	381	2	2	1	a	b	c	c		
2238	Kaparra	332044	297.9	976	198	2	2	a	a	a	c	c	c	
2239	Larra	332045	177.9	478	88	1	1	a	a	b	c	c	c	
2240	Mahara	332046	442.8	1678	340	3	3	1	1	b	c	c	c	
2241	Majhihira	332047	738.8	2104	427	4	4	2	1	a	c	c	c	
2242	Kadma	332048	516.7	1547	364	2	2	b	a	a	c		c	
2243	Janra	332049	330.2	1058	210	1	1		a	b	c	c	c	
2244	Bamni	332050	513.4	2481	545	3	3	1	1	1	c	c	c	
2245	Chakya Alias Bhabanipur	332051	228.2	338	56	1	1	1	a	a	c	c	c	
2246	Nathurdi Alias Syamsundarpur	332052	211	461	102	2	2	b	a	a	c	c	c	
2247	Hullung	332053	400.1	876	167	1	1		a	a	c	c	c	
2248	Bari	332054	505.6	1888	398	1	1	1	1	b	c	c	c	
2249	Khududi	332055	76.9	0	0									
2250	Bagdega	332056	232.8	1432	281	1	1		a	b	c	c	c	
2251	Mangobindapur	332057	159.7	333	85	1	1	b	b	c	c		c	
2252	Keshargaria	332058	255.4	1032	226	1	1		b	c	c	c	c	
2253	Hutudi	332059	122.6	147	29	1	1	b	b	a	c	c	c	
2254	Maruagora	332060	164.4	319	67	1	1	a	a	b	c	c	c	
2255	Kunardi	332061	223.2	698	143	1	1	a	a	b	c	c	c	
2256	Ghastoria	332062	229.3	761	172	3	2	a	a	b	c	c	c	
2257	Jabla	332063	597.8	2535	529	3	3	1	a	a	c	c	c	
2258	Khatchiri	332064	284.2	584	135	2	1	a	a	a	c	c	c	
2259	Hetgora	332065	67.5	0	0									
2260	Gopalnagar	332066	150.9	2615	542	3	3	1	1	1	c	c	c	
2261	Dayaldi	332067	47.8	448	99	1	1		b	a	c		c	
2262	Jamgoria	332068	335.5	1736	345	4	4	1	1	1	b	c	c	
2263	Matyala	332069	527.3	3036	672	3	3	a	a	a	c	c	c	
2264	Krishnanagar Alias Swarupdi	332070	130.3	643	141	1	1	a	b	b	c	c	c	
2265	Chapati	332071	222.6	734	138	1	1	b	b	b	c	c	c	
2266	Makarkendi	332072	225.6	1162	222	1	1	b	b	b	c	c	c	
2267	Sijadi	332073	291	923	250	4	3	1	b	b		c	c	
2268	Kadlagora	332074	215	776	149	1	1	1		a	c	c	c	
2269	Bukthela	332075	22.7	190	38	2	1	a		a	c	c	c	
2270	Sitaramgora	332076	77.1	30	6	1	a		a		a	c	c	c
2271	Kundru	332077	156.3	270	61	1	1	a		a	c	c	c	
2272	Amakocha	332078	128.6	129	24	1	1	a		a	c	c	c	
2273	Sindurpur	332079	476.2	1476	292	1	1	a	a	a	c	c	c	
2274	Panrkidi	332080	69.8	334	61	1	1	a	b	b	c	c	c	
2275	Nadiha	332081	255.3	1034	218	2	2	b	b	b	b	c	c	
2276	Benka	332082	329.7	698	131	2	2	1	b	a	b	c	c	
2277	Maujadi	332083	132.4	514	95	1	1	a	b	b		c	c	
2278	Jitujori	332084	754.7	4339	930	3	3	1	1	1	b	c	c	

- Village Directory

(As in 2009)

le. (If not available within the : < 5 Kms, b for 5-10 Kms and c cility is available is given).															Number of Medical Amenities available. (If not available within the village , the distance range code viz; a for < 5 Kms, b for 5-10 Kms and c for 10+ kms of nearest place where facility is available is given).															Name of Village	Serial Number
15	16	17	18	19	20	21	22	23	24	25	26	27	28	29	30	31															
Management institute (MI)	Polytechnic (Pt)	Vocational training school /ITI	Non-formal training centre (NFTC)	Special school for disabled (SSD)	Others (specify)	Community health centre (CHC)	Primary health centre (PHC)	Primary health sub centre (PHS)	Maternity and child welfare centre (MCW)	T.B. clinic (TBC)	Hospital-allopathic (HA)	Hospital-alternative medicine (HO)	Dispensary (D)	Veterinary hospital (VH)	Mobile health clinic (MHC)	Family welfare centre (FWC)															
c	c	b	c		c	b	a	a	c	b	c	b	c				Punrra	2237													
c	c	b	c		c	a	a	c	c	a	c	b	c	c	c		Kaparra	2238													
c	c	b	c		c	b	a		c	b	c	b	c				Larra	2239													
c	c	b	c		c	b		1	1	c	b	c	b	c			Mahara	2240													
c		1			c	a	a	c	c	a		c		1			Majhihira	2241													
c	c	c	c	c	c	b	a	a	c	b	c	a	c				Kadma	2242													
c	c	b	c		c	c	b			c	c	c		c			Janra	2243													
c	c	c	c	c	c	b		1	1	c	b	c		1	c		Bamni	2244													
c	c	c	c	c	c	b		1	1	c	b	c	a	c			Chakya Alias Bhabanipur	2245													
c	c	c	c	c	a	b		1	1	c	b	c	a	c			Nathurdi Alias Syamsundarpur	2246													
c	c	c	c		c	c	a	a	c	c		b	c				Hullung	2247													
c	c	c	c		c	c	a	a	c	c		c	c				Bari	2248													
																	Khududi	2249													
c	c	c	c	c	c	c	b	c	c	b	c	b	c				Bagdega	2250													
	c	c	c		c	c	b	b	c	b	c	b	c				Mangobindapur	2251													
c	c	c			c	c	a	a	c	c		c	c				Keshargaria	2252													
a	c	c	c	c		c	a	c	c	a	c	b	a	c	c		Hutudi	2253													
c	c	c	c	c		b	b	c	c	b	c	b	c	c	c		Maruagora	2254													
c	c	c	c	c	c	c		1	c	c	c	b	c	c	c		Kunardi	2255													
c	c	c	c	c	c	b	a	c	c	c	c	b	c				Ghastoria	2256													
c	c	c	c	c		c	b	a	c	c	c	c		1	c		Jabla	2257													
c	c	a		c	c	b	a	c	c	c	c	c	c				Khatchiri	2258													
																	Hetgora	2259													
c	c	1	c	c	c	c		1	c	c	c	c	c	c			Gopalnagar	2260													
	c	c	c	c	c	b	a			c	c	c	c				Dayaldi	2261													
c	c	c	c	c		b	b		1	c	b		a		1	b	Jamgoria	2262													
c	c	a		1	c	c	b		1	c	c	c	c	c	c		Matyala	2263													
c	c	b		c		c	c	a	c	c	c	c	b		c		Krishnanagar Alias Swarupdi	2264													
c	c	c						a			c	c	c	c			Chapati	2265													
c	c	c	c	c	c	c		1	c	c	c	c	b	b			Makarkendi	2266													
c	c	c			c	c	a		1	c	c	c	b	c			Sijadi	2267													
	c	c	c			c	a			c	c	c	c				Kadlagora	2268													
	c	c	c			a	a			c	c	c	c				Bukthela	2269													
	c	c	c			c	a			c	c	c	c				Sitaramgora	2270													
	c	c	c			c	a			c	c	c	c				Kundru	2271													
c	c	c	c	c			a			c	c	c	c				Amakocha	2272													
						1		1	1	c	b	b	a	b		b	Sindurpur	2273													
c	c	c	c	c	c	b	a	a	c	c	c	b	c				Panrkidi	2274													
c	c	c	c	c	c	c	b	c	c	c	c	b	c		c		Nadiha	2275													
c	c	c	c	c	c	c	b	a	c	c	c	b	c		c		Benka	2276													
	c	c	c	c		c	c	a	a	c	c	c	b	c		c	Maujadi	2277													
c	c	c	c	c	b	c		1	1	c	b	c		4	c		Jitujori	2278													

Serial Number	Name of Village	Number of Non-Government Medical Amenities available.							Availability of drinking water - Yes / No							
		Charitable non Govt. hospital/Nursing home.	Medical practitioner with MBBS Degree	Medical practitioner with other degree	Medical practitioner with no degree	Traditional practitioner and faith healer .	Medicine Shop	Others	Tap water (Treated/Untreated)	Well water (Covered / Uncovered well)	Hand Pump	Tube wells / Bore well	Spring	River / Canal	Tank / Pond / Lake	Others
1	2	32	33	34	35	36	37	38	39	40	41	42	43	44	45	46
2237	Punra	0	0	3	0	0	0	0	No	Yes	Yes	No	No	No	Yes	No
2238	Kaparra	0	0	1	0	0	0	0	No	Yes	Yes	No	No	Yes	No	No
2239	Larra	0	0	0	0	0	0	0	No	Yes	Yes	No	No	Yes	Yes	No
2240	Mahara	0	0	1	1	1	0	0	No	Yes	Yes	No	No	Yes	Yes	No
2241	Majhihira	0	0	0	0	0	0	0	No	Yes	Yes	No	No	Yes	No	No
2242	Kadma	0	0	1	1	0	0	0	No	Yes	Yes	No	No	Yes	Yes	No
2243	Janra	0	0	1	1	0	0	0	No	Yes	Yes	No	No	Yes	Yes	No
2244	Bamni	0	0	0	2	0	0	0	No	Yes	No	No	No	No	Yes	No
2245	Chakya Alias Bhabanipur	0	0	0	0	0	0	0	No	Yes	No	No	No	No	Yes	No
2246	Nathurdi Alias Syamsundarpur	0	0	0	0	0	0	0	No	Yes	No	No	No	No	Yes	No
2247	Hullung	0	0	0	0	0	0	0	No	Yes	Yes	No	No	No	No	No
2248	Bari	0	0	0	0	0	0	0	No	Yes	Yes	No	No	No	Yes	No
2249	Khududi															
2250	Bagdega	0	0	0	1	0	0	0	No	Yes	Yes	No	No	No	Yes	No
2251	Mangobindapur	0	0	0	0	0	0	0	No	Yes	Yes	No	No	No	Yes	No
2252	Keshargaria	0	0	0	0	0	0	0	No	Yes	Yes	No	No	No	Yes	No
2253	Hutudi	0	0	0	0	0	0	0	No	No	Yes	No	No	No	Yes	No
2254	Maruagora	0	0	0	0	0	0	0	No	No	Yes	No	No	No	Yes	No
2255	Kunardi	0	0	0	1	2	0	0	No	Yes	Yes	No	No	No	No	No
2256	Ghastoria	0	0	0	0	3	0	0	No	Yes	Yes	No	No	No	Yes	No
2257	Jabla	0	0	1	1	3	1	0	No	Yes	Yes	No	No	No	Yes	No
2258	Khatchiri	0	0	0	0	0	0	0	No	Yes	Yes	No	No	No	No	No
2259	Hetgora															
2260	Gopalnagar	0	0	2	4	1	5	0	No	Yes	Yes	No	No	No	Yes	No
2261	Dayaldi	0	1	0	0	0	0	0	No	Yes	No	No	No	No	Yes	No
2262	Jamgoria	0	0	0	0	0	0	0	No	Yes	Yes	No	No	No	Yes	No
2263	Matyala	0	0	1	1	5	0	0	No	Yes	Yes	No	No	No	Yes	No
2264	Krishnanagar Alias Swarupdi	0	0	0	0	1	0	0	No	Yes	Yes	No	No	No	Yes	No
2265	Chapati	0	0	0	0	0	0	0	No	No	Yes	No	No	No	No	No
2266	Makarkendi	0	0	0	0	0	0	0	No	Yes	Yes	No	No	No	Yes	No
2267	Sijadi	0	0	0	0	0	0	0	No	Yes	Yes	No	No	No	Yes	No
2268	Kadlagora	0	0	0	0	0	0	0	No	Yes	Yes	No	No	No	Yes	No
2269	Bukthela	0	0	0	0	0	0	0	No	Yes	No	No	No	No	No	No
2270	Sitaramgora	0	0	0	0	0	0	0	No	Yes	No	No	No	No	No	No
2271	Kundru	0	0	0	0	0	0	0	No	Yes	Yes	No	No	No	Yes	No
2272	Amakocha	0	0	0	0	0	0	0	No	No	No	No	No	No	No	No
2273	Sindurpur	0	0	0	0	3	0	0	No	Yes	No	No	No	No	Yes	No
2274	Panrkidi	0	0	0	0	1	0	0	No	Yes	Yes	No	No	No	Yes	No
2275	Nadiha	0	0	0	1	5	0	0	No	Yes	No	No	No	Yes	Yes	No
2276	Benka	0	0	0	1	0	0	0	No	Yes	Yes	No	No	Yes	Yes	No
2277	Maujadi	0	0	0	1	0	0	0	No	No	Yes	No	No	Yes	Yes	No
2278	Jitujori	0	0	0	0	4	1	0	No	Yes	Yes	No	No	No	Yes	No

Availability of toilet & others Yes / No				Communication and transport facilities (If amenities available code -Yes is given except for Village Pin Code ,If not available within the village , the distance range code viz; a for < 5 Kms, b for 5-10 Kms and c for 10+ kms of nearest place where facility is available is given).								
Community toilet including bath.	Community toilet excluding bath.	Rural sanitary mart or sanitary hardware outlet available near the village.	Community bio- gas or recycle of waste for productive use.	Post office(PO)	Sub post office (SPO)	Post & Telegraph office (P&TO)	Village Pin Code	Telephones (Land lines)	Public call office (PCO)	Mobile phone coverage	Name of Village	Serial Number
47	48	49	50	51	52	53	54	55	56	57	2	1
No	No	No	No	c	a	c	723131	c	c	Yes	Punrra	2237
No	No	No	No	c	a	c	723128	a	c	Yes	Kaparra	2238
No	No	No	No	c	a	c	723128	c	c	Yes	Larra	2239
No	No	No	No	c	Yes	c	723128	c	c	Yes	Mahara	2240
No	No	No	No	Yes	c	c	723128	Yes	c	Yes	Majhihira	2241
No	No	No	No	c	c	c	723213	c	c	Yes	Kadma	2242
No	No	No	No	c	b	c	723213	c	c	c	Janra	2243
No	No	No	No	Yes	c	c	723213	c	c	Yes	Bamni	2244
No	No	No	No	a	c	c	723213	c	c	a	Chakya Alias Bhabanipur	2245
No	No	No	No	a	c	c	723213	c	c	a	Nathurdi Alias Syamsundarpur	2246
No	No	No	No	a	a	c	723213	b	c	Yes	Hullung	2247
No	No	No	No	a	c	c	723131	b	c	Yes	Bari	2248
											Khududi	2249
No	No	No	No	a	c	c	723128	b	c	Yes	Bagdega	2250
No	No	No	No	b	c	c	723128	c	c	Yes	Mangobindapur	2251
No	No	No	No	b	c	c	723128	c	c	Yes	Keshargaria	2252
No	No	Yes	No	b	c	c	723128	b	c	Yes	Hutudi	2253
No	No	No	No	b	b	c	723128	b	c	Yes	Maruagora	2254
No	No	Yes	No	b	b	c	723128	b	c	Yes	Kunardi	2255
No	No	Yes	No	a	b	c	723128	b	c	Yes	Ghastoria	2256
No	No	Yes	No	Yes	b	c	723128	Yes	b	Yes	Jabla	2257
No	No	Yes	No	a	c	c	723128	Yes	c	Yes	Khatchiri	2258
											Hetgora	2259
No	No	Yes	No	Yes	c	c	723128	Yes	c	Yes	Gopalnagar	2260
No	No	Yes	No	a	c	c	723128	a	c	Yes	Dayaldi	2261
No	No	No	No	b	a	b	723128	Yes	b	Yes	Jamgoria	2262
No	No	Yes	No	Yes	c	c	723128	a	b	Yes	Matyala	2263
No	No	No	No	a	c	c	723128	b	b	Yes	Krishnanagar Alias Swarupdi	2264
No	No	No	No	a	c	c	723128	b	b	Yes	Chapati	2265
No	No	No	No	a	c	c	723131	c	b	Yes	Makarkendi	2266
No	No	No	No	a	c	c	723131	b	c	Yes	Sijadi	2267
No	No	Yes	No	a	c	c	723128	a	c	Yes	Kadlagora	2268
No	No	Yes	No	a	c	c	723128	a	c	Yes	Bukthela	2269
No	No	Yes	No	a	c	c	723128	a	c	Yes	Sitaramgora	2270
No	No	Yes	No	a	c	c	723128	a	c	Yes	Kundru	2271
No	No	Yes	No	a	c	c	723128	a	c	Yes	Amakocha	2272
No	No	No	No	a	b	c	723128	a	c	Yes	Sindurpur	2273
No	No	No	No	b	c	c	723128	b	c	Yes	Panrkidi	2274
No	No	No	No	b	c	c	723128	b	c	Yes	Nadiha	2275
No	No	No	No	b	c	c	723128	b	c	Yes	Benka	2276
No	No	No	No	b	c	c	723131	b	c	Yes	Maujadi	2277
No	No	No	No	Yes	b	b	723128	Yes	c	Yes	Jitujori	2278

Communication and transport facilities (If amenities available code -Yes is given except for Village Pin Code ,If not available within the village , the distance range code viz; a for < 5 Kms, b for 5-10 Kms and c for 10+ kms of nearest place where facility is available is given).													Village connected to highway (If amenities available code viz; a for < 5 Kms, b for 5-10 Kms and c for 10+ kms of nearest place where facility is available is given).			
Serial Number	Name of Village	Internet cafes/ Common service centre (CSC)	Private courier facility	Bus service (Public & Private)	Railway stations	Auto/Modified Autos	Taxis and Vans	Tractors	Cycle-pulled rickshaws(Manual & Machine driven)	Carts driven by animals	Sea /River ferry service	Connected to national highway(NH)	Connected to state highway(SH)	Connected to major district road (MDR)	Connected to others district road	Pucca roads
1	2	58	59	60	61	62	63	64	65	66	67	68	69	70	71	72
2237	Punrra	b	c	Yes	c	b	Yes	Yes	Yes	Yes	c	c	c	c		Yes
2238	Kaparra	b	c	Yes	c	a	a	a	a	Yes	c	c	a		Yes	a
2239	Larra	b	c	Yes	c	c	b	b	b	Yes	c	c	b	b	Yes	Yes
2240	Mahara	c	c	Yes	c	c	c	c	c	Yes	c	c	c	c	c	Yes
2241	Majhihira	c	c	Yes	c	c	Yes	Yes	c	Yes	c	c	b	b	b	Yes
2242	Kadma	c	c	Yes	c	c	c	c	c	Yes	c	c	c	c	c	Yes
2243	Janra	c	c	a	c	a	a	Yes	a	Yes	c	c	c	c	Yes	a
2244	Bamni	c	c	Yes	c	c	b	Yes	Yes	b	c	c	a		Yes	Yes
2245	Chakya Alias Bhabanipur	c	c	Yes	c	c	c	Yes	b	a	c	c	c	c	c	Yes
2246	Nathurdi Alias Syamsundarpur	c	c	Yes	c	c	c	Yes	b	a	c	c	c	c	c	Yes
2247	Hullung	c	c	Yes	c	c	b	a	b	Yes	c	c	c	b	b	Yes
2248	Bari	b	c	a	c	c	c	c	c	Yes	c	c	c	b	b	b
2249	Khududi															
2250	Bagdega	b	c	b	c	c	Yes	a	b	Yes	c	c	c	b	a	a
2251	Mangobindapur	Yes	c	b	c	c	c	c	c	Yes	c	c	c	b	b	b
2252	Keshargaria	c	c	b	c	c	c	c	c	Yes	c	c	c	b	b	b
2253	Hutudi	b	c	a	c	c	b	b	b	Yes	c	c	c	c	a	a
2254	Maruagora	b	c	b	c	c	b	b	b	Yes	c	c	c	c	b	a
2255	Kunardi	b	c	b	c	c	b	a	b	Yes	c	c	c	c	b	b
2256	Ghastoria	b	c	a	c	c	a	a	a	Yes	c	c	c	c	a	a
2257	Jabla	a	c	Yes	c	Yes	Yes	a	Yes	Yes	c	c	Yes	c	Yes	a
2258	Khatchiri	a	c	Yes	c	c	Yes	a	a	Yes	c	c	Yes		c	Yes
2259	Hetgora															
2260	Gopalnagar	Yes	c	Yes	c	c	Yes	Yes	Yes	Yes	b	c	Yes		c	Yes
2261	Dayaldi	c	c	a	c	c	a	Yes	a	Yes	c	c	c	a	c	a
2262	Jamgoria	b	Yes	Yes	c	b	Yes	Yes	Yes	Yes	c	c	Yes		c	Yes
2263	Matyala	c	c	a	c	c	c	Yes	a	Yes	c	c	c	a	Yes	Yes
2264	Krishnanagar Alias Swarupdi	b	c	b	c	c	b	c	b	Yes	c	c	c	c	b	a
2265	Chapati	c	c	b	c	c	b	b	a	Yes	c	c	c	c	b	Yes
2266	Makarkendi	b	c	a	c	b	b	b	b	Yes	c	c	c	b	c	a
2267	Sijadi	c	c	b	c	c	b	Yes	Yes	Yes	c	c	c	b	Yes	Yes
2268	Kadlagora	c	c	a	c	c	a	a	a	Yes	c	c	c	a	c	a
2269	Bukthela	c	c	a	c	c	a	a	a	Yes	c	c	c	a	c	a
2270	Sitaramgora	c	c	a	c	c	a	a	a	Yes	c	c	c	a	c	b
2271	Kundru	c	c	a	c	c	a	a	a	Yes	c	c	c	a	c	a
2272	Amakocha	c	c	a	c	c	a	a	a	Yes	c	c	c	a	c	Yes
2273	Sindurpur	a	b	Yes	c	b	a	Yes	Yes	Yes	c	c	Yes		Yes	Yes
2274	Panrkidi	b	c	a	c	c	b	Yes	b	Yes	c	c	c	a	a	a
2275	Nadiha	b	c	b	c	c	b	Yes	c	Yes	c	c	c	b	b	b
2276	Benka	a	c	a	c	c	b	Yes	b	Yes	c	c	c	c	b	a
2277	Maujadi	a	c	a	c	c	b	Yes	b	Yes	c	c	c	c	b	b
2278	Jitujori	c	c	Yes	c	b	Yes	Yes	Yes	Yes	c	c	Yes		Yes	Yes

ys,village roads, banks & credit societies :-Yes is given, If not available within the code viz; a for <5 Kms, b for 5-10 Kms place where facility is available is given).							Availability of miscellaneous facilities (If amenities available code -Yes is given, If not available within the village , the distance range code viz; a for < 5 Kms, b for 5-10 Kms and c for 10+ kms of nearest place where facility is available is given).											
Kutchcha roads	Water bounded macadam(WBM) roads	Navigable waterway (river/canal)(NW)	Footpaths (FP)	Commercial & Co-operative Banks	ATM	Agricultural Credit Societies	Self-Help Group (SHG)	Public distribution system (PDS) shop	Mandis / Regular market	Weekly Haat	Agricultural marketing society	Integrated Child Development Scheme (Nutritional Centres)	Anganwadi Centre (Nutritional Centres)	Others (Nutritional Centres)	Name of Village	Serial Number		
73	74	75	76	77	78	79	80	81	82	83	84	85	86	87	2	1		
Yes	a	b	c	b	c	c	Yes	a	c	a	Yes	Yes	Yes	c	Punrra	2237		
Yes	c	c		a	c	c	Yes	a	c	a	c	Yes	Yes	Yes	Kaparra	2238		
Yes				b	c	c	Yes	a	c	a	Yes	Yes	Yes	Yes	Larra	2239		
Yes		c	Yes	b	c	c	Yes	Yes	c	Yes	c	c	Yes	Yes	Mahara	2240		
Yes	Yes		c	c	c	c	Yes	c	c	Yes	c	c	Yes	Yes	Majjihira	2241		
Yes		c	Yes	c	c	c	Yes	Yes	c	Yes	c	c	Yes	Yes	Kadma	2242		
Yes		Yes				c	Yes	Yes	c	Yes	Yes	b	Yes	Yes	Janra	2243		
Yes	c	c	Yes	a	c	c	Yes	Yes	c	Yes	c	c	Yes	Yes	Bamni	2244		
Yes		c	Yes	a	c	c	Yes	Yes	c	a	c	Yes	Yes	Yes	Chakya Alias Bhabanipur	2245		
Yes		c	Yes	a	c	c	Yes	Yes	c	a	c	Yes	Yes	Yes	Nathurdi Alias Syamsundarpur	2246		
a				c	c	c	Yes	a	c	a	Yes	c	Yes	Yes	Hullung	2247		
Yes		c	Yes	a	c	c	Yes	Yes	c	a	c	c	Yes	Yes	Bari	2248		
															Khududi	2249		
Yes		c	Yes	b	c	c	Yes	Yes	c	a	c	Yes	Yes	Yes	Bagdega	2250		
Yes		c	Yes	b	c	c	Yes	a	b	b	c	Yes	Yes	Yes	Mangobindapur	2251		
Yes			Yes	b	c	c	Yes	Yes	c	b	c	Yes	Yes	Yes	Keshargaria	2252		
Yes				b	c	b	Yes	a	b	a	b	Yes	a	Yes	Hutudi	2253		
Yes				b	c	c	Yes	b	c	b	b	Yes	Yes	Yes	Maruagora	2254		
Yes			Yes	b	c	c	Yes	b	c	a	b	Yes	Yes	Yes	Kunardi	2255		
Yes			Yes	c	c	c	Yes	a	c	Yes	a	Yes	Yes	Yes	Ghastoria	2256		
Yes			Yes	c	c	Yes	Yes	Yes	c	b	Yes	Yes	Yes	Yes	Jabla	2257		
Yes	a			c	c	c	Yes	a	c	b	a	c	Yes	Yes	Khatchiri	2258		
															Hetgora	2259		
Yes	b	b	Yes	Yes	c	c	Yes	Yes	Yes	b	c	Yes	Yes	Yes	Gopalnagar	2260		
Yes				a	c	c	Yes	a	c	b	Yes	c	Yes	Yes	Dayaldi	2261		
Yes				a	b	c	Yes	c	Yes	b	Yes	b	Yes	Yes	Jamgoria	2262		
Yes				a	c	c	Yes	Yes	c	Yes	b	c	Yes	Yes	Matyala	2263		
Yes	a			c	c	c	Yes	Yes	c	a	Yes	Yes	Yes	Yes	Krishnanagar Alias Swarupdi	2264		
a				b	c	c	Yes	a	c	Yes	Yes	Yes	Yes	Yes	Chapati	2265		
a			Yes	b	c	c	Yes	a	c	c	c	c	Yes	Yes	Makarkendi	2266		
Yes	c			c	c	c	Yes	Yes	c	a	c	Yes	Yes	Yes	Sijadi	2267		
Yes			Yes	b	c	c	Yes	Yes	c	a	c	c	Yes	Yes	Kadlagora	2268		
Yes				b	b	c	Yes	a	c	b	c	c	Yes	Yes	Bukthela	2269		
Yes			Yes	b	c	c	Yes	a	c	a	c	c	a	Yes	Sitaramgora	2270		
Yes			Yes	b	c	c	Yes	a	c	a	c	c	Yes	Yes	Kundru	2271		
a				a	c	c	Yes	a	c	b	c	c	a	Yes	Amakocha	2272		
Yes			Yes	a	c	b	Yes	Yes	c	a	b	Yes	Yes	Yes	Sindurpur	2273		
Yes			Yes	b	c	c	Yes	a	c	c	c	Yes	Yes	Yes	Panrkidi	2274		
Yes			Yes	b	c	c	Yes	a	c	b	b	Yes	Yes	Yes	Nadiha	2275		
Yes			Yes	b	c	c	Yes	Yes	c	b	Yes	Yes	Yes	Yes	Benka	2276		
Yes			Yes	b	c	c	Yes	a	c	b	b	c	Yes	Yes	Maujadi	2277		
Yes	Yes	c	b	b	c	c	Yes	Yes	b	Yes	b	Yes	Yes	Yes	Jitujori	2278		

Availability of miscellaneous facilities (If amenities available code -Yes is given, If not available within the village , the distance range code viz; a for < 5 Kms, b for 5-10 Kms and c for 10+ kms of nearest place where facility is available is given).													Availability of electricity (Yes/No)			
Serial Number	Name of Village	ASHA (Accredited Social Health Activist)	Community centre with/without TV	Sports Field,	Sports Club / Recreation Centre	Cinema / Video Hall	Public Library	Public Reading Room	Newspaper Supply	Assembly Polling station	Birth & Death Registration Office	Power Supply for Domestic Use (ED)	Power Supply for Agricultural Use (EAG)	Power Supply for Commercial Use (EC)	Power Supply for All Uses (EA)	
1	2	88	89	90	91	92	93	94	95	96	97	98	99	100	101	
2237	Punrra	c	c	a	Yes	c	b	Yes	c	Yes	b	Yes	No	No	No	
2238	Kaparra	c	a	a	c	c	a	a	Yes	Yes	b	Yes	No	No	No	
2239	Larra	c	Yes	a	Yes	c	c	c	Yes	a	b	Yes	No	No	No	
2240	Mahara	c	b	Yes	c	c	b	b	Yes	Yes	b	Yes	No	Yes	No	
2241	Majhira	Yes	c	c	c	c	Yes	c	c	Yes	a	Yes	No	No	No	
2242	Kadma	c	a	c	Yes	c	a	a	Yes	Yes	a	Yes	No	Yes	No	
2243	Janra	Yes	Yes	Yes	Yes	c	c	c	Yes	Yes	Yes	Yes	No	No	No	
2244	Bamni	c	Yes	c	c	c	Yes	Yes	Yes	Yes	Yes	Yes	No	No	No	
2245	Chakya Alias Bhabanipur	c	c	c	c	c	a	a	Yes	a	a	Yes	No	Yes	No	
2246	Nathurdi Alias Syamsundarpur	c	c	c	c	c	a	a	Yes	a	a	Yes	No	Yes	No	
2247	Hullung	Yes	Yes	b	Yes	c	a	a	b	Yes	a	Yes	No	No	No	
2248	Bari	c	c	b	c	c	a	Yes	Yes	Yes	b	Yes	No	No	No	
2249	Khududi															
2250	Bagdega	Yes	c	b	c	c	b	c	b	Yes	b	Yes	No	No	No	
2251	Mangobindapur	c	Yes	b	c	c	c	c	c	c	c	Yes	No	No	No	
2252	Keshargaria	c	c	c	c	c	b	b	c	Yes	c	Yes	No	No	No	
2253	Hutudi	Yes	Yes	a	c	c	b	b	b	Yes	b	Yes	No	No	No	
2254	Maruagora	Yes	Yes	b	c	c	b	b	b	Yes	b	Yes	No	No	No	
2255	Kunardi	Yes	b	b	c	c	c	b	Yes	a	b	Yes	No	No	No	
2256	Ghastoria	Yes	Yes	a	Yes	c	a	a	Yes	Yes	b	Yes	No	No	No	
2257	Jabla	Yes	a	Yes	c	c	a	a	Yes	Yes	a	Yes	No	Yes	No	
2258	Khatchiri	Yes	a	a	a	c	a	Yes	Yes	Yes	a	Yes	No	No	No	
2259	Hetgora															
2260	Gopalnagar	Yes	c	Yes	c	c	a	a	Yes	Yes	c	Yes	No	Yes	No	
2261	Dayaldi	Yes	Yes	a	Yes	c	a	a	a	a	a	Yes	No	No	No	
2262	Jamgoria	b	Yes	Yes	a	Yes	Yes	Yes	Yes	Yes	a	Yes	No	Yes	No	
2263	Matyala	Yes	a	a	Yes	c	Yes	Yes	Yes	Yes	Yes	Yes	Yes	Yes	Yes	
2264	Krishnanagar Alias Swarupdi	Yes	Yes	b	c	c	a	a	b	a	b	Yes	No	No	No	
2265	Chapati	Yes	Yes	b	Yes	c	a	Yes	b	Yes	c	Yes	No	No	No	
2266	Makarkendi	Yes	b	b	b	c	b	b	b	Yes	b	Yes	No	No	No	
2267	Sijadi	Yes	b	c	c	c	a	c	b	a	c	Yes	No	No	No	
2268	Kadlagora	Yes	c	Yes	Yes	c	a	Yes	Yes	Yes	a	Yes	No	No	No	
2269	Bukthela	Yes	c	a	a	c	a	a	Yes	a	a	Yes	No	No	No	
2270	Sitaramgora	Yes	c	Yes	Yes	c	a	Yes	Yes	a	a	Yes	No	No	No	
2271	Kundru	Yes	c	Yes	Yes	c	a	Yes	Yes	a	a	Yes	No	No	No	
2272	Amakocha	Yes	c	a	a	c	a	a	a	a	a	Yes	No	No	No	
2273	Sindurpur	Yes	a	Yes	Yes	b	a	a	Yes	Yes	a	Yes	No	Yes	No	
2274	Panrkidi	Yes	Yes	a	c	c	b	b	Yes	a	b	Yes	No	No	No	
2275	Nadiha	Yes	b	a	Yes	c	b	b	Yes	Yes	b	Yes	No	No	No	
2276	Benka	Yes	b	a	Yes	c	b	b	b	c	b	Yes	No	Yes	No	
2277	Maujadi	Yes	b	a	Yes	c	b	b	b	a	b	Yes	No	Yes	No	
2278	Jitujori	Yes	b	Yes	b	b	Yes	Yes	b	Yes	Yes	Yes	No	Yes	No	

Nearest Town		Land Use								
		Area under different types of land use (in hectares rounded up to one decimal place)								
Name	Distance range code i.e. a for < 5 Kms, b for 5-10 Kms and c for 10+ kms .	Forests	Area under Non-agricultural Uses	Barren and Un-cultivable land	Permanent Pastures and Other Grazing Lands	Land Under Miscellaneous Tree Crops etc.	Culturable Waste Land	Name of Village	Serial Number	
102	103	104	105	106	107	108	109	2	1	
PURULIA	c	0	239.1	0	0	0	221.9	Punrra	2237	
PURULIA	c	0	163.3	0	0	0	64.6	Kaparra	2238	
PURULIA	c	0	88.6	0	0	0	35.6	Larra	2239	
PURULIA	c	21	257.6	0	0	0	32.6	Mahara	2240	
PURULIA	c	123	122.8	0	0	0	107.4	Majhihira	2241	
PURULIA	c	198.8	149	0	0	0	37.3	Kadma	2242	
PURULIA	c	112	64.5	0	0	0	14.7	Janra	2243	
PURULIA	c	30	80.7	0	0	0	153.8	Bamni	2244	
PURULIA	c	8	58	0	0	0	74	Chakya Alias Bhabanipur	2245	
PURULIA	c	22	95.8	0	0	0	20.4	Nathurdi Alias Syamsundarpur	2246	
PURULIA	c	71.9	21.5	0	0	0	181.1	Hullung	2247	
PURULIA	c	34.8	67	0	0	0	170	Bari	2248	
		0	0	0	0	0	0	Khududi	2249	
PURULIA	b	10	24.9	0	0	0	53.5	Bagdega	2250	
PURULIA	c	41.3	16.5	0	0	0	56.2	Mangobindapur	2251	
PURULIA	b	40	18.7	0	0	0	53.7	Keshargaria	2252	
PURULIYA	c	40.9	3.4	0	0	0	27.6	Hutudi	2253	
PURULIYA	c	45.2	15.4	0	0	0	22.3	Maruagora	2254	
PURULIYA	c	40.5	44.4	0	0	0	107.7	Kunardi	2255	
PURULIYA	c	20	37	0	0	0	5	Ghastoria	2256	
PURULIYA	b	40.5	52	0	0	0	60.4	Jabla	2257	
PURULIYA	b	41.7	16.7	0	0	0	104	Khatchiri	2258	
		0	0	0	0	0	22	Hetgora	2259	
PURULIYA	b	0	33.9	0	0	0	25.3	Gopalnagar	2260	
PURULIYA	b	0	12.1	0	0	0	0.5	Dayaldi	2261	
PURULIA	c	24.9	64.7	0	0	0	110.6	Jamgoria	2262	
PURULIA	c	0	69.6	0	0	0	65.6	Matyala	2263	
PURULIA	c	0	13.4	0	0	0	2.4	Krishnanagar Alias Swarupdi	2264	
PURULIA	c	0	57	0	0	0	83.3	Chapati	2265	
PURULIYA	c	0	54.6	0	0	0	46	Makarkendi	2266	
PURULIYA	c	29	49	0	0	0	143.7	Sijadi	2267	
PURULIYA	c	66.8	40.9	0	0	0	95.3	Kadlagora	2268	
PURULIYA	c	0	8.7	0	0	0	14	Bukthela	2269	
PURULIYA	c	7.2	6.3	0	0	0	63.6	Sitaramgora	2270	
PURULIYA	c	37	36.4	0	0	0	57.4	Kundru	2271	
PURULIYA	b	8.1	3.6	0	0	0	78.8	Amakocha	2272	
PURULIYA	c	85	99.7	0	0	0	109.4	Sindurpur	2273	
PURULIYA	c	0	13.6	0	0	0	12.3	Panrkidi	2274	
PURULIYA	c	0	52.4	0	0	0	68.1	Nadiha	2275	
PURULIYA		61	50.7	0	0	0	75.2	Benka	2276	
PURULIYA	c	51.8	18	0	0	0	14.4	Maujadi	2277	
PURULIYA	c	70	144.8	0	0	0	158.2	Jitujori	2278	

Land Use												
Area under different types of land use (in hectares rounded up to one decimal place)							Area irrigated by source (in hectare).					
Serial Number	Name of Village	Fallow lands other than current fallows	Current Fallows	Net Area Sown	Total Irrigated Land Area	Total Un-irrigated Land Area	Canals (C)	Wells/Tube-wells(W/TW)	Tanks/Lakes(T/L)	Water Falls(WF)	Others(O)	
1	2	110	111	112	113	114	115	116	117	118	119	
2237	Punrra	0	0	0	0	0	0	0	0	0	0	
2238	Kaparra	0	0	70	26	44	0	6	10	0	10	
2239	Larra	0	0	53.6	22	31.6	5	7	10	0	0	
2240	Mahara	0	0	131.6	33	98.6	0	0	23	0	10	
2241	Majhihira	0	0	385.6	45.4	340.2	0	0	12.4	0	33	
2242	Kadma	0	0	131.6	33	98.6	0	0	20	0	13	
2243	Janra	0	0	139	27	112	0	0	7	0	20	
2244	Bamni	0	0	249	27	222	0	0	17	0	10	
2245	Chakya Alias Bhabanipur	0	0	88.2	25	63.2	0	0	25	0	0	
2246	Nathurdi Alias Syamsundarpur	0	0	72.8	27	45.8	0	0	27	0	0	
2247	Hullung	0	0	125.6	7	118.6	0	0	7	0	0	
2248	Bari	0	0	233.9	44	189.9	0	0	44	0	0	
2249	Khududi	0	0	76.9	76.9	0	0	0	76.9	0	0	
2250	Bagdega	0	0	144.5	50	94.5	0	0	50	0	0	
2251	Mangobindapur	0	0	45.7	25	20.7	0	0	25	0	0	
2252	Keshargaria	0	0	142.9	25.5	117.4	0	0	21	0	4.5	
2253	Hutudi	0	0	50.7	4.6	46.1	0	0	0	0	4.6	
2254	Maruagora	0	0	81.5	5.5	76	0	0	0	0	5.5	
2255	Kunardi	0	0	30.6	30.6	0	0	0	30.6	0	0	
2256	Ghastoria	0	0	167.2	15.2	152	0	0	15.2	0	0	
2257	Jabla	0	0	444.9	40.6	404.4	0	0	37.6	0	3	
2258	Khatchiri	0	0	121.8	30	91.8	0	0	0	0	30	
2259	Hetgora	0	0	45.5	20.2	25.3	0	0	11.2	0	9	
2260	Gopalnagar	0	0	91.7	60.6	31.1	0	0	60.6	0	0	
2261	Dayaldi	0	0	35.2	22.4	12.7	0	0	22.4	0	0	
2262	Jamgoria	0	0	135.2	58	77.2	0	0	58	0	0	
2263	Matyala	0	0	392.1	180.4	211.6	0	4.5	140.4	0	35.5	
2264	Krishnanagar Alias Swarupdi	0	0	114.5	0	114.5	0	0	0	0	0	
2265	Chapati	0	0	82.2	0	82.2	0	0	0	0	0	
2266	Makarkendi	0	0	125	15	110	0	0	15	0	0	
2267	Sijadi	0	0	69.3	0	69.3	0	0	0	0	0	
2268	Kadlagora	0	0	12	12	0	0	0	12	0	0	
2269	Bukthela	0	0	0	0	0	0	0	0	0	0	
2270	Sitaramgora	0	0	0	0	0	0	0	0	0	0	
2271	Kundru	0	0	25.5	25.5	0	0	0	25.5	0	0	
2272	Amakocha	0	0	38.2	10.3	27.8	0	0	10.3	0	0	
2273	Sindurpur	0	0	182.1	10	172.1	0	0	10	0	0	
2274	Panrkidi	0	0	43.8	3.3	40.5	0	0	1.3	0	2	
2275	Nadiha	0	0	134.8	15.3	119.5	0	0	0	0	15.3	
2276	Benka	0	0	142.9	10	132.8	0	0	0	0	10	
2277	Maujadi	0	0	48.2	11.6	36.6	0	0	11.6	0	0	
2278	Jitujori	0	0	381.7	30	351.7	0	0	5.3	0	24.6	

Name of three most important commodities manufactured			Name of Village	Serial Number
First	Second	Third		
120	121	122	2	1

Punrra	2237
Kaparra	2238
Larra	2239
Mahara	2240
Majhihira	2241
Kadma	2242
Janra	2243
Bamni	2244
Chakya Alias Bhabanipur	2245
Nathurdi Alias Syamsundarpur	2246
Hullung	2247
Bari	2248
Khududi	2249
Bagdega	2250
Mangobindapur	2251
Keshargaria	2252
Hutudi	2253
Maruagora	2254
Kunardi	2255
Ghastoria	2256
Jabla	2257
Khatchiri	2258
Hetgora	2259
Gopalnagar	2260
Dayaldi	2261
Jamgora	2262
Matyala	2263
Krishnanagar Alias Swarupdi	2264
Chapati	2265
Makarkendi	2266
Sijadi	2267
Kadlagora	2268
Bukthela	2269
Sitaramgora	2270
Kundru	2271
Amakocho	2272
Sindurpur	2273
Panrkidi	2274
Nadiha	2275
Benka	2276
Maujadi	2277
Jitujori	2278

Census of India 2011
Amenities and Land use

Serial Number	Name of Village	Location code no.	Total area of the village (in hectares rounded up to one decimal place)	Total population (2011 census)	Number of households (2011 census)	Number of educational amenities available in the village, the distance range code viz: a for 0-5 kms, b for 5-10 kms, c for 10+ kms of nearest place where facility is available								
						Pre-Primary school (PP)	Primary school (P)	Middle school (M)	Secondary School (S)	Senior Secondary school (SS)	Degree college of arts, science & commerce (ASC)	Engineering college(EC)	Medical college (MC)	
1	2	3	4	5	6	7	8	9	10	11	12	13	14	
2279	Lekrakhanda	332085	61.1	66	15	a	a	a	a	a	b	c	c	
2280	Behanchabari	332086	191.8	761	149	1	1	a	a	a	b	c	c	
2281	Pratappur	332087	53.7	53	9	2	2			3	3	1		
2282	Akshyapur	332088	15.5	624	112	2	2			3	3			
2283	Palasbani	332089	192.3	823	143	2	2	b	b	b	b	c	c	
2284	Pathorkata	332090	328.6	1864	343	2	1	1	b	b	b	c	c	
2285	Syampur	332091	128.8	1220	244	1	1	a	a	a	b	c	c	
2286	Tetuliagara	332092	106.1	141	28	1	1	a	a	a	b	c	c	
2287	Rajgram	332093	247.2	1364	275	2	2	b	b	b	a	c	c	
2288	Chirubhita	332094	44.9	99	21	1	1	a	b	b		c	c	
2289	Chelema	332095	26.2	181	37	b	a	a	b	b	a	a	c	
2290	Pahar Alias Rasikdi	332096	93.3	0	0									
2291	Fakiradi	332097	81.3	0	0									
2292	Jharbagda	332098	175.4	2162	430	1	1	1	a	a		1	c	c
2293	Gobindapur	332099	37.6	175	35	2	1	a	a	a	a	c	c	
2294	Dubrajpur	332100	89.4	115	21	1	1	a	b	b	b	c	c	
2295	Chak Mahuldanga	332101	30.3	0	0									
2296	Nutan Indkuri	332102	15.4	159	25	a	a	a	a	a	a	c	c	
2297	Challa	332103	51	364	82	1	1		a	b	b			
2298	Fatepur	332104	64.5	150	32	a	a		a	a	a			
2299	Gonsaidi	332105	22.4	176	38	1	1		a	a	a			
2300	Birsingdi	332106	33.2	269	52	a	a	a	a	a	a	c	c	
2301	Puratan Indkuri	332107	79.1	222	46	1	1	a	a	a	a	c	c	
2302	Bankata Keshyardi	332108	32.7	201	36	1	1	a	a	a	a	c	c	
2303	Sanoda	332109	49	319	66	1	1	a	a	a	a	c	c	
2304	Harekrishtapur	332110	181.3	258	51	1	1	b	b	b	b	c	c	
2305	Burisahar	332111	76.8	155	32	a	a	a	a	a	b	c	c	
2306	Bankata	332112	39.4	445	72	1	1	1	a	a	b	c	c	
2307	Sonardang	332113	46.3	67	15		a	a	a		b	c	c	
2308	Patharkhunya	332114	24	162	29	c	c	b	b	b	b	c	c	
2309	Mahulbane	332115	124.2	332	57	b	a	a	b	b	b	c	c	
2310	Basudi	332116	138	411	88	1	1	a	b	b	b	c	c	
2311	Kalabani	332117	106.4	635	131	1	1	1	b	b	b			
2312	Jorberya	332118	57.9	269	49	b	a	a	b	b	b			
2313	Baragajari	332119	32.6	44	10	12	12	a		1	a	b	c	c
2314	Khatanga	332120	14.7	0	0									
2315	Udaypur	332121	144.2	418	76	1	1	c	a	a	a	c	c	
2316	Bamandiha	332122	67.9	114	23	b	a	a	b	b	c	c	c	
2317	Shushna Parashigora	332123	190.2	432	95	1	1	a	b	b	c	c	c	
2318	Darasol	332124	114.9	190	43	b	b	a	b	b	c	c	c	
2319	Chhota Nuniyani	332125	124.9	0	0									
2320	Bar Nuniyani	332126	98.1	410	77	1	1	a	a	a	c	c	c	

- Village Directory

(As in 2009)

le. (If not available within the : < 5 Kms, b for 5-10 Kms and c cility is available is given).						Number of Medical Amenities available. (If not available within the village , the distance range code viz; a for < 5 Kms, b for 5-10 Kms and c for 10+ kms of nearest place where facility is available is given).						Name of Village	Serial Number				
15	16	17	18	19	20	21	22	23	24	25	26			27	28	29	30
Management institute (MI)	Polytechnic (Pt)	Vocational training school /ITI	Non-formal training centre (NFTC)	Special school for disabled (SSD)	Others (specify)	Community health centre (CHC)	Primary health centre (PHC)	Primary health sub centre (PHS)	Maternity and child welfare centre (MCW)	T.B. clinic (TBC)	Hospital-allopathic (HA)	Hospital-alternative medicine (HO)	Dispensary (D)	Veterinary hospital (VH)	Mobile health clinic (MHC)	Family welfare centre (FWC)	
c	c	c	c	c		c	b	a	a	b	b	b	b	b	b	Lekrakhanda	2279
c	c	c	c	c		c	b	a	a	b	b	b	b	b	b	Behanchabari	2280
							b	1	c	b	b	b	b			Pratappur	2281
							1					b		3	1	Akshyapur	2282
	c	c		c			b	1	c	b	b	b	b			Palasbani	2283
c	c	c		c		a	b	a	a	c	b	b	b	b		Pathorkata	2284
c	c	c		c		b	b	1	c	c	c	c	b	b		Syampur	2285
c	c	c		c		b	b	a	b	c	c	c	b	b		Tetuliagara	2286
	c	c		c		b	b	a	a	c	b	b	b		b	Rajgram	2287
	c					b	a			c	b			b		Chirubhita	2288
c		c				b	a			c	b			b		Chelema	2289
										c	b			b		Pahar Alias Rasikdi	2290
																Fakiradi	2291
c	c	a	c	c		a	a	1	a	a	c	a	a	a	a	Jharbagda	2292
c	c	c	c	c				a		c	a			a		Gobindapur	2293
c	c	c	c	c						c	b			b		Dubrajpur	2294
																Chak Mahuldanga	2295
c	c	c	c	c						c	a			a		Nutan Indkuri	2296
	c	c				a	a	a	a	c	a		a	a	a	Challa	2297
						a	a	a		c		a		a	a	Fatepur	2298
		c				a	a	a	a		a			a	a	Gonsaidi	2299
c	c	a	b	c		a	a	a	1	c	c		a	a	a	Birsingdi	2300
c	c	a		c		a	b	1	c	c		a	a	a	a	Puratan Indkuri	2301
c	c	a	b	c		a	a	a	1	c	c		a	a	a	Bankata Keshyardi	2302
c	c	a		c		a	a	a	a	c	a	a	a	a	a	Sanoda	2303
c	c	b		c		a	a	b	b	c	b	b	b	b	b	Harekrishtapur	2304
c	c	a		c		a	a	a	a	c	a	a	a	b	a	Burisahar	2305
	c	a		c		a	a	a	a	a	a			b		Bankata	2306
	c	a		a		b	b	b	b	b	b			b	b	Sonardang	2307
	c	b		c		b	b	b	b	b	b	b	b	b	b	Patharkhunya	2308
c	c	b		c		b	b		b	b	b	b	b	b	b	Mahulbane	2309
c	c	b		c		b	b		b	b	b	b	b	b	b	Basudi	2310
	c	b				b	a	a	b		b	b	b	b	b	Kalabani	2311
	c	b				b	a	a	b		b	b	b	b	b	Jorberya	2312
c	c	b	b	c		b	b	a	a	b	b	c	a	b	c	Baragajari	2313
																Khatanga	2314
c	c	a	a	c		a	a	a	a	a	a	c	a	b	c	Udaypur	2315
c	b		c			b	b	a	b	c	b	b	b	c	b	Bamandiha	2316
c	c	b		c		b	b	a	b	c	b	b	b	b	b	Shushna Parashigora	2317
c	c	b		c		b	b	a	b	c	b	b	b	b	b	Darasol	2318
																Chhota Nuniyani	2319
c	c	c		c		b	b		b	c	b	b	b	c		Bar Nuniyani	2320

Serial Number	Name of Village	Number of Non-Government Medical Amenities available.							Availability of drinking water - Yes / No							
		Charitable non Govt. hospital/Nursing home.	Medical practitioner with MBBS Degree	Medical practitioner with other degree	Medical practitioner with no degree	Traditional practitioner and faith healer .	Medicine Shop	Others	Tap water (Treated/Untreated)	Well water (Covered / Uncovered well)	Hand Pump	Tube wells / Bore well	Spring	River / Canal	Tank / Pond / Lake	Others
1	2	32	33	34	35	36	37	38	39	40	41	42	43	44	45	46
2279	Lekrakhanda	0	0	0	0	0	0	0	No	Yes	No	No	No	No	Yes	No
2280	Behanchabari	0	0	0	0	0	0	0	No	Yes	No	No	No	No	Yes	No
2281	Pratappur	0	0	0	0	0	0	0	No	Yes	Yes	No	No	Yes	No	No
2282	Akshyapur	0	3	0	0	0	0	0	No	Yes	No	No	No	Yes	No	No
2283	Palasbani	0	0	0	0	0	0	0	No	Yes	Yes	No	No	No	Yes	No
2284	Pathorkata	0	0	0	0	0	0	0	No	Yes	Yes	No	No	No	Yes	No
2285	Syampur	0	0	0	0	0	0	0	No	Yes	Yes	No	No	No	Yes	No
2286	Tetuliagara	0	0	0	0	0	0	0	No	Yes	Yes	No	No	No	Yes	No
2287	Rajgram	0	0	0	0	0	0	0	No	No	Yes	No	No	No	Yes	No
2288	Chirubhita	0	0	0	0	0	0	0	No	Yes	Yes	No	No	No	No	No
2289	Chelema	0	0	0	0	0	0	0	No	Yes	Yes	No	No	No	No	No
2290	Pahar Alias Rasikdi															
2291	Fakiradi															
2292	Jharbagda	0	0	0	1	0	0	0	Yes	Yes	Yes	No	No	No	No	No
2293	Gobindapur	0	0	0	0	0	0	0	No	No	Yes	No	No	No	No	No
2294	Dubrajpur	0	0	0	0	0	0	0	No	No	Yes	No	No	No	Yes	No
2295	Chak Mahuldanga															
2296	Nutan Indkuri	0	0	0	0	0	0	0	No	No	Yes	No	No	No	No	No
2297	Challa	0	0	0	0	0	0	0	No	Yes	Yes	No	No	No	Yes	No
2298	Fatepur	0	0	0	0	0	0	0	No	Yes	Yes	No	No	No	Yes	No
2299	Gonsaidi	0	0	0	0	0	0	0	No	Yes	Yes	No	No	No	Yes	No
2300	Birsingdi	0	0	0	0	0	0	0	No	Yes	Yes	No	No	No	No	No
2301	Puratan Indkuri	0	0	0	0	0	0	0	No	Yes	Yes	No	No	No	Yes	No
2302	Bankata Keshyardi	0	0	0	0	0	0	0	No	Yes	Yes	No	No	No	Yes	No
2303	Sanoda	0	0	0	0	0	0	0	Yes	Yes	Yes	No	No	Yes	Yes	No
2304	Harekrishtapur	0	0	0	0	0	0	0	Yes	Yes	Yes	No	No	Yes	Yes	No
2305	Burisahar	0	0	0	0	0	0	0	No	Yes	Yes	No	No	No	Yes	No
2306	Bankata	0	0	0	0	0	0	0	No	Yes	Yes	No	No	No	No	No
2307	Sonardang	0	0	0	0	0	0	0	No	Yes	No	No	No	No	No	No
2308	Patharkhunya	0	0	0	0	0	0	0	No	Yes	No	No	No	No	No	No
2309	Mahulbane	0	0	0	0	0	0	0	No	Yes	Yes	No	No	No	Yes	No
2310	Basudi	0	0	0	0	0	0	0	No	Yes	Yes	No	No	Yes	Yes	No
2311	Kalabani	0	0	0	0	0	0	0	No	Yes	Yes	No	No	No	Yes	No
2312	Jorberya	0	0	0	0	0	0	0	No	No	Yes	No	No	No	Yes	No
2313	Baragajari	0	0	0	0	0	0	0	No	Yes	Yes	No	No	Yes	Yes	No
2314	Khatanga															
2315	Udaypur	0	0	0	0	0	0	0	No	Yes	Yes	No	No	Yes	Yes	No
2316	Bamandiha	0	0	0	0	0	0	0	No	No	Yes	No	No	No	No	No
2317	Shushna Parashigora	0	0	0	0	0	0	0	No	Yes	Yes	No	No	No	No	No
2318	Darasol	0	0	0	0	0	0	0	No	No	Yes	No	No	No	No	No
2319	Chhota Nuniyani															
2320	Bar Nuniyani	0	0	0	0	0	0	0	No	Yes	Yes	No	No	No	No	No

Availability of toilet & others Yes / No				Communication and transport facilities (If amenities available code -Yes is given except for Village Pin Code ,If not available within the village , the distance range code viz; a for < 5 Kms, b for 5-10 Kms and c for 10+ kms of nearest place where facility is available is given).								
Community toilet including bath.	Community toilet excluding bath.	Rural sanitary mart or sanitary hardware outlet available near the village.	Community bio- gas or recycle of waste for productive use.	Post office(PO)	Sub post office (SPO)	Post & Telegraph office (P&TO)	Village Pin Code	Telephones (Land lines)	Public call office (PCO)	Mobile phone coverage	Name of Village	Serial Number
47	48	49	50	51	52	53	54	55	56	57	2	1
No	No	No	No	b	a	b	723131	a	c	Yes	Lekrakhanda	2279
No	No	No	No	b	a	b	723128	a	b	Yes	Behanchabari	2280
No	No	No	No	b	b	b	723131	a	c	Yes	Pratappur	2281
No	No	No	No	b		b	723131	a	c	Yes	Akshyapur	2282
No	No	No	No	b	b	b	723201	b	c	b	Palasbani	2283
No	No	No	No	a	b	b	723128	b	c	b	Pathorkata	2284
No	No	No	No	Yes	a	a	723130	a	b	Yes	Syampur	2285
No	No	No	No	a	b	b	723128	b	b	b	Tetuliagara	2286
No	No	No	No	a	b	b	723131	b	b	Yes	Rajgram	2287
No	No	No	No	b	a	b	723131	b	b	Yes	Chirubhita	2288
No	No	No	No	b	a	b	723131	b	b	Yes	Chelema	2289
											Pahar Alias Rasikdi	2290
											Fakiradi	2291
No	No	Yes	No	a	Yes	a	723131	Yes	c	Yes	Jharbagda	2292
No	No	No	No	a	a	a		a	c	Yes	Gobindapur	2293
No	No	No	No	b	b	b	723131	a	c	Yes	Dubrajpur	2294
											Chak Mahuldanga	2295
No	No	No	No	a	a	b	723131	Yes	c	Yes	Nutan Indkuri	2296
No	No	No	No	a	a	a	723131	a	c	b	Challa	2297
No	No	No	No	a		b	723131	a	c	b	Fatepur	2298
No	No	No	No	a	a	a	723128	a	c	Yes	Gonsaidi	2299
No	No	No	No	a	a	b	723131	a	c	Yes	Birsingdi	2300
No	No	Yes	No	a	a	b	723131	Yes	c	Yes	Puratan Indkuri	2301
No	No	No	No	a	b	b	723131	a	c	Yes	Bankata Keshyardi	2302
No	No	No	No	a	a	c	723131	Yes	c	Yes	Sanoda	2303
No	No	No	No	b	b	b	723131	a	c	Yes	Harekrishtapur	2304
No	No	No	No	a	a	a	723131	a	b	Yes	Burisahar	2305
No	No	No	No	a	a	a			Yes	c	Bankata	2306
No	No	No	No	a	a	a	723131	b	c	b	Sonardang	2307
No	No	No	No	b	b	b	723131	b	c	b	Patharkhunya	2308
No	No	No	No	b		b	723131	b	c	Yes	Mahulbane	2309
No	No	No	No	c		b	723131	b	b	Yes	Basudi	2310
No	No	No	No		b	b	723131	b	b	b	Kalabani	2311
No	No	No	No		b	b	723131	b	b	Yes	Jorberya	2312
No	No	No	No	b	b	b	723131	Yes	b	Yes	Baragajari	2313
											Khatanga	2314
No	No	No	No	a	a	a	723131	Yes	c	Yes	Udaypur	2315
No	No	No	No	b	b	b	723128	b	c	Yes	Bamandiha	2316
No	No	No	No	b	b	b	723131	b	b	Yes	Shushna Parashigora	2317
No	No	No	No	b	b	b	723131	b	c	Yes	Darasol	2318
											Chhota Nuniyani	2319
No	No	No	No	a	c	b	723131	c	c	Yes	Bar Nuniyani	2320

Communication and transport facilities (If amenities available code -Yes is given except for Village Pin Code ,If not available within the village , the distance range code viz; a for < 5 Kms, b for 5-10 Kms and c for 10+ kms of nearest place where facility is available is given).													Village connected to highway (If amenities available code viz; a for < 5 Kms, b for 5-10 Kms and c for 10+ kms of nearest place where facility is available is given).			
Serial Number	Name of Village	Internet cafes/ Common service centre (CSC)	Private courier facility	Bus service (Public & Private)	Railway stations	Auto/Modified Autos	Taxis and Vans	Tractors	Cycle-pulled rickshaws(Manual & Machine driven)	Carts driven by animals	Sea /River ferry service	Connected to national highway(NH)	Connected to state highway(SH)	Connected to major district road (MDR)	Connected to others district road	Pucca roads
1	2	58	59	60	61	62	63	64	65	66	67	68	69	70	71	72
2279	Lekrakhanda	b	b	a	c	a	a	a	b	Yes	b	c	Yes	a		a
2280	Behanchabari	b	b	a	c	a	a	a	b	Yes	b	c	a	a		a
2281	Pratappur	b	b	b	c	b	b	b	b	Yes	b	c	c	Yes	Yes	Yes
2282	Akshyapur	c	b	a	c	c	a	a	Yes	Yes	c			Yes	Yes	Yes
2283	Palasbani	b	b	b	c	b	b	b	b	Yes	b	c	c	a	Yes	a
2284	Pathorkata	c	c	Yes	c	b	Yes	Yes	Yes	Yes	c	c	Yes	Yes	Yes	Yes
2285	Syampur	a	a	Yes	c	a	Yes	a	a	Yes	c	c	Yes			b
2286	Tetuliagara	b	b	a	c	b	b	b	b	Yes	c	c	c	a	a	a
2287	Rajgram	b	b	Yes	c	b	b	b	b	Yes	c	c	c	a		a
2288	Chirubhita	b	b	a	c	b	b	a	Yes	Yes	c		a	a	b	b
2289	Chelema	b	b	b	c	b	b	b	Yes	Yes	c		a	a	b	b
2290	Pahar Alias Rasikdi															
2291	Fakiradi															
2292	Jharbagda	a	a	a	c	a	a	a	a	Yes	c	c	c	a	Yes	Yes
2293	Gobindapur	c	a	a	c	a	a	a	Yes	Yes	c	c	a	a	a	a
2294	Dubrajpur	c	b	a	c	b	a	a	Yes	Yes	c	c	c	a	a	a
2295	Chak Mahuldanga															
2296	Nutan Indkuri	c	a	Yes	c	Yes	Yes	Yes	Yes	a	c	c	a		Yes	Yes
2297	Challa	c	a	a	c	c	Yes	a	Yes	Yes	c					a
2298	Fatepur	c	a	a	c	c	a	a	Yes	Yes	c					a
2299	Gonsaidi	c	Yes	a	c	c	Yes	a	Yes	Yes	c	c	Yes	Yes		b
2300	Birsingdi	a	a	a	c	a	a	a	a	Yes	b	c	Yes	Yes	a	a
2301	Puratan Indkuri	c	a	Yes	c	a	a	a	a	Yes	a	c	Yes		a	Yes
2302	Bankata Keshyardi	a	a	a	c	a	a	a	a	Yes	a	c	c	a	b	a
2303	Sanoda	c	a	a	c	a	a	a	a	Yes	a	c	Yes	a	Yes	a
2304	Harekrishtapur	c	b	a	c	a	a	a	a	Yes	b	c	c	a	a	a
2305	Burisahar	c	a	a	c	a	a	a	a	Yes	a	c	Yes	a	Yes	a
2306	Bankata	b	a	a	c	a	a	a	Yes	Yes	b		a			b
2307	Sonardang	c	b	b	c	a	b	b	Yes	Yes	c					a
2308	Patharkhunya	b	b	b	c	b	b	b	b	Yes	c		b			b
2309	Mahulbane	b	b	a	c	a	a	b	b	Yes	a	c	Yes	c	Yes	a
2310	Basudi	b	b	b	c	b	b	b	b	Yes	a	c	c	c	Yes	a
2311	Kalabani	b	b	b	c	b	b	Yes	b	Yes	Yes		Yes		Yes	a
2312	Jorberya	b	b	b	c	b	b	Yes	b	Yes	Yes				Yes	b
2313	Baragajari	b	b	b	c	b	b	b	b	Yes	b	c	a	a	a	a
2314	Khatanga															
2315	Udaypur	a	a	a	c	c	b	a	a	Yes	b	c	a	a	a	a
2316	Bamandiha	b	b	b	c	b	b	b	b	Yes	c	c	c	b		a
2317	Shushna Parashigora	b	b	b	c	b	a	a	b	Yes	c	c	c	b		a
2318	Darasol	b	b	b	c	b	b	a	b	Yes	c	c	c	b		a
2319	Chhota Nuniyani															
2320	Bar Nuniyani	c	c	a	c	c	c	Yes	c	Yes	a	c	c	c	c	a

ys,village roads, banks & credit societies :-Yes is given, If not available within the code viz; a for <5 Kms, b for 5-10 Kms place where facility is available is given).							Availability of miscellaneous facilities (If amenities available code -Yes is given, If not available within the village , the distance range code viz; a for < 5 Kms, b for 5-10 Kms and c for 10+ kms of nearest place where facility is available is given).									
73	74	75	76	77	78	79	80	81	82	83	84	85	86	87	Name of Village	Serial Number
Yes	a	a	a	b	c	c	Yes	Yes	c	b	b	a	a	Yes	Lekrakhanda	2279
Yes	a	a	a	b	c	c	Yes	Yes	c	b	b	Yes	Yes	Yes	Behanchabari	2280
Yes			c	b	b	c	Yes	b	c	b	b	b	Yes	Yes	Pratappur	2281
a						c	Yes	Yes	Yes	Yes	Yes	Yes	Yes	Yes	Akshyapur	2282
Yes			c	b	b	c	Yes	b	c	b	b	b	Yes	Yes	Palasbani	2283
Yes	b	c	Yes	b	c	c	Yes	a	c	Yes	b	Yes	Yes	Yes	Pathorkata	2284
Yes				a	c	c	Yes	Yes	c	a	a	Yes	Yes	Yes	Syampur	2285
Yes			Yes	b	c	c	Yes	a	c	a	b	a	a	Yes	Tetuliagara	2286
Yes			Yes	b	c	c	Yes	Yes	c	Yes	Yes	b	a	Yes	Rajgram	2287
a	a	a	Yes	b	b	c	Yes	a	c	b	b	b	Yes	b	Chirubhita	2288
a	a	a	Yes	b	b	c	Yes	a	c	b	b	b	a	Yes	Chelema	2289
															Pahar Alias Rasikdi	2290
															Fakiradi	2291
Yes				a	c	c	a	a	c	a	a	Yes	Yes	Yes	Jharbagda	2292
Yes	a	a	Yes	a	c	c	Yes	a	c	a	c	a	a	Yes	Gobindapur	2293
Yes	a		Yes	b	c	c	Yes	a	c	b	c	a	a	Yes	Dubrajpur	2294
															Chak Mahuldanga	2295
Yes	Yes	c	Yes	a	c	c	Yes	Yes	Yes	a	c	a	a	Yes	Nutan Indkuri	2296
Yes					a	c	Yes	a	c	a	Yes	a	a	Yes	Challa	2297
Yes						c	a	a	c	a	Yes	a	a	Yes	Fatepur	2298
Yes						c	Yes	a	c	Yes	Yes	a	a	Yes	Gonsaidi	2299
a	Yes	a		a	c	c	Yes	a	c	a	a	Yes	Yes	Yes	Birsingdi	2300
Yes	Yes	a		a	c	c	Yes	Yes	c	a	a	Yes	Yes	Yes	Puratan Indkuri	2301
a	Yes	a		a	c	c	Yes	a	c	a	a	Yes	Yes	Yes	Bankata Keshyardi	2302
Yes	a	a	Yes	a	c	c	Yes	Yes	c	a	a	Yes	Yes	Yes	Sanoda	2303
Yes	a	b	Yes	b	c	c	Yes	a	c	a	b	a	a	Yes	Harekrishtapur	2304
Yes	a	a	Yes	a	c	c	a	a	c	a	b	a	a	Yes	Burisahar	2305
Yes				a	c	c	Yes	Yes	c	a	a	Yes	Yes	Yes	Bankata	2306
Yes				b	c	c	Yes	a	c	b	b	Yes	Yes	Yes	Sonardang	2307
Yes				b	c	c	Yes	b	c	b	b	Yes	Yes	Yes	Patharkhunya	2308
Yes	a	a	Yes	b	c	c	Yes	b	c	b	b	b	Yes	Yes	Mahulbane	2309
Yes	a	a	Yes	b	c	c	Yes	a	c	b	b	b	Yes	Yes	Basudi	2310
Yes		Yes	Yes	b	c	c	Yes	b	c	b	Yes	b	Yes	Yes	Kalabani	2311
Yes		Yes	Yes	b		c	Yes	b	c	b	Yes	b	a	Yes	Jorberya	2312
Yes		a	Yes	b	c	c	Yes	a	c	b	b	b	a	Yes	Baragajari	2313
															Khatanga	2314
Yes		b	Yes	a	c	c	Yes	a	c	a	a	a	Yes	Yes	Udaypur	2315
Yes	b	c	c	b	b	c	Yes	a	c	b	b	a	a	Yes	Bamandiha	2316
Yes	b	c	c	b	b	c	Yes	Yes	c	b	b	Yes	Yes	Yes	Shushna Parashigora	2317
Yes	b	c	c	b	b	c	Yes	a	c	b	b	Yes	Yes	Yes	Darasol	2318
															Chhota Nuniyani	2319
Yes		b	Yes	a	c	c	Yes	b	c	a	b	c	a	Yes	Bar Nuniyani	2320

Availability of miscellaneous facilities (If amenities available code -Yes is given, If not available within the village , the distance range code viz; a for < 5 Kms, b for 5-10 Kms and c for 10+ kms of nearest place where facility is available is given).												Availability of electricity (Yes/No)			
Serial Number	Name of Village	ASHA (Accredited Social Health Activist)	Community centre with/without TV	Sports Field,	Sports Club / Recreation Centre	Cinema / Video Hall	Public Library	Public Reading Room	Newspaper Supply	Assembly Polling station	Birth & Death Registration Office	Power Supply for Domestic Use (ED)	Power Supply for Agricultural Use (EAG)	Power Supply for Commercial Use (EC)	Power Supply for All Uses (EA)
1	2	88	89	90	91	92	93	94	95	96	97	98	99	100	101
2279	Lekrakhanda	a	b	Yes	Yes	b	a	a	b	a	a	Yes	No	No	No
2280	Behanchabari	a	b	Yes	Yes	b	a	a	b	a	a	Yes	No	No	No
2281	Pratappur	c	b	b	Yes	b	b	b	b	Yes	Yes	Yes	No	No	No
2282	Akshyapur	Yes	Yes	Yes	Yes	Yes	Yes	Yes	Yes	Yes	Yes	Yes	No	No	No
2283	Palasbani	c	b	b	b	b	b	b	b	a	b	Yes	No	No	No
2284	Pathorkata	Yes	b	b	b	b	b	b	b	Yes	b	Yes	No	No	No
2285	Syampur	Yes	Yes	a	a	a	a	a	a	Yes	a	Yes	No	Yes	No
2286	Tetuliagara	Yes	b	b	b	b	a	a	a	a	a	Yes	No	No	No
2287	Rajgram	Yes	Yes	Yes	Yes	b	b	b	b	b	b	Yes	No	No	No
2288	Chirubhita	b	b	a	b	b	b	Yes	b	a	b	Yes	No	No	No
2289	Chelema	Yes	b	Yes	b	b	b	Yes	b	a	b	Yes	No	No	No
2290	Pahar Alias Rasikdi														
2291	Fakiradi														
2292	Jharbagda	a	a	a	Yes	b	a	a	a	Yes	a	Yes	No	No	No
2293	Gobindapur	Yes	Yes	a	Yes	a	a	Yes	a	Yes	a	Yes	No	No	No
2294	Dubrajpur	Yes	Yes	a	Yes	b	b	Yes	b	Yes	b	Yes	No	No	No
2295	Chak Mahuldanga														
2296	Nutan Indkuri	Yes	Yes	a	Yes	a	a	Yes	Yes	Yes	a	Yes	Yes	Yes	Yes
2297	Challa	Yes	Yes	Yes	Yes	a	a	Yes	Yes	a	a	Yes	No	No	No
2298	Fatepur	Yes	Yes	Yes	Yes	b	b	Yes	Yes	a	b	Yes	No	No	No
2299	Gonsaidi	Yes	Yes	Yes	Yes	a	Yes	Yes	Yes	Yes	a	Yes	No	No	No
2300	Birsingdi	Yes	Yes	Yes	a	a	a	a	Yes	Yes	a	Yes	No	No	No
2301	Puratan Indkuri	Yes	c	Yes	a	a	a	a	Yes	Yes	a	Yes	No	Yes	No
2302	Bankata Keshyardi	c	a	b	a	a	a	a	Yes	Yes	a	Yes	No	No	No
2303	Sanoda	Yes	Yes	Yes	a	a	a	a	a	Yes	a	Yes	No	No	No
2304	Harekrishtapur	Yes	Yes	Yes	b	a	b	b	a	Yes	b	Yes	No	No	No
2305	Burisahar	Yes	a	Yes	a	a	a	a	a	Yes	a	Yes	No	No	No
2306	Bankata	Yes	a	a	a	a	a	a	a	Yes	a	Yes	No	Yes	No
2307	Sonardang	Yes	b	b	b	b	b	b	b	a	b	Yes	No	Yes	No
2308	Patharkhunya	Yes	b	b	b	b	b	b	b	Yes	b	Yes	No	Yes	No
2309	Mahulbane	Yes	Yes	Yes	b	b	b	b	b	Yes	b	Yes	No	No	No
2310	Basudi	Yes	Yes	Yes	b	b	b	b	b	Yes	b	Yes	No	No	No
2311	Kalabani	Yes	Yes	Yes	Yes	b	b	b	b	a	b	Yes	No	No	No
2312	Jorberya	Yes	Yes	a	Yes	b	b	b	b	a	b	Yes	No	No	No
2313	Baragajari	b	a	b	b	b	b	b	b	a	b	Yes	Yes	Yes	Yes
2314	Khatanga														
2315	Udaypur	a	a	a	a	a	a	a	a	Yes	b	Yes	Yes	Yes	Yes
2316	Bamandiha	b	Yes	a	c	b	b	b	b	a	b	Yes	No	No	No
2317	Shushna Parashigora	Yes	b	Yes	c	b	b	b	b	a	a	Yes	No	No	No
2318	Darasol	Yes	b	a	b	b	b	b	b	a	a	Yes	No	No	No
2319	Chhota Nuniyani														
2320	Bar Nuniyani	a	Yes	Yes	Yes	b	b	b	b	a	b	Yes	No	No	No

Nearest Town		Land Use							
		Area under different types of land use (in hectares rounded up to one decimal place)							
Name	Distance range code i.e. a for < 5 Kms, b for 5-10 Kms and c for 10+ kms .	Forests	Area under Non-agricultural Uses	Barren and Un-cultivable land	Permanent Pastures and Other Grazing Lands	Land Under Miscellaneous Tree Crops etc.	Culturable Waste Land	Name of Village	Serial Number
102	103	104	105	106	107	108	109	2	1
PURULIYA	c	21.6	11.2	0	0	0	16.9	Lekrakhanda	2279
PURULIYA	c	8.1	52.1	0	0	0	17.8	Behanchabari	2280
PURULIYA	c	0	21.8	0	0	0	11	Pratappur	2281
PURULIA	c	0	4.5	0	0	0	1	Akshyapur	2282
PURULIA	c	0	84.2	0	0	0	7.4	Palasbani	2283
PURULIA	c	44.5	90.1	0	0	0	179	Pathorkata	2284
PURULIA	c	8.9	45.3	0	0	0	10.9	Syampur	2285
PURULIA	c	23.5	14.8	0	0	0	2.6	Tetuliagara	2286
PURULIA	c	19.8	19.4	0	0	0	17.1	Rajgram	2287
PURULIA	c	0	0.8	0	0	0	18.1	Chirubhita	2288
PURULIA	c	0	3.7	0	0	0	0.8	Chelema	2289
		0	31.3	0	0	0	9	Pahar Alias Rasikdi	2290
		0	10.4	0	0	0	14.9	Fakiradi	2291
PURULIA	c	0	34.6	0	0	0	56	Jharbagda	2292
PURULIA	c	0	7.4	0	0	0	4.8	Gobindapur	2293
PURULIA	c	0	9.3	0	0	0	48.7	Dubrajpur	2294
		0	0	0	0	0	4.1	Chak Mahuldanga	2295
PURULIA	c	0	2.5	0	0	0	2	Nutan Indkuri	2296
PURULIA	c	0	21.4	0	0	0	8.2	Challa	2297
PURULIA	c	0	21	0	0	0	28.3	Fatepur	2298
PURULIA	c	0	4	0	0	0	0	Gonsaidi	2299
PURULIA	c	0	18.1	0	0	0	4.3	Birsingdi	2300
PURULIA	c	0	24.1	0	0	0	4.5	Puratan Indkuri	2301
PURULIA	c	0	4.7	0	0	0	1.5	Bankata Keshyardi	2302
PURULIA	c	0	14.8	0	0	0	6.9	Sanoda	2303
PURULIA	c	0	62.4	0	0	0	84.3	Harekrishtapur	2304
PURULIA	c	6.9	42.6	0	0	0	0	Burisahar	2305
PURULIA	c	0	17.1	0	0	0	2.4	Bankata	2306
PURULIA	c	0	8	0	0	0	6.3	Sonardang	2307
PURULIA	c	0	4	0	0	0	2	Patharkhunya	2308
PURULIA	c	0	47.2	0	0	0	23.5	Mahulbane	2309
PURULIA	c	0	36.5	0	0	0	12.6	Basudi	2310
PURULIA	c	0	19	0	0	0	33.6	Kalabani	2311
PURULIA	c	0	9.7	0	0	0	22	Jorberya	2312
PURULIA	c	0	11.1	0	0	0	2	Baragajari	2313
		0	14.7	0	0	0	0	Khatanga	2314
PURULIA	c	17	24	0	0	0	33.2	Udaypur	2315
PURULIA	c	0	7	0	0	0	31.5	Bamandiha	2316
PURULIA	c	0	11.7	0	0	0	49	Shushna Parashigora	2317
		0	6.7	0	0	0	52.6	Darasol	2318
		0	3.5	0	0	0	32.4	Chhota Nuniyani	2319
PURULIA	c	0	28.2	0	0	0	0	Bar Nuniyani	2320

Land Use												
Area under different types of land use (in hectares rounded up to one decimal place)							Area irrigated by source (in hectare).					
Serial Number	Name of Village	Fallow lands other than current fallows	Current Fallows	Net Area Sown	Total Irrigated Land Area	Total Un-irrigated Land Area	Canals (C)	Wells/Tube-wells(W/TW)	Tanks/Lakes(T/L)	Water Falls(WF)	Others(O)	
1	2	110	111	112	113	114	115	116	117	118	119	
2279	Lekrakhanda	0	0	11.5	8.2	3.2	0	0	8.2	0	0	
2280	Behanchabari	0	0	113.8	33	80.8	0	0	33	0	0	
2281	Pratappur	0	0	20.9	17.9	3	0	0	17.9	0	0	
2282	Akshyapur	0	0	10	7	3	0	0	7	0	0	
2283	Palasbani	0	0	100.7	40.7	60	0	0	40.7	0	0	
2284	Pathorkata	0	0	15	15	0	0	0	15	0	0	
2285	Syampur	0	0	63.7	10.2	53.4	0	0	10.2	0	0	
2286	Tetuliagara	0	0	65.2	5	60.2	0	0	5	0	0	
2287	Rajgram	0	0	190.9	15.5	175.3	0	0	15.5	0	0	
2288	Chirubhita	0	0	26	7.7	18.3	0	0	0	0	7.7	
2289	Chelema	0	0	21.7	8.7	13.1	0	0	0	0	8.7	
2290	Pahar Alias Rasikdi	0	0	53	2	51	0	0	0	0	2	
2291	Fakiradi	0	0	56	15	41	0	0	0	0	15	
2292	Jharbagda	0	0	84.8	43.5	41.3	0	0	10	0	33.5	
2293	Gobindapur	0	0	25.5	12	13.5	0	0	5.2	6.8	0	
2294	Dubrajpur	0	0	31.4	10.1	21.2	0	0	3	7.1	0	
2295	Chak Mahuldanga	0	0	26.3	12.2	14	0	0	0	12.2	0	
2296	Nutan Indkuri	0	0	10.9	7.5	3.4	0	0	0.5	7	0	
2297	Challa	0	0	21.5	21.5	0	0	0	0	21.5	0	
2298	Fatepur	0	0	15.2	4.5	10.7	0	0	0	4.5	0	
2299	Gonsaidi	0	0	18.3	6.4	12	0	0	0	6.4	0	
2300	Birsingdi	0	0	10.9	0.9	10	0	0	0	0.9	0	
2301	Puratan Indkuri	0	0	50.6	7.3	43.3	0	0	0	7.3	0	
2302	Bankata Keshyardi	0	0	26.5	4.2	22.2	0	0	0	2.2	2	
2303	Sanoda	0	0	27.3	10.6	16.7	0	0	0	10.6	0	
2304	Harekrishtapur	0	0	34.6	10.5	24.1	0	0	0	10.5	0	
2305	Burisahar	0	0	27.3	8.3	19	0	0	0	8.3	0	
2306	Bankata	0	0	19.8	7.4	12.4	0	0	5	2.4	0	
2307	Sonardang	0	0	32	5	27	0	0	5	0	0	
2308	Patharkhunya	0	0	18	3	15	0	0	3	0	0	
2309	Mahulbane	0	0	53.5	19	34.5	0	0	0	0	19	
2310	Basudi	0	0	88.9	20.5	68.4	0	0	0	0	20.5	
2311	Kalabani	0	0	53.7	23.2	30.5	0	0	0	0	23.2	
2312	Jorberya	0	0	26.2	9.2	17	0	0	0	0	9.2	
2313	Baragajari	0	0	19.4	12	7.4	0	0	0	0	12	
2314	Khatanga	0	0	0	0	0	0	0	0	0	0	
2315	Udaypur	0	0	70	24	46	0	0	0	0	24	
2316	Bamandiha	0	0	29.4	29.4	0	0	0	0	0	29.4	
2317	Shushna Parashigora	0	0	129.5	129.5	0	0	0	129.5	0	0	
2318	Darasol	0	0	55.6	55.6	0	0	0	55.6	0	0	
2319	Chhota Nuniyani	0	0	89	0	89	0	0	0	0	0	
2320	Bar Nuniyani	0	0	69.9	61	8.9	0	0	0	61	0	

Name of three most important commodities manufactured			Name of Village	Serial Number
First	Second	Third		
120	121	122	2	1

Lekrakhanda	2279
Behanchabari	2280
Pratappur	2281
Akshyapur	2282
Palasbani	2283
Pathorkata	2284
Syampur	2285
Tetuliagara	2286
Rajgram	2287
Chirubhita	2288
Chelema	2289
Pahar Alias Rasikdi	2290
Fakiradi	2291
Jharbagda	2292
Gobindapur	2293
Dubrajpur	2294
Chak Mahuldanga	2295
Nutan Indkuri	2296
Challa	2297
Fatepur	2298
Gonsaidi	2299
Birsingdi	2300
Puratan Indkuri	2301
Bankata Keshyardi	2302
Sanoda	2303
Harekrishtapur	2304
Burisahar	2305
Bankata	2306
Sonardang	2307
Patharkhunya	2308
Mahulbane	2309
Basudi	2310
Kalabani	2311
Jorberya	2312
Baragajari	2313
Khatanga	2314
Udaypur	2315
Bamandiha	2316
Shushna Parashigora	2317
Darasol	2318
Chhota Nuniyani	2319
Bar Nuniyani	2320

Census of India 2011
Amenities and Land use

Serial Number	Name of Village	Location code no.	Total area of the village (in hectares rounded up to one decimal place)	Total population (2011 census)	Number of households (2011 census)	Number of educational amenities available in village, the distance range code viz; a for 0-5 kms, b for 5-10 kms, c for 10+ kms of nearest place where facility is available								
						7 Pre-Primary school (PP)	8 Primary school (P)	9 Middle school (M)	10 Secondary School (S)	11 Senior Secondary school (SS)	12 Degree college of arts, science & commerce (ASC)	13 Engineering college(EC)	14 Medical college (MC)	
2321	Pirargaryar Chak Alias Bhimarahar	332127	76.5	0	0									
2322	Dhanara	332128	366.6	1216	233	3	3	1	1	1	c	c	c	
2323	Pirargarya	332129	322.6	1387	278	1	1	a	a	a	c	c	c	
2324	Kelyardi	332130	157.8	949	202	1	1	a	a	a	c	c	c	
2325	Hallapur	332131	12.5	0	0									
2326	Parashya	332132	273.7	319	63	1	1	1	1	b	c	c	c	
2327	Baghkundi	332133	81.6	311	64	1	1	a	a	b	c	c	c	
2328	Deshyardi	332134	183.1	546	93	1	1	a	a	b	c	c	c	
2329	Sukapata	332135	310	742	162	1	1	a	b	b	c	c	c	
2330	Gaidumur	332136	93.9	654	152	1	1	b	b	b	c	c	c	
2331	Hatilada Gurtupa	332137	381.3	1485	322	2	2	a	b	b	b	c	c	
2332	Bhunasol	332138	201.7	526	113	1	1	b	b	b	b	c	c	
2333	Manbadyardi	332139	97.8	359	79	1	1	c	a	a	b	c	c	
2334	Hariharpur	332140	184.4	299	68	b	a		1	a	a	b	c	c
2335	Dhadkidi	332141	123.8	250	51	1	1	a	b	b	b	c	c	
2336	Banmohara	332142	268	1809	409	1	1	a	b	b	b	c	c	
2337	Niasa	332143	79.2	129	28	b	a	a	b	b	b	c	c	
2338	Niasa Buchartanr	332144	38.2	308	64	b	a	a	b	b	b	c	c	
2339	Bhramarpur	332145	58.8	496	137	1	1	a	b	a	a	c	c	
2340	Chak Manushtupa	332146	22.4	11	2	a			a	a	b	c	c	
2341	Anandapur	332147	450.4	543	104	a	a	a	a	a	b	c	c	
2342	Nischintapur	332148	23.9	0	0									
2343	Pedda	332149	50.5	608	137	1	1	a	a	a	b	c	c	
2344	Gosanipur	332150	36.8	145	34	a	a	a	a	a	b	c	c	
2345	Kenbedya	332151	144.1	524	103	1	1	a	a	a	a	c	c	
2346	Kahalpara	332152	8.4	275	49	a	a	a	a	a	a	c	c	
2347	Kamalpur	332153	74	489	85	1	1	a	a	a	a	c	c	
2348	Charki	332154	21.2	371	80	1	1	a	a	a	a	c	c	
2349	Sitalpur	332155	25.3	0	0									
2350	Damda	332156	28.3	192	43	a	a	b	a	a	a	c	c	
2351	Simlabandh	332157	16.7	15	2	a	a	a	a	a	a	c	c	
2352	Bara Jagannathpur	332158	54.1	170	50	b	a	b	b	b	b	c	c	
2353	Chhota Jagannathpur Alias Paruldanga	332159	16.2	143	27	b	a	b	b	b	b	c	c	
2354	Gobindapur	332160	52.8	393	87	a		a	b	a	b	c	c	
2355	Radhanagar	332161	18.1	147	27	a	a	a	a	a	b	c		
2356	Shalpara	332162	42.8	486	92	1	1	a	a	a	b	c		
2357	Bankata	332163	150.9	719	126	1	1	a	a	a	b	c	c	
2358	Bandar Beriya	332164	13.1	185	32	a	a	b	a	a	b	c	c	
2359	Gobindapur	332165	43.4	0	0									
2360	Bartor	332166	40.6	566	102	a	a	b	a	a	b	c	c	
2361	Barkuri	332167	35.3	524	100	1	1	b	a	a	b	c	b	
2362	Patharmohra	332168	165	855	198	2	2	1	1	1	a	a	c	

- Village Directory

(As in 2009)

le. (If not available within the : < 5 Kms, b for 5-10 Kms and c cility is available is given).										Number of Medical Amenities available. (If not available within the village , the distance range code viz; a for < 5 Kms, b for 5-10 Kms and c for 10+ kms of nearest place where facility is available is given).										Name of Village	Serial Number
15	16	17	18	19	20	21	22	23	24	25	26	27	28	29	30	31					
Management institute (MI)	Polytechnic (Pt)	Vocational training school /ITI	Non-formal training centre (NFTC)	Special school for disabled (SSD)	Others (specify)	Community health centre (CHC)	Primary health centre (PHC)	Primary health sub centre (PHS)	Maternity and child welfare centre (MCW)	T.B. clinic (TBC)	Hospital-allopathic (HA)	Hospital-alternative medicine (HO)	Dispensary (D)	Veterinary hospital (VH)	Mobile health clinic (MHC)	Family welfare centre (FWC)					
																	Pirargaryar Chak Alias Bhimarahar	2321			
	c	c		c		c	b	b	b	c	b	b	b	c	b	c	Dhanara	2322			
c	c	c		c		b	b			c	b	b	b	c			Pirargarya	2323			
c	c	c		c		c	c	a	1	c			c	c		c	Kelyardi	2324			
																	Hallapur	2325			
	c	c		c		c		a			c	c	c	c			Parashya	2326			
	c	c		c		b		1			b	b	b	c			Baghkundi	2327			
	c	c	c	c		c		a			c	c	c	c			Deshyardi	2328			
c	c	c	c	c			b	a		c	b	b	a	c			Sukapata	2329			
c	c	b		c		b	b	b	b	b	b	b	b	b		b	Gaidumur	2330			
c	c	b	c	c		b	b	b	b	c	b	b	b	b	b	b	Hatilada Gurtupa	2331			
c	c	c				c	b	a	c	c	b		b	b		b	Bhunasol	2332			
c	c	b	b	c		b	b	a	a	b	b	c	b	b	c	a	Manbadyardi	2333			
c	b	b	c			b	b	1	1	b	b	c	b	b	c	1	Hariharpur	2334			
c	c	b	b	c		b	b	a	a	b	b	c	b	b	c		Dhadkidi	2335			
c	c	c	b	c		c	b	a	b	c	b	c	b	b		b	Banmohara	2336			
c	c					c	b	a	c	c	b		b	b		b	Niasa	2337			
c	c	c				c	b	a	c	c	b		b	b		b	Niasa Buchartanr	2338			
c	c	c	c	c		a	a	a	a	c	a	a	a	b		a	Bhramarpur	2339			
c	c	c		c		a	a	a	a	c	a	a	a	b			Chak Manushtupa	2340			
c	c	c		c		a	a	a	a	c	a	a	a	b			Anandapur	2341			
																	Nischintapur	2342			
c	c	c	b	c		c	a	a	a	c	a	c	a	a		a	Pedda	2343			
c	c	c	b	c		c	a	a	a	c	a	c	a	a		a	Gosanipur	2344			
	c	a		c		a	a	a	a	c	a	a	a	a		a	Kenbedya	2345			
	c	a		c													Kahalpara	2346			
	c	a		c		a	a	a	a	c	a	a	a	a		a	Kamalpur	2347			
	c	a		c		a	a	a	a	c	a	a	a	a		a	Charki	2348			
																	Sitalpur	2349			
c	c	a		c	c	c	c	c	a	c	a	a	a	a			Damda	2350			
c	c	a				c	c	c	a	c	a	a	a	a			Simlabandh	2351			
c	c	b				c	c	c	b	c	b	b	b	b			Bara Jagannathpur	2352			
c	c	b		c		b	b	b	b	c	b		b	b		b	Chhota Jagannathpur Alias Paruldanga	2353			
c	c	a		c		a	a	a	a	c	a		a	b		a	Gobindapur	2354			
	c	a		c		a	a	a	a	a	a	a	a	a		a	Radhanagar	2355			
	c	a		a		a	a	a	a	a	a	a	a	a		a	Shalpara	2356			
c	c	c	c	c		a	a	a	a	c	a	a	a	b	c	a	Bankata	2357			
c	c	a		c		a	b	a	a	a	a	a	a	a	a	a	Bandar Beriya	2358			
																	Gobindapur	2359			
c	c	a		c		a	b	a	a	a	a	a	a	a		a	Bartor	2360			
c	c	a		c		a	b	a	a	a	a	a	a	a		a	Barkuri	2361			
c	c	c	c		c	a	a	1	1	a	a	a		1			Patharmohra	2362			

Serial Number	Name of Village	Number of Non-Government Medical Amenities available.							Availability of drinking water - Yes / No							
		Charitable non Govt. hospital/Nursing home.	Medical practitioner with MBBS Degree	Medical practitioner with other degree	Medical practitioner with no degree	Traditional practitioner and faith healer .	Medicine Shop	Others	Tap water (Treated/Untreated)	Well water (Covered / Uncovered well)	Hand Pump	Tube wells / Bore well	Spring	River / Canal	Tank / Pond / Lake	Others
1	2	32	33	34	35	36	37	38	39	40	41	42	43	44	45	46
2321	Pirargaryar Chak Alias Bhimarahar															
2322	Dhanara	0	0	0	0	1	0	0	No	Yes	Yes	No	No	Yes	Yes	No
2323	Pirargarya	0	0	0	3	3	1	0	No	Yes	Yes	No	No	No	No	No
2324	Kelyardi	0	0	0	0	0	0	0	No	Yes	Yes	No	No	No	Yes	No
2325	Hallapur															
2326	Parashya	0	0	0	0	0	0	0	No	Yes	Yes	No	No	No	No	No
2327	Baghkundi	0	0	0	0	0	0	0	No	Yes	Yes	No	No	No	No	No
2328	Deshyardi	0	0	0	0	0	0	0	No	Yes	Yes	No	No	No	No	No
2329	Sukapata	0	0	1	1	0	0	0	No	No	Yes	No	No	No	No	No
2330	Gaidumur	0	0	0	4	3	0	0	No	Yes	Yes	No	No	Yes	Yes	No
2331	Hatilada Gurtupa	0	0	0	0	0	0	0	No	Yes	No	No	No	No	Yes	No
2332	Bhunasol	0	0	0	0	0	0	0	No	Yes	Yes	No	No	No	No	No
2333	Manbadyardi	0	0	0	0	2	0	0	No	Yes	Yes	No	No	No	Yes	No
2334	Hariharpur	0	0	0	0	3	0	0	No	Yes	Yes	No	No	No	Yes	No
2335	Dhadkidi	0	0	0	0	0	0	0	No	Yes	Yes	No	No	No	Yes	No
2336	Banmohara	0	0	0	0	0	0	0	No	Yes	Yes	No	No	No	Yes	No
2337	Niasa	0	0	0	0	0	0	0	No	Yes	Yes	No	No	No	No	No
2338	Niasa Buchartanr	0	0	0	0	0	0	0	No	Yes	Yes	No	No	No	No	No
2339	Bhramarpur	0	0	0	0	0	0	0	No	Yes	Yes	No	No	No	Yes	No
2340	Chak Manushtupa	0	0	0	0	0	0	0	No	No	No	No	No	No	Yes	No
2341	Anandapur	0	0	0	0	0	0	0	No	Yes	Yes	No	No	No	Yes	No
2342	Nischintapur															
2343	Pedda	0	0	0	0	0	0	0	No	Yes	Yes	No	No	No	Yes	No
2344	Gosanipur	0	0	0	0	0	0	0	No	Yes	No	No	No	No	Yes	No
2345	Kenbedya	0	0	0	0	0	0	0	Yes	Yes	Yes	No	No	No	Yes	No
2346	Kahalpara	0	0	0	0	0	0	0	Yes	Yes	Yes	No	No	No	Yes	No
2347	Kamalpur	0	0	0	0	0	0	0	No	Yes	Yes	No	No	No	Yes	No
2348	Charki	0	0	0	0	0	0	0	Yes	Yes	Yes	No	No	No	Yes	No
2349	Sitalpur															
2350	Damda	0	0	0	0	0	0	0	No	Yes	Yes	No	No	No	Yes	No
2351	Simlabandh	0	0	0	0	0	0	0	No	No	Yes	No	No	No	Yes	No
2352	Bara Jagannathpur	0	0	0	0	0	0	0	No	Yes	No	No	No	No	Yes	No
2353	Chhota Jagannathpur Alias Paruldanga	0	0	0	0	0	0	0	No	No	Yes	No	No	No	No	No
2354	Gobindapur	0	0	0	0	0	0	0	No	No	Yes	No	No	No	Yes	No
2355	Radhanagar	0	0	3	0	0	5	0	No	Yes	Yes	No	No	No	Yes	No
2356	Shalpara	0	3	0	0	0	5	0	Yes	No	Yes	No	No	No	Yes	No
2357	Bankata	0	0	0	0	0	0	0	No	No	Yes	No	No	No	No	No
2358	Bandar Beriya	0	0	0	0	0	0	0	Yes	Yes	Yes	No	No	No	No	No
2359	Gobindapur															
2360	Bartor	0	0	0	0	0	0	0	Yes	Yes	Yes	No	No	No	No	No
2361	Barkuri	0	0	0	0	1	0	0	Yes	Yes	Yes	No	No	No	Yes	No
2362	Patharmohra	0	0	0	0	0	0	0	No	Yes	No	No	No	No	Yes	No

Availability of toilet & others Yes / No				Communication and transport facilities (If amenities available code -Yes is given except for Village Pin Code ,If not available within the village , the distance range code viz; a for < 5 Kms, b for 5-10 Kms and c for 10+ kms of nearest place where facility is available is given).									
Community toilet including bath.	Community toilet excluding bath.	Rural sanitary mart or sanitary hardware outlet available near the village.	Community bio- gas or recycle of waste for productive use.	Post office(PO)	Sub post office (SPO)	Post & Telegraph office (P&TO)	Village Pin Code	Telephones (Land lines)	Public call office (PCO)	Mobile phone coverage	Name of Village	Serial Number	
47	48	49	50	51	52	53	54	55	56	57	2	1	
											Pirargaryar Chak Alias Bhimarahar	2321	
No	No	No	No	a	b	b	723131	b	b	Yes	Dhanara	2322	
No	No	No	No	Yes	b	b	723131	c	b	Yes	Pirargarya	2323	
No	No	No	No	c	a	b	723131	c	b	Yes	Kelyardi	2324	
											Hallapur	2325	
No	No	No	No	a	c	b	723131	c	c	Yes	Parashya	2326	
No	No	No	No	a	b	b	723131	b	c	Yes	Baghkundi	2327	
No	No	No	No	a	c	b	723131	c	b	Yes	Deshyardi	2328	
No	No	No	No	b	a	b	723131	b	c	b	Sukapata	2329	
No	No	No	No	b	b	b	723131	b	c	Yes	Gaidumur	2330	
No	No	No	No	a	a	b	723131	b	c	Yes	Hatilada Gurtupa	2331	
No	No	No	No	b	a	b	723131	b	c	Yes	Bhunisol	2332	
No	No	No	No	b	a	c	723131	b	b	b	Manbadyardi	2333	
No	No	No	No	b	a	b	723131	b	b	b	Hariharpur	2334	
No	No	No	No	b	a	b	723131	b	b	b	Dhadkidi	2335	
No	No	No	No	b	a	b	723131	b	b	Yes	Banmohara	2336	
No	No	No	No	b	a	b	723131	b	b	b	Niasa	2337	
No	No	No	No	b	a	b	723131	b	b	Yes	Niasa Buchartanr	2338	
No	No	No	No	a	a	a	723131	a	b	Yes	Bhramarpur	2339	
No	No	No	No	a	a	b	723131	a	b	Yes	Chak Manushtupa	2340	
No	No	No	No	a	a	b	723131	a	b	Yes	Anandapur	2341	
											Nischintapur	2342	
No	No	No	No	a		b	723131	a	b	Yes	Pedda	2343	
No	No	No	No	a		b	723131	a	a	Yes	Gosanipur	2344	
No	No	No	No	a	a	b	723131	Yes	a	Yes	Kenbedya	2345	
No	No	No	No	a	a	b	723131	a	a	Yes	Kahalpara	2346	
No	No	No	No	a	a	b	723131	Yes	a	Yes	Kamalpur	2347	
No	No	No	No	a	a	b	723131	Yes	a	Yes	Charki	2348	
											Sitalpur	2349	
No	No	No	No	a	a	b		a	a	a	Damda	2350	
No	No	No	No	a	a	a	723131	a	a	a	Simlabandh	2351	
No	No	No	No	b	a	b	723131	b	a	b	Bara Jagannathpur	2352	
No	No	No	No	b	b	b	723131	b	b	Yes	Chhota Jagannathpur Alias Paruldanga	2353	
No	No	No	No	a	a	a		a	b	Yes	Gobindapur	2354	
No	No	No	No	c	Yes	b	723131	b	a	Yes	Radhanagar	2355	
No	No	No	No	c	a	b	723131	b	b	Yes	Shalpara	2356	
No	No	No	No	a	a	a		a	b	a	Bankata	2357	
No	No	No	No	a	a	b	723131	a	b	Yes	Bandar Beriya	2358	
											Gobindapur	2359	
No	No	No	No	a	a	a	723131	Yes	a	Yes	Bartor	2360	
No	No	No	No	a	a	b	723131	Yes	Yes	Yes	Barkuri	2361	
No	No	No	No	c	a	b	723131	a	a	Yes	Patharmohra	2362	

Communication and transport facilities (If amenities available code -Yes is given except for Village Pin Code ,If not available within the village , the distance range code viz; a for < 5 Kms, b for 5-10 Kms and c for 10+ kms of nearest place where facility is available is given).													Village connected to highway (If amenities available code viz; a for < 5 Kms, b for 5-10 Kms and c for 10+ kms of nearest place where facility is available is given).			
Serial Number	Name of Village	Internet cafes/ Common service centre (CSC)	Private courier facility	Bus service (Public & Private)	Railway stations	Auto/Modified Autos	Taxis and Vans	Tractors	Cycle-pulled rickshaws(Manual & Machine driven)	Carts driven by animals	Sea /River ferry service	Connected to national highway(NH)	Connected to state highway(SH)	Connected to major district road (MDR)	Connected to others district road	Pucca roads
1	2	58	59	60	61	62	63	64	65	66	67	68	69	70	71	72
2321	Pirargaryar Chak Alias Bhimarahar															
2322	Dhanara	c	b	b	c	b	b	b	b	Yes	c	c	c	c	b	b
2323	Pirargarya	c	c	a	c	c	Yes	Yes	c	Yes	b	c	c	c	c	a
2324	Kelyardi	a	c	a	c	c	a	a	a	Yes	b	c	c	c	c	a
2325	Hallapur															
2326	Parashya	c	c	a	c	c	c	c	c	Yes	b	c	c	c	c	Yes
2327	Baghkundi	b	b	a	c	b	b	b	b	Yes	a	c	c	c	b	a
2328	Deshyardi	c	c	a	c	c	c	c	c	Yes	b	c	c	c	c	a
2329	Sukapata	b	b	b	c	b	b	b	b	Yes	b	c	c	b	c	a
2330	Gaidumur	b	b	b	c	b	a	b	b	Yes	Yes	c	c	b	Yes	b
2331	Hatilada Gurtupa	c	b	b	c	Yes	Yes	Yes	Yes	Yes	c	c	c	b	b	a
2332	Bhunasol	b	b	b	c	b	b	b	b	Yes	c	c	c	b	b	Yes
2333	Manbadyardi	b	b	b	c	b	a	a	b	Yes	a	c	c	b	a	a
2334	Hariharpur	b	b	b	c	b	a	a	b	Yes	a	c	c	b	b	a
2335	Dhadkidi	b	b	b	c	b	a	a	b	Yes	a	c	c	c	c	a
2336	Banmohara	b	b	b	c	b	b	b	b	Yes	c	c	c	b		a
2337	Niasa	b	b	b	c	b	b	a	b	Yes	c	c	c	b		a
2338	Niasa Buchartanr	b	b	b	c	b	b	b	b	Yes	b	c	c	b		Yes
2339	Bhramarpur	a	a	a	c	a	a	a	a	Yes	c	c	c	c	c	a
2340	Chak Manushtupa	b	a	a	c	a	a	a	a	Yes	c	c	a	a	c	a
2341	Anandapur	b	a	a	c	a	a	a	a	Yes	c	c	a	a	c	a
2342	Nischintapur															
2343	Pedda	a	a	a	c	a	a	a	a	Yes	c	c		c	a	Yes
2344	Gosanipur	a	a	a	c	a	a	a	a	Yes	c	c		c	a	a
2345	Kenbedya	a	a	a	c	a	a	Yes	a	Yes	c	c	c	a	a	a
2346	Kahalpara	a	a	a	c	a	a	Yes	a	Yes	c	c	c	a	a	a
2347	Kamalpur	a	a	a	c	a	a	a	a	Yes	c	c	c	a	a	a
2348	Charki	c	a	Yes	c	a	a	Yes	Yes	a	c	c	Yes		Yes	a
2349	Sitalpur															
2350	Damda	a	a	a	c	a	a	a	a	Yes	b	c	c	c	a	b
2351	Simlabandh	a	a	a	c	a	a	a	a	Yes	b	c	c	c	a	b
2352	Bara Jagannathpur	b	b	b	c	b	b	b	b	Yes	c	c	c	c	b	b
2353	Chhota Jagannathpur Alias Paruldanga	b	b	b	c	b	b	b	b	Yes	c	c	c	b	b	b
2354	Gobindapur	a	a	a	c	a	a	Yes	a	Yes	c	c	c	a	a	a
2355	Radhanagar	b	a	a	c	c	a	b	Yes	Yes	c	c	c	c	a	a
2356	Shalpara	b	a	a	c	c	a	Yes	Yes	Yes	c	c	c	c	a	b
2357	Bankata	b	a	a	c	a	a	a	a	Yes	c	c	c	a	a	a
2358	Bandar Beriya	a	a	a	c	a	a	a	a	Yes	c	c	c	a	b	a
2359	Gobindapur															
2360	Bartor	a	a	a	c	a	a	a	a	Yes	c	c	c	a	b	a
2361	Barkuri	a	b	a	c	a	a	Yes	a	Yes	c	c	c	a	c	a
2362	Patharmohra	a	a	Yes	c	a	Yes	Yes	a	Yes	a	c	c	Yes	Yes	Yes

ys,village roads, banks & credit societies :-Yes is given, If not available within the code viz; a for <5 Kms, b for 5-10 Kms place where facility is available is given).														Availability of miscellaneous facilities (If amenities available code -Yes is given, If not available within the village , the distance range code viz; a for < 5 Kms, b for 5-10 Kms and c for 10+ kms of nearest place where facility is available is given).		
73	74	75	76	77	78	79	80	81	82	83	84	85	86	87	Name of Village	Serial Number
															Pirargaryar Chak Alias Bhimarahar	2321
Yes	b	c	c	b	c	c	Yes	b	b	a	c	b	Yes	Yes	Dhanara	2322
Yes		b	Yes	Yes	c	c	Yes	b	b	Yes	Yes	b	Yes	Yes	Pirargarya	2323
a	Yes	a		c	c	c	Yes	Yes	c	a	c	Yes	Yes	Yes	Kelyardi	2324
															Hallapur	2325
Yes		b		a	c	c	Yes	a	c	Yes	Yes	c	a	Yes	Parashya	2326
Yes		b		a	c	b	Yes	Yes	b	a	Yes	b	Yes	Yes	Baghkundi	2327
Yes		b		a	c	c	Yes	a	c	a	Yes	c	Yes	Yes	Deshyardi	2328
Yes	a	b		b	c	c	Yes	a	b	a	c	b	Yes	Yes	Sukapata	2329
Yes	b	Yes	Yes	b	c	c	Yes	a	c	a	b	Yes	Yes	Yes	Gaidumur	2330
Yes	a	c	Yes	b	b	c	Yes	Yes	c	Yes	b	Yes	Yes	Yes	Hatilada Gurtupa	2331
Yes	b	c	Yes	b	b	c	Yes	Yes	c	b	b	Yes	Yes	Yes	Bhunasol	2332
Yes		a	Yes	a	c	c	Yes	a	c	a	b	a	a	Yes	Manbadyardi	2333
Yes		b	Yes	b	c	c	Yes	a	c	b	b	a	a	Yes	Hariharpur	2334
Yes		b	Yes	b	c	c	Yes	a	c	b	b	a	a	Yes	Dhadkidi	2335
Yes	a	c	b	b	b	c	Yes	Yes	c	b	Yes	b	Yes	Yes	Banmohara	2336
Yes	b	c	Yes	b	b	c	Yes	a	c	b	b	a	a	Yes	Niasa	2337
b	b	b	Yes	b	b	c	Yes	Yes	c	b	b	Yes	Yes	Yes	Niasa Buchartanr	2338
Yes	a			a	c	c	Yes	c	c	b	c	a	Yes	Yes	Bhramarpur	2339
a	Yes	c	a	a	c	c	Yes	a	c	a	a	a	Yes	Yes	Chak Manushtupa	2340
a	Yes	c	a	a	c	c	Yes	a	c	a	a	a	Yes	Yes	Anandapur	2341
															Nischintapur	2342
Yes		c	a	a	a	c	Yes	a	c	a	Yes	Yes	Yes	Yes	Pedda	2343
Yes		c	a	a	a	c	Yes	a	c	a	Yes	Yes	Yes	Yes	Gosanipur	2344
Yes	a			a	c	c	Yes	a	c	a	a	a	a	Yes	Kenbedya	2345
Yes	a			a	c	c	Yes	a	c	a	a	a	a	Yes	Kahalpara	2346
Yes	a			a	c	c	Yes	Yes	c	a	Yes	a	Yes	Yes	Kamalpur	2347
Yes	a			a	c	c	Yes	Yes	c	a	Yes	a	Yes	Yes	Charki	2348
															Sitalpur	2349
a	b	b	a	a	c	c	Yes	a	c	a	a	Yes	a	a	Damda	2350
b	b	b	a	a	c	c	a	b	c	b	b	a	b	b	Simlabandh	2351
b	b	b	a	b	c	c	a	b	c	b	b	a	b	Yes	Bara Jagannathpur	2352
b	b	c	Yes	b	c	c	a	a	c	b	b	b	a	Yes	Chhota Jagannathpur Alias Paruldanga	2353
a	a	c	Yes	a	c	c	Yes	a	c	a	a	a	Yes	Yes	Gobindapur	2354
Yes			Yes	a	c	c	Yes	a	c	a	Yes	Yes	a	Yes	Radhanagar	2355
Yes			Yes	a	c	c	Yes	Yes	c	a	Yes	Yes	Yes	Yes	Shalpara	2356
Yes	a			a	c	c	Yes	c	c	a	c	a	a	c	Bankata	2357
Yes	a	c		a	c	c	Yes	a	c	a	a	a	a	Yes	Bandar Beriya	2358
															Gobindapur	2359
Yes	a	c		Yes	c	Yes	Yes	a	c	a	a	a	Yes	Yes	Bartor	2360
Yes	a	c		Yes	c	c	Yes	a	c	a	a	a	a	Yes	Barkuri	2361
a	a	c	c	a	c	c	Yes	Yes	c	a	c	a	Yes	Yes	Patharmohra	2362

Availability of miscellaneous facilities (If amenities available code -Yes is given, If not available within the village , the distance range code viz; a for < 5 Kms, b for 5-10 Kms and c for 10+ kms of nearest place where facility is available is given).												Availability of electricity (Yes/No)			
Serial Number	Name of Village	ASHA (Accredited Social Health Activist)	Community centre with/without TV	Sports Field,	Sports Club / Recreation Centre	Cinema / Video Hall	Public Library	Public Reading Room	Newspaper Supply	Assembly Polling station	Birth & Death Registration Office	Power Supply for Domestic Use (ED)	Power Supply for Agricultural Use (EAG)	Power Supply for Commercial Use (EC)	Power Supply for All Uses (EA)
1	2	88	89	90	91	92	93	94	95	96	97	98	99	100	101
2321	Pirargaryar Chak Alias Bhimarahar														
2322	Dhanara	c	b	Yes	c	b	b	b	b	Yes	b	Yes	Yes	Yes	Yes
2323	Pirargarya	Yes	Yes	Yes	Yes	b	b	b	b	Yes	b	Yes	No	No	No
2324	Kelyardi	Yes	Yes	Yes	c	c	c	c	Yes	Yes	b	Yes	No	No	No
2325	Hallapur														
2326	Parashya	a	a	b	a	c	c	c	c	Yes	b	Yes	No	No	No
2327	Baghkundi	Yes	Yes	b	b	b	b	b	b	Yes	b	Yes	No	No	No
2328	Deshyardi	a	a	Yes	Yes	c	c	c	Yes	Yes	b	Yes	No	No	No
2329	Sukapata	Yes	b	Yes	b	b	b	b	b	a	c	Yes	No	No	No
2330	Gaidumur	b	b	Yes	Yes	b	b	b	b	Yes	b	Yes	No	No	No
2331	Hatilada Gurtupa	b	Yes	Yes	Yes	b	b	b	b	Yes	b	Yes	No	No	No
2332	Bhunasol	Yes	b	a	b	b	b	b	b	a	a	Yes	No	No	No
2333	Manbadyardi	b	b	b	b	b	b	b	b	a	a	Yes	Yes	Yes	Yes
2334	Hariharpur	b	b	b	b	b	b	b	b	a	a	Yes	No	No	No
2335	Dhadkidi	b	b	b	b	b	b	b	b	a	a	Yes	No	No	No
2336	Banmohara	Yes	b	b	Yes	b	b	b	Yes	Yes	Yes	Yes	No	No	No
2337	Niasa	Yes	b	a	Yes	b	b	b	b	a	a	Yes	No	No	No
2338	Niasa Buchartanr	Yes	b	a	Yes	b	b	b	b	a	a	Yes	No	No	No
2339	Bhramarpur	a	c	a	a	a	a	a	a	a	a	Yes	No	No	No
2340	Chak Manushtupa	a	Yes	a	c	a	a	a	a	Yes	a	Yes	No	No	No
2341	Anandapur	a	Yes	a	c	a	a	a	a	Yes	a	Yes	No	No	No
2342	Nischintapur														
2343	Pedda	Yes	a	a	a	a	a	Yes	Yes	Yes	a	Yes	No	No	No
2344	Gosanipur	Yes	a	a	a	a	a	Yes	Yes	Yes	a	Yes	No	No	No
2345	Kenbedya	Yes	Yes	Yes	a	a	a	a	Yes	a	a	Yes	No	No	No
2346	Kahalpara	Yes	Yes	a	a	a	a	a	Yes	a	a	Yes	No	No	No
2347	Kamalpur	Yes	Yes	a	a	a	a	a	a	a	a	Yes	No	No	No
2348	Charki	Yes	Yes	a	a	a	a	a	Yes	a	a	Yes	No	Yes	No
2349	Sitalpur														
2350	Damda	a	a	a	a	a	a	a	a	a	a	Yes	No	No	No
2351	Simlabandh	b	b	b	a	a	a	a	a	b	b	Yes	No	No	No
2352	Bara Jagannathpur	b	b	a	b	b	b	b	b	b	b	Yes	No	No	No
2353	Chhota Jagannathpur Alias Paruldanga	b	b	b	b	b	b	b	b	a	b	Yes	No	No	No
2354	Gobindapur	a	a	a	a	a	a	a	a	a	a	Yes	No	No	No
2355	Radhanagar	Yes	a	Yes	Yes	a	Yes	Yes	Yes	a	a	Yes	No	No	No
2356	Shalpara	Yes	a	Yes	Yes	a	a	Yes	Yes	a	a	Yes	No	No	No
2357	Bankata	c	c	a	a	a	a	a	a	a	a	Yes	No	No	No
2358	Bandar Beriya	Yes	a	a	a	a	a	a	Yes	a	a	Yes	No	No	No
2359	Gobindapur														
2360	Bartor	Yes	a	a	Yes	a	a	a	Yes	a	a	Yes	No	Yes	No
2361	Barkuri	Yes	a	Yes	Yes	a	a	a	Yes	Yes	a	Yes	No	No	No
2362	Patharmohra	Yes	Yes	Yes	a	a	Yes	Yes	Yes	Yes	Yes	Yes	No	Yes	No

Nearest Town		Land Use							
		Area under different types of land use (in hectares rounded up to one decimal place)							
Name	Distance range code i.e. a for < 5 Kms, b for 5-10 Kms and c for 10+ kms .	Forests	Area under Non-agricultural Uses	Barren and Un-cultivable land	Permanent Pastures and Other Grazing Lands	Land Under Miscellaneous Tree Crops etc.	Culturable Waste Land	Name of Village	Serial Number
102	103	104	105	106	107	108	109	2	1
		0	15.9	0	0	0	20.2	Pirargaryar Chak Alias Bhimarahar	2321
PURULIA	c	0	68	0	0	0	36.6	Dhanara	2322
PURULIA	c	0	68.2	0	0	0	49.4	Pirargarya	2323
PURULIA	c	2	53	0	0	0	16.6	Kelyardi	2324
		0	12.5	0	0	0	0	Hallapur	2325
PURULIA	c	10	31	0	0	0	42.7	Parashya	2326
PURULIA	c	0	20.6	0	0	0	11	Baghkundi	2327
PURULIA	c	0	20	0	0	0	14.1	Deshyardi	2328
PURULIA	b	0	23.6	0	0	0	89.2	Sukapata	2329
PURULIA	b	0	14.7	0	0	0	5.6	Gaidumur	2330
PURULIA	b	0	82.5	0	0	0	52.8	Hatilada Gurtupa	2331
PURULIA	c	32	54.1	0	0	0	19.3	Bhunasol	2332
PURULIA	c	12	13	0	0	0	12.8	Manbodyardi	2333
PURULIA	c	60	22.3	0	0	0	1	Hariharpur	2334
PURULIA	c	2	5	0	0	0	85.8	Dhadkidi	2335
PURULIA	c	0	30	0	0	0	28	Banmohara	2336
PURULIA	c	0	13	0	0	0	35.2	Niasa	2337
PURULIA	c	0	8	0	0	0	2.2	Niasa Buchartanr	2338
PURULIA	b	0	11	0	0	0	5.8	Bhramarpur	2339
		0	8.1	0	0	0	13.1	Chak Manushtupa	2340
PURULIA	b	0	405.2	0	0	0	0	Anandapur	2341
		0	0	0	0	0	0	Nischintapur	2342
PURULIA	b	0	7.3	0	0	0	6	Pedda	2343
PURULIA	b	0	3.6	0	0	0	5.6	Gosanipur	2344
PURULIA	c	0	46.4	0	0	0	11.7	Kenbedya	2345
PURULIA	c	0	3.9	0	0	0	0.4	Kahalpara	2346
PURULIA	c	0	17.3	0	0	0	16.1	Kamalpur	2347
PURULIA	c	0	3.7	0	0	0	0	Charki	2348
		0	0.7	0	0	0	3.3	Sitalpur	2349
PURULIA	b	0	3.1	0	0	0	4	Damda	2350
		0	0.9	0	0	0	1.4	Simlabandh	2351
PURULIA	b	0	5.3	0	0	0	6.4	Bara Jagannathpur	2352
PURULIA	b	0	2	0	0	0	2.6	Chhota Jagannathpur Alias Paruldanga	2353
PURULIA	b	0	5.6	0	0	0	3.2	Gobindapur	2354
PURULIA	b	0	2.8	0	0	0	1.3	Radhanagar	2355
PURULIA	b	0	5.6	0	0	0	1.2	Shalpara	2356
PURULIA	b	0	35	0	0	0	28.8	Bankata	2357
PURULIA	b	0	1.9	0	0	0	2.4	Bandar Beriya	2358
		0	5.8	0	0	0	6.4	Gobindapur	2359
PURULIA	b	0	4.4	0	0	0	12.6	Bartor	2360
PURULIA	b	0	2.8	0	0	0	10.1	Barkuri	2361
PURULIA	b	0	66.5	0	0	0	50.5	Patharmohra	2362

Land Use												
Area under different types of land use (in hectares rounded up to one decimal place)							Area irrigated by source (in hectare).					
Serial Number	Name of Village	Fallow lands other than current fallows	Current Fallows	Net Area Sown	Total Irrigated Land Area	Total Un-irrigated Land Area	Canals (C)	Wells/Tube-wells(W/TW)	Tanks/Lakes(T/L)	Water Falls(WF)	Others(O)	
1	2	110	111	112	113	114	115	116	117	118	119	
2321	Pirargaryar Chak Alias Bhimarahar	0	0	40.4	0	40.4	0	0	0	0	0	
2322	Dhanara	0	0	262	15	247	0	0	2	0	13	
2323	Pirargarya	0	0	205	30	175	0	0	0	0	30	
2324	Kelyardi	0	0	86.2	15.4	70.7	0	0	0	0	15.4	
2325	Hallapur	0	0	0	0	0	0	0	0	0	0	
2326	Parashya	0	0	190	10	180	0	0	0	0	10	
2327	Baghkundi	0	0	50	20	30	0	0	0	0	20	
2328	Deshyardi	0	0	149	33	116	0	0	33	0	0	
2329	Sukapata	0	0	197.2	20	177.2	0	0	20	0	0	
2330	Gaidumur	0	0	73.6	10	63.6	0	0	10	0	0	
2331	Hatilada Gurtupa	0	0	246	25	221	0	0	25	0	0	
2332	Bhunisol	0	0	96.3	0	96.3	0	0	0	0	0	
2333	Manbadyardi	0	0	60	17	43	0	0	7	0	10	
2334	Hariharpur	0	0	101	66	35	0	0	0	66	0	
2335	Dhadkidi	0	0	31	9	22	0	0	0	9	0	
2336	Banmohara	0	0	210	25	185	0	0	0	25	0	
2337	Niasa	0	0	31	6	25	0	0	0	6	0	
2338	Niasa Buchartanr	0	0	28	4	24	0	0	0	0	4	
2339	Bhramarpur	0	0	42	5	37	0	0	0	0	5	
2340	Chak Manushtupa	0	0	1.1	0	1.1	0	0	0	0	0	
2341	Anandapur	0	0	45.2	0	45.2	0	0	0	0	0	
2342	Nischintapur	0	0	23.9	0	23.9	0	0	0	0	0	
2343	Pedda	0	0	37.2	10	27.2	0	0	0	0	10	
2344	Gosanipur	0	0	27.6	0	27.6	0	0	0	0	0	
2345	Kenbedya	0	0	85.9	15	70.9	0	0	15	0	0	
2346	Kahalpara	0	0	4	1	3	0	0	1	0	0	
2347	Kamalpur	0	0	40.7	12.4	28.2	0	0	10	0	2.4	
2348	Charki	0	0	17.5	3.2	14.2	0	0	2	0	1.2	
2349	Sitalpur	0	0	21.3	5	16.3	0	0	5	0	0	
2350	Damda	0	0	21.2	5	16.2	0	0	5	0	0	
2351	Simlabandh	0	0	14.4	3	11.4	0	0	0	0	3	
2352	Bara Jagannathpur	0	0	42.4	2	40.4	0	0	2	0	0	
2353	Chhota Jagannathpur Alias Paruldanga	0	0	11.6	1	10.6	0	0	1	0	0	
2354	Gobindapur	0	0	44	10	34	0	0	10	0	0	
2355	Radhanagar	0	0	14	2	12	0	0	0	2	0	
2356	Shalpara	0	0	36	10	26	0	0	0	10	0	
2357	Bankata	0	0	87.2	0	87.2	0	0	0	0	0	
2358	Bandar Beriya	0	0	8.8	0	8.8	0	0	0	0	0	
2359	Gobindapur	0	0	31.2	13	18.2	0	0	0	0	13	
2360	Bartor	0	0	23.6	7	16.6	0	0	0	0	7	
2361	Barkuri	0	0	22.4	4	18.4	0	0	0	0	4	
2362	Patharmohra	0	0	48	8	40	0	0	0	8	0	

Name of three most important commodities manufactured			Name of Village	Serial Number
First	Second	Third		
120	121	122	2	1

Woods Thinks

Pirargaryar Chak Alias Bhimarahar	2321
Dhanara	2322
Pirargarya	2323
Kelyardi	2324
Hallapur	2325
Parashya	2326
Baghkundi	2327
Deshyardi	2328
Sukapata	2329
Gaidumur	2330
Hatilada Gurtupa	2331
Bhunasol	2332
Manbadyardi	2333
Hariharpur	2334
Dhadkidi	2335
Banmohara	2336
Niasa	2337
Niasa Buchartanr	2338
Bhramarpur	2339
Chak Manushtupa	2340
Anandapur	2341
Nischintapur	2342
Pedda	2343
Gosanipur	2344
Kenbedya	2345
Kahalpara	2346
Kamalpur	2347
Charki	2348
Sitalpur	2349
Damda	2350
Simlabandh	2351
Bara Jagannathpur	2352
Chhota Jagannathpur Alias Paruldanga	2353
Gobindapur	2354
Radhanagar	2355
Shalpara	2356
Bankata	2357
Bandar Beriya	2358
Gobindapur	2359
Bartor	2360
Barkuri	2361
Patharmohra	2362

Census of India 2011
Amenities and Land use

Serial Number	Name of Village	Location code no.	Total area of the village (in hectares rounded up to one decimal place)	Total population (2011 census)	Number of households (2011 census)	Number of educational amenities available in village, the distance range code viz: a for 0-5 kms, b for 5-10 kms, c for 10+ kms of nearest place where facility is available							
						Pre-Primary school (PP)	Primary school (P)	Middle school (M)	Secondary School (S)	Senior Secondary school (SS)	Degree college of arts, science & commerce (ASC)	Engineering college(EC)	Medical college (MC)
1	2	3	4	5	6	7	8	9	10	11	12	13	14
2363	Madhupur	332169	61.8	1103	232	2	1	a	a	a	a	c	c
2364	Ganeshgara	332170	40.9	184	34	1	1	a	a	a	a	c	c
2365	Golkidi	332171	144.2	713	160	1	1	a	a	a	a	c	c
2366	Bisri	332172	359	1660	347	1	1	1	a	a	b	c	c
2367	Satrudi	332173	70.5	0	0								
2368	Khusialdi	332174	58.7	115	26	1	1	b	a	a	a	c	c
2369	Gobindanagar	332175	85.1	445	114	1	1	b	a	a		1	c
2370	Baludihi	332176	195.1	1499	307	1	1	a	a	a	a	c	c
2371	Harekrishnapur	332177	28.1	0	0								
2372	Gopalpur	332178	124	74	20	b	a	a	a	a	a	c	c
2373	Radhamadhabpur	332179	164.2	467	104	1	1	a	a		1	c	c
2374	Chepua	332180	500.4	2209	440	4	4	1	1	a			
2375	Kumardi	332181	228.8	719	155	2	2	b		b	b	c	c
2376	Nipenya	332182	242.2	791	182	3	3	b	a	a	b	c	c
2377	Bhalubasa	332183	751.6	2789	624	3	3			a	b		
2378	Dulaldi	332184	52.4	190	48	2	2		a	a	b	c	c
2379	Rangantr	332185	303.6	1168	282	1	1		a	a	b	c	c
2380	Puran Dulaldi	332186	44.4	12	2	1	1		a	a	b	c	c
2381	Daha	332187	363.8	1267	265	1	1		a	a	b		
2382	Pialisol	332188	283.7	1170	276	2	2	a	b	b	b	c	c
2383	Tetla	332189	290.5	671	151	2	1	b	b	b	b	c	c
2384	Ichadi	332190	157.4	607	131	1	1	a	b	b		c	c
2385	Chirudi	332191	186.4	518	104	1	1	b	b	b	b	c	
2386	Doldenrya	332192	286.9	678	131	1	1	b	b	b	b	c	c
2387	Manpur	332193	309.9	1395	283	1	1	b	b		b	c	c
2388	Bhengardi Alias Jadabnagar	332194	72	89	22	b	a	a	b	b	b	c	c
2389	Mohandi	332195	57.9	0	0								
2390	Banshketia	332196	251.4	188	45	c	a	b	b	b	c	c	c
2391	Nagdagora	332197	105.4	602	128	1	1	b	b	b	c	c	c
2392	Jamda	332198	286	712	161	1	1	c		1	b	c	c
2393	Dhagara	332199	79.5	383	80	1	1	a	a	b	c	c	c
2394	Doladanga	332200	175.5	52	13	1	1	a	a	b	c	c	c
2395	Shikari Jungle	332201	255	0	0								
2396	Kantagara	332202	145	0	0								
2397	Budhpur	332203	96.3	0	0								
Block T O T A L :			37729.6	144550	29924	258	238	34	26	17	5	3	0

- Village Directory

(As in 2009)

le. (If not available within the : < 5 Kms, b for 5-10 Kms and c cility is available is given).															Number of Medical Amenities available. (If not available within the village , the distance range code viz; a for < 5 Kms, b for 5-10 Kms and c for 10+ kms of nearest place where facility is available is given).															Name of Village	Serial Number
15	16	17	18	19	20	21	22	23	24	25	26	27	28	29	30	31															
Management institute (MI)	Polytechnic (Pt)	Vocational training school /ITI	Non-formal training centre (NFTC)	Special school for disabled (SSD)	Others (specify)	Community health centre (CHC)	Primary health centre (PHC)	Primary health sub centre (PHS)	Maternity and child welfare centre (MCW)	T.B. clinic (TBC)	Hospital-allopathic (HA)	Hospital-alternative medicine (HO)	Dispensary (D)	Veterinary hospital (VH)	Mobile health clinic (MHC)	Family welfare centre (FWC)															
c	c	a		c		a	a	a	c	c	a	a	a	a			Madhupur	2363													
c	c	c		c				a	a	a	a	a		a		a	Ganeshgara	2364													
c	c	c	c	c		a	a	a	a	c	a	a	a	a	c	c	Golkidi	2365													
c	c	a	c	c		b	b	b	b	c	b	c	b	a	c	c	Bisri	2366													
																	Satrudi	2367													
c	c	c		c		b	b	a		c	b	c	b	b			Khusialdi	2368													
c	c	c		c		b	b	b	b	c	b	c	b	b			Gobindanagar	2369													
c	c	a	c	c		a	b	a	c	c	c	c	a	a			Baludih	2370													
																	Harekrishnapur	2371													
c	c		c			b	b	1	b	b	b	b	b	b		b	Gopalpur	2372													
c	c	c		c		b		a	b	b	b	b		b		b	Radhamadhabpur	2373													
								a		c	b	b		b			Chepua	2374													
c	c	c		c	c		b	b		c	b		b	b			Kumardi	2375													
c	c	c	c	c	c	b	b	a	c	c	b	b	b	a			Nipenya	2376													
									1								Bhalubasa	2377													
	c	c					b	1		c	b	b	c	b			Dulaldi	2378													
	c	c					b	a		c	b	b	c	b			Ranganr	2379													
	c	c					b	a		c	b	b	c	b			Puran Dulaldi	2380													
	c							a						a			Daha	2381													
	c	b	c	c		b	b	b	c	c	c	c	b	b	c	c	Pialisol	2382													
c	c	c				b	b	a	b	c	b	c	b	b			Tetla	2383													
	c	c		c		b	b	b	b	c	b	b	c	b			Ichadi	2384													
	c			c		b	b	a	b	b	c	b	b	b	c	b	Chirudi	2385													
c	c	b	b	c		b	b	b	b	b	b	b	b	b	b	b	Doldenrya	2386													
c	c	b		c				a	b	b	b	c	b	b		b	Manpur	2387													
c	c	b		c		b	b	b	b	b	b	c	b	b		b	Bhengardi Alias Jadabnagar	2388													
																	Mohandi	2389													
c	c			c		c	c	a	c	c	c		c	c		c	Banshketia	2390													
c	c	c		c		c	c	a	c	c	c	c	c	c		c	Nagdagora	2391													
c	c	c	c	c		c	c	a	a	c	c	c	c	c	c	a	Jamda	2392													
	c	c		c		c		a			c	c	c	c			Dhagara	2393													
	c	c		c		c		a			c	c	c	c			Doladanga	2394													
																	Shikari Jungle	2395													
																	Kantagara	2396													
																	Budhpur	2397													
2	2	5	1	3	0	4	4	32	15	0	2	0	6	7	1	1	: Block TOTAL														

Serial Number	Name of Village	Number of Non-Government Medical Amenities available.							Availability of drinking water - Yes / No							
		Charitable non Govt. hospital/Nursing home.	Medical practitioner with MBBS Degree	Medical practitioner with other degree	Medical practitioner with no degree	Traditional practitioner and faith healer .	Medicine Shop	Others	Tap water (Treated/Untreated)	Well water (Covered / Uncovered well)	Hand Pump	Tube wells / Bore well	Spring	River / Canal	Tank / Pond / Lake	Others
1	2	32	33	34	35	36	37	38	39	40	41	42	43	44	45	46
2363	Madhupur	0	0	0	0	0	0	0	0	Yes	Yes	Yes	No	No	No	No
2364	Ganeshgara	0	0	0	0	0	0	0	0	No	Yes	Yes	No	No	No	Yes
2365	Golkidi	0	0	0	0	0	0	0	0	No	Yes	Yes	No	No	No	Yes
2366	Bisri	0	0	0	0	0	0	0	0	No	Yes	Yes	No	No	No	No
2367	Satrudi															
2368	Khusialdi	0	0	0	0	0	0	0	0	No	Yes	Yes	No	No	No	Yes
2369	Gobindanagar	0	0	0	0	0	0	0	0	No	Yes	Yes	No	No	No	Yes
2370	Baludihi	0	0	0	0	0	0	0	0	Yes	Yes	Yes	No	No	No	Yes
2371	Harekrishnapur															
2372	Gopalpur	0	0	0	0	0	10	0	0	No	Yes	Yes	No	No	No	No
2373	Radhamadhampur	0	3	6	0	0	10	0	0	No	Yes	Yes	No	No	No	No
2374	Chepua	0	0	0	0	0	0	0	0	No	Yes	Yes	No	No	No	Yes
2375	Kumardi	0	0	0	0	0	0	0	0	No	Yes	Yes	No	No	No	No
2376	Nipenya	0	0	0	0	0	0	0	0	No	Yes	Yes	No	No	No	No
2377	Bhalubasa	0	0	0	0	0	0	0	0	No	Yes	No	No	No	Yes	Yes
2378	Dulaldi	0	0	0	0	0	0	0	0	No	Yes	No	No	No	No	Yes
2379	Ranganr	0	0	0	0	0	0	0	0	No	Yes	No	No	No	No	Yes
2380	Puran Dulaldi	0	0	0	0	0	0	0	0	No	Yes	No	No	No	No	No
2381	Daha	0	0	0	0	0	0	0	0	No	Yes	No	No	No	Yes	Yes
2382	Pialisol	0	0	1	1	1	0	0	0	Yes	Yes	Yes	No	No	Yes	Yes
2383	Tetla	0	0	0	0	0	0	0	0	No	Yes	Yes	No	No	Yes	No
2384	Ichadi	0	0	0	0	0	0	0	0	No	No	No	No	No	Yes	No
2385	Chirudi	0	0	0	0	0	0	0	0	No	Yes	Yes	No	No	No	Yes
2386	Doldenrya	0	0	0	0	0	0	0	0	No	Yes	Yes	No	No	Yes	Yes
2387	Manpur	0	0	0	0	0	0	0	0	No	Yes	Yes	No	No	No	Yes
2388	Bhengardi Alias Jadabnagar	0	0	0	0	0	0	0	0	No	No	Yes	No	No	Yes	Yes
2389	Mohandi															
2390	Banshketia	0	0	0	0	0	0	0	0	No	Yes	Yes	No	No	No	No
2391	Nagdagora	0	0	0	0	0	0	0	0	No	No	Yes	No	No	No	Yes
2392	Jamda	0	0	0	2	4	0	0	0	No	Yes	Yes	No	No	Yes	Yes
2393	Dhagara	0	0	0	0	0	0	0	0	No	Yes	Yes	No	No	No	No
2394	Doladanga	0	0	0	0	0	0	0	0	No	No	Yes	No	No	No	No
2395	Shikari Jungle															
2396	Kantagara															
2397	Budhpur															
Block T O T A L :		0	10	32	44	75	42	1	13	180	169	0	0	42	138	1

Availability of toilet & others Yes / No				Communication and transport facilities (If amenities available code -Yes is given except for Village Pin Code ,If not available within the village , the distance range code viz; a for < 5 Kms, b for 5-10 Kms and c for 10+ kms of nearest place where facility is available is given).								
Community toilet including bath.	Community toilet excluding bath.	Rural sanitary mart or sanitary hardware outlet available near the village.	Community bio- gas or recycle of waste for productive use.	Post office(PO)	Sub post office (SPO)	Post & Telegraph office (P&TO)	Village Pin Code	Telephones (Land lines)	Public call office (PCO)	Mobile phone coverage	Name of Village	Serial Number
47	48	49	50	51	52	53	54	55	56	57	2	1
No	No	No	No	a	a	b	723131	b	a	Yes	Madhupur	2363
No	No	No	No	c	a	b	723131	a	b	Yes	Ganeshgara	2364
No	No	No	No	a	a	a	723131	a	b	Yes	Golkidi	2365
No	No	No	No	b	Yes	b	723131	b	a	b	Bisri	2366
											Satrudi	2367
No	No	No	No	a	a	b	723131	a	b	Yes	Khusialdi	2368
No	No	No	No	a	a	b	723131	a	a	Yes	Gobindanagar	2369
No	No	No	No	a	a	a	723131	Yes	a	Yes	Baludihi	2370
											Harekrishnapur	2371
No	No	No	No	Yes		b	723131	a	b	Yes	Gopalpur	2372
No	No	No	No	Yes	Yes	b	723131	b	b	b	Radhamadharpur	2373
No	No	No	No	a		a	723131	a	a	Yes	Chepua	2374
No	No	No	No	b	b	b	723202	b	b	Yes	Kumardi	2375
No	No	No	No	a	b	b	723131	b	b	Yes	Nipenya	2376
No	No	No	No	b	Yes	c	723131	a	a	b	Bhalubasa	2377
No	No	No	No	a	b	c	723131	b	c	b	Dulaldi	2378
No	No	No	No	a	b	c	723131	b	b	b	Rangantr	2379
No	No	No	No	a	b	c	723131	b	c	b	Puran Dulaldi	2380
No	No	No	No	b	a	c	723131	b	b	b	Daha	2381
No	No	No	No	Yes	b	b	723131	b	c	Yes	Pialisol	2382
No	No	No	No	a	b	b	723131	b	b	Yes	Tetla	2383
No	No	No	No	a	b	b	723131	b	b	Yes	Ichadi	2384
No	No	No	No	a	b	b	723131	a	b	Yes	Chirudi	2385
No	No	No	No	a	b	b	723131	b	b	Yes	Doldenrya	2386
No	No	No	No			b	723131	b	b	Yes	Manpur	2387
No	No	No	No	a	b	b	723131	b	b	Yes	Bhengardi Alias Jadabnagar	2388
											Mohandi	2389
No	No	No	No	c	a	c	723131	c	b	Yes	Banshketia	2390
No	No	No	No	c	a	c	723131	c	b	Yes	Nagdagora	2391
No	No	No	No	a	a	c	723131	a	b	Yes	Jamda	2392
No	No	No	No	Yes	c	c	723131	c	b	Yes	Dhagara	2393
No	No	No	No	a	c	c	723131	c	b	Yes	Doladanga	2394
											Shikari Jungle	2395
											Kantagara	2396
											Budhpur	2397
0	0	15	0	21	7	0	210	21	6	173	: Block T O T A L	

Communication and transport facilities (If amenities available code -Yes is given except for Village Pin Code ,If not available within the village , the distance range code viz; a for < 5 Kms, b for 5-10 Kms and c for 10+ kms of nearest place where facility is available is given).													Village connected to highway (If amenities available code viz; a for < 5 Kms, b for 5-10 Kms and c for 10+ kms of nearest place where facility is available is given).			
Serial Number	Name of Village	Internet cafes/ Common service centre (CSC)	Private courier facility	Bus service (Public & Private)	Railway stations	Auto/Modified Autos	Taxis and Vans	Tractors	Cycle-pulled rickshaws(Manual & Machine driven)	Carts driven by animals	Sea /River ferry service	Connected to national highway(NH)	Connected to state highway(SH)	Connected to major district road (MDR)	Connected to others district road	Pucca roads
1	2	58	59	60	61	62	63	64	65	66	67	68	69	70	71	72
2363	Madhupur	a	a	Yes	c	a	a	Yes	Yes	a	a	c	c		Yes	Yes
2364	Ganeshgara	a	a	a	c	a	Yes	a	a	Yes	a	c	c	c	Yes	a
2365	Golkidi	a	a	Yes	c	a	a	a	a	Yes	c	c	c	Yes	Yes	Yes
2366	Bisri	b	b	b	c	a	b	Yes	b	Yes	c	c	c	Yes	c	Yes
2367	Satrudi															
2368	Khusialdi	a	a	a	c	a	a	a	Yes	Yes	c	c	c	a	a	a
2369	Gobindanagar	a	a	a	c	a	a	a	Yes	Yes	c	c	c			a
2370	Baludihi	a	a	a	c	a	a	Yes	a	Yes	b	c	Yes	a	c	Yes
2371	Harekrishnapur															
2372	Gopalpur	b	a	a	c	a	a	b	b	Yes	a	c	Yes	c	Yes	Yes
2373	Radhamadhabpur	b	b	Yes	c	b	b	b	b	a	a	c	Yes		Yes	b
2374	Chepua	b	Yes	Yes	c	Yes	Yes	Yes	Yes	Yes	c	c	Yes	b	Yes	Yes
2375	Kumardi	b	b	b	c	b	b	a	Yes	Yes	c	c	c	b	b	Yes
2376	Nipenya	b	b	a	c	Yes	Yes	Yes	b	Yes	c	c	c	b	b	a
2377	Bhalubasa	b	b	Yes	c	c	b	Yes	Yes	Yes	c					Yes
2378	Dulaldi	b	c	Yes	c	c	b	b	b	Yes	c	c	Yes	b	Yes	Yes
2379	Rangananr	b	c	a	c	c	b	b	b	Yes	c	c	c	b	a	a
2380	Puran Dulaldi	b	b	a	c	c	b	b	b	Yes	c	c	Yes	b		Yes
2381	Daha	b	b	Yes	c	c	a	a	Yes	Yes	c		Yes		Yes	Yes
2382	Pialisol	b	b	b	c	b	b	Yes	Yes	Yes	c	c	c	b	c	a
2383	Tetla	b	b	b	c	b	b	b	b	Yes	c	c	c	a	a	a
2384	Ichadi	b	b	b	c	b	b	b	b	Yes	c	c	c	b	c	a
2385	Chirudi	b	b	b	c	b	b	b	b	Yes	a				Yes	a
2386	Doldenrya	b	b	Yes	c	b	a	Yes	b	Yes	Yes	c	c	Yes	Yes	Yes
2387	Manpur	b	b	b	c	c	b	a	Yes	a	c	c	c	b	b	b
2388	Bhengardi Alias Jadabnagar	b	b	b	c	b	b	Yes	b	Yes	Yes	c	c	b	b	b
2389	Mohandi															
2390	Banshketia	c	c	b	c	c	c	a	c	Yes	b	c	c	c		a
2391	Nagdagora	c	c	b	c	c	c	Yes	c	Yes	b	c	c	c	a	a
2392	Jamda	c	c	b	c	c	c	c	c	Yes	a	c	b	c	a	a
2393	Dhagara	c	c	a	c	c	c	c	c	Yes	a	c	c	c	c	a
2394	Doladanga	c	c	a	c	c	c	c	c	Yes	a	c	c	c	c	a
2395	Shikari Jungle															
2396	Kantagara															
2397	Budhpur															
Block T O T A L :		2	3	50	0	9	25	65	55	202	8	0	27	13	46	60

ys,village roads, banks & credit societies :-Yes is given, If not available within the code viz; a for <5 Kms, b for 5-10 Kms place where facility is available is given).														Availability of miscellaneous facilities (If amenities available code -Yes is given, If not available within the village , the distance range code viz; a for < 5 Kms, b for 5-10 Kms and c for 10+ kms of nearest place where facility is available is given).		
Kutchcha roads	Water bounded macadam(WBM) roads	Navigable waterway (river/canal)(NW)	Footpaths (FP)	Commercial & Co-operative Banks	ATM	Agricultural Credit Societies	Self-Help Group (SHG)	Public distribution system (PDS) shop	Mandis / Regular market	Weekly Haat	Agricultural marketing society	Integrated Child Development Scheme (Nutritional Centres)	Anganwadi Centre (Nutritional Centres)	Others (Nutritional Centres)	Name of Village	Serial Number
73	74	75	76	77	78	79	80	81	82	83	84	85	86	87	2	1
Yes	Yes		Yes	a	c	c	Yes	a	c	a	c	a	Yes	Yes	Madhupur	2363
a	a	c	c	a	c	c	Yes	a	c	a	c	a	a	Yes	Ganeshgara	2364
a	c	c		a	a	c	Yes	a	c	b	a	Yes	Yes	Yes	Golkidi	2365
Yes	b	c	c	b	c	c	Yes	Yes	c	b	c	b	Yes	Yes	Bisri	2366
															Satrudi	2367
Yes			Yes	b	c	c	Yes	a	c	b	c	b	Yes	Yes	Khusialdi	2368
Yes			Yes	b	c	c	Yes	a	c	b	c	b	Yes	Yes	Gobindanagar	2369
Yes	Yes			a	c	c	Yes	Yes	c	a	c	a	Yes	Yes	Baludihi	2370
															Harekrishnapur	2371
Yes	Yes	b		Yes		c	Yes	Yes	c	b	Yes	b	a	Yes	Gopalpur	2372
Yes	Yes	b	b	b	c	c	Yes	b	c	b	b	b	Yes	Yes	Radhamadhampur	2373
Yes			Yes		c	Yes	a	Yes	c	Yes	Yes	Yes	Yes	Yes	Chepua	2374
a				b	c	c	Yes	Yes	c	b	c	b	Yes	Yes	Kumardi	2375
Yes	a			b	c	c	Yes	a	c	b	c	b	Yes	Yes	Nipenya	2376
Yes		Yes		b	c	c	Yes	Yes	c	Yes	Yes	Yes	Yes	Yes	Bhalubasa	2377
Yes				b	c	c	Yes	Yes	c	c	Yes	Yes	Yes	Yes	Dulaldi	2378
Yes				b	c	c	Yes	Yes	c	c	Yes	b	Yes	Yes	Rangantr	2379
Yes				b	c	c	Yes	Yes	b	c	Yes	b	Yes	Yes	Puran Dulaldi	2380
Yes			Yes	c	c	c	Yes	Yes	c	a	Yes	b	a	Yes	Daha	2381
Yes	Yes		b	b	c	c	Yes	b	c	b	c	b	Yes	Yes	Pialisol	2382
Yes				b	c	c	Yes	b	c	b	c	b	Yes	Yes	Tetla	2383
Yes			Yes	b	c	c	Yes	a	c	b	b	b	Yes	Yes	Ichadi	2384
Yes					c		Yes	a	c	b	Yes	b	Yes	Yes	Chirudi	2385
Yes	a	Yes	Yes	b	c	c	Yes	b	c	a	b	Yes	Yes	Yes	Doldenrya	2386
Yes				b	c	c	Yes	Yes	c	b	Yes	Yes	Yes	Yes	Manpur	2387
Yes	a	Yes		b	c	c	Yes	b	c	b	b	a	a	Yes	Bhengardi Alias Jadabnagar	2388
															Mohandi	2389
Yes	c	b		c	c	c	Yes	a	c	b	c	c	Yes	Yes	Banshketia	2390
Yes	c	b		c	c	c	Yes	Yes	c	a	c	Yes	Yes	Yes	Nagdagora	2391
Yes		a	Yes	b	c	c	Yes	Yes	c	a	c	b	Yes	Yes	Jamda	2392
Yes		a		b	c	c	Yes	a	c	a	Yes	c	Yes	Yes	Dhagara	2393
Yes		a		b	c	c	Yes	b	c	a	Yes	c	Yes	Yes	Doladanga	2394
															Shikari Jungle	2395
															Kantagara	2396
															Budhpur	2397
175	29	7	87	9	0	4	212	84	6	28	59	86	158	207	: Block T O T A L	

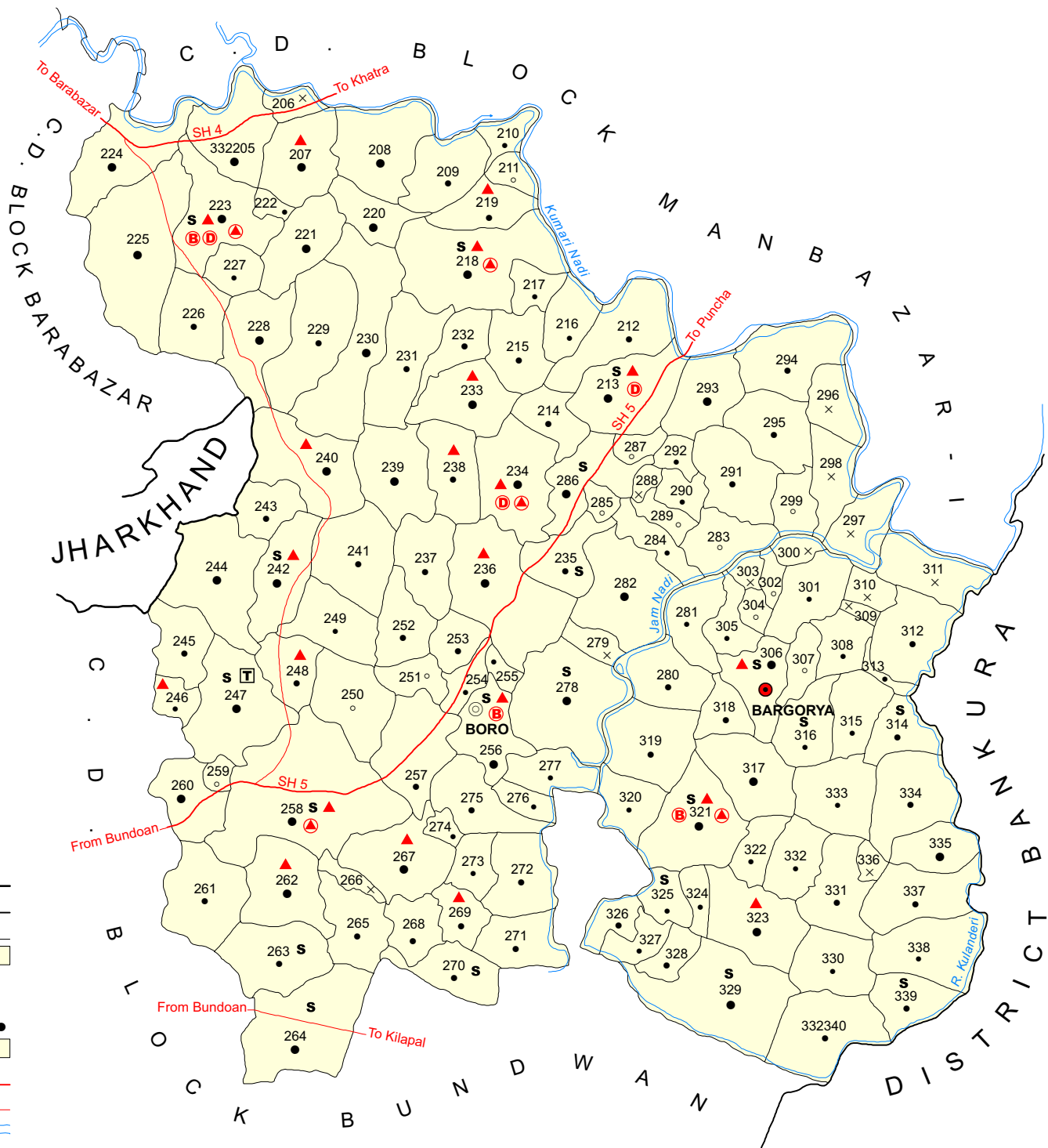

Availability of miscellaneous facilities (If amenities available code -Yes is given, If not available within the village , the distance range code viz; a for < 5 Kms, b for 5-10 Kms and c for 10+ kms of nearest place where facility is available is given).													Availability of electricity (Yes/No)			
Serial Number	Name of Village	ASHA (Accredited Social Health Activist)	Community centre with/without TV	Sports Field,	Sports Club / Recreation Centre	Cinema / Video Hall	Public Library	Public Reading Room	Newspaper Supply	Assembly Polling station	Birth & Death Registration Office	Power Supply for Domestic Use (ED)	Power Supply for Agricultural Use (EAG)	Power Supply for Commercial Use (EC)	Power Supply for All Uses (EA)	
1	2	88	89	90	91	92	93	94	95	96	97	98	99	100	101	
2363	Madhupur	Yes	a	a	Yes	a	a	a	Yes	Yes	a	Yes	Yes	Yes	Yes	
2364	Ganeshgara	Yes	a	a	a	a	a	a	Yes	Yes	Yes	Yes	No	Yes	No	
2365	Golkidi	a	a	a	a	a	b	a	a	Yes	a	Yes	No	No	No	
2366	Bisri	c	c	b	b	b	b	c	b	Yes	a	Yes	No	No	No	
2367	Satrudi															
2368	Khusialdi	Yes	b	a	Yes	b	a	b	Yes	Yes	a	Yes	No	Yes	No	
2369	Gobindanagar	Yes	b	b	Yes	b	b	b	Yes	Yes	Yes	Yes	No	Yes	No	
2370	Baludihi	a	Yes	a	a	a	a	a	Yes	Yes	a	Yes	No	Yes	No	
2371	Harekrishnapur															
2372	Gopalpur	Yes	Yes	Yes	Yes	b	b	b	b	Yes	a	Yes	No	No	No	
2373	Radhamadhampur	Yes	a	a	Yes	b	a	Yes	b	Yes	a	Yes	No	No	No	
2374	Chepua	Yes	Yes	Yes	Yes	Yes	Yes	Yes	Yes	Yes	b	Yes	No	No	No	
2375	Kumardi	Yes	b	b	Yes	b	b	b	b	a	b	Yes	No	No	No	
2376	Nipenya	Yes	a	a	Yes	b	a	Yes	Yes	Yes	b	Yes	No	No	No	
2377	Bhalubasa	Yes	Yes	Yes	Yes	b	Yes	Yes	Yes	Yes	Yes	Yes	No	No	No	
2378	Dulaldi	Yes	Yes	Yes	Yes	b	b	Yes	b	a	a	Yes	No	No	No	
2379	Ranganr	Yes	Yes	Yes	Yes	b	b	Yes	b	Yes	a	Yes	No	No	No	
2380	Puran Dulaldi	Yes	Yes	Yes	Yes	b	b	Yes	b	a	a	Yes	No	No	No	
2381	Daha	Yes	Yes	Yes	Yes	b	Yes	Yes	Yes	Yes	a	Yes	No	No	No	
2382	Pialisol	c	b	Yes	Yes	b	b	b	Yes	Yes	b	Yes	No	Yes	No	
2383	Tetla	Yes	b	a	Yes	b	b	b	Yes	a	b	Yes	No	Yes	No	
2384	Ichadi	Yes	a	b	Yes	b	b	b	Yes	Yes	b	Yes	No	No	No	
2385	Chirudi	Yes	Yes	b	b	b	b	Yes	b	b	b	Yes	No	No	No	
2386	Doldenrya	b	b	Yes	Yes	b	b	b	b	Yes	b	Yes	No	No	No	
2387	Manpur	b	b	Yes	b	b	b	b	b	Yes	b	Yes	No	No	No	
2388	Bhengardi Alias Jadabnagar	b	b	Yes	b	b	b	b	b	a	b	Yes	No	No	No	
2389	Mohandi															
2390	Banshketia	Yes	Yes	a	Yes	c	c	c	c	a	b	Yes	No	No	No	
2391	Nagdagora	Yes	c	a	Yes	c	c	c	c	Yes	b	Yes	Yes	Yes	Yes	
2392	Jamda	c	c	c	c	c	c	c	c	Yes	b	Yes	Yes	Yes	Yes	
2393	Dhagara	a	a	b	Yes	c	c	c	Yes	Yes	b	Yes	No	No	No	
2394	Doladanga	b	b	c	Yes	c	c	c	Yes	Yes	b	Yes	No	No	No	
2395	Shikari Jungle															
2396	Kantagara															
2397	Budhpur															
Block T O T A L :		144	86	91	105	19	28	62	94	120	27	219	12	49	12	

Nearest Town		Land Use							
		Area under different types of land use (in hectares rounded up to one decimal place)							
Name	Distance range code i.e. a for < 5 Kms, b for 5-10 Kms and c for 10+ kms .	Forests	Area under Non-agricultural Uses	Barren and Un-cultivable land	Permanent Pastures and Other Grazing Lands	Land Under Miscellaneous Tree Crops etc.	Culturable Waste Land	Name of Village	Serial Number
102	103	104	105	106	107	108	109	2	1
PURULIA	b	0	10.2	0	0	0	18	Madhupur	2363
PURULIA	b	0	3.9	0	0	0	5.4	Ganeshgara	2364
PURULIA	b	0	18.6	0	0	0	22.8	Golkidi	2365
PURULIA	b	9.5	24	0	0	0	16.2	Bisri	2366
		14	3.3	0	0	0	22	Satrudi	2367
PURULIA	b	0	6.7	0	0	0	26	Khusialdi	2368
PURULIA	b	0	11.9	0	0	0	14	Gobindanagar	2369
PURULIA	c	0	39.5	0	0	0	74	Baludihi	2370
		0	2.4	0	0	0	2.2	Harekrishnapur	2371
PURULIA	c	0	34.6	0	0	0	6.3	Gopalpur	2372
PURULIA	c	0	38.2	0	0	0	9	Radhamadhabpur	2373
PURULIA	c	20	162.3	0	0	0	30.4	Chepua	2374
PURULIA	c	57	20.8	0	0	0	0	Kumardi	2375
PURULIA	c	0	35.1	0	0	0	62	Nipenya	2376
PURULIA	c	55	188.6	0	0	0	103	Bhalubasa	2377
PURULIA	c	0	5.9	0	0	0	0	Dulaldi	2378
PURULIA	c	43	39.1	0	0	0	2.2	Rangantr	2379
PURULIA	c	0	4.2	0	0	0	40.2	Puran Dulaldi	2380
PURULIYA	c	0	170.8	0	0	0	5	Daha	2381
PURULIYA	b	58.4	35.9	0	0	0	21.8	Pialisol	2382
PURULIYA	b	6	32.9	0	0	0	22	Tetla	2383
PURULIYA	b	0	34.2	0	0	0	5.6	Ichadi	2384
PURULIYA	b	0	26.8	0	0	0	21.8	Chirudi	2385
PURULIYA	b	20	80.9	0	0	0	52	Doldenrya	2386
PURULIYA	b	52.8	70.3	0	0	0	14.8	Manpur	2387
PURULIYA	b	0	10.8	0	0	0	35.6	Bhengardi Alias Jadabnagar	2388
		0	5.5	0	0	0	35.2	Mohandi	2389
PURULIYA	c	0	33	0	0	0	132.4	Banshketia	2390
PURULIYA	c	0	37	0	0	0	7.4	Nagdagora	2391
PURULIYA	c	52	39	0	0	0	33	Jamda	2392
PURULIYA	c	0	20.5	0	0	0	8	Dhagara	2393
PURULIYA	c	70	45.5	0	0	0	30	Doladanga	2394
		0	229.5	0	0	0	2	Shikari Jungle	2395
		71.2	25.2	0	0	0	6.1	Kantagara	2396
		0	0	0	0	0	13	Budhpur	2397
0	0	2894.1	7470.7	0	0	0	7183.9	: Block T O T A L	

Land Use												
Area under different types of land use (in hectares rounded up to one decimal place)								Area irrigated by source (in hectare).				
Serial Number	Name of Village	Fallow lands other than current fallows	Current Fallows	Net Area Sown	Total Irrigated Land Area	Total Un-irrigated Land Area	Canals (C)	Wells/Tube-wells(W/TW)	Tanks/Lakes(T/L)	Water Falls(WF)	Others(O)	
1	2	110	111	112	113	114	115	116	117	118	119	
2363	Madhupur	0	0	33.6	10	23.6	0	0	10	0	0	
2364	Ganeshgara	0	0	31.6	5	26.6	0	0	0	5	0	
2365	Golkidi	0	0	102.8	15	87.8	0	0	0	0	15	
2366	Bisri	0	0	309.2	0	309.2	0	0	0	0	0	
2367	Satrudi	0	0	31.2	0	31.2	0	0	0	0	0	
2368	Khusialdi	0	0	26	5	21	0	0	2	0	3	
2369	Gobindanagar	0	0	59.2	11	48.2	0	0	5	0	6	
2370	Baludihi	0	0	81.6	81.6	0	0	0	0	18.2	63.4	
2371	Harekrishnapur	0	0	23.4	10.2	13.2	0	0	0	0	10.2	
2372	Gopalpur	0	0	83	38	45	0	0	0	0	38	
2373	Radhamadhampur	0	0	117	7	110	0	0	0	0	7	
2374	Chepua	0	0	287.7	0	287.7	0	0	0	0	0	
2375	Kumardi	0	0	151	10	141	0	0	10	0	0	
2376	Nipenya	0	0	145	145	0	0	0	10	0	135	
2377	Bhalubasa	0	0	405	20	385	0	0	0	0	20	
2378	Dulaldi	0	0	46.6	46.6	0	0	0	0	0	46.6	
2379	Rangananr	0	0	219.2	10.4	208.8	0	0	10.4	0	0	
2380	Puran Dulaldi	0	0	0	0	0	0	0	0	0	0	
2381	Daha	0	0	188	10	178	0	0	0	0	10	
2382	Pialisol	0	0	167.6	23	144.6	0	0	0	18	5	
2383	Tetla	0	0	229.6	32	197.6	0	0	10	0	22	
2384	Ichadi	0	0	117.6	4	113.6	0	0	0	0	4	
2385	Chirudi	0	0	137.8	5	132.8	0	0	5	0	0	
2386	Doldenrya	0	0	134	7	127	4	2	1	0	0	
2387	Manpur	0	0	172	10	162	0	0	0	0	10	
2388	Bhengardi Alias Jadabnagar	0	0	25.6	3	22.6	0	0	2	0	1	
2389	Mohandi	0	0	17.2	1	16.2	0	0	0	0	1	
2390	Banshketia	0	0	86	10	76	0	0	0	0	10	
2391	Nagdagora	0	0	61	18	43	0	0	0	0	18	
2392	Jamda	0	0	162	17	145	0	0	5	0	12	
2393	Dhagara	0	0	51	5	46	0	0	0	5	0	
2394	Doladanga	0	0	30	0	30	0	0	0	0	0	
2395	Shikari Jungle	0	0	23.5	0	23.5	0	0	0	0	0	
2396	Kantagara	0	0	42.5	0	42.5	0	0	0	0	0	
2397	Budhpur	0	0	83.3	5.7	77.6	0	0	5.7	0	0	
Block T O T A L :		0	0	20180	4048.7	16131	10	64.5	2177.6	682.9		

Name of three most important commodities manufactured			Name of Village	Serial Number
First	Second	Third		
120	121	122	2	1
Basket			Madhupur	2363
			Ganeshgara	2364
			Golkidi	2365
			Bisri	2366
			Satrudi	2367
			Khusialdi	2368
			Gobindanagar	2369
			Baludihi	2370
			Harekrishnapur	2371
			Gopalpur	2372
			Radhamadhampur	2373
			Chepua	2374
			Kumardi	2375
			Nipenya	2376
			Bhalubasa	2377
			Dulaldi	2378
			Ranganr	2379
			Puran Dulaldi	2380
			Daha	2381
			Pialisol	2382
			Tetla	2383
			Ichadi	2384
			Chirudi	2385
			Doldenrya	2386
			Manpur	2387
			Bhengardi Alias Jadabnagar	2388
			Mohandi	2389
			Banshketia	2390
			Nagdagora	2391
			Jamda	2392
			Dhagara	2393
			Doladanga	2394
			Shikari Jungle	2395
			Kantagara	2396
			Budhpur	2397
			: Block T O T A L	

INDIA
WEST BENGAL
C. D. BLOCK MANBAZAR - II
DISTRICT PURULIYA



TOTAL AREA OF THE C. D. BLOCK 285.81 Sq. Kms.
TOTAL POPULATION OF THE C. D. BLOCK 97164
TOTAL NUMBER OF VILLAGES 136
TOTAL NUMBER OF INHABITED VILLAGES 124
TOTAL NUMBER OF CENSUS TOWNS NIL
TOTAL NUMBER OF STATUTORY TOWNS NIL
DISTANCE FROM DISTRICT HEADQUARTERS
TO C. D. BLOCK HEADQUARTERS (APPROX.). 80 Kms.

- HIGH SCHOOL / INTER COLLEGE **s**
- TECHNICAL INSTITUTIONS **T**
- BANK **B**
- DISPENSARY **D**
- PRIMARY HEALTH CENTRE **▲**
- OTHER MEDICAL SERVICES **▲**
- BOUNDARY, STATE
- .. DISTRICT
- .. C. D. BLOCK
- .. VILLAGE WITH MDDS CODE
- HEADQUARTERS : POLICE STATION, C.D. BLOCK
- POPULATION SIZE OF VILLAGES : BELOW 200,
200-499, 500-999, 1000-4999
- UNINHABITED VILLAGE WITH MDDS CODE
- STATE HIGHWAY **SH 4**
- IMPORTANT METALLDE ROADS
- RIVER AND STREAM

Alphabetical List of Villages

Name of the CD Block : Manbazar-II

CD Block Code (2011) : 0243

Sl. No.	Name of the Village	PLCN 2001	MDDS PLCN 2011
1	2	3	4
1	Aguibil	02596800	332270
2	Amjora	02601300	332315
3	Ankro	02595600	332258
4	Baghabad	02601500	332317
5	Balarampur alias Khariduaara	02591100	332213
6	Bangora	02600700	332309
7	Bar Ranga	02603000	332332
8	Bara Mamro	02595800	332260
9	Baramara	02601600	332318
10	Bardahi	02603100	332333
11	Bargorya	02600400	332306
12	Bari	02592100	332223
13	Baridi	02602400	332326
14	Barkadam	02596500	332267
15	Basantapur	02593200	332234
16	Beldi	02592500	332227
17	Belgeria	02603700	332339
18	Bhalukdi Alias Birsingdi	02600200	332304
19	Bhanrarya	02598100	332283
20	Bhutadi	02591700	332219
21	Bikramdi	02596600	332268
22	Biridungri	02603400	332336
23	Boch	02591200	332214
24	Boro	02595400	332256
25	Brajarajpur	02602200	332324
26	Bundia	02593000	332232
27	Buribandh	02602100	332323
28	Burudi	02595300	332255
29	Burudi	02599900	332301
30	Chakua	02602800	332330
31	Chalka	02591000	332212
32	Chandanpur	02593900	332241
33	Chaukan	02592200	332224
34	Chholagora	02590900	332211
35	Chhot Kadam	02597400	332276
36	Chhota Mamro	02595700	332259
37	Chhota Ranga	02602000	332322
38	Chirugara	02593600	332238
39	Chutya	02594400	332246
40	Dabra	02590400	332206
41	Damjuri	02596700	332269
42	Dangardi	02593400	332236
43	Danrika Doba	02603200	332334
44	Dhabani	02594000	332242
45	Dhadkidi Alias Chirka	02601000	332312
46	Dhanda	02599200	332294
47	Dharampur	02597600	332278

Alphabetical List of Villages

Name of the CD Block : Manbazar-II

CD Block Code (2011) : 0243

Sl. No.	Name of the Village	PLCN 2001	MDDS PLCN 2011
1	2	3	4
48	Dharangar	02597500	332277
49	Dighi	02591600	332218
50	Dundlu	02591300	332215
51	Durgadi	02600800	332310
52	Durjaypara	02597000	332272
53	Ghat	02599700	332299
54	Gidhiban Alias Dasihiria	02592900	332231
55	Goalapara	02593500	332237
56	Gobindapur	02598900	332291
57	Gobradi	02591500	332217
58	Goladal	02599800	332300
59	Golapara	02602700	332329
60	Gopalpur	02601400	332316
61	Haridi	02594800	332250
62	Hatiramgora	02596000	332262
63	Hesla	02594200	332244
64	Jagda	02592600	332228
65	Jambady	02594300	332245
66	Jamira	02596100	332263
67	Jamtaria	02601900	332321
68	Jamunaband	02592400	332226
69	Janipur	02602500	332327
70	Jaora	02591800	332220
71	Jaragora	02595000	332252
72	Jargarya	02590300	332205
73	Jayapur	02597300	332275
74	Jhariadi	02594100	332243
75	Jharibad	02597200	332274
76	Jorobari	02601200	332314
77	Kalajharna	02603600	332338
78	Kalapati	02603800	332340
79	Kandra	02595200	332254
80	Kararbaid	02592000	332222
81	Kashipur	02597900	332281
82	Kendajor	02603300	332335
83	Khayerbani	02595900	332261
84	Khudyapara	02600900	332311
85	Krishtapur	02596300	332265
86	Kristapur	02598200	332284
87	Kuchlipela	02598700	332289
88	Kultanr Alias Baranda	02592800	332230
89	Kumari	02598400	332286
90	Kutni	02593800	332240
91	Ladda	02600000	332302
92	Lakra	02596200	332264
93	Laldungri	02597100	332273
94	Lalpur	02597700	332279

Alphabetical List of Villages

Name of the CD Block : Manbazar-II

CD Block Code (2011) : 0243

Sl. No.	Name of the Village	PLCN 2001	MDDS PLCN 2011
1	2	3	4
95	Loadi	02591400	332216
96	Mamurya	02598600	332288
97	Manikdi	02599000	332292
98	Mirgichanda	02599500	332297
99	Mukundapur	02601800	332320
100	Murgadi	02594900	332251
101	Nalkundi	02590500	332207
102	Nunya Chatra	02594600	332248
103	Olgara	02598300	332285
104	Panrra	02598000	332282
105	Patapahari	02592700	332229
106	Patrangpara	02596400	332266
107	Penchara	02591900	332221
108	Phulbera	02601700	332319
109	Phulberya	02600100	332303
110	Pinrra	02600600	332308
111	Pitidiri	02590600	332208
112	Pitidiri	02600500	332307
113	Poradi	02592300	332225
114	Punda	02599400	332296
115	Purdaha	02593700	332239
116	Radhamohanpur Urf Radhanathpur	02594700	332249
117	Raghunathpur	02594500	332247
118	Rampur	02595100	332253
119	Rangametya	02598500	332287
120	Rangametya Alias Chekoadi	02600300	332305
121	Ratyakacha	02597800	332280
122	Rayna Karakuru	02602900	332331
123	Sankura	02603500	332337
124	Serengdi	02598800	332290
125	Shusina	02593300	332235
126	Shusina	02601100	332313
127	Simtuni	02595500	332257
128	Sinduradi	02590700	332209
129	Singraidi	02596900	332271
130	Taldabra	02602600	332328
131	Tamakhun	02593100	332233
132	Telighana	02602300	332325
133	Tilabani	02599100	332293
134	Tontla	02599600	332298
135	Toparbad	02599300	332295
136	Ukamgar	02590800	332210

Census of India 2011
Amenities and Land use

Serial Number	Name of Village	Location code no.	Total area of the village (in hectares rounded up to one decimal place)	Total population (2011 census)	Number of households (2011 census)	Number of educational amenities available in village, the distance range code viz; a for 0-5 kms, b for 5-10 kms, c for 10+ kms of nearest place where facility is available							
						Pre-Primary school (PP)	Primary school (P)	Middle school (M)	Secondary School (S)	Senior Secondary school (SS)	Degree college of arts, science & commerce (ASC)	Engineering college(EC)	Medical college (MC)
1	2	3	4	5	6	7	8	9	10	11	12	13	14

Name of District:-Puruliya

Name of CD Block:-Manbazar - II

2398	Jargarya	332205	302.9	1266	274	1	1	a	b	b	c	c	c
2399	Dabra	332206	76.4	200	47	1	1	a	b	b	c	c	c
2400	Nalkundi	332207	276.2	1327	253	2	2	1	a	a	c	c	c
2401	Pitidiri	332208	361.3	1107	213	1	1	b	b	b	c	c	c
2402	Sinduradi	332209	243.2	656	124	1	2		b	c	c	c	c
2403	Ukamgar	332210	89.6	487	111	1	1		b	c	c		
2404	Chholagora	332211	65.8	156	33	1	1	b	b	c	c	c	c
2405	Chalka	332212	316.1	944	180	2	2	a	a	a	c	c	c
2406	Balarampur alias Khariduara	332213	364.1	1653	324	2	1	1	1	a	b	c	c
2407	Boch	332214	146	610	123	1	1	1	a	a		c	c
2408	Dundlu	332215	202.7	552	120	1	1		a	b			
2409	Loadi	332216	151.1	495	94	1	1	a	a	b	c	c	c
2410	Gobradi	332217	101.4	245	45	1	1	b	a	b	c	c	c
2411	Dighi	332218	544	2110	449	1	2	2	2	1	c	c	c
2412	Bhutadi	332219	163.9	586	140	1	2		b	c	c		
2413	Jaora	332220	150.6	1024	203	1	2	a	a	b	c	c	c
2414	Penchara	332221	237.7	1083	228	2	2	1	a	a	c	c	c
2415	Kararbaid	332222	36.4	281	58	1	1	a	a	a	c	c	c
2416	Bari	332223	360.5	1731	327	1	2	2	2	2	c	c	c
2417	Chaukan	332224	352.9	1354	285	2	2	a	a	a	c	c	c
2418	Poradi	332225	613.6	1503	313	3	3			a	c	c	c
2419	Jamunaband	332226	229	794	170	1	1	a	a	a	c	c	c
2420	Beldi	332227	117.6	379	77	1	1	a	a	a	c	c	c
2421	Jagda	332228	268.6	1066	210	1	1	a	a	a	c	c	c
2422	Patapahari	332229	383.2	711	135	1	1	a	a	a	c	c	c
2423	Kultanr Alias Baranda	332230	484.9	1707	385	2	2	a	b	b	c	c	c
2424	Gidhiban Alias Dasihiria	332231	310.4	709	142	1	2	a	a	b	c	c	c
2425	Bundia	332232	154.5	983	207	1	1		a	b	c	c	c
2426	Tamakhun	332233	242.1	1098	237	1	1	b	b	b	c	c	c
2427	Basantapur	332234	373.9	1347	265	2	1	1		a	c	c	c
2428	Shusina	332235	188	650	133	2	1		1	1	c	c	c
2429	Dangardi	332236	518.8	1828	412	2	2	a	a	a	c	c	c
2430	Goalapara	332237	223.2	843	179	2	2	2	b	b	c	c	c
2431	Chirugara	332238	229.3	924	187	1	1	a	a	a	c		c
2432	Purdaha	332239	279.1	1231	260	1	1	a	b	b	c	c	c
2433	Kutni	332240	393.2	1707	346	1	1				c	c	c
2434	Chandanpur	332241	311.2	940	219	2	2	1	b	b	c	c	c
2435	Dhabani	332242	249.7	1203	256	2	2	a	a		3	c	c
2436	Jhariadi	332243	151.9	544	110	1	1	a	a	b	c	c	c
2437	Hesla	332244	418.8	1058	209	3	3	a	a	b	c	c	c

- Village Directory

(As in 2009)

le. (If not available within the : < 5 Kms, b for 5-10 Kms and c cility is available is given).						Number of Medical Amenities available. (If not available within the village , the distance range code viz; a for < 5 Kms, b for 5-10 Kms and c for 10+ kms of nearest place where facility is available is given).						Name of Village	Serial Number					
Management institute (MI)	Polytechnic (Pt)	Vocational training school /ITI	Non-formal training centre (NFTC)	Special school for disabled (SSD)	Others (specify)	Community health centre (CHC)	Primary health centre (PHC)	Primary health sub centre (PHS)	Maternity and child welfare centre (MCW)	T.B. clinic (TBC)	Hospital-allopathic (HA)			Hospital-alternative medicine (HO)	Dispensary (D)	Veterinary hospital (VH)	Mobile health clinic (MHC)	Family welfare centre (FWC)
15	16	17	18	19	20	21	22	23	24	25	26	27	28	29	30	31	2	1

Location CodeNo:-340

Location CodeNo:-0243

c	c	c	c	c		c	c	b	b	c	c	c	c	b			Jargarya	2398
c	c	c	c	c		c	c	b	b	c	c	c	c	b			Dabra	2399
c	c	c	c	c		c	a	a		1	c	a	c	c	c		Nalkundi	2400
c	c	c					b	b	a	c	b		c	b	c	b	Pitidiri	2401
c	c	c		c			c	b		c	c	c		b			Sinduradi	2402
	c	c					c	b		c	c	c		b			Ukamgar	2403
c	c	c	c	c		c	c	b	b	c	b	b	c	b	c		Chholagora	2404
c	c	c	c	c	c	c	b	b	a	c	b	b	a	a		c	Chalka	2405
c	c	c	b	c		c	c	b		1	c	b	c		3	b	Balarampur alias Khariduar	2406
	b	c	c			c	c	b	b	c	c	c	a	a	b	b	Boch	2407
c	c	c				c	b	a	b	c	a	a	a	a			Dundlu	2408
c	c	c	c	c		c	c	a	a	c	c	c	a	a			Loadi	2409
c	c	c	c	c			c	a	b	b	a	a		a	c	c	Gobradi	2410
c	c	c	c	c		c		1	1		c	c	c	c		1	Dighi	2411
	c	b		c					1		c	c	c		b		Bhutadi	2412
c	c	c		c		c	b	a	a	c	b		b	a			Jaora	2413
c	c	c	c	c		c	a	b	a	c	c	c	a	a			Penchara	2414
c	c	c	c	c			a		a	c	c	c	a	c			Kararbaid	2415
c	c	c		c				1	1	1	c	c	c		1		Bari	2416
c	c	c	c	c		c	a	b	a	c	c	c	a	a			Chaukan	2417
c	c						a	a	b	c	c		c	c			Poradi	2418
c	c	c	c	c		c	c	a	a	c	a	c	c	c	c	c	Jamunaband	2419
c	c	c	c	c		c	c	a	a	c	c	c	c	c	a		Beldi	2420
	c					a	a	a	a	a	a						Jagda	2421
	c	c	c	c			a	a	a	c	c	c	c	c			Patapahari	2422
c	c	c	c	c		b	b	a	a	c	b	b	c	b	c	c	Kultanr Alias Baranda	2423
c	c	c	c	c		c	b	a	a	c	c	a	c	a	b	a	Gidhiban Alias Dasihiria	2424
c	c	c	c	c		c	b	a	a	c	b	b		a			Bundia	2425
c	c	a	c	c		c	b	b		1	c	b	b	c	b	c	Tamakhun	2426
c	c	a		c		c		1	b		1	1	c	1	b	c	Basantapur	2427
c	c	c	c			c	c	a	a	c	c	c	c	c			Shusina	2428
c	c		c				a	a		2	c	c	a	c	c		Dangardi	2429
c	c	c	c				b	b	a	c	c	b	c	c			Goalapara	2430
	c			c					1			c	c	a	b		Chirugara	2431
c	c	c	c	c		c	b	b	a	c	b	b	c	b			Purdaha	2432
	c	c		c			b	b		1	c	b	b		c		Kutni	2433
c	c	c	c	c		c	c	b	a	c	b	c	c	c			Chandanpur	2434
c	c	c	c	c			b	b		1	c	c	c	a	b		Dhabani	2435
c	c	c	c	c		c	b	b	a	c	b	b	c	b			Jhariadi	2436
c	b	c	c	c		c	b	b	a	c	c			a			Hesla	2437

Serial Number	Name of Village	Number of Non-Government Medical Amenities available.							Availability of drinking water - Yes / No							
		Charitable non Govt. hospital/Nursing home.	Medical practitioner with MBBS Degree	Medical practitioner with other degree	Medical practitioner with no degree	Traditional practitioner and faith healer .	Medicine Shop	Others	Tap water (Treated/Untreated)	Well water (Covered / Uncovered well)	Hand Pump	Tube wells / Bore well	Spring	River / Canal	Tank / Pond / Lake	Others
1	2	32	33	34	35	36	37	38	39	40	41	42	43	44	45	46

2398	Jargarya	0	0	0	0	0	0	0	No	Yes	Yes	No	No	Yes	Yes	No
2399	Dabra	0	0	0	0	0	0	0	No	Yes	Yes	No	No	Yes	Yes	No
2400	Nalkundi	0	0	0	0	2	0	0	No	Yes	Yes	No	No	No	Yes	No
2401	Pitidiri	0	1	0	0	0	0	0	No	Yes	Yes	No	No	Yes	Yes	No
2402	Sinduradi	0	0	0	0	0	0	0	No	Yes	Yes	No	No	Yes	No	No
2403	Ukamgar	0	0	0	0	0	0	0	No	Yes	Yes	No	No	Yes	No	No
2404	Chholagora	0	0	1	1	0	0	0	No	Yes	Yes	No	No	Yes	Yes	No
2405	Chalka	0	0	0	0	0	0	0	No	Yes	Yes	No	No	Yes	Yes	No
2406	Balarampur alias Khariduara	0	0	2	2	0	0	0	No	Yes	Yes	No	No	No	No	No
2407	Boch	0	0	0	0	0	0	1	No	Yes	Yes	No	No	No	No	No
2408	Dundlu	0	0	0	0	0	0	0	No	Yes	No	No	No	No	No	No
2409	Loadi	0	0	0	0	0	0	0	No	Yes	Yes	No	No	No	Yes	No
2410	Gobradi	0	0	0	0	0	0	0	No	Yes	Yes	No	No	No	No	No
2411	Dighi	0	0	0	0	8	0	0	No	Yes	Yes	No	No	No	Yes	No
2412	Bhutadi	0	0	0	0	0	0	0	No	Yes	Yes	No	No	No	No	No
2413	Jaora	0	0	0	3	1	0	0	No	Yes	Yes	No	No	No	Yes	No
2414	Penchara	0	0	0	0	1	0	0	No	Yes	Yes	No	No	No	Yes	No
2415	Kararbaid	0	0	1	0	0	0	0	No	Yes	Yes	No	No	No	No	No
2416	Bari	0	0	1	0	0	1	0	No	No	Yes	No	No	No	No	No
2417	Chaukan	0	0	0	0	1	0	0	No	Yes	Yes	No	No	Yes	No	No
2418	Poradi	0	0	1	0	4	0	0	No	Yes	No	No	No	No	No	No
2419	Jamunaband	0	0	0	0	3	0	0	No	Yes	Yes	No	No	No	Yes	No
2420	Beldi	0	0	0	0	0	0	0	No	Yes	Yes	No	No	No	Yes	No
2421	Jagda	0	0	0	3	0	0	0	No	Yes	Yes	No	No	No	Yes	No
2422	Patapahari	0	0	0	0	1	0	0	No	Yes	Yes	No	No	No	No	No
2423	Kultanr Alias Baranda	0	0	0	0	0	0	0	No	Yes	Yes	No	No	No	Yes	No
2424	Gidhiban Alias Dasihiria	0	0	0	0	0	0	0	No	Yes	Yes	No	No	No	Yes	No
2425	Bundia	0	0	0	0	0	0	0	No	Yes	Yes	No	No	No	Yes	No
2426	Tamakhun	0	0	0	0	0	0	0	No	Yes	Yes	No	No	No	Yes	No
2427	Basantapur	0	0	0	0	0	1	0	No	Yes	No	No	No	No	No	No
2428	Shusina	0	0	0	0	0	0	0	No	Yes	Yes	No	No	No	No	No
2429	Dangardi	0	0	0	0	0	0	0	No	Yes	Yes	No	No	No	No	No
2430	Goalapara	0	0	0	0	0	0	0	No	Yes	Yes	No	No	No	No	No
2431	Chirugara	0	0	0	1	0	1	0	No	Yes	Yes	No	No	No	No	No
2432	Purdaha	0	0	0	0	0	0	0	No	Yes	Yes	No	No	No	Yes	No
2433	Kutni	0	0	0	3	1	0	0	No	Yes	Yes	No	No	No	No	No
2434	Chandanpur	0	0	0	0	0	0	0	No	Yes	No	No	No	No	Yes	No
2435	Dhabani	0	0	0	0	0	0	0	No	Yes	Yes	No	No	No	No	No
2436	Jhariadi	0	0	0	1	1	0	0	No	Yes	Yes	No	No	No	Yes	No
2437	Hesla	0	0	0	0	0	0	0	No	Yes	Yes	No	No	No	No	No

Availability of toilet & others Yes / No				Communication and transport facilities (If amenities available code -Yes is given except for Village Pin Code ,If not available within the village , the distance range code viz; a for < 5 Kms, b for 5-10 Kms and c for 10+ kms of nearest place where facility is available is given).								
Community toilet including bath.	Community toilet excluding bath.	Rural sanitary mart or sanitary hardware outlet available near the village.	Community bio- gas or recycle of waste for productive use.	Post office(PO)	Sub post office (SPO)	Post & Telegraph office (P&TO)	Village Pin Code	Telephones (Land lines)	Public call office (PCO)	Mobile phone coverage	Name of Village	Serial Number
47	48	49	50	51	52	53	54	55	56	57	2	1

No	No	No	No	c	a	c	723131	c	c	Yes	Jargarya	2398
No	No	No	No	c	a	c	723131	c	b	Yes	Dabra	2399
No	No	No	No	c	a	c	723131	c	b	b	Nalkundi	2400
No	No	No	No	c	a	c		b	b	Yes	Pitidiri	2401
No	No	No	No	c	Yes	c	723131	c	b	b	Sinduradi	2402
No	No	No	No	c	a	c	723131	c	b	b	Ukamgar	2403
No	No	No	No	c	b	c	723131	c	b	Yes	Chholagora	2404
No	No	No	No	a	b	b	723131	a	b	Yes	Chalka	2405
No	No	No	No	b	Yes	c	723131	b	b	Yes	Balarampur alias Khariduara	2406
No	No	No	No	c	b	b	723131	a	b	b	Boch	2407
No	No	No	No	a	c	c	723131	c	b	Yes	Dundlu	2408
No	No	No	No	c	a	c	723131	a	b	Yes	Loadi	2409
No	No	No	No	c	a	c	723131	c	b	b	Gobradi	2410
No	No	No	No	c	Yes	c	723131	Yes	b	Yes	Dighi	2411
No	No	No	No	c	b	c	723131	b	b	b	Bhutadi	2412
No	No	No	No	c	Yes	c	723131	c	b	Yes	Jaora	2413
No	No	No	No	c	Yes	c	723131	b	b	Yes	Penchara	2414
No	No	No	No	c	Yes	c	723131	b	b	Yes	Kararbaid	2415
No	No	No	No	c	Yes	c	723131	c	b	Yes	Bari	2416
No	No	No	No	c	a	c	723131	Yes	b	Yes	Chaukan	2417
No	No	No	No	c	a	c	723151	c	b	Yes	Poradi	2418
No	No	No	No	c	a	c	723131	c	b	a	Jamunaband	2419
No	No	No	No	c	a	c	723161	c	b	Yes	Beldi	2420
No	No	No	No	c	a	c	723131	c	b	Yes	Jagda	2421
No	No	No	No	c	a	c	723131	b	b	Yes	Patapahari	2422
No	No	No	No	a	c	c	723131	c	b	Yes	Kultanr Alias Baranda	2423
No	No	No	No	c	a	c	723131	c	b	Yes	Gidhiban Alias Dasihiria	2424
No	No	No	No	c	a	c	723131	c	b	Yes	Bundia	2425
No	No	No	No	c	b	c	723131	c	b	Yes	Tamakhun	2426
No	No	No	No	a	c	c	723131	c	b	Yes	Basantapur	2427
No	No	No	No	c	a	c		c	b	Yes	Shusina	2428
No	No	No	No	c	c	c	723131	a	b	Yes	Dangardi	2429
No	No	No	No	c	a	c	723131	b	c	b	Goalapara	2430
Yes	No	No	No	c	a	c	723131	a	c	Yes	Chirugara	2431
No	No	No	No	c	Yes	c	723131	c	b	Yes	Purdaha	2432
No	No	No	No	Yes	c	c	723131	c	c	Yes	Kutni	2433
No	No	No	No	a	c	c	723131	b	c	Yes	Chandanpur	2434
No	No	No	No	c	Yes	c	723131	b	b	Yes	Dhabani	2435
No	No	No	No	c	a	c	723131	c	c	Yes	Jhariadi	2436
No	No	Yes	No	c	a	c	723131	b	b	Yes	Hesla	2437

Communication and transport facilities (If amenities available code -Yes is given except for Village Pin Code ,If not available within the village , the distance range code viz; a for < 5 Kms, b for 5-10 Kms and c for 10+ kms of nearest place where facility is available is given).												Village connected to highway (If amenities available code viz; a for < 5 Kms, b for 5-10 Kms and c for 10+ kms of nearest place where facility is available is given).				
Serial Number	Name of Village	Internet cafes/ Common service centre (CSC)	Private courier facility	Bus service (Public & Private)	Railway stations	Auto/Modified Autos	Taxis and Vans	Tractors	Cycle-pulled rickshaws(Manual & Machine driven)	Carts driven by animals	Sea /River ferry service	Connected to national highway(NH)	Connected to state highway(SH)	Connected to major district road (MDR)	Connected to others district road	Pucca roads
1	2	58	59	60	61	62	63	64	65	66	67	68	69	70	71	72

2398	Jargarya	c	c	Yes	c	c	c	a	c	c	c	c	Yes	a	Yes
2399	Dabra	c	c	Yes	c	c	c	b	c	c	c	c	Yes	a	Yes
2400	Nalkundi	c	c	a	c	c	c	b	b	c	c	c	c	a	a
2401	Pitidiri	Yes	b	b	Yes	c	a	b	Yes	c	c	c		Yes	Yes
2402	Sinduradi	c	c	b	c	c	c	a	Yes	c	c	c	c	b	a
2403	Ukamgar	c	c	b	c	c	c	a	Yes	c	c	c	c	b	a
2404	Chholagora	c	c	a	c	c	c	c	c	Yes	Yes	c	c	b	a
2405	Chalka	b	b	a	c	b	Yes	Yes	b	c	c	c	c	a	Yes
2406	Balarampur alias Khariduara	b	b	Yes	c	c	a	b	b	c	c	c	Yes	a	Yes
2407	Boch	a	a	a	c	b	b	a	b	c	c	c	c	b	a
2408	Dundlu	c	c	a	c	c	c	b	c	c	c	c	c	a	a
2409	Loadi	c	c	a	c	c	c	c	c	c	b	c	c	a	Yes
2410	Gobradi	c	b	a	c	c	c	c	c	c	c	c	c	b	a
2411	Dighi	c	c	Yes	c	c	c	Yes	c	Yes	c	c	c	b	Yes
2412	Bhutadi	c	c	a	c	c	c	c	Yes	c	c	c	c	b	a
2413	Jaora	c	c	a	c	c	a	c	Yes	c	c	c	c	b	a
2414	Penchara	c	c	a	c	c	c	a	c	c	c	c	c	c	a
2415	Kararbaid	c	c	Yes	c	c	c	c	Yes	c	c	c	c	c	b
2416	Bari	c	c	Yes	c	c	c	c	Yes	c	c	c	c	Yes	a
2417	Chaukan	c	c	Yes	c	c	c	c	c	c	c		Yes	Yes	a
2418	Poradi	c	c	a	c	c	c	c	c	c	c	c	c	Yes	a
2419	Jamunaband	c	c	a	c	c	c	c	c	c	c	c	c	Yes	b
2420	Beldi	c	c	Yes	c	c	c	c	b	c	c				Yes
2421	Jagda	c	c	Yes	c	c	b	c	a	c	c	c	c	Yes	b
2422	Patapahari	c	c	b	c	c	c	c	c	c	c	c	c	c	a
2423	Kultanr Alias Baranda	c	c	Yes	c	c	a	b	Yes	c	b	c	c	c	a
2424	Gidhiban Alias Dasihiria	c	c	a	c	c	c	c	c	Yes	b	c	c	a	c
2425	Bundia	c	c	a	c	c	c	c	c	c	c	c	b	a	c
2426	Tamakhun	c	c	b	c	c	c	c	Yes	c	b	c	c	b	c
2427	Basantapur	c	c	Yes	c	c	a	Yes	a	Yes	a	c		Yes	Yes
2428	Shusina	c	c	Yes	c	c	c	c	c		b	c	Yes	b	Yes
2429	Dangardi	c	c	Yes	c	c	b	a	Yes	c	c	c	Yes	Yes	a
2430	Goalapara	c	c	a	c	c	c	b	c	c	c	c	a	Yes	Yes
2431	Chirugara	b	c	a	c	c	a	a	a	Yes	c	c	c	a	Yes
2432	Purdaha	c	c	a	c	c	c	c	c	Yes	b	c	c	b	Yes
2433	Kutni	c	c	Yes	c	c	c	a	c	Yes	c	c	b	Yes	Yes
2434	Chandanpur	Yes	c	a	c	c	c	c	c	b	c	c	c	Yes	Yes
2435	Dhabani	c	c	b	c	c	b	c	Yes	c	c	c	c	Yes	Yes
2436	Jhariadi	c	c	a	c	c	c	c	c	Yes	b	c	b	a	c
2437	Hesla	b	c	b	c	c	c	a	c	c	c	c	c	b	b

ys,village roads, banks & credit societies
 :-Yes is given, If not available within the
 code viz; a for <5 Kms, b for 5-10 Kms
 place where facility is available is given).

Availability of miscellaneous facilities (If amenities available code -Yes is given, If not
 available within the village , the distance range code viz; a for < 5 Kms, b for 5-10 Kms
 and c for 10+ kms of nearest place where facility is available is given).

Kutchcha roads	Water bounded macadam(WBM) roads	Navigable waterway (river/canal)(NW)	Footpaths (FP)	Commercial & Co-operative Banks	ATM	Agricultural Credit Societies	Self-Help Group (SHG)	Public distribution system (PDS) shop	Mandis / Regular market	Weekly Haat	Agricultural marketing society	Integrated Child Development Scheme (Nutritional Centres)	Anganwadi Centre (Nutritional Centres)	Others (Nutritional Centres)	Name of Village	Serial Number
73	74	75	76	77	78	79	80	81	82	83	84	85	86	87	2	1

Yes	Yes	c	Yes	b	c	c	Yes	Yes	c	a	Yes	Yes	Yes	Yes	Jargarya	2398
a	Yes	c	Yes	b	c	c	Yes	a	c	a	Yes	Yes	Yes	Yes	Dabra	2399
Yes				c	c	c	Yes	Yes	c	a	c	Yes	Yes	Yes	Nalkundi	2400
Yes			Yes	b	c	c	Yes	a	c	a	Yes	Yes	Yes	Yes	Pitidiri	2401
Yes					c	c	Yes	a	c	Yes	c	Yes	Yes	Yes	Sinduradi	2402
Yes					c	c	Yes	a	c	Yes	c	Yes	Yes	Yes	Ukamgar	2403
a	Yes	Yes	Yes	c	c	c	Yes	a	c	b	c	Yes	Yes	Yes	Chholagora	2404
Yes	Yes	c	Yes	a	c	c	Yes	a	c	a	a	Yes	Yes	Yes	Chalka	2405
Yes	Yes		Yes	c	c	c	Yes	Yes	Yes	Yes	a	Yes	Yes	Yes	Balarampur alias Kharidua	2406
a	c	c	Yes	c	c	c	Yes	a	b	a	b	Yes	Yes	Yes	Boch	2407
Yes			Yes	a	c	c	Yes	Yes	c	a	Yes	Yes	Yes	Yes	Dundlu	2408
Yes	Yes	b	Yes	a	c	c	Yes	a	c	c	c	Yes	Yes	Yes	Loadi	2409
a	Yes		Yes	b	c	c	Yes	a	c	a	c	Yes	Yes	Yes	Gobradi	2410
a	Yes	Yes	Yes	b	c	c	Yes	Yes	c	Yes	b	Yes	Yes	Yes	Dighi	2411
Yes				c	c	c	Yes	Yes	Yes	Yes	c	Yes	Yes	Yes	Bhutadi	2412
a	Yes			b	c	c	Yes	Yes	c	Yes	Yes	Yes	Yes	Yes	Jaora	2413
a	Yes		Yes	a	c	c	Yes	Yes	b	Yes	c	c	Yes	Yes	Penchara	2414
Yes	Yes				c	c	Yes	a	c	a	Yes	Yes	Yes	Yes	Kararbaid	2415
Yes	Yes		Yes	Yes	c	Yes	Yes	Yes	c	Yes	Yes	Yes	Yes	Yes	Bari	2416
Yes	Yes		Yes	a	c	c	Yes	Yes	c	a	Yes	Yes	Yes	Yes	Chaukan	2417
a	Yes		Yes	a	c	c	Yes	Yes	c	a	a	Yes	Yes	Yes	Poradi	2418
Yes	a	c	c	c	c	c	Yes	a	c	a	c	Yes	Yes	Yes	Jamunaband	2419
Yes	Yes		Yes	a	c	c	Yes	a	c	Yes	Yes	a	a	Yes	Beldi	2420
a	a		Yes	a	c	c	Yes	Yes	c	Yes	Yes	Yes	Yes	Yes	Jagda	2421
a	a			c	c	c	Yes	a	c	Yes	Yes	Yes	Yes	Yes	Patapahari	2422
a	c	c	Yes	c	c	Yes	Yes	Yes	c	Yes	Yes	Yes	Yes	Yes	Kultanr Alias Baranda	2423
a	Yes	c	Yes	b	c	c	Yes	Yes	c	Yes	Yes	Yes	Yes	Yes	Gidhiban Alias Dasihiria	2424
a	Yes	c	Yes	b	c	c	Yes	Yes	c	a	c	Yes	Yes	Yes	Bundia	2425
a	a	c	Yes	b	c	c	Yes	Yes	c	Yes	c	Yes	Yes	Yes	Tamakhun	2426
Yes		Yes	Yes	a	c	c	Yes	Yes	c	Yes	c	Yes	Yes	Yes	Basantapur	2427
Yes	Yes			c	c	c	Yes	Yes	c	a	Yes	Yes	Yes	Yes	Shusina	2428
a	Yes				c	c	Yes	Yes	c	Yes	c	Yes	Yes	Yes	Dangardi	2429
Yes	Yes	b	Yes	b	c	c	Yes	Yes	c	b	c	Yes	Yes	Yes	Goalapara	2430
Yes		c		a	c	c	Yes	Yes	c	Yes	Yes	Yes	Yes	Yes	Chirugara	2431
a	Yes	c	Yes	b	c	c	Yes	a	c	a	c	Yes	Yes	Yes	Purdaha	2432
Yes	Yes	Yes	Yes	a	c	c	Yes	Yes	c	Yes	Yes	Yes	Yes	Yes	Kutni	2433
b	b	b	Yes	b	c	c	Yes	a	c	a	c	Yes	Yes	Yes	Chandanpur	2434
a	Yes			b	c	c	Yes	Yes	c	Yes	c	Yes	Yes	Yes	Dhabani	2435
a	Yes	c	Yes	b	c	c	Yes	a	c	a	a	Yes	Yes	Yes	Jhariadi	2436
a			Yes	c	c	c	Yes	b	c	Yes	Yes	Yes	Yes	Yes	Hesla	2437

Availability of miscellaneous facilities (If amenities available code -Yes is given, If not available within the village , the distance range code viz; a for < 5 Kms, b for 5-10 Kms and c for 10+ kms of nearest place where facility is available is given).												Availability of electricity (Yes/No)			
Serial Number	Name of Village	ASHA (Accredited Social Health Activist)	Community centre with/without TV	Sports Field,	Sports Club / Recreation Centre	Cinema / Video Hall	Public Library	Public Reading Room	Newspaper Supply	Assembly Polling station	Birth & Death Registration Office	Power Supply for Domestic Use (ED)	Power Supply for Agricultural Use (EAG)	Power Supply for Commercial Use (EC)	Power Supply for All Uses (EA)
1	2	88	89	90	91	92	93	94	95	96	97	98	99	100	101

2398	Jargarya	Yes	c	b	c	c	b	b	Yes	Yes	b	Yes	No	Yes	No
2399	Dabra	b	c	b	c	c	b	b	Yes	a	b	Yes	No	Yes	No
2400	Nalkundi	Yes	c	c	c	c	b	c	a	Yes	a	Yes	No	No	No
2401	Pitidiri	Yes	Yes	Yes	Yes	c	Yes	Yes	a	Yes	b	Yes	No	No	No
2402	Sinduradi	Yes	Yes	Yes	Yes	Yes	Yes	Yes	Yes	a	Yes	Yes	No	No	No
2403	Ukamgar	Yes	Yes	Yes	Yes	Yes	Yes	Yes	Yes	Yes	b	Yes	No	No	No
2404	Chholagora	c	c	c	c	c	b	b	a	a	b	Yes	No	No	No
2405	Chalka	Yes	a	Yes	Yes	b	a	a	Yes	Yes	a	Yes	No	No	No
2406	Balarampur alias Kharidua	Yes	Yes	Yes	Yes	b	b	Yes	Yes	Yes	a	Yes	No	No	No
2407	Boch	Yes	b	b	b	c	a	a	a	a	a	Yes	No	No	No
2408	Dundlu	b	Yes	c	Yes	c	a	a	a	Yes	a	Yes	No	No	No
2409	Loadi	a	c	a	c	c	a	c	a	a	Yes	Yes	No	No	No
2410	Gobradi	b	c	c	c	c	a	a	a	a	a	Yes	No	No	No
2411	Dighi	Yes	c	Yes	c	c	Yes	Yes	Yes	Yes	Yes	Yes	No	No	No
2412	Bhutadi	Yes	Yes	Yes	Yes	c	Yes	Yes	Yes	Yes	Yes	Yes	No	No	No
2413	Jaora	Yes	Yes	Yes	Yes	Yes	Yes	Yes	Yes	Yes	b	Yes	No	No	No
2414	Penchara	a	Yes	c	c	c	b	b	Yes	Yes	a	Yes	No	No	No
2415	Kararbaid	Yes	Yes	Yes	Yes	c	b	Yes	Yes	Yes	Yes	Yes	No	No	No
2416	Bari	Yes	Yes	Yes	Yes	c	a	a	Yes	Yes	Yes	Yes	Yes	Yes	Yes
2417	Chaukan	Yes	c	c	c	c	c	c	Yes	Yes	a	Yes	No	No	No
2418	Poradi	Yes	Yes	Yes	Yes	c	Yes	Yes	Yes	Yes	a	No	No	No	No
2419	Jamunaband	Yes	c	c	c	c	b	c	a	Yes	a	Yes	No	No	No
2420	Beldi	Yes	c	a	c	c	a	a	Yes	a	a	Yes	No	No	No
2421	Jagda	Yes	Yes	Yes	Yes	Yes	Yes	Yes	Yes	Yes	a	Yes	No	No	No
2422	Patapahari	Yes	Yes	Yes	Yes	c	c	c	Yes	Yes	a	Yes	No	No	No
2423	Kultanr Alias Baranda	Yes	Yes	Yes	Yes	Yes	Yes	Yes	Yes	Yes	Yes	Yes	Yes	Yes	Yes
2424	Gidhiban Alias Dasihiria	Yes	Yes	Yes	Yes	Yes	Yes	Yes	Yes	Yes	Yes	Yes	No	No	No
2425	Bundia	a	c	a	c	c	a	a	Yes	Yes	a	Yes	No	No	No
2426	Tamakhun	Yes	c	b	c	c	c	c	Yes	Yes	b	Yes	No	No	No
2427	Basantapur	a	c	Yes	Yes	c	b	b	Yes	Yes	a	Yes	No	No	No
2428	Shusina	Yes	c	c	Yes	c	Yes	Yes	a	Yes	a	Yes	No	No	No
2429	Dangardi	a	Yes	Yes	Yes	c	c	c	Yes	Yes	a	Yes	No	No	No
2430	Goalapara	a	b	c	c	c	c	c	c	Yes	b	Yes	No	No	No
2431	Chirugara	Yes	Yes	Yes	Yes	Yes	a	c	b	b	b	Yes	No	Yes	No
2432	Purdaha	a	c	a	c	c	a	a	b	Yes	a	Yes	No	No	No
2433	Kutni	Yes	Yes	Yes	Yes	Yes	Yes	Yes	Yes	Yes	b	Yes	No	No	No
2434	Chandanpur	a	b	Yes	a	c	b	c	c	Yes	b	Yes	No	No	No
2435	Dhabani	Yes	Yes	Yes	Yes	Yes	Yes	Yes	Yes	Yes	b	Yes	No	Yes	No
2436	Jhariadi	a	c	c	c	c	b	b	a	Yes	b	Yes	No	No	No
2437	Hesla	a	Yes	b	c	a	b	b	Yes	Yes	Yes	Yes	No	No	No

Nearest Town		Land Use							
		Area under different types of land use (in hectares rounded up to one decimal place)							
Name	Distance range code i.e. a for < 5 Kms, b for 5-10 Kms and c for 10+ kms .	Forests	Area under Non-agricultural Uses	Barren and Un-cultivable land	Permanent Pastures and Other Grazing Lands	Land Under Miscellaneous Tree Crops etc.	Culturable Waste Land	Name of Village	Serial Number
102	103	104	105	106	107	108	109	2	1

PURULIA	c	0	101.3	0	0	0	39.1	Jargarya	2398
PURULIA	c	0	31	0	0	0	10.6	Dabra	2399
PURULIA	c	0	83.5	0	0	0	83.9	Nalkundi	2400
PURULIA	c	6	148	0	0	0	148	Pitidiri	2401
PURULIA	c	0	17.3	0	0	0	42.8	Sinduradi	2402
PURULIA	a	0	7.9	0	0	0	9.1	Ukamgar	2403
PURULIA	c	0	36.2	0	0	0	4	Chholagora	2404
PURULIA	c	0	52.1	0	0	0	7	Chalka	2405
PURULIA	c	0	71.1	0	0	0	7	Balarampur alias Khariduara	2406
PURULIA	c	0	44	0	0	0	12.5	Boch	2407
PURULIA	c	0	17.1	0	0	0	30.3	Dundlu	2408
PURULIA	c	0	72	0	0	0	3.9	Loadi	2409
PURULIA	c	0	47.5	0	0	0	4.2	Gobradi	2410
PURULIA	a	0	161.3	0	0	0	86.9	Dighi	2411
PURULIA	c	4.9	17.6	0	0	0	11	Bhutadi	2412
PURULIA	c	0	0.1	0	0	0	0	Jaora	2413
PURULIA	c	0	60.7	0	0	0	22.9	Penchara	2414
PURULIA	c	0	7.8	0	0	0	9.3	Kararbaid	2415
PURULIA	c	0	30.8	0	0	0	195	Bari	2416
PURULIA	c	40	77.8	0	0	0	91.1	Chaukan	2417
PURULIA	c	67	181.6	0	0	0	0	Poradi	2418
PURULIA	c	0	63.7	0	0	0	30.8	Jamunaband	2419
PURULIA	c	0	30.4	0	0	0	28.6	Beldi	2420
PURULIA	c	3	72.1	0	0	0	16.5	Jagda	2421
PURULIA	c	40	82.6	0	0	0	181.9	Patapahari	2422
PURULIA	c	0	43.7	0	0	0	22.8	Kultanr Alias Baranda	2423
PURULIA	c	0	53.8	0	0	0	21.6	Gidhiban Alias Dasihiria	2424
PURULIA	c	0	49.4	0	0	0	9.9	Bundia	2425
PURULIA	c	0	48.2	0	0	0	4.4	Tamakhun	2426
PURULIA	c	0	131.1	0	0	0	40.5	Basantapur	2427
PURULIA	c	0	61	0	0	0	9	Shusina	2428
BALARAMPUR	c	0	211.7	0	0	0	87.1	Dangardi	2429
BALATAMPUR	c	0	110.3	0	0	0	112.9	Goalapara	2430
PURULIA	c	0	24.1	0	0	0	0	Chirugara	2431
PURULIA	c	0	45.7	0	0	0	5.5	Purdaha	2432
PURULIA	c	0	55.4	0	0	0	21	Kutni	2433
BALARAMPUR	c	0	91.1	0	0	0	196.1	Chandanpur	2434
BALARAMPUR	c	0	201	0	0	0	38.7	Dhabani	2435
PURULIA	c	0	41.7	0	0	0	5	Jhariadi	2436
BALARAMPUR	c	0	43.7	0	0	0	31.7	Hesla	2437

Land Use											
Area under different types of land use (in hectares rounded up to one decimal place)							Area irrigated by source (in hectare).				
Serial Number	Name of Village	Fallow lands other than current fallows	Current Fallows	Net Area Sown	Total Irrigated Land Area	Total Un-irrigated Land Area	Canals (C)	Wells/Tube-wells(W/TW)	Tanks/Lakes(T/L)	Water Falls(WF)	Others(O)
1	2	110	111	112	113	114	115	116	117	118	119

2398	Jargarya	0	0	162.5	96.2	66.3	0	96.2	0	0	0
2399	Dabra	0	0	34.8	8.8	26	0	8.8	0	0	0
2400	Nalkundi	0	0	108.8	108.8	0	0	108.8	0	0	0
2401	Pitidiri	0	0	59.2	59.2	0	0	26.2	0	0	33
2402	Sinduradi	0	0	183	57.5	125.5	0	57.5	0	0	0
2403	Ukamgar	0	0	72.6	27.5	45.1	0	27.5	0	0	0
2404	Chholagora	0	0	25.5	0	25.5	0	0	0	0	0
2405	Chalka	0	0	257	87	170	0	0	87	0	0
2406	Balarampur alias Khariduara	0	0	286	43	243	2	2	35	2	2
2407	Boch	0	0	89.5	8	81.5	0	0	0	8	0
2408	Dundlu	0	0	155.3	47.8	107.4	0	2	45.8	0	0
2409	Loadi	0	0	75.2	16	59.2	0	0	16	0	0
2410	Gobradi	0	0	49.7	15	34.7	0	0	15	0	0
2411	Dighi	0	0	295.7	103.2	192.5	0	30.2	73.1	0	0
2412	Bhutadi	0	0	130.3	20	110.3	0	0	20	0	0
2413	Jaora	0	0	150.5	46	104.5	0	46	0	0	0
2414	Penchara	0	0	154.1	47	107.1	2	40	1	2	2
2415	Kararbaid	0	0	19.2	11.2	8	0	11.2	0	0	0
2416	Bari	0	0	134.7	9	125.7	0	9	0	0	0
2417	Chaukan	0	0	144	12	132	0	0	0	0	12
2418	Poradi	0	0	365	14	351	0	14	0	0	0
2419	Jamunaband	0	0	134.5	33.5	101	0	33.5	0	0	0
2420	Beldi	0	0	58.6	15.8	42.8	0	15.8	0	0	0
2421	Jagda	0	0	177	2	175	0	0	2	0	0
2422	Patapahari	0	0	78.8	78.8	0	0	78.8	0	0	0
2423	Kultanr Alias Baranda	0	0	418.4	30	388.4	0	30	0	0	0
2424	Gidhiban Alias Dasihiria	0	0	235	47	188	0	0	0	47	0
2425	Bundia	0	0	95.2	0	95.2	0	0	0	0	0
2426	Tamakhun	0	0	189.6	38.9	150.7	0	0	38.9	0	0
2427	Basantapur	0	0	202.3	0	202.3	0	0	0	0	0
2428	Shusina	0	0	118	29	89	0	0	29	0	0
2429	Dangardi	0	0	220	47	173	0	0	47	0	0
2430	Goalapara	0	0	0	0	0	0	0	0	0	0
2431	Chirugara	0	0	205.1	83.7	121.5	0	8	0	0	75.6
2432	Purdaha	0	0	227.9	50	177.9	0	50	0	0	0
2433	Kutni	0	0	316.8	100	216.8	0	100	0	0	0
2434	Chandanpur	0	0	24	24	0	0	24	0	0	0
2435	Dhabani	0	0	10	10	0	0	0	0	0	10
2436	Jhariadi	0	0	105.3	0	105.3	0	0	0	0	0
2437	Hesla	0	0	343.4	15.6	327.8	0	5	0	0	10.6

Name of three most important commodities manufactured			Name of Village	Serial Number
First	Second	Third		
120	121	122	2	1

Bricks	Wheel Of Cart	Jargarya	2398
Bricks	Wheel Of Cart	Dabra	2399
		Nalkundi	2400
		Pitidiri	2401
		Sinduradi	2402
		Ukamgar	2403
		Chholagora	2404
		Chalka	2405
		Balarampur alias Khariduara	2406
Paddy	Anahar	Boch	2407
		Dundlu	2408
		Loadi	2409
		Gobradi	2410
		Dighi	2411
		Bhutadi	2412
		Jaora	2413
		Penchara	2414
		Kararbaid	2415
		Bari	2416
Bricks		Chaukan	2417
		Poradi	2418
		Jamunaband	2419
		Beldi	2420
		Jagda	2421
		Patapahari	2422
		Kultanr Alias Baranda	2423
		Gidhiban Alias Dasihiria	2424
		Bundia	2425
		Tamakhun	2426
		Basantapur	2427
		Shusina	2428
		Dangardi	2429
		Goalapara	2430
		Chirugara	2431
		Purdaha	2432
		Kutni	2433
		Chandanpur	2434
		Dhabani	2435
		Jhariadi	2436
		Hesla	2437

Census of India 2011
Amenities and Land use

Serial Number	Name of Village	Location code no.	Total area of the village (in hectares rounded up to one decimal place)	Total population (2011 census)	Number of households (2011 census)	Number of educational amenities available in village , the distance range code viz; a for 0-5 kms, b for 5-10 kms, c for 10+ kms of nearest place where facility is available							
						7	8	9	10	11	12	13	14
1	2	3	4	5	6	Pre-Primary school (PP)	Primary school (P)	Middle school (M)	Secondary School (S)	Senior Secondary school (SS)	Degree college of arts - science & commerce (ASC)	Engineering college(EC)	Medical college (MC)
2438	Jambady	332245	187.3	687	149	1	1	1	a	a	c	c	c
2439	Chutya	332246	90.6	384	86	a	a	1	a	a	c	c	c
2440	Raghunathpur	332247	401.8	1207	245	2	2	a	a	2	2	2	3
2441	Nunya Chatra	332248	164.3	761	148	2	3	b	b	c	c	c	c
2442	Radhamohanpur Urf Radhanathpur	332249	236.8	289	63	2	1	a	a	b	c	c	c
2443	Haridi	332250	279.4	157	32	1	2						
2444	Murgadi	332251	102.7	188	46	1	1			c			
2445	Jaragora	332252	181.6	860	157	1	1	a	a	a	c	c	c
2446	Rampur	332253	121	684	144	2	2	a	a	a	c	c	c
2447	Kandra	332254	84.8	237	45	c	a	a	a	a	c	c	c
2448	Burudi	332255	40.9	296	60	1	1	a	a	a	c	c	c
2449	Boro	332256	227.8	1565	307	3	2	1	1	1	c		
2450	Simtuni	332257	301.2	691	144	2	2	a	a	a	c	c	c
2451	Ankro	332258	877.8	4581	963	9	9	2	1	1	c	c	c
2452	Chhota Mamro	332259	42.2	69	17	b	a	a	a	a	c	c	c
2453	Bara Mamro	332260	221.8	1477	291	1	1	a	a	c	a	c	c
2454	Khayerbani	332261	316.5	841	164	1	1	a	a	a	c	c	c
2455	Hatiramgora	332262	293	1039	214	3	3	a	a	a	c	c	c
2456	Jamira	332263	299.9	787	175	1	1		1		c	c	c
2457	Lakra	332264	485.7	2474	536	3	3	1	1	b	b	c	c
2458	Krishnapur	332265	221.8	745	153	3	3	a	a	b	c	c	c
2459	Patrangpara	332266	59.8	0	0								
2460	Barkadam	332267	302.7	1059	222	1	1	a	a	a	c	c	c
2461	Bikramdi	332268	138.5	570	125	1	1			b	c	c	c
2462	Damjuri	332269	116.1	616	123	1	1	a	a	b	c	c	c
2463	Aguibil	332270	185.3	978	207	1	1	1	1	b	c	c	c
2464	Singraidi	332271	197.6	552	126	1	1	a	a	b	c	c	c
2465	Durjaypara	332272	239.6	580	126	1	1	a	a	b	c	c	c
2466	Laldungri	332273	105.8	399	83	1	1	b	b	b	c	c	c
2467	Jharibad	332274	66	238	53	1	1	a	a	b	c	c	c
2468	Jayapur	332275	243.3	672	141	1	1	1		a	c	c	c
2469	Chhot Kadam	332276	61.8	328	55	1	1	b	b	c	c	c	c
2470	Dharangar	332277	156.5	269	60	a	a	a	a	a	c	c	c
2471	Dharampur	332278	480.7	1789	391	2	2	1	1	a	c	c	c
2472	Lalpur	332279	70.5	0	0								
2473	Ratyakacha	332280	218.1	661	131	1	1	a	a	b	c	c	c
2474	Kashipur	332281	180.9	351	74	c	a	a	a	a	c	c	c
2475	Panra	332282	385.3	1145	237	2	2	b	b	b	c	c	c
2476	Bhanrarya	332283	225.7	190	34	1	2	a	a	a		2	
2477	Kristapur	332284	164.7	255	57	1	1	a	a	a	c	c	a
2478	Olgara	332285	49.9	73	16	1	1						
2479	Kumari	332286	229.6	1288	271	1	1	1	1	1	c	c	c

- Village Directory

(As in 2009)

le. (If not available within the : < 5 Kms, b for 5-10 Kms and c cility is available is given).																				Number of Medical Amenities available. (If not available within the village , the distance range code viz; a for < 5 Kms, b for 5-10 Kms and c for 10+ kms of nearest place where facility is available is given).	
15	16	17	18	19	20	21	22	23	24	25	26	27	28	29	30	31	Name of Village		Serial Number		
Management institute (MI)	Polytechnic (Pt)	Vocational training school /ITI	Non-formal training centre (NFTC)	Special school for disabled (SSD)	Others (specify)	Community health centre (CHC)	Primary health centre (PHC)	Primary health sub centre (PHS)	Maternity and child welfare centre (MCW)	T.B. clinic (TBC)	Hospital-allopathic (HA)	Hospital-alternative medicine (HO)	Dispensary (D)	Veterinary hospital (VH)	Mobile health clinic (MHC)	Family welfare centre (FWC)					
c	c	c				c	a	b	c	c	c	c	c				Jambady	2438			
c	c	c	c			c	a	1	c	c	c	c	c				Chutya	2439			
	1	2	1	c	c	b	a	c	c	c	c	c					Raghunathpur	2440			
c	c	c	c	c		b	b	1	b	c	c	c	c	c			Nunya Chatra	2441			
c	c	c	c	c		b	b	a	c	b	b			b			Radhamohanpur Urf Radhanathpur	2442			
																	Haridi	2443			
	c			c		c	c	b	c	c	c	a	c	c	c		Murgadi	2444			
c	c	c		c		c	b	b	c	c	c	c	c	c			Jaragora	2445			
c	c	c	c	c	c	b	a	a	c	c	c	c	c	c			Rampur	2446			
c	c	c	c	c		c	c	b	a	c	c	c	a	c	c	c	Kandra	2447			
c	c			c		b	b	b	a	c	b	c	a	b			Burudi	2448			
	c	c		c		c	c	b	1	c	c	c	c	c			Boro	2449			
c	c	c	a	c		c	c	b	c	c	c	c	c	c	c	c	Simtuni	2450			
c	b	c	b	c	1	c	1	2	c	c	c	c	c	c	c	c	Ankro	2451			
b	c	c	c			c	a	c	c	b	b	b	b	c			Chhota Mamro	2452			
c	b	c	c	c		c	a	c	c	c	c	a	c				Bara Mamro	2453			
c	b	b	c	c	c	c	b	b	b	c	b	b	b	b	b	b	Khayerbani	2454			
c	c	c	c	c	c	c	c	a	1	c	b	c	c	c			Hatiramgora	2455			
c	c	c	c	c		c	c	b	c	c	c	c	b	c			Jamira	2456			
c	c	c	c	c		a	a	a	c	c	c		a				Lakra	2457			
c	c	c	c	c		c	c	b	a	c	c	c	c			c	Krishtapur	2458			
																	Patrangpara	2459			
c	c	b	c	c		c	c	a	1	c	c	c	c	c			Barkadam	2460			
c		c	c	c	c	c	c	a	b	c	c	c	c	c	c		Bikramdi	2461			
c	c	b	c	c		c	c	b	1	c	c	c	c	c			Damjuri	2462			
c	c	c	c	c		b	c	b	b	c	b	b	c	b			Aguibil	2463			
c	c	c	c	c		c	c	c	c	c	c	c	b	c	c	c	Singraidi	2464			
c	c	c	c	c	c	c	b	a	a	c	c	c	c	c	c	c	Durjaypara	2465			
c	c	c	c	c		c	c	c	a	c	c	c		a			Laldungri	2466			
c	c	c	c			c	c	c		c	c	c	a	c	c	c	Jharibad	2467			
c	c	c	c	c		c	c	b	c	c	c	c	a	c	c	c	Jayapur	2468			
c	c	b	c	b		c	b	b	b	c	c	c	c	c			Chhot Kadam	2469			
c	c	a		c		c	b	a	a	c	c	c	c	b	c	c	Dharangar	2470			
c	c	c	c	c													Dharampur	2471			
																	Lalpur	2472			
c	c	c		c		c	a		c	c		a	a				Ratyakacha	2473			
c	c	c	c			c	b	a	c	c	c	b	a		a		Kashipur	2474			
c	c	c	c	c		c	a	a	c								Panrra	2475			
a	c	c	c	c		c	c	b	a	c	b	c	c	c			Bhanrarya	2476			
c	c	c	c			c	c	b	a	c	b	c	c	b			Kristapur	2477			
c	c	c	c	c		c	c	a	c	c	c	c	c	c	c	c	Olgara	2478			
c	c	b	c	c		c	a	1	a	c	c	c	c	c	a	a	Kumari	2479			

Serial Number	Name of Village	Number of Non-Government Medical Amenities available.							Availability of drinking water - Yes / No							
		Charitable non Govt. hospital/Nursing home.	Medical practitioner with MBBS Degree	Medical practitioner with other degree	Medical practitioner with no degree	Traditional practitioner and faith healer .	Medicine Shop	Others	Tap water (Treated/Untreated)	Well water (Covered / Uncovered well)	Hand Pump	Tube wells / Bore well	Spring	River / Canal	Tank / Pond / Lake	Others
1	2	32	33	34	35	36	37	38	39	40	41	42	43	44	45	46
2438	Jambady	0	0	0	0	0	0	0	No	Yes	Yes	No	No	Yes	Yes	No
2439	Chutya	0	0	0	0	0	0	0	No	Yes	Yes	No	No	Yes	Yes	No
2440	Raghunathpur	0	0	0	0	0	0	0	No	Yes	Yes	No	No	Yes	Yes	No
2441	Nunya Chatra	0	0	0	0	0	0	0	No	Yes	Yes	No	No	Yes	Yes	No
2442	Radhamohanpur Urf Radhanathpur	0	0	0	0	0	0	0	No	Yes	Yes	No	No	No	Yes	No
2443	Haridi	0	0	0	0	0	0	0	No	Yes	Yes	No	No	Yes	Yes	No
2444	Murgadi	0	0	1	0	0	2	0	No	No	Yes	No	No	No	No	No
2445	Jaragora	0	0	0	0	0	0	0	No	Yes	Yes	No	No	No	No	No
2446	Rampur	0	0	0	0	0	0	0	No	Yes	Yes	No	No	No	Yes	No
2447	Kandra	0	0	0	0	0	1	1	No	Yes	Yes	No	No	No	No	No
2448	Burudi	0	0	0	0	0	0	0	No	Yes	Yes	No	No	No	No	No
2449	Boro	0	0	6	0	0	0	0	No	Yes	Yes	No	No	Yes	Yes	No
2450	Simtuni	0	0	0	0	0	0	0	No	Yes	Yes	No	No	Yes	No	No
2451	Ankro	0	0	2	3	10	2	0	No	Yes	Yes	No	No	Yes	Yes	No
2452	Chhota Mamro	0	0	0	0	0	0	0	No	Yes	Yes	No	No	Yes	Yes	No
2453	Bara Mamro	0	0	0	0	0	0	0	No	Yes	Yes	No	No	Yes	Yes	No
2454	Khayerbani	0	0	0	0	0	0	0	No	No	Yes	No	No	No	No	No
2455	Hatiramgora	0	0	0	0	0	0	0	No	No	Yes	No	No	No	Yes	No
2456	Jamira	0	0	0	0	0	0	0	No	Yes	Yes	No	No	No	Yes	No
2457	Lakra	0	0	1	0	0	0	0	No	Yes	Yes	No	No	No	No	No
2458	Krishtapur	0	0	0	0	0	0	0	No	No	Yes	No	No	No	No	No
2459	Patrangpara															
2460	Barkadam	0	0	0	0	0	0	0	No	No	Yes	No	No	No	No	No
2461	Bikramdi	0	0	0	0	0	0	0	No	Yes	Yes	No	No	No	No	No
2462	Damjuri	0	0	0	0	0	0	0	No	No	Yes	No	No	No	Yes	No
2463	Aguibil	0	0	0	0	0	0	0	No	Yes	Yes	No	No	No	No	No
2464	Singraidi	0	0	0	0	0	0	0	No	Yes	Yes	No	No	No	No	No
2465	Durjaypara	0	0	0	0	0	0	0	No	Yes	Yes	No	No	No	No	No
2466	Laldungri	0	0	0	0	0	0	0	No	Yes	Yes	No	No	No	No	No
2467	Jharibad	0	0	0	0	0	0	0	No	No	Yes	No	No	No	No	No
2468	Jayapur	0	0	0	0	0	0	0	No	No	Yes	No	No	No	No	No
2469	Chhot Kadam	0	0	0	0	0	0	0	No	Yes	Yes	No	No	No	No	No
2470	Dharangar	0	0	0	0	0	0	0	No	Yes	Yes	No	No	No	No	No
2471	Dharampur	0	0	0	0	0	0	0	No	Yes	Yes	No	No	No	No	No
2472	Lalpur															
2473	Ratyakacha	0	0	0	0	0	0	0	No	Yes	Yes	No	No	Yes	Yes	No
2474	Kashipur	0	0	0	1	1	0	0	No	Yes	No	No	No	No	Yes	No
2475	Panrra	0	0	0	0	0	0	0	No	Yes	Yes	No	No	No	No	No
2476	Bhanrarya	0	0	0	0	0	0	0	No	No	Yes	No	No	No	No	No
2477	Kristapur	0	0	0	0	0	0	0	No	No	Yes	No	No	No	No	No
2478	Olgara	0	0	0	0	0	0	0	No	Yes	Yes	No	No	No	Yes	No
2479	Kumari	0	0	0	0	0	1	0	No	Yes	Yes	No	No	No	Yes	No

Availability of toilet & others Yes / No				Communication and transport facilities (If amenities available code -Yes is given except for Village Pin Code ,If not available within the village , the distance range code viz; a for < 5 Kms, b for 5-10 Kms and c for 10+ kms of nearest place where facility is available is given).								
Community toilet including bath.	Community toilet excluding bath.	Rural sanitary mart or sanitary hardware outlet available near the village.	Community bio- gas or recycle of waste for productive use.	Post office(PO)	Sub post office (SPO)	Post & Telegraph office (P&TO)	Village Pin Code	Telephones (Land lines)	Public call office (PCO)	Mobile phone coverage	Name of Village	Serial Number
47	48	49	50	51	52	53	54	55	56	57	2	1
No	No	No	No	c	a	c	723131	b	b	Yes	Jambady	2438
No	No	No	No	c	a	c	723213	c	b	Yes	Chutya	2439
No	No	No	No	c	a	c	723131	b	b	Yes	Raghunathpur	2440
No	No	No	No	c	a	c	723131	b	b	Yes	Nunya Chatra	2441
No	No	No	No	c	a	c	723131	b	b	Yes	Radhamohanpur Urf Radhanathpur	2442
No	No	No	No	a	c	c	723131	b	b	a	Haridi	2443
No	No	No	No	a	a	c	723131	a	b	b	Murgadi	2444
No	No	No	No	c	Yes	c	723131	b	b	a	Jaragora	2445
No	No	No	No	a	c	c	723131	a	c	Yes	Rampur	2446
No	No	No	No	a	c	c	723131	Yes	b	Yes	Kandra	2447
No	No	No	No	a	c	c		a	c	Yes	Burudi	2448
No	No	No	No	c	Yes	c	723131	Yes	b	Yes	Boro	2449
No	No	Yes	No	c	a	c	723131	a	c	Yes	Simtuni	2450
No	Yes	Yes	No	b	Yes	c	723129	Yes	b	Yes	Ankro	2451
No	No	No	No	b	a	c	723129	b	b	Yes	Chhota Mamro	2452
No	No	No	No	Yes	b	c	723131	b	b	Yes	Bara Mamro	2453
No	No	No	No	b	a	c	723129	b	b	b	Khayerbani	2454
No	No	Yes	No	c	a	c	723129	a	b	c	Hatiramgora	2455
No	No	No	No	c	b	c	723129	c	b	Yes	Jamira	2456
No	No	No	No	a	b	c	723129	b	b	Yes	Lakra	2457
No	No	No	No	c	a	c	723129	a	b	Yes	Krishtapur	2458
											Patrangpara	2459
No	No	No	No	Yes	c	c	723131	c	b	Yes	Barkadam	2460
No	No	No	No	a	b	b	723131	b	b	Yes	Bikramdi	2461
No	No	No	No	a	c	c	723131	c	b	Yes	Damjuri	2462
No	No	Yes	No	c	Yes	c	723129	b	b	b	Aguibil	2463
No	No	No	No	a	c	c	723131	b	b	Yes	Singraidi	2464
No	No	No	No	a	c	c	723131	b	b	Yes	Durjaypara	2465
Yes	Yes	Yes	No		a	c	723129	b	c	Yes	Laldungri	2466
No	No	No	No	c	c	c	723129	b	b	Yes	Jharibad	2467
No	No	No	No	a	c	c	723131	a	b	Yes	Jayapur	2468
No	No	Yes	No	c	c	c	723131	c	b	Yes	Chhot Kadam	2469
No	No	No	No	a	c	c	723131	a	b	Yes	Dharangar	2470
No	No	No	No	c	c	c	723131	a	b	Yes	Dharampur	2471
											Lalpur	2472
No	No	No	No	Yes		c	723131	b	b	Yes	Ratyakacha	2473
No	No	No	No	c	a	c	723131	c	b	Yes	Kashipur	2474
No	No	No	No	c	b	c	723131	b	b	c	Panrra	2475
No	No	No	No	c	a	c	723131	a	b	c	Bhanrarya	2476
No	No	No	No	c	a	c	723131	b	b	Yes	Kristapur	2477
Yes	No	No	No	c	a	c	723202	c	b	Yes	Olgara	2478
No	No	No	No	c	c	c	723131	c	b	Yes	Kumari	2479

Communication and transport facilities (If amenities available code -Yes is given except for Village Pin Code ,If not available within the village , the distance range code viz; a for < 5 Kms, b for 5-10 Kms and c for 10+ kms of nearest place where facility is available is given).													Village connected to highway (If amenities available code viz; a for < 5 Kms, b for 5-10 Kms and c for 10+ kms of nearest place where facility is available is given).			
Serial Number	Name of Village	Internet cafes/ Common service centre (CSC)	Private courier facility	Bus service (Public & Private)	Railway stations	Auto/Modified Autos	Taxis and Vans	Tractors	Cycle-pulled rickshaws(Manual & Machine driven)	Carts driven by animals	Sea /River ferry service	Connected to national highway(NH)	Connected to state highway(SH)	Connected to major district road (MDR)	Connected to others district road	Pucca roads
1	2	58	59	60	61	62	63	64	65	66	67	68	69	70	71	72
2438	Jambady	c	c	a	c	c	c	c	c	c	c	c	c	a	c	Yes
2439	Chutya	c	c	b	c	c	b	c	c	c	c	c	c	a	c	a
2440	Raghunathpur	c	c	a	c	c	c	c	c	c	a	c	c	Yes	c	Yes
2441	Nunya Chatra	c	c	a	c	c	c	c	c	c	c	c	c	Yes	b	b
2442	Radhamohanpur Urf Radhanathpur	b	b	a	c	c	a	a	Yes	c	c	c	c	b	a	a
2443	Haridi	b	b	b	c	c	a	a	Yes	c	c	c	c	b	b	a
2444	Murgadi	c	c	a	c	a	a	a	c	Yes	c	c	c	c	c	a
2445	Jaragora	c	c	a	c	c	a	a	b	Yes	Yes	c	c	b	c	b
2446	Rampur	c	c	a	c	c	a	c	c	c	c	c	c	a	a	a
2447	Kandra	c	c	Yes	c	c	a	c	c	Yes	c	c	Yes			Yes
2448	Burudi	c	c	Yes	c	Yes	a	c	a	c	c					b
2449	Boro	c	b	b	Yes	c	b	a	Yes	c	c		c			Yes
2450	Simtuni	c	c	Yes	c	c	a	b	Yes	c	c	c	Yes			Yes
2451	Ankro	Yes	b	Yes	c	c	a	b	Yes	c	c	c	Yes	Yes	Yes	Yes
2452	Chhota Mamro	c	c	Yes	c	c	b	c	c	Yes	c	c	Yes		Yes	Yes
2453	Bara Mamro	c	c	Yes	c	b	b	b	b	Yes	c	c	Yes		c	Yes
2454	Khayerbani	b	b	a	c	c	a	b	Yes	c	c	c	c	b	a	a
2455	Hatiramgora	b	b	a	c	c	a	b	Yes	c	c					a
2456	Jamira	c	c	a	c	c	c	c	c	Yes	Yes	c	c	a	c	a
2457	Lakra	c	c	Yes	c	b	b	b	b	Yes	Yes	c	c	Yes	Yes	Yes
2458	Kristapur	c	c	a	c	c	b	a	Yes	c	c	c	b	b	b	b
2459	Patrangpara															
2460	Barkadam	a	c	a	c	c	c	a	c	Yes	c	c	c	a	a	a
2461	Bikramdi	c	c	b	c	c	a	b	a	c	c	c	c	b	a	a
2462	Damjuri	b	c	a	c	c	a	c	c	Yes	c	c	c	c	Yes	a
2463	Aguibil	c	c	a	c	c	a	b	c	c	c	c	b	b	Yes	Yes
2464	Singraidi	c	c	b	c	c	a	a	a	Yes	c	c	b	b	Yes	a
2465	Durjaypara	c	c	b	c	c	a	a	a	Yes	c	c	b	b	Yes	Yes
2466	Laldungri	c	c	b	c	c	c	a	c	c	c	c	c	b	b	b
2467	Jharibad	c	c	b	c	c	c	c	c	c	c				b	a
2468	Jayapur	c	c	a	c	c	c	c	c	Yes	c	c	b	b	Yes	Yes
2469	Chhot Kadam	b	c	b	c	c	c	a	c	c	c	c	c	c	a	a
2470	Dharangar	c	c	a	c	a	Yes	Yes	Yes	Yes	c	c	b	a	a	a
2471	Dharampur	c	b	Yes	c	c	c	b	Yes	c	c			a	Yes	Yes
2472	Lalpur															
2473	Ratyakacha	c	b	b	c	a	a	a	a	Yes	c	c	c	c	a	a
2474	Kashipur	c	c	a	c	c	c	c	c	c	Yes	c	c	c	a	a
2475	Panra	c	b	a	c	c	c	c	a	c	c	c	c	a	c	b
2476	Bhanrarya	c	c	a	c	c	b	a	Yes	c	c	c		a	a	a
2477	Kristapur	c	c	a	c	c	a	b	Yes	c	c	c		a	a	a
2478	Olgara	c	c	Yes	c	c	c	a	c	c	c	c	Yes		Yes	a
2479	Kumari	a	c	Yes	c	c	c	b	c	c	c	c	Yes	c	Yes	Yes

ys,village roads, banks & credit societies :-Yes is given, If not available within the code viz; a for <5 Kms, b for 5-10 Kms place where facility is available is given).													Availability of miscellaneous facilities (If amenities available code -Yes is given, If not available within the village , the distance range code viz; a for < 5 Kms, b for 5-10 Kms and c for 10+ kms of nearest place where facility is available is given).			
73	74	75	76	77	78	79	80	81	82	83	84	85	86	87	Name of Village	Serial Number
a				c	c	c	Yes	a	c	Yes	Yes	Yes	Yes	Yes	Jambady	2438
a	a			c	c	c	Yes	a	c	Yes	Yes	Yes	Yes	Yes	Chutya	2439
Yes	a	a	a	c	c	c	Yes	a	c	a	Yes	Yes	Yes	Yes	Raghunathpur	2440
b	Yes			c	c	c	Yes	Yes	c	b	Yes	Yes	Yes	Yes	Nunya Chatra	2441
Yes	Yes		Yes	b	c	c	Yes	b	c	a	Yes	Yes	Yes	Yes	Radhamohanpur Urf Radhanathpur	2442
a		Yes	a	c	c	c	Yes	Yes	c	Yes	b	Yes	Yes	Yes	Haridi	2443
Yes				b	c	c	Yes	Yes	c	Yes	Yes	Yes	Yes	Yes	Murgadi	2444
Yes	Yes	Yes	Yes	b	c	c	Yes	Yes	c	Yes	Yes	Yes	Yes	Yes	Jaragora	2445
a	Yes			a	c	c	Yes	Yes	c	a	Yes	Yes	Yes	Yes	Rampur	2446
Yes	Yes	c	Yes	a	c	c	Yes	Yes	c	Yes	Yes	Yes	Yes	Yes	Kandra	2447
a	a	b	Yes	a	c	c	Yes	a	c	a	Yes	Yes	Yes	Yes	Burudi	2448
Yes				Yes	c	Yes	Yes	Yes	b	Yes	Yes	Yes	c	Yes	Boro	2449
Yes	Yes	Yes		a	c	c	Yes	b	c	a	c	Yes	Yes	Yes	Simtuni	2450
Yes	Yes		Yes	b	c	Yes	Yes	Yes	Yes	Yes	c	Yes	Yes	Yes	Ankro	2451
Yes	Yes		Yes	b	c	c	Yes	a	c	a	b	a	a	Yes	Chhota Mamro	2452
Yes	Yes		Yes	b	c	c	Yes	Yes	c	a	b	Yes	Yes	Yes	Bara Mamro	2453
a				c	b	c	Yes	a	c	b	b	Yes	Yes	b	Khayerbani	2454
a	Yes		Yes	c	c	c	Yes	Yes	c	a	c	Yes	Yes	Yes	Hatiramgora	2455
a	Yes	Yes		c	c	c	Yes	Yes	Yes	Yes	Yes	Yes	Yes	Yes	Jamira	2456
Yes	c	c	Yes	b	c	c	Yes	Yes	c	Yes	Yes	Yes	Yes	Yes	Lakra	2457
a			Yes	b	c	c	Yes	a	b	a	c	Yes	Yes	Yes	Krishtapur	2458
															Patrangpara	2459
a	a	c	Yes	a	c	c	Yes	Yes	c	Yes	c	Yes	Yes	Yes	Barkadam	2460
a	a	c		c	c	c	Yes	a	c	a	c	Yes	Yes	Yes	Bikramdi	2461
Yes	Yes	c	b	b		c	Yes	Yes	c	Yes	c	Yes	Yes	Yes	Damjuri	2462
Yes	Yes	b	Yes	b	c	c	Yes	a	c	Yes	Yes	Yes	Yes	Yes	Aguibil	2463
Yes		a		c	c	c	Yes	a	c	a	c	Yes	Yes	Yes	Singraidi	2464
b	Yes	a	Yes	c	c	c	Yes	Yes	c	Yes	c	Yes	Yes	Yes	Durjaypara	2465
a	a		Yes	c	c	c	Yes	Yes	c	b	Yes	Yes	Yes	Yes	Laldungri	2466
a				c	c		Yes	a	c	b	Yes	Yes	Yes	Yes	Jharibad	2467
b	Yes	a	Yes	c	c	c	Yes	Yes	c	Yes	c	Yes	Yes	Yes	Jayapur	2468
Yes		a	Yes	c	c	c	Yes	a	c	b	c	Yes	b	Yes	Chhot Kadam	2469
Yes	Yes	a	Yes	c	c	c	Yes	Yes	c	Yes	c	Yes	Yes	Yes	Dharangar	2470
Yes				c	c		Yes	Yes	c	a	Yes	Yes	Yes	Yes	Dharampur	2471
															Lalpur	2472
a			Yes	a	c	c	Yes	a	c	a	a	Yes	Yes	Yes	Ratyakacha	2473
Yes	a		Yes	b	c	c	Yes	a	c	a	c	Yes	Yes	Yes	Kashipur	2474
a			Yes	c	c		Yes	Yes	c	a	Yes	Yes	Yes	Yes	Panra	2475
a			Yes	a		c	Yes	b	c	a	Yes	Yes	a	Yes	Bhanrarya	2476
a			Yes	a		c	Yes	b	c	a	Yes	Yes	Yes	Yes	Kristapur	2477
Yes	a	c	Yes	a	c	c	Yes	Yes	c	a	c	Yes	a	Yes	Olgara	2478
Yes		a	c	a	c	c	Yes	Yes	c	Yes	a	b	Yes	Yes	Kumari	2479

Availability of miscellaneous facilities (If amenities available code -Yes is given, If not available within the village , the distance range code viz; a for < 5 Kms, b for 5-10 Kms and c for 10+ kms of nearest place where facility is available is given).												Availability of electricity (Yes/No)			
Serial Number	Name of Village	ASHA (Accredited Social Health Activist)	Community centre with/without TV	Sports Field,	Sports Club / Recreation Centre	Cinema / Video Hall	Public Library	Public Reading Room	Newspaper Supply	Assembly Polling station	Birth & Death Registration Office	Power Supply for Domestic Use (ED)	Power Supply for Agricultural Use (EAG)	Power Supply for Commercial Use (EC)	Power Supply for All Uses (EA)
1	2	88	89	90	91	92	93	94	95	96	97	98	99	100	101
2438	Jambady	Yes	Yes	a	Yes	c	a	a	Yes	Yes	c	Yes	No	No	No
2439	Chutya	Yes	a	a	Yes	Yes	a	a	a	Yes	a	Yes	No	No	No
2440	Raghunathpur	Yes	c	c	Yes	Yes	Yes	Yes	Yes	Yes	b	Yes	No	No	No
2441	Nunya Chatra	a	Yes	a	b	c	b	c	b	Yes	b	Yes	No	No	No
2442	Radhamohanpur Urf Radhanathpur	Yes	a	Yes	Yes	Yes	Yes	b	Yes	Yes	Yes	Yes	No	No	No
2443	Haridi	Yes	Yes	b	Yes	Yes	Yes	Yes	Yes	Yes	Yes	Yes	No	No	No
2444	Murgadi	Yes	Yes	Yes	c	Yes	Yes	Yes	Yes	Yes	Yes	Yes	No	No	No
2445	Jaragora	Yes	Yes	Yes	Yes	Yes	b	b	a	Yes	Yes	Yes	No	No	No
2446	Rampur	Yes	c	a	a	c	c	c	Yes	Yes	a	Yes	No	No	No
2447	Kandra	Yes	Yes	c	Yes	Yes	Yes	Yes	Yes	Yes	Yes	Yes	No	No	No
2448	Burudi	Yes	Yes	Yes	Yes	Yes	c	b	a	Yes	a	Yes	No	No	No
2449	Boro	Yes	Yes	a	Yes	c	Yes	Yes	Yes	Yes	Yes	Yes	Yes	Yes	Yes
2450	Simtuni	Yes	Yes	Yes	Yes	c	b	b	a	b	Yes	Yes	No	No	No
2451	Ankro	Yes	Yes	Yes	c	b	Yes	Yes	Yes	Yes	b	Yes	Yes	Yes	Yes
2452	Chhota Mamro	a	b	b	b	b	b	b	Yes	a	b	Yes	No	No	No
2453	Bara Mamro	Yes	b	a	c	b	a	c	a	Yes	b	Yes	No	No	No
2454	Khayerbani	b	b	c	b	c	c	b	a	Yes	a	Yes	No	No	No
2455	Hatiramgora	Yes	Yes	Yes	Yes	Yes	Yes	a	a	Yes	Yes	Yes	No	No	No
2456	Jamira	Yes	Yes	Yes	Yes	Yes	Yes	Yes	Yes	Yes	Yes	Yes	No	No	No
2457	Lakra	Yes	c	Yes	Yes	Yes	b	b	b	Yes	Yes	Yes	No	No	No
2458	Krishtapur	a	Yes	b	Yes	c	b	Yes	b	Yes	a	Yes	No	No	No
2459	Patrangpara														
2460	Barkadam	Yes	c	a	c	c	a	c	Yes	Yes	Yes	Yes	No	No	No
2461	Bikramdi	Yes	c	b	c	b	b	b	Yes	Yes	Yes	Yes	No	No	No
2462	Damjuri	Yes	b	a	Yes	c	b	b	Yes	Yes	a	Yes	No	No	No
2463	Aguibil	a	Yes	a	Yes	c	b	c	a	Yes	a	Yes	No	No	No
2464	Singraidi	Yes	c	b	c	c	c	c	b	a	a	Yes	No	No	No
2465	Durjaypara	c	b	c	c	c	c	b	a	a	Yes	Yes	No	No	No
2466	Laldungri	Yes	Yes	a	a	c	b	c	a	a	a	Yes	No	No	No
2467	Jharibad	a	b	c	c	c	b	b	b	Yes	a	Yes	No	No	No
2468	Jayapur	Yes	c	b	Yes	c	b	b	a	a	a	Yes	No	No	No
2469	Chhot Kadam	Yes	Yes	Yes	c	c	c	b	b	b	Yes	Yes	No	No	No
2470	Dharangar	Yes	Yes	Yes	Yes	Yes	Yes	Yes	Yes	Yes	Yes	Yes	No	No	No
2471	Dharampur	Yes	a	c	c	c	b	b	a	Yes	a	Yes	No	No	No
2472	Lalpur														
2473	Ratyakacha	a	Yes	c	c	c	a	c	a	a	a	Yes	No	No	No
2474	Kashipur	Yes	c	a	Yes	c	b	b	a	a	b	Yes	No	No	No
2475	Panra	Yes	Yes	Yes	Yes	Yes	Yes	Yes	b	Yes	b	Yes	No	No	No
2476	Bhanrarya	Yes	Yes	Yes	Yes	c	Yes	c	a	a	a	Yes	No	No	No
2477	Kristapur	Yes	a	Yes	Yes	c	b	Yes	a	Yes	a	Yes	No	No	No
2478	Olgara	Yes	c	c	c	c	b	b	a	a	a	Yes	No	No	No
2479	Kumari	Yes	c	c	c	c	a	a	Yes	Yes	Yes	Yes	No	Yes	No

Nearest Town		Land Use							
		Area under different types of land use (in hectares rounded up to one decimal place)							
Name	Distance range code i.e. a for < 5 Kms, b for 5-10 Kms and c for 10+ kms .	Forests	Area under Non-agricultural Uses	Barren and Un-cultivable land	Permanent Pastures and Other Grazing Lands	Land Under Miscellaneous Tree Crops etc.	Culturable Waste Land	Name of Village	Serial Number
102	103	104	105	106	107	108	109	2	1
BALARAMPUR	c	0	59.2	0	0	0	8.1	Jambady	2438
BALARAMPUR	c	0	37.6	0	0	0	11	Chutya	2439
BALARAMPUR	c	0	38.8	0	0	0	12.1	Raghunathpur	2440
BALARAMPUR	c	0	40.3	0	0	0	24	Nunya Chatra	2441
BALARAMPUR	c	0	89.7	0	0	0	7.1	Radhamohanpur Urf Radhanathpur	2442
BALARAMPUR	c	0	115.6	0	0	0	13.8	Haridi	2443
BALARAMPUR	c	0	48.7	0	0	0	29	Murgadi	2444
BALARAMPUR	c	0	79.8	0	0	0	1.8	Jaragora	2445
BALARAMPUR	c	0	61.4	0	0	0	13.1	Rampur	2446
BALARAMPUR	c	0	50.4	0	0	0	14.4	Kandra	2447
BALARAMPUR	c	0	18.5	0	0	0	2.4	Burudi	2448
BALARAMPUR	c	0	110.6	0	0	0	17.2	Boro	2449
PURULIA	c	12	30.2	0	0	0	39	Simtuni	2450
PURULIA	c	2	163	0	0	0	81	Ankro	2451
PURILIA	c	0	3.2	0	0	0	0.5	Chhota Mamro	2452
PURULIA	c	0	40.8	0	0	0	30	Bara Mamro	2453
PURULIA	c	4	106.5	0	0	0	85	Khayerbani	2454
PURULIA	c	0	61.5	0	0	0	39	Hatiramgora	2455
PURULIA	c	4.4	63.4	0	0	0	34.3	Jamira	2456
PURULIA	c	8	101.7	0	0	0	19	Lakra	2457
PURULIA	c	0	87.8	0	0	0	22	Krishtapur	2458
PURULIA	c	1.7	10.5	0	0	0	17.4	Patrangpara	2459
PURULIA	c	0	10	0	0	0	32.7	Barkadam	2460
PURULIA	c	0	37.2	0	0	0	80	Bikramdi	2461
PURULIA	c	0	8.1	0	0	0	32.3	Damjuri	2462
PURULIA	c	0	7.9	0	0	0	6	Aguibil	2463
PURULIA	c	0	60.6	0	0	0	104	Singraidi	2464
PURULIA	c	0	4	0	0	0	8	Durjaypara	2465
PURULIA	c	0	2	0	0	0	0	Laldungri	2466
PURULIA	c	0	15	0	0	0	5	Jharibad	2467
PURULIA	c	0	141.3	0	0	0	94	Jayapur	2468
PURULIA	c	0	6	0	0	0	0	Chhot Kadam	2469
PURULIA	c	6	70.7	0	0	0	23.2	Dharangar	2470
BALARAMPUR	c	0	199.4	0	0	0	31.3	Dharampur	2471
BALARAMPUR	c	0	0	0	0	0	30.6	Lalpur	2472
PURULIA	c	0	37.8	0	0	0	9.1	Ratyakacha	2473
PURULIA	c	0	38.1	0	0	0	9.1	Kashipur	2474
PURULIA	c	0	261.3	0	0	0	79	Panrra	2475
PURULIA	c	20.2	124.2	0	0	0	6	Bhanrarya	2476
PURULIA	c	0	77.7	0	0	0	7	Kristapur	2477
PURULIA	c	0	4.9	0	0	0	1	Olgara	2478
PURULIA	c	0	61.6	0	0	0	155.9	Kumari	2479

Land Use												
Area under different types of land use (in hectares rounded up to one decimal place)							Area irrigated by source (in hectare).					
Serial Number	Name of Village	Fallow lands other than current fallows	Current Fallows	Net Area Sown	Total Irrigated Land Area	Total Un-irrigated Land Area	Canals (C)	Wells/Tube-wells(W/TW)	Tanks/Lakes(T/L)	Water Falls(WF)	Others(O)	
1	2	110	111	112	113	114	115	116	117	118	119	
2438	Jambady	0	0	120	85	35	85	0	0	0	0	
2439	Chutya	0	0	42	37	5	37	0	0	0	0	
2440	Raghunathpur	0	0	350.9	2.8	348	2.8	0	0	0	0	
2441	Nunya Chatra	0	0	100	22	78	22	0	0	0	0	
2442	Radhamohanpur Urf Radhanathpur	0	0	140	0	140	0	0	0	0	0	
2443	Haridi	0	0	150	7	143	7	0	0	0	0	
2444	Murgadi	0	0	25	13	12	13	0	0	0	0	
2445	Jaragora	0	0	100	14	86	14	0	0	0	0	
2446	Rampur	0	0	46.6	17.6	29	0	0	17.6	0	0	
2447	Kandra	0	0	20	0	20	0	0	0	0	0	
2448	Burudi	0	0	20	1	19	0	0	1	0	0	
2449	Boro	0	0	100	72	28	0	0	72	0	0	
2450	Simtuni	0	0	220	210	10	0	0	210	0	0	
2451	Ankro	0	0	631.8	105	526.8	0	0	105	0	0	
2452	Chhota Mamro	0	0	38.5	8	30.5	0	0	8	0	0	
2453	Bara Mamro	0	0	151	32	119	0	0	32	0	0	
2454	Khayerbani	0	0	121	121	0	0	0	121	0	0	
2455	Hatiramgora	0	0	192.5	60	132.5	0	0	60	0	0	
2456	Jamira	0	0	197.8	24	173.8	0	0	24	0	0	
2457	Lakra	0	0	357	57	300	0	0	0	0	57	
2458	Krishnapur	0	0	112	15	97	0	0	0	0	15	
2459	Patrangpara	0	0	30.2	30.2	0	0	0	0	0	30.2	
2460	Barkadam	0	0	260	260	0	0	0	0	0	260	
2461	Bikramdi	0	0	21.3	0	21.3	0	0	0	0	0	
2462	Damjuri	0	0	75.7	14.1	61.6	0	0	0	0	14.1	
2463	Aguibil	0	0	171.4	89.6	81.8	89.6	0	0	0	0	
2464	Singraidi	0	0	33	14	19	14	0	0	0	0	
2465	Durjaypara	0	0	227.6	0	227.6	0	0	0	0	0	
2466	Laldungri	0	0	103.8	80.1	23.7	80.1	0	0	0	0	
2467	Jharibad	0	0	46	8	38	0	0	3	0	5	
2468	Jayapur	0	0	8	0	8	0	0	0	0	0	
2469	Chhot Kadam	0	0	55.7	55.7	0	54.7	0	1	0	0	
2470	Dharangar	0	0	56.6	0	56.6	0	0	0	0	0	
2471	Dharampur	0	0	250	30	220	0	0	12	0	18	
2472	Lalpur	0	0	39.9	15	24.9	0	0	6	0	9	
2473	Ratyakacha	0	0	171.1	18	153.1	0	0	18	0	0	
2474	Kashipur	0	0	133.7	10	123.7	0	0	10	0	0	
2475	Panra	0	0	45	45	0	0	0	45	0	0	
2476	Bhanrarya	0	0	75.2	24	51.2	0	0	24	0	0	
2477	Kristapur	0	0	80	21	59	0	0	21	0	0	
2478	Olgara	0	0	44	3	41	0	0	3	0	0	
2479	Kumari	0	0	12.1	12.1	0	0	0	12.1	0	0	

Name of three most important commodities manufactured			Name of Village	Serial Number
First	Second	Third		
120	121	122	2	1

			Jambady	2438
			Chutya	2439
			Raghunathpur	2440
			Nunya Chatra	2441
			Radhamohanpur Urf Radhanathpur	2442
			Haridi	2443
			Murgadi	2444
			Jaragora	2445
			Rampur	2446
			Kandra	2447
			Burudi	2448
			Boro	2449
		Oil	Simtuni	2450
		Oil	Ankro	2451
			Chhota Mamro	2452
			Bara Mamro	2453
			Khayerbani	2454
			Hatiramgora	2455
Bricks			Jamira	2456
			Lakra	2457
			Krishtapur	2458
			Patrangpara	2459
			Barkadam	2460
			Bikramdi	2461
			Damjuri	2462
			Aguibil	2463
			Singraidi	2464
			Durjaypara	2465
			Laldungri	2466
			Jharibad	2467
			Jayapur	2468
			Chhot Kadam	2469
			Dharangar	2470
			Dharampur	2471
			Lalpur	2472
Bricks			Ratyakacha	2473
			Kashipur	2474
			Panrra	2475
			Bhanrarya	2476
			Kristapur	2477
			Olgara	2478
			Kumari	2479

Census of India 2011
Amenities and Land use

Serial Number	Name of Village	Location code no.	Total area of the village (in hectares rounded up to one decimal place)	Total population (2011 census)	Number of households (2011 census)	Number of educational amenities available in the village, the distance range code viz; a for 0-5 kms, b for 5-10 kms, c for 10+ kms of nearest place where facility is available							
						7	8	9	10	11	12	13	14
1	2	3	4	5	6	Pre-Primary school (PP)	Primary school (P)	Middle school (M)	Secondary School (S)	Senior Secondary school (SS)	Degree college of arts, science & commerce (ASC)	Engineering college(EC)	Medical college (MC)
2480	Rangametya	332287	56	188	32	1	1 a	a	a	c	c	c	
2481	Mamurya	332288	34	0	0								
2482	Kuchlipela	332289	5.8	175	40	1	1 a	a	a	c	c	c	
2483	Serengdi	332290	88	451	87	1	1 a	a		c	c	c	
2484	Gobindapur	332291	276.7	538	125	1	1 b	b	b	c	c	c	
2485	Manikdi	332292	59.7	229	46	1	1 a	a	c	c	c	c	
2486	Tilabani	332293	225	1115	225	1	1 a	a	b	c	c	c	
2487	Dhanda	332294	337.2	682	138	1	1 b	b		c	c	c	
2488	Toparbad	332295	242.8	966	169	3	3	1 b	b	c	c	c	
2489	Punda	332296	146.1	0	0								
2490	Mirgichanda	332297	185.2	0	0								
2491	Tontla	332298	185.4	0	0								
2492	Ghat	332299	116.1	121	23	b	a	a	b	b	c	c	c
2493	Goladal	332300	58	0	0								
2494	Burudi	332301	230.9	297	61	1	1 b	b	b	c	c	c	
2495	Ladda	332302	47.4	123	24	c	a	a	a	a	c	c	c
2496	Phulberya	332303	42.8	0	0								
2497	Bhalukdi Alias Birsingdi	332304	47	125	24	c	a	a	a	a	c	c	c
2498	Rangametya Alias Chekoadi	332305	116.3	402	78	1	1 b	a	b	c	c	c	
2499	Bargorya	332306	217.1	1096	232	2	2	1	1 b	c	c	c	
2500	Pitidiri	332307	157	196	44	1	1 a	a	a	c	c	c	
2501	Pinrra	332308	155.3	442	102	1	1	1 a	b	c		c	
2502	Bangora	332309	23.2	0	0								
2503	Durgadi	332310	79	0	0								
2504	Khudyapara	332311	233.7	0	0								
2505	Dhadkidi Alias Chirka	332312	273.6	628	135	1	1 a	b	b	c	c	c	
2506	Shusina	332313	37.3	449	103	1	1 a	a	a	c	c	c	
2507	Jorobari	332314	157.8	921	180	2	2	1	1 b	c	c	c	
2508	Amjora	332315	180.8	241	46	1	1 a	a	b	c	c	c	
2509	Gopalpur	332316	200.8	433	73	1	2 a		1	c	c	c	
2510	Baghabad	332317	252.9	1121	220	2	2 a	a	a	c	c	c	
2511	Baramara	332318	106.5	770	158	1	1 a	a	a	c	c	c	
2512	Phulbera	332319	305	857	184	2	2 a	a	a	c	c	c	
2513	Mukundapur	332320	166	475	97	1	1 a	a	a	c	c	c	
2514	Jamtaria	332321	381	1813	364	2	2	1	1	1 c	c	c	
2515	Chhota Ranga	332322	130.9	231	50	2	2 a	a	a	c	c	c	
2516	Buribandh	332323	336.4	1058	225	1	1 b	a	a	c	c	c	
2517	Brajarajpur	332324	71.4	319	67	1	1 a	a	a	c	c	c	
2518	Telighana	332325	146.6	407	77	1	1 a		1 a	c	c	c	
2519	Baridi	332326	100.2	730	150	1	1	1 b	a	c	c	c	
2520	Janipur	332327	96.7	384	82	3	3 a	a	a		c	c	
2521	Taldabra	332328	84.8	515	104	1	1	a	a	c	c	c	

- Village Directory

(As in 2009)

le. (If not available within the : < 5 Kms, b for 5-10 Kms and c cility is available is given).						Number of Medical Amenities available. (If not available within the village , the distance range code viz; a for < 5 Kms, b for 5-10 Kms and c for 10+ kms of nearest place where facility is available is given).						Name of Village	Serial Number					
Management institute (MI)	Polytechnic (Pt)	Vocational training school /ITI	Non-formal training centre (NFTC)	Special school for disabled (SSD)	Others (specify)	Community health centre (CHC)	Primary health centre (PHC)	Primary health sub centre (PHS)	Maternity and child welfare centre (MCW)	T.B. clinic (TBC)	Hospital-allopathic (HA)			Hospital-alternative medicine (HO)	Dispensary (D)	Veterinary hospital (VH)	Mobile health clinic (MHC)	Family welfare centre (FWC)
15	16	17	18	19	20	21	22	23	24	25	26	27	28	29	30	31	2	1
c	c	c	c			c	c	a	a	c	c	c	a	c			Rangametya	2480
																	Mamurya	2481
c	c	c	c	c		c	c	a		c	c	c	c	c	c	c	Kuchlipela	2482
c	c		c			c	c	a	c	c	c	c	c	c			Serengdi	2483
c	c	c				c	c	c			c		b	c			Gobindapur	2484
c	c		c			c	c	b	c	c	c	c	c	c	c	c	Manikdi	2485
c	c	c	b	c		c	b	a	c	c	b	c	c	c	c		Tilabani	2486
c	c	b	c			c	b	b	c	c	b	c	c	c			Dhanda	2487
c	c	c	c	c		c	c	b	a	c	c	c	b	b			Toparbad	2488
																	Punda	2489
																	Mirgichanda	2490
																	Tontla	2491
c	c	c	c	c		c	c	b	b	c	b	c	b	c	c	c	Ghat	2492
																	Goladal	2493
c	c	c	c	c		c	c	b	b	c	c	c	b	b	b	b	Burudi	2494
c	c	c	c	c		c	c	b	a	c	c	c	b	a		a	Ladda	2495
																	Phulberya	2496
c	c			c		c	c	b	a	c	c	c	b	a	a	a	Bhalukdi Alias Birsingdi	2497
c	c	c	c	c		a	c	b	c	c	c	c	b	c	c	c	Rangametya Alias Chekoadi	2498
c	c	c	c	c		c	a	a	1	c	c	c		1			Bargorya	2499
c	c	c	c	c		c	c	a		c	c	c	a	a			Pitidiri	2500
																	Pinrra	2501
																	Bangora	2502
																	Durgadi	2503
																	Khudyapara	2504
c	c	c	c	c			c	b	b	c	b			c			Dhadkidi Alias Chirka	2505
							c	b	c	c	c	c	b	b			Shusina	2506
c	c	c	c			c	c	b		c	c	c	c	b			Jorobari	2507
c	c	c	c			c	c	b		c	c	c	c	a		c	Amjora	2508
						c	c	b	b	c	c	c	a	a	c	c	Gopalpur	2509
c	c	c	c	c		c	c	a	a	c	c	c	a	a			Baghabad	2510
c	c	c	c	c		c	c	a	a	c	c	c	a	a			Baramara	2511
c	c	c	c	c		c	c	b	a	c	c	c	a	a			Phulbera	2512
c	c	c	c	c		c	c	a	a	c	c	c		a			Mukundapur	2513
c	c	c				c	1	1	1	c	c	c	c	b	c	1	Jamtaria	2514
c	c	c		c			c	a		c	a	a	a	c			Chhota Ranga	2515
c	c	c		c			c	a	1	c	a	1	a	c			Buribandh	2516
c	c	c	c	c		c	c	a	a	c	a	a	a	a	c	c	Brajrajpur	2517
c	c	c	c		c		c	a	c	c	c	c	b	c		c	Telighana	2518
c	c	c	c	c		c	c	a	a	c	c	c	c	c			Baridi	2519
c	c		c			c	c	b	c	c	c	c	b	c		c	Janipur	2520
c	c	c	c	c		c	c	b		c	c	c	c	c	b		Taldabra	2521

Serial Number	Name of Village	Number of Non-Government Medical Amenities available.							Availability of drinking water - Yes / No							
		Charitable non Govt. hospital/Nursing home.	Medical practitioner with MBBS Degree	Medical practitioner with other degree	Medical practitioner with no degree	Traditional practitioner and faith healer .	Medicine Shop	Others	Tap water (Treated/Untreated)	Well water (Covered / Uncovered well)	Hand Pump	Tube wells / Bore well	Spring	River / Canal	Tank / Pond / Lake	Others
1	2	32	33	34	35	36	37	38	39	40	41	42	43	44	45	46
2480	Rangametya	0	0	0	0	0	0	0	No	Yes	No	No	No	No	No	No
2481	Mamurya															
2482	Kuchlipela	0	0	0	0	0	0	0	No	No	Yes	No	No	No	No	No
2483	Serengdi	0	0	0	0	0	0	0	No	No	Yes	No	No	No	No	Yes
2484	Gobindapur	0	0	0	0	0	0	0	No	Yes	Yes	No	No	No	No	No
2485	Manikdi	0	0	0	0	0	0	0	No	Yes	No	No	No	No	Yes	No
2486	Tilabani	0	0	0	0	0	0	0	No	Yes	Yes	No	No	No	No	No
2487	Dhanda	0	0	0	0	0	0	0	No	No	No	No	No	Yes	Yes	No
2488	Toparbad	0	0	0	0	0	0	0	No	Yes	Yes	No	No	No	Yes	No
2489	Punda															
2490	Mirgichanda															
2491	Tontla															
2492	Ghat	0	0	0	0	0	0	0	No	Yes	Yes	No	No	Yes	No	No
2493	Goladal															
2494	Burudi	0	0	0	0	1	0	0	No	Yes	No	No	No	No	Yes	No
2495	Ladda	0	0	0	0	1	0	0	No	Yes	No	No	No	No	Yes	No
2496	Phulberya															
2497	Bhalukdi Alias Birsingdi	0	0	0	0	0	0	0	No	Yes	No	No	No	No	Yes	No
2498	Rangametya Alias Chekoadi	0	0	0	0	0	0	0	No	Yes	Yes	No	No	No	Yes	No
2499	Bargorya	0	1	1	1	0	1	0	No	Yes	Yes	No	No	No	Yes	No
2500	Pitidiri	0	0	0	0	0	0	0	No	No	Yes	No	No	No	Yes	No
2501	Pinrra	0	0	0	0	1	0	0	No	No	Yes	No	No	No	No	No
2502	Bangora															
2503	Durgadi															
2504	Khudyapara															
2505	Dhadkidi Alias Chirka	0	0	0	0	1	0	0	No	No	No	No	No	No	No	No
2506	Shusina	0	0	0	0	0	0	0	No	Yes	Yes	No	No	No	Yes	No
2507	Jorobari	0	0	0	0	0	0	0	No	Yes	Yes	No	No	No	No	No
2508	Amjora	0	0	0	0	0	0	0	No	Yes	Yes	No	No	No	Yes	No
2509	Gopalpur	0	0	0	0	1	0	0	No	Yes	Yes	No	No	No	No	No
2510	Baghabad	0	0	0	1	1	0	0	No	Yes	Yes	No	No	No	No	No
2511	Baramara	0	0	0	1	0	0	0	No	Yes	Yes	No	No	No	Yes	No
2512	Phulbera	0	0	0	1	1	0	0	No	Yes	Yes	No	No	Yes	Yes	No
2513	Mukundapur	0	0	0	0	0	0	0	No	Yes	Yes	No	No	Yes	Yes	No
2514	Jamtaria	0	0	2	1	0	3	0	No	Yes	No	No	No	No	Yes	No
2515	Chhota Ranga	0	0	0	0	0	0	0	No	Yes	Yes	No	No	No	Yes	No
2516	Buribandh	0	0	0	0	0	0	0	No	Yes	Yes	No	No	No	Yes	No
2517	Brajarajpur	0	0	0	0	0	0	0	No	Yes	Yes	No	No	No	No	No
2518	Telighana	0	0	0	0	0	0	0	No	Yes	Yes	No	No	No	No	No
2519	Baridi	0	0	0	0	1	0	0	No	Yes	Yes	No	No	No	No	No
2520	Janipur	0	0	0	0	0	0	0	No	Yes	Yes	No	No	No	No	No
2521	Taldabra	0	0	0	0	0	0	0	No	Yes	Yes	No	No	No	No	No

Availability of toilet & others Yes / No				Communication and transport facilities (If amenities available code -Yes is given except for Village Pin Code ,If not available within the village , the distance range code viz; a for < 5 Kms, b for 5-10 Kms and c for 10+ kms of nearest place where facility is available is given).									Serial Number
Community toilet including bath.	Community toilet excluding bath.	Rural sanitary mart or sanitary hardware outlet available near the village.	Community bio- gas or recycle of waste for productive use.	Post office(PO)	Sub post office (SPO)	Post & Telegraph office (P&TO)	Village Pin Code	Telephones (Land lines)	Public call office (PCO)	Mobile phone coverage	Name of Village	Serial Number	
47	48	49	50	51	52	53	54	55	56	57	2	1	
No	No	No	No	c	a	c	723131	a	b	Yes	Rangametya	2480	
											Mamurya	2481	
No	No	No	No	c	a	c	723131	c	b	Yes	Kuchlipela	2482	
No	No	No	No	c	a	c	723131	c	b	a	Serengdi	2483	
Yes	No	No	No	c	c	c	723131	c	b	Yes	Gobindapur	2484	
No	No	No	No	c	a	c	723131	a	b	Yes	Manikdi	2485	
No	No	No	No	a	c	c	723131	a	b	Yes	Tilabani	2486	
No	No	No	No	c	b	c	723131	c	b	Yes	Dhanda	2487	
No	No	No	No	c	b	c	723131	b	b	Yes	Toparbad	2488	
											Punda	2489	
											Mirgichanda	2490	
											Tontla	2491	
No	No	No	No	c	b	c	723131	b	b	Yes	Ghat	2492	
											Goladal	2493	
No	No	No	No	c	b	c		c	b	Yes	Burudi	2494	
No	No	No	No	c	a	c	723161	c	b	Yes	Ladda	2495	
											Phulberya	2496	
No	No	No	No	c	a	c	723161	c	b	Yes	Bhalukdi Alias Birsingdi	2497	
No	No	No	No	a	c	c	723131	c	c	Yes	Rangametya Alias Chekoadi	2498	
No	No	No	No	c	Yes	c	723161	c	c	Yes	Bargorya	2499	
No	No	No	No	c	a	c		c	b	b	Pitidiri	2500	
No	No	No	No	c	a	c	723131	b	c	Yes	Pinrra	2501	
											Bangora	2502	
											Durgadi	2503	
											Khudyapara	2504	
No	No	No	No	c	b	c	723131	c	b	Yes	Dhadkidi Alias Chirka	2505	
No	No	No	No	c	b	c		a	b	Yes	Shusina	2506	
No	No	No	No	c	Yes	c	723131	b	b	Yes	Jorobari	2507	
No	No	No	No	c	a	c	723131	c	b	Yes	Amjora	2508	
No	No	No	No	c	a	c	723131	b	b	Yes	Gopalpur	2509	
No	No	No	No	c	a	c	723161	b	b	Yes	Baghabad	2510	
No	No	No	No	c	a	c	723131	b	b	Yes	Baramara	2511	
No	No	No	No	Yes	a	c	723131	b	b	Yes	Phulbera	2512	
No	No	No	No	c	a	c	723131	a	b	Yes	Mukundapur	2513	
No	No	No	No	c	Yes	c	723131	b	Yes	Yes	Jamtaria	2514	
No	No	No	No	c	a	c	723131	c	c	Yes	Chhota Ranga	2515	
No	No	No	No	c	a	c	723131	Yes	b	Yes	Buribandh	2516	
No	No	No	No	c	a	c	723131	a	c	Yes	Brajarajpur	2517	
No	No	No	No	a	c	c	723131	b	b	Yes	Telighana	2518	
No	No	No	No	c	a	c	723131	a	c	b	Baridi	2519	
No	No	No	No	a	b	c	723131	b	b	Yes	Janipur	2520	
No	No	No	No	Yes	Yes	c	723131	c	b	Yes	Taldabra	2521	

Communication and transport facilities (If amenities available code -Yes is given except for Village Pin Code ,If not available within the village , the distance range code viz; a for < 5 Kms, b for 5-10 Kms and c for 10+ kms of nearest place where facility is available is given).													Village connected to highway (If amenities available code viz; a for < 5 Kms, b for 5-10 Kms and c for 10+ kms of nearest place where facility is available is given).			
Serial Number	Name of Village	Internet cafes/ Common service centre (CSC)	Private courier facility	Bus service (Public & Private)	Railway stations	Auto/Modified Autos	Taxis and Vans	Tractors	Cycle-pulled rickshaws(Manual & Machine driven)	Carts driven by animals	Sea /River ferry service	Connected to national highway(NH)	Connected to state highway(SH)	Connected to major district road (MDR)	Connected to others district road	Pucca roads
1	2	58	59	60	61	62	63	64	65	66	67	68	69	70	71	72
2480	Rangametya	c	c	a	c	c	c	a	c	c	c	c	Yes	a	a	a
2481	Mamurya															
2482	Kuchlipela	c	c	a	c	c	c	b	c	c	c	c	a			a
2483	Serengdi	c	c	a	c	c	c	a	c	c	c	c	a	b		a
2484	Gobindapur	c	c	b	c	b	a	c	b	c	c	c	b	b		b
2485	Manikdi	c	c	a	c	c	c	a	b	Yes	c	c	a	a		a
2486	Tilabani	c	c	a	c	c	c	a	b	c	c	c	a	c		a
2487	Dhanda	c	c	b	c	c	c	a	b	Yes	Yes	c	c	b	c	b
2488	Toparbad	c	c	a	c	c	c	c	c	b	a	c	c	b	b	b
2489	Punda															
2490	Mirgichanda															
2491	Tontla															
2492	Ghat	c	c	b	c	c	c	c	c	c	c	c	b	b		b
2493	Goladal															
2494	Burudi	c	c	a	c	c	c	c	c	c	a	c	c	c	b	b
2495	Ladda	c	c	a	c	c	c	c	c	c	c	c	c	b	a	a
2496	Phulberya															
2497	Bhalukdi Alias Birsingdi	c	c	a	c	c	c	c	c	c	Yes	c	c	a	a	b
2498	Rangametya Alias Chekoadi	c	c	a	c	c	a	a	b	c	a	c	c	c	c	a
2499	Bargorya	c	c	Yes	c	c	c	c	c	c	c	c	c	c	a	Yes
2500	Pitidiri	c	c	a	c	c	a	a	a	Yes	c	c	c	a	b	a
2501	Pinrra	c	c	a	c	c	c	a	c	Yes	a		c	c	a	a
2502	Bangora															
2503	Durgadi															
2504	Khudyapara															
2505	Dhadkidi Alias Chirka	b	c	a	c	c	b	b	b	c	c	c	c	Yes		b
2506	Shusina	c	c	a	c	c	b	a	a	c	c	c	c	c	c	a
2507	Jorobari	c	c	Yes	c	c	c	a	c	Yes	b	c	c	c	Yes	Yes
2508	Amjora	c	c	Yes	c	c	c	c	c	c	Yes	c	b	c	a	Yes
2509	Gopalpur	c	c	Yes	c	c	c	c	a	c	c	c	c	b	Yes	Yes
2510	Baghabad	c	c	Yes	c	c	a	a	Yes	c	c	c	c	b	Yes	a
2511	Baramara	c	c	a	c	c	b	a	a	c	c	c	c	b	a	a
2512	Phulbera	c	b	Yes	c	c	c	c	Yes	c	c	c	c	b	c	Yes
2513	Mukundapur	c	c	b	c	c	a	a	a	Yes	c			b	c	a
2514	Jamtaria	c	c	Yes	c	c	c	Yes	c	Yes	c	c	c	b	Yes	Yes
2515	Chhota Ranga	c	c	a	c	c	c	c	c	c	c	c		a	a	a
2516	Buribandh	c	c	a	c	c	c	c	c	c	c	c		a	a	a
2517	Brajarajpur	c	c	a	c	c	c	c	a	Yes	c	c	c	b	a	a
2518	Telighana	c	c	a	c	c	c	a	c	c	c	c	c	c	a	a
2519	Baridi	Yes	c	a	Yes	c	a	a	Yes	c	c	c	c	b	Yes	b
2520	Janipur	c	c	a	c	c	c	a	c	c	c	c	c	c	a	a
2521	Taldabra	c	c	a	c	c	c	c	c	Yes	c	c	c	a	a	b

ys,village roads, banks & credit societies
:-Yes is given, If not available within the
code viz; a for <5 Kms, b for 5-10 Kms
place where facility is available is given).

Availability of miscellaneous facilities (If amenities available code -Yes is given, If not
available within the village , the distance range code viz; a for < 5 Kms, b for 5-10 Kms
and c for 10+ kms of nearest place where facility is available is given).

73	74	75	76	77	78	79	80	81	82	83	84	85	86	87	Name of Village	Serial Number
a	Yes		Yes	a	c	c	Yes	a	c	a	Yes	Yes	Yes	Yes	Rangametya	2480
															Mamurya	2481
a	a		Yes	a	c	c	Yes	a	c	a	c	Yes	Yes	Yes	Kuchlipela	2482
a			Yes	a	c	c	Yes	a	c	a	c	Yes	Yes	Yes	Serengdi	2483
Yes			Yes	b	c	c	Yes	b	c	b	Yes	Yes	Yes	Yes	Gobindapur	2484
a	b	b	b	c	c	c	Yes	b	c	c	Yes	a	a	Yes	Manikdi	2485
a	Yes			a	c	c	Yes	Yes	c	Yes	Yes	Yes	Yes	Yes	Tilabani	2486
Yes	Yes	Yes	Yes	b	c	c	Yes	Yes	c	Yes	Yes	Yes	Yes	Yes	Dhanda	2487
Yes	Yes	a	Yes	b	c	c	Yes	a	c	c	Yes	Yes	Yes	Yes	Toparbad	2488
															Punda	2489
															Mirgichanda	2490
															Tontla	2491
Yes	Yes			b	c	c	Yes	a	c	b	c	Yes	Yes	Yes	Ghat	2492
															Goladal	2493
Yes	a	a	Yes	b	c	c	Yes	b	c	b	c	Yes	Yes	Yes	Burudi	2494
Yes	a		Yes	b	c	c	Yes	a	c	a	c	Yes	Yes	Yes	Ladda	2495
															Phulberya	2496
Yes	a	Yes	Yes	b	c	c	Yes	Yes	c	b	c	Yes	Yes	b	Bhalukdi Alias Birsingdi	2497
a				b	c	c	Yes	Yes	c	a	a	Yes	Yes	Yes	Rangametya Alias Chekoadi	2498
Yes	Yes		Yes	a	c	Yes	Yes	Yes	Yes	Yes	Yes	Yes	Yes	Yes	Bargorya	2499
Yes	Yes	a	Yes	a	c	c	a	a	c	a	c	Yes	Yes	Yes	Pitidiri	2500
a			Yes			c	Yes	Yes	c	Yes	Yes	Yes	Yes	b	Pinrra	2501
															Bangora	2502
															Durgadi	2503
															Khudyapara	2504
Yes	b			b	c	c	Yes	b	b	b	c	Yes	Yes	Yes	Dhadkidi Alias Chirka	2505
a	Yes		Yes	b	c	c	Yes	b	c	a	Yes	Yes	Yes	Yes	Shusina	2506
Yes	Yes	Yes	Yes	b	c	c	Yes	Yes	c	Yes	c	Yes	Yes	Yes	Jorobari	2507
Yes	Yes		Yes	b	c	c	Yes	Yes	c	Yes	Yes	Yes	Yes	Yes	Amjora	2508
Yes	Yes		Yes	a	c	c	Yes	a	c	Yes	Yes	Yes	Yes	Yes	Gopalpur	2509
a	Yes		Yes	a		c	Yes	Yes	c	a	Yes	Yes	Yes	Yes	Baghabad	2510
a	Yes		Yes	a	c	c	Yes	a	c	a	Yes	Yes	Yes	Yes	Baramara	2511
Yes		c		a	c	c	Yes	Yes	Yes	Yes	c	Yes	Yes	Yes	Phulbera	2512
Yes	a		Yes	a	c	c	Yes	a	c	a	c	Yes	Yes	Yes	Mukundapur	2513
Yes	Yes		Yes	c	c	c	Yes	Yes	Yes	Yes	c	Yes	Yes	Yes	Jamtaria	2514
a	Yes		Yes	a	c	c	Yes	a	c	a	c	Yes	Yes	Yes	Chhota Ranga	2515
a	Yes		Yes	a	c	c	Yes	Yes	c	a	c	Yes	Yes	Yes	Buribandh	2516
a	a	c	Yes	a	c	c	Yes	a	c	a	c	Yes	Yes	Yes	Brajarajpur	2517
a	a		Yes	a	c	c	Yes	b	c	a	Yes	Yes	Yes	Yes	Telighana	2518
Yes	c	c	c	a	a	c	Yes	a	c	Yes	a	Yes	Yes	Yes	Baridi	2519
a	a		Yes	b	c	b	Yes	a	c	a	Yes	Yes	Yes	Yes	Janipur	2520
a	a	c	Yes	b	c	Yes	Yes	Yes	c	a	Yes	Yes	Yes	Yes	Taldabra	2521

Availability of miscellaneous facilities (If amenities available code -Yes is given, If not available within the village , the distance range code viz; a for < 5 Kms, b for 5-10 Kms and c for 10+ kms of nearest place where facility is available is given).													Availability of electricity (Yes/No)			
Serial Number	Name of Village	ASHA (Accredited Social Health Activist)	Community centre with/without TV	Sports Field,	Sports Club / Recreation Centre	Cinema / Video Hall	Public Library	Public Reading Room	Newspaper Supply	Assembly Polling station	Birth & Death Registration Office	Power Supply for Domestic Use (ED)	Power Supply for Agricultural Use (EAG)	Power Supply for Commercial Use (EC)	Power Supply for All Uses (EA)	
1	2	88	89	90	91	92	93	94	95	96	97	98	99	100	101	
2480	Rangametya	Yes	Yes	Yes	a	a	c	c	a	a	a	Yes	No	No	No	
2481	Mamurya															
2482	Kuchlipela	a	c	c	a	c	b	b	a	a	a	Yes	No	No	No	
2483	Serengdi	a	c	c	c	c	c	c	a	Yes	a	Yes	No	No	No	
2484	Gobindapur	b	Yes	Yes	c	c	b	c	b	Yes	b	Yes	No	No	No	
2485	Manikdi	a	Yes	c	c	c	c	Yes	a	a	a	Yes	No	No	No	
2486	Tilabani	Yes	Yes	Yes	b	c	c	c	c	Yes	Yes	Yes	No	No	No	
2487	Dhanda	Yes	Yes	b	c	c	c	c	Yes	a	b	Yes	No	No	No	
2488	Toparbad	Yes	Yes	Yes	Yes	c	b	c	Yes	a	b	Yes	No	No	No	
2489	Punda															
2490	Mirgichanda															
2491	Tontla															
2492	Ghat	a	c	a	a	c	c	c	b	a	b	Yes	No	No	No	
2493	Goladal															
2494	Burudi	Yes	c	b	Yes	c	b	b	b	a	b	Yes	No	No	No	
2495	Ladda	Yes	c	a	Yes	c	b	b	a	a	b	Yes	No	No	No	
2496	Phulberya															
2497	Bhalukdi Alias Birsingdi	c	a	c	c	b	b	b	a	b	Yes	Yes	No	No	No	
2498	Rangametya Alias Chekoadi	Yes	Yes	Yes	Yes	Yes	Yes	Yes	Yes	Yes	b	Yes	No	No	No	
2499	Bargorya	Yes	Yes	Yes	Yes	c	a	a	Yes	Yes	a	Yes	No	Yes	No	
2500	Pitidiri	b	c	c	c	c	a	a	a	a	a	Yes	No	No	No	
2501	Pinrra	Yes	Yes	Yes	Yes	Yes	Yes	Yes	Yes	Yes	b	Yes	No	No	No	
2502	Bangora															
2503	Durgadi															
2504	Khudyapara															
2505	Dhadkidi Alias Chirka	Yes	Yes	Yes	Yes	Yes	Yes	Yes	Yes	Yes	Yes	Yes	No	No	No	
2506	Shusina	Yes	Yes	c	c	c	c	b	Yes	a	b	Yes	No	No	No	
2507	Jorobari	c	Yes	c	c	b	b	b	Yes	b	Yes	Yes	No	No	No	
2508	Amjora	Yes	Yes	Yes	Yes	Yes	Yes	Yes	Yes	Yes	Yes	Yes	No	No	No	
2509	Gopalpur	Yes	c	c	c	c	b	b	b	Yes	b	Yes	No	No	No	
2510	Baghabad	a	b	c	c	c	a	a	a	Yes	a	Yes	No	No	No	
2511	Baramara	a	Yes	Yes	a	c	a	a	Yes	a	a	Yes	No	No	No	
2512	Phulbera	Yes	Yes	c	c	c	a	Yes	Yes	Yes	Yes	Yes	Yes	No	No	
2513	Mukundapur	a	c	a	c	c	a	a	a	a	a	Yes	No	No	No	
2514	Jamtaria	Yes	c	Yes	c	c	Yes	c	Yes	Yes	Yes	Yes	No	Yes	No	
2515	Chhota Ranga	a	Yes	c	c	c	c	c	a	a	a	Yes	Yes	Yes	Yes	
2516	Buribandh	Yes	Yes	c	c	c	c	c	a	Yes	Yes	Yes	Yes	Yes	Yes	
2517	Brajarajpur	a	c	a	c	a	a	a	a	a	a	Yes	No	No	No	
2518	Telighana	a	Yes	Yes	Yes	c	a	a	a	a	a	Yes	No	No	No	
2519	Baridi	c	a	c	c	a	Yes	b	Yes	a	Yes	Yes	No	No	No	
2520	Janipur	b	Yes	b	Yes	c	b	b	a	a	Yes	Yes	No	No	No	
2521	Taldabra	Yes	c	a	c	c	b	b	b	a	b	Yes	No	No	No	

Nearest Town		Land Use							
		Area under different types of land use (in hectares rounded up to one decimal place)							
Name	Distance range code i.e. a for < 5 Kms, b for 5-10 Kms and c for 10+ kms .	Forests	Area under Non-agricultural Uses	Barren and Un-cultivable land	Permanent Pastures and Other Grazing Lands	Land Under Miscellaneous Tree Crops etc.	Culturable Waste Land	Name of Village	Serial Number
102	103	104	105	106	107	108	109	2	1
PURULIA	c	0	5.8	0	0	0	0.1	Rangametya	2480
		0	0	0	0	0	34	Mamurya	2481
PURULIA	c	0	0.8	0	0	0	0	Kuchlipela	2482
PURULIA	c	0	9	0	0	0	0	Serengdi	2483
PURULIA	c	0	137.5	0	0	0	9.2	Gobindapur	2484
PURULIA	c	0	14.6	0	0	0	7.6	Manikdi	2485
PURULIA	c	0	41	0	0	0	9	Tilabani	2486
PURULIA	c	74.1	139.1	0	0	0	8	Dhanda	2487
PURULIA	c	0	81.8	0	0	0	7	Toparbad	2488
		40.5	40.8	0	0	0	4.1	Punda	2489
		0	104.3	0	0	0	13.2	Mirgichanda	2490
		0	59.8	0	0	0	85	Tontla	2491
PURULIA	c	0	84.1	0	0	0	5	Ghat	2492
		0	16.1	0	0	0	27.5	Goladal	2493
PURULIA	c	0	58.5	0	0	0	10	Burudi	2494
PURULIA	c	0	3.2	0	0	0	0	Ladda	2495
		0	16.2	0	0	0	15.4	Phulberya	2496
PURULIA	c	0	2.5	0	0	0	4	Bhalukdi Alias Birsingdi	2497
PURULIA	c	0	28.5	0	0	0	7.1	Rangametya Alias Chekoadi	2498
PURULIA	c	0	19.8	0	0	0	13.8	Bargorya	2499
PURULIA	c	0	8.6	0	0	0	144.3	Pitidiri	2500
PURULIA	c	0	41.8	0	0	0	11.3	Pinrra	2501
		0	6	0	0	0	5	Bangora	2502
		0	23.9	0	0	0	14.6	Durgadi	2503
		0	20.5	0	0	0	20.2	Khudyapara	2504
PURULIA	c	0	39	0	0	0	0	Dhadkidi Alias Chirka	2505
PURULIA	c	0	12	0	0	0	0	Shusina	2506
PURULIA	c	0	133.6	0	0	0	11	Jorobari	2507
PURULIA	c	0	69.2	0	0	0	10.7	Amjora	2508
PURULIA	c	0	57.1	0	0	0	22.5	Gopalpur	2509
PURULIA	c	51	32	0	0	0	0	Baghabad	2510
PURULIA	c	0	16.5	0	0	0	4.1	Baramara	2511
PURULIA	c	0	53.9	0	0	0	7	Phulbera	2512
PURULIA	c	0	20.8	0	0	0	10	Mukundapur	2513
PURULIA	c	8.3	63.9	0	0	0	15.2	Jamtaria	2514
PURULIA	c	18	9	0	0	0	3.9	Chhota Ranga	2515
PURULIA	c	20	50.4	0	0	0	14	Buribandh	2516
PURULIA	c	12	12.1	0	0	0	6.8	Brajarajpur	2517
PURULIA	c	16	10.3	0	0	0	44.2	Telighana	2518
PURULIA	c	0	19.8	0	0	0	9.2	Baridi	2519
PURULIA	c	0	16.4	0	0	0	8.3	Janipur	2520
PURULIA	c	0	7.1	0	0	0	3.2	Taldabra	2521

Land Use												
Area under different types of land use (in hectares rounded up to one decimal place)								Area irrigated by source (in hectare).				
Serial Number	Name of Village	Fallow lands other than current fallows	Current Fallows	Net Area Sown	Total Irrigated Land Area	Total Un-irrigated Land Area	Canals (C)	Wells/Tube-wells(W/TW)	Tanks/Lakes(T/L)	Water Falls(WF)	Others(O)	
1	2	110	111	112	113	114	115	116	117	118	119	
2480	Rangametya	0	0	50	3	47	3	0	0	0	0	
2481	Mamurya	0	0	0	0	0	0	0	0	0	0	
2482	Kuchlipela	0	0	5	2	3	0	0	2	0	0	
2483	Serengdi	0	0	79	72	7	72	0	0	0	0	
2484	Gobindapur	0	0	130	77	53	77	0	0	0	0	
2485	Manikdi	0	0	37.6	0	37.6	0	0	0	0	0	
2486	Tilabani	0	0	175	63	112	63	0	0	0	0	
2487	Dhanda	0	0	116	55	61	0	0	55	0	0	
2488	Toparbad	0	0	154	65	89	0	0	65	0	0	
2489	Punda	0	0	60.7	0	60.7	0	0	0	0	0	
2490	Mirgichanda	0	0	67.7	0	67.7	0	0	0	0	0	
2491	Tontla	0	0	40.5	0	40.5	0	0	0	0	0	
2492	Ghat	0	0	27	9	18	9	0	0	0	0	
2493	Goladal	0	0	14.4	0	14.4	0	0	0	0	0	
2494	Burudi	0	0	162.5	8.8	153.7	8.8	0	0	0	0	
2495	Ladda	0	0	44.2	6.7	37.5	0	0	6.7	0	0	
2496	Phulberya	0	0	11.2	0	11.2	0	0	0	0	0	
2497	Bhalukdi Alias Birsingdi	0	0	40.5	4	36.5	0	0	0.4	3.6	0	
2498	Rangametya Alias Chekoadi	0	0	80.7	37	43.7	0	0	37	0	0	
2499	Bargorya	0	0	183.5	25	158.5	25	0	0	0	0	
2500	Pitidiri	0	0	4.1	4.1	0	0	0	4.1	0	0	
2501	Pinrra	0	0	102.2	25	77.2	0	0	25	0	0	
2502	Bangora	0	0	12.1	8	4.1	0	0	8	0	0	
2503	Durgadi	0	0	40.5	11	29.5	0	0	11	0	0	
2504	Khudyapara	0	0	193	3	190	0	0	3	0	0	
2505	Dhadkidi Alias Chirka	0	0	234.6	19	215.6	19	0	0	0	0	
2506	Shusina	0	0	25.2	9	16.2	0	0	0	0	9	
2507	Jorobari	0	0	13.2	13.2	0	0	0	0	0	13.2	
2508	Amjora	0	0	100.8	76	24.8	0	0	0	0	76	
2509	Gopalpur	0	0	121.2	9	112.2	0	0	9	0	0	
2510	Baghabad	0	0	170	138	32	0	0	0	0	138	
2511	Baramara	0	0	85.9	27	58.9	0	0	0	0	27	
2512	Phulbera	0	0	244.2	153	91.2	153	0	0	0	0	
2513	Mukundapur	0	0	135.2	135.2	0	135.2	0	0	0	0	
2514	Jamtaria	0	0	293.6	38	255.6	0	0	38	0	0	
2515	Chhota Ranga	0	0	100	12	88	0	0	0	0	12	
2516	Buribandh	0	0	252	75	177	0	0	0	0	75	
2517	Brajarajpur	0	0	40.5	8.5	32	0	3	0	0	5.5	
2518	Telighana	0	0	76	11	65	11	0	0	0	0	
2519	Baridi	0	0	71.2	27	44.2	0	0	0	0	27	
2520	Janipur	0	0	72	3	69	0	0	0	0	3	
2521	Taldabra	0	0	74.4	5	69.4	0	0	0	0	5	

Name of three most important commodities manufactured			Name of Village	Serial Number
First	Second	Third		
120	121	122	2	1

Bricks	Oil	Rangametya	2480
		Mamurya	2481
		Kuchlipela	2482
		Serengdi	2483
		Gobindapur	2484
		Manikdi	2485
		Tilabani	2486
		Dhanda	2487
		Toparbad	2488
		Punda	2489
		Mirgichanda	2490
		Tontla	2491
		Ghat	2492
		Goladal	2493
		Burudi	2494
		Ladda	2495
		Phulberya	2496
		Bhalukdi Alias Birsingdi	2497
		Rangametya Alias Chekoadi	2498
		Bargorya	2499
Pitidiri	2500		
Pinrra	2501		
Bangora	2502		
Durgadi	2503		
Khudyapara	2504		
Dhadkidi Alias Chirka	2505		
Shusina	2506		
Jorobari	2507		
Amjora	2508		
Gopalpur	2509		
Baghabad	2510		
Baramara	2511		
Phulbera	2512		
Mukundapur	2513		
Jamtaria	2514		
Bricks	Oil	Chhota Ranga	2515
		Buribandh	2516
		Brajarajpur	2517
		Telighana	2518
		Baridi	2519
		Janipur	2520
		Taldabra	2521

Census of India 2011
Amenities and Land use

Serial Number	Name of Village	Location code no.	Total area of the village (in hectares rounded up to one decimal place)	Total population (2011 census)	Number of households (2011 census)	Number of educational amenities available in village , the distance range code viz; a for 0-5 kms, b for 5-10 kms, c for 10+ kms of nearest place where facility is available							
						Pre-Primary school (PP)	Primary school (P)	Middle school (M)	Secondary School (S)	Senior Secondary school (SS)	Degree college of arts , science & commerce (ASC)	Engineering college(EC)	Medical college (MC)
1	2	3	4	5	6	7	8	9	10	11	12	13	14
2522	Golapara	332329	68.8	1396	301	4	4	1	1	1	c	c	c
2523	Chakua	332330	231.5	341	78	1	1	b	b	b	c	c	c
2524	Rayna Karakuru	332331	225.4	652	130	1	1	1	b	b	c	c	
2525	Bar Ranga	332332	182.8	426	103	1	1	a	a	a	c	c	c
2526	Bardahi	332333	266.6	443	95	2	2	b	a	b	c	c	c
2527	Danrika Doba	332334	152.6	908	198	1	1	b	a	b	c	c	c
2528	Kendajor	332335	174.5	1036	202	1	1	b	b	b	c	c	c
2529	Biridungri	332336	35.5	0	0								
2530	Sankura	332337	272.2	770	168	1	1	b	b	b	c	c	c
2531	Kalajharna	332338	313.3	393	79	1	1	a	a	b	c	c	c
2532	Belgeria	332339	175.2	508	118	2	2	1	1	b	c	c	c
2533	Kalapati	332340	347.6	669	142	2	2	a	a	a	c	c	c
Block T O T A L :			28581.5	97164	20133	171	176	31	20	14	2	4	3

- Village Directory

(As in 2009)

le. (If not available within the : < 5 Kms, b for 5-10 Kms and c cility is available is given).															Number of Medical Amenities available. (If not available within the village , the distance range code viz; a for < 5 Kms, b for 5-10 Kms and c for 10+ kms of nearest place where facility is available is given).															Name of Village	Serial Number
Management institute (MI)	Polytechnic (Pt)	Vocational training school /ITI	Non-formal training centre (NFTC)	Special school for disabled (SSD)	Others (specify)	Community health centre (CHC)	Primary health centre (PHC)	Primary health sub centre (PHS)	Maternity and child welfare centre (MCW)	T.B. clinic (TBC)	Hospital-allopathic (HA)	Hospital-alternative medicine (HO)	Dispensary (D)	Veterinary hospital (VH)	Mobile health clinic (MHC)	Family welfare centre (FWC)															
15	16	17	18	19	20	21	22	23	24	25	26	27	28	29	30	31	2	1													
c	c	a	c			c	c	c	c	c	b	b	c	c			Golapara	2522													
c	c	c	c	c		c	c	b	a	c	c	c	c	c			Chakua	2523													
c	c	c	c			c	c	b	a	c	c	c	c	b		c	Rayna Karakuru	2524													
c		c	c		c	c	c	a		c	c	c	c	c			Bar Ranga	2525													
c	c	c	c	c		c	c	b	a	c	c	c	c	a	c	c	Bardahi	2526													
c	c	c	c	c		c	c	b		c	c	c	b	a		c	Danrika Doba	2527													
c	c	c	c	c	c	c	c	b	c	c	c	c	b	b			Kendajor	2528													
																	Biridungri	2529													
c	c	c	c	c		c	c	b	c	c	c	c	c	c			Sankura	2530													
c	c	c	c	c	c	c	c	b	b	c	c	c	b	c			Kalajharna	2531													
c	c	c	c	c		c	c	c	b	c	c	c	c	c			Belgeria	2532													
c	c	c	c	c		c	c	b		c	c		c				Kalapati	2533													
1	2	1	0	0	1	0	5	8	17	1	1	1	5	2	0	1	1 : Block T O T A L														

Serial Number	Name of Village	Number of Non-Government Medical Amenities available.							Availability of drinking water - Yes / No							
		Charitable non Govt. hospital/Nursing home.	Medical practitioner with MBBS Degree	Medical practitioner with other degree	Medical practitioner with no degree	Traditional practitioner and faith healer .	Medicine Shop	Others	Tap water (Treated/Untreated)	Well water (Covered / Uncovered well)	Hand Pump	Tube wells / Bore well	Spring	River / Canal	Tank / Pond / Lake	Others
1	2	32	33	34	35	36	37	38	39	40	41	42	43	44	45	46
2522	Golapara	0	0	0	0	0	0	0	No	Yes	Yes	No	No	No	No	No
2523	Chakua	0	0	0	0	0	0	0	No	Yes	Yes	No	No	No	Yes	No
2524	Rayna Karakuru	0	0	0	0	0	0	0	No	Yes	Yes	No	No	No	Yes	No
2525	Bar Ranga	0	0	0	0	0	0	0	No	Yes	Yes	No	No	No	No	No
2526	Bardahi	0	0	0	0	3	0	0	No	Yes	Yes	No	No	No	Yes	No
2527	Danrika Doba	0	0	0	0	3	0	0	No	Yes	Yes	No	No	No	Yes	No
2528	Kendajor	0	0	0	1	0	0	0	No	Yes	Yes	No	No	No	No	No
2529	Biridungri															
2530	Sankura	0	0	0	0	1	0	0	No	Yes	Yes	No	No	No	No	No
2531	Kalajharna	0	0	0	0	0	0	0	No	Yes	Yes	No	No	No	No	No
2532	Belgeria	0	0	0	0	0	0	0	No	Yes	Yes	No	No	No	No	No
2533	Kalapati	0	0	0	0	0	0	0	No	Yes	Yes	No	No	No	No	No
Block T O T A L :		0	2	19	24	49	13	2	0	107	111	0	0	23	58	1

Availability of toilet & others Yes / No				Communication and transport facilities (If amenities available code -Yes is given except for Village Pin Code ,If not available within the village , the distance range code viz; a for < 5 Kms, b for 5-10 Kms and c for 10+ kms of nearest place where facility is available is given).									
Community toilet including bath.	Community toilet excluding bath.	Rural sanitary mart or sanitary hardware outlet available near the village.	Community bio- gas or recycle of waste for productive use.	Post office(PO)	Sub post office (SPO)	Post & Telegraph office (P&TO)	Village Pin Code	Telephones (Land lines)	Public call office (PCO)	Mobile phone coverage	Name of Village	Serial Number	
47	48	49	50	51	52	53	54	55	56	57	2	1	
No	No	No	No	a	b	c	723131	b	b	Yes	Golapara	2522	
No	No	No	No	a	a	c	723131	c	b	Yes	Chakua	2523	
No	No	No	No			c	723131	c	b	Yes	Rayna Karakuru	2524	
No	No	No	No	c	a	c	723131	a	b	Yes	Bar Ranga	2525	
No	No	No	No	c	a	c	723131	c	b	Yes	Bardahi	2526	
No	No	No	No	c	a	c	723131	c	b	Yes	Danrika Doba	2527	
No	No	No	No	c	a	c	723131	c	b	Yes	Kendajor	2528	
No	No	No	No	c	a	c	723131	c	b	Yes	Biridungri	2529	
No	No	No	No	c	a	c	723131	c	b	Yes	Sankura	2530	
No	No	No	No	a	a	c	723131	c	b	Yes	Kalajharna	2531	
No	No	No	No	Yes	c	c	723131	c	b	Yes	Belgeria	2532	
No	No	No	No	c	c	c	723131	a	b	b	Kalapati	2533	
4	2	7	0	7	17	0	118	6	1	104	: Block TOTAL		

Communication and transport facilities (If amenities available code -Yes is given except for Village Pin Code ,If not available within the village , the distance range code viz; a for < 5 Kms, b for 5-10 Kms and c for 10+ kms of nearest place where facility is available is given).													Village connected to highway (If amenities available code viz; a for < 5 Kms, b for 5-10 Kms and c for 10+ kms of nearest place where facility is available is given).			
Serial Number	Name of Village	Internet cafes/ Common service centre (CSC)	Private courier facility	Bus service (Public & Private)	Railway stations	Auto/Modified Autos	Taxis and Vans	Tractors	Cycle-pulled rickshaws(Manual & Machine driven)	Carts driven by animals	Sea /River ferry service	Connected to national highway(NH)	Connected to state highway(SH)	Connected to major district road (MDR)	Connected to others district road	Pucca roads
1	2	58	59	60	61	62	63	64	65	66	67	68	69	70	71	72
2522	Golapara	c	c	a	c	c	c	c	c	c	c	c	c	b	b	a
2523	Chakua	c	c	b	b	b	b	b	c	Yes	c	c	c	b	b	b
2524	Rayna Karakuru	c	c	b	c	c	c	Yes	b	c	c	c	c	c	b	b
2525	Bar Ranga	a	c	a	c	c	c	c	b	c	c	c	c	c	a	a
2526	Bardahi	c	c	Yes	c	c	c	Yes	b	c	c	c	c	c	Yes	Yes
2527	Danrika Doba	c	c	Yes	c	c	c	Yes	b	c	c	c	c	c	Yes	Yes
2528	Kendajor	c	c	a	c	c	c	c	b	b	c	c	c	c	c	a
2529	Biridungri															
2530	Sankura	c	c	a	c	c	c	b	b	c	c	c	c	c	b	a
2531	Kalajharna	c	c	a	c	c	c	c	c	Yes	c	c	c	a	a	b
2532	Belgeria	c	c	a	c	c	c	c	c	Yes	c	c	c	a	a	a
2533	Kalapati	c	a	a	c	a	a	c	b	c	c			a		a
Block T O T A L :		4	0	33	3	1	2	8	26	34	8	0	14	12	32	41

ys,village roads, banks & credit societies :-Yes is given, If not available within the code viz; a for <5 Kms, b for 5-10 Kms place where facility is available is given).							Availability of miscellaneous facilities (If amenities available code -Yes is given, If not available within the village , the distance range code viz; a for < 5 Kms, b for 5-10 Kms and c for 10+ kms of nearest place where facility is available is given).											
73	74	75	76	77	78	79	80	81	82	83	84	85	86	87	Name of Village	Serial Number		
a	Yes	c	Yes	b	c	b	Yes	a	c	b	c	c	Yes	Yes	Golapara	2522		
a	Yes	c	c	b	c	c	Yes	a	c	b	b	Yes	Yes	Yes	Chakua	2523		
a	Yes		Yes	b	c	c	Yes	a	c	b	c	Yes	Yes	Yes	Rayna Karakuru	2524		
Yes	Yes			b	c	c	Yes	a	c	a	Yes	Yes	Yes	Yes	Bar Ranga	2525		
a	Yes		Yes	b	c	Yes	Yes	a	c	a	c	Yes	Yes	Yes	Bardahi	2526		
a	Yes	b	Yes	b	c	Yes	Yes	Yes	b	a	c	Yes	Yes	Yes	Danrika Doba	2527		
a	a	c	Yes	b	c	b	Yes	a	c	b	c	Yes	Yes	b	Kendajor	2528		
															Biridungri	2529		
a	a		Yes	b	c	b	Yes	a	c	b	c	Yes	Yes	Yes	Sankura	2530		
a	Yes			b	c	c	Yes	b	c	a	Yes	Yes	Yes	Yes	Kalajharna	2531		
a	Yes	c	c	b	c	c	Yes	c	c	a	c	Yes	Yes	Yes	Belgeria	2532		
a				c	c	c	Yes	Yes	c	b	Yes	Yes	Yes	Yes	Kalapati	2533		
58	64	11	82	3	0	8	123	60	7	47	56	118	117	120	: Block T O T A L			

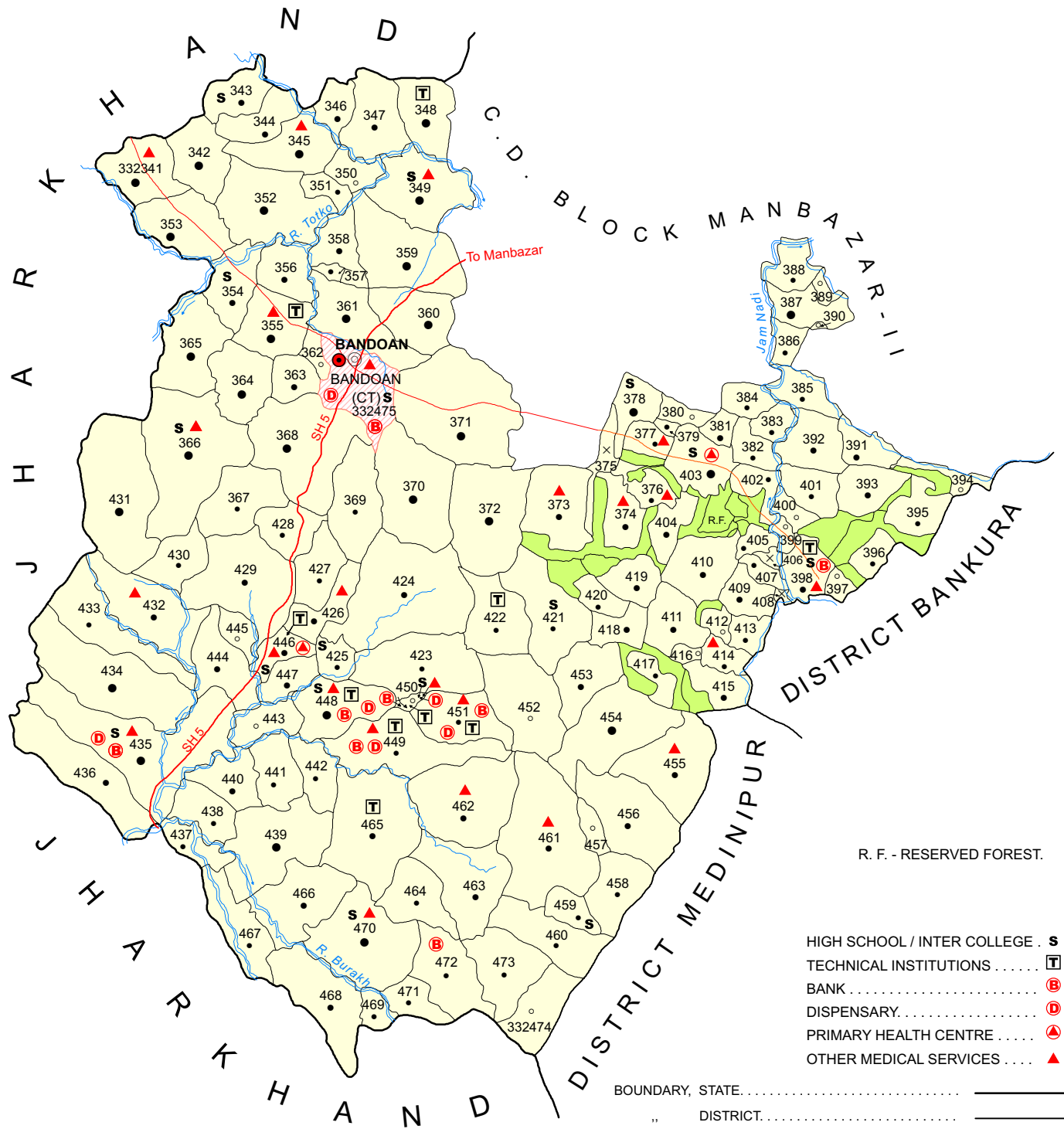
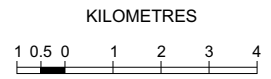
Availability of miscellaneous facilities (If amenities available code -Yes is given, If not available within the village , the distance range code viz; a for < 5 Kms, b for 5-10 Kms and c for 10+ kms of nearest place where facility is available is given).												Availability of electricity (Yes/No)			
Serial Number	Name of Village	ASHA (Accredited Social Health Activist)	Community centre with/without TV	Sports Field,	Sports Club / Recreation Centre	Cinema / Video Hall	Public Library	Public Reading Room	Newspaper Supply	Assembly Polling station	Birth & Death Registration Office	Power Supply for Domestic Use (ED)	Power Supply for Agricultural Use (EAG)	Power Supply for Commercial Use (EC)	Power Supply for All Uses (EA)
1	2	88	89	90	91	92	93	94	95	96	97	98	99	100	101
2522	Golapara	b	Yes	Yes	Yes	c	b	b	b	Yes	a	Yes	No	No	No
2523	Chakua	a	c	b	c	c	b	b	b	a	a	Yes	No	No	No
2524	Rayna Karakuru	a	c	c	c	c	b	b	b	Yes	b	Yes	No	No	No
2525	Bar Ranga	Yes	Yes	Yes	Yes	c	a	a	a	a	a	Yes	No	No	No
2526	Bardahi	a	c	c	c	c	b	b	a	a	b	Yes	No	No	No
2527	Danrika Doba	a	c	b	c	c	b	b	Yes	Yes	Yes	Yes	No	No	No
2528	Kendajor	b	c	b	c	c	a	a	b	Yes	b	Yes	No	No	No
2529	Biridungri														
2530	Sankura	Yes	c	b	c	c	b	b	b	Yes	b	Yes	No	No	No
2531	Kalajharna	Yes	Yes	Yes	a	c	c	b	b	b	a	Yes	No	No	No
2532	Belgeria	Yes	c	Yes	c	c	b	b	b	Yes	b	Yes	No	No	No
2533	Kalapati	Yes	Yes	c	Yes	Yes	Yes	Yes	Yes	Yes	b	Yes	No	No	No
Block T O T A L :		80	63	51	56	27	32	33	57	81	36	123	7	13	6

Nearest Town		Land Use								
		Area under different types of land use (in hectares rounded up to one decimal place)								
Name	Distance range code i.e. a for < 5 Kms, b for 5-10 Kms and c for 10+ kms .	Forests	Area under Non-agricultural Uses	Barren and Un-cultivable land	Permanent Pastures and Other Grazing Lands	Land Under Miscellaneous Tree Crops etc.	Culturable Waste Land	Name of Village	Serial Number	
102	103	104	105	106	107	108	109	2	1	
PURULIA	c	1.6	44.2	0	0	0	17	Golapara	2522	
PURULIA	c	20	93.8	0	0	0	7	Chakua	2523	
PURULIA	c	16	56.8	0	0	0	7.6	Rayna Karakuru	2524	
PURULIA	c	23.3	9.5	0	0	0	39	Bar Ranga	2525	
PURULIA	c	100	52.7	0	0	0	8	Bardahi	2526	
PURULIA	c	41.6	9.6	0	0	0	2.2	Danrika Doba	2527	
PURULIA	c	0	88.1	0	0	0	6.4	Kendajor	2528	
PURULIA	c	0	8	0	0	0	16.5	Biridungri	2529	
PURULIA	c	28	21.6	0	0	0	5.8	Sankura	2530	
PURULIA	c	120	53.7	0	0	0	7.6	Kalajharna	2531	
PURULIA	c	73	7.3	0	0	0	8	Belgeria	2532	
PURULIA	c	142	56.6	0	0	0	3	Kalapati	2533	
0	0	1024.6	7403.6	0	0	0	3671.6	: Block T O T A L		

Land Use												
Area under different types of land use (in hectares rounded up to one decimal place)							Area irrigated by source (in hectare).					
Serial Number	Name of Village	Fallow lands other than current fallows	Current Fallows	Net Area Sown	Total Irrigated Land Area	Total Un-irrigated Land Area	Canals (C)	Wells/Tube-wells(W/TW)	Tanks/Lakes(T/L)	Water Falls(WF)	Others(O)	
1	2	110	111	112	113	114	115	116	117	118	119	
2522	Golapara	0	0	6	6	0	0	0	0	0	6	
2523	Chakua	0	0	110.7	4.9	105.8	4.9	0	0	0	0	
2524	Rayna Karakuru	0	0	145	7	138	7	0	0	0	0	
2525	Bar Ranga	0	0	111	111	0	102	0	9	0	0	
2526	Bardahi	0	0	106	12	94	12	0	0	0	0	
2527	Danrika Doba	0	0	99.1	62.1	37	62.1	0	0	0	0	
2528	Kendajor	0	0	80	49	31	49	0	0	0	0	
2529	Biridungri	0	0	11	2	9	2	0	0	0	0	
2530	Sankura	0	0	216.8	20	196.8	0	0	20	0	0	
2531	Kalajharna	0	0	132	30	102	0	0	30	0	0	
2532	Belgeria	0	0	87	47	40	0	0	47	0	0	
2533	Kalapati	0	0	146	30	116	0	3.2	23.7	0	3.1	
Block T O T A L :		0	0	16481	4694.2	11787	1238.2	830.7	1609.4	62.6		

Name of three most important commodities manufactured			Name of Village	Serial Number
First	Second	Third		
120	121	122	2	1
			Golapara	2522
			Chakua	2523
			Rayna Karakuru	2524
			Bar Ranga	2525
			Bardahi	2526
			Danrika Doba	2527
			Kendajor	2528
			Biridungri	2529
			Sankura	2530
			Kalajharna	2531
			Belgeria	2532
			Kalapati	2533
			: Block T O T A L	

INDIA
WEST BENGAL
C. D. BLOCK BUNDWAN
DISTRICT PURULIYA



R. F. - RESERVED FOREST.

- HIGH SCHOOL / INTER COLLEGE **S**
- TECHNICAL INSTITUTIONS **T**
- BANK **B**
- DISPENSARY **D**
- PRIMARY HEALTH CENTRE **A**
- OTHER MEDICAL SERVICES **▲**

- BOUNDARY, STATE ————
- „ DISTRICT ————
- „ C. D. BLOCK ————
- „ VILLAGE WITH MDDS CODE
- „ RESERVED-FOREST WITH NAME
- HEADQUARTERS : POLICE STATION, C.D BLOCK
- POPULATION SIZE OF VILLAGES : BELOW 200, 200-499, 500-4999, 5000-9999, 5000 AND ABOVE
- UNINHABITED VILLAGE WITH MDDS CODE X 332375
- CENSUS TOWN WITH MDDS CODE 332475
- STATE HIGHWAY
- IMPORTANT METALLED ROADS
- RIVER AND STREAM

TOTAL AREA OF THE C.D. BLOCK 351.25 Sq. Kms.
 TOTAL POPULATION OF THE C.D. BLOCK 94929
 TOTAL NUMBER OF VILLAGES 134
 TOTAL NUMBER OF INHABITED VILLAGES 131
 TOTAL NUMBER OF CENSUS TOWNS 1
 TOTAL NUMBER OF STATUTORY TOWNS NIL
 DISTANCE FROM DISTRICT HEADQUARTERS
 TO C. D. BLOCK HEADQUARTERS (APPROX.) . . 60 Kms.

Alphabetical List of Villages

Name of the CD Block : Bundwan

CD Block Code (2011) : 0244

Sl. No.	Name of the Village	PLCN 2001	MDDS PLCN 2011
1	2	3	4
1	Andharjhor	02609300	332394
2	Asanpani	02613500	332436
3	Aspara	02606200	332363
4	Bahadurpur	02608000	332381
5	Bamandera	02615600	332457
6	Bamandi	02605500	332357
7	Banbahal	02608800	332389
8	Bangrisamil Alias Jaragora	02614000	332441
9	Bara Parasia	02604400	332346
10	Barakala	02609900	332400
11	Barakaram	02608600	332387
12	Barakhula	02616300	332464
13	Baratalpat	02607700	332378
14	Barshol	02611500	332416
15	Barudih	02612200	332423
16	Beko	02608100	332382
17	Berabanka	02610700	332408
18	Bhalu	02604600	332348
19	Bhamragora	02613300	332434
20	Bhasamkata	02608300	332384
21	Bhogidi	02608200	332383
22	Burhigora	02612900	332430
23	Burijhor	02616600	332467
24	Chalunia	02609600	332397
25	Chandra	02605100	332353
26	Chanora	02616800	332469
27	Chhota Parasia	02604500	332347
28	Chhotakaram	02608700	332388
29	Chhotatalpat	02607400	332375
30	Chilla	02605900	332361
31	Chirudi	02610200	332403
32	Chirugora	02606300	332364
33	Churku	02611000	332411
34	Dabladih	02606100	332362
35	Danga	02612400	332425
36	Dangarjuri	02614300	332444
37	Dhabani	02603900	332341
38	Dhabani	02609100	332392
39	Dhadka	02614700	332448
40	Dhanpora	02614900	332450
41	Dhobagora	02609800	332399
42	Digha	02614800	332449
43	Dulukdih Samil Kendapara	02615900	332460
44	Gangamanna	02606500	332366
45	Ghaghra	02612000	332421

Alphabetical List of Villages

Name of the CD Block : Bundwan

CD Block Code (2011) : 0244

Sl. No.	Name of the Village	PLCN 2001	MDDS PLCN 2011
1	2	3	4
46	Ghatihuli	02612700	332428
47	Gholhunra	02614100	332442
48	Ghoratika	02616200	332463
49	Golkata	02617100	332472
50	Gurur	02604300	332345
51	Haludbani	02604000	332342
52	Harada	02615300	332454
53	Hargara	02610100	332402
54	Hetyakol	02604100	332343
55	Jamjora	02614200	332443
56	Janijhor	02615000	332451
57	Jashpur	02611400	332415
58	Jharibad	02610900	332410
59	Jitan	02605600	332358
60	Jobnagora	02606800	332369
61	Jorsal	02608400	332385
62	Kadaya	02611100	332412
63	Kaera	02611800	332419
64	Kantagora	02616000	332461
65	Kapatdanga	02610000	332401
66	Karmatanr	02607800	332379
67	Karru	02616500	332466
68	Katgora	02608500	332386
69	Kendapara	02606900	332370
70	Kenddi	02610500	332406
71	Kesra	02607200	332373
72	Khereyadi	02610400	332405
73	Korpa	02614400	332445
74	Kuilapal	02609700	332398
75	Kukrudabar	02609400	332395
76	Kumirdih	02614600	332447
77	Kumra	02611700	332418
78	Kunchia	02613400	332435
79	Kuriapara	02606600	332367
80	Kushbani	02615100	332452
81	Lailamdi	02610600	332407
82	Lata	02614500	332446
83	Latajharna	02617200	332473
84	Laupal	02610300	332404
85	Ledam	02615700	332458
86	Ledashol	02612100	332422
87	Liki	02605200	332354
88	Lukapani	02613600	332437
89	Madhuban	02616100	332462
90	Madhupur	02605300	332355

Alphabetical List of Villages

Name of the CD Block : Bundwan

CD Block Code (2011) : 0244

Sl. No.	Name of the Village	PLCN 2001	MDDS PLCN 2011
1	2	3	4
91	Mahulabana	02607600	332377
92	Mahulbani	02617000	332471
93	Makopali	02613100	332432
94	Mangal	02606700	332368
95	Mirgichami	02613800	332439
96	Nanna	02615400	332455
97	Nutandi	02609500	332396
98	Pachapani	02613700	332438
99	Paharpur	02609200	332393
100	Panrra	02615200	332453
101	Paradih Alias Gurpana	02617300	332474
102	Parbad	02604200	332344
103	Pargela	02604700	332349
104	Pargora	02612600	332427
105	Patkita	02612800	332429
106	Poabad	02607900	332380
107	Popo	02612300	332424
108	Poradih	02612500	332426
109	Pukharkata	02609000	332391
110	Punsa	02616400	332465
111	Radhanagar	02607500	332376
112	Rajauli	02615500	332456
113	Rajgram	02616900	332470
114	Rasiknagar	02615800	332459
115	Rithugora	02605800	332360
116	Roladi	02606400	332365
117	Saga	02605000	332352
118	Saira	02605400	332356
119	Sarga	02611200	332413
120	Satara	02616700	332468
121	Senkebasa	02613200	332433
122	Shalbani	02604900	332351
123	Shalidih	02613900	332440
124	Shamnagar	02607300	332374
125	Simabad	02608900	332390
126	Sindruli	02611600	332417
127	Sirisgora	02607000	332371
128	Sirka	02613000	332431
129	Sirugaru	02611900	332420
130	Supudi	02605700	332359
131	Sursinga	02611300	332414
132	Tasgan	02610800	332409
133	Tuitanr	02604800	332350
134	Udalbani	02607100	332372

Census of India 2011
Amenities and Land use

Serial Number	Name of Village	Location code no.	Total area of the village (in hectares rounded up to one decimal place)	Total population (2011 census)	Number of households (2011 census)	Number of educational amenities available in village, the distance range code viz; a for 0-5 kms, b for 5-10 kms, c for 10+ kms of nearest place where facility is available							
						Pre-Primary school (PP)	Primary school (P)	Middle school (M)	Secondary School (S)	Senior Secondary school (SS)	Degree college of arts, science & commerce (ASC)	Engineering college(EC)	Medical college (MC)
1	2	3	4	5	6	7	8	9	10	11	12	13	14

Name of District:-Puruliya

Name of CD Block:-Bundwan

2534	Dhabani	332341	285.7	1275	279	1	1	b	b	b	c	c
2535	Haludbani	332342	269.9	1405	302	2	2 a	a	b	b	c	c
2536	Hetyakol	332343	196.7	731	144	2	2	1	1 c	c	c	c
2537	Parbad	332344	187	878	176	2	2 a	a		b		c
2538	Gurur	332345	285.6	1500	313	2	2 a	a	b	b	c	c
2539	Bara Parasia	332346	117.6	648	157	1	1 a	a	b	b	c	c
2540	Chhota Parasia	332347	324.3	737	158	2	2	1 a	b	b	c	c
2541	Bhalu	332348	262.8	1307	265	2	2	1 b		b		
2542	Pargela	332349	419	1861	460	2	2	1	1	1		
2543	Tuitanr	332350	123.1	154	31	1	1 b	b	b	b		
2544	Shalbani	332351	88.9	489	106	1	1 b	b	b		b	
2545	Saga	332352	512.9	1782	382	2	2	b	b		c	c
2546	Chandra	332353	336.3	1193	241	2	2	1 b	b	c	c	c
2547	Liki	332354	229	636	132	1	1	1	1 a	c	c	c
2548	Madhupur	332355	282.5	1133	262	1	1 a	a	a	c	c	c
2549	Saira	332356	201.9	916	207	1	1 a	a	a	c	c	c
2550	Bamandi	332357	27.5	268	60	1	1	a	a	a	c	c
2551	Jitan	332358	195.1	859	176	2	2	b	b	b	c	c
2552	Supudi	332359	514.8	2567	562	5	5	a	b	b	c	c
2553	Rithugora	332360	294.2	1208	232	2	2					
2554	Chilla	332361	362.2	2217	450	2	2	a	a			
2555	Dabladih	332362	67.4	137	31	1	1 a	a	a			
2556	Aspara	332363	130.5	811	160	1	1 a	a	a			
2557	Chirugora	332364	269.6	1120	257	2	2 b	b	b			
2558	Roladi	332365	376	1332	284	1	1 b	b	b			
2559	Gangamanna	332366	772.3	2331	472	2	1	1	1	1 c	c	c
2560	Kuriapara	332367	306.7	372	72	1	1 b	b	b	c	c	c
2561	Mangal	332368	658.3	1400	312	1	1 a	a	a	c	c	c
2562	Jobnagora	332369	355.1	468	102	1	1 a	a	a	c	c	c
2563	Kendapara	332370	547.7	1488	332	1	1	1 a	a	c	c	c
2564	Sirisgora	332371	765.6	2261	541	4	4 a	a		a	c	c
2565	Udalbani	332372	534.1	1365	327	2	2	1 a	a	b	c	c
2566	Kesra	332373	335.5	733	173	1	1	2 b	c	c		
2567	Shamnagar	332374	174	576	126	1	1 a	b	c	c		
2568	Chhotatalpat	332375	84.1	0	0							
2569	Radhanagar	332376	120.1	304	60	1	1 a	a	c	c		
2570	Mahulabana	332377	83.5	472	105	1	1 b	a	b	c		
2571	Baratalpat	332378	146.2	1152	236	2	1	1	1 b	b	c	c
2572	Karmatanr	332379	19.1	305	67	1	1 b	a	c	c	c	c
2573	Poabad	332380	71.2	137	29	1	1 c	a	c	c	c	c

- Village Directory

(As in 2009)

le. (If not available within the : < 5 Kms, b for 5-10 Kms and c cility is available is given).										Number of Medical Amenities available. (If not available within the village , the distance range code viz; a for < 5 Kms, b for 5-10 Kms and c for 10+ kms of nearest place where facility is available is given).										Name of Village	Serial Number
Management institute (MI)	Polytechnic (Pt)	Vocational training school /ITI	Non-formal training centre (NFTC)	Special school for disabled (SSD)	Others (specify)	Community health centre (CHC)	Primary health centre (PHC)	Primary health sub centre (PHS)	Maternity and child welfare centre (MCW)	T.B. clinic (TBC)	Hospital-allopathic (HA)	Hospital-alternative medicine (HO)	Dispensary (D)	Veterinary hospital (VH)	Mobile health clinic (MHC)	Family welfare centre (FWC)					
15	16	17	18	19	20	21	22	23	24	25	26	27	28	29	30	31	2	1			

Location CodeNo:-340

Location CodeNo:-0244

c	b	b	c	c		b	a	1	b	b	b	c	b	b	c	b	Dhabani	2534
c	b	b	c	c		b	a	a	b	b	b	c	b	b	c	b	Haludbani	2535
c	c	c	c	c		c	a	a	c	c	c	c	c	c	c	c	Hetyakol	2536
c	b	b	c	c		b	a	a	b	b	b	c	b	b	c	b	Parbad	2537
c	b	b	c	c		b	a	1	b	b	b	c	b	b	c	b	Gurur	2538
c	b	b	c	c		b	b	a	b	b	b	c	b	b	c	b	Bara Parasia	2539
c	b	b	c	c		b	b	a	b	b	b	c	b	b	c	b	Chhota Parasia	2540
	11						b	a	b	b	b	b	b	b		b	Bhalu	2541
							b	b	3	b	b	b	b	b	b	b	Pargela	2542
								a	b	b	b	b	b	b		b	Tuitanr	2543
								a	b	b	b	b	b	b		b	Shalbani	2544
c	b	b	c			b		a	b	b	b	c	b	b	b	b	Saga	2545
c	b	b	c	c		b		a	b	b	b	c	b	b	b	b	Chandra	2546
		a	a	c	c	c	a	a	a	c	c	c	a	a			Liki	2547
		1	a	c	c	c	a	1	a	c	c	c	a	a			Madhupur	2548
		a	a	c	c	c	a	a	a	a	c	c	a	a			Saira	2549
c	c	c		c		a	a	a	a	a	a	c	c	a		b	Bamandi	2550
c	c	c		c		b	b	a	a	b	b	c	c	b		b	Jitan	2551
c	c	c		c		b	a	a		c	a	c	c	b		b	Supudi	2552
								a									Rithugora	2553
																	Chilla	2554
			a			a	a	a		b	a		a	a			Dabladih	2555
			a			a	a	a		b	a	a	a	a			Aspara	2556
			b			b	b	b		b	b		b	b			Chirugora	2557
			b			b	b	a		b	b		b	b			Roladi	2558
c	b	b	b	c		c	b	1	b	b	b	b	b	b	1	b	Gangamanna	2559
c	b	b	b	c		b	b	b	b	b	b	b	b	b	b	b	Kuriapara	2560
c	a	c	c	c		c	a	a	a	c		c	a	a	a	a	Mangal	2561
c	a	c	c			c	a	a	a	c	c	c	a	a	a	a	Jobnagora	2562
c	a	c	c	c		c	a	a	a	c	c	c	a	a	a	a	Kendapara	2563
		a	a			a	a	a	a	a	a	a	a	a	a	a	Sirisgora	2564
		a	a			a	a	a	a	a	a	a	a	a	a	a	Udalbani	2565
		c						1	1								Kesra	2566
		c						1	1								Shamnagar	2567
																	Chhotatalpat	2568
								1	1								Radhanagar	2569
									1								Mahulabana	2570
c	b	c		c		b	a		b	b	b	c				b	Baratalpat	2571
c	c	c		c		c	a	a	c	c	c	c		c		c	Karmatanr	2572
c	c			c		c	b	a	c	c	c	c		c		c	Poabad	2573

Serial Number	Name of Village	Number of Non-Government Medical Amenities available.							Availability of drinking water - Yes / No							
		Charitable non Govt. hospital/Nursing home.	Medical practitioner with MBBS Degree	Medical practitioner with other degree	Medical practitioner with no degree	Traditional practitioner and faith healer .	Medicine Shop	Others	Tap water (Treated/Untreated)	Well water (Covered / Uncovered well)	Hand Pump	Tube wells / Bore well	Spring	River / Canal	Tank / Pond / Lake	Others
1	2	32	33	34	35	36	37	38	39	40	41	42	43	44	45	46

2534	Dhabani	0	0	0	0	0	0	0	No	Yes	No	No	No	No	Yes	No
2535	Haludbani	0	0	3	0	0	0	0	No	Yes	No	No	No	No	No	Yes
2536	Hetyakol	0	0	0	0	0	0	0	No	Yes	No	No	No	No	Yes	No
2537	Parbad	0	0	0	0	0	0	0	No	Yes	No	No	No	No	Yes	No
2538	Gurur	0	0	0	0	0	0	0	No	Yes	No	No	No	Yes	Yes	No
2539	Bara Parasia	0	0	0	0	0	0	0	No	Yes	No	No	No	Yes	Yes	No
2540	Chhota Parasia	0	0	0	0	0	0	0	No	Yes	No	No	No	Yes	Yes	No
2541	Bhalu	0	0	0	0	0	0	0	No	Yes	Yes	No	No	Yes	Yes	No
2542	Pargela	0	0	0	0	0	0	0	No	No	Yes	No	No	Yes	Yes	No
2543	Tuitanr	0	0	0	0	0	0	0	No	Yes	Yes	No	No	No	No	No
2544	Shalbani	0	0	0	0	0	0	0	No	Yes	Yes	No	No	No	No	No
2545	Saga	0	0	0	0	0	0	0	No	Yes	Yes	No	No	Yes	Yes	No
2546	Chandra	0	0	0	0	0	0	0	No	Yes	No	No	No	No	Yes	No
2547	Liki	0	0	0	0	0	0	0	No	Yes	Yes	No	No	Yes	Yes	No
2548	Madhupur	0	0	0	0	0	0	0	No	Yes	Yes	No	No	No	Yes	No
2549	Saira	0	0	0	0	0	0	0	No	Yes	Yes	No	No	Yes	Yes	No
2550	Bamandi	0	0	0	0	0	0	0	Yes	Yes	Yes	No	No	No	Yes	No
2551	Jitan	0	0	0	2	1	0	0	No	No	Yes	No	No	No	Yes	No
2552	Supudi	0	0	0	2	1	0	0	Yes	Yes	Yes	No	No	No	Yes	No
2553	Rithugora	0	0	0	0	0	0	0	No	Yes	Yes	No	No	No	Yes	No
2554	Chilla	0	0	0	0	0	0	0	Yes	Yes	Yes	No	No	No	Yes	No
2555	Dabladih	0	0	0	0	0	0	0	No	Yes	No	No	No	No	Yes	No
2556	Aspara	0	0	0	0	0	0	0	No	Yes	No	No	No	No	Yes	No
2557	Chirugora	0	0	0	0	0	0	0	No	Yes	No	No	No	No	Yes	No
2558	Roladi	0	0	0	0	0	0	0	No	Yes	No	No	No	No	Yes	No
2559	Gangamanna	0	0	0	1	1	0	0	No	Yes	No	No	No	No	Yes	No
2560	Kuriapara	0	0	0	0	0	0	0	No	Yes	No	No	No	No	Yes	No
2561	Mangal	0	0	0	0	0	0	0	No	Yes	Yes	No	No	No	Yes	No
2562	Jobnagora	0	0	0	0	0	0	0	No	Yes	Yes	No	No	Yes	Yes	No
2563	Kendapara	0	0	0	0	0	0	0	No	Yes	Yes	No	No	No	Yes	Yes
2564	Sirisgora	0	0	0	0	0	0	0	Yes	Yes	Yes	No	No	No	Yes	No
2565	Udalbani	0	0	0	0	0	0	0	No	Yes	Yes	No	No	No	Yes	No
2566	Kesra	0	0	0	0	0	0	0	No	Yes	Yes	No	No	Yes	Yes	No
2567	Shamnagar	0	0	0	0	0	0	0	No	Yes	Yes	No	No	Yes	Yes	No
2568	Chhotatalpat															
2569	Radhanagar	0	0	0	0	0	0	0	No	Yes	Yes	No	No	Yes	Yes	No
2570	Mahulabana	0	0	0	0	0	0	0	No	Yes	Yes	No	No	No	Yes	No
2571	Baratalpat	0	0	0	0	0	0	0	No	Yes	Yes	No	No	No	Yes	No
2572	Karmatanr	0	0	0	0	0	0	0	No	Yes	Yes	No	No	No	Yes	No
2573	Poabad	0	0	0	0	0	0	0	No	Yes	Yes	No	No	No	Yes	No

Availability of toilet & others Yes / No				Communication and transport facilities (If amenities available code -Yes is given except for Village Pin Code ,If not available within the village , the distance range code viz; a for < 5 Kms, b for 5-10 Kms and c for 10+ kms of nearest place where facility is available is given).								
Community toilet including bath.	Community toilet excluding bath.	Rural sanitary mart or sanitary hardware outlet available near the village.	Community bio- gas or recycle of waste for productive use.	Post office(PO)	Sub post office (SPO)	Post & Telegraph office (P&TO)	Village Pin Code	Telephones (Land lines)	Public call office (PCO)	Mobile phone coverage	Name of Village	Serial Number
47	48	49	50	51	52	53	54	55	56	57	2	1

No	No	No	No	c	b	c		b	b	Yes	Dhabani	2534
Yes	No	No	No	c	b	c	723129	b	c	Yes	Haludbani	2535
No	No	No	No	c	Yes	c	723129	c	b	c	Hetyakol	2536
No	No	No	No	c	a	c	723129	b	b	Yes	Parbad	2537
No	No	No	No	c	b	b	723129	b	b	Yes	Gurur	2538
No	No	No	No	c	b	b	723129	b	b	Yes	Bara Parasia	2539
No	No	No	No	c	a	b	723129	b	b	Yes	Chhota Parasia	2540
No	No	No	No	a	b	c	723129	b	b	b	Bhalu	2541
No	No	No	No	Yes	b	b	723129	b	b	b	Pargela	2542
No	No	No	No	a	b	b	723129	b	b	b	Tuitanr	2543
No	No	No	No	a	b	b	723143	b	b	b	Shalbani	2544
No	No	No	No	Yes		b	723129	b	b	Yes	Saga	2545
No	No	No	No	b	b	b	723129	b	b	Yes	Chandra	2546
No	No	No	No	c	a	c	723129	a	b	Yes	Liki	2547
No	No	No	No	c	a	c	723129	a	b	Yes	Madhupur	2548
No	No	No	No	c	a	c	723129	a	b	Yes	Saira	2549
No	No	No	No	a	a	c	723129	a	b	Yes	Bamandi	2550
No	No	No	No	Yes	b	c	723129	b	b	Yes	Jitan	2551
No	No	No	No	a	b	c	723129	b	b	Yes	Supudi	2552
No	No	No	No	a	a	c	723129	a	b	Yes	Rithugora	2553
No	No	No	No	a	Yes	Yes	723129	a	b	Yes	Chilla	2554
No	No	No	No		a	c	723129	Yes	b	Yes	Dabladih	2555
No	No	No	No		a	c	723129	a	b	Yes	Aspara	2556
No	No	No	No		b	c	723129	b	b	Yes	Chirugora	2557
No	No	No	No		a	c	723129	b	b	Yes	Roladi	2558
No	No	No	No	Yes	b	c	723129	b	b	Yes	Gangamanna	2559
No	No	No	No	b	b	c	723129	b	b	Yes	Kuriapara	2560
No	No	No	No	c	a	c	723129	a	b	Yes	Mangal	2561
No	No	No	No	c	a	c	723129	a	b	Yes	Jobnagora	2562
No	No	No	No	c	a	c	723129	a	b	Yes	Kendapara	2563
No	No	No	No			c	723129	a	b	Yes	Sirisgora	2564
No	No	No	No	a	a	c	723129	a	b	Yes	Udalbani	2565
No	No	No	No	b	c	c	723129	c	b	Yes	Kesra	2566
No	No	No	No	b	c	c	723129	b	c	b	Shamnagar	2567
											Chhotatalpat	2568
No	No	No	No	a	c	c	723129	b	b	b	Radhanagar	2569
No	No	No	No	a	b	c	723129	a	c	b	Mahulabana	2570
No	No	No	No	a	b	c	723129	b	c	Yes	Baratalpat	2571
No	No	No	No	a	c	c	723129	c	b	Yes	Karmatanr	2572
No	No	No	No	b	c	c	723129	c	c	Yes	Poabad	2573

Communication and transport facilities (If amenities available code -Yes is given except for Village Pin Code ,If not available within the village , the distance range code viz; a for < 5 Kms, b for 5-10 Kms and c for 10+ kms of nearest place where facility is available is given).													Village connected to highway (If amenities available code viz; a for < 5 Kms, b for 5-10 Kms and c for 10+ kms of nearest place where facility is available is given).			
Serial Number	Name of Village	Internet cafes/ Common service centre (CSC)	Private courier facility	Bus service (Public & Private)	Railway stations	Auto/Modified Autos	Taxis and Vans	Tractors	Cycle-pulled rickshaws(Manual & Machine driven)	Carts driven by animals	Sea /River ferry service	Connected to national highway(NH)	Connected to state highway(SH)	Connected to major district road (MDR)	Connected to others district road	Pucca roads
1	2	58	59	60	61	62	63	64	65	66	67	68	69	70	71	72

2534	Dhabani	b	b	b	c	c	b	Yes	b	Yes	b	c	c	Yes	c	Yes
2535	Haludbani	b	b	b	c	c	b	Yes	b	Yes	b	c	c	a		a
2536	Hetyakol	c	c	b	c	c	c	Yes	c	Yes	b	c	c		c	Yes
2537	Parbad	b	b	b	c	c	b	b	b	Yes	c	c	c	b	c	b
2538	Gurur	b	b	b	c	c	b	b	b	Yes	Yes	c	c	b	c	b
2539	Bara Parasia	b	b	b	c	b	b	b	b	Yes	Yes	c	c	b	c	a
2540	Chhota Parasia	b	b	b	c	b	b	Yes	b	Yes	c	c	c	b	c	a
2541	Bhalu	b	b	b	c	c	a	Yes	Yes	Yes	c	c	c	b	b	Yes
2542	Pargela	b	b	b	c	b	b	b	Yes	Yes	c	c	c	b	b	b
2543	Tuitanr	b	b	a	c	c	a	a	Yes	Yes	a	c	c		b	Yes
2544	Shalbani	c	b	a	c	c	a	a	Yes	c	c	c	c		b	a
2545	Saga	b	b	b	c	c	b	Yes	b	Yes	c	c	c		c	Yes
2546	Chandra	b	b	b	c	c	b	Yes	b	Yes	b	c	c	Yes	c	Yes
2547	Liki	a	a	Yes	c	Yes	a	Yes	Yes	Yes	c	c	c	Yes		Yes
2548	Madhupur	a	a	Yes	c	Yes	a	Yes	a	Yes	c	c	c	Yes		Yes
2549	Saira	a	a	a	c	a	a	Yes	a	Yes	c	c	c	a	a	a
2550	Bamandi	a	a	a	c	a	a	a	a	a	a	c	c	c	c	a
2551	Jitan	b	b	a	c	b	b	b	b	b	a	c	c	c	c	Yes
2552	Supudi	b	b	a	c	b	b	b	b	b	b	c	Yes	c	c	Yes
2553	Rithugora	c	b	a	c	c	a	b	Yes	Yes	c		Yes		Yes	a
2554	Chilla	a	b	Yes	c	b	Yes	Yes	Yes	Yes	c		Yes		Yes	Yes
2555	Dabladih	a	a	a	c	a	a	a	Yes	Yes	c			Yes		Yes
2556	Aspara	a	a	a	c	a	a	a	a	Yes	c					a
2557	Chirugora	b	b	a	c	a	b	b	b	Yes	c					Yes
2558	Roladi	b	b	b	c	b	b	b	Yes	c	c					a
2559	Gangamanna	c	b	b	c	b	b	Yes	b	Yes	c	c	c		Yes	Yes
2560	Kuriapara	c	b	b	c	b	b	Yes	b	Yes	c	c	b	b	Yes	b
2561	Mangal	a	b	Yes	c	a	a	a	Yes	Yes	c	c	Yes		Yes	Yes
2562	Jobnagora	a	a	a	c	a	a	a	Yes	Yes	c					a
2563	Kendapara	a	a	a	c	a	a	a	Yes	Yes	c	c	c		a	b
2564	Sirisgora	c	c	b	c	c	a	b	Yes	c	c			Yes		a
2565	Udalbani	a	a	a	c	c	b	Yes	a	Yes	a	c	c	a	a	a
2566	Kesra	c	b	a	c	c	a	b	Yes	Yes	c					b
2567	Shamnagar	c	b	a	c	c	Yes	Yes	Yes	Yes	c					b
2568	Chhotatalpat															
2569	Radhanagar	b	b	a	c	c	a	a	Yes	Yes	c			a		a
2570	Mahulabana	b	b	a	c	c	a	b	Yes	Yes	c			Yes		b
2571	Baratalpat	b	b	a	c	b	a	b	Yes	c	c	c	c		Yes	Yes
2572	Karmatanr	c	c	a	c	c	a	c	Yes	c	c	c	c	a	a	a
2573	Poabad	c	b	a	c	c	c	a	c	c	c	c		a	a	a

ys,village roads, banks & credit societies :-Yes is given, If not available within the code viz; a for <5 Kms, b for 5-10 Kms place where facility is available is given).													Availability of miscellaneous facilities (If amenities available code -Yes is given, If not available within the village , the distance range code viz; a for < 5 Kms, b for 5-10 Kms and c for 10+ kms of nearest place where facility is available is given).			
73	74	75	76	77	78	79	80	81	82	83	84	85	86	87	Name of Village	Serial Number
a	a	a	Yes	b	c	c	Yes	a	c	a	Yes	Yes	c	Yes	Dhabani	2534
a			Yes	b	c	c	Yes	b	c	a	b	Yes	c	Yes	Haludbani	2535
a	a		Yes	c	c	c	Yes	b	c	a	b	Yes	c	Yes	Hetyakol	2536
a	a		Yes	b	c	Yes	Yes	b	b	b	Yes	Yes	Yes	Yes	Parbad	2537
Yes	a		Yes	b	c	c	Yes	a	c	b	Yes	Yes	c	Yes	Gurur	2538
a			Yes	b	c	c	Yes	a	c	a	Yes	Yes	c	Yes	Bara Parasia	2539
a		a	b	c	c	c	Yes	a	c	a	Yes	Yes	c	Yes	Chhota Parasia	2540
Yes		Yes	b		c	c	Yes	Yes	c	b	Yes	Yes	Yes	Yes	Bhalu	2541
a			b		c	c	Yes	Yes	c	Yes	Yes	Yes	Yes	Yes	Pargela	2542
Yes		Yes			c	c	Yes	Yes	c	Yes	Yes	Yes	Yes	Yes	Tuitanr	2543
a		Yes		b	c	c	Yes	Yes	c	a	b	Yes	Yes	Yes	Shalbani	2544
a	a		Yes	b		c	Yes	Yes	c	Yes	Yes	Yes	c	Yes	Saga	2545
a	a		Yes	b		c	Yes	Yes	Yes	Yes	Yes	Yes	Yes	Yes	Chandra	2546
Yes	a		Yes	a	c	c	Yes	a	c	a	a	Yes	c	Yes	Liki	2547
Yes	a		Yes	a	c	c	Yes	Yes	c	a	Yes	Yes	c	Yes	Madhupur	2548
Yes	Yes		Yes	a	c	c	Yes	a	c	a	a	Yes	c	Yes	Saira	2549
Yes	a	a	a	a	c	c	a	Yes	c	a	a	a	Yes	a	Bamandi	2550
a	a	a	a	b	c	c	Yes	Yes	c	Yes	Yes	Yes	a	a	Jitan	2551
Yes	a	a	a	b	c	c	Yes	Yes	c	b	b	Yes	b	b	Supudi	2552
Yes		Yes		a	c	c	Yes	a	c	a	Yes	Yes	Yes	Yes	Rithugora	2553
Yes		Yes			c	c	Yes	Yes	c	a	a	Yes	Yes	Yes	Chilla	2554
a	Yes		Yes		c	c	Yes	a	c	a	Yes	Yes	Yes	Yes	Dabladih	2555
a		Yes			c	c	Yes	a	c	a	Yes	Yes	Yes	Yes	Aspara	2556
Yes	Yes		Yes		c	c	Yes	b	c	b	Yes	Yes	Yes	Yes	Chirugora	2557
Yes	Yes		Yes		c	c	Yes	b	c	b	Yes	Yes	Yes	Yes	Roladi	2558
a			b	c	c	c	Yes	b	b	b	c	Yes	Yes	Yes	Gangamanna	2559
Yes	Yes		b	c	c	c	Yes	b	b	b	c	Yes	Yes	Yes	Kuriapara	2560
Yes	Yes		a	c	c	c	Yes	Yes	c	a	Yes	Yes	c	Yes	Mangal	2561
Yes					c	c	Yes	Yes	c	Yes	Yes	Yes	Yes	Yes	Jobnagora	2562
Yes	Yes		a	c	c	c	Yes	Yes	c	Yes	Yes	Yes	c	Yes	Kendapara	2563
a		Yes			c	c	Yes	Yes	c	Yes	Yes	Yes	Yes	Yes	Sirisgora	2564
Yes			a	b	c	c	Yes	a	c	a	a	Yes	Yes	Yes	Udalbani	2565
Yes					c	c	Yes	b	c	b	Yes	Yes	Yes	Yes	Kesra	2566
a					c	c	Yes	a	c	Yes	Yes	c	Yes	Yes	Shamnagar	2567
															Chhotatalpat	2568
a					c	c	Yes	Yes	c	Yes	Yes	c	Yes	Yes	Radhanagar	2569
a					c	c	Yes	Yes	c	Yes	Yes	b	Yes	Yes	Mahulabana	2570
a			b	c	c	c	Yes	Yes	c	Yes	b	Yes	Yes	Yes	Baratalpat	2571
Yes			c	c	c	c	Yes	a	c	a	c	Yes	Yes	Yes	Karmatanr	2572
Yes	a		c	c	c	c	Yes	b	c	a	c	Yes	Yes	Yes	Poabad	2573

Availability of miscellaneous facilities (If amenities available code -Yes is given, If not available within the village , the distance range code viz; a for < 5 Kms, b for 5-10 Kms and c for 10+ kms of nearest place where facility is available is given).													Availability of electricity (Yes/No)			
Serial Number	Name of Village	ASHA (Accredited Social Health Activist)	Community centre with/without TV	Sports Field,	Sports Club / Recreation Centre	Cinema / Video Hall	Public Library	Public Reading Room	Newspaper Supply	Assembly Polling station	Birth & Death Registration Office	Power Supply for Domestic Use (ED)	Power Supply for Agricultural Use (EAG)	Power Supply for Commercial Use (EC)	Power Supply for All Uses (EA)	
1	2	88	89	90	91	92	93	94	95	96	97	98	99	100	101	

2534	Dhabani	Yes	Yes	Yes	Yes	b	b	c	b	Yes	b	Yes	No	No	No
2535	Haludhani	Yes	b	b	b	b	b	c	b	Yes	b	Yes	No	No	No
2536	Hetyakol	Yes	c	b	b	b	b	c	c	Yes	b	Yes	No	No	No
2537	Parbad	Yes	Yes	b	Yes	b	a	Yes	b	Yes	a	Yes	No	No	No
2538	Gurur	a	Yes	Yes	Yes	b	Yes	Yes	b	Yes	Yes	Yes	No	No	No
2539	Bara Parasia	a	Yes	Yes	Yes	b	Yes	Yes	b	Yes	a	Yes	No	No	No
2540	Chhota Parasia	Yes	Yes	Yes	Yes	b	a	Yes	b	Yes	a	Yes	No	No	No
2541	Bhalu	Yes	Yes	Yes	Yes	Yes	a	Yes	b	Yes	a	Yes	No	No	No
2542	Pargela	Yes	Yes	Yes	Yes	Yes	Yes	Yes	b	Yes	a	Yes	No	No	No
2543	Tuitanr	Yes	Yes	Yes	Yes	Yes	a	Yes	b	Yes	a	Yes	No	No	No
2544	Shalbani	Yes	Yes	Yes	Yes	Yes	Yes	Yes	Yes	Yes	a	Yes	No	No	No
2545	Saga	Yes	Yes	Yes	Yes	b	Yes	Yes	b	Yes	b	Yes	No	No	No
2546	Chandra	Yes	Yes	Yes	Yes	b	b	Yes	b	Yes	b	Yes	No	No	No
2547	Liki	Yes	a	a	Yes	a	a	a	Yes	Yes	Yes	Yes	No	No	No
2548	Madhupur	Yes	a	Yes	Yes	a	a	a	Yes	Yes	Yes	Yes	No	No	No
2549	Saira	Yes	a	Yes	Yes	a	a	a	Yes	Yes	Yes	Yes	No	No	No
2550	Bamandi	a	a	a	a	a	a	a	a	a	a	Yes	No	No	No
2551	Jitan	Yes	b	b	b	b	b	b	b	b	b	Yes	No	No	No
2552	Supudi	b	b	b	b	b	b	b	b	b	Yes	Yes	No	No	No
2553	Rithugora	Yes	Yes	Yes	Yes	a	Yes	Yes	a	Yes	a	Yes	No	No	No
2554	Chilla	Yes	Yes	a	a	a	a	a	Yes	Yes	Yes	Yes	No	Yes	No
2555	Dabladih	a	Yes	a	a	a	Yes	Yes	a	Yes	a	Yes	No	No	No
2556	Aspara	Yes	Yes	a	a	a	Yes	Yes	a	Yes	a	Yes	No	No	No
2557	Chirugora	Yes	Yes	b	b	b	Yes	Yes	b	Yes	b	Yes	No	No	No
2558	Roladi	Yes	Yes	a	Yes	b	Yes	Yes	b	Yes	b	Yes	No	No	No
2559	Gangamanna	Yes	b	Yes	Yes	b	b	b	Yes	Yes	b	Yes	No	No	No
2560	Kuriapara	Yes	b	Yes	Yes	b	b	b	Yes	Yes	b	Yes	No	No	No
2561	Mangal	a	Yes	Yes	Yes	a	a	a	a	Yes	a	Yes	No	No	No
2562	Jobnagora	Yes	Yes	Yes	Yes	Yes	Yes	Yes	Yes	Yes	Yes	Yes	No	No	No
2563	Kendapara	Yes	Yes	Yes	Yes	a	a	a	a	Yes	a	Yes	No	No	No
2564	Sirisgora	Yes	Yes	Yes	Yes	Yes	Yes	Yes	Yes	Yes	Yes	Yes	No	No	No
2565	Udalbani	Yes	Yes	Yes	Yes	Yes	Yes	Yes	Yes	c	a	Yes	No	No	No
2566	Kesra	Yes	Yes	Yes	Yes	c	Yes	b	Yes	Yes	b	Yes	No	No	No
2567	Shamnagar	Yes	Yes	Yes	Yes	c	b	Yes	Yes	Yes	b	Yes	No	No	No
2568	Chhotatalpat														
2569	Radhanagar	Yes	Yes	Yes	Yes	c	a	Yes	Yes	a	a	Yes	No	No	No
2570	Mahulabana	Yes	Yes	Yes	Yes	b	a	Yes	Yes	a	a	Yes	No	No	No
2571	Baratalpat	Yes	Yes	Yes	Yes	b	b	b	Yes	Yes	Yes	Yes	Yes	Yes	Yes
2572	Karmatanr	Yes	Yes	Yes	Yes	c	a	a	a	a	a	Yes	No	No	No
2573	Poabad	Yes	Yes	Yes	Yes	Yes	b	Yes	a	a	b	Yes	No	No	No

Nearest Town		Land Use							
		Area under different types of land use (in hectares rounded up to one decimal place)							
Name	Distance range code i.e. a for < 5 Kms, b for 5-10 Kms and c for 10+ kms .	Forests	Area under Non-agricultural Uses	Barren and Un-cultivable land	Permanent Pastures and Other Grazing Lands	Land Under Miscellaneous Tree Crops etc.	Culturable Waste Land	Name of Village	Serial Number
102	103	104	105	106	107	108	109	2	1

PURULIA	c	0	27.8	0	0	0	34.7	Dhabani	2534
TATA	c	0	3.5	0	0	0	21.6	Haludbani	2535
TATA	c	0	3.9	0	0	0	22.1	Hetyakol	2536
TATA	c	0	10.1	0	0	0	15.8	Parbad	2537
TATA	c	0	63.1	0	0	0	4	Gurur	2538
JAMSEDPUR	c	0	22.7	0	0	0	5.1	Bara Parasia	2539
TATA	c	16.2	103.9	0	0	0	11.2	Chhota Parasia	2540
TATA	c	0	50.5	0	0	0	2	Bhalu	2541
TATA	c	0	36.4	0	0	0	27.4	Pargela	2542
TATA	c	0	4.1	0	0	0	10.5	Tuitanr	2543
TATA	c	0	7.1	0	0	0	7	Shalbani	2544
TATA	c	0	20.7	0	0	0	112.2	Saga	2545
TATA	c	0	27.5	0	0	0	113.4	Chandra	2546
TATA	c	0	16.2	0	0	0	42.7	Liki	2547
PURULIA	c	0	17	0	0	0	29.9	Madhupur	2548
TATA	c	0	2.8	0	0	0	19.4	Saira	2549
TATA	c	0	27	0	0	0	0.5	Bamandi	2550
TATA	c	4	3.8	0	0	0	120.4	Jitan	2551
TATA	c	0	19.8	0	0	0	300.4	Supudi	2552
TATA	c	0	41.7	0	0	0	42.1	Rithugora	2553
TATA	c	0	25.5	0	0	0	301.8	Chilla	2554
TATA	c	0	17.6	0	0	0	10.8	Dabladih	2555
TATA	c	9.3	18	0	0	0	2	Aspara	2556
TATA	c	12.1	25.2	0	0	0	16	Chirugora	2557
TATA	c	13	85.4	0	0	0	95.1	Roladi	2558
TATA	c	221.8	149.8	0	0	0	113.5	Gangamanna	2559
TATA	c	179.7	25	0	0	0	25	Kuriapara	2560
TATA	c	291.4	19.8	0	0	0	58	Mangal	2561
TATA	c	202.3	14.4	0	0	0	5	Jobnagora	2562
TATA	c	231.5	51.9	0	0	0	20	Kendapara	2563
TATA	c	111.3	100.3	0	0	0	30.8	Sirisgora	2564
tata	c	188.6	102.7	0	0	0	106.6	Udalbani	2565
tata	c	95.1	90.7	0	0	0	148.7	Kesra	2566
TATA	c	27.5	29.9	0	0	0	0	Shamnagar	2567
		25.8	7.3	0	0	0	0	Chhotatalpat	2568
TATA	c	51.8	21	0	0	0	0	Radhanagar	2569
TATA	c	0	12.3	0	0	0	0	Mahulabana	2570
TATA	c	0	41.2	0	0	0	0	Baratalpat	2571
TATA	c	0	1.1	0	0	0	6	Karmatanr	2572
TATA	c	0	13.6	0	0	0	50.1	Poabad	2573

Land Use											
Area under different types of land use (in hectares rounded up to one decimal place)							Area irrigated by source (in hectare).				
Serial Number	Name of Village	Fallow lands other than current fallows	Current Fallows	Net Area Sown	Total Irrigated Land Area	Total Un-irrigated Land Area	Canals (C)	Wells/Tube-wells(W/TW)	Tanks/Lakes(T/L)	Water Falls(WF)	Others(O)
1	2	110	111	112	113	114	115	116	117	118	119

2534	Dhabani	0	0	223.3	3	220.2	0	0	3	0	0
2535	Haludbani	0	0	244.8	3	241.8	0	0	3	0	0
2536	Hetyakol	0	0	170.7	12.4	158.2	0	0	10.4	0	2
2537	Parbad	0	0	161	1.8	159.2	0	0	1.8	0	0
2538	Gurur	0	0	218.4	20.1	198.3	0	0	15.1	0	5
2539	Bara Parasia	0	0	89.8	6	83.8	0	0	6	0	0
2540	Chhota Parasia	0	0	193	10	183	10	0	0	0	0
2541	Bhalu	0	0	210.3	7.9	202.4	0	0	7.9	0	0
2542	Pargela	0	0	355.2	22.1	333.1	0	0	20.1	0	2
2543	Tuitanr	0	0	108.5	1	107.5	0	1	0	0	0
2544	Shalbani	0	0	74.9	4.4	70.4	0	0	4	0	0.4
2545	Saga	0	0	380	7.1	372.9	0	0	7.1	0	0
2546	Chandra	0	0	195.4	16.6	178.8	0	0	16.6	0	0
2547	Liki	0	0	170.1	19.7	150.4	0	0	19.7	0	0
2548	Madhupur	0	0	235.6	30.1	205.5	0	0	30.1	0	0
2549	Saira	0	0	179.7	2.8	176.8	0	0	2.8	0	0
2550	Bamandi	0	0	0	0	0	0	0	0	0	0
2551	Jitan	0	0	66.7	26.3	40.4	0	0	26.3	0	0
2552	Supudi	0	0	194.5	20.8	173.7	0	0	20.8	0	0
2553	Rithugora	0	0	210.4	2	208.4	0	0	2	0	0
2554	Chilla	0	0	34.9	20.3	14.6	0	0	20.3	0	0
2555	Dabladih	0	0	39	0	39	0	0	0	0	0
2556	Aspara	0	0	101.2	4	97.2	0	0	4	0	0
2557	Chirugora	0	0	216.3	18	198.3	0	0	18	0	0
2558	Roladi	0	0	182.5	1.5	181	0	0	1.5	0	0
2559	Gangamanna	0	0	287.2	8.5	278.7	0	0	8.5	0	0
2560	Kuriapara	0	0	77	0	77	0	0	0	0	0
2561	Mangal	0	0	289.2	0	289.2	0	0	0	0	0
2562	Jobnagora	0	0	133.4	0	133.4	0	0	0	0	0
2563	Kendapara	0	0	244.2	5	239.2	0	0	5	0	0
2564	Sirisgora	0	0	523.2	3.2	520	0	0	3.2	0	0
2565	Udalbani	0	0	136.2	5.7	130.6	0	0	5.7	0	0
2566	Kesra	0	0	1	0	1	0	0	0	0	0
2567	Shamnagar	0	0	116.6	6.5	110.1	0	0	6.5	0	0
2568	Chhotatalpat	0	0	51	0	51	0	0	0	0	0
2569	Radhanagar	0	0	47.4	0.4	47	0	0	0.4	0	0
2570	Mahulabana	0	0	71.2	10.5	60.7	0	0	10.5	0	0
2571	Baratalpat	0	0	105	11	94	0	0	11	0	0
2572	Karmatanr	0	0	12	1.5	10.5	0	0	1.5	0	0
2573	Poabad	0	0	7.5	7.5	0	0	0	0	7.5	0

Name of three most important commodities manufactured			Name of Village	Serial Number
First	Second	Third		
120	121	122	2	1

Paddy	Vegetable	Potato	Dhabani	2534
			Haludbani	2535
			Hetyakol	2536
			Parbad	2537
			Gurur	2538
			Bara Parasia	2539
			Chhota Parasia	2540
			Bhalu	2541
			Pargela	2542
			Tuitanr	2543
			Shalbani	2544
			Saga	2545
			Chandra	2546
			Liki	2547
			Madhupur	2548
			Saira	2549
			Bamandi	2550
			Jitan	2551
Chilla			Supudi	2552
			Rithugora	2553
			Chilla	2554
			Dabladih	2555
			Aspara	2556
			Chirugora	2557
			Roladi	2558
			Gangamanna	2559
			Kuriapara	2560
			Mangal	2561
			Jobnagora	2562
			Kendapara	2563
			Sirisgora	2564
			Udalbani	2565
			Kesra	2566
			Shamnagar	2567
			Chhotatalpat	2568
			Radhanagar	2569
			Mahulabana	2570
			Baratalpat	2571
			Karmatanr	2572
			Poabad	2573

Census of India 2011
Amenities and Land use

Serial Number	Name of Village	Location code no.	Total area of the village (in hectares rounded up to one decimal place)	Total population (2011 census)	Number of households (2011 census)	Number of educational amenities available in the village, the distance range code viz: a for 0-5 kms, b for 5-10 kms, c for 10+ kms of nearest place where facility is available							
						Pre-Primary school (PP)	Primary school (P)	Middle school (M)	Secondary School (S)	Senior Secondary school (SS)	Degree college of arts, science & commerce (ASC)	Engineering college(EC)	Medical college (MC)
1	2	3	4	5	6	7	8	9	10	11	12	13	14
2574	Bahadurpur	332381	60.8	842	210	1	1	b	a	b	c	c	c
2575	Beko	332382	117.3	432	87	1	1		a	b			
2576	Bhogidi	332383	82	364	77	1	1	a	b	c			
2577	Bhasamkata	332384	106.7	457	103	1	1	b	b	c			
2578	Jorsal	332385	147.9	413	97	1	1			b	c		
2579	Katgora	332386	87	310	68	1	1		b		c		
2580	Barakaram	332387	178.3	1120	236	1	1	c	b	b	c	c	c
2581	Chhotakaram	332388	137	447	94	1	1	b	b	c	c	c	c
2582	Banbahal	332389	36.4	172	36	2	2	b	b	c	c	c	c
2583	Simabad	332390	8.4	13	2	c	a	b	b	c	c	c	c
2584	Pukhurkata	332391	120.1	657	143	1	1	1	c	c	c	c	c
2585	Dhabani	332392	248.9	916	199	1	1	b	b	c	c	c	c
2586	Paharpur	332393	184.5	685	164	2	2	a	a	a	c	c	c
2587	Andharjhor	332394	127.6	14	3	a	a	b	b	b	c	c	c
2588	Kukrudabar	332395	211.2	273	66	1	1	b	b	b	c	c	c
2589	Nutandi	332396	86.4	216	53	1	1	a	a	a			
2590	Chalunia	332397	46.2	78	18	a	a	a	a	a	c	c	c
2591	Kuilapal	332398	179.9	985	235	2	2	1	1	1	c	c	c
2592	Dhobagora	332399	44.8	5	1	1	a		a	a			
2593	Barakala	332400	71.6	135	30	1	1		a	a			
2594	Kapatdanga	332401	162.4	415	95	1	1		b	b			
2595	Hargara	332402	190.2	401	87	2	2		a	c	c		
2596	Chirudi	332403	266.8	1415	299	3	2	1	1	1			
2597	Laupal	332404	272	588	121	2	2		a	a			
2598	Khereyadi	332405	69.6	309	69	2	2		a	a			
2599	Kenddi	332406	23.4	0	0								
2600	Lailamdi	332407	62.4	265	51	1	1		a	a			
2601	Berabanka	332408	12.6	0	0								
2602	Tasgan	332409	151.9	612	134	1	1		a	a			
2603	Jharibad	332410	282.5	851	191	2	2		a	a			
2604	Churku	332411	222.5	705	141	1	1	a	a	c	c	c	c
2605	Kadaya	332412	77.3	50	11	2	1	b	b	c	c	c	c
2606	Sarga	332413	90.3	327	78	2	2	b	b	c	c	c	c
2607	Sursinga	332414	93.1	422	87	1	1	b	b	c	c	c	c
2608	Jashpur	332415	138.2	840	177	1	1	1	b	c	c	c	c
2609	Barshol	332416	35.6	91	17	a	a	b	b	c	c	c	c
2610	Sindruli	332417	88.4	244	53	1	1	b	b	c	c	c	c
2611	Kumra	332418	133.2	631	131	1	1	a	a	c	c	c	c
2612	Kaera	332419	156.9	557	108	1	1	a	a	c	c	c	c
2613	Sirugaru	332420	101.5	496	117	1	1	a	a	c	c	c	c
2614	Ghaghra	332421	425.1	478	108	1	1	1	1	1	c	c	c
2615	Ledashol	332422	299.6	256	59	1	1	a	a	c	c	c	c

- Village Directory

(As in 2009)

le. (If not available within the : < 5 Kms, b for 5-10 Kms and c cility is available is given).										Number of Medical Amenities available. (If not available within the village , the distance range code viz; a for < 5 Kms, b for 5-10 Kms and c for 10+ kms of nearest place where facility is available is given).										Name of Village	Serial Number
Management institute (MI)	Polytechnic (Pt)	Vocational training school /ITI	Non-formal training centre (NFTC)	Special school for disabled (SSD)	Others (specify)	Community health centre (CHC)	Primary health centre (PHC)	Primary health sub centre (PHS)	Maternity and child welfare centre (MCW)	T.B. clinic (TBC)	Hospital-allopathic (HA)	Hospital-alternative medicine (HO)	Dispensary (D)	Veterinary hospital (VH)	Mobile health clinic (MHC)	Family welfare centre (FWC)					
15	16	17	18	19	20	21	22	23	24	25	26	27	28	29	30	31	2	1			
c	c	c	a			c	a	a	c	c	c	c	c	c	c	c	Bahadurpur	2574			
	c						a							a			Beko	2575			
	c						a							a			Bhogidi	2576			
	c							b						b			Bhasamkata	2577			
	c						c							c			Jorsal	2578			
	c						b							c			Katgora	2579			
c	c	c	c	c		c	c	b	c	c	c	c	c	c	c	c	Barakaram	2580			
c	c	b	c	c		c	c	b	c	c	c	c	c	c	c	c	Chhotakaram	2581			
c	c	b	c	c		c	c	a	c	c	c	c	c	c	c	c	Banbahal	2582			
c	c	b	c	c		c	c	a	c	c	c	c	c	c	c	c	Simabad	2583			
c	c	b	c	c		c	c	b	c	c	c	c	c	c	c	c	Pukhurkata	2584			
b	b		c	c		c	c	b	c	c	c	c	c	c	c	c	Dhabani	2585			
c	c	a	c	c			b	a	b	c	c	c	a	b	a	c	Paharpur	2586			
c	c	b	c	c			c	b	c	c	c	c	b	c		c	Andharjhor	2587			
c	c	b	c	c			c	b	c	c	c	c	b	c		c	Kukrudabar	2588			
	c	a					b	a	b	c	c	c	a	b		b	Nutandi	2589			
c	c	a	c	c			b	a	b	c	c	c	a	b		b	Chalunia	2590			
c	c	1	c	c					1								Kuilapal	2591			
	c	b					c	b	b					b			Dhobagora	2592			
	b	a	a		1	a	a		a								Barakala	2593			
	c	c	c				c	b									Kapatdanga	2594			
	c	a	c				c	a	c					a		c	Hargara	2595			
	b						1	b						1			Chirudi	2596			
	c																Laupal	2597			
	c																Kheryadi	2598			
																	Kenddi	2599			
	c																Lailamdi	2600			
																	Berabanka	2601			
	c																Tasgan	2602			
	c																Jharibad	2603			
	c	b					b	a	c	c	c	c	a	c		c	Churku	2604			
c	c	b			1		b	a	c	c	c	c	a	c		c	Kadaya	2605			
c	c	b					b	a	c	c	c	c	a	c		c	Sarga	2606			
c	c	b					c	1	c	c	c	c	a	c		c	Sursinga	2607			
c	c	c					c	a	c	c	c	c	a	c		c	Jashpur	2608			
c	c	c					c	a	c	c	c	c	b	c		c	Barshol	2609			
c	c	c			1		c	a	c	c	c	c	a	c		c	Sindruli	2610			
c	c	b	c	c		c	b	a	c	c	c	c	b	a	a	c	Kumra	2611			
c	c	a	c	c		b	b	b	c	c	c	c	b	b	b	c	Kaera	2612			
c	c	b	c	c		c	b	a	c	c	c	c	b	b	b	c	Sirugaru	2613			
c	c		c	c		b	b	b	c	c	c	c	b	b	b	c	Ghaghra	2614			
c		1	c	c		b	b	b	c	c	c	b	b	b	b	c	Ledashol	2615			

Serial Number	Name of Village	Number of Non-Government Medical Amenities available.							Availability of drinking water - Yes / No							
		Charitable non Govt. hospital/Nursing home.	Medical practitioner with MBBS Degree	Medical practitioner with other degree	Medical practitioner with no degree	Traditional practitioner and faith healer .	Medicine Shop	Others	Tap water (Treated/Untreated)	Well water (Covered / Uncovered well)	Hand Pump	Tube wells / Bore well	Spring	River / Canal	Tank / Pond / Lake	Others
1	2	32	33	34	35	36	37	38	39	40	41	42	43	44	45	46
2574	Bahadurpur	0	0	0	2	1	0	0	No	Yes	Yes	No	No	No	Yes	No
2575	Beko	0	0	0	0	0	0	0	No	Yes	Yes	No	No	No	Yes	No
2576	Bhogidi	0	0	0	0	0	0	0	No	Yes	Yes	No	No	No	Yes	No
2577	Bhasamkata	0	0	0	0	0	0	0	No	Yes	Yes	No	No	No	Yes	No
2578	Jorsal	0	0	0	0	0	0	0	No	Yes	Yes	No	No	No	Yes	No
2579	Katgora	0	0	0	0	0	0	0	No	Yes	Yes	No	No	No	Yes	No
2580	Barakaram	0	0	0	0	0	0	0	No	Yes	Yes	No	No	Yes	Yes	No
2581	Chhotakaram	0	0	0	0	0	0	0	No	Yes	Yes	No	No	Yes	Yes	No
2582	Banbahal	0	0	0	0	0	0	0	No	Yes	No	No	No	Yes	Yes	No
2583	Simabad	0	0	0	0	0	0	0	No	No	Yes	No	No	Yes	Yes	No
2584	Pukhurkata	0	0	0	0	0	0	0	No	Yes	Yes	No	No	No	Yes	No
2585	Dhabani	0	0	0	0	0	0	0	No	Yes	Yes	No	No	Yes	Yes	No
2586	Paharpur	0	0	0	0	2	0	0	No	Yes	Yes	No	No	No	Yes	No
2587	Andharjhor	0	0	0	0	1	0	0	No	No	Yes	No	No	No	Yes	No
2588	Kukrudabar	0	0	0	0	2	0	0	No	Yes	Yes	No	No	No	Yes	No
2589	Nutandi	0	0	0	0	1	0	0	No	Yes	Yes	No	No	No	Yes	No
2590	Chalunia	0	0	0	0	1	0	0	No	Yes	Yes	No	No	No	Yes	No
2591	Kuilapal	0	0	1	1	1	1	1	No	Yes	Yes	No	No	Yes	Yes	No
2592	Dhobagora	0	0	0	0	0	0	0	No	Yes	Yes	No	No	Yes	No	No
2593	Barakala	0	0	0	0	0	0	0	No	Yes	Yes	No	No	Yes	No	No
2594	Kapatdanga	0	0	0	0	0	0	0	No	Yes	Yes	No	No	Yes	No	No
2595	Hargara	0	0	0	0	0	0	0	No	Yes	Yes	No	No	Yes	No	No
2596	Chirudi	0	0	0	0	0	0	0	No	Yes	Yes	No	No	No	No	No
2597	Laupal	0	0	0	0	0	0	0	No	Yes	Yes	No	No	No	Yes	No
2598	Khereyadi	0	0	0	0	0	0	0	No	Yes	Yes	No	No	Yes	Yes	No
2599	Kenddi															
2600	Lailamdi	0	0	0	0	0	0	0	No	Yes	Yes	No	No	Yes	Yes	No
2601	Berabanka															
2602	Tasgan	0	0	0	0	0	0	0	No	Yes	Yes	No	No	Yes	Yes	No
2603	Jharibad	0	0	0	0	0	0	0	No	Yes	Yes	No	No	No	Yes	No
2604	Churku	0	0	0	0	0	0	0	No	Yes	Yes	No	No	Yes	Yes	No
2605	Kadaya	0	0	0	0	0	0	0	No	Yes	Yes	No	No	No	No	No
2606	Sarga	0	0	0	0	0	0	0	No	Yes	Yes	No	No	No	Yes	No
2607	Sursinga	0	0	0	0	0	0	0	No	Yes	Yes	No	No	Yes	Yes	No
2608	Jashpur	0	0	0	0	0	0	0	No	Yes	Yes	No	No	Yes	Yes	No
2609	Barshol	0	0	0	0	0	0	0	No	Yes	Yes	No	No	No	Yes	No
2610	Sindruli	0	0	0	0	0	0	0	No	Yes	Yes	No	No	No	Yes	No
2611	Kumra	2	0	0	0	2	0	0	Yes	Yes	No	No	No	Yes	Yes	No
2612	Kaera	0	0	0	1	2	0	0	Yes	Yes	No	No	No	No	Yes	Yes
2613	Sirugaru	0	0	1	2	2	0	0	Yes	Yes	No	No	No	No	Yes	No
2614	Ghaghra	0	0	0	1	2	0	0	Yes	Yes	No	No	No	Yes	Yes	No
2615	Ledashol	0	0	1	1	2	0	0	Yes	Yes	No	No	No	Yes	Yes	No

Availability of toilet & others Yes / No				Communication and transport facilities (If amenities available code -Yes is given except for Village Pin Code ,If not available within the village , the distance range code viz; a for < 5 Kms, b for 5-10 Kms and c for 10+ kms of nearest place where facility is available is given).								
Community toilet including bath.	Community toilet excluding bath.	Rural sanitary mart or sanitary hardware outlet available near the village.	Community bio- gas or recycle of waste for productive use.	Post office(PO)	Sub post office (SPO)	Post & Telegraph office (P&TO)	Village Pin Code	Telephones (Land lines)	Public call office (PCO)	Mobile phone coverage	Name of Village	Serial Number
47	48	49	50	51	52	53	54	55	56	57	2	1
No	No	No	No	a	c	c	723129	c	b	Yes	Bahadurpur	2574
No	No	No	No	a	a	c	723129	a	b	a	Beko	2575
No	No	No	No	a	a	c	723129	a	b	b	Bhogidi	2576
No	No	No	No	a	a	c	723129	a	b	b	Bhasamkata	2577
No	No	No	No	b	b	c	723129	b	b	b	Jorsal	2578
No	No	No	No	b	b	c	723129	b	b	b	Katgora	2579
No	No	No	No	c	b	c	723129	b	b	Yes	Barakaram	2580
No	No	No	No	c	b	c	723129	b	b	Yes	Chhotakaram	2581
No	No	No	No	c	b	c	723129	c	b	Yes	Banbahal	2582
No	No	No	No	c	b	c	723129	c	b	Yes	Simabad	2583
No	No	No	No	c	b	c	723129	b	c	Yes	Pukharkata	2584
No	No	No	No	c	b	c		c	c	Yes	Dhabani	2585
No	No	No	No	c	c	Yes	723129	c	a	Yes	Paharpur	2586
No	No	No	No	c	c	c	723129	c	a	Yes	Andharjhor	2587
No	No	No	No	c	c	c	723129	c	a	Yes	Kukrudabar	2588
No	No	No	No	b	c	c	723129	c	c	Yes	Nutandi	2589
No	No	No	No	c	c	c	723129	c	a	Yes	Chalunia	2590
No	No	No	No	Yes	c	c	723129	c	c	Yes	Kuilapal	2591
No	No	No	No	c	a	c	723129	c	c	c	Dhobagora	2592
No	No	No	No	b	a	c	723129	b	b	b	Barakala	2593
No	No	No	No	c	b	c	723129	c	b	b	Kapatdanga	2594
No	No	No	No	c	a	c	723129	c	b	c	Hargara	2595
No	No	No	No	b	Yes	b	723131	b	c	b	Chirudi	2596
No	No	No	No	a	c	c	723129	c	c	Yes	Laupal	2597
No	No	No	No	a	c	c	723130	c	c	Yes	Kheryadi	2598
											Kenddi	2599
No	No	No	No	a	c	c	723129	c	b	Yes	Lailamdi	2600
											Berabanka	2601
No	No	No	No	b	c	c	723129	c	b	Yes	Tasgan	2602
No	No	No	No	a	c	c	723129	c	b	Yes	Jharibad	2603
No	No	No	No	a	c	c	723129	b	c	Yes	Churku	2604
No	No	No	No	a	c	c	723129	b	c	Yes	Kadaya	2605
No	No	No	No	b	c	c	723129	b	c	Yes	Sarga	2606
No	No	No	No	a	c	c	723129	c	c	Yes	Sursinga	2607
No	No	No	No	b	c	c	723129	c	b	Yes	Jashpur	2608
No	No	No	No	a	c	c	723129	c	b	Yes	Barshol	2609
No	No	No	No	b	c	c	723129	c	b	Yes	Sindruli	2610
No	No	No	No	Yes		c	723129	c	b	Yes	Kumra	2611
No	No	No	No	a		c	723129	c	b	Yes	Kaera	2612
No	No	No	No	a		c	723129	c	c	Yes	Sirugaru	2613
No	No	No	No	a		c	723129	c	b	Yes	Ghaghra	2614
No	No	No	No	a		c	723129	c	a	Yes	Ledashol	2615

Communication and transport facilities (If amenities available code -Yes is given except for Village Pin Code ,If not available within the village , the distance range code viz; a for < 5 Kms, b for 5-10 Kms and c for 10+ kms of nearest place where facility is available is given).													Village connected to highway (If amenities available code viz; a for < 5 Kms, b for 5-10 Kms and c for 10+ kms of nearest place where facility is available is given).			
Serial Number	Name of Village	Internet cafes/ Common service centre (CSC)	Private courier facility	Bus service (Public & Private)	Railway stations	Auto/Modified Autos	Taxis and Vans	Tractors	Cycle-pulled rickshaws(Manual & Machine driven)	Carts driven by animals	Sea /River ferry service	Connected to national highway(NH)	Connected to state highway(SH)	Connected to major district road (MDR)	Connected to others district road	Pucca roads
1	2	58	59	60	61	62	63	64	65	66	67	68	69	70	71	72
2574	Bahadurpur	c	c	a	c	c	c	a	Yes	c	c	c		a	a	a
2575	Beko	b	b	a	c	c	a	a	Yes	Yes	c					a
2576	Bhogidi	b	b	a	c	c	a	a	Yes	Yes	c					a
2577	Bhasamkata	b	b	a	c	c	a	a	Yes	Yes	c		a			a
2578	Jorsal	b	b	Yes	c	c	a	a	Yes	Yes	c					Yes
2579	Katgora	b	b	a	c	c	a	a	Yes	Yes	c			a		a
2580	Barakaram	c	c	Yes	c	c	Yes	Yes	Yes	Yes	c	c	c	c	b	Yes
2581	Chhotakaram	c	b	a	c	c	Yes	Yes	Yes	Yes	a	c	c	c	b	Yes
2582	Banbahal	c	b	a	c	c	Yes	Yes	Yes	Yes	c	c	c	c	b	Yes
2583	Simabad	c	b	a	c	c	Yes	Yes	Yes	Yes	c	c	c	c	b	Yes
2584	Pukhurkata	b	b	b	c	c	c	Yes	Yes	Yes	c	c	c	c	b	b
2585	Dhabani	b	b	Yes	c	c	Yes	Yes	Yes	Yes	c	c	c	c	b	Yes
2586	Paharpur	b	c	Yes	c	a	a	a	Yes	Yes	c	c	c	a	Yes	a
2587	Andharjhor	b	c	Yes	c	Yes	Yes	b	b	Yes	c	c	c		b	b
2588	Kukrudabar	c	c	b	c	b	b	b	c	Yes	c				a	a
2589	Nutandi	c	c	a	c	a	a	a	a	Yes	c	c	c	a	a	Yes
2590	Chalunia	c	c	a	c	a	a	a	a	Yes	c	c	c	a	a	a
2591	Kuilapal	c	c	Yes	c	Yes	Yes	Yes	Yes	Yes	c	c	c	Yes	Yes	Yes
2592	Dhobagora	c	c	Yes	c	c	c	c	c	Yes	c	c	c	Yes	Yes	Yes
2593	Barakala	b	b	a	c	c	b	a	Yes	Yes	c	c	c	a	a	a
2594	Kapatdanga	c	c	b	b	c	c	b	c	Yes	c	c	c	b	b	b
2595	Hargara	b	c	Yes	c	c	c	a	c	Yes	c	c	c	Yes	Yes	Yes
2596	Chirudi	b	b	Yes	c	b	b	Yes	b	Yes	c	c	c	Yes	Yes	Yes
2597	Laupal	b	c	a	c	a	a	a	c	Yes	c	c	c	a		a
2598	Kheryadi	b	c	a	c	c	Yes	Yes	c	Yes	c	c	c	a	b	b
2599	Kenddi															
2600	Lailamdi	c	c	a	c	a	a	a	c	Yes	c	c	c	a		a
2601	Berabanka															
2602	Tasgan	c	c	a	c	a	a	a	c	Yes	c	c	c	a	a	a
2603	Jharibad	b	c	a	c	a	Yes	a	c	Yes	c	c	c	a	a	a
2604	Churku	c	c	b	c	b	b	a	c	Yes	c					a
2605	Kadaya	b	c	a	c	b	b	a	c	Yes	c	c		a		a
2606	Sarga	b	c	a	c	b	b	a	c	Yes	c	c		a		Yes
2607	Sursinga	b	c	b	c	c	a	a	c	Yes	c	c		b		Yes
2608	Jashpur	b	c	b	c	c	c	Yes	Yes	Yes	c	c		b		Yes
2609	Barshol	b	c	b	c	c	c	a	c	a	c	c		b		a
2610	Sindruli	b	c	b	c	c	c	a	c	Yes	c	c		b		a
2611	Kumra	c	c	a	c	a	a	Yes	a	Yes	c	c	c	c	c	a
2612	Kaera	c	c	b	c	b	b	b	b	Yes	c	c	c	c	c	a
2613	Sirugaru	c	c	b	c	b	b	Yes	b	Yes	c	c	c	c	c	a
2614	Ghaghra	c	c	b	c	b	b	b	b	Yes	c	c	c	c	c	b
2615	Ledashol	c	c	b	c	b	b	Yes	b	Yes	c	c	c	c	c	b

ys,village roads, banks & credit societies :-Yes is given, If not available within the code viz; a for <5 Kms, b for 5-10 Kms place where facility is available is given).													Availability of miscellaneous facilities (If amenities available code -Yes is given, If not available within the village , the distance range code viz; a for < 5 Kms, b for 5-10 Kms and c for 10+ kms of nearest place where facility is available is given).			
73	74	75	76	77	78	79	80	81	82	83	84	85	86	87	Name of Village	Serial Number
Yes				c	c	c	Yes	Yes	c	a	c	Yes	Yes	Yes	Bahadurpur	2574
Yes						c	Yes	Yes	c	b	Yes	Yes	Yes	Yes	Beko	2575
Yes						c	Yes	Yes	c	Yes	Yes	Yes	Yes	Yes	Bhogidi	2576
Yes						c	Yes	a	c	b	Yes	Yes	Yes	Yes	Bhasamkata	2577
a						c	Yes	Yes	c	b	Yes	Yes	Yes	Yes	Jorsal	2578
Yes						c	Yes	a	c	b	Yes	Yes	Yes	Yes	Katgora	2579
Yes	Yes			b	c	c	Yes	Yes	c	Yes	c	Yes	c	Yes	Barakaram	2580
Yes	Yes			b	c	c	Yes	Yes	c	a	c	Yes	Yes	Yes	Chhotakaram	2581
Yes	Yes			b	c	c	Yes	a	c	a	c	Yes	Yes	Yes	Banbahal	2582
Yes	Yes			b	c	c	Yes	a	c	a	c	c	a	a	Simabad	2583
Yes	Yes			b	c	c	Yes	b	c	b	c	Yes	Yes	Yes	Pukhurkata	2584
Yes	Yes			b	c	c	Yes	b	c	b	c	Yes	Yes	Yes	Dhabani	2585
Yes	a	c		a	c	c	Yes	a	c	a	Yes	Yes	Yes	Yes	Paharpur	2586
Yes	b	c		b	c	c	a	b	c	b	c	Yes	Yes	Yes	Andharjhor	2587
a	Yes	Yes	c	b	c	c	Yes	b	c	b	c	Yes	a	Yes	Kukrudabar	2588
Yes	a	c				c	Yes	a	c	a	b	Yes	Yes	Yes	Nutandi	2589
Yes	Yes	c				c	a	a	c	Yes	b	a	c	a	Chalunia	2590
Yes	Yes			Yes		c	Yes	Yes	Yes	Yes	b	Yes	Yes	Yes	Kuilapal	2591
Yes	a		Yes			c	Yes	a	c	b	c	Yes	c	Yes	Dhobagora	2592
Yes		Yes				c	Yes	Yes	c	Yes	Yes	Yes	Yes	Yes	Barakala	2593
Yes		Yes				c	Yes	Yes	c	Yes	Yes	Yes	Yes	Yes	Kapatdanga	2594
Yes		Yes				c	Yes	Yes	c	Yes	Yes	Yes	Yes	Yes	Hargara	2595
Yes		Yes				c	Yes	Yes	b	b	Yes	Yes	c	Yes	Chirudi	2596
Yes			b	c	c	c	Yes	a	c	b	a	Yes	Yes	Yes	Laupal	2597
Yes			a			c	Yes	Yes	c	a	a	Yes	Yes	Yes	Kheryadi	2598
															Kenddi	2599
a				a	c	c	Yes	a	c	a	c	Yes	Yes	Yes	Lailamdi	2600
															Berabanka	2601
Yes				a	c	c	Yes	b	c	a	b	Yes	Yes	Yes	Tasgan	2602
Yes				b	c	c	Yes	a	c	b	b	Yes	Yes	Yes	Jharibad	2603
a				b	c	c	Yes	a	b	b	b	Yes	Yes	Yes	Churku	2604
a				a		c	Yes	a	b	b	b	a	Yes	Yes	Kadaya	2605
b				a	c	c	Yes	a	c	b	b	Yes	Yes	Yes	Sarga	2606
a				b	c	c	Yes	a	c	b	b	Yes	Yes	Yes	Sursinga	2607
a				b		c	Yes	Yes	c	b	b	Yes	Yes	Yes	Jashpur	2608
a				b	c	c	Yes	a	c	b	b	a	Yes	Yes	Barshol	2609
a				b	c	c	Yes	a	b	b	b	Yes	Yes	Yes	Sindruli	2610
Yes	Yes	c	Yes	a	c	c	Yes	Yes	c	a	a	Yes	c	Yes	Kumra	2611
Yes	Yes	c	Yes	b	c	c	Yes	a	c	Yes	Yes	Yes	b	Yes	Kaera	2612
Yes	Yes	c	Yes	b	c	c	Yes	a	c	a	b	Yes	c	Yes	Sirugaru	2613
Yes	Yes	c	Yes	c	c	c	Yes	a	c	a	b	Yes	c	Yes	Ghaghra	2614
Yes	Yes	c	Yes	c	c	c	Yes	a	c	a	b	Yes	c	Yes	Ledashol	2615

Availability of miscellaneous facilities (If amenities available code -Yes is given, If not available within the village , the distance range code viz; a for < 5 Kms, b for 5-10 Kms and c for 10+ kms of nearest place where facility is available is given).													Availability of electricity (Yes/No)			
Serial Number	Name of Village	ASHA (Accredited Social Health Activist)	Community centre with/without TV	Sports Field,	Sports Club / Recreation Centre	Cinema / Video Hall	Public Library	Public Reading Room	Newspaper Supply	Assembly Polling station	Birth & Death Registration Office	Power Supply for Domestic Use (ED)	Power Supply for Agricultural Use (EAG)	Power Supply for Commercial Use (EC)	Power Supply for All Uses (EA)	
1	2	88	89	90	91	92	93	94	95	96	97	98	99	100	101	
2574	Bahadurpur	Yes	Yes	Yes	Yes	c	a	a	a	Yes	a	Yes	No	No	No	
2575	Beko	Yes	Yes	Yes	Yes	Yes	a	Yes	Yes	Yes	a	Yes	No	No	No	
2576	Bhogidi	Yes	Yes	Yes	Yes	Yes	a	Yes	Yes	a	Yes	Yes	No	No	No	
2577	Bhasamkata	Yes	Yes	Yes	Yes	Yes	a	Yes	Yes	Yes	a	Yes	No	No	No	
2578	Jorsal	Yes	Yes	Yes	Yes	Yes	b	Yes	Yes	Yes	b	Yes	No	No	No	
2579	Katgora	Yes	Yes	Yes	Yes	Yes	b	Yes	Yes	a	b	Yes	No	No	No	
2580	Barakaram	Yes	b	a	c	c	c	c	b	Yes	Yes	Yes	Yes	Yes	Yes	
2581	Chhotakaram	Yes	b	b	c	c	c	c	b	a	b	Yes	Yes	Yes	Yes	
2582	Banbahal	Yes	b	b	c	c	c	b	b	b	Yes	Yes	Yes	Yes	Yes	
2583	Simabad	Yes	b	b	c	c	c	c	b	a	b	Yes	Yes	Yes	Yes	
2584	Pukhurkata	Yes	c	c	c	c	c	c	b	b	b	Yes	Yes	Yes	Yes	
2585	Dhabani	Yes	b	b	c	c	c	b	b	b	b	Yes	Yes	Yes	Yes	
2586	Paharpur	Yes	c	Yes	Yes	c	a	a	a	Yes	a	Yes	No	No	No	
2587	Andharjhor	a	c	a	a	b	b	b	b	Yes	b	Yes	No	No	No	
2588	Kukrudabar	a	c	Yes	Yes	c	b	b	b	b	b	Yes	No	No	No	
2589	Nutandi	a	c	Yes	Yes	c	a	a	a	a	a	Yes	No	No	No	
2590	Chalunia	a	c	a	a	c	a	a	a	a	a	Yes	No	No	No	
2591	Kuilapal	Yes	c	Yes	Yes	c	Yes	Yes	Yes	Yes	Yes	Yes	No	Yes	No	
2592	Dhobagora	Yes	Yes	Yes	Yes	c	a	Yes	c	a	a	Yes	No	No	No	
2593	Barakala	Yes	Yes	Yes	Yes	Yes	Yes	Yes	Yes	Yes	Yes	Yes	No	No	No	
2594	Kapatdanga	Yes	Yes	Yes	Yes	Yes	Yes	Yes	Yes	Yes	Yes	Yes	No	No	No	
2595	Hargara	Yes	Yes	Yes	Yes	Yes	Yes	Yes	Yes	Yes	Yes	Yes	No	No	No	
2596	Chirudi	Yes	Yes	Yes	Yes	Yes	Yes	Yes	Yes	Yes	Yes	Yes	No	No	No	
2597	Laupal	Yes	Yes	Yes	Yes	b	a	a	a	Yes	a	Yes	No	No	No	
2598	Khereyadi	a	Yes	a	Yes	b	a	a	a	a	a	Yes	No	No	No	
2599	Kenddi															
2600	Lailamdi	Yes	Yes	Yes	Yes	a	a	a	a	Yes	a	Yes	No	No	No	
2601	Berabanka															
2602	Tasgan	Yes	Yes	a	Yes	c	a	a	a	Yes	b	Yes	No	No	No	
2603	Jharibad	Yes	Yes	a	Yes	c	b	b	b	Yes	b	Yes	No	No	No	
2604	Churku	Yes	c	Yes	Yes	c	b	b	b	Yes	a	Yes	No	No	No	
2605	Kadaya	Yes	c	Yes	Yes	c	b	b	b	Yes	a	Yes	No	No	No	
2606	Sarga	Yes	c	Yes	Yes	c	b	b	b	Yes	a	Yes	No	No	No	
2607	Sursinga	Yes	c	Yes	a	c	b	b	b	Yes	Yes	Yes	No	No	No	
2608	Jashpur	Yes	c	a	a	c	b	b	b	Yes	a	Yes	No	No	No	
2609	Barshol	Yes	c	a	a	c	b	b	b	Yes	a	Yes	No	No	No	
2610	Sindruli	Yes	c	a	a	c	b	b	b	Yes	a	Yes	No	No	No	
2611	Kumra	Yes	c	Yes	a	c	a	a	c	Yes	a	Yes	Yes	Yes	Yes	
2612	Kaera	Yes	b	Yes	Yes	c	b	b	c	Yes	Yes	Yes	No	Yes	No	
2613	Sirugaru	a	c	Yes	Yes	c	b	b	c	Yes	a	Yes	Yes	Yes	Yes	
2614	Ghaghra	Yes	b	Yes	Yes	c	b	b	c	Yes	a	Yes	No	Yes	No	
2615	Ledashol	a	b	Yes	Yes	c	b	b	c	Yes	Yes	Yes	No	Yes	No	

Nearest Town		Land Use								
		Area under different types of land use (in hectares rounded up to one decimal place)								
Name	Distance range code i.e. a for < 5 Kms, b for 5-10 Kms and c for 10+ kms .	Forests	Area under Non-agricultural Uses	Barren and Un-cultivable land	Permanent Pastures and Other Grazing Lands	Land Under Miscellaneous Tree Crops etc.	Culturable Waste Land	Name of Village	Serial Number	
102	103	104	105	106	107	108	109	2	1	
TATA	c	0	30.8	0	0	0	0	Bahadurpur	2574	
TATA	c	0	16.2	0	0	0	0	Beko	2575	
TATA	c	4.9	37.2	0	0	0	40	Bhogidi	2576	
PURULIA	c	1.2	25.4	0	0	0	35.5	Bhasamkata	2577	
TATA	c	0	18	0	0	0	33.5	Jorsal	2578	
TATA	c	0	4.4	0	0	0	7.6	Katgora	2579	
TATA	c	0	6.3	0	0	0	1.2	Barakaram	2580	
TATA	c	0	3.9	0	0	0	0	Chhotakaram	2581	
TATA	c	0	11.3	0	0	0	4	Banbahal	2582	
TATA	c	0	3.6	0	0	0	3.6	Simabad	2583	
TATA	c	10.9	15.3	0	0	0	33.4	Pukharkata	2584	
TATA	c	2.4	13.8	0	0	0	18	Dhabani	2585	
TATA	c	33.6	13	0	0	0	39	Paharpur	2586	
TATA	c	41.3	2.3	0	0	0	60.8	Andharjhor	2587	
TATA	c	114.5	10.5	0	0	0	39.1	Kukrudabar	2588	
BANKURA	c	41.3	8	0	0	0	11.4	Nutandi	2589	
BANKURA	c	36.8	0.5	0	0	0	0.1	Chalunia	2590	
BANKURA	c	17	18.9	0	0	0	43.1	Kuilapal	2591	
TATA	c	3.6	0	0	0	0	13.2	Dhobagora	2592	
BANKURA	c	9.7	0	0	0	0	23.6	Barakala	2593	
BANKURA	c	28.3	0	0	0	0	25	Kapatdanga	2594	
TATA	c	70.8	14	0	0	0	16	Hargara	2595	
TATA	c	44.1	34.2	0	0	0	4	Chirudi	2596	
TATA	c	125.5	41.7	0	0	0	0	Laupal	2597	
TATA	c	6.4	10.8	0	0	0	1.6	Khereyadi	2598	
		0	10.7	0	0	0	2	Kenddi	2599	
TATA	c	0	6.1	0	0	0	0	Lailamdi	2600	
		0	2.5	0	0	0	2.8	Berabanka	2601	
TATA	c	0	18.3	0	0	0	0	Tasgan	2602	
TATA	c	8.5	71.3	0	0	0	0.4	Jharibad	2603	
TATA	c	89	17.6	0	0	0	0.4	Churku	2604	
TATA	c	34	0.4	0	0	0	2.4	Kadaya	2605	
TATA	c	16.2	4.5	0	0	0	7	Sarga	2606	
TATA	c	8.5	5.2	0	0	0	15	Sursinga	2607	
BANKURA	c	11.3	6.3	0	0	0	7	Jashpur	2608	
BANKURA	c	11.8	0.4	0	0	0	1.2	Barshol	2609	
TATA	c	13.8	3	0	0	0	2	Sindruli	2610	
TATA	c	25.1	3.3	0	0	0	2	Kumra	2611	
TATA	c	12.1	4.8	0	0	0	39.2	Kaera	2612	
TATA	c	10.5	1.4	0	0	0	5.9	Sirugaru	2613	
TATA	c	307.2	5.1	0	0	0	17.8	Ghaghra	2614	
tata	c	222.6	0.9	0	0	0	7	Ledashol	2615	

Land Use												
Area under different types of land use (in hectares rounded up to one decimal place)								Area irrigated by source (in hectare).				
Serial Number	Name of Village	Fallow lands other than current fallows	Current Fallows	Net Area Sown	Total Irrigated Land Area	Total Un-irrigated Land Area	Canals (C)	Wells/Tube-wells(W/TW)	Tanks/Lakes(T/L)	Water Falls(WF)	Others(O)	
1	2	110	111	112	113	114	115	116	117	118	119	
2574	Bahadurpur	0	0	30	9.5	20.5	0	0	9.5	0	0	
2575	Beko	0	0	101.2	0	101.2	0	0	0	0	0	
2576	Bhogidi	0	0	0	0	0	0	0	0	0	0	
2577	Bhasamkata	0	0	44.7	3.7	41	0	0	3.7	0	0	
2578	Jorsal	0	0	96.4	0	96.4	0	0	0	0	0	
2579	Katgora	0	0	75	8.2	66.9	0	8	0.2	0	0	
2580	Barakaram	0	0	170.8	2	168.8	0	0	2	0	0	
2581	Chhotakaram	0	0	133.1	0.8	132.3	0.8	0	0	0	0	
2582	Banbahal	0	0	21.1	0	21.1	0	0	0	0	0	
2583	Simabad	0	0	1.2	0	1.2	0	0	0	0	0	
2584	Pukhurkata	0	0	60.5	0	60.5	0	0	0	0	0	
2585	Dhabani	0	0	214.7	0	214.7	0	0	0	0	0	
2586	Paharpur	0	0	98.9	0	98.9	0	0	0	0	0	
2587	Andharjhor	0	0	23.2	5	18.2	0	0	5	0	0	
2588	Kukrudabar	0	0	47.1	0	47.1	0	0	0	0	0	
2589	Nutandi	0	0	25.8	0	25.8	0	0	0	0	0	
2590	Chalunia	0	0	8.8	0	8.8	0	0	0	0	0	
2591	Kuilapal	0	0	100.9	10	90.9	0	0	0	0	10	
2592	Dhobagora	0	0	27.9	27.9	0	0	0	27.9	0	0	
2593	Barakala	0	0	38.4	38.4	0	0	0	38.4	0	0	
2594	Kapatdanga	0	0	109	109	0	0	0	109	0	0	
2595	Hargara	0	0	89.4	89.4	0	0	0	89.4	0	0	
2596	Chirudi	0	0	184.4	184.4	0	0	0	184.4	0	0	
2597	Laupal	0	0	104.8	0	104.8	0	0	0	0	0	
2598	Kheryadi	0	0	50.8	0	50.8	0	0	0	0	0	
2599	Kenddi	0	0	10.7	10.7	0	0	0	10.7	0	0	
2600	Lailamdi	0	0	56.3	3	53.3	0	0	0	0	3	
2601	Berabanka	0	0	7.3	0	7.3	0	0	0	0	0	
2602	Tasgan	0	0	133.6	7.6	126	0	0	0	0	7.6	
2603	Jharibad	0	0	202.3	0	202.3	0	0	0	0	0	
2604	Churku	0	0	115.4	115.4	0	0	0	115.4	0	0	
2605	Kadaya	0	0	40.5	0	40.5	0	0	0	0	0	
2606	Sarga	0	0	62.6	2	60.6	0	0	0	0	2	
2607	Sursinga	0	0	64.4	0	64.4	0	0	0	0	0	
2608	Jashpur	0	0	113.6	0	113.6	0	0	0	0	0	
2609	Barshol	0	0	22.2	0	22.2	0	0	0	0	0	
2610	Sindruli	0	0	69.6	0	69.6	0	0	0	0	0	
2611	Kumra	0	0	102.8	0	102.8	0	0	0	0	0	
2612	Kaera	0	0	100.8	0	100.8	0	0	0	0	0	
2613	Sirugaru	0	0	83.6	0	83.6	0	0	0	0	0	
2614	Ghaghra	0	0	95	0	95	0	0	0	0	0	
2615	Ledashol	0	0	69.1	0	69.1	0	0	0	0	0	

Name of three most important commodities manufactured			Name of Village	Serial Number
First	Second	Third		
120	121	122	2	1

			Bahadurpur	2574
			Beko	2575
			Bhogidi	2576
			Bhasamkata	2577
			Jorsal	2578
			Katgora	2579
			Barakaram	2580
			Chhotakaram	2581
			Banbahal	2582
			Simabad	2583
			Pukharkata	2584
			Dhabani	2585
			Paharpur	2586
			Andharjhor	2587
			Kukrudabar	2588
			Nutandi	2589
			Chalunia	2590
			Kuilapal	2591
			Dhobagora	2592
			Barakala	2593
			Kapatdanga	2594
			Hargara	2595
			Chirudi	2596
			Laupal	2597
			Kheryadi	2598
			Kenddi	2599
			Lailamdi	2600
			Berabanka	2601
			Tasgan	2602
			Jharibad	2603
			Churku	2604
			Kadaya	2605
			Sarga	2606
			Sursinga	2607
			Jashpur	2608
			Barshol	2609
			Sindruli	2610
			Kumra	2611
			Kaera	2612
			Sirugaru	2613
			Ghaghra	2614
			Ledashol	2615

Babuirope
Babuirope
Babuirope
Babuirope
Babuirope
Babuirope

Census of India 2011
Amenities and Land use

Serial Number	Name of Village	Location code no.	Total area of the village (in hectares rounded up to one decimal place)	Total population (2011 census)	Number of households (2011 census)	Number of educational amenities available in the village, the distance range code viz; a for 0-5 kms, b for 5-10 kms, c for 10+ kms of nearest place where facility is available							
						7	8	9	10	11	12	13	14
1	2	3	4	5	6	Pre-Primary school (PP)	Primary school (P)	Middle school (M)	Secondary School (S)	Senior Secondary school (SS)	Degree college of arts, science & commerce (ASC)	Engineering college(EC)	Medical college (MC)
2616	Barudih	332423	465.9	411	79	2	2						
2617	Popo	332424	804.8	766	177	1	1						
2618	Danga	332425	98.8	225	52	1	1		1	a			
2619	Poradih	332426	186.5	813	177	1	1		a				
2620	Pargora	332427	216.9	445	98	1	1						
2621	Ghatihuli	332428	193.2	358	74	1	1			b			
2622	Patkita	332429	568.6	590	128	1	1		a				
2623	Burhigora	332430	196.7	405	86	1	1	1	a	a	c	c	c
2624	Sirka	332431	707.7	1072	211	2	2	c	a	c	c	c	c
2625	Makopali	332432	424.1	657	139	2	2	1	a	a	c	c	c
2626	Senkebasa	332433	383.5	407	88	1	1	a	a	a	c	c	c
2627	Bhamragora	332434	661.7	1168	259	2	2	a	a	a	c	c	c
2628	Kunchia	332435	880.4	2279	489	2	2	1	1	1	c	c	c
2629	Asanpani	332436	486.4	503	106	2	2	b	b	c	c	c	c
2630	Lukapani	332437	156.5	286	60	1	1	1	a	b	c	c	c
2631	Pachapani	332438	181.3	398	79	1	1	1	a	a	c	c	c
2632	Mirgichami	332439	538.3	1040	214	1	1	1	a	a	c		c
2633	Shalidih	332440	198.2	547	124	1	1	1	a	a	a	c	c
2634	Bangrisamil Alias Jaragora	332441	227.5	244	58	1	1	a	a	a	c	c	c
2635	Gholhunra	332442	179.5	430	89	1	1		b	a	c	c	c
2636	Jamjora	332443	170.1	177	38	1	1	a		a	c	c	c
2637	Dangarjuri	332444	286.6	566	114	1	1	b	a	a	c	c	c
2638	Korpa	332445	96.6	173	47	1	1	b	a	b	c	c	c
2639	Lata	332446	128	770	154	2	2	1	1				
2640	Kumirdih	332447	139.4	646	135	1	1						
2641	Dhadka	332448	317.6	1896	351	3	3	2	1	1		1	1
2642	Digha	332449	480.7	351	72	2	1	b	a	c	1	1	c
2643	Dhanpora	332450	26.4	86	17	1	1	c		1	c	1	1
2644	Janijhor	332451	275.3	281	55	1	1	c	b	c	1	1	c
2645	Kushbani	332452	451.7	191	45	1	1	b	b	b	c	c	c
2646	Panrra	332453	263.6	562	114	1	1	b	b	b	c	c	c
2647	Harada	332454	500.2	1048	223	1	1	b	b	b	c	c	c
2648	Nanna	332455	419.3	823	193	2	2	1	b	b	c	c	c
2649	Rajauli	332456	450.2	566	115	1	1	b	b	b	c	c	c
2650	Bamandera	332457	67	50	12	1	1	b	b	b	c	c	c
2651	Ledam	332458	236.4	299	68	1	1	a	c	c			
2652	Rasiknagar	332459	102.3	232	50	1	1	1	c		1	1	
2653	Dulukdih Samil Kendapara	332460	312.6	405	83	2	2	a	c	c			
2654	Kantagora	332461	731.8	737	154	1	1		c	c	c		
2655	Madhuban	332462	530	811	167	1	1	1	a	c			
2656	Ghoratika	332463	460	595	124	1	1		a	c	c		
2657	Barakhula	332464	224.2	232	54	1	1		b	c			

- Village Directory

(As in 2009)

le. (If not available within the : < 5 Kms, b for 5-10 Kms and c cility is available is given).						Number of Medical Amenities available. (If not available within the village , the distance range code viz; a for < 5 Kms, b for 5-10 Kms and c for 10+ kms of nearest place where facility is available is given).						Name of Village	Serial Number					
Management institute (MI)	Polytechnic (Pt)	Vocational training school /ITI	Non-formal training centre (NFTC)	Special school for disabled (SSD)	Others (specify)	Community health centre (CHC)	Primary health centre (PHC)	Primary health sub centre (PHS)	Maternity and child welfare centre (MCW)	T.B. clinic (TBC)	Hospital-allopathic (HA)			Hospital-alternative medicine (HO)	Dispensary (D)	Veterinary hospital (VH)	Mobile health clinic (MHC)	Family welfare centre (FWC)
15																	2	1
						c	a										Barudih	2616
							b			b					b		Popo	2617
						b	a										Danga	2618
						b		1									Poradih	2619
						b	a								b		Pargora	2620
						b	a										Ghatihuli	2621
						b	a										Patkita	2622
c	c	a	c	c		b	b				c		a	c			Burhigora	2623
c	c	c	c	c		c	c	c	c	c	c	c	c	c	c	c	Sirka	2624
c	c	a	c	c		c	b	a	1	c	c	c	a	c	a		Makopali	2625
c	c	a	c	c		c	a						a	c	b	c	Senkebasa	2626
c	c	a	c	c		c	c	a	c	c	c	c	a	c	a	c	Bhamragora	2627
c	c	c	c	c		1	c	1	c	c	c	c	1	c	1	c	Kunchia	2628
c	c	c	c	c		b	c	b	c	c	c	c	b	c	b	c	Asanpani	2629
c	c	c	c	c		c	c	a	a	a	c	c	c	c	c	c	Lukapani	2630
c	c	c	c	c		c	c	a	c	a	c	c	c	c	c	c	Pachapani	2631
c	c	c	c	c		c	c	a	a	a	c	c	c	c	c	c	Mirgichami	2632
c	c	c	c	c		c	c	a	c	c	c	c	c	c	c	c	Shalidih	2633
c	c	c	c	c		c	c	a	c	c	c	c	c	c	c	c	Bangrisamil Alias Jaragora	2634
c	c	c	c	c		c	c	a	c	c	c	c	a	c	c	c	Gholhunra	2635
c	c	c	c	c	c	c	c	a	c	c	c	c	b	c	c	c	Jamjora	2636
c	c	c	c	c	c	c	c	a	c	c	b	c	c	c	c	c	Dangarjuri	2637
c	c	c	c	c		c	a	b	b	b	b	b	b	b	b	b	Korpa	2638
		1				c		1	1	c	c	1	c	c	c	c	Lata	2639
						c	c	a	c	c	a	c	c	c	c	c	Kumirdih	2640
c	1	1	b	c		1		1	2		1	2	2	2	2	2	Dhadka	2641
c	1	1		c		1		2	2	2	2	1	2	2	2	2	Digha	2642
c	1	1				1		2	2	2	2	1	2	2	2	2	Dhanpora	2643
c	1	1	c			1		2	2	2	2	1	2	2	2	2	Janijhor	2644
c	c	b	c	c		c	c	b	a	c	c	c	c	a	a	c	Kushbani	2645
c	c	b	c			c	c	b	c	c	c	c	c	c	c	c	Panrra	2646
c	c	b	c	c		c	c	b	c	c	c	c	c	c	c	c	Harada	2647
c	c	b	c	c		c	c	1	c	c	c	c	c	c	c	c	Nanna	2648
c	c	c	c	c		c	c	b	c	c	c	c	c	c	c	c	Rajauli	2649
c	c	c	c	c		c	c	b	c	c	c	c	c	c	c	c	Bamandera	2650
						c	c	b	c	c	c	c	c	c	b	c	Ledam	2651
						c	c	a	c	c	c	c	c	c	a		Rasiknagar	2652
						c	c	a	c	c	c	c	c	c	a	c	Dulukdih Samil Kendapara	2653
						c	c	1	c	c	c	c	c		1	c	Kantagora	2654
						c	c	1	c	c	c	c	c		b	c	Madhuban	2655
						c	c	a	c	c	c	c	c		a	c	Ghoratika	2656
						c	c	b	c	c	c	c	c		b	c	Barakhula	2657

Serial Number	Name of Village	Number of Non-Government Medical Amenities available.							Availability of drinking water - Yes / No							
		Charitable non Govt. hospital/Nursing home.	Medical practitioner with MBBS Degree	Medical practitioner with other degree	Medical practitioner with no degree	Traditional practitioner and faith healer .	Medicine Shop	Others	Tap water (Treated/Untreated)	Well water (Covered / Uncovered well)	Hand Pump	Tube wells / Bore well	Spring	River / Canal	Tank / Pond / Lake	Others
1	2	32	33	34	35	36	37	38	39	40	41	42	43	44	45	46
2616	Barudih	0	0	0	0	0	0	0	No	Yes	No	No	No	No	Yes	No
2617	Popo	0	0	0	0	0	0	0	No	Yes	No	No	No	No	Yes	No
2618	Danga	0	0	0	0	0	0	0	No	Yes	No	No	No	No	No	No
2619	Poradiah	0	0	0	0	0	0	0	No	Yes	No	No	No	No	Yes	No
2620	Pargora	0	0	0	0	0	0	0	No	Yes	No	No	No	No	Yes	No
2621	Ghatihuli	0	0	0	0	0	0	0	No	Yes	No	No	No	No	No	No
2622	Patkita	0	0	0	0	0	0	0	No	Yes	No	No	No	No	No	No
2623	Burhigora	0	0	0	2	0	0	0	No	No	No	No	No	Yes	No	No
2624	Sirka	0	0	0	0	0	0	0	No	Yes	No	No	No	No	Yes	No
2625	Makopali	0	0	0	1	0	0	0	No	Yes	No	No	No	No	No	No
2626	Senkebasa	0	0	0	0	0	0	0	No	Yes	No	No	No	Yes	No	No
2627	Bhamragora	0	0	0	1	0	0	0	No	Yes	No	No	No	No	No	No
2628	Kunchia	0	0	2	4	6	2	0	No	Yes	No	No	No	No	Yes	No
2629	Asanpani	0	0	0	0	0	0	0	No	Yes	No	No	No	No	Yes	No
2630	Lukapani	75	14	14	2	1	14	0	No	No	Yes	No	No	Yes	Yes	No
2631	Pachapani	0	0	0	2	1	0	0	No	No	Yes	No	No	No	Yes	No
2632	Mirgichami	0	0	0	2	0	0	0	No	No	Yes	No	No	Yes	Yes	No
2633	Shalidih	0	0	0	1	1	0	0	No	No	Yes	No	No	Yes	Yes	No
2634	Bangrisamil Alias Jaragora	0	0	0	1	1	0	0	No	No	Yes	No	No	No	Yes	No
2635	Gholhunra	0	0	2	0	0	0	0	No	Yes	No	No	No	Yes	Yes	No
2636	Jamjora	0	0	0	0	0	0	0	Yes	Yes	No	No	No	Yes	No	No
2637	Dangarjuri	0	0	0	0	0	0	0	No	Yes	No	No	No	No	Yes	Yes
2638	Korpa	0	0	0	0	0	0	0	No	No	No	No	No	No	Yes	No
2639	Lata	0	0	1	6	0	0	0	Yes	Yes	No	No	No	No	Yes	No
2640	Kumirdih	0	0	0	0	0	0	0	No	Yes	No	No	No	No	Yes	No
2641	Dhadka	0	6	2	2	0	1	0	Yes	Yes	Yes	No	No	No	Yes	No
2642	Digha	2	2	2	2	2	1	0	No	Yes	Yes	No	No	No	No	No
2643	Dhanpora	0	0	0	0	0	1	0	No	Yes	Yes	No	No	No	No	No
2644	Janijhor	2	2	2	2	2	1	0	No	Yes	Yes	No	No	No	Yes	No
2645	Kushbani	0	0	0	2	2	0	0	No	Yes	Yes	No	No	No	Yes	No
2646	Panrra	0	0	0	2	2	0	0	No	Yes	Yes	No	No	No	Yes	No
2647	Harada	0	0	0	2	2	0	0	No	Yes	Yes	No	No	No	Yes	No
2648	Nanna	0	0	0	2	2	0	0	No	Yes	Yes	No	No	No	Yes	No
2649	Rajauli	0	0	0	2	2	0	0	No	Yes	Yes	No	No	No	Yes	No
2650	Bamandera	0	0	0	0	0	0	0	No	Yes	Yes	No	No	No	No	No
2651	Ledam	0	0	0	0	0	0	0	No	Yes	Yes	No	No	No	Yes	No
2652	Rasiknagar	0	0	0	0	0	0	0	No	Yes	Yes	No	No	No	Yes	No
2653	Dulukdih Samil Kendapara	0	0	0	0	0	0	0	No	Yes	Yes	No	No	No	Yes	No
2654	Kantagora	0	0	0	0	0	0	0	No	Yes	Yes	No	No	No	Yes	No
2655	Madhuban	0	0	0	0	0	0	0	No	Yes	Yes	No	No	No	Yes	No
2656	Ghoratika	0	0	0	0	0	0	0	No	Yes	Yes	No	No	No	Yes	No
2657	Barakhula	0	0	0	0	0	0	0	No	Yes	Yes	No	No	No	Yes	No

Availability of toilet & others Yes / No				Communication and transport facilities (If amenities available code -Yes is given except for Village Pin Code ,If not available within the village , the distance range code viz; a for < 5 Kms, b for 5-10 Kms and c for 10+ kms of nearest place where facility is available is given).									
Community toilet including bath.	Community toilet excluding bath.	Rural sanitary mart or sanitary hardware outlet available near the village.	Community bio- gas or recycle of waste for productive use.	Post office(PO)	Sub post office (SPO)	Post & Telegraph office (P&TO)	Village Pin Code	Telephones (Land lines)	Public call office (PCO)	Mobile phone coverage	Name of Village	Serial Number	
47	48	49	50	51	52	53	54	55	56	57	2	1	
No	No	No	No	a	b	c	723129	a	a	b	Barudih	2616	
No	No	No	No	a	b	c	723129	a	a	b	Popo	2617	
No	No	No	No	a	b	c	723129	b	c	Yes	Danga	2618	
No	No	No	No	a	b	c	723129	b	a	Yes	Poradih	2619	
No	No	No	No	a	b	c	723129	a	c	b	Pargora	2620	
No	No	No	No	a	b	b	723129	a	c	a	Ghatihuli	2621	
No	No	No	No	a	b	c	723129	a	b	Yes	Patkita	2622	
No	No	No	No	b	b	c	723129	c	b	b	Burhigora	2623	
No	No	No	No	a	c	c	723129	Yes	b	Yes	Sirka	2624	
No	No	No	No	c	a	c	723129	c	c	Yes	Makopali	2625	
No	No	No	No	c	c	c	723129	c	c	c	Senkebasa	2626	
No	No	No	No		a	c	723129	c	c	a	Bhamragora	2627	
No	No	Yes	No	b	Yes	b	723129	b	b	Yes	Kunchia	2628	
No	No	No	No	c	b	c	723129	c	b	Yes	Asanpani	2629	
No	No	No	No			c	723129	b	b	Yes	Lukapani	2630	
No	No	No	No	c	c	Yes	723129	c	b	c	Pachapani	2631	
No	No	No	No	c	a	c	723129	b	b	b	Mirgichami	2632	
No	No	No	No	c	c	c	723129	c	c	c	Shalidih	2633	
No	No	No	No	c	c	c	723129	c	c	c	Bangrisamil Alias Jaragora	2634	
No	No	No	No	c	a	c	723129	a	c	Yes	Gholhunra	2635	
No	No	No	No	c	a	c	723129	c	c	c	Jamjora	2636	
No	No	No	No	a	a	c	723129	a	b	a	Dangarjuri	2637	
No	No	No	No	b	a	b	723129	b	b	b	Korpa	2638	
No	No	No	No	b	Yes	c	723129	Yes	b	b	Lata	2639	
No	No	No	No	c	a	c	723129	c	b	c	Kumirdih	2640	
Yes	Yes	Yes	No	Yes	Yes	b	723129	Yes	Yes	Yes	Dhadka	2641	
Yes	No	Yes	No	b	Yes	b	723129	Yes	Yes	Yes	Digha	2642	
Yes	No	Yes	No	c	Yes	c	723129	Yes	Yes	Yes	Dhanpora	2643	
Yes	No	Yes	No	c	Yes	c	723129	Yes	Yes	Yes	Janijhor	2644	
No	No	No	No	b	b	c	723129	c	b	c	Kushbani	2645	
No	No	No	No	b	b	c	723129	c	c	c	Panrra	2646	
No	No	No	No	b	b	c	723129	c	c	c	Harada	2647	
No	No	No	No	b	b	c	723129	c	a	c	Nanna	2648	
No	No	No	No	c	c	c	723129	c	a	c	Rajauli	2649	
No	No	No	No	c	c	c	723129	c	a	c	Bamandera	2650	
No	No	No	No	c	c	c	723129	c	c	c	Ledam	2651	
No	No	No	No	c	c	c	723129	c	a	c	Rasiknagar	2652	
No	No	No	No	b	b	c	723129	c	c	c	Dulukdih Samil Kendapara	2653	
No	No	No	No	c	b	c	723129	c	c	c	Kantagora	2654	
No	No	No	No	c	a	c	723129	c	b	c	Madhuban	2655	
No	No	No	No	c	b	c	723129	c	b	b	Ghoratika	2656	
No	No	No	No	c	b	c	723129	c	b	b	Barakhula	2657	

Communication and transport facilities (If amenities available code -Yes is given except for Village Pin Code ,If not available within the village , the distance range code viz; a for < 5 Kms, b for 5-10 Kms and c for 10+ kms of nearest place where facility is available is given).													Village connected to highway (If amenities available code viz; a for < 5 Kms, b for 5-10 Kms and c for 10+ kms of nearest place where facility is available is given).			
Serial Number	Name of Village	Internet cafes/ Common service centre (CSC)	Private courier facility	Bus service (Public & Private)	Railway stations	Auto/Modified Autos	Taxis and Vans	Tractors	Cycle-pulled rickshaws(Manual & Machine driven)	Carts driven by animals	Sea /River ferry service	Connected to national highway(NH)	Connected to state highway(SH)	Connected to major district road (MDR)	Connected to others district road	Pucca roads
1	2	58	59	60	61	62	63	64	65	66	67	68	69	70	71	72
2616	Barudih	b	b	a	c	c	a	b	Yes	Yes	c	c				a
2617	Popo	b	c	a	c	c	a	b	Yes	Yes	c	c	b			a
2618	Danga	b	b	a	c	c	a	b	Yes	Yes	c	c	a			a
2619	Poradih	b	b	a	c	c	b	b	Yes	Yes	c	c		a		a
2620	Pargora	c	b	Yes	c	c	a	b	Yes	Yes	c	c	a			Yes
2621	Ghatihuli	c	b	a	c	c	b	a	Yes	Yes	c	c	Yes			a
2622	Patkita	c	b	a	c	c	a	b	Yes	Yes	c	c	Yes			a
2623	Burhigora	c	c	a	c	c	b	a	Yes	Yes	c	c	c	c	b	b
2624	Sirka	c	c	a	c	c	c	Yes	b	Yes	a	c	a		Yes	a
2625	Makopali	c	c	a	c	c	a	a	Yes	Yes	c	c	c	c	a	a
2626	Senkebasa	c	c	a	c	c	c	a	Yes	Yes	c	c	c	c	Yes	b
2627	Bhamragora	c	c	a	c	c	c	Yes	Yes	Yes	c	c	c	c	Yes	b
2628	Kunchia	b	b	Yes	c	Yes	Yes	Yes	Yes	Yes	c	c	Yes		Yes	Yes
2629	Asanpani	c	c	a	c	b	b	b	b	Yes	c	c	c	a	a	a
2630	Lukapani	c	b	b	c	c	a	b	Yes	a	c					a
2631	Pachapani	c	c	Yes	c	c	c	c	c	Yes	c	c	c	c	c	Yes
2632	Mirgichami	c	b	Yes	c	c	a	c	Yes	Yes	c	c	c		Yes	Yes
2633	Shalidih	c	c	a	c	c	c	c	c	Yes	c	c	c	c	c	a
2634	Bangrisamil Alias Jaragora	c	c	a	c	c	c	c	c	Yes	c	c	c	c	c	a
2635	Gholhunra	c	c	a	c	c	a	a	c	Yes	c	c	c	c	c	b
2636	Jamjora	c	c	a	c	a	a	a	c	Yes	c	c	c	c	a	a
2637	Dangarjuri	c	c	a	c	a	a	a	c	Yes	c	c	Yes	c	c	Yes
2638	Korpa	b	b	a	b	b	b	a	b	Yes	c	c	b	b	b	a
2639	Lata	b	b	Yes	b	Yes	Yes	Yes	b	Yes	c	b	Yes	b	b	Yes
2640	Kumirdih	c	c	a	c	c	c	b	c	Yes	c	c	c	c	c	a
2641	Dhadka	Yes	b	Yes	c	b	Yes	Yes	Yes	b	b	c	c		Yes	Yes
2642	Digha	c	c	Yes	c	b	Yes	Yes	Yes	c	c	c	c		Yes	Yes
2643	Dhanpora	c	c	Yes	c	c	Yes	Yes	Yes	c	c	c	c		Yes	Yes
2644	Janijhor	c	c	Yes	c	c	Yes	Yes	Yes	c	c	c	c		Yes	Yes
2645	Kushbani	c	c	b	c	c	c	c	c	Yes	c	c	c	c	c	b
2646	Panrra	c	c	b	c	c	c	c	c	Yes	c	c	c	c	c	b
2647	Harada	c	c	b	c	c	c	c	c	Yes	c	c	c	c	c	b
2648	Nanna	c	c	b	c	c	c	c	c	Yes	c	c	c	c	c	b
2649	Rajauli	c	c	a	c	c	c	c	c	Yes	c	c	c	c	c	b
2650	Bamandera	c	c	a	c	c	c	c	c	Yes	c	c	c	c	c	b
2651	Ledam	c	c	a	c	c	c	c	c	Yes	c	c	c	c	c	b
2652	Rasiknagar	c	c	a	c	c	c	c	c	Yes	c	c	c	c	c	a
2653	Dulukdih Samil Kendapara	c	c	a	c	c	c	c	c	Yes	c	c	c	c	a	a
2654	Kantagora	c	c	a	c	c	c	c	c	Yes	c	c	c	c	c	a
2655	Madhuban	c	c	b	c	c	c	c	c	Yes	c	c	c	c	c	a
2656	Ghoratika	c	c	b	c	c	c	b	b	Yes	c	c	c	c	a	a
2657	Barakhula	c	c	b	c	c	c	c	c	Yes	c	c	c	c	b	b

ys,village roads, banks & credit societies :-Yes is given, If not available within the code viz; a for <5 Kms, b for 5-10 Kms place where facility is available is given).													Availability of miscellaneous facilities (If amenities available code -Yes is given, If not available within the village , the distance range code viz; a for < 5 Kms, b for 5-10 Kms and c for 10+ kms of nearest place where facility is available is given).			
73	74	75	76	77	78	79	80	81	82	83	84	85	86	87	Name of Village	Serial Number
a	Yes			c	c	c	Yes	Yes	c	a	Yes	Yes	Yes	Yes	Barudih	2616
Yes				c		c	Yes	Yes	b	a	Yes	Yes	Yes	Yes	Popo	2617
a						c	Yes	Yes	b	a	Yes	Yes	Yes	Yes	Danga	2618
a	Yes					c	Yes	Yes	b	a	Yes	Yes	Yes	Yes	Poradih	2619
Yes						c	Yes	Yes	c	a	Yes	Yes	Yes	Yes	Pargora	2620
a						c	Yes	Yes	c	b	Yes	Yes	Yes	Yes	Ghatihuli	2621
a						c	Yes	Yes	c	b	Yes	Yes	Yes	Yes	Patkita	2622
Yes	Yes	c		c	c	c	Yes	Yes	c	b	Yes	Yes	Yes	a	Burhigora	2623
Yes	Yes	Yes	Yes	c	c	c	Yes	c	c	c	c	Yes	Yes	Yes	Sirka	2624
Yes	a	c	Yes	c	c	c	Yes	Yes	c	a	c	Yes	c	Yes	Makopali	2625
b	a	c	Yes	c	c	c	Yes	a	c	a	Yes	Yes	Yes	Yes	Senkebasa	2626
Yes	a	c	Yes	b	c	c	Yes	Yes	c	a	Yes	Yes	Yes	Yes	Bhamragora	2627
Yes	Yes	c	c	Yes	Yes	c	Yes	Yes	b	Yes	c	Yes	Yes	Yes	Kunchia	2628
Yes	c	c	c	b	b	c	Yes	b	c	b	c	Yes	Yes	Yes	Asanpani	2629
a						c	Yes	Yes	c	Yes	Yes	Yes	Yes	Yes	Lukapani	2630
Yes	a			a	c	c	Yes	a	c	a	c	Yes	Yes	Yes	Pachapani	2631
Yes	a	a	Yes	c	c	c	Yes	a	c	a	c	Yes	Yes	Yes	Mirgichami	2632
Yes	a	a		a	c	c	Yes	a	c	a	a	a	Yes	Yes	Shalidih	2633
a	a			a	c	c	Yes	a	c	a	c	Yes	Yes	Yes	Bangrisamil Alias Jaragora	2634
a	Yes	Yes	c	c	c	c	Yes	Yes	c	b	c	Yes	c	c	Gholhunra	2635
Yes	c	b	c	c	c	c	Yes	a	c	a	c	Yes	c	c	Jamjora	2636
Yes	c	Yes	c	a	c	c	Yes	Yes	c	a	c	Yes	c	Yes	Dangarjuri	2637
Yes	c			b	c	b	Yes	Yes	b	a	b	Yes	c	c	Korpa	2638
Yes		Yes	b	b	b	c	Yes	Yes	c	a	b	Yes	c	Yes	Lata	2639
Yes	c	c	c	a	c	c	Yes	Yes	c	a	c	Yes	c	c	Kumirdih	2640
Yes	b	b	b	Yes	c	b	Yes	Yes	c	Yes	Yes	b	Yes	Yes	Dhadka	2641
Yes		c	Yes	c	Yes	c	Yes	c	c	Yes	Yes	Yes	Yes	Yes	Digha	2642
Yes		c	Yes	c	Yes	a	c	c	c	a	c	c	Yes	Yes	Dhanpora	2643
Yes		c	Yes	c	Yes	Yes	Yes	c	c	Yes	Yes	Yes	Yes	Yes	Janijhor	2644
a	b	c	c	b	c	b	Yes	c	c	b	c	Yes	c	c	Kushbani	2645
a	b	c	c	c	c	c	Yes	c	c	Yes	b	Yes	c	c	Panrra	2646
a	b	c	c	c	c	c	Yes	c	c	c	c	Yes	c	c	Harada	2647
a	Yes	c	c	c	c	c	Yes	c	c	Yes	c	Yes	c	c	Nanna	2648
a	b	c	c	c	c	c	Yes	c	c	c	c	Yes	c	c	Rajauli	2649
a	c	c	c	c	c	c	Yes	c	c	c	c	Yes	c	c	Bamandera	2650
Yes	c	c	a	c	c	c	Yes	c	c	c	c	Yes	Yes	c	Ledam	2651
Yes	c	c	a	c	c	c	Yes	b	c	c	c	Yes	Yes	c	Rasiknagar	2652
Yes	c	c	b	c	c	c	Yes	a	c	c	c	Yes	Yes	c	Dulukdih Samil Kendapara	2653
Yes	c	c	a	c	c	c	Yes	Yes	c	c	c	Yes	Yes	c	Kantagora	2654
Yes	c	c	a			c	Yes	c	c	c	c	Yes	Yes	c	Madhuban	2655
Yes	c	c	a	c	c	c	Yes	a	c	c	c	Yes	Yes	c	Ghoratika	2656
Yes	c	c	a	c	c	c	Yes	b	c	c	c	a	Yes	b	Barakhula	2657

Availability of miscellaneous facilities (If amenities available code -Yes is given, If not available within the village , the distance range code viz; a for < 5 Kms, b for 5-10 Kms and c for 10+ kms of nearest place where facility is available is given).												Availability of electricity (Yes/No)			
Serial Number	Name of Village	ASHA (Accredited Social Health Activist)	Community centre with/without TV	Sports Field,	Sports Club / Recreation Centre	Cinema / Video Hall	Public Library	Public Reading Room	Newspaper Supply	Assembly Polling station	Birth & Death Registration Office	Power Supply for Domestic Use (ED)	Power Supply for Agricultural Use (EAG)	Power Supply for Commercial Use (EC)	Power Supply for All Uses (EA)
1	2	88	89	90	91	92	93	94	95	96	97	98	99	100	101
2616	Barudih	Yes	Yes	Yes	Yes	Yes	a	Yes	a	Yes	a	Yes	No	No	No
2617	Popo	Yes	Yes	Yes	Yes	Yes	Yes	Yes	Yes	Yes	a	Yes	No	No	No
2618	Danga	Yes	Yes	Yes	Yes	Yes	Yes	Yes	a	a	a	Yes	No	No	No
2619	Poradih	Yes	Yes	Yes	Yes	Yes	a	Yes	Yes	a	a	Yes	No	No	No
2620	Pargora	Yes	Yes	Yes	Yes	Yes	a	Yes	a	a	a	Yes	No	No	No
2621	Ghatihuli	Yes	Yes	Yes	Yes	Yes	Yes	Yes	Yes	a	b	Yes	No	No	No
2622	Patkita	Yes	Yes	Yes	Yes	Yes	a	Yes	Yes	Yes	a	Yes	No	No	No
2623	Burhigora	Yes	Yes	Yes	Yes	c	b	b	c	Yes	b	Yes	No	No	No
2624	Sirka	Yes	c	Yes	Yes	c	c	c	Yes	Yes	c	Yes	No	No	No
2625	Makopali	Yes	c	Yes	a	c	a	a	c	Yes	a	Yes	No	No	No
2626	Senkebasa	a	c	a	Yes	c	a	a	a	Yes	a	Yes	No	No	No
2627	Bhamragora	Yes	c	Yes	Yes	c	a	Yes	c	Yes	a	Yes	No	No	No
2628	Kunchia	Yes	Yes	Yes	Yes	Yes	Yes	Yes	Yes	Yes	Yes	Yes	No	No	No
2629	Asanpani	Yes	b	b	b	c	b	b	b	Yes	b	Yes	No	No	No
2630	Lukapani	Yes	Yes	Yes	Yes	Yes	Yes	Yes	Yes	Yes	Yes	Yes	No	No	No
2631	Pachapani	Yes	c	c	Yes	c	a	c	c	Yes	a	Yes	No	No	No
2632	Mirgichami	Yes	c	Yes	Yes	Yes	Yes	Yes	Yes	Yes	Yes	Yes	No	No	No
2633	Shalidih	a	c	c	Yes	c	a	c	c	a	a	Yes	No	No	No
2634	Bangrisamil Alias Jaragora	a	c	c	Yes	c	a	c	c	a	a	Yes	No	No	No
2635	Gholhunra	Yes	c	b	c	c	b	b	Yes	Yes	b	Yes	No	No	No
2636	Jamjora	a	c	a	a	c	c	c	c	Yes	a	Yes	No	No	No
2637	Dangarjuri	Yes	a	Yes	Yes	c	c	c	c	Yes	a	Yes	No	No	No
2638	Korpa	a	b	a	a	b	b	b	Yes	a	a	Yes	No	No	No
2639	Lata	Yes	Yes	Yes	Yes	b	b	b	Yes	Yes	a	Yes	No	Yes	No
2640	Kumirdih	Yes	Yes	a	Yes	c	c	c	c	a	a	Yes	No	No	No
2641	Dhadka	b	b	b	Yes	b	Yes	b	Yes	Yes	Yes	Yes	Yes	Yes	Yes
2642	Digha	c	c	c	c	c	a	a	Yes	a	a	Yes	Yes	Yes	Yes
2643	Dhanpora	c	c	c	c	c	a	a	Yes	a	a	Yes	Yes	Yes	Yes
2644	Janijhor	c	c	c	c	c	a	a	Yes	Yes	a	Yes	Yes	Yes	Yes
2645	Kushbani	Yes	c	c	c	c	c	c	c	Yes	Yes	Yes	Yes	Yes	Yes
2646	Panrra	Yes	c	c	c	c	c	c	c	Yes	Yes	Yes	Yes	Yes	Yes
2647	Harada	Yes	c	c	c	c	c	c	c	Yes	Yes	Yes	Yes	Yes	Yes
2648	Nanna	Yes	c	c	c	c	c	c	c	Yes	Yes	Yes	Yes	Yes	Yes
2649	Rajauli	Yes	c	c	c	c	c	c	c	Yes	Yes	Yes	Yes	Yes	Yes
2650	Bamandera	c	c	c	c	c	c	c	c	Yes	Yes	Yes	Yes	Yes	Yes
2651	Ledam	a	c	b	c	c	c	c	c	Yes	c	Yes	No	No	No
2652	Rasiknagar	Yes	c	Yes	Yes	c	Yes	b	b	a	a	Yes	No	No	No
2653	Dulukdih Samil Kendapara	a	c	a	a	c	c	c	c	Yes	c	Yes	No	No	No
2654	Kantagora	Yes	c	Yes	Yes	c	b	b	b	Yes	Yes	Yes	No	No	No
2655	Madhuban	a	c	Yes	Yes	c	b	b	b	Yes	b	Yes	No	No	No
2656	Ghoratika	a	c	Yes	Yes	c	a	a	a	Yes	a	Yes	No	No	No
2657	Barakhula	b	c	b	b	c	b	b	b	a	b	Yes	No	No	No

Nearest Town		Land Use							
		Area under different types of land use (in hectares rounded up to one decimal place)							
Name	Distance range code i.e. a for < 5 Kms, b for 5-10 Kms and c for 10+ kms .	Forests	Area under Non-agricultural Uses	Barren and Un-cultivable land	Permanent Pastures and Other Grazing Lands	Land Under Miscellaneous Tree Crops etc.	Culturable Waste Land	Name of Village	Serial Number
102	103	104	105	106	107	108	109	2	1
TATA	c	335.9	5.3	0	0	0	0	Barudih	2616
TATA	c	534.6	0	0	0	0	18.5	Popo	2617
TATA	c	25.9	1.6	0	0	0	7	Danga	2618
TATA	c	73.2	12.9	0	0	0	0	Poradih	2619
TATA	c	143.3	2.4	0	0	0	2	Pargora	2620
TATA	c	134.4	2.2	0	0	0	18.2	Ghatihuli	2621
TATA	c	373.9	29.2	0	0	0	30	Patkita	2622
TATA	c	114.9	40.5	0	0	0	13	Burhigora	2623
TATA	c	404.3	13.2	0	0	0	50.9	Sirka	2624
TATA	c	270.3	6.1	0	0	0	20.3	Makopali	2625
TATA	c	242.8	14.1	0	0	0	21	Senkebasa	2626
TATA	c	319.3	23	0	0	0	135.5	Bhamragora	2627
TATA	c	342	11.2	0	0	0	190	Kunchia	2628
TATA	c	134.4	25	0	0	0	240.2	Asanpani	2629
TATA	c	40.5	14.4	0	0	0	17.6	Lukapani	2630
TATA	c	38.8	2.3	0	0	0	35	Pachapani	2631
TATA	c	296.6	37.3	0	0	0	41.3	Mirgichami	2632
TATA	c	86.2	12.8	0	0	0	24	Shalidih	2633
TATA	c	71.4	14.2	0	0	0	69.2	Bangrisamil Alias Jaragora	2634
TATA	c	86.2	21.8	0	0	0	4.2	Gholhunra	2635
TATA	c	89.4	32.5	0	0	0	0	Jamjora	2636
TATA	c	13.8	21.5	0	0	0	102	Dangarjuri	2637
TATA	c	21.8	10.3	0	0	0	13.8	Korpa	2638
TATA	c	4.1	5.9	0	0	0	9.7	Lata	2639
TATA	c	2.3	7.6	0	0	0	9.1	Kumirdih	2640
TATA	c	90.2	22.2	0	0	0	8.1	Dhadka	2641
TATA	c	329.6	10.8	0	0	0	60	Digha	2642
TATA	c	16.2	1.7	0	0	0	2.4	Dhanpora	2643
JAMSHEDPUR	c	190.6	8.6	0	0	0	25	Janijhor	2644
JAMSHEDPUR	c	335.5	4.5	0	0	0	35	Kushbani	2645
JAMSHEDPUR	c	142	1.7	0	0	0	22.1	Panrra	2646
JAMSHEDPUR	c	344.4	6.9	0	0	0	20	Harada	2647
JAMSHEDPUR	c	321.3	4.1	0	0	0	2.4	Nanna	2648
JAMSHEDPUR	c	365.4	2.6	0	0	0	18.2	Rajauli	2649
JAMSHEDPUR	c	53	0.2	0	0	0	1.2	Bamandera	2650
JAMSHEDPUR	c	176.6	1.9	0	0	0	0.8	Ledam	2651
JAMSHEDPUR	c	65.1	1.2	0	0	0	7.7	Rasiknagar	2652
JAMSHEDPUR	c	205.2	26.2	0	0	0	13.3	Dulukdih Samil Kendapara	2653
JAMSHEDPUR	c	602.6	1.7	0	0	0	25.9	Kantagora	2654
JAMSHEDPUR	c	329	2.5	0	0	0	8.3	Madhuban	2655
JAMSHEDPUR	c	276.8	85	0	0	0	22.6	Ghoratika	2656
JAMSHEDPUR	c	198.7	1.3	0	0	0	0	Barakhula	2657

Land Use												
Area under different types of land use (in hectares rounded up to one decimal place)							Area irrigated by source (in hectare).					
Serial Number	Name of Village	Fallow lands other than current fallows	Current Fallows	Net Area Sown	Total Irrigated Land Area	Total Un-irrigated Land Area	Canals (C)	Wells/Tube-wells(W/TW)	Tanks/Lakes(T/L)	Water Falls(WF)	Others(O)	
1	2	110	111	112	113	114	115	116	117	118	119	
2616	Barudih	0	0	124.6	0	124.6	0	0	0	0	0	
2617	Popo	0	0	251.7	15	236.7	0	0	15	0	0	
2618	Danga	0	0	64.2	0	64.2	0	0	0	0	0	
2619	Poradih	0	0	100.4	2.8	97.5	0	0	2.8	0	0	
2620	Pargora	0	0	69.2	9.7	59.5	0	0	9.7	0	0	
2621	Ghatihuli	0	0	38.4	0	38.4	0	0	0	0	0	
2622	Patkita	0	0	135.5	10.4	125.2	0	0	10.4	0	0	
2623	Burhigora	0	0	28.3	0	28.3	0	0	0	0	0	
2624	Sirka	0	0	239.3	8.9	230.4	0	0	8.9	0	0	
2625	Makopali	0	0	127.4	10	117.4	0	0	10	0	0	
2626	Senkebasa	0	0	105.7	2	103.7	0	0	2	0	0	
2627	Bhamragora	0	0	183.9	4	179.9	0	0	4	0	0	
2628	Kunchia	0	0	337.3	10.8	326.5	0	0	10.8	0	0	
2629	Asanpani	0	0	86.8	86.8	0	0	0	86.8	0	0	
2630	Lukapani	0	0	84	0	84	0	0	0	0	0	
2631	Pachapani	0	0	105.2	1	104.2	0	0	1	0	0	
2632	Mirgichami	0	0	163.1	0	163.1	0	0	0	0	0	
2633	Shalidih	0	0	75.2	0	75.2	0	0	0	0	0	
2634	Bangrisamil Alias Jaragora	0	0	72.6	0	72.6	0	0	0	0	0	
2635	Gholhunra	0	0	67.3	0	67.3	0	0	0	0	0	
2636	Jamjora	0	0	48.2	0	48.2	0	0	0	0	0	
2637	Dangarjuri	0	0	149.3	0.6	148.8	0	0	0.6	0	0	
2638	Korpa	0	0	50.6	2	48.6	0	0	2	0	0	
2639	Lata	0	0	108.4	5.8	102.6	0	0	5.8	0	0	
2640	Kumirdih	0	0	120.4	8	112.4	0	0	8	0	0	
2641	Dhadka	0	0	197.1	16.1	181	0	0	16.1	0	0	
2642	Digha	0	0	80.2	0	80.2	0	0	0	0	0	
2643	Dhanpora	0	0	6.1	0	6.1	0	0	0	0	0	
2644	Janijhor	0	0	51.1	0	51.1	0	0	0	0	0	
2645	Kushbani	0	0	76.7	76.7	0	0	0	0	76.7	0	
2646	Panrra	0	0	97.7	0	97.7	0	0	0	0	0	
2647	Harada	0	0	128.9	0	128.9	0	0	0	0	0	
2648	Nanna	0	0	91.5	9.4	82	0	0	0	9.4	0	
2649	Rajauli	0	0	63.9	0	63.9	0	0	0	0	0	
2650	Bamandera	0	0	12.6	0	12.6	0	0	0	0	0	
2651	Ledam	0	0	57.1	0	57.1	0	0	0	0	0	
2652	Rasiknagar	0	0	28.4	28.4	0	0	0	0	28.4	0	
2653	Dulukdih Samil Kendapara	0	0	68	0	68	0	0	0	0	0	
2654	Kantagora	0	0	101.6	6.1	95.5	0	0	6.1	0	0	
2655	Madhuban	0	0	190.2	3.2	187	0	0	3.2	0	0	
2656	Ghoratika	0	0	75.7	75.7	0	75.7	0	0	0	0	
2657	Barakhula	0	0	24.3	24.3	0	24.3	0	0	0	0	

Name of three most important commodities manufactured			Name of Village	Serial Number
First	Second	Third		
120	121	122	2	1

			Barudih	2616
			Popo	2617
			Danga	2618
			Poradih	2619
			Pargora	2620
			Ghatihuli	2621
			Patkita	2622
			Burhigora	2623
			Sirka	2624
			Makopali	2625
			Senkebasa	2626
			Bhamragora	2627
			Kunchia	2628
			Asanpani	2629
			Lukapani	2630
			Pachapani	2631
			Mirgichami	2632
			Shalidih	2633
			Bangrisamil Alias Jaragora	2634
Basket	Mat	Cap	Gholhunra	2635
Mat	Basket	Matelpol	Jamjora	2636
Bamboo Basket	Matel		Dangarjuri	2637
Cap	Mal		Korpa	2638
Babui Rope	Cap		Lata	2639
Babui Rope	Mat	Basket	Kumirdih	2640
			Dhadka	2641
			Digha	2642
			Dhanpora	2643
			Janijhor	2644
			Kushbani	2645
			Panrra	2646
			Harada	2647
			Nanna	2648
			Rajauli	2649
			Bamandera	2650
			Ledam	2651
			Rasiknagar	2652
			Dulukdih Samil Kendapara	2653
			Kantagora	2654
			Madhuban	2655
			Ghoratika	2656
			Barakhula	2657

Census of India 2011

Amenities and Land use

Serial Number	Name of Village	Location code no.	Total area of the village (in hectares rounded up to one decimal place)	Total population (2011 census)	Number of households (2011 census)	Number of educational amenities available in village , the distance range code viz; a for 0-5 kms, b for 5-10 kms, c for 10+ kms of nearest place where facility is available							
						Pre-Primary school (PP)	Primary school (P)	Middle school (M)	Secondary School (S)	Senior Secondary school (SS)	Degree college of arts , science & commerce (ASC)	Engineering college(EC)	Medical college (MC)
1	2	3	4	5	6	7	8	9	10	11	12	13	14
2658	Punsa	332465	650.2	717	134	1	1		b	c	c		
2659	Karru	332466	355.7	706	140	1	1		b	b			
2660	Burijhor	332467	308.3	373	74	1	1		b	b			
2661	Satara	332468	397.2	665	142	1	1		a	c			
2662	Chanora	332469	75.7	286	54	1	1		a	c			
2663	Rajgram	332470	542.5	1610	327	1	1	1	1	c	c	c	c
2664	Mahulbani	332471	125.5	203	36	1	1	a	a	c	c	c	c
2665	Golkata	332472	331.5	425	86	1	1	a	a	c	c	c	c
2666	Latajharna	332473	331.4	240	52	2	1	b	c	c	c	c	c
2667	Paradih Alias Gurpana	332474	246	155	32	1	1	b	b	c	c	c	c
Block T O T A L :			34763	88936	19086	174	167	30	14	8	4	4	1
District T O T A L :			607641.4	2556801	495836	3465	3346	693	394	218	45	33	21

- Village Directory

(As in 2009)

le. (If not available within the : < 5 Kms, b for 5-10 Kms and c cility is available is given).						Number of Medical Amenities available. (If not available within the village , the distance range code viz; a for < 5 Kms, b for 5-10 Kms and c for 10+ kms of nearest place where facility is available is given).										Name of Village	Serial Number	
Management institute (MI)	Polytechnic (Pt)	Vocational training school /ITI	Non-formal training centre (NFTC)	Special school for disabled (SSD)	Others (specify)	Community health centre (CHC)	Primary health centre (PHC)	Primary health sub centre (PHS)	Maternity and child welfare centre (MCW)	T.B. clinic (TBC)	Hospital-allopathic (HA)	Hospital-alternative medicine (HO)	Dispensary (D)	Veterinary hospital (VH)	Mobile health clinic (MHC)			Family welfare centre (FWC)
15	16	17	18	19	20	21	22	23	24	25	26	27	28	29	30	31		
	1					c	c	b	c	c	c	c	c	b	b	c	Punsa	2658
	c							b	c			c	c	c	c		Karru	2659
							c	a				c	c	c	c		Burijhor	2660
	c						c	a			c	c	c	c			Satara	2661
	c					a	c	a			c	c		c			Chanora	2662
c	c	c	c	c		c	c	1	c	c	c	c	c	c	1	c	Rajgram	2663
c	c	c	c			c	c	c	c	c	c	c	c	c	1		Mahulbani	2664
c	c	c	c	c		c	c	a	c	c	c	c	c	c	a	c	Golkata	2665
c	c	c	c	c		c	c	c	c	c	c	c	c	c	a		Latajharna	2666
c	c	c	c	c		c	c	c	c	c	c	c	c	c	a	c	Paradih Alias Gurpana	2667
0	17	7	0	0	3	5	2	23	16	6	5	8	9	9	13	8	: Block T O T A L	
23	46	57	71	34	89	72	86	488	245	76	77	59	150	112	62	141	: District T O T A L	

Serial Number	Name of Village	Number of Non-Government Medical Amenities available.							Availability of drinking water - Yes / No							
		Charitable non Govt. hospital/Nursing home.	Medical practitioner with MBBS Degree	Medical practitioner with other degree	Medical practitioner with no degree	Traditional practitioner and faith healer .	Medicine Shop	Others	Tap water (Treated/Untreated)	Well water (Covered / Uncovered well)	Hand Pump	Tube wells / Bore well	Spring	River / Canal	Tank / Pond / Lake	Others
1	2	32	33	34	35	36	37	38	39	40	41	42	43	44	45	46
2658	Punsa	0	0	0	0	0	0	0	No	Yes	Yes	No	No	No	Yes	No
2659	Karru	0	0	0	0	0	0	1	No	Yes	Yes	No	No	No	No	No
2660	Burijhor	0	0	0	0	0	0	1	No	Yes	Yes	No	No	No	No	No
2661	Satara	0	0	0	0	0	0	0	No	No	Yes	No	No	Yes	Yes	No
2662	Chanora	0	0	0	0	0	2	1	No	Yes	Yes	No	No	No	No	Yes
2663	Rajgram	0	0	2	0	0	1	0	No	Yes	Yes	No	No	No	Yes	No
2664	Mahulbani	0	0	0	2	0	0	0	No	Yes	Yes	No	No	No	Yes	No
2665	Golkata	0	0	2	0	0	0	0	No	Yes	Yes	No	No	No	Yes	No
2666	Latajharna	0	0	3	0	0	0	0	No	No	Yes	No	No	No	Yes	No
2667	Paradih Alias Gurpana	0	0	0	1	0	0	0	No	Yes	Yes	No	No	No	No	No
Block T O T A L :		81	24	38	54	46	24	4	12	118	91	0	0	39	107	5
District T O T A L :		150	130	473	2013	638	463	45	202	2194	1853	503	0	616	1871	63

Availability of toilet & others Yes / No				Communication and transport facilities (If amenities available code -Yes is given except for Village Pin Code ,If not available within the village , the distance range code viz; a for < 5 Kms, b for 5-10 Kms and c for 10+ kms of nearest place where facility is available is given).									
Community toilet including bath.	Community toilet excluding bath.	Rural sanitary mart or sanitary hardware outlet available near the village.	Community bio- gas or recycle of waste for productive use.	Post office(PO)	Sub post office (SPO)	Post & Telegraph office (P&TO)	Village Pin Code	Telephones (Land lines)	Public call office (PCO)	Mobile phone coverage	Name of Village	Serial Number	
47	48	49	50	51	52	53	54	55	56	57	2	1	
No	No	No	No	c	b	c	723129	c	c	c	Punsa	2658	
No	No	No	No	c	c	c	723129	c	c	c	Karru	2659	
No	No	No	No	c	c	c	723129	c	c	a	Burijhor	2660	
No	No	Yes	No	c	c	c	723129	c	b	b	Satara	2661	
No	No	No	No	c	c	c	723129	c	b	a	Chanora	2662	
No	No	No	No	Yes	c	c	723129	c	b	c	Rajgram	2663	
No	No	No	No	a	c	c	723129	c	b	c	Mahulbani	2664	
No	No	No	No	Yes	c	c	723129	c	b	c	Golkata	2665	
No	No	No	No	a	c	c	723129	c	c	b	Latajharna	2666	
No	No	No	No	Yes	c	c	723129	c	c	c	Paradih Alias Gurpana	2667	
5	1	6	0	10	9	3	129	7	4	74	: Block T O T A L		
20	11	145	11	214	231	41	2384	293	206	1978	: District T O T A L		

Communication and transport facilities (If amenities available code -Yes is given except for Village Pin Code ,If not available within the village , the distance range code viz; a for < 5 Kms, b for 5-10 Kms and c for 10+ kms of nearest place where facility is available is given).													Village connected to highway (If amenities available code viz; a for < 5 Kms, b for 5-10 Kms and c for 10+ kms of nearest place where facility is available is given).				
Serial Number	Name of Village	Internet cafes/ Common service centre (CSC)	Private courier facility	Bus service (Public & Private)	Railway stations	Auto/Modified Autos	Taxis and Vans	Tractors	Cycle-pulled rickshaws(Manual & Machine driven)	Carts driven by animals	Sea /River ferry service	Connected to national highway(NH)	Connected to state highway(SH)	Connected to major district road (MDR)	Connected to others district road	Pucca roads	
1	2	58	59	60	61	62	63	64	65	66	67	68	69	70	71	72	
2658	Punsa	c	c	b	c	c	b	b	b	Yes	c	c	c	c	c	b	
2659	Karru	c	c	Yes	c	c	c	c	Yes	Yes	c	c	c	c	c	Yes	
2660	Burijhor	c	c	a	c	c	c	c	c	Yes	c	c	c	c	c	a	
2661	Satara	b	b	a	c	a	b	b	Yes	b	c	c	c	c	c	a	
2662	Chanora	c	b	a	c	c	c	c	Yes	a	a	c	c	c	c	a	
2663	Rajgram	c	c	Yes	c	c	c	Yes	c	Yes	c	c	c	c	c	Yes	
2664	Mahulbani	c	c	a	c	c	c	Yes	c	Yes	c	c	c	c	c	a	
2665	Golkata	c	c	a	c	c	c	a	c	Yes	c	c	c	c	c	a	
2666	Latajharna	c	c	b	c	c	c	a	c	Yes	c	c	c	c	c	b	
2667	Paradih Alias Gurpana	c	c	b	c	c	c	b	c	Yes	c					a	
Block T O T A L :		1	0	24	0	6	17	38	55	113	2	0	9	11	20	42	
District T O T A L :		46	44	672	83	224	541	981	1001	1993	71	32	214	204	553	746	

ys,village roads, banks & credit societies :-Yes is given, If not available within the code viz; a for <5 Kms, b for 5-10 Kms place where facility is available is given).														Availability of miscellaneous facilities (If amenities available code -Yes is given, If not available within the village , the distance range code viz; a for < 5 Kms, b for 5-10 Kms and c for 10+ kms of nearest place where facility is available is given).		
73	74	75	76	77	78	79	80	81	82	83	84	85	86	87	Name of Village	Serial Number
Yes	c	c	a	c	c	c	Yes	b	c	c	c	Yes	Yes	c	Punsa	2658
Yes			Yes			c	Yes	b	c	b	Yes	Yes	Yes	Yes	Karru	2659
Yes			Yes			c	Yes	Yes	c	Yes	Yes	Yes	Yes	Yes	Burijhor	2660
a	a		Yes	c		c	Yes	Yes	c	a	Yes	Yes	Yes	Yes	Satara	2661
a	a		Yes		c	c	Yes	a	c	a	Yes	Yes	Yes	Yes	Chanora	2662
Yes			Yes	c	c	c	Yes	Yes	c	Yes	c	Yes	c	Yes	Rajgram	2663
Yes	a	c	Yes	c	c	c	Yes	a	c	a	c	Yes	b	Yes	Mahulbani	2664
a			Yes	Yes	c	c	Yes	a	c	a	c	Yes	c	Yes	Golkata	2665
b	c	c	Yes	c	c	c	Yes	a	c	a	Yes	Yes	a	Yes	Latajharna	2666
a			Yes	c	c	c	Yes	a	c	a	c	Yes	c	Yes	Paradih Alias Gurpana	2667
82	28	5	45	7	1	4	127	54	2	29	55	119	88	107	: Block T O T A L	
1806	676	166	1180	120	16	91	2359	1187	123	541	899	1522	2117	2307	: District T O T A L	

Availability of miscellaneous facilities (If amenities available code -Yes is given, If not available within the village , the distance range code viz; a for < 5 Kms, b for 5-10 Kms and c for 10+ kms of nearest place where facility is available is given).													Availability of electricity (Yes/No)			
Serial Number	Name of Village	ASHA (Accredited Social Health Activist)	Community centre with/without TV	Sports Field,	Sports Club / Recreation Centre	Cinema / Video Hall	Public Library	Public Reading Room	Newspaper Supply	Assembly Polling station	Birth & Death Registration Office	Power Supply for Domestic Use (ED)	Power Supply for Agricultural Use (EAG)	Power Supply for Commercial Use (EC)	Power Supply for All Uses (EA)	
1	2	88	89	90	91	92	93	94	95	96	97	98	99	100	101	
2658	Punsa	a	c	Yes	Yes	c	b	b	b	Yes	b	Yes	No	No	No	
2659	Karru	Yes	Yes	Yes	Yes	Yes	c	Yes	c	Yes	c	Yes	No	No	No	
2660	Burijhor	a	Yes	Yes	Yes	Yes	b	Yes	c	b	b	Yes	No	No	No	
2661	Satara	Yes	Yes	Yes	Yes	c	c	Yes	c	Yes	c	Yes	No	No	No	
2662	Chanora	Yes	Yes	Yes	Yes	Yes	c	Yes	c	Yes	c	Yes	No	No	No	
2663	Rajgram	Yes	Yes	Yes	Yes	c	c	c	c	Yes	c	Yes	No	No	No	
2664	Mahulbani	Yes	Yes	Yes	Yes	c	c	Yes	Yes	a	c	Yes	No	No	No	
2665	Golkata	Yes	c	Yes	Yes	c	c	c	c	Yes	c	Yes	No	No	No	
2666	Latajharna	Yes	Yes	Yes	Yes	c	c	Yes	Yes	a	c	Yes	No	No	No	
2667	Paradih Alias Gurpana	Yes	c	Yes	Yes	c	c	c	c	Yes	b	Yes	No	No	No	
Block T O T A L :		101	64	83	92	30	27	50	42	96	31	131	19	25	19	
District T O T A L :		1907	1199	1308	1264	520	578	915	1378	1619	595	2449	262	688	241	

Nearest Town		Land Use								
		Area under different types of land use (in hectares rounded up to one decimal place)								
Name	Distance range code i.e. a for < 5 Kms, b for 5-10 Kms and c for 10+ kms .	Forests	Area under Non-agricultural Uses	Barren and Un-cultivable land	Permanent Pastures and Other Grazing Lands	Land Under Miscellaneous Tree Crops etc.	Culturable Waste Land	Name of Village	Serial Number	
102	103	104	105	106	107	108	109	2	1	
JAMSHEDPUR	c	464.2	10	0	0	0	60.9	Punsa	2658	
JAMSHEDPUR	c	351.5	0	0	0	0	4.2	Karru	2659	
JAMSHEDPUR	c	172	11.2	0	0	0	31.6	Burijhor	2660	
JAMSHEDPUR	c	392.6	0	0	0	0	4.6	Satara	2661	
JAMSHEDPUR	c	75.7	0	0	0	0	0	Chanora	2662	
JAMSHEDPUR	c	242.8	22.4	0	0	0	38	Rajgram	2663	
JAMSHEDPUR	c	66.8	4.9	0	0	0	12	Mahulbani	2664	
PURULIYA	c	227.8	11.4	0	0	0	11	Golkata	2665	
JAMSHEDPUR	c	279.2	2	0	0	0	9.3	Latajharna	2666	
JAMSHEDPUR	c	211.6	2.4	0	0	0	2	Paradih Alias Gurpana	2667	
0	0	13771	2478.9	0	0	0	4016.7	: Block T O T A L		
0	0	66051	107238	0	0	0	86257	: District T O T A L		

Land Use												
Area under different types of land use (in hectares rounded up to one decimal place)							Area irrigated by source (in hectare).					
Serial Number	Name of Village	Fallow lands other than current fallows	Current Fallows	Net Area Sown	Total Irrigated Land Area	Total Un-irrigated Land Area	Canals (C)	Wells/Tube-wells(W/TW)	Tanks/Lakes(T/L)	Water Falls(WF)	Others(O)	
1	2	110	111	112	113	114	115	116	117	118	119	
2658	Punsa	0	0	115.1	0	115.1	0	0	0	0	0	
2659	Karru	0	0	0	0	0	0	0	0	0	0	
2660	Burijhor	0	0	93.5	0	93.5	0	0	0	0	0	
2661	Satara	0	0	0	0	0	0	0	0	0	0	
2662	Chanora	0	0	0	0	0	0	0	0	0	0	
2663	Rajgram	0	0	239.3	2.3	237	0.8	1.5	0	0	0	
2664	Mahulbani	0	0	41.8	0	41.8	0	0	0	0	0	
2665	Golkata	0	0	81.3	0	81.3	0	0	0	0	0	
2666	Latajharna	0	0	40.9	0	40.9	0	0	0	0	0	
2667	Paradih Alias Gurpana	0	0	30	0	30	0	0	0	0	0	
Block T O T A L :		0	0	14496	1367.7	13128	111.6	10.5	1091.6	122		
District T O T A L :		0	0	348089	89215	258870	9005.4	13022	56202	4722.7		

Name of three most important commodities manufactured			Name of Village	Serial Number
First	Second	Third		
120	121	122	2	1
			Punsa	2658
			Karru	2659
			Burijhor	2660
			Satara	2661
			Chanora	2662
			Rajgram	2663
			Mahulbani	2664
			Golkata	2665
			Latajharna	2666
			Paradih Alias Gurpana	2667
			: Block T O T A L	
			: District T O T A L	

Appendices to Village Directory

Appendix I - Village Directory

Summary showing total number of villages having Educational, Medical and other amenities - C.D. Block level

District : Puruliya (340)

Sr. No.	Name of C.D. Block	Total number of inhabited villages in the C.D. Block	Total Rural population of C.D. block	Villages having educational institutions							
				Pre-primary school	Primary school	Middle school	Secondary school	Senior secondary school (SS)	Degree college of arts science & commerce	Degree college of engineering	Medical college
1	2	3	4	5	6	7	8	9	10	11	12
1	0225 - Jaipur	109	123090	98	96	18	13	5	3	1	1
2	0226 - Purulia-II	101	157862	99	99	23	18	8	0	1	0
3	0227 - Para	118	167997	110	110	31	14	8	0	0	0
4	0228 - Raghunathpur-II	90	107827	81	81	18	8	4	0	0	0
5	0229 - Raghunathpur-I	79	96488	72	72	21	14	6	1	0	0
6	0230 - Neturia	110	83137	94	93	24	11	4	1	1	0
7	0231 - Santuri	92	72586	80	79	26	21	11	4	3	3
8	0232 - Kashipur	198	174325	189	189	35	24	10	1	0	0
9	0233 - Hura	111	143575	110	110	42	22	12	1	2	2
10	0234 - Purulia-I	105	145494	103	102	32	24	13	5	2	2
11	0235 - Puncha	99	123855	94	94	36	28	14	5	4	2
12	0236 - Arsha	95	154736	89	89	30	11	8	1	0	0
13	0237 - Jhalda-I	131	127759	123	123	29	19	16	1	0	0
14	0238 - Jhalda-II	118	135814	109	109	24	14	8	6	2	0
15	0239 - Bagmundi	138	135579	123	122	37	16	8	2	1	0
16	0240 - Balarampur	89	113519	84	84	36	9	6	0	0	0
17	0241 - Barabazar	202	162508	187	187	59	21	13	1	0	0
18	0242 - Manbazar-I	219	144550	173	171	33	22	13	5	3	0
19	0243 - Manbazar-II	124	97164	116	116	27	18	10	1	2	1
20	0244 - Bundwan	131	88936	127	126	28	14	8	4	4	1
Total :		2459	2556801	2261	2252	609	341	185	42	26	12

Villages having educational institutions (contd.)

Villages having Medical institutions

Sr. No.	Name of C.D. Block	Management institute	Poly-technic	Vocational training school /ITI	Non-formal training centre	Special school for disabled	Others (specify)	No educational facility	Community health centre	Primary health centre
1	0225 - Jaipur	0	0	2	0	0	3	11	3	5
2	0226 - Purulia-II	1	4	2	1	2	0	2	3	1
3	0227 - Para	0	0	0	29	0	8	8	2	3
4	0228 - Raghunathpur-II	0	0	0	1	0	9	9	3	3
5	0229 - Raghunathpur-I	0	0	2	0	0	3	7	0	3
6	0230 - Neturia	0	0	0	2	0	0	15	7	7
7	0231 - Santuri	3	3	3	4	4	3	10	5	6
8	0232 - Kashipur	0	0	1	4	0	2	9	7	10
9	0233 - Hura	2	2	3	10	5	23	0	1	3
10	0234 - Purulia-I	3	5	6	1	2	5	2	0	6
11	0235 - Puncha	4	4	8	1	2	1	4	0	6
12	0236 - Arsha	0	0	3	0	0	0	6	2	5
13	0237 - Jhalda-I	0	0	4	0	1	0	7	7	6
14	0238 - Jhalda-II	2	3	5	1	1	0	9	0	2
15	0239 - Bagmundi	0	1	1	0	1	0	14	1	3
16	0240 - Balarampur	0	0	0	0	0	0	4	0	3
17	0241 - Barabazar	0	0	0	0	0	0	15	0	2
18	0242 - Manbazar-I	2	2	5	1	3	0	44	4	4
19	0243 - Manbazar-II	1	1	1	0	0	1	7	0	5
20	0244 - Bundwan	0	7	7	0	0	3	4	5	2
Total :		18	32	53	55	21	61	187	50	85

Villages having Medical institutions (contd)

Sr. No.	Name of CD Block	Primary health sub centre	Maternity and child welfare centre	T.B. Clinic	Hospital-allopathic	Hospital-alternative medicine	Dispensary	Veterinary hospital	Mobile health clinic	Family welfare centre	Medical practioner (with MBBS Degree)
1	2	22	23	24	25	26	27	28	29	30	31
1	0225 - Jaipur	18	4	1	2	1	4	2	1	5	3
2	0226 - Purulia-II	28	5	4	3	3	5	3	3	1	1
3	0227 - Para	31	26	3	2	3	5	8	0	25	4
4	0228 - Raghunathpur-II	16	4	0	0	1	4	4	0	1	2
5	0229 - Raghunathpur-I	17	2	0	0	0	4	1	0	0	2
6	0230 - Neturia	23	22	5	13	6	11	9	7	7	7
7	0231 - Santuri	30	20	16	9	5	9	9	6	8	1
8	0232 - Kashipur	25	8	5	1	2	4	4	2	5	3
9	0233 - Hura	27	3	2	2	2	3	1	1	5	10
10	0234 - Purulia-I	37	4	3	3	1	4	8	4	4	4
11	0235 - Puncha	28	30	2	1	1	3	2	2	10	4
12	0236 - Arsha	18	0	0	0	0	4	3	0	1	0
13	0237 - Jhalda-I	22	17	12	10	3	7	11	1	22	5
14	0238 - Jhalda-II	18	3	2	2	0	5	2	2	1	5
15	0239 - Bagmundi	22	4	0	5	1	6	4	0	4	0
16	0240 - Balarampur	20	6	0	0	0	0	2	1	1	1
17	0241 - Barabazar	30	4	0	0	0	1	1	0	2	0
18	0242 - Manbazar-I	32	15	0	2	0	3	5	1	1	4
19	0243 - Manbazar-II	7	16	1	1	1	3	2	0	1	2
20	0244 - Bundwan	20	10	3	5	4	5	5	9	4	4
Total :		469	203	59	61	34	90	86	40	108	62

Villages having Medical institutions (contd.)

Villages having drinking water

Sr. No.	Name of C.D. Block	Medical practioner (with other degree)				No medical facility	Tap water (treated/untreated)	Well water (covered/uncovered well)	Tubew ell/ borewel			River/ canal	Tank/ pond/ lake	No drinking water facility	
		Medicine shop	Others	Hand pump	Spring				Others						
1	2	32	33	34	35	36	37	38	39	40	41	42	43	44	
1	0225 - Jaipur	9	8	0	58	0	101	88	24	0	30	95	1	2	
2	0226 - Purulia-II	17	7	1	39	0	88	65	36	0	8	78	8	6	
3	0227 - Para	29	19	0	38	4	112	113	10	0	34	114	1	1	
4	0228 - Raghunathpur-II	8	3	1	65	63	87	68	32	0	29	82	18	0	
5	0229 - Raghunathpur-I	10	6	1	45	29	66	40	37	0	1	52	1	3	
6	0230 - Neturia	17	18	2	57	20	96	86	31	0	27	92	4	3	
7	0231 - Santuri	4	7	4	54	12	80	71	56	0	19	74	2	0	
8	0232 - Kashipur	7	10	1	146	22	172	170	43	0	36	147	4	1	
9	0233 - Hura	18	15	8	58	1	104	100	20	0	22	84	6	0	
10	0234 - Purulia-I	14	9	3	44	3	103	56	60	0	27	100	0	0	
11	0235 - Puncha	14	16	1	42	1	89	95	7	0	26	93	2	0	
12	0236 - Arsha	14	6	0	34	6	75	30	55	0	47	64	1	1	
13	0237 - Jhalda-I	8	15	0	62	2	127	74	45	0	47	119	0	1	
14	0238 - Jhalda-II	11	10	2	67	7	113	80	42	0	34	84	3	0	
15	0239 - Bagmundi	26	15	1	74	3	129	104	5	0	53	103	2	2	
16	0240 - Balarampur	18	8	0	40	4	86	82	0	0	23	42	1	0	
17	0241 - Barabazar	12	5	0	144	0	161	160	0	0	49	145	2	7	
18	0242 - Manbazar-I	18	11	1	141	13	180	169	0	0	42	138	1	1	
19	0243 - Manbazar-II	11	9	2	73	0	107	111	0	0	23	58	1	1	
20	0244 - Bundwan	14	9	4	74	12	118	91	0	0	39	107	5	0	
Total :		279	206	32	1355	202	2194	1853	503	0	616	1871	63	29	

Sr. No.	Name of C.D. Block	Villages having Post & Telegraph							Villages having transport						
		Post office	Sub post office	Post & tele-graph office	Phone (land lines)	Public call office	Mobile phone coverage	Internet cafes/ Common service centre	Village roads-pucca road	Bus service (public/private)	Railway station	Auto/ modified autos	Taxi & vans	Tractors	Navigable water ways (river/canal/sea ferry service)
1	2	45	46	47	48	49	50	51	52	53	54	55	56	57	58
1	0225 - Jaipur	13	8	2	0	9	87	3	23	26	5	6	13	49	1
2	0226 - Purulia-II	8	18	3	0	23	80	3	31	36	11	16	42	53	7
3	0227 - Para	4	12	0	8	19	112	0	40	48	1	24	51	71	9
4	0228 - Raghunathpur-II	12	2	1	20	9	62	1	29	32	5	12	26	41	11
5	0229 - Raghunathpur-I	2	10	2	25	18	69	1	27	16	7	16	20	25	3
6	0230 - Neturia	11	9	1	20	16	79	1	32	31	5	28	41	43	8
7	0231 - Santuri	16	8	3	26	16	78	5	36	28	10	13	29	43	17
8	0232 - Kashipur	20	16	3	37	22	171	2	85	56	5	9	60	90	9
9	0233 - Hura	3	18	5	13	3	95	6	59	31	2	7	23	56	14
10	0234 - Purulia-I	18	15	2	34	0	83	1	20	30	7	8	38	44	3
11	0235 - Puncha	6	5	10	13	0	90	2	35	39	0	1	26	55	3
12	0236 - Arsha	10	13	0	5	4	91	1	19	26	1	14	21	49	2
13	0237 - Jhalda-I	14	7	0	9	12	97	2	25	27	5	20	23	59	17
14	0238 - Jhalda-II	16	9	3	16	15	92	2	33	17	8	10	17	48	5
15	0239 - Bagmundi	4	33	2	13	14	93	6	34	40	5	13	31	49	17
16	0240 - Balarampur	11	5	0	10	8	75	1	22	17	2	5	9	31	6
17	0241 - Barabazar	8	10	1	10	7	173	2	53	65	1	6	27	64	11
18	0242 - Manbazar-I	21	7	0	21	6	173	2	60	50	0	9	25	65	7
19	0243 - Manbazar-II	7	17	0	6	1	104	4	41	33	3	1	2	8	11
20	0244 - Bundwan	10	9	3	7	4	74	1	42	24	0	6	17	38	5
Total :		214	231	41	293	206	1978	46	746	672	83	224	541	981	166

Sr. No.	Name of C.D. Block	Banks		Credit societies		Villages having recreation facility		
		Commercial & co-operative	ATM	Agricultural credit societies	Cinema/Video halls	Public library	Public reading rooms	Availability of news paper
1	2	59	60	61	62	63	64	65
1	0225 - Jaipur	7	0	2	26	34	49	52
2	0226 - Purulia-II	8	0	4	48	46	46	70
3	0227 - Para	4	1	0	13	15	26	112
4	0228 - Raghunathpur-II	3	1	4	38	35	42	72
5	0229 - Raghunathpur-I	5	0	2	40	42	52	71
6	0230 - Neturia	4	1	2	23	32	67	73
7	0231 - Santuri	8	4	2	72	72	82	79
8	0232 - Kashipur	4	0	3	24	28	62	158
9	0233 - Hura	12	0	10	23	24	24	59
10	0234 - Purulia-I	6	1	5	18	20	41	66
11	0235 - Puncha	6	0	9	6	13	18	60
12	0236 - Arsha	5	0	0	40	37	55	71
13	0237 - Jhalda-I	7	1	6	12	19	42	47
14	0238 - Jhalda-II	6	2	6	18	24	50	39
15	0239 - Bagmundi	4	1	4	25	22	72	65
16	0240 - Balarampur	4	2	6	7	12	16	37
17	0241 - Barabazar	8	1	10	11	16	26	54
18	0242 - Manbazar-I	9	0	4	19	28	62	94
19	0243 - Manbazar-II	3	0	8	27	32	33	57
20	0244 - Bundwan	7	1	4	30	27	50	42
Total :		120	16	91	520	578	915	1378

Miscellaneous						Villages having power supply	
Sr. No.	Name of C.D. Block	Public Distribution system (PDS) shop	Weekly haat	Assembly polling station	Birth & death registration office	Available	Not available
1	2	66	67	68	69	70	71
1	0225 - Jaipur	62	31	70	25	107	2
2	0226 - Purulia-II	60	40	87	54	101	0
3	0227 - Para	39	18	80	19	118	0
4	0228 - Raghunathpur-II	40	29	59	24	90	0
5	0229 - Raghunathpur-I	56	30	67	36	79	0
6	0230 - Neturia	48	22	57	37	110	0
7	0231 - Santuri	75	55	79	65	92	0
8	0232 - Kashipur	80	23	129	33	198	0
9	0233 - Hura	54	14	76	31	111	0
10	0234 - Purulia-I	66	19	76	21	105	0
11	0235 - Puncha	54	20	61	15	99	0
12	0236 - Arsha	64	33	75	32	92	3
13	0237 - Jhalda-I	59	23	75	17	131	0
14	0238 - Jhalda-II	62	20	80	31	118	0
15	0239 - Bagmundi	58	23	75	21	136	2
16	0240 - Balarampur	35	8	56	13	87	2
17	0241 - Barabazar	77	29	120	27	202	0
18	0242 - Manbazar-I	84	28	120	27	219	0
19	0243 - Manbazar-II	60	47	81	36	123	1
20	0244 - Bundwan	54	29	96	31	131	0
Total :		1187	541	1619	595	2449	10

Appendix IA - Village Directory
Villages by number of Primary Schools

District : Puruliya (340)

Sr.No.	Name of C.D.Block	Total number of inhabited villages	Number of primary schools				
			None	One	Two	Three	Four +
1	2	3	4	5	6	7	8
1	0225 - Jaipur	109	13	64	28	4	0
2	0226 - Purulia-II	101	2	52	38	5	4
3	0227 - Para	118	8	80	21	5	4
4	0228 - Raghunathpur-II	90	9	64	14	2	1
5	0229 - Raghunathpur-I	79	7	49	17	5	1
6	0230 - Neturia	110	17	80	12	0	1
7	0231 - Santuri	92	13	61	13	5	0
8	0232 - Kashipur	198	9	143	33	8	5
9	0233 - Hura	111	1	38	38	16	18
10	0234 - Purulia-I	105	3	71	18	6	7
11	0235 - Puncha	99	5	50	16	13	15
12	0236 - Arsha	95	6	52	23	6	8
13	0237 - Jhalda-I	131	8	95	19	4	5
14	0238 - Jhalda-II	118	9	86	15	5	3
15	0239 - Bagmundi	138	16	82	28	9	3
16	0240 - Balarampur	89	5	48	26	7	3
17	0241 - Barabazar	202	15	144	35	5	3
18	0242 - Manbazar-I	219	48	131	25	11	4
19	0243 - Manbazar-II	124	8	73	33	8	2
20	0244 - Bundwan	131	5	91	32	1	2
Total :		2459	207	1554	484	125	89

Appendix IB - Village Directory
Villages by Primary, Middle and Secondary Schools

District : Puruliya (340)

Sr. No.	Name of C.D. Block	Total number of inhabited villages	Type of educational institutions available			
			No School	At least one primary school and no middle school	At least one primary school and one middle school	At least one middle school and one secondary school
1	2	3	4	5	6	7
1	0225 - Jaipur	109	13	78	18	10
2	0226 - Purulia-II	101	2	76	23	15
3	0227 - Para	118	8	79	31	14
4	0228 - Raghunathpur-II	90	9	63	18	8
5	0229 - Raghunathpur-I	79	7	51	21	12
6	0230 - Neturia	110	16	70	23	10
7	0231 - Santuri	92	11	55	24	17
8	0232 - Kashipur	198	9	154	35	20
9	0233 - Hura	111	1	68	42	22
10	0234 - Purulia-I	105	3	70	32	21
11	0235 - Puncha	99	4	59	35	24
12	0236 - Arsha	95	6	59	30	11
13	0237 - Jhalda-I	131	7	95	28	17
14	0238 - Jhalda-II	118	9	85	24	13
15	0239 - Bagmundi	138	14	87	35	13
16	0240 - Balarampur	89	4	49	35	8
17	0241 - Barabazar	202	15	128	59	20
18	0242 - Manbazar-I	219	46	140	31	16
19	0243 - Manbazar-II	124	7	90	26	14
20	0244 - Bundwan	131	5	98	28	12
Total :		2459	196	1654	598	297

Appendix IC - Village Directory
Villages with different sources of Drinking Water facilities available

District : Puruliya (340)

Sr. No.	Name of C.D. Block	Number of villages with different sources of drinking water facilities available				
		Only tap (treated/untreated)	Only well (covered / uncovered)	Only tubewell /borewell	Only handpump	More than one source only from tap, well, tubewell,hand pump
1	2	3	4	5	6	7
1	0225 - Jaipur	0	3	1	4	99
2	0226 - Purulia-II	0	4	0	5	85
3	0227 - Para	0	1	0	4	112
4	0228 - Raghunathpur-II	0	4	0	0	86
5	0229 - Raghunathpur-I	1	1	3	1	70
6	0230 - Neturia	0	5	3	3	95
7	0231 - Santuri	0	0	2	5	84
8	0232 - Kashipur	0	1	0	20	175
9	0233 - Hura	0	1	0	5	105
10	0234 - Purulia-I	0	1	2	0	102
11	0235 - Puncha	0	2	0	9	87
12	0236 - Arsha	0	6	9	5	70
13	0237 - Jhalda-I	0	24	2	1	103
14	0238 - Jhalda-II	0	6	2	2	108
15	0239 - Bagmundi	0	27	1	5	102
16	0240 - Balarampur	0	7	0	3	79
17	0241 - Barabazar	0	28	0	27	133
18	0242 - Manbazar-I	0	37	0	25	144
19	0243 - Manbazar-II	0	11	0	15	96
20	0244 - Bundwan	0	31	0	11	87
Total :		1	200	25	150	2022

Appendix II- Village Directory

Villages with 5000 and above population which do not have one or more amenities available

District : Puruliya (340)

Sr. No.	Name of C.D. Block	Name of village	Location code number	Population	Amenities not available (indicate N.A. where amenity not available)						
					Senior secondary school	College	Primary health sub centre	Tap drinking water	Bus facility	Approach by pucca road	Banks
1	2	3	4	5	6	7	8	9	10	11	12
1	0225 - Jaipur	Barbenda	329846	5107	N.A.	N.A.	Available	N.A.	Available	N.A.	N.A.
2	0226 - Purulia-II	Chharra	329966	6131	Available	N.A.	Available	N.A.	Available	N.A.	Available
3	0227 - Para	Para	330092	9697	Available	N.A.	Available	Available	Available	Available	Available
4	0227 - Para	Anara	330123	5517	Available	N.A.	Available	N.A.	N.A.	Available	N.A.
5	0227 - Para	Jorberya	330128	5030	N.A.	N.A.	Available	N.A.	N.A.	Available	N.A.
6	0228 - Raghunathpur-II	Ichhar	330160	6496	N.A.	N.A.	Available	N.A.	Available	Available	N.A.
7	0228 - Raghunathpur-II	Cheyama	330174	7413	Available	N.A.	Available	Available	Available	Available	Available
8	0229 - Raghunathpur-I	Paschim Bero	330338	5699	Available	N.A.	N.A.	N.A.	N.A.	Available	N.A.
9	0230 - Neturia	Sarbari	330449	5007	N.A.	N.A.	Available	Available	Available	N.A.	N.A.
10	0233 - Hura	Kalabani	330809	5698	Available	N.A.	Available	N.A.	N.A.	Available	Available
11	0233 - Hura	Manguralapur	330873	6683	N.A.	N.A.	N.A.	N.A.	Available	Available	N.A.
12	0236 - Arsha	Palpal	331177	5511	N.A.	N.A.	Available	N.A.	Available	N.A.	N.A.
13	0236 - Arsha	Arsha	331185	5958	Available	N.A.	Available	N.A.	Available	Available	Available
14	0236 - Arsha	Sirkabad	331210	6288	Available	N.A.	N.A.	Available	Available	Available	N.A.
15	0236 - Arsha	Satra	331224	5857	N.A.	N.A.	Available	N.A.	N.A.	N.A.	N.A.
16	0237 - Jhalda-I	Tulin	331279	9844	Available	N.A.	N.A.	N.A.	Available	N.A.	Available
17	0238 - Jhalda-II	Bararola	331416	5913	N.A.	N.A.	Available	N.A.	N.A.	N.A.	N.A.
18	0238 - Jhalda-II	Tatayara	331443	5863	N.A.	N.A.	Available	N.A.	N.A.	Available	N.A.
19	0239 - Bagmundi	Burda	331577	5159	Available	N.A.	Available	N.A.	Available	N.A.	Available
20	0240 - Balarampur	Genrua	331705	6454	N.A.	N.A.	N.A.	N.A.	Available	N.A.	N.A.

Appendix III - Village Directory

Land Utilisation data in respect of Census Towns

District : Puruliya (340)

Sr. No.	Name of Census Towns and C.D. Block within Bracket	Total Area	Forests	Area under Non-argicultural Uses	Barren and Un-cultivable land	Permanent Pastures and Other Grazing Lands	Land Under Miscellaneous Tree Crops etc.
1	2	3	4	5	6	7	8
Data Not Available							

Sr. No.	Name of Census Towns and C.D. Block within Bracket	Cultivable Waste Land	Fallow Lands other than Current Fallows	Current Fallows	Net Area Shown	Total Irrigated Land Area	Total Un-irrigated Land Area
1	2	9	10	11	12	13	14
Data Not Available							

Appendix IV - Village Directory

C.D.Block wise list of Inhabited Villages where no amenity other than drinking water facility is available

District : Puruliya (340)

Sr.No.	Name of CD Block	Location code number	Name of village
1	2	3	4
Data Not Available			

Appendix V- Village Directory

Summary showing number of villages not having Scheduled Castes population

District : Puruliya (340)

Sr. No.	Name of C.D. Block	Total villages	Uninhabited villages	Inhabited villages	Number of inhabited villages having no Scheduled Castes population
1	2	3	4	5	6
1	0225 - Jaipur	112	3	109	41
2	0226 - Purulia-II	114	13	101	10
3	0227 - Para	132	14	118	14
4	0228 - Raghunathpur-II	106	16	90	18
5	0229 - Raghunathpur-I	102	23	79	10
6	0230 - Neturia	123	13	110	25
7	0231 - Santuri	103	11	92	17
8	0232 - Kashipur	209	11	198	46
9	0233 - Hura	116	5	111	28
10	0234 - Purulia-I	114	9	105	16
11	0235 - Puncha	109	10	99	25
12	0236 - Arsha	96	1	95	23
13	0237 - Jhalda-I	142	11	131	41
14	0238 - Jhalda-II	129	11	118	37
15	0239 - Bagmundi	142	4	138	52
16	0240 - Balarampur	90	1	89	30
17	0241 - Barabazar	215	13	202	96
18	0242 - Manbazar-I	243	24	219	64
19	0243 - Manbazar-II	136	12	124	64
20	0244 - Bundwan	134	3	131	83
Total :		2667	208	2459	740

Appendix VI - Village Directory

Summary showing number of villages not having Scheduled Tribes population

District : Puruliya (340)

Sr. No.	Name of C.D. Block	Total villages	Uninhabited villages	Inhabited villages	Number of inhabited villages having no Scheduled Tribes population
1	2	3	4	5	6
1	0225 - Jaipur	112	3	109	41
2	0226 - Purulia-II	114	13	101	48
3	0227 - Para	132	14	118	66
4	0228 - Raghunathpur-II	106	16	90	51
5	0229 - Raghunathpur-I	102	23	79	30
6	0230 - Neturia	123	13	110	24
7	0231 - Santuri	103	11	92	15
8	0232 - Kashipur	209	11	198	41
9	0233 - Hura	116	5	111	23
10	0234 - Purulia-I	114	9	105	26
11	0235 - Puncha	109	10	99	9
12	0236 - Arsha	96	1	95	8
13	0237 - Jhalda-I	142	11	131	26
14	0238 - Jhalda-II	129	11	118	26
15	0239 - Bagmundi	142	4	138	14
16	0240 - Balarampur	90	1	89	3
17	0241 - Barabazar	215	13	202	32
18	0242 - Manbazar-I	243	24	219	62
19	0243 - Manbazar-II	136	12	124	3
20	0244 - Bundwan	134	3	131	4
Total :		2667	208	2459	552

Appendix VIIA - Village Directory
List of Villages according to the proportion of the Scheduled Castes population
to the Total Population by ranges

District : Puruliya (340)

A - Scheduled Castes

Range of Scheduled Castes population (Percentages)	Location code number	Name of village
1	2	3
CD Block: aipur(0225)		
Nil	329786	Mantanr
Nil	329788	Jamra
Nil	329793	Ankduar
Nil	329797	Chirkamu Alias Kirkamu
Nil	329799	Chhota Malka
Nil	329800	Bali
Nil	329801	Shalagram
Nil	329802	Baglata
Nil	329807	Mayadi
Nil	329808	Bajjnathdi Alias Dokatanr
Nil	329809	Gupinathpur
Nil	329810	Chhakudi
Nil	329811	Udaypur
Nil	329821	Rangadih
Nil	329822	Dahikunri
Nil	329823	Shushunid
Nil	329824	Rampur
Nil	329827	Chaukibera
Nil	329829	Kalyanpur
Nil	329832	Nimudi
Nil	329836	Alkusha
Nil	329841	Hargara
Nil	329843	Dhabani
Nil	329849	Bhelaidi
Nil	329850	Balibhasa
Nil	329853	Bangora
Nil	329858	Phuljhariya
Nil	329866	Manipur
Nil	329867	Pipratanr
Nil	329868	Kanudi
Nil	329871	Rangnitntr
Nil	329875	Dumardih
Nil	329876	Pratappur
Nil	329878	Baliagora
Nil	329880	Kamukhap
Nil	329885	Dhabani
Nil	329886	Tunta
Nil	329888	Ghaghri
Nil	329892	Khayertanr
Nil	329894	Baruadi
Nil	329895	Hetkahan
Less than 5	329784	Karkara
Less than 5	329803	Durikuri
Less than 5	329816	Layadi
Less than 5	329817	Kashipur
Less than 5	329826	Hatinanda
Less than 5	329828	Singhagara
Less than 5	329837	Panrga

Less than 5	329840	Bheria
Less than 5	329846	Barbenda
Less than 5	329848	Bhaddi
Less than 5	329854	Selani
Less than 5	329860	Chaitandi
Less than 5	329862	Agharpur
Less than 5	329864	Sabanpur
Less than 5	329874	Beltanr
Less than 5	329883	Shyampur
Less than 5	329887	Chitahi
5 - 10	329789	Dambera
5 - 10	329794	Piri
5 - 10	329805	Talmu
5 - 10	329825	Koshangi
5 - 10	329834	Dimdiha
5 - 10	329845	Ritudi
5 - 10	329861	Kusumtikri
5 - 10	329870	Chapaitanr
5 - 10	329881	Litiadih
5 - 10	329882	Amdih
5 - 10	329889	Kulara
5 - 10	329893	Upar Kahan
11 - 20	329804	Pundag
11 - 20	329806	Rop
11 - 20	329812	Patamjuri
11 - 20	329819	Bangidiri
11 - 20	329820	Karmatanr
11 - 20	329835	Jorre
11 - 20	329842	Hoangda
11 - 20	329851	Durama
11 - 20	329855	Ratnadi
11 - 20	329856	Kokiara
11 - 20	329857	Baragram
11 - 20	329863	Gunja
11 - 20	329869	Jharmamara
11 - 20	329873	Palanja
11 - 20	329877	Shalagram
11 - 20	329884	Mirdi
11 - 20	329890	Srirampur
11 - 20	329891	Jahajpur
21 - 30	329785	Dhumadi
21 - 30	329790	Rare Kacha
21 - 30	329791	Damru
21 - 30	329792	Bhadadi
21 - 30	329830	Hinjri
21 - 30	329838	Hathimuri
21 - 30	329852	Silphor
21 - 30	329865	Narayanpur
21 - 30	329879	Mukundpur
31 - 40	329795	Asanya
31 - 40	329813	Banshgar
31 - 40	329814	Sidhi
31 - 40	329859	Ramamoti
41 - 50	329818	Kalikapur
41 - 50	329833	Ghaghra
41 - 50	329847	Rahardaga

51 - 75	329815	Narandi
51 - 75	329831	Chhatka
51 - 75	329844	Nutandi
51 - 75	329872	Tanasi
76 and above	329798	Bara Malka
CD Block: Purulia-II(0226)		
Nil	329908	Manipur
Nil	329911	Tatari
Nil	329929	Chitarpoka
Nil	329930	Baryadi
Nil	329937	Chamruber
Nil	329942	Kalapathar
Nil	329969	Chepri
Nil	329970	Baghudi
Nil	329976	Kalakata
Nil	330002	Gopalpur
Less than 5	329905	Hatuara
Less than 5	329913	Khudibandh
Less than 5	329923	Kolbandh
Less than 5	329940	Dubrajpur
Less than 5	329941	Raghudi
Less than 5	329952	Harialgara
Less than 5	329954	Kushtanr
Less than 5	329981	Dhurahi
Less than 5	329983	Latuliya
Less than 5	329995	Baligara
Less than 5	330001	Palaskala
Less than 5	330006	Makraber
Less than 5	330007	Jambad
5 - 10	329898	Dabar
5 - 10	329910	Sihuli
5 - 10	329935	Kanchanpur
5 - 10	329951	Nadra
5 - 10	329964	Dakhinbahal
5 - 10	329973	Kushtuka
5 - 10	330009	Palanja (P) (New J.L.-6)
5 - 10	330010	Ketika (P) (New J.L.-5)
11 - 20	329900	Chakirban
11 - 20	329902	Naudiha (P)
11 - 20	329906	Bongabari
11 - 20	329909	Chargali
11 - 20	329921	Golamara
11 - 20	329925	Pokharia
11 - 20	329926	Baghra
11 - 20	329931	Pirargarya
11 - 20	329933	Khairibahal
11 - 20	329944	Baraseni
11 - 20	329948	Batikara
11 - 20	329957	Belma
11 - 20	329963	Bandhgar
11 - 20	329971	Arita
11 - 20	329972	Deuli
11 - 20	329991	Dhansura
11 - 20	329994	Chirumacha
11 - 20	329998	Shitalpur
11 - 20	330000	Banbahal

11 - 20	330003	Pindra
21 - 30	329912	Natua
21 - 30	329919	Mahudal Bazar
21 - 30	329924	Dumdumi
21 - 30	329934	Modhagara
21 - 30	329936	Malthol
21 - 30	329938	Pithajora
21 - 30	329945	Chunardi Alias Nakrakura
21 - 30	329946	Sindurpur
21 - 30	329956	Kotra
21 - 30	329975	Chepra
21 - 30	329977	Bhangra
21 - 30	329996	Dubcharka
21 - 30	329997	Haramjanga
21 - 30	329999	Mahara
31 - 40	329897	Ghongha
31 - 40	329899	Balarampur
31 - 40	329904	Birgiri
31 - 40	329907	Shyampur
31 - 40	329915	Purda
31 - 40	329918	Jalduar
31 - 40	329920	Chainpur
31 - 40	329958	Golkunra
31 - 40	329961	Biltora
31 - 40	329966	Chharra
31 - 40	329989	Kandhurka Alias Bhabanipur
31 - 40	329990	Chanchra
31 - 40	329992	Karcha
31 - 40	330004	Anai
31 - 40	330005	Bhagabandh
41 - 50	329927	Baikata
41 - 50	329955	Hirbahal
41 - 50	329965	Podlara
41 - 50	329982	Gengra
41 - 50	330008	Lukuidi
51 - 75	329901	Loharsol
51 - 75	329903	Surulia
51 - 75	329916	Panrkidi Alias Bheladi
51 - 75	329917	Senera Amra
51 - 75	329932	Jalika
51 - 75	329943	Lakhanpur
51 - 75	329950	Biralgaria
51 - 75	329967	Jahajpur
51 - 75	329984	Singhbazar
51 - 75	329985	Karcha
51 - 75	329988	Sidpur
76 and above	329953	Agoa
76 and above	329959	Mamurjor
76 and above	329968	Amjora
76 and above	329986	Sandradi
76 and above	329993	Chhota Chanchra

CD Block: Para(0227)

Nil	330022	Manipur
Nil	330041	Shyampur
Nil	330053	Chalka
Nil	330067	Putulia

Nil	330071	Agar
Nil	330094	Hariharpur
Nil	330099	kanja
Nil	330105	Bara Bandya
Nil	330109	Chhotairga
Nil	330111	Durgamahal
Nil	330137	Udaypur
Nil	330142	Anantapur
Nil	330143	Dumardiha
Nil	330144	Bhatpahari
Less than 5	330057	Pathakdi
Less than 5	330073	Gurguria
Less than 5	330074	Bamanbad
Less than 5	330106	Sidhabari
Less than 5	330129	Dhagora
5 - 10	330037	Garyabhita
5 - 10	330056	Kalla
5 - 10	330080	Mahuda
5 - 10	330098	Sharbarya
5 - 10	330104	Bhanuridi
5 - 10	330107	Rangamatya
5 - 10	330130	Kushgora Gopinathpur
11 - 20	330039	Ramkrishnapur alias Nutandi
11 - 20	330052	Bhalagara
11 - 20	330058	Chitra
11 - 20	330062	Malanchadi
11 - 20	330065	Tentulhiti
11 - 20	330077	Balichasa
11 - 20	330078	Ketlapur Alias Nutandi
11 - 20	330089	Goaladi
11 - 20	330113	Lipanya
11 - 20	330119	Phusrabaid
11 - 20	330131	Parbahal
11 - 20	330136	Sindurpur
21 - 30	330014	Donrda
21 - 30	330017	Parasiri
21 - 30	330026	Panara
21 - 30	330034	Chalania
21 - 30	330035	Hatimara
21 - 30	330042	Panruka
21 - 30	330045	Rameshwardi
21 - 30	330061	Patpur
21 - 30	330063	Pirma
21 - 30	330072	Sidhpur
21 - 30	330076	Rahardi
21 - 30	330088	Mapuidi
21 - 30	330108	Rigudi
21 - 30	330127	Rampur
21 - 30	330139	Shyampur (P)
21 - 30	330140	Deuli
21 - 30	330141	Pareshya
31 - 40	330013	Tadgram
31 - 40	330015	Bahara
31 - 40	330020	Tetalda
31 - 40	330023	Kantabani
31 - 40	330024	Charpatya

31 - 40	330049	Jaynagar Alias Udaypur
31 - 40	330059	Bhandar Kuli
31 - 40	330066	Koldi
31 - 40	330068	Kinisayar
31 - 40	330070	Kankdiha
31 - 40	330084	Bhagaband
31 - 40	330087	Sanar
31 - 40	330096	Kelahi
31 - 40	330116	Jhanpara
31 - 40	330118	Bagalia
31 - 40	330120	Layara
31 - 40	330122	Maldi
31 - 40	330124	Ranipur
41 - 50	330018	Kharikabad
41 - 50	330027	Chaukunya
41 - 50	330028	Churmi
41 - 50	330030	Rautara
41 - 50	330031	Fatepur
41 - 50	330038	Kaluhar
41 - 50	330040	Sarulya
41 - 50	330051	Hurra
41 - 50	330081	Kashiberia
41 - 50	330086	Dheria
41 - 50	330110	Barairga
41 - 50	330115	Jabarra
41 - 50	330126	Amlatora
41 - 50	330128	Jorberya
41 - 50	330138	Asurbandh
51 - 75	330016	Fatepur
51 - 75	330021	Madhabpur
51 - 75	330025	Nadiha
51 - 75	330033	Bagalmari
51 - 75	330044	Thakurdi
51 - 75	330054	Chaktor
51 - 75	330055	Bhatdi
51 - 75	330064	Haraktor
51 - 75	330075	Kaliasota
51 - 75	330083	Alkusa
51 - 75	330085	Chautala
51 - 75	330091	Intakora
51 - 75	330092	Para
51 - 75	330114	Palaskura
51 - 75	330121	Baishyakuli
51 - 75	330123	Anara
51 - 75	330125	Palma
51 - 75	330133	Amcharar
51 - 75	330134	Pabra
51 - 75	330135	Gahira
76 and above	330019	Dalahitanr
76 and above	330047	Dhadkidi
76 and above	330060	Reshyagara
76 and above	330079	Gobindapur
76 and above	330082	Dhulabad
76 and above	330097	Beryadi
76 and above	330101	Turradi
76 and above	330102	Bamandiha

76 and above	330117	Tentulyabaid
76 and above	330132	Dayaramdi
CD Block: Raghunathpur-II(0228)		
Nil	330150	Kumardih
Nil	330151	Premsinghdih
Nil	330167	Bhabanipur
Nil	330177	Saltora
Nil	330191	Barasalya
Nil	330196	Khaira Chak
Nil	330205	Narendrapur
Nil	330209	Dignagar
Nil	330224	Simra
Nil	330225	Rangamatia
Nil	330227	Muldi
Nil	330231	Kolyagara
Nil	330232	Tentulia
Nil	330240	Muchkunda
Nil	330244	Pratappur
Nil	330247	Kewabathan
Nil	330248	Dumdumi
Nil	330249	Khudirmahul
Less than 5	330180	Salgora
Less than 5	330207	Nutandi
Less than 5	330215	Maladhar
Less than 5	330239	Pathartikuri
Less than 5	330246	Manipur
5 - 10	330166	Lakhiara Alias Joradih
5 - 10	330175	Shwetpalas
5 - 10	330179	Jemuadi
5 - 10	330214	Bardi Alias Tarapur
5 - 10	330252	Kharikabad
11 - 20	330156	Chakbad (P)
11 - 20	330169	Ratanpur
11 - 20	330181	Tulsibari
11 - 20	330186	Sagarka
11 - 20	330216	Gurudi
11 - 20	330253	Chandra
21 - 30	330152	Poradih (P)
21 - 30	330155	Belkura
21 - 30	330164	Alladih
21 - 30	330168	Uka
21 - 30	330170	Kargali
21 - 30	330203	Changuri
21 - 30	330219	Lalpur
21 - 30	330223	Pabra
21 - 30	330226	Charanbandh
21 - 30	330229	Dumurkola
31 - 40	330157	Bagra (P)
31 - 40	330159	Santaldih
31 - 40	330160	Ichhar
31 - 40	330162	Usir
31 - 40	330173	Hadla
31 - 40	330182	Chitarma
31 - 40	330193	Dhanara
31 - 40	330198	Paranpur
31 - 40	330201	Barda

31 - 40	330208	Gabranda
31 - 40	330213	Barra
31 - 40	330217	Telkupi
31 - 40	330245	Nabagram
31 - 40	330250	Ghutitara
41 - 50	330153	rendi (P)
41 - 50	330172	Chatarmahul
41 - 50	330174	Cheyama
41 - 50	330183	Bamarra
41 - 50	330188	Trishuldanga
41 - 50	330192	Barhakanali
41 - 50	330195	Ruknibera
41 - 50	330220	Jaypur
41 - 50	330221	Baragarya
41 - 50	330228	Mangalda
51 - 75	330165	Simulhir
51 - 75	330171	Dandua
51 - 75	330184	Matira
51 - 75	330189	Madhutati Alias Mautor
51 - 75	330211	Nanduka
51 - 75	330212	Batmanmi
51 - 75	330234	Sundra Bandh
51 - 75	330235	Gobindanagar alias Kashiberia
51 - 75	330237	Kulisara
51 - 75	330241	Nildi
51 - 75	330251	Lachhyara
76 and above	330185	Banda
76 and above	330187	Mandapdanga
76 and above	330197	Khantra
76 and above	330199	Toldi
76 and above	330202	Lalpur
76 and above	330206	Narira
76 and above	330210	Bagmanmi
76 and above	330230	Karandi
76 and above	330236	Raghabpur
76 and above	330242	Dhanuktor
76 and above	330255	Hingudi

CD Block: Raghunathpur-I(0229)

Nil	330270	Juludi
Nil	330274	Barmasiya
Nil	330288	Amtor
Nil	330289	Modharjhor Alias Nunirdi
Nil	330299	Digardi
Nil	330301	Kelahi
Nil	330335	Raidi
Nil	330343	Sija
Nil	330344	Badurdi
Nil	330353	Gopalpur
Less than 5	330273	Jorabel
Less than 5	330278	Manikpur
Less than 5	330286	Joradi
Less than 5	330302	Layekdi
Less than 5	330341	Simulkundi
5 - 10	330287	Hurara
5 - 10	330294	Lachhmanpur
11 - 20	330276	Gopinathpur

11 - 20	330285	Nandaha
11 - 20	330291	Dhatara
11 - 20	330293	Namabathan
11 - 20	330300	Shikratanr
11 - 20	330320	Haroka
11 - 20	330340	Banshgan
11 - 20	330350	Chorpahari
11 - 20	330352	Shimulberia
21 - 30	330269	Shyamsundarpur
21 - 30	330277	Baghadabar
21 - 30	330313	Khajura
21 - 30	330330	Kunja Bihari
21 - 30	330351	Dabar
31 - 40	330283	Shanka
31 - 40	330306	Lakhipriya Alis Nutandi
31 - 40	330312	Tal Sankra
31 - 40	330323	Unanshila
31 - 40	330329	Senara
31 - 40	330331	Lachhia
31 - 40	330336	Banbahira
31 - 40	330338	Paschim Bero
31 - 40	330339	Purbba Bero
31 - 40	330346	Dhunia
31 - 40	330347	Biltora
31 - 40	330357	Sarberia
31 - 40	330358	Metyal Sahar
41 - 50	330258	Churmi
41 - 50	330262	Napara
41 - 50	330263	Mahinda Alias Babudergan
41 - 50	330267	Rangametya
41 - 50	330284	kanja
41 - 50	330297	Shimlon
41 - 50	330304	Durmut
41 - 50	330311	Upar Sankra
41 - 50	330317	Nanduara (P)
41 - 50	330319	Matihir Alias Manipur
41 - 50	330322	Jayramdi
41 - 50	330328	Madhutati
41 - 50	330332	Ramkanali
41 - 50	330354	Kadamarra
51 - 75	330271	Bagatbari
51 - 75	330279	Metyala
51 - 75	330280	Bhagaipur
51 - 75	330282	Gobindapur
51 - 75	330290	Salanchi
51 - 75	330292	Gopal Chak
51 - 75	330307	Kunardi
51 - 75	330309	Bundla (P)
51 - 75	330315	Chinpina
51 - 75	330318	Jiara
51 - 75	330326	Dulalpur
51 - 75	330348	Nischintapur
76 and above	330260	Soardihi
76 and above	330268	Dumariakuri
76 and above	330295	Jarukhamar
76 and above	330296	Gagra

76 and above	330303	Daikiari
76 and above	330308	Penamahul
76 and above	330314	Digitla
76 and above	330324	Narator
76 and above	330345	Alaldi

CD Block: Neturia(0230)

Nil	330365	Ranipur
Nil	330367	Bhaura Mahul
Nil	330376	Kulbana
Nil	330387	Durgapur
Nil	330392	Bakbari
Nil	330394	Kalipathar
Nil	330396	Ghatkul
Nil	330400	Kharbana
Nil	330401	Bhurkunrabari
Nil	330403	Chak Altabari
Nil	330404	Baghmara
Nil	330406	Rangadahar
Nil	330409	Dudhiapani
Nil	330416	Ankduara
Nil	330419	Maharaj Nagar
Nil	330425	Pahariabera
Nil	330452	Gosaindi
Nil	330458	Ranpur
Nil	330460	Saontal Motha
Nil	330465	Sultandi
Nil	330470	Rangdihi
Nil	330473	Radha Madhabpur
Nil	330474	Gopalganj
Nil	330477	rekusum
Nil	330478	Khoar
Less than 5	330368	Dhanibari
Less than 5	330374	Bhaldubi
Less than 5	330383	Sulanga
Less than 5	330395	Malancha
Less than 5	330402	Bathanbari
Less than 5	330456	Alkusha
5 - 10	330385	Sidpur
5 - 10	330388	Hari Raydi Alias Birbaldi
5 - 10	330393	Bhiringi
5 - 10	330398	Shalchura
5 - 10	330415	Kachbel
5 - 10	330451	Pathardiha
11 - 20	330366	Jorberya
11 - 20	330372	Balarampur
11 - 20	330377	Bagraybari
11 - 20	330379	Dhanara
11 - 20	330382	Ray Band
11 - 20	330389	Gobindapur Alias Amaidi
11 - 20	330397	Tantloi
11 - 20	330405	Shihulibari
11 - 20	330412	Rampur
11 - 20	330423	Gar Panchkot
11 - 20	330427	Digha
11 - 20	330428	Heddi
11 - 20	330435	Lalpur

11 - 20	330439	Kelyasota
11 - 20	330441	Gopalpur
11 - 20	330449	Sarbari
11 - 20	330453	Hirakhun
11 - 20	330471	Bhaska
11 - 20	330472	Inganpur
21 - 30	330370	Dumarhir
21 - 30	330373	Naragarya
21 - 30	330386	Ajodhya
21 - 30	330417	Gobag
21 - 30	330440	Nadiha
21 - 30	330442	Uttarra
21 - 30	330446	Narayanpur
21 - 30	330457	Dhangajor
31 - 40	330364	Lakhyabad
31 - 40	330369	Achkoda
31 - 40	330375	Asta
31 - 40	330378	Paharudi
31 - 40	330407	Lakshanpur
31 - 40	330420	Janardandi
31 - 40	330424	Parbbatpur
31 - 40	330426	Nutandi
31 - 40	330444	Ranipur Colliery
31 - 40	330455	Asanbani
31 - 40	330466	Bartoria
31 - 40	330467	Binduidi
31 - 40	330469	Anandapur
41 - 50	330371	Hansa Pathar
41 - 50	330399	Mahishnadi
41 - 50	330432	Pochhyara
41 - 50	330434	Paharpur
41 - 50	330438	Puapur
41 - 50	330450	Nituria
41 - 50	330454	Bhamaria
41 - 50	330461	Bonra
41 - 50	330462	Baruipara
41 - 50	330476	Madandi
51 - 75	330380	Gunyara
51 - 75	330391	Simuliya
51 - 75	330414	Pahargora
51 - 75	330418	Haridi
51 - 75	330430	Nabagram
51 - 75	330431	Manpura
51 - 75	330433	Tiltorya
51 - 75	330443	Benipur
51 - 75	330447	Deilya
51 - 75	330464	Nawada
76 and above	330361	Gopalchak
76 and above	330362	Belyadanga
76 and above	330363	Naynakuri
76 and above	330381	Mangram
76 and above	330410	Mahuda
76 and above	330421	Hetyabahal
76 and above	330422	Raghudi
76 and above	330437	Domsota
76 and above	330445	Mahukura

76 and above	330463	Kuthibari
76 and above	330468	Goaladi
76 and above	330475	Harmadi
76 and above	330480	Bansbani
CD Block: Santuri(0231)		
Nil	330491	Chandurdi
Nil	330493	Beljhupa
Nil	330497	Jagannathdi
Nil	330507	Kalaid
Nil	330532	Bheti
Nil	330541	Chhota Pathar
Nil	330543	Baghadabar
Nil	330545	Jiathol
Nil	330548	Chhayrabari
Nil	330551	Malibana
Nil	330554	Muktipur
Nil	330559	Lapahari
Nil	330561	Benagaria
Nil	330569	Dulalgora
Nil	330578	Marbedya
Nil	330581	Kendthol
Nil	330583	Matidundra
Less than 5	330487	Deuli
Less than 5	330490	Dumdumi
Less than 5	330522	Dhuluri
Less than 5	330538	Pirargorya
Less than 5	330542	Kashikunri
Less than 5	330547	Ambari
Less than 5	330556	Anthumajhirdi
Less than 5	330565	Moraldi
Less than 5	330572	Kherad
Less than 5	330573	Salberya
Less than 5	330579	Ghoramurga
Less than 5	330587	Kulai
5 - 10	330500	Madhubanpur
5 - 10	330521	Jashpur
5 - 10	330523	Saoradi
5 - 10	330526	Mejharadi
5 - 10	330540	Kushunda
5 - 10	330550	Kankar Kiari
5 - 10	330560	Gumra
5 - 10	330580	Kharbar
11 - 20	330492	Poradiha
11 - 20	330502	Indkhuri Alias Dulurdi
11 - 20	330514	Dandahit
11 - 20	330536	Jibanpur Alias Ramjibanpur
11 - 20	330544	Manjuri
11 - 20	330577	Kalipahari
11 - 20	330584	Goalberya
21 - 30	330498	Baltora
21 - 30	330515	Manpur
21 - 30	330520	Krishtapur
21 - 30	330533	Nabaghanadi alias Patharbad
21 - 30	330535	Talberya
21 - 30	330539	Lediam
21 - 30	330549	Tarabari

21 - 30	330552	Dubrajpur
21 - 30	330557	Bidhakata
21 - 30	330582	Gorsika
21 - 30	330585	Palash Pahari
31 - 40	330488	Bakuliashota
31 - 40	330494	Madhukunda Alias Mokura
31 - 40	330525	Kotaldih
31 - 40	330527	Kinaidih
31 - 40	330537	Nimtikuri
31 - 40	330564	Nuhuchibad
31 - 40	330566	Shaltora
31 - 40	330568	Latulbad
31 - 40	330574	Santuri
41 - 50	330486	Shunuri
41 - 50	330496	Sashpur
41 - 50	330504	ktira
41 - 50	330509	Beliapur
41 - 50	330513	Dhanasdi
41 - 50	330517	Barhanti
41 - 50	330519	Muraddi
41 - 50	330529	Kushtor
41 - 50	330531	Ramchandrapur
41 - 50	330562	Ghutgarya
41 - 50	330570	Baghaband
41 - 50	330576	Hansdimia
51 - 75	330501	Gangpur
51 - 75	330506	Kashtagora
51 - 75	330508	Kalikapur
51 - 75	330510	Pachandapur
51 - 75	330511	Mohanpur
51 - 75	330528	Lalgar
51 - 75	330546	Dhenkshila
51 - 75	330553	Kendberya
51 - 75	330555	Brindabanpur
51 - 75	330558	Amdiha
51 - 75	330567	Rambhatdi
51 - 75	330586	Benrya
76 and above	330503	Damodarpur
76 and above	330563	Amlagarya
76 and above	330571	Ledasan
76 and above	330575	Teashi

CD Block: ashipur(0232)

Nil	330592	Kalyandi
Nil	330594	Jihurbana
Nil	330597	Banshraya
Nil	330603	Daldali
Nil	330605	Maysaradi
Nil	330607	Gosaindi alias Birsinghabari
Nil	330637	Ghorakata (P)
Nil	330641	Benadala Alias Haridi
Nil	330644	Kapishta
Nil	330646	Sihika
Nil	330647	Dhopahari
Nil	330651	Rautara
Nil	330654	Shyampur
Nil	330658	Krishtaganj

Nil	330663	Mahulkoka
Nil	330668	Pathardiha
Nil	330678	Jiyalgoria
Nil	330681	Karanberia
Nil	330684	Bholurdi
Nil	330694	Adali
Nil	330696	Rampur
Nil	330700	Radhamadhabpur alias Angaradi
Nil	330705	Bharatdih
Nil	330709	Gayapahari
Nil	330710	Nischintapur
Nil	330722	Balarampur
Nil	330729	Jibanpur
Nil	330746	Patpur
Nil	330749	Dalalata
Nil	330752	Sumaidi
Nil	330753	Gamarkunri
Nil	330756	Bhuiandi
Nil	330759	Gopalpur
Nil	330760	Shampur
Nil	330763	Kashidi
Nil	330764	Sunra
Nil	330767	Saharbera
Nil	330769	Mrigipahari
Nil	330770	Madhuapatra
Nil	330774	Tilabani
Nil	330776	Jiara
Nil	330778	Chaka
Nil	330782	Pokhariathol
Nil	330786	Ichamara
Nil	330789	Ledagora
Nil	330793	Parasiadi
Less than 5	330593	Kalyajhor
Less than 5	330682	Kelahi
Less than 5	330706	Murlu
Less than 5	330707	Palsara
Less than 5	330717	Mosla
Less than 5	330757	Liya
Less than 5	330758	Majurjura
Less than 5	330762	Damankiari
Less than 5	330771	Naphar Mandaldi
Less than 5	330784	Chitra
Less than 5	330785	Mehi
5 - 10	330642	Dhobari
5 - 10	330656	Jekro Alias Panchagora
5 - 10	330662	Pathariagora
5 - 10	330671	Siada
5 - 10	330689	Mantoria
5 - 10	330708	Paharpur
5 - 10	330720	Jagannathdi
5 - 10	330732	Kumardi
5 - 10	330738	Amlabahal
5 - 10	330742	Dhatla
5 - 10	330761	Simla
5 - 10	330765	Seja
5 - 10	330775	Bhatin

5 - 10	330777	Lakshipur
5 - 10	330798	Kathgora
11 - 20	330595	Panrasol
11 - 20	330599	Rudra
11 - 20	330601	Bhabanipur
11 - 20	330610	Palaskola (P)
11 - 20	330629	Sidpur
11 - 20	330633	Daulatpur
11 - 20	330649	Sutabai
11 - 20	330650	Rangunigora
11 - 20	330655	Jamkuri
11 - 20	330674	Lohat
11 - 20	330675	Upar Panchmahuli
11 - 20	330677	Guhagara
11 - 20	330685	Chhelia
11 - 20	330693	Manihara
11 - 20	330698	Bardiha
11 - 20	330711	Dejori
11 - 20	330716	Rangamatia
11 - 20	330724	Haridi
11 - 20	330725	Pabra
11 - 20	330750	Baykara
11 - 20	330755	Ghutlia
11 - 20	330779	Agardi
11 - 20	330780	Makhyada
11 - 20	330796	Gopal Chak
21 - 30	330596	Chuna
21 - 30	330604	Bhalagara
21 - 30	330626	Narayangar Alias Karka
21 - 30	330631	Chakalta
21 - 30	330632	Jhariatdi (P)
21 - 30	330635	Tilahir
21 - 30	330640	Kuardi
21 - 30	330645	Majuramura
21 - 30	330652	Talajuri
21 - 30	330667	Khamni
21 - 30	330672	Kalidaha
21 - 30	330686	Bhatuikend
21 - 30	330687	Ketankiari
21 - 30	330695	Phusura
21 - 30	330712	Shyambathan
21 - 30	330734	Sonathol
21 - 30	330737	Bodma
21 - 30	330739	Malancha
21 - 30	330740	Lalpur Alias Jorthol
21 - 30	330745	Rangamati
21 - 30	330773	Kusumgora Alias Ranjandi
21 - 30	330781	Shalaya
31 - 40	330590	Sonaajuri
31 - 40	330609	Jibanpur
31 - 40	330616	Kalyathol
31 - 40	330619	Gopalpur
31 - 40	330620	Rambani
31 - 40	330621	Kashipur
31 - 40	330624	Gosaindi
31 - 40	330639	Duarimahul (P)

31 - 40	330653	Gourangadih
31 - 40	330661	Gopalpur
31 - 40	330664	Bhaluka
31 - 40	330669	Parbedia
31 - 40	330691	Barmagura Alias Sialdanga
31 - 40	330701	Mahujora
31 - 40	330715	Jinamanipur
31 - 40	330721	Lari
31 - 40	330748	Belyadanga
31 - 40	330751	Shiulibari
31 - 40	330772	Lajhna
31 - 40	330783	Pabra Pahari
31 - 40	330787	Uparra
31 - 40	330791	Kaliada
31 - 40	330794	Kustor
41 - 50	330606	Jorisha
41 - 50	330611	Ranganidi
41 - 50	330622	Sarjujoria
41 - 50	330623	Kalloli
41 - 50	330636	Gagnabad
41 - 50	330638	Manpura (P)
41 - 50	330657	Babirdi
41 - 50	330665	Rajra
41 - 50	330670	Jagannathdi
41 - 50	330697	Dumdapahari
41 - 50	330703	Sirjam
41 - 50	330714	Barra
41 - 50	330718	Kadori
41 - 50	330728	Kultore
41 - 50	330735	Kushjuri
41 - 50	330736	Painja
41 - 50	330768	Tara
41 - 50	330792	Lara
51 - 75	330602	Bar-Ahartor
51 - 75	330608	Beko
51 - 75	330612	Rugri
51 - 75	330618	Rangiladi
51 - 75	330625	Suaria
51 - 75	330630	Jurguridi
51 - 75	330643	Aguibad
51 - 75	330659	Indrabil
51 - 75	330673	Ulubera
51 - 75	330676	Namo Panchmahuli
51 - 75	330679	Manjhopra
51 - 75	330688	Agrabad
51 - 75	330702	Bhabanipur
51 - 75	330719	Chapri
51 - 75	330723	Jamkiri
51 - 75	330731	Kalapathar
51 - 75	330744	Duliabar
51 - 75	330754	Dhanera
51 - 75	330788	Kharikagora
51 - 75	330790	Isanda
51 - 75	330795	Hadalda
76 and above	330591	Dhanjor
76 and above	330600	Jorapukur Alias Sitarampur

76 and above	330613	Kharai
76 and above	330614	Susunidi
76 and above	330617	Gopal Chak
76 and above	330627	Bar Daikiari
76 and above	330628	Kartikganj
76 and above	330634	Chhota Daikiari
76 and above	330660	Saldiha
76 and above	330683	Rampur
76 and above	330690	Jambani
76 and above	330692	Baindi
76 and above	330713	Dhulapahari
76 and above	330726	Raghunathpur
76 and above	330730	Kendtanr
76 and above	330733	Bhalukgajar
76 and above	330747	Amshala
76 and above	330797	Jambad
<hr/>		
CD Block: ura(0233)		
Nil	330811	Dhagra
Nil	330812	Bahukakata
Nil	330819	Matalpara Alias Nutandi
Nil	330828	Modandihi
Nil	330832	Panchudi
Nil	330833	Alakdihi
Nil	330846	Hatibari
Nil	330856	Chorgali
Nil	330859	Kajali
Nil	330863	Pirarloa
Nil	330864	Nishchintapur
Nil	330867	Pialsol
Nil	330872	Ledadi
Nil	330874	Daldali
Nil	330876	Kapasgora
Nil	330882	Amghata
Nil	330888	Phuphundi
Nil	330893	Paharpur
Nil	330894	Pratappur
Nil	330896	Pursudadi
Nil	330898	Kundrudi
Nil	330902	Dangapahari alias Dhangagara
Nil	330903	Kumrabad
Nil	330907	Chhalagara
Nil	330911	Dimbad
Nil	330912	Sinara
Nil	330913	Majhladanga
Nil	330916	Chanchhipathar
Less than 5	330813	Betabahal
Less than 5	330814	Bagdisha
Less than 5	330831	Dumdumi
Less than 5	330843	Kulgara
Less than 5	330845	Nadiha
Less than 5	330848	Kulabahal
Less than 5	330853	Kudlung
Less than 5	330854	Kurruduba
Less than 5	330857	Hatikundar
Less than 5	330858	Amlatara
Less than 5	330868	Sarchakalta

Less than 5	330871	Rangamatya
Less than 5	330875	Manpur
Less than 5	330879	Hura Keshabpur
Less than 5	330884	Dholkata
Less than 5	330886	Kusumjuria
Less than 5	330887	Garurbasa
Less than 5	330890	Palgan
Less than 5	330891	Matipur
Less than 5	330906	Dhabani
5 - 10	330804	Bathandi
5 - 10	330810	Pinrra
5 - 10	330817	Kharipara Alias Rangadi
5 - 10	330826	Chitra
5 - 10	330850	Sijumakhna
5 - 10	330865	Karandi
5 - 10	330866	Dandudi
5 - 10	330895	Pakhuria
5 - 10	330899	Kaliabasa
5 - 10	330904	Shamukgarya
5 - 10	330905	Kunardi
5 - 10	330908	Bishpuria
5 - 10	330909	Rampur
11 - 20	330802	Bara Panjania
11 - 20	330807	Parasibana
11 - 20	330808	Batabathan
11 - 20	330818	Kharpora
11 - 20	330827	Nimdiha
11 - 20	330847	Hulung
11 - 20	330849	Dapang
11 - 20	330860	Bariarpur
11 - 20	330861	Chatumatar
11 - 20	330862	Raisa
11 - 20	330873	Manguralapur
11 - 20	330878	Madhuban
11 - 20	330889	Bhagaband
11 - 20	330892	Hura
11 - 20	330897	Nawadi
21 - 30	330822	Jambad
21 - 30	330830	Jojodi
21 - 30	330834	Jabrra
21 - 30	330844	Dumkadi
21 - 30	330869	Baragram
21 - 30	330885	Deuli
21 - 30	330901	Tanginayada
21 - 30	330914	Rakshyara
21 - 30	330917	Parsia
31 - 40	330803	Deshra
31 - 40	330805	Tilabani
31 - 40	330825	Ladhurka
31 - 40	330836	Punchadi
31 - 40	330852	Arijunjora
31 - 40	330855	Keshargarh
31 - 40	330870	Chak Gopalpur
31 - 40	330883	Khairipihira
41 - 50	330809	Kalabani
41 - 50	330815	Shyamaluta

41 - 50	330816	Shushunia
41 - 50	330820	Dumarshol
41 - 50	330839	Shaldiha
41 - 50	330841	Lakshanpur
41 - 50	330877	Chakalta
41 - 50	330880	Palma
51 - 75	330806	Madhabpur
51 - 75	330823	Saharjuri
51 - 75	330835	Gundlubari
51 - 75	330842	Layekdi
76 and above	330821	Shyamnagar
76 and above	330837	Gurda
76 and above	330838	Phulberia
76 and above	330840	Kapatkata
76 and above	330881	Satkalja
76 and above	330910	Jorberya

CD Block: Purulia-I(0234)

Nil	330934	Kalidasdi
Nil	330939	Khojda
Nil	330959	Kalipur
Nil	330968	Dhekiya
Nil	330978	Hirakhap
Nil	330980	Sundradi
Nil	330981	Gosaindi
Nil	330993	Dumardi
Nil	330994	Ranipur
Nil	330995	Tilagara
Nil	331000	Ralibari
Nil	331002	Tangida
Nil	331011	Baraghutu
Nil	331020	Bhursa
Nil	331026	Ulidi
Nil	331028	Purru
Less than 5	330918	Golbera
Less than 5	330922	Ranibandh
Less than 5	330925	Patamputra
Less than 5	330926	Ketuabera
Less than 5	330936	Gondhudi
Less than 5	330955	Sanajuri
Less than 5	330967	Barakdi
Less than 5	330970	Uchali
Less than 5	330975	Mahalitora
Less than 5	330983	Chandradi
Less than 5	330999	Patatiri
Less than 5	331009	Lusabera
Less than 5	331015	Sidpur
Less than 5	331025	Majura
Less than 5	331027	Akarbad
Less than 5	331029	Jeledi
5 - 10	330923	Chirka
5 - 10	330924	Garaphushara
5 - 10	330935	Shyamdasdi Alias Shyampur
5 - 10	330941	Bhuinadi
5 - 10	330952	Tentlo
5 - 10	330953	Baligara
5 - 10	330957	Balguma

5 - 10	330962	Kotloi
5 - 10	330965	Karamara
5 - 10	330973	Ramnagar
5 - 10	330977	Balia Pathar
5 - 10	330987	Bagdadi
5 - 10	330990	Matkumdi
5 - 10	331006	Chipida
5 - 10	331012	Gurpa
5 - 10	331021	Keshargarya
5 - 10	331024	Salikakumarda
5 - 10	331030	Satsimuliya
11 - 20	330919	Rudra
11 - 20	330920	Sindri
11 - 20	330928	Ghagharjuri
11 - 20	330931	Dimdiha
11 - 20	330937	Kanali
11 - 20	330938	Bamra
11 - 20	330942	Sibdi
11 - 20	330943	Hulka
11 - 20	330945	Chakra
11 - 20	330958	Chakda
11 - 20	330960	Simulia
11 - 20	330964	Phatepur
11 - 20	330969	Damda
11 - 20	330982	Digshili
11 - 20	330986	Suklara
11 - 20	330989	Gopladi
11 - 20	330991	Dulmi (P)
11 - 20	330992	Bhandar Puara
11 - 20	330997	Mayradi
11 - 20	330998	Kantasiari
11 - 20	331004	Penrra
11 - 20	331008	Pichasi
11 - 20	331013	Gobindpur
11 - 20	331016	Chituara
11 - 20	331017	Bungera
11 - 20	331018	Bhadsa
11 - 20	331019	Manera
11 - 20	331022	Palanja Alias Misirdi
11 - 20	331023	Banshra
11 - 20	331031	Pandrama
21 - 30	330929	Kukurgarya
21 - 30	330930	Belkundi
21 - 30	330932	Amandi
21 - 30	330944	Kultanr Alias Nadiara
21 - 30	330950	Satar
21 - 30	330956	Manguria (P)
21 - 30	330961	Raybandh
21 - 30	330963	Rampur
21 - 30	330966	Tamna
21 - 30	330979	Petadi
21 - 30	330988	Narradi
21 - 30	331001	Chainpur Alias Turuhulu
21 - 30	331003	Koldi
21 - 30	331010	Dumarsol
31 - 40	330940	Buridi

31 - 40	330951	Bhul
31 - 40	330971	Durku
31 - 40	330984	Amchuria
31 - 40	330985	Chakaltor
31 - 40	330996	Maldi
31 - 40	331014	Tara
41 - 50	330976	Nadiyara
76 and above	330927	Simulbera
76 and above	330949	Baghudi
76 and above	330972	Doldanri

CD Block: Pucha(0235)

Nil	331036	Ramaidi
Nil	331043	Bhatadi
Nil	331047	Bahadurpur
Nil	331048	Saragarya
Nil	331051	Chakalpur
Nil	331053	Kalapathar Alias Runujhunu
Nil	331054	Butgora
Nil	331056	Patkua
Nil	331057	Amtakanali
Nil	331062	Haridi
Nil	331063	Chakia
Nil	331065	Kanchannagar
Nil	331067	Shyampur
Nil	331071	Samakata
Nil	331075	Baraghutu
Nil	331076	Gadasal Alias Lalpahari
Nil	331077	Chak Altagora
Nil	331084	Raghunathpur
Nil	331085	Arali
Nil	331087	Layamara
Nil	331098	Birdang
Nil	331111	Dhabani
Nil	331130	Pratappur
Nil	331135	Shyamdi
Nil	331140	Gopinathpur
Less than 5	331033	Kaira
Less than 5	331038	Bhutam
Less than 5	331052	Pakbirra
Less than 5	331055	Joykalla
Less than 5	331068	Kundhurka
Less than 5	331070	Sargara
Less than 5	331078	Gholkund
Less than 5	331097	Raghunathpur
Less than 5	331110	Rajakhanda
Less than 5	331119	Dharampur
Less than 5	331120	Kenda
Less than 5	331122	Anandabazar
Less than 5	331132	Balakdi
Less than 5	331137	Chandatiri
5 - 10	331035	Baradahi Alias Dhakidi
5 - 10	331037	Gagda
5 - 10	331039	Gangadi
5 - 10	331040	Chhatalalpur
5 - 10	331046	Tatari
5 - 10	331049	Kendadi

5 - 10	331090	Poradi
5 - 10	331091	Simakanali
5 - 10	331109	Penchara
5 - 10	331117	Matha
5 - 10	331118	Pirra
5 - 10	331121	Bharatdi
5 - 10	331123	Kuchung
5 - 10	331125	Makarka
5 - 10	331129	Punura
5 - 10	331131	Panipathar
5 - 10	331133	Hariharpur
5 - 10	331134	Saurang
11 - 20	331034	Delang
11 - 20	331041	Lapara
11 - 20	331042	Damodarpur
11 - 20	331050	Puncha
11 - 20	331064	Kanara
11 - 20	331088	Kendbani
11 - 20	331094	Bhagaband
11 - 20	331095	Badra
11 - 20	331102	Goaladi Alias Mishradeuli
11 - 20	331103	Deuli
11 - 20	331105	Darodi
11 - 20	331107	Palma
11 - 20	331112	Chandra
11 - 20	331116	Kuruktopa
11 - 20	331124	Negurya
11 - 20	331136	Konapara
11 - 20	331138	Jambad
11 - 20	331139	Maheshpur
11 - 20	331141	Bansa
21 - 30	331044	Laulara
21 - 30	331045	Panrui
21 - 30	331060	Bagda
21 - 30	331072	Ramkundi
21 - 30	331074	Gopalpur
21 - 30	331080	Panruda
21 - 30	331086	Chandanpur
21 - 30	331089	Laharia
21 - 30	331092	Mahuladanga
21 - 30	331093	Debgram
21 - 30	331114	Deorang
31 - 40	331058	Dhadki
31 - 40	331073	Agaya
31 - 40	331081	Chhirudi
31 - 40	331083	Dhangakend
31 - 40	331101	Bishpuria
31 - 40	331115	Babuijor
41 - 50	331079	Payaka
41 - 50	331099	Lakhra
51 - 75	331100	Amjora
51 - 75	331113	Noagarh
76 and above	331061	Narendrapur
76 and above	331096	Parbad

CD Block: Arsha(0236)

Nil	331145	Gundligora
-----	--------	------------

Nil	331148	Chak Labarerdih alias Ghatban
Nil	331154	Balarampur
Nil	331157	Kenda
Nil	331160	Bamni
Nil	331161	Ghatiali
Nil	331162	Kanriyardih
Nil	331163	Parsiya
Nil	331167	Puranaburudih
Nil	331170	Bandudih
Nil	331171	Kalabani
Nil	331173	Haramadih
Nil	331175	Nunya
Nil	331176	Harada
Nil	331189	Briddhitandr Alias Bandih
Nil	331190	Jaratanr
Nil	331196	Kanchanpur
Nil	331197	Juradi
Nil	331207	Kultanr Alias Paharpur
Nil	331211	Bhuda
Nil	331216	Pathardi
Nil	331223	Haranama
Nil	331230	Piskapahari
Less than 5	331149	Ulugariya
Less than 5	331153	Hetjari
Less than 5	331168	Tanasi
Less than 5	331169	Pattanr
Less than 5	331172	Bhelaidih
Less than 5	331184	Karandi
Less than 5	331191	Torang
Less than 5	331194	Phasko
Less than 5	331195	Kudagara
Less than 5	331198	Bamandiha
Less than 5	331201	Birchali
Less than 5	331204	Lachhamanpur
Less than 5	331209	Gurahata
Less than 5	331215	Chatuhansa
Less than 5	331218	Ramjibanpur
Less than 5	331220	Jhariadi
Less than 5	331227	Dhanara
Less than 5	331228	Siridi
Less than 5	331233	Korang
Less than 5	331237	Sadpuara
5 - 10	331150	Balia
5 - 10	331155	Tari
5 - 10	331158	Uparjari
5 - 10	331159	Upargugui
5 - 10	331177	Palpal
5 - 10	331182	Gourangdi
5 - 10	331183	Manpur
5 - 10	331187	Chitidih
5 - 10	331188	Mankiari
5 - 10	331192	Tumba
5 - 10	331193	Rangamati
5 - 10	331199	Jhalda
5 - 10	331212	Rajpati
5 - 10	331221	Beldi

5 - 10	331226	Patuara
5 - 10	331234	Khukhramura
11 - 20	331143	Kulaghutu
11 - 20	331144	Nagra
11 - 20	331146	Baram
11 - 20	331147	Thakursima Alias Simbhua
11 - 20	331151	Hetgugui
11 - 20	331156	Kishanpur
11 - 20	331178	Rugri
11 - 20	331185	Arsha
11 - 20	331186	Khedadi
11 - 20	331200	Goradag
11 - 20	331202	Hethjambad
11 - 20	331203	Upar Jambad
11 - 20	331205	Senabana
11 - 20	331208	Tenyasi
11 - 20	331213	Mudali
11 - 20	331214	Kumirdiha
11 - 20	331217	Jhujhka
11 - 20	331219	Hesla
11 - 20	331222	Bhursa
11 - 20	331224	Satra
11 - 20	331225	Ibirkola Alias Misirdi
11 - 20	331231	Pijhati
11 - 20	331235	Korarya
21 - 30	331152	Burahatu Alias Kashidih
21 - 30	331179	Kadampur
21 - 30	331181	Aharara
21 - 30	331206	Salaidahar
21 - 30	331229	Kantadi
21 - 30	331232	Juri
21 - 30	331236	Puara
31 - 40	331165	Bhuiyandih
31 - 40	331166	Gayalikocho
31 - 40	331210	Sirkabad
51 - 75	331174	Gandhabazar alias Raghunathganj
76 and above	331142	Kukurchirka
76 and above	331164	Sitarampur

CD Block: halda-I(0237)

Nil	331239	Adhikaridi
Nil	331241	Sangramdi
Nil	331243	Tanasi
Nil	331244	Piprajara
Nil	331245	Muradi
Nil	331252	Jalambili
Nil	331261	Kiribera
Nil	331262	Chhoto Ganja
Nil	331263	Raidi
Nil	331264	Taldi
Nil	331267	Merend
Nil	331276	Uhupiri
Nil	331278	Buribir
Nil	331288	Metyala
Nil	331293	Kuki
Nil	331294	Mesya
Nil	331298	Serenaghatu

Nil	331304	Paprahurum
Nil	331307	Betad
Nil	331318	Durgu
Nil	331321	Putidi
Nil	331323	Kulajanga
Nil	331327	Sharangdi
Nil	331328	Ghosra
Nil	331329	Bandi
Nil	331336	Keotia
Nil	331346	Lakshudi
Nil	331347	Adaldi
Nil	331353	Arjundi
Nil	331354	Tanasi
Nil	331355	Krishnapur Alias Nutandi
Nil	331356	Mahakudar
Nil	331357	Gopalpur
Nil	331358	Tarhad
Nil	331360	Kanrbandhi
Nil	331363	Kutidih
Nil	331374	Mahadebpur
Nil	331375	Kulajanga
Nil	331377	Bara Ganta
Nil	331378	Patmadi
Nil	331379	Nawagar
Less than 5	331240	Madhupur
Less than 5	331257	Garia
Less than 5	331260	Mahatamara
Less than 5	331274	Kerawari
Less than 5	331282	Magha
Less than 5	331297	Ganruburu Alias Brahmandi
Less than 5	331299	Darpa
Less than 5	331314	Pusti
Less than 5	331316	Patradi
Less than 5	331320	Pardi
Less than 5	331326	Karmadi
Less than 5	331340	Orddana
Less than 5	331361	Ona
Less than 5	331362	Saramba
Less than 5	331364	Nutandi
Less than 5	331367	Badgram
Less than 5	331371	Danrda
Less than 5	331376	Durgi
5 - 10	331249	Chhoto Bakad
5 - 10	331250	Kudagara
5 - 10	331254	Patub
5 - 10	331256	Baddi
5 - 10	331258	Bandulahar
5 - 10	331259	Ghutia
5 - 10	331272	Bansa
5 - 10	331279	Tulin
5 - 10	331281	Chaupad
5 - 10	331285	Sarjamhatu
5 - 10	331295	Birudi
5 - 10	331296	Jargo
5 - 10	331300	Chandai
5 - 10	331302	Nayadi

5 - 10	331303	Bisiria
5 - 10	331305	Kusi
5 - 10	331309	Torang
5 - 10	331315	Kudlum
5 - 10	331337	Uhatu
5 - 10	331341	Olgara
5 - 10	331344	Jojuhatu
5 - 10	331359	Chatumghutu
5 - 10	331365	Gokulnagar
11 - 20	331246	Hesatu
11 - 20	331251	Badgaon
11 - 20	331253	Kalma
11 - 20	331265	Guridi
11 - 20	331266	Dumardi
11 - 20	331277	Ankura
11 - 20	331280	Bandi Alias Jagannathdi
11 - 20	331283	Chandamosina
11 - 20	331287	Maru
11 - 20	331306	Gosaindi
11 - 20	331311	Hepad
11 - 20	331312	Bhakuyadi
11 - 20	331317	Dulmi
11 - 20	331325	Telidi
11 - 20	331331	Turdag
11 - 20	331332	Mathari
11 - 20	331333	Akahara
11 - 20	331335	Bara Phuhara
11 - 20	331339	Dulla
11 - 20	331345	Khamar
11 - 20	331351	Bagbinda
11 - 20	331352	Gatilaba
11 - 20	331366	Masina
11 - 20	331370	Bargram
21 - 30	331242	Brajapur
21 - 30	331255	Barabakad
21 - 30	331271	Khatjuri
21 - 30	331284	Jamlahar
21 - 30	331286	Benga
21 - 30	331289	Latar
21 - 30	331291	Pilai
21 - 30	331292	Ichag
21 - 30	331308	Chak Kerayari
21 - 30	331310	Nayadi Alias Koradi
21 - 30	331324	Udaysiru
21 - 30	331330	Chhota Phuhara
21 - 30	331369	Dumaria
31 - 40	331238	Digardi
31 - 40	331248	Ichatu
31 - 40	331269	Kansra
31 - 40	331275	Chamardag
31 - 40	331301	Ilu
31 - 40	331319	Hesla
31 - 40	331334	Palma
31 - 40	331342	Kashidi
41 - 50	331313	Bhusudi
41 - 50	331348	Panrri

51 - 75	331270	Postabera
51 - 75	331368	Pat Jhalda
CD Block: halda-II(0238)		
Nil	331381	Chatrani
Nil	331385	Gutniya
Nil	331386	Lupungdi
Nil	331387	Chitahi
Nil	331388	Mirdi
Nil	331389	Narayanpur
Nil	331391	Tamakbera
Nil	331393	Beko
Nil	331394	Kanriyar
Nil	331400	Rampur
Nil	331401	Kasdihi
Nil	331404	Rajadera
Nil	331405	Jhilinglahar
Nil	331409	Lakshmipur
Nil	331414	Jabar
Nil	331415	Taherbera
Nil	331418	Chirugara
Nil	331420	Bagda
Nil	331432	Maramu
Nil	331437	Damrughutu
Nil	331441	Damra
Nil	331442	Amra
Nil	331444	Dulmi
Nil	331445	Barudi
Nil	331447	Chorgali
Nil	331450	Shyampur
Nil	331477	Hanslata
Nil	331484	Raghunathpur
Nil	331486	Mutukura
Nil	331492	Nischintapur
Nil	331493	Lalpur
Nil	331497	Ikurhatu
Nil	331498	Gosaindi
Nil	331500	Supurdi
Nil	331501	Chatambari
Nil	331503	Brindabanpur
Nil	331509	Mamudi
Less than 5	331395	Tahaddiri
Less than 5	331397	Dimu
Less than 5	331399	Karumama
Less than 5	331417	Marlong
Less than 5	331423	Nutun Rolla
Less than 5	331426	Hankasara
Less than 5	331436	Sarjumhatu
Less than 5	331446	Timangda
Less than 5	331449	Chayadi
Less than 5	331455	Chiruhatu
Less than 5	331456	Adardi
Less than 5	331461	Bamania
Less than 5	331463	Shalgram
Less than 5	331465	Kanudi
Less than 5	331466	Matkuma
Less than 5	331467	Chitarpur Alias Kokarkhap

Less than 5	331469	Murulahar
Less than 5	331472	Kachahatu
Less than 5	331474	Hetbatari
Less than 5	331478	Chaitandi
Less than 5	331480	Rampur
Less than 5	331483	Bartalia
Less than 5	331504	Murguma
Less than 5	331505	Narayanpur Alias Lakhipur
5 - 10	331383	Belyadi
5 - 10	331384	Durgu
5 - 10	331390	Rahan
5 - 10	331402	Chutukpiri
5 - 10	331403	Oldi
5 - 10	331406	Buruhara Alias Majhidi
5 - 10	331407	Panrra
5 - 10	331408	Urmad
5 - 10	331413	Simni
5 - 10	331416	Bararola
5 - 10	331421	Patrahatu
5 - 10	331422	Ukma
5 - 10	331424	Urusharam
5 - 10	331428	Pargo
5 - 10	331431	Karche
5 - 10	331435	Chitmu
5 - 10	331443	Tatayara
5 - 10	331460	Bara Hankol
5 - 10	331462	Nalkapi
5 - 10	331471	Kotshila
5 - 10	331475	Panrrama
5 - 10	331481	Harbaha
5 - 10	331485	Basudebpur
5 - 10	331491	Kuriyam
11 - 20	331396	Rigid
11 - 20	331398	Mohanpur
11 - 20	331410	Haratan
11 - 20	331411	Baruadi
11 - 20	331419	Khairi
11 - 20	331425	Belamu
11 - 20	331429	Khatanga
11 - 20	331454	Bingdaru
11 - 20	331457	Samalpur
11 - 20	331470	Jiudaru
11 - 20	331476	Banahata
11 - 20	331487	Mahuda
11 - 20	331488	Hirapur
11 - 20	331495	Jajlang
11 - 20	331499	Jaharhatu
21 - 30	331392	Hesalber
21 - 30	331434	Guridi
21 - 30	331464	Arkali
21 - 30	331468	Tiraldi Alias Goaladi
21 - 30	331473	Uparbatari
21 - 30	331482	Katia
21 - 30	331490	Poradi
21 - 30	331494	Panrua
21 - 30	331496	Lagam

31 - 40	331412	Kanthali
31 - 40	331440	Chamchaka
31 - 40	331452	Nawahatu
31 - 40	331479	Tigra
41 - 50	331438	Bara Metyala
41 - 50	331459	Chhota Hankol
51 - 75	331439	Chhota Metyala
76 and above	331430	Sulung Lahar
76 and above	331451	Ghatketia

CD Block: Bagmundi(0239)

Nil	331512	Rangamati
Nil	331518	Saldabar
Nil	331524	Harup
Nil	331525	Harta
Nil	331536	Bhursudi
Nil	331537	Serengdi
Nil	331539	Dulmi
Nil	331546	Maunia
Nil	331554	Churki
Nil	331565	Jilling
Nil	331566	Gorait Sakra
Nil	331578	Dungridi
Nil	331579	Susnidi
Nil	331580	Saramchaki
Nil	331581	Babnijara
Nil	331582	Pitidiri
Nil	331583	Kushumtikri
Nil	331587	Sonahara
Nil	331588	Kalha
Nil	331589	Bhunighra
Nil	331590	Telia Bhasa
Nil	331591	Saldi
Nil	331592	Bhitpani
Nil	331593	Alkusi
Nil	331594	Kurupahar
Nil	331596	Khirabera
Nil	331600	Ghaghra
Nil	331602	Chano
Nil	331609	Basudi
Nil	331610	Matiala
Nil	331616	Andhra Alias Hathinada
Nil	331619	Punia Shasan
Nil	331620	Chhatni
Nil	331621	Lahadungri
Nil	331622	Shilingda
Nil	331623	Ushuldunri
Nil	331624	Chhatrajara
Nil	331625	Garur Jhama
Nil	331626	Kalijharna
Nil	331628	delbera Alias Simulbera
Nil	331629	Gobaria
Nil	331632	Sukridobha
Nil	331634	Tikartanr
Nil	331636	Charkapathar
Nil	331638	Munibera
Nil	331640	Madhupur

Nil	331641	Rabar
Nil	331647	Srirampur
Nil	331648	Khudidi
Nil	331649	Dhaska
Nil	331651	Chaunia
Nil	331652	Banshidi
Less than 5	331515	Pirargaria
Less than 5	331517	Gagi
Less than 5	331520	Raydi
Less than 5	331523	Tiruldi
Less than 5	331527	Saridi
Less than 5	331530	Deuli
Less than 5	331532	Patahesal
Less than 5	331534	Karihensa
Less than 5	331535	Sosokhas
Less than 5	331540	Biddiri
Less than 5	331544	Bandhdi
Less than 5	331545	Bagti
Less than 5	331552	Serengdi
Less than 5	331555	Gobindadi
Less than 5	331557	Relakurra
Less than 5	331559	Dhekia
Less than 5	331560	Parsa
Less than 5	331576	Ukada
Less than 5	331585	Saharjuri
Less than 5	331586	Bongada
Less than 5	331601	Sarakdi
Less than 5	331605	Gobindapur
Less than 5	331613	Gosaidi
Less than 5	331615	Ranga
Less than 5	331618	Kuchrirakha
Less than 5	331630	Kudna
Less than 5	331637	Lawakui
Less than 5	331642	Haridi
Less than 5	331653	Panra
5 - 10	331519	Suisa
5 - 10	331521	Tunturi
5 - 10	331531	Dugdha
5 - 10	331538	Barudi
5 - 10	331541	Chalua
5 - 10	331547	Burudi
5 - 10	331562	Karru
5 - 10	331563	Sirkadi
5 - 10	331564	Hurumda
5 - 10	331567	Gandhudi
5 - 10	331569	Sindri
5 - 10	331595	Baredi
5 - 10	331603	Pratappur
5 - 10	331633	kra
5 - 10	331639	Matha
5 - 10	331643	Dhanudi
5 - 10	331644	Bandudi
11 - 20	331513	Mukurub
11 - 20	331514	Peretorang
11 - 20	331522	Sopa
11 - 20	331528	Simali

11 - 20	331529	Atna
11 - 20	331533	Ramdi
11 - 20	331549	Pagrodi
11 - 20	331556	Kushaldi
11 - 20	331571	Tarang
11 - 20	331573	Uttamdi Alias Rengtudi
11 - 20	331574	Bhursu
11 - 20	331577	Burda
11 - 20	331584	Hesadi
11 - 20	331598	Chorda
11 - 20	331599	Ghorabandha
11 - 20	331604	Patardi
11 - 20	331607	Shrabandi
11 - 20	331608	Tantan
11 - 20	331612	Barria
11 - 20	331614	Baghmundi
11 - 20	331617	Ajodhya
11 - 20	331635	Sankupi
11 - 20	331645	Kanrda
11 - 20	331650	Chirugora Alias Chirudi
21 - 30	331526	Marcha
21 - 30	331543	Kalimati
21 - 30	331550	Kuchi
21 - 30	331561	Jhabri
21 - 30	331568	Birgram
21 - 30	331570	Dabha
21 - 30	331572	Nishchintpur
21 - 30	331575	Koreng
21 - 30	331606	Madla
21 - 30	331631	Pardi
31 - 40	331548	Paramtikar
31 - 40	331551	Sarjamhatu
31 - 40	331558	Sarmali
31 - 40	331611	Kudlung
31 - 40	331646	Digardi
41 - 50	331597	Dhundhikhap

CD Block: Balarampur(0240)

Nil	331656	Dumarbera
Nil	331657	Mirmi
Nil	331660	Bankudi
Nil	331662	Bhaluka
Nil	331669	Dandudi
Nil	331671	Jugidi Kashidi
Nil	331674	Bersa
Nil	331680	Amruhasa
Nil	331681	Khayradih
Nil	331684	Ghasidi
Nil	331685	Darbaria
Nil	331691	Gobinddih
Nil	331694	Shyam Nagar
Nil	331701	Deuli
Nil	331703	rka
Nil	331704	Inchadih
Nil	331710	Gobindapur
Nil	331711	Gergedih
Nil	331713	Baikunthapur Alias Samurdi

Nil	331715	Fatehpur
Nil	331716	Kadamdih
Nil	331718	Burudih
Nil	331719	Juradih
Nil	331720	Domantar
Nil	331724	Neudih
Nil	331728	Detya
Nil	331729	Bhalubasa
Nil	331737	Moraidih
Nil	331742	Arahansa
Nil	331743	Deuli
Less than 5	331661	Jashudi
Less than 5	331672	Giting Lahar
Less than 5	331675	Garga
Less than 5	331676	Siringi
Less than 5	331677	Ulidi
Less than 5	331679	Namshol
Less than 5	331686	Maldi
Less than 5	331688	Sagma
Less than 5	331692	Harjora
Less than 5	331696	Banbandha
Less than 5	331698	Tentlo
Less than 5	331705	Genrua
Less than 5	331706	Benryadi
Less than 5	331707	Sunidih
Less than 5	331714	Bhurudih
Less than 5	331717	Darda
Less than 5	331721	Amaru
Less than 5	331725	Brindabanpur
Less than 5	331727	Malti
Less than 5	331731	Dhebridin Alias Sarjumla
Less than 5	331735	Rapkata
Less than 5	331741	Harat
5 - 10	331658	Soranghatu
5 - 10	331659	Gohaldang
5 - 10	331673	Karma
5 - 10	331693	Supurdi
5 - 10	331695	Hanspur
5 - 10	331702	Dabha
5 - 10	331708	Baghadih
5 - 10	331723	Bela
5 - 10	331726	Baraha Chatarma
5 - 10	331733	Shyamnagar Alias Jajodih
5 - 10	331738	Chakulia
5 - 10	331739	Atebela
11 - 20	331655	Parbad Kashitanr
11 - 20	331665	Chhota Urmma
11 - 20	331666	Latadah
11 - 20	331689	Sirkabad
11 - 20	331690	Panradda
11 - 20	331699	Rugri
11 - 20	331730	Kayradia
11 - 20	331732	Biramdih
11 - 20	331734	Ruchap
11 - 20	331736	Kurni
11 - 20	331740	Murugora

21 - 30	331654	Ghatbera
21 - 30	331663	Berada
21 - 30	331664	Baraurmma
21 - 30	331678	Kana
21 - 30	331682	Dumari
21 - 30	331683	Parasya
21 - 30	331697	Baragado Alias Hetyadih
21 - 30	331722	Berma
31 - 40	331670	Keraya
31 - 40	331700	Nekre
31 - 40	331709	Chhotagado
41 - 50	331712	Salbani
51 - 75	331667	Tilai
76 and above	331668	Jorka

CD Block: Barabazar(0241)

Nil	331750	Surigda
Nil	331752	Garasagma
Nil	331753	Rangagora
Nil	331758	Bamanjora
Nil	331761	Turangdih
Nil	331766	Sonadungri
Nil	331767	Bhaluk Dungri
Nil	331768	Dhanara
Nil	331770	Bhuinyadih
Nil	331773	Tilabani
Nil	331774	Pratappur
Nil	331775	Salghati
Nil	331776	Gabhurra
Nil	331777	Lakra Khonda
Nil	331778	Tetuladih
Nil	331780	Dhabera
Nil	331781	Radhakristopur
Nil	331788	Kalyanpur
Nil	331789	Chipingdih
Nil	331790	Laubera
Nil	331797	Badaldih
Nil	331798	Garadih
Nil	331802	Lagadih
Nil	331803	Jharia
Nil	331804	Shulungjuri
Nil	331805	Siarketya
Nil	331806	Matilaldih
Nil	331812	Khawasdih Alias Loadih
Nil	331818	Gordih
Nil	331821	Ranipukur
Nil	331822	Shiramanipur
Nil	331827	Banabir
Nil	331828	Brajarajpur
Nil	331833	Murgabera
Nil	331837	Ghoshdih
Nil	331842	Badhadih
Nil	331845	Kansbahal
Nil	331846	Suraidih
Nil	331851	Sarajang
Nil	331853	Saremacha
Nil	331854	Dhumurbera

Nil	331858	Kerar
Nil	331859	Ramkanali
Nil	331861	Gosaidih
Nil	331862	Patpur
Nil	331864	Amagara
Nil	331865	Mednitanr
Nil	331869	Metyala
Nil	331870	Rajdaha
Nil	331871	Radhanagar
Nil	331872	Narayanpur
Nil	331873	Pattoria
Nil	331882	Dumurdih
Nil	331884	Ransi
Nil	331886	Basbera
Nil	331888	Raghunathdih
Nil	331889	Rangagara
Nil	331890	Purihasa
Nil	331891	Raladih
Nil	331893	Khawasdih
Nil	331894	Gurda
Nil	331896	Bhalukkhal
Nil	331897	Tilabani
Nil	331898	Kalachandpur
Nil	331902	Dhadkidih
Nil	331904	Pirradih
Nil	331906	Nowadih
Nil	331908	Kristanagar
Nil	331910	Senada
Nil	331911	Kuturkuma
Nil	331912	Gobindapur
Nil	331913	Puijanga
Nil	331915	Fagudih
Nil	331916	Murgabani
Nil	331917	Herbana
Nil	331918	Kadampur
Nil	331921	Bhurrudih
Nil	331922	Bagalbandh
Nil	331924	Chhota Mukru
Nil	331929	Agajhor
Nil	331931	Simuduri
Nil	331932	Tasarbanki
Nil	331933	Fatepur
Nil	331934	Ajodhya
Nil	331935	Singugara
Nil	331937	Haritanr
Nil	331938	Khayerbani
Nil	331940	Biskudra
Nil	331941	Keshubera
Nil	331943	Gohamikocha
Nil	331946	Dhargaon
Nil	331950	Jharnakocha
Nil	331952	Taldih Als.Nabudih Maisadabar
Nil	331953	Fuljhor
Nil	331955	Bhalukdih
Nil	331957	Sasangdih
Less than 5	331746	Dubrajpur

Less than 5	331748	Raygara
Less than 5	331749	Sachandih
Less than 5	331755	Taltanr Alias Deugram
Less than 5	331756	Muradi
Less than 5	331757	Bhelaidih
Less than 5	331759	Khanri Pahari
Less than 5	331762	Rautora
Less than 5	331763	Bamu
Less than 5	331769	Takria
Less than 5	331782	Dhadikidih
Less than 5	331793	Turku
Less than 5	331794	Arabad
Less than 5	331795	Rajdih
Less than 5	331799	Raidih
Less than 5	331800	Gosaidih
Less than 5	331807	Rangamatia
Less than 5	331808	Bhabanipur
Less than 5	331816	Ulda
Less than 5	331820	Pathraghata
Less than 5	331829	Baramukru
Less than 5	331832	Basudebpur
Less than 5	331834	Chandanpur
Less than 5	331836	Tuima
Less than 5	331838	Muradih
Less than 5	331841	Beldih
Less than 5	331843	Jaria
Less than 5	331852	Bhikari Chilema
Less than 5	331860	Parsa
Less than 5	331863	Bankati
Less than 5	331880	Simuldanga
Less than 5	331887	Karmabera
Less than 5	331892	Lanka
Less than 5	331903	Motiramdih
Less than 5	331905	Bamnidi
Less than 5	331907	Bhagabandh
Less than 5	331909	Amrabera
Less than 5	331923	Dumurdih
Less than 5	331925	Hesiadih
Less than 5	331927	Hijla
Less than 5	331928	Latpada
Less than 5	331939	Kudlung
Less than 5	331942	Kutra
Less than 5	331944	Gourdih
Less than 5	331948	Mukundapur
Less than 5	331954	Laka
Less than 5	331956	Hatnadih
Less than 5	331959	Jiling
5 - 10	331747	Panchkuda
5 - 10	331751	Adabana
5 - 10	331764	Chirudih
5 - 10	331772	Sorishabahal
5 - 10	331783	Hurumdah
5 - 10	331791	Shamrola
5 - 10	331819	Banjora
5 - 10	331824	Kadoyan
5 - 10	331825	Lagudih

5 - 10	331826	Haramdih
5 - 10	331830	Raghunatpur
5 - 10	331835	Tumrashou
5 - 10	331839	Lakshmanpur
5 - 10	331840	Bhabanipur
5 - 10	331844	Damda
5 - 10	331847	Gokulnagar
5 - 10	331849	Digardih
5 - 10	331856	Kukurchari
5 - 10	331857	Gopalpur Alias Nutandih
5 - 10	331866	Durku
5 - 10	331900	Barra
5 - 10	331930	Tetto
11 - 20	331771	Bajra
11 - 20	331779	Satsayerdih
11 - 20	331785	Bamundiha
11 - 20	331787	Ladiha
11 - 20	331792	Manpur
11 - 20	331809	Sukurhutu
11 - 20	331810	Kalpara
11 - 20	331811	Palma
11 - 20	331813	Bhagiari
11 - 20	331815	Bamu
11 - 20	331831	Rupapatia
11 - 20	331848	Berada
11 - 20	331850	Raidih
11 - 20	331867	Dhadanga
11 - 20	331868	Nischintapur
11 - 20	331883	Rampur
11 - 20	331885	Ragma
11 - 20	331914	Nilmohanpur
11 - 20	331920	Sargo
11 - 20	331926	Bardaha
11 - 20	331936	Sindri
11 - 20	331949	Sarberia
11 - 20	331951	Babujor
11 - 20	331958	Damrabad
21 - 30	331745	Panjanbera
21 - 30	331796	Puryara
21 - 30	331801	Dhelatbamu
21 - 30	331823	Banduan
21 - 30	331875	Baistamdih
21 - 30	331945	Gidighati
31 - 40	331760	Bhagaband
41 - 50	331881	Gorsai
51 - 75	331879	Deghariadih
51 - 75	331895	Sankhari
51 - 75	331919	Hullung
76 and above	331876	Tipur

CD Block: Manbazar-I(0242)

Nil	331961	Patharkata
Nil	331964	Kurkuta
Nil	331965	Benagoria
Nil	331967	Baraghutu
Nil	331968	Dhuliapara
Nil	331969	Gobindapur

Nil	331970	Poradi
Nil	331979	Jalahari
Nil	331982	Amlatora
Nil	331985	Bhasardanga
Nil	331987	Lauduha
Nil	332001	Nimdiha
Nil	332002	Datardi
Nil	332004	Chhotsagen
Nil	332006	Gokulnagar
Nil	332007	Bagaldhara
Nil	332012	Dulalpur
Nil	332014	Panisagora
Nil	332017	Jaysingpur
Nil	332023	Bagsarka
Nil	332027	Basudebpur
Nil	332029	Durku
Nil	332034	Kesya
Nil	332036	Baliguma
Nil	332040	Kuda
Nil	332043	Punrra
Nil	332044	Kaparra
Nil	332045	Larra
Nil	332053	Hullung
Nil	332057	Mangobindapur
Nil	332060	Maruagora
Nil	332067	Dayaldi
Nil	332073	Sijadi
Nil	332074	Kadlagora
Nil	332075	Bukthela
Nil	332076	Sitaramgora
Nil	332077	Kundru
Nil	332080	Panrkidi
Nil	332082	Benka
Nil	332083	Maujadi
Nil	332085	Lekrakhanda
Nil	332086	Behanchabari
Nil	332087	Pratappur
Nil	332092	Tetuliagara
Nil	332094	Chirubhita
Nil	332099	Gobindapur
Nil	332100	Dubrajpur
Nil	332103	Challa
Nil	332104	Fatepur
Nil	332105	Gonsaidi
Nil	332108	Bankata Keshyardi
Nil	332110	Harekrishtapur
Nil	332119	Baragajari
Nil	332133	Baghkundi
Nil	332135	Sukapata
Nil	332157	Simlabandh
Nil	332166	Bartor
Nil	332174	Khusialdi
Nil	332184	Dulaldi
Nil	332186	Puran Dulaldi
Nil	332187	Daha
Nil	332192	Doldenrya

Nil	332199	Dhagara
Nil	332200	Doladanga
Less than 5	331996	Brahmanpara
Less than 5	332030	Mohandi
Less than 5	332047	Majjihira
Less than 5	332051	Chakya Alias Bhabanipur
Less than 5	332052	Nathurdi Alias Syamsundarpur
Less than 5	332056	Bagdega
Less than 5	332058	Keshargaria
Less than 5	332062	Ghastoria
Less than 5	332078	Amakocha
Less than 5	332167	Barkuri
Less than 5	332179	Radhamadharpur
Less than 5	332181	Kumardi
Less than 5	332182	Nipenya
Less than 5	332183	Bhalubasa
Less than 5	332189	Tetta
Less than 5	332196	Banshketia
5 - 10	331983	Puruldiha
5 - 10	331984	Goalapara
5 - 10	331989	Dhadika
5 - 10	331990	Dhanaradi
5 - 10	332013	Dhabani
5 - 10	332015	Bankati
5 - 10	332016	Simchaka
5 - 10	332031	Tukya
5 - 10	332033	Kalabai Alias Bamandiha
5 - 10	332038	Turang
5 - 10	332042	Kurmasol
5 - 10	332054	Bari
5 - 10	332061	Kunardi
5 - 10	332064	Khatchiri
5 - 10	332081	Nadiha
5 - 10	332098	Jharbagda
5 - 10	332139	Manbadyardi
5 - 10	332172	Bisri
5 - 10	332180	Chepua
5 - 10	332190	Ichadi
5 - 10	332191	Chirudi
5 - 10	332198	Jamda
11 - 20	331962	Asanbani
11 - 20	331980	Ramnagar
11 - 20	332003	Barsagen Alias Patamgora
11 - 20	332008	Bhagara
11 - 20	332009	Shyamnagar
11 - 20	332024	Khayerbani
11 - 20	332032	Damda
11 - 20	332037	Birjidi
11 - 20	332039	Jangidiri
11 - 20	332041	Daka Kendu
11 - 20	332046	Mahara
11 - 20	332048	Kadma
11 - 20	332050	Bamni
11 - 20	332063	Jabla
11 - 20	332066	Gopalnagar
11 - 20	332068	Jamgoria

11 - 20	332069	Matyala
11 - 20	332071	Chapati
11 - 20	332072	Makarkendi
11 - 20	332079	Sindurpur
11 - 20	332090	Pathorkata
11 - 20	332091	Syampur
11 - 20	332107	Puratan Indkuri
11 - 20	332114	Patharkhunya
11 - 20	332134	Deshyardi
11 - 20	332136	Gaidumur
11 - 20	332162	Shalpara
11 - 20	332185	Ranganr
11 - 20	332188	Pialisol
21 - 30	331991	Dumaria
21 - 30	331994	Kalupara
21 - 30	332035	Mahilidi
21 - 30	332049	Janra
21 - 30	332070	Krishnanagar Alias Swarupdi
21 - 30	332084	Jitujori
21 - 30	332115	Mahulbane
21 - 30	332124	Darasol
21 - 30	332128	Dhanara
21 - 30	332147	Anandapur
21 - 30	332168	Patharmohra
21 - 30	332170	Ganeshgara
21 - 30	332171	Golkidi
21 - 30	332176	Baludih
31 - 40	331963	Barmesya
31 - 40	332010	Chandra
31 - 40	332011	Payrachali
31 - 40	332088	Akshyapur
31 - 40	332093	Rajgram
31 - 40	332102	Nutan Indkuri
31 - 40	332132	Parashya
31 - 40	332137	Hatilada Gurtupa
31 - 40	332138	Bhunasol
31 - 40	332149	Pedda
31 - 40	332150	Gosanipur
31 - 40	332161	Radhanagar
41 - 50	331966	Loto
41 - 50	331971	Bhelagora
41 - 50	331972	Bangan
41 - 50	331978	Budhpur
41 - 50	332026	Kamta
41 - 50	332109	Sanoda
41 - 50	332116	Basudi
41 - 50	332126	Bar Nuniyani
41 - 50	332130	Kelyardi
41 - 50	332178	Gopalpur
41 - 50	332197	Nagdagora
51 - 75	331981	Maheshpur
51 - 75	331992	Ratuardi Alias Bankata
51 - 75	331997	Rasikdi
51 - 75	331998	Hirapur Alias Baghkhundi
51 - 75	331999	Palmi
51 - 75	332000	Mukundapur

51 - 75	332059	Hutudi
51 - 75	332089	Palasbani
51 - 75	332095	Chelema
51 - 75	332111	Burisahar
51 - 75	332112	Bankata
51 - 75	332117	Kalabani
51 - 75	332121	Udaypur
51 - 75	332129	Pirargarya
51 - 75	332140	Hariharpur
51 - 75	332142	Banmohara
51 - 75	332145	Bhramarpur
51 - 75	332151	Kenbedya
51 - 75	332154	Charki
51 - 75	332156	Damda
51 - 75	332163	Bankata
51 - 75	332169	Madhupur
51 - 75	332175	Gobindanagar
76 and above	331974	Tushyama
76 and above	331975	Khairmara
76 and above	331976	Sikradi
76 and above	331977	Menidi
76 and above	331993	Talandara
76 and above	332018	Dheka
76 and above	332019	Bauridiha
76 and above	332020	Gobarda
76 and above	332021	Koldiha
76 and above	332022	Dabar
76 and above	332025	Maishamura
76 and above	332106	Birsingdi
76 and above	332113	Sonardang
76 and above	332118	Jorberya
76 and above	332122	Bamandiha
76 and above	332123	Shushna Parashigora
76 and above	332141	Dhadkidi
76 and above	332143	Niasa
76 and above	332144	Niasa Buchartanr
76 and above	332146	Chak Manushtupa
76 and above	332152	Kahalpara
76 and above	332153	Kamalpur
76 and above	332158	Bara Jagannathpur
76 and above	332159	Chhota Jagannathpur Alias Paruldanga
76 and above	332160	Gobindapur
76 and above	332164	Bandar Beriya
76 and above	332193	Manpur
76 and above	332194	Bhengardi Alias Jadabnagar

CD Block: Manbazar-II(0243)

Nil	332206	Dabra
Nil	332208	Pitidiri
Nil	332209	Sinduradi
Nil	332210	Ukamgar
Nil	332211	Chholagora
Nil	332214	Boch
Nil	332215	Dundlu
Nil	332216	Loadi
Nil	332217	Gobradi
Nil	332225	Poradi

Nil	332226	Jamunaband
Nil	332228	Jagda
Nil	332231	Gidhiban Alias Dasihiria
Nil	332235	Shusina
Nil	332238	Chirugara
Nil	332240	Kutni
Nil	332241	Chandanpur
Nil	332243	Jhariadi
Nil	332244	Hesla
Nil	332245	Jambady
Nil	332250	Haridi
Nil	332252	Jaragora
Nil	332253	Rampur
Nil	332259	Chhota Mamro
Nil	332260	Bara Mamro
Nil	332261	Khayerbani
Nil	332263	Jamira
Nil	332265	Krishtapur
Nil	332267	Barkadam
Nil	332268	Bikramdi
Nil	332269	Damjuri
Nil	332270	Aguibil
Nil	332271	Singraidi
Nil	332272	Durjaypara
Nil	332273	Laldungri
Nil	332274	Jharibad
Nil	332276	Chhot Kadam
Nil	332277	Dharangar
Nil	332280	Ratyakacha
Nil	332284	Kristapur
Nil	332285	Olgara
Nil	332301	Burudi
Nil	332302	Ladda
Nil	332304	Bhalukdi Alias Birsingdi
Nil	332305	Rangametya Alias Chekoadi
Nil	332307	Pitidiri
Nil	332313	Shusina
Nil	332316	Gopalpur
Nil	332317	Baghabad
Nil	332320	Mukundapur
Nil	332322	Chhota Ranga
Nil	332323	Buribandh
Nil	332324	Brajarajpur
Nil	332325	Telighana
Nil	332328	Taldabra
Nil	332329	Golapara
Nil	332330	Chakua
Nil	332331	Rayna Karakuru
Nil	332332	Bar Ranga
Nil	332333	Bardahi
Nil	332335	Kendajor
Nil	332337	Sankura
Nil	332338	Kalajhama
Nil	332340	Kalapati
Less than 5	332212	Chalka
Less than 5	332219	Bhutadi

Less than 5	332227	Beldi
Less than 5	332229	Patapahari
Less than 5	332232	Bundia
Less than 5	332234	Basantapur
Less than 5	332236	Dangardi
Less than 5	332237	Goalapara
Less than 5	332239	Purdaha
Less than 5	332246	Chutya
Less than 5	332251	Murgadi
Less than 5	332257	Simtuni
Less than 5	332262	Hatiramgora
Less than 5	332278	Dharampur
Less than 5	332281	Kashipur
Less than 5	332282	Panra
Less than 5	332283	Bhanrarya
Less than 5	332315	Amjora
Less than 5	332318	Baramara
Less than 5	332319	Phulbera
Less than 5	332321	Jamtaria
Less than 5	332334	Danrika Doba
5 - 10	332213	Balarampur alias Khariduara
5 - 10	332221	Penchara
5 - 10	332224	Chaukan
5 - 10	332247	Raghunathpur
5 - 10	332248	Nunya Chatra
5 - 10	332256	Boro
5 - 10	332258	Ankro
5 - 10	332275	Jayapur
5 - 10	332286	Kumari
5 - 10	332294	Dhanda
5 - 10	332295	Toparbad
5 - 10	332306	Bargorya
5 - 10	332308	Pinra
11 - 20	332205	Jargarya
11 - 20	332207	Nalkundi
11 - 20	332218	Dighi
11 - 20	332220	Jaora
11 - 20	332222	Kararbaid
11 - 20	332230	Kultanr Alias Baranda
11 - 20	332233	Tamakhun
11 - 20	332249	Radhamohanpur Urf Radhanathpur
11 - 20	332255	Burudi
11 - 20	332290	Serengdi
11 - 20	332291	Gobindapur
11 - 20	332312	Dhadkidi Alias Chirka
11 - 20	332314	Jorobari
21 - 30	332223	Bari
21 - 30	332242	Dhabani
21 - 30	332254	Kandra
21 - 30	332264	Lakra
21 - 30	332292	Manikdi
21 - 30	332327	Janipur
21 - 30	332339	Belgeria
31 - 40	332326	Baridi
51 - 75	332289	Kuchlipela
51 - 75	332293	Tilabani

76 and above	332287	Rangametya
76 and above	332299	Ghat
CD Block: Bundwan(0244)		
Nil	332346	Bara Parasia
Nil	332351	Shalbani
Nil	332360	Rithugora
Nil	332362	Dabladih
Nil	332367	Kuriapara
Nil	332369	Jobnagora
Nil	332370	Kendapara
Nil	332373	Kesra
Nil	332374	Shamnagar
Nil	332376	Radhanagar
Nil	332379	Karmatanr
Nil	332380	Poabad
Nil	332384	Bhasamkata
Nil	332385	Jorasal
Nil	332386	Katgora
Nil	332388	Chhotakaram
Nil	332391	Pukhurkata
Nil	332392	Dhabani
Nil	332393	Paharpur
Nil	332394	Andharjhor
Nil	332395	Kukrudabar
Nil	332396	Nutandi
Nil	332397	Chalunia
Nil	332399	Dhobagora
Nil	332400	Barakala
Nil	332401	Kapatdanga
Nil	332404	Laupal
Nil	332405	Kheryadi
Nil	332407	Lailamdi
Nil	332409	Tasgan
Nil	332410	Jharibad
Nil	332412	Kadaya
Nil	332413	Sarga
Nil	332414	Sursinga
Nil	332416	Barshol
Nil	332417	Sindruli
Nil	332419	Kaera
Nil	332420	Sirugaru
Nil	332422	Ledashol
Nil	332423	Barudih
Nil	332424	Popo
Nil	332425	Danga
Nil	332428	Ghatihuli
Nil	332429	Patkita
Nil	332430	Burhigora
Nil	332431	Sirka
Nil	332432	Makopali
Nil	332433	Senkebasa
Nil	332436	Asanpani
Nil	332437	Lukapani
Nil	332439	Mirgichami
Nil	332441	Bangrisamil Alias Jaragora
Nil	332442	Gholhunra

Nil	332443	Jamjora
Nil	332444	Dangarjuri
Nil	332445	Korpa
Nil	332446	Lata
Nil	332447	Kumirdih
Nil	332449	Digha
Nil	332450	Dhanpora
Nil	332451	Janijhor
Nil	332452	Kushbani
Nil	332453	Panrra
Nil	332454	Harada
Nil	332455	Nanna
Nil	332456	Rajauli
Nil	332457	Bamandera
Nil	332458	Ledam
Nil	332459	Rasiknagar
Nil	332460	Dulukdih Samil Kendapara
Nil	332461	Kantagora
Nil	332462	Madhuban
Nil	332463	Ghoratika
Nil	332464	Barakhula
Nil	332465	Punsa
Nil	332466	Karru
Nil	332467	Burijhor
Nil	332468	Satara
Nil	332469	Chanora
Nil	332470	Rajgram
Nil	332472	Golkata
Nil	332473	Latajhama
Nil	332474	Paradih Alias Gurpana
Less than 5	332341	Dhabani
Less than 5	332342	Haludbani
Less than 5	332350	Tuitanr
Less than 5	332352	Saga
Less than 5	332353	Chandra
Less than 5	332354	Liki
Less than 5	332357	Bamandi
Less than 5	332358	Jitan
Less than 5	332368	Mangal
Less than 5	332372	Udalbani
Less than 5	332378	Baratalpat
Less than 5	332382	Beko
Less than 5	332402	Hargara
Less than 5	332411	Churku
Less than 5	332421	Ghaghra
Less than 5	332426	Poradih
Less than 5	332427	Pargora
Less than 5	332434	Bhamragora
Less than 5	332435	Kunchia
Less than 5	332438	Pachapani
Less than 5	332440	Shalidih
5 - 10	332344	Parbad
5 - 10	332348	Bhalu
5 - 10	332349	Pargela
5 - 10	332355	Madhupur
5 - 10	332356	Saira

5 - 10	332363	Aspara
5 - 10	332364	Chirugora
5 - 10	332366	Gangamanna
5 - 10	332383	Bhogidi
5 - 10	332403	Chirudi
5 - 10	332418	Kumra
5 - 10	332471	Mahulbani
11 - 20	332343	Hetyakol
11 - 20	332345	Gurur
11 - 20	332347	Chhota Parasia
11 - 20	332359	Supudi
11 - 20	332361	Chilla
11 - 20	332365	Roladi
11 - 20	332371	Sirisgora
11 - 20	332387	Barakaram
11 - 20	332389	Banbahal
11 - 20	332415	Jashpur
11 - 20	332448	Dhadka
21 - 30	332377	Mahulabana
21 - 30	332398	Kuilapal
41 - 50	332390	Simabad
76 and above	332381	Bahadurpur

Appendix VIIB - Village Directory
List of Villages according to the proportion of the Scheduled Tribes Population
to the Total Population by ranges

District : Puruliya (340)

B - Scheduled Tribes

Range of Scheduled Tribes population (Percentages)	Location code number	Name of village
1	2	3
CD Block: aipur(0225)		
Nil	329788	Jamra
Nil	329799	Chhota Malka
Nil	329818	Kalikapur
Nil	329820	Karmatanr
Nil	329824	Rampur
Nil	329829	Kalyanpur
Nil	329830	Hinjri
Nil	329831	Chhatka
Nil	329832	Nimudi
Nil	329834	Dimdiha
Nil	329838	Hathimuri
Nil	329841	Hargara
Nil	329842	Hoangda
Nil	329845	Ritudi
Nil	329847	Rahardaga
Nil	329848	Bhaddi
Nil	329849	Bhelaidi
Nil	329850	Balibhasa
Nil	329851	Durama
Nil	329855	Ratnadi
Nil	329858	Phuljhariya
Nil	329861	Kusumtikri
Nil	329864	Sabanpur
Nil	329866	Manipur
Nil	329868	Kanudi
Nil	329870	Chapaitanr
Nil	329871	Rangnitntr
Nil	329872	Tanasi
Nil	329874	Beltanr
Nil	329875	Dumardih
Nil	329877	Shalagram
Nil	329878	Baliagora
Nil	329880	Kamukhap
Nil	329882	Amdih
Nil	329883	Shyampur
Nil	329885	Dhabani
Nil	329887	Chitahi
Nil	329888	Ghaghri
Nil	329889	Kulara
Nil	329892	Khayertanr
Nil	329894	Baruadi
Less than 5	329784	Karkara
Less than 5	329798	Bara Malka
Less than 5	329801	Shalagram
Less than 5	329822	Dahikunri
Less than 5	329833	Ghaghra
Less than 5	329835	Jorre
Less than 5	329843	Dhabani

Less than 5	329844	Nutandi
Less than 5	329846	Barbenda
Less than 5	329852	Silphor
Less than 5	329857	Baragram
Less than 5	329860	Chaitandi
Less than 5	329863	Gunja
Less than 5	329865	Narayanpur
Less than 5	329873	Palanja
Less than 5	329876	Pratappur
Less than 5	329879	Mukundpur
Less than 5	329890	Srirampur
Less than 5	329895	Hetkahan
5 - 10	329786	Mantanr
5 - 10	329791	Damru
5 - 10	329812	Patamjuri
5 - 10	329813	Banshgar
5 - 10	329814	Sidhi
5 - 10	329821	Rangadih
5 - 10	329825	Koshangi
5 - 10	329827	Chaukibera
5 - 10	329853	Bangora
5 - 10	329856	Kokiara
5 - 10	329862	Agharpur
5 - 10	329867	Pipratanr
5 - 10	329884	Mirdi
5 - 10	329886	Tunta
5 - 10	329893	Upar Kahan
11 - 20	329785	Dhumadi
11 - 20	329789	Dambera
11 - 20	329800	Bali
11 - 20	329803	Durikuri
11 - 20	329804	Pundag
11 - 20	329805	Talmu
11 - 20	329806	Rop
11 - 20	329807	Mayadi
11 - 20	329815	Narandi
11 - 20	329817	Kashipur
11 - 20	329828	Singhagara
11 - 20	329837	Panrga
11 - 20	329859	Ramamoti
11 - 20	329869	Jharmamara
21 - 30	329826	Hatinanda
21 - 30	329836	Alkusha
21 - 30	329854	Selani
31 - 40	329792	Bhadadi
31 - 40	329794	Piri
31 - 40	329819	Bangidiri
31 - 40	329840	Bheria
41 - 50	329881	Litiadih
51 - 75	329790	Rare Kacha
51 - 75	329795	Asanya
51 - 75	329797	Chirkamu Alias Kirkamu
51 - 75	329809	Gupinathpur
51 - 75	329816	Layadi
51 - 75	329891	Jahajpur
76 and above	329793	Ankduar

76 and above	329802	Baglata
76 and above	329808	Baijnathdi Alias Dokatanr
76 and above	329810	Chhakudi
76 and above	329811	Udaypur
76 and above	329823	Shushunid
CD Block: Purulia-II(0226)		
Nil	329898	Dabar
Nil	329907	Shyampur
Nil	329909	Chargali
Nil	329910	Sihuli
Nil	329911	Tatari
Nil	329912	Natua
Nil	329915	Purda
Nil	329918	Jalduar
Nil	329920	Chainpur
Nil	329921	Golamara
Nil	329924	Dumdumi
Nil	329925	Pokharia
Nil	329926	Baghra
Nil	329927	Baikata
Nil	329929	Chitarpoka
Nil	329930	Baryadi
Nil	329931	Pirargarya
Nil	329933	Khairibahal
Nil	329934	Modhagara
Nil	329935	Kanchanpur
Nil	329942	Kalapathar
Nil	329943	Lakhanpur
Nil	329948	Batikara
Nil	329951	Nadra
Nil	329952	Harialgara
Nil	329953	Agoa
Nil	329954	Kushtanr
Nil	329955	Hirbahal
Nil	329959	Mamurjor
Nil	329961	Biltora
Nil	329963	Bandhgar
Nil	329964	Dakhinbahal
Nil	329970	Baghudi
Nil	329972	Deuli
Nil	329973	Kushtuka
Nil	329975	Chepra
Nil	329977	Bhangra
Nil	329981	Dhurahi
Nil	329984	Singhbazar
Nil	329985	Karcha
Nil	329986	Sandradi
Nil	329989	Kandhurka Alias Bhabanipur
Nil	329990	Chanchra
Nil	329991	Dhansura
Nil	329992	Karcha
Nil	329993	Chhota Chanchra
Nil	330005	Bhagabandh
Nil	330006	Makraber
Less than 5	329897	Ghongha
Less than 5	329900	Chakirban

Less than 5	329903	Surulia
Less than 5	329904	Birgiri
Less than 5	329906	Bongabari
Less than 5	329913	Khudibandh
Less than 5	329917	Senera Amra
Less than 5	329932	Jalika
Less than 5	329936	Malthol
Less than 5	329938	Pithajora
Less than 5	329945	Chunardi Alias Nakrakura
Less than 5	329950	Biralgaria
Less than 5	329956	Kotra
Less than 5	329957	Belma
Less than 5	329958	Golkunra
Less than 5	329965	Podlara
Less than 5	329969	Chepri
Less than 5	329971	Arita
Less than 5	329982	Gengra
Less than 5	329988	Sidpur
Less than 5	329994	Chirumacha
Less than 5	329996	Dubcharka
Less than 5	329998	Shitalpur
Less than 5	330008	Lukuidi
5 - 10	329908	Manipur
5 - 10	329919	Mahudal Bazar
5 - 10	329983	Latuliya
5 - 10	329997	Haramjanga
5 - 10	329999	Mahara
5 - 10	330002	Gopalpur
5 - 10	330004	Anai
5 - 10	330010	Ketika (P) (New J.L.-5)
11 - 20	329899	Balarampur
11 - 20	329902	Naudiha (P)
11 - 20	329905	Hatuara
11 - 20	329923	Kolbandh
11 - 20	329966	Chharra
11 - 20	329968	Amjora
11 - 20	329976	Kalakata
11 - 20	329995	Baligara
11 - 20	330003	Pindra
11 - 20	330007	Jambad
11 - 20	330009	Palanja (P) (New J.L.-6)
21 - 30	329901	Loharsol
21 - 30	329916	Panrkidi Alias Bheladi
21 - 30	329937	Chamrubera
21 - 30	329941	Raghudi
21 - 30	329946	Sindurpur
21 - 30	329967	Jahajpur
21 - 30	330000	Banbahal
31 - 40	329944	Baraseni
41 - 50	329940	Dubrajpur
41 - 50	330001	Palaskala

CD Block: Para(0227)

Nil	330013	Tadgram
Nil	330014	Donrda
Nil	330015	Bahara
Nil	330019	Dalahanr

Nil	330020	Tetalda
Nil	330021	Madhabpur
Nil	330022	Manipur
Nil	330023	Kantabani
Nil	330025	Nadiha
Nil	330026	Panara
Nil	330027	Chaukunya
Nil	330034	Chalania
Nil	330035	Hatimara
Nil	330037	Garyabhita
Nil	330038	Kaluhar
Nil	330039	Ramkrishnapur alias Nutandi
Nil	330041	Shyampur
Nil	330042	Panruka
Nil	330044	Thakurdi
Nil	330045	Rameshwardi
Nil	330047	Dhadkidi
Nil	330049	Jaynagar Alias Udaypur
Nil	330051	Hurra
Nil	330052	Bhalagara
Nil	330054	Chaktor
Nil	330056	Kalla
Nil	330057	Pathakdi
Nil	330058	Chitra
Nil	330060	Reshyagara
Nil	330062	Malanchadi
Nil	330063	Pirma
Nil	330064	Haraktor
Nil	330066	Koldi
Nil	330067	Putulia
Nil	330068	Kinisayar
Nil	330070	Kankdiha
Nil	330071	Agar
Nil	330072	Sidhpur
Nil	330073	Gurguria
Nil	330074	Bamanbad
Nil	330075	Kaliasota
Nil	330079	Gobindapur
Nil	330082	Dhulabad
Nil	330083	Alkusa
Nil	330084	Bhagaband
Nil	330086	Dheria
Nil	330088	Mapuidi
Nil	330089	Goaladi
Nil	330094	Hariharpur
Nil	330096	Kelahi
Nil	330097	Beryadi
Nil	330099	kanja
Nil	330101	Turradi
Nil	330102	Bamandiha
Nil	330108	Rigudi
Nil	330109	Chhotairga
Nil	330117	Tentulyabaid
Nil	330120	Layara
Nil	330122	Maldi
Nil	330125	Palma

Nil	330131	Parbahal
Nil	330132	Dayaramdi
Nil	330135	Gahira
Nil	330136	Sindurpur
Nil	330142	Anantapur
Nil	330143	Dumardiha
Less than 5	330024	Charpatya
Less than 5	330028	Churmi
Less than 5	330030	Rautara
Less than 5	330033	Bagalmari
Less than 5	330061	Patpur
Less than 5	330065	Tentulhiti
Less than 5	330076	Rahardi
Less than 5	330078	Ketlapur Alias Nutandi
Less than 5	330085	Chautala
Less than 5	330091	Intakora
Less than 5	330092	Para
Less than 5	330107	Rangamatya
Less than 5	330113	Lipanya
Less than 5	330115	Jabarra
Less than 5	330121	Baishyakuli
Less than 5	330123	Anara
Less than 5	330128	Jorberya
Less than 5	330133	Amchatar
Less than 5	330134	Pabra
Less than 5	330138	Asurbandh
Less than 5	330140	Deuli
Less than 5	330141	Pareshya
5 - 10	330016	Fatepur
5 - 10	330031	Fatepur
5 - 10	330040	Sarulya
5 - 10	330116	Jhanpara
5 - 10	330139	Shyampur (P)
11 - 20	330017	Parasiri
11 - 20	330059	Bhandar Kuli
11 - 20	330098	Sharbarya
11 - 20	330104	Bhanuridi
11 - 20	330110	Barairga
11 - 20	330118	Bagalia
11 - 20	330119	Phusrabaid
11 - 20	330126	Amlatora
11 - 20	330130	Kushgora Gopinathpur
11 - 20	330144	Bhatpahari
21 - 30	330055	Bhatdi
21 - 30	330087	Sanar
21 - 30	330114	Palaskura
21 - 30	330127	Rampur
31 - 40	330077	Balichasa
31 - 40	330124	Ranipur
41 - 50	330081	Kashiberia
51 - 75	330018	Kharikabad
51 - 75	330111	Durgamahahal
76 and above	330053	Chalka
76 and above	330080	Mahuda
76 and above	330105	Bara Bandy
76 and above	330106	Sidhabari

76 and above	330129	Dhagora
76 and above	330137	Udaypur
CD Block: Raghunathpur-II(0228)		
Nil	330150	Kumardih
Nil	330151	Premsinghdih
Nil	330152	Poradih (P)
Nil	330153	rendi (P)
Nil	330155	Belkura
Nil	330157	Bagra (P)
Nil	330159	Santaldih
Nil	330166	Lakhiara Alias Joradih
Nil	330173	Hadla
Nil	330177	Saltora
Nil	330181	Tulsibari
Nil	330182	Chitarma
Nil	330184	Matira
Nil	330185	Banda
Nil	330187	Mandapdanga
Nil	330188	Trishuldanga
Nil	330196	Khaira Chak
Nil	330197	Khantra
Nil	330198	Paranpur
Nil	330199	Toldi
Nil	330201	Barda
Nil	330202	Lalpur
Nil	330206	Narira
Nil	330207	Nutandi
Nil	330208	Gabranda
Nil	330210	Bagmanmi
Nil	330211	Nanduka
Nil	330212	Batmanmi
Nil	330213	Barra
Nil	330215	Maladhar
Nil	330216	Gurudi
Nil	330217	Telkupi
Nil	330220	Jaypur
Nil	330224	Simra
Nil	330229	Dumurkola
Nil	330230	Karandi
Nil	330231	Kolyagara
Nil	330232	Tentulia
Nil	330234	Sundra Bandh
Nil	330235	Gobindanagar alias Kashiberia
Nil	330236	Raghabpur
Nil	330241	Nildi
Nil	330245	Nabagram
Nil	330246	Manipur
Nil	330248	Dumdumi
Nil	330249	Khudirmahul
Nil	330250	Ghuitara
Nil	330251	Lachhyara
Nil	330252	Kharikabad
Nil	330253	Chandra
Nil	330255	Hingudi
Less than 5	330160	Ichhar
Less than 5	330168	Uka

Less than 5	330170	Kargali
Less than 5	330174	Cheyama
Less than 5	330180	Salgora
Less than 5	330183	Bamarra
Less than 5	330186	Sagarka
Less than 5	330189	Madhutati Alias Mautor
Less than 5	330191	Barasalya
Less than 5	330193	Dhanara
Less than 5	330195	Ruknibera
Less than 5	330228	Mangalda
Less than 5	330237	Kulisara
Less than 5	330242	Dhanuktor
5 - 10	330162	Usir
5 - 10	330167	Bhabanipur
5 - 10	330219	Lalpur
5 - 10	330223	Pabra
11 - 20	330156	Chakbad (P)
11 - 20	330164	Alladih
11 - 20	330165	Simulhir
11 - 20	330171	Dandua
11 - 20	330214	Bardi Alias Tarapur
11 - 20	330221	Baragarya
21 - 30	330169	Ratanpur
21 - 30	330172	Chatarmahul
21 - 30	330192	Barhakanali
31 - 40	330175	Shwetpalas
31 - 40	330203	Changuri
31 - 40	330226	Charanbandh
51 - 75	330227	Muldi
51 - 75	330240	Muchkunda
76 and above	330179	Jemuadi
76 and above	330205	Narendrapur
76 and above	330209	Dignagar
76 and above	330225	Rangamatia
76 and above	330239	Pathartikuri
76 and above	330244	Pratappur
76 and above	330247	Kewabathan

CD Block: Raghunathpur-I(0229)

Nil	330258	Churmi
Nil	330260	Soardihi
Nil	330262	Napara
Nil	330267	Rangametya
Nil	330271	Bagatbari
Nil	330278	Manikpur
Nil	330279	Metyala
Nil	330280	Bhagaipur
Nil	330283	Shanka
Nil	330290	Salanchi
Nil	330292	Gopal Chak
Nil	330295	Jarukhamar
Nil	330303	Daikiari
Nil	330304	Durmut
Nil	330308	Penamahul
Nil	330313	Khajura
Nil	330314	Digitla
Nil	330315	Chinpina

Nil	330318	Jiara
Nil	330324	Narator
Nil	330326	Dulalpur
Nil	330335	Raidi
Nil	330339	Purbba Bero
Nil	330345	Alaldi
Nil	330347	Biltora
Nil	330348	Nischintapur
Nil	330350	Chorpahari
Nil	330354	Kadamarra
Nil	330357	Sarberia
Nil	330358	Metyal Sahar
Less than 5	330263	Mahinda Alias Babudergan
Less than 5	330268	Dumariakuri
Less than 5	330296	Gagra
Less than 5	330317	Nanduara (P)
Less than 5	330331	Lachhia
5 - 10	330276	Gopinathpur
5 - 10	330282	Gobindapur
5 - 10	330306	Lakhipriya Alis Nutandi
5 - 10	330319	Matihir Alias Manipur
5 - 10	330323	Unanshila
5 - 10	330338	Paschim Bero
11 - 20	330284	kanja
11 - 20	330294	Lachhmanpur
11 - 20	330301	Kelahi
11 - 20	330311	Upar Sankra
11 - 20	330328	Madhutati
11 - 20	330329	Senara
11 - 20	330332	Ramkanali
11 - 20	330336	Banbahira
11 - 20	330340	Banshgan
21 - 30	330291	Dhatara
21 - 30	330300	Shikratanr
21 - 30	330309	Bundla (P)
21 - 30	330312	Tal Sankra
21 - 30	330320	Haroka
21 - 30	330322	Jayramdi
21 - 30	330346	Dhunia
21 - 30	330351	Dabar
31 - 40	330273	Jorabel
31 - 40	330277	Baghadabar
31 - 40	330287	Hurara
31 - 40	330297	Shimlon
41 - 50	330269	Shyamsundarpur
41 - 50	330288	Amtor
41 - 50	330307	Kunardi
41 - 50	330341	Simulkundi
51 - 75	330285	Nandaha
51 - 75	330330	Kunja Bihari
51 - 75	330353	Gopalpur
76 and above	330270	Juludi
76 and above	330274	Barmasiya
76 and above	330286	Joradi
76 and above	330289	Modharjhor Alias Nunirdi
76 and above	330293	Namabathan

76 and above	330299	Digardi
76 and above	330302	Layekdi
76 and above	330343	Sija
76 and above	330344	Badurdi
76 and above	330352	Shimulberia
CD Block: Neturia(0230)		
Nil	330361	Gopalchak
Nil	330362	Belyadanga
Nil	330363	Naynakuri
Nil	330364	Lakhyabad
Nil	330372	Balarampur
Nil	330373	Naragarya
Nil	330375	Asta
Nil	330378	Paharudi
Nil	330381	Mangram
Nil	330396	Ghatkul
Nil	330406	Rangadahar
Nil	330421	Hetyabahal
Nil	330428	Heddi
Nil	330431	Manpura
Nil	330437	Domsota
Nil	330441	Gopalpur
Nil	330445	Mahukura
Nil	330446	Narayanpur
Nil	330461	Bonra
Nil	330462	Baruipara
Nil	330463	Kuthibari
Nil	330465	Sultandi
Nil	330468	Goaladi
Nil	330469	Anandapur
Nil	330480	Bansbani
Less than 5	330369	Achkoda
Less than 5	330412	Rampur
Less than 5	330420	Janardandi
Less than 5	330427	Digha
Less than 5	330430	Nabagram
Less than 5	330444	Ranipur Colliery
Less than 5	330454	Bhamaria
Less than 5	330464	Nawada
Less than 5	330466	Bartoria
Less than 5	330470	Rangdih
Less than 5	330475	Harmadi
5 - 10	330380	Gunyara
5 - 10	330433	Tiltorya
5 - 10	330447	Deilya
5 - 10	330449	Sarbari
11 - 20	330365	Ranipur
11 - 20	330370	Dumarhir
11 - 20	330377	Bagraybari
11 - 20	330382	Ray Band
11 - 20	330383	Sulanga
11 - 20	330391	Simuliya
11 - 20	330397	Tantloi
11 - 20	330410	Mahuda
11 - 20	330414	Pahargora
11 - 20	330426	Nutandi

11 - 20	330434	Paharpur
11 - 20	330435	Lalpur
11 - 20	330438	Puapur
11 - 20	330442	Uttarra
11 - 20	330443	Benipur
11 - 20	330450	Nituria
11 - 20	330472	Inganpur
21 - 30	330399	Mahishnadi
21 - 30	330409	Dudhiapani
21 - 30	330417	Gobag
21 - 30	330422	Raghudi
21 - 30	330423	Gar Panchkot
21 - 30	330432	Pochhyara
31 - 40	330379	Dhanara
31 - 40	330393	Bhiringi
31 - 40	330395	Malancha
31 - 40	330424	Parbbatpur
31 - 40	330440	Nadiha
31 - 40	330476	Madandi
41 - 50	330371	Hansa Pathar
41 - 50	330385	Sidpur
41 - 50	330386	Ajodhya
41 - 50	330402	Bathanbari
41 - 50	330404	Baghmara
41 - 50	330418	Haridi
41 - 50	330439	Kelyasota
41 - 50	330453	Hirakhun
41 - 50	330467	Binduidi
51 - 75	330368	Dhanibari
51 - 75	330376	Kulbana
51 - 75	330388	Hari Raydi Alias Birbaldi
51 - 75	330401	Bhurkunrabari
51 - 75	330403	Chak Altabari
51 - 75	330407	Lakshanpur
51 - 75	330425	Pahariabera
51 - 75	330455	Asanbani
51 - 75	330457	Dhangajor
51 - 75	330471	Bhaska
51 - 75	330473	Radha Madhabpur
51 - 75	330474	Gopalganj
76 and above	330366	Jorberya
76 and above	330367	Bhaura Mahul
76 and above	330374	Bhaldubi
76 and above	330387	Durgapur
76 and above	330389	Gobindapur Alias Amaidi
76 and above	330392	Bakbari
76 and above	330394	Kalipathar
76 and above	330398	Shalchura
76 and above	330400	Kharbana
76 and above	330405	Shihulibari
76 and above	330415	Kachbel
76 and above	330416	Ankduara
76 and above	330419	Maharaj Nagar
76 and above	330451	Pathardiha
76 and above	330452	Gosaindi
76 and above	330456	Alkusha

76 and above	330458	Ranpur
76 and above	330460	Saontal Motha
76 and above	330477	rekusum
76 and above	330478	Khoar
CD Block: Santuri(0231)		
Nil	330487	Deuli
Nil	330503	Damodarpur
Nil	330504	ktira
Nil	330506	Kashtagora
Nil	330509	Beliapur
Nil	330510	Pachandapur
Nil	330513	Dhanasdi
Nil	330525	Kotaldih
Nil	330526	Mejharadi
Nil	330527	Kinaidih
Nil	330528	Lalgar
Nil	330555	Brindabanpur
Nil	330566	Shaltora
Nil	330571	Ledasan
Nil	330579	Ghoramurga
Less than 5	330501	Gangpur
Less than 5	330520	Krishtapur
Less than 5	330523	Saoradi
Less than 5	330529	Kushtor
Less than 5	330531	Ramchandrapur
Less than 5	330563	Amlagarya
Less than 5	330575	Teashi
Less than 5	330576	Hansdima
5 - 10	330496	Sashpur
5 - 10	330519	Muraddi
5 - 10	330542	Kashikunri
5 - 10	330570	Baghaband
5 - 10	330586	Benrya
11 - 20	330486	Shunuri
11 - 20	330498	Baltora
11 - 20	330511	Mohanpur
11 - 20	330556	Anthumajhirdi
21 - 30	330494	Madhukunda Alias Mokura
21 - 30	330502	Indkhuri Alias Durlurdi
21 - 30	330515	Manpur
21 - 30	330532	Bheti
31 - 40	330488	Bakuliashota
31 - 40	330492	Poradiha
31 - 40	330500	Madhubanpur
31 - 40	330508	Kalikapur
31 - 40	330514	Dandahit
31 - 40	330539	Lediam
31 - 40	330546	Dhenkshila
31 - 40	330564	Nuhuchibad
31 - 40	330567	Rambhatdi
31 - 40	330574	Santuri
41 - 50	330517	Barhanti
41 - 50	330521	Jashpur
41 - 50	330522	Dhuluri
41 - 50	330533	Nabaghanadi alias Patharbad
41 - 50	330535	Talberya

41 - 50	330553	Kendberya
41 - 50	330558	Amdiha
41 - 50	330583	Matidundra
41 - 50	330587	Kulai
51 - 75	330490	Dumdumi
51 - 75	330538	Pirargorya
51 - 75	330549	Tarabari
51 - 75	330550	Kankar Kiari
51 - 75	330551	Malibana
51 - 75	330557	Bidhakata
51 - 75	330562	Ghutgarya
51 - 75	330568	Latulbad
51 - 75	330577	Kalipahari
51 - 75	330578	Marbedya
51 - 75	330580	Kharbar
51 - 75	330582	Gorsika
51 - 75	330584	Goalberya
51 - 75	330585	Palash Pahari
76 and above	330491	Chandurdi
76 and above	330493	Beljhupa
76 and above	330497	Jagannathdi
76 and above	330507	Kalaid
76 and above	330536	Jibanpur Alias Ramjibanpur
76 and above	330537	Nimtikuri
76 and above	330540	Kushunda
76 and above	330541	Chhota Pathar
76 and above	330543	Baghadabar
76 and above	330544	Manjuri
76 and above	330545	Jiathol
76 and above	330547	Ambari
76 and above	330548	Chhayrabari
76 and above	330552	Dubrajpur
76 and above	330554	Muktipur
76 and above	330559	Lapahari
76 and above	330560	Gumra
76 and above	330561	Benagaria
76 and above	330565	Moraldi
76 and above	330569	Dulalgora
76 and above	330572	Kherad
76 and above	330573	Salberya
76 and above	330581	Kendthol

CD Block: ashipur(0232)

Nil	330591	Dhanjor
Nil	330592	Kalyandi
Nil	330593	Kalyajhor
Nil	330596	Chuna
Nil	330607	Gosaindi alias Birsinghabari
Nil	330611	Ranganidi
Nil	330613	Kharai
Nil	330614	Susunidi
Nil	330617	Gopal Chak
Nil	330618	Rangiladi
Nil	330624	Gosaindi
Nil	330625	Suaria
Nil	330627	Bar Daikiari
Nil	330628	Karttikganj

Nil	330632	Jhariatdi (P)
Nil	330634	Chhota Daikiari
Nil	330635	Tilahir
Nil	330651	Rautara
Nil	330660	Saldiha
Nil	330661	Gopalpur
Nil	330664	Bhaluka
Nil	330669	Parbedia
Nil	330671	Siada
Nil	330679	Manjhopra
Nil	330683	Rampur
Nil	330688	Agrabad
Nil	330690	Jambani
Nil	330691	Barmagura Alias Sialdanga
Nil	330692	Baindi
Nil	330696	Rampur
Nil	330697	Dumdapahari
Nil	330698	Bardiha
Nil	330713	Dhulapahari
Nil	330726	Raghunathpur
Nil	330732	Kumardi
Nil	330733	Bhalukgajar
Nil	330734	Sonathol
Nil	330744	Duliabar
Nil	330747	Amshala
Nil	330748	Belyadanga
Nil	330786	Ichamara
Nil	330787	Uparra
Less than 5	330599	Rudra
Less than 5	330602	Bar-Ahartor
Less than 5	330606	Jorisha
Less than 5	330608	Beko
Less than 5	330609	Jibanpur
Less than 5	330621	Kashipur
Less than 5	330622	Sarjujoria
Less than 5	330623	Kalloli
Less than 5	330631	Chakalta
Less than 5	330655	Jamkuri
Less than 5	330665	Rajra
Less than 5	330667	Khamni
Less than 5	330668	Pathardiha
Less than 5	330693	Manihara
Less than 5	330731	Kalapatthar
Less than 5	330750	Baykara
Less than 5	330755	Ghutlia
Less than 5	330757	Liya
Less than 5	330779	Agardi
5 - 10	330600	Jorapukur Alias Sitarampur
5 - 10	330610	Palaskola (P)
5 - 10	330620	Rambani
5 - 10	330636	Gagnabad
5 - 10	330649	Sutabai
5 - 10	330658	Krishtaganj
5 - 10	330672	Kalidaha
5 - 10	330689	Mantoria
5 - 10	330703	Sirjam

5 - 10	330714	Barra
5 - 10	330728	Kultore
5 - 10	330730	Kendtanr
5 - 10	330780	Makhyada
11 - 20	330604	Bhalagara
11 - 20	330612	Rugri
11 - 20	330619	Gopalpur
11 - 20	330652	Talajuri
11 - 20	330653	Gourangadih
11 - 20	330663	Mahulkoka
11 - 20	330670	Jagannathdi
11 - 20	330695	Phusura
11 - 20	330715	Jinamanipur
11 - 20	330725	Pabra
11 - 20	330737	Bodma
11 - 20	330740	Lalpur Alias Jorthol
11 - 20	330745	Rangamati
11 - 20	330746	Patpur
11 - 20	330751	Shiulibari
11 - 20	330754	Dhanera
11 - 20	330768	Tara
11 - 20	330797	Jambad
21 - 30	330590	Sonaajuri
21 - 30	330626	Narayangar Alias Karka
21 - 30	330638	Manpura (P)
21 - 30	330640	Kuardi
21 - 30	330641	Benadala Alias Haridi
21 - 30	330642	Dhobari
21 - 30	330673	Ulubera
21 - 30	330687	Ketankiari
21 - 30	330702	Bhabanipur
21 - 30	330771	Naphar Mandaldi
21 - 30	330772	Lajhna
21 - 30	330775	Bhatin
21 - 30	330788	Kharikagora
21 - 30	330790	Isanda
21 - 30	330795	Hadalda
31 - 40	330603	Daldali
31 - 40	330630	Jurguridi
31 - 40	330633	Daulatpur
31 - 40	330643	Aguibad
31 - 40	330644	Kapishta
31 - 40	330657	Babirdi
31 - 40	330676	Namo Panchmahuli
31 - 40	330685	Chhelia
31 - 40	330700	Radhamadhabpur alias Angaradi
31 - 40	330706	Murlu
31 - 40	330709	Gayapahari
31 - 40	330716	Rangamatia
31 - 40	330718	Kadori
31 - 40	330719	Chapri
31 - 40	330721	Lari
31 - 40	330723	Jamkiri
31 - 40	330735	Kushjuri
31 - 40	330742	Dhatla
31 - 40	330752	Sumaidi

31 - 40	330773	Kusumgora Alias Ranjandi
31 - 40	330783	Pabra Pahari
31 - 40	330791	Kaliada
31 - 40	330792	Lara
31 - 40	330794	Kustor
41 - 50	330595	Panrasol
41 - 50	330659	Indrabil
41 - 50	330712	Shyambathan
41 - 50	330724	Haridi
41 - 50	330736	Painja
41 - 50	330738	Amlabahal
41 - 50	330749	Dalalata
41 - 50	330770	Madhuapatra
41 - 50	330781	Shalaya
41 - 50	330784	Chitra
51 - 75	330601	Bhabanipur
51 - 75	330616	Kalyathol
51 - 75	330639	Duarimahul (P)
51 - 75	330645	Majuramura
51 - 75	330650	Rangunigora
51 - 75	330656	Jekro Alias Panchagora
51 - 75	330677	Guhagara
51 - 75	330686	Bhatuikend
51 - 75	330701	Mahujora
51 - 75	330711	Dejori
51 - 75	330717	Mosla
51 - 75	330720	Jagannathdi
51 - 75	330739	Malancha
51 - 75	330753	Gamarkunri
51 - 75	330758	Majurjura
51 - 75	330761	Simla
51 - 75	330762	Damankiari
51 - 75	330769	Mrigipahari
76 and above	330594	Jihurbana
76 and above	330597	Banshraya
76 and above	330605	Maysaradi
76 and above	330629	Sidpur
76 and above	330637	Ghorakata (P)
76 and above	330646	Sihika
76 and above	330647	Dhopahari
76 and above	330654	Shyampur
76 and above	330662	Pathariagora
76 and above	330674	Lohat
76 and above	330675	Upar Panchmahuli
76 and above	330678	Jiyalgoria
76 and above	330681	Karanberia
76 and above	330682	Kelahi
76 and above	330684	Bholurdi
76 and above	330694	Adali
76 and above	330705	Bharatdih
76 and above	330707	Palsara
76 and above	330708	Paharpur
76 and above	330710	Nischintapur
76 and above	330722	Balarampur
76 and above	330729	Jibanpur
76 and above	330756	Bhuiandi

76 and above	330759	Gopalpur
76 and above	330760	Shampur
76 and above	330763	Kashidi
76 and above	330764	Sunra
76 and above	330765	Seja
76 and above	330767	Saharbera
76 and above	330774	Tilabani
76 and above	330776	Jiara
76 and above	330777	Lakshipur
76 and above	330778	Chaka
76 and above	330782	Pokhariathol
76 and above	330785	Mehi
76 and above	330789	Ledagora
76 and above	330793	Parasiadi
76 and above	330796	Gopal Chak
76 and above	330798	Kathgora
<hr/>		
CD Block: ura(0233)		
Nil	330802	Bara Panjania
Nil	330804	Bathandi
Nil	330808	Batabathan
Nil	330817	Kharipara Alias Rangadi
Nil	330821	Shyamnagar
Nil	330822	Jambad
Nil	330830	Jojodi
Nil	330832	Panchudi
Nil	330833	Alakdihi
Nil	330836	Punchadi
Nil	330837	Gurda
Nil	330838	Phulberia
Nil	330839	Shaldiha
Nil	330840	Kapatkata
Nil	330842	Layekdi
Nil	330849	Dapang
Nil	330852	Arjjunjora
Nil	330867	Pialsol
Nil	330870	Chak Gopalpur
Nil	330878	Madhuban
Nil	330881	Satkalja
Nil	330882	Amghata
Nil	330907	Chhalagara
Less than 5	330807	Parasibana
Less than 5	330823	Saharjuri
Less than 5	330825	Ladhurka
Less than 5	330826	Chitra
Less than 5	330834	Jabrra
Less than 5	330841	Lakshanpur
Less than 5	330868	Sarchakalta
Less than 5	330869	Baragram
Less than 5	330880	Palma
Less than 5	330905	Kunardi
5 - 10	330803	Deshra
5 - 10	330806	Madhabpur
5 - 10	330858	Amlatara
5 - 10	330875	Manpur
5 - 10	330886	Kusumjuria
5 - 10	330892	Hura

5 - 10	330906	Dhabani
11 - 20	330816	Shushunia
11 - 20	330828	Modandihi
11 - 20	330843	Kulgara
11 - 20	330845	Nadiha
11 - 20	330846	Hatibari
11 - 20	330847	Hulung
11 - 20	330853	Kudlung
11 - 20	330861	Chatumatar
11 - 20	330865	Karandi
11 - 20	330866	Dandudi
11 - 20	330873	Manguralalpur
11 - 20	330874	Daldali
11 - 20	330879	Hura Keshabpur
11 - 20	330883	Khairipihira
11 - 20	330899	Kaliabasa
11 - 20	330908	Bishpuria
11 - 20	330909	Rampur
11 - 20	330913	Majhladanga
11 - 20	330914	Rakshyara
21 - 30	330805	Tilabani
21 - 30	330831	Dumdumi
21 - 30	330835	Gundlubari
21 - 30	330850	Sijumakhna
21 - 30	330855	Keshargarh
21 - 30	330859	Kajali
21 - 30	330876	Kapasgora
21 - 30	330877	Chakalta
21 - 30	330884	Dhokata
21 - 30	330902	Dangapahari alias Dhangagara
21 - 30	330910	Jorberya
31 - 40	330809	Kalabani
31 - 40	330815	Shyamaluta
31 - 40	330827	Nimdiha
31 - 40	330848	Kulabahal
31 - 40	330885	Deuli
31 - 40	330887	Garurbasa
31 - 40	330889	Bhagaband
31 - 40	330890	Palgan
31 - 40	330897	Nawadi
31 - 40	330901	Tanginayada
31 - 40	330916	Chanchhipathar
31 - 40	330917	Parsia
41 - 50	330818	Kharpora
41 - 50	330860	Bariarpur
41 - 50	330903	Kumrabad
51 - 75	330810	Pinrra
51 - 75	330814	Bagdisha
51 - 75	330820	Dumarshol
51 - 75	330844	Dumkadi
51 - 75	330854	Kurruduba
51 - 75	330864	Nishchintapur
51 - 75	330871	Rangamatya
51 - 75	330888	Phuphundi
51 - 75	330891	Matipur
51 - 75	330895	Pakhuria

51 - 75	330904	Shamukgarya
51 - 75	330912	Sinara
76 and above	330811	Dhagra
76 and above	330812	Bahukakata
76 and above	330813	Betabahal
76 and above	330819	Matalpara Alias Nutandi
76 and above	330856	Chorgali
76 and above	330857	Hatikundar
76 and above	330862	Raisa
76 and above	330863	Pirarloa
76 and above	330872	Ledadi
76 and above	330893	Paharpur
76 and above	330894	Pratappur
76 and above	330896	Pursudadi
76 and above	330898	Kundrudi
76 and above	330911	Dimbad
CD Block: Purulia-I(0234)		
Nil	330927	Simulbera
Nil	330932	Amandi
Nil	330936	Gondhudi
Nil	330937	Kanali
Nil	330938	Bamra
Nil	330939	Khojda
Nil	330940	Buridi
Nil	330941	Bhuinadi
Nil	330944	Kultanr Alias Nadiara
Nil	330945	Chakra
Nil	330949	Baghudi
Nil	330952	Tentlo
Nil	330964	Phatepur
Nil	330968	Dhekiya
Nil	330970	Uchali
Nil	330972	Doldanri
Nil	330978	Hirakhap
Nil	330980	Sundradi
Nil	330983	Chandradi
Nil	330985	Chakaltor
Nil	330990	Matkumdi
Nil	331000	Ralibari
Nil	331001	Chainpur Alias Turuhulu
Nil	331002	Tangida
Nil	331016	Chituara
Nil	331022	Palanja Alias Misirdi
Less than 5	330918	Golbera
Less than 5	330919	Rudra
Less than 5	330920	Sindri
Less than 5	330922	Ranibandh
Less than 5	330923	Chirka
Less than 5	330924	Garaphushara
Less than 5	330926	Ketuabera
Less than 5	330928	Ghagharjuri
Less than 5	330929	Kukurgarya
Less than 5	330930	Belkundi
Less than 5	330931	Dimdiha
Less than 5	330934	Kalidasdi
Less than 5	330942	Sibdi

Less than 5	330943	Hulka
Less than 5	330953	Baligara
Less than 5	330958	Chakda
Less than 5	330960	Simulia
Less than 5	330962	Kotloi
Less than 5	330969	Damda
Less than 5	330971	Durku
Less than 5	330975	Mahalitora
Less than 5	330976	Nadiyara
Less than 5	330984	Amchuria
Less than 5	330987	Bagdadi
Less than 5	330988	Narradi
Less than 5	330989	Gopladi
Less than 5	330991	Dulmi (P)
Less than 5	331004	Penrra
Less than 5	331006	Chipida
Less than 5	331008	Pichasi
Less than 5	331010	Dumarsol
Less than 5	331015	Sidpur
Less than 5	331017	Bungera
Less than 5	331018	Bhadsa
5 - 10	330935	Shyamdasdi Alias Shyampur
5 - 10	330951	Bhul
5 - 10	330955	Sanaijuri
5 - 10	330956	Manguria (P)
5 - 10	330957	Balguma
5 - 10	330998	Kantasiari
5 - 10	330999	Patatiri
5 - 10	331013	Gobindpur
5 - 10	331019	Manera
5 - 10	331020	Bhursa
5 - 10	331023	Banshra
5 - 10	331025	Majura
5 - 10	331029	Jeledi
5 - 10	331031	Pandrama
11 - 20	330961	Raybandh
11 - 20	330966	Tamna
11 - 20	330973	Ramnagar
11 - 20	330979	Petadi
11 - 20	330986	Suklara
11 - 20	330992	Bhandar Puara
11 - 20	331012	Gurpa
11 - 20	331014	Tara
21 - 30	330963	Rampur
21 - 30	330967	Barakdi
21 - 30	330982	Digshili
21 - 30	330996	Maldi
21 - 30	331021	Keshargarya
21 - 30	331024	Salikakumarda
31 - 40	330950	Satar
31 - 40	331027	Akarbad
31 - 40	331030	Satsimuliya
41 - 50	330997	Mayradi
41 - 50	331003	Koldi
51 - 75	330925	Patamputra
51 - 75	330977	Balia Pathar

51 - 75	331009	Lusabera
51 - 75	331028	Purru
76 and above	330959	Kalipur
76 and above	330965	Karamara
76 and above	330981	Gosaindi
76 and above	330993	Dumardi
76 and above	330994	Ranipur
76 and above	330995	Tilagara
76 and above	331011	Baraghutu
76 and above	331026	Ulidi
CD Block: Pucha(0235)		
Nil	331043	Bhatadi
Nil	331057	Amtakanali
Nil	331075	Baraghutu
Nil	331092	Mahuladanga
Nil	331093	Debgram
Nil	331096	Parbad
Nil	331099	Lakhra
Nil	331115	Babuijor
Nil	331130	Pratappur
Less than 5	331034	Delang
Less than 5	331035	Baradahi Alias Dhadkidi
Less than 5	331050	Pucha
Less than 5	331058	Dhadki
Less than 5	331090	Poradi
Less than 5	331105	Darodi
Less than 5	331111	Dhabani
Less than 5	331113	Noagarh
Less than 5	331124	Negurya
Less than 5	331125	Makarka
Less than 5	331133	Hariharpur
Less than 5	331138	Jambad
5 - 10	331036	Ramaidi
5 - 10	331061	Narendrapur
5 - 10	331081	Chhirudi
5 - 10	331102	Goaladi Alias Mishradeuli
5 - 10	331112	Chandra
5 - 10	331120	Kenda
5 - 10	331121	Bharatdi
5 - 10	331123	Kuchung
5 - 10	331131	Panipathar
5 - 10	331132	Balakdi
5 - 10	331136	Konapara
11 - 20	331037	Gagda
11 - 20	331038	Bhutam
11 - 20	331046	Tatari
11 - 20	331048	Saragarya
11 - 20	331054	Butgora
11 - 20	331055	Joykalla
11 - 20	331060	Bagda
11 - 20	331067	Shyampur
11 - 20	331079	Payaka
11 - 20	331080	Panruda
11 - 20	331086	Chandanpur
11 - 20	331089	Laharia
11 - 20	331091	Simakanali

11 - 20	331109	Penchara
11 - 20	331117	Matha
11 - 20	331139	Maheshpur
21 - 30	331039	Gangadi
21 - 30	331041	Lapara
21 - 30	331042	Damodarpur
21 - 30	331045	Panrui
21 - 30	331064	Kanara
21 - 30	331068	Kundhurka
21 - 30	331074	Gopalpur
21 - 30	331083	Dhangakend
21 - 30	331100	Amjora
21 - 30	331107	Palma
21 - 30	331116	Kuruktopa
21 - 30	331129	Punura
21 - 30	331134	Saurang
21 - 30	331137	Chandatiri
31 - 40	331044	Laulara
31 - 40	331052	Pakbirra
31 - 40	331053	Kalpathar Alias Runujhunu
31 - 40	331065	Kanchannagar
31 - 40	331072	Ramkundi
31 - 40	331078	Ghokund
31 - 40	331088	Kendbani
31 - 40	331103	Deuli
31 - 40	331110	Rajakhanda
31 - 40	331141	Bansa
41 - 50	331033	Kaira
41 - 50	331040	Chhatalalpur
41 - 50	331073	Agaya
41 - 50	331094	Bhagaband
41 - 50	331101	Bishpuria
41 - 50	331114	Deorang
41 - 50	331118	Pirra
51 - 75	331049	Kendadi
51 - 75	331070	Sargara
51 - 75	331095	Badra
51 - 75	331097	Raghunathpur
51 - 75	331098	Birdang
51 - 75	331122	Anandabazar
76 and above	331047	Bahadurpur
76 and above	331051	Chaklalpur
76 and above	331056	Patkua
76 and above	331062	Haridi
76 and above	331063	Chakia
76 and above	331071	Samakata
76 and above	331076	Gadasal Alias Lalpahari
76 and above	331077	Chak Altagora
76 and above	331084	Raghunathpur
76 and above	331085	Arali
76 and above	331087	Layamara
76 and above	331119	Dharampur
76 and above	331135	Shyamdi
76 and above	331140	Gopinathpur

CD Block: Arsha(0236)

Nil	331142	Kukurchirka
-----	--------	-------------

Nil	331183	Manpur
Nil	331187	Chitidih
Nil	331189	Bridditanr Alias Bandih
Nil	331192	Tumba
Nil	331197	Juradi
Nil	331222	Bhursa
Nil	331223	Haranama
Less than 5	331144	Nagra
Less than 5	331146	Baram
Less than 5	331147	Thakursima Alias Simbhua
Less than 5	331149	Ulugariya
Less than 5	331150	Balia
Less than 5	331152	Burahatu Alias Kashidih
Less than 5	331164	Sitarampur
Less than 5	331182	Gourangdi
Less than 5	331184	Karandi
Less than 5	331186	Khedadi
Less than 5	331188	Mankiari
Less than 5	331193	Rangamati
Less than 5	331194	Phasko
Less than 5	331195	Kudagara
Less than 5	331199	Jhalda
Less than 5	331203	Upar Jambad
Less than 5	331204	Lachhamanpur
Less than 5	331205	Senabana
Less than 5	331206	Salaidahar
Less than 5	331217	Jhujhka
Less than 5	331218	Ramjibanpur
Less than 5	331224	Satra
Less than 5	331226	Patuara
5 - 10	331151	Hetgugui
5 - 10	331153	Hetjari
5 - 10	331181	Aharara
5 - 10	331185	Arsha
5 - 10	331210	Sirkabad
5 - 10	331216	Pathardi
5 - 10	331219	Hesla
5 - 10	331221	Beldi
5 - 10	331234	Khukhramura
11 - 20	331156	Kishanpur
11 - 20	331175	Nunya
11 - 20	331178	Rugri
11 - 20	331190	Jaratanr
11 - 20	331200	Goradag
11 - 20	331225	Ibirkola Alias Misirdi
11 - 20	331227	Dhanara
11 - 20	331236	Puara
21 - 30	331143	Kulaghutu
21 - 30	331155	Tari
21 - 30	331158	Uparjari
21 - 30	331179	Kadampur
21 - 30	331201	Birchali
21 - 30	331235	Korarya
31 - 40	331159	Upargugui
31 - 40	331174	Gandhabazar alias Raghunathganj
31 - 40	331198	Bamandiha

31 - 40	331214	Kumirdiha
31 - 40	331229	Kantadi
31 - 40	331237	Sadpuara
41 - 50	331191	Torang
41 - 50	331208	Tenyasi
41 - 50	331215	Chatuhansa
41 - 50	331220	Jhariadi
41 - 50	331228	Siridi
41 - 50	331233	Korang
51 - 75	331157	Kenda
51 - 75	331165	Bhuiyandih
51 - 75	331166	Gayalikocho
51 - 75	331173	Haramadih
51 - 75	331202	Hethjambad
51 - 75	331212	Rajpati
51 - 75	331213	Mudali
51 - 75	331231	Pijhati
51 - 75	331232	Juri
76 and above	331145	Gundligora
76 and above	331148	Chak Labarerdih alias Ghatban
76 and above	331154	Balarampur
76 and above	331160	Bamni
76 and above	331161	Ghatiali
76 and above	331162	Kanriyandih
76 and above	331163	Parsiya
76 and above	331167	Puranaburudih
76 and above	331168	Tanasi
76 and above	331169	Pattanr
76 and above	331170	Bandudih
76 and above	331171	Kalabani
76 and above	331172	Bhelaidih
76 and above	331176	Harada
76 and above	331177	Palpal
76 and above	331196	Kanchanpur
76 and above	331207	Kultanr Alias Paharpur
76 and above	331209	Gurahata
76 and above	331211	Bhuda
76 and above	331230	Piskapahari

CD Block: halda-I(0237)

Nil	331239	Adhikaridi
Nil	331241	Sangramdi
Nil	331245	Muradi
Nil	331255	Barabakad
Nil	331270	Postabera
Nil	331271	Khatjuri
Nil	331277	Ankura
Nil	331278	Buribir
Nil	331283	Chandamosina
Nil	331289	Latar
Nil	331294	Mesya
Nil	331303	Bisiria
Nil	331312	Bhakuyadi
Nil	331326	Karmadi
Nil	331327	Sharangdi
Nil	331328	Ghosra
Nil	331334	Palma

Nil	331341	Olgara
Nil	331346	Lakshudi
Nil	331351	Bagbinda
Nil	331353	Arjundi
Nil	331355	Krishnapur Alias Nutandi
Nil	331363	Kutidih
Nil	331364	Nutandi
Nil	331370	Bargram
Nil	331374	Mahadebpur
Less than 5	331242	Brajapur
Less than 5	331251	Badgaon
Less than 5	331262	Chhoto Ganja
Less than 5	331263	Raidi
Less than 5	331265	Guridi
Less than 5	331267	Merend
Less than 5	331275	Chamardag
Less than 5	331276	Uhupiri
Less than 5	331279	Tulin
Less than 5	331281	Chaupad
Less than 5	331285	Sarjamhatu
Less than 5	331286	Benga
Less than 5	331287	Maru
Less than 5	331288	Metyala
Less than 5	331291	Pilai
Less than 5	331292	Ichag
Less than 5	331295	Birudi
Less than 5	331296	Jargo
Less than 5	331300	Chandai
Less than 5	331302	Nayadi
Less than 5	331305	Kusi
Less than 5	331306	Gosaindi
Less than 5	331310	Nayadi Alias Koradi
Less than 5	331314	Pusti
Less than 5	331318	Durgu
Less than 5	331319	Hesla
Less than 5	331321	Putidi
Less than 5	331331	Turdag
Less than 5	331332	Mathari
Less than 5	331333	Akahara
Less than 5	331339	Dulla
Less than 5	331340	Orddana
Less than 5	331362	Saramba
Less than 5	331366	Masina
Less than 5	331367	Badgram
Less than 5	331371	Danrda
Less than 5	331377	Bara Ganta
5 - 10	331252	Jalambili
5 - 10	331259	Ghutia
5 - 10	331269	Kansra
5 - 10	331272	Bansa
5 - 10	331274	Kerawari
5 - 10	331280	Bandi Alias Jagannathdi
5 - 10	331284	Jamlahar
5 - 10	331293	Kuki
5 - 10	331301	Ilu
5 - 10	331311	Hepad

5 - 10	331315	Kudlum
5 - 10	331316	Patradi
5 - 10	331323	Kulajanga
5 - 10	331324	Udaysiru
5 - 10	331329	Bandi
5 - 10	331330	Chhota Phuhara
5 - 10	331342	Kashidi
5 - 10	331358	Tarhad
5 - 10	331359	Chatumghutu
5 - 10	331368	Pat Jhalda
5 - 10	331369	Dumaria
11 - 20	331248	Ichatu
11 - 20	331249	Chhoto Bakad
11 - 20	331250	Kudagara
11 - 20	331256	Baddi
11 - 20	331258	Bandulahar
11 - 20	331266	Dumardi
11 - 20	331304	Paprahurum
11 - 20	331309	Torang
11 - 20	331317	Dulmi
11 - 20	331320	Pardi
11 - 20	331337	Uhatu
11 - 20	331344	Jojuhatu
11 - 20	331354	Tanasi
11 - 20	331356	Mahakudar
21 - 30	331240	Madhupur
21 - 30	331246	Hesatu
21 - 30	331254	Patub
21 - 30	331282	Magha
21 - 30	331298	Serenaghatu
21 - 30	331299	Darpa
21 - 30	331335	Bara Phuhara
21 - 30	331357	Gopalpur
21 - 30	331365	Gokulnagar
21 - 30	331376	Durgi
31 - 40	331244	Piprajara
31 - 40	331308	Chak Kerayari
31 - 40	331345	Khamar
41 - 50	331253	Kalma
41 - 50	331307	Betad
41 - 50	331325	Telidi
41 - 50	331348	Panri
41 - 50	331352	Gatilaba
51 - 75	331238	Digardi
51 - 75	331257	Garia
51 - 75	331260	Mahatamara
51 - 75	331297	Ganruburu Alias Brahmandi
51 - 75	331313	Bhusudi
51 - 75	331378	Patmadi
76 and above	331243	Tanasi
76 and above	331261	Kiribera
76 and above	331264	Taldi
76 and above	331336	Keotia
76 and above	331347	Adaldi
76 and above	331360	Kanrbandhi
76 and above	331361	Ona

76 and above	331375	Kulajanga
76 and above	331379	Nawagar
CD Block: halda-II(0238)		
Nil	331384	Durgu
Nil	331391	Tamakbera
Nil	331404	Rajadera
Nil	331405	Jhilinglahar
Nil	331411	Baruadi
Nil	331418	Chirugara
Nil	331420	Bagda
Nil	331421	Patrahatu
Nil	331423	Nutun Rolla
Nil	331439	Chhota Metyala
Nil	331440	Chamchaka
Nil	331441	Damra
Nil	331447	Chorgali
Nil	331451	Ghatketia
Nil	331456	Adardi
Nil	331457	Samalpur
Nil	331463	Shalgram
Nil	331466	Matkuma
Nil	331468	Tiraldi Alias Goaladi
Nil	331477	Hanslata
Nil	331484	Raghunathpur
Nil	331485	Basudebpur
Nil	331486	Mutukura
Nil	331487	Mahuda
Nil	331491	Kuriyam
Nil	331497	Ikurhatu
Less than 5	331383	Belyadi
Less than 5	331388	Mirdi
Less than 5	331392	Hesalber
Less than 5	331403	Oldi
Less than 5	331406	Buruhara Alias Majhidi
Less than 5	331416	Bararola
Less than 5	331419	Khairi
Less than 5	331426	Hankasara
Less than 5	331436	Sarjumhatu
Less than 5	331445	Barudi
Less than 5	331449	Chayadi
Less than 5	331455	Chiruhatu
Less than 5	331460	Bara Hankol
Less than 5	331461	Bamania
Less than 5	331462	Nalkapi
Less than 5	331464	Arkali
Less than 5	331465	Kanudi
Less than 5	331467	Chitarpur Alias Kokarkhap
Less than 5	331469	Murulahar
Less than 5	331470	Jiudaru
Less than 5	331472	Kachahatu
Less than 5	331473	Uparbatari
Less than 5	331474	Hetbatari
Less than 5	331475	Panrrama
Less than 5	331478	Chaitandi
Less than 5	331479	Tigra
Less than 5	331481	Harbaha

Less than 5	331482	Katia
Less than 5	331483	Bartalia
Less than 5	331494	Panrua
5 - 10	331381	Chatrani
5 - 10	331386	Lupungdi
5 - 10	331390	Rahan
5 - 10	331398	Mohanpur
5 - 10	331401	Kasdihi
5 - 10	331407	Panrra
5 - 10	331424	Urusharam
5 - 10	331446	Timangda
5 - 10	331450	Shyampur
5 - 10	331452	Nawahatu
5 - 10	331454	Bingdaru
5 - 10	331471	Kotshila
5 - 10	331480	Rampur
5 - 10	331488	Hirapur
5 - 10	331495	Jajlang
11 - 20	331385	Gutniya
11 - 20	331389	Narayanpur
11 - 20	331412	Kanthali
11 - 20	331422	Ukma
11 - 20	331430	Sulung Lahar
11 - 20	331434	Guridi
11 - 20	331435	Chitmu
11 - 20	331442	Amra
11 - 20	331443	Tatayara
11 - 20	331501	Chatambari
11 - 20	331504	Murguma
11 - 20	331505	Narayanpur Alias Lakhipur
21 - 30	331395	Tahaddiri
21 - 30	331397	Dimu
21 - 30	331402	Chutukpiri
21 - 30	331410	Haratan
21 - 30	331417	Marlong
21 - 30	331432	Maramu
21 - 30	331476	Banahata
31 - 40	331396	Rigid
31 - 40	331429	Khatanga
31 - 40	331438	Bara Metyala
31 - 40	331496	Lagam
31 - 40	331499	Jaharhatu
41 - 50	331459	Chhota Hankol
41 - 50	331503	Brindabanpur
51 - 75	331400	Rampur
51 - 75	331425	Belamu
51 - 75	331428	Pargo
51 - 75	331444	Dulmi
51 - 75	331490	Poradi
51 - 75	331492	Nischintapur
76 and above	331387	Chitahi
76 and above	331393	Beko
76 and above	331394	Kanriyar
76 and above	331399	Karumama
76 and above	331408	Urmad
76 and above	331409	Lakshmipur

76 and above	331413	Simni
76 and above	331414	Jabar
76 and above	331415	Taherbera
76 and above	331431	Karche
76 and above	331437	Damrughutu
76 and above	331493	Lalpur
76 and above	331498	Gosaindi
76 and above	331500	Supurdi
76 and above	331509	Mamudi
CD Block: Bagmundi(0239)		
Nil	331514	Peretorang
Nil	331518	Saldabar
Nil	331536	Bhursudi
Nil	331537	Serengdi
Nil	331538	Barudi
Nil	331559	Dhekia
Nil	331565	Jilling
Nil	331566	Gorait Sakra
Nil	331596	Khirabera
Nil	331597	Dhundhikhap
Nil	331601	Sarakdi
Nil	331607	Shrabandi
Nil	331641	Rabar
Nil	331647	Srirampur
Less than 5	331524	Harup
Less than 5	331525	Harta
Less than 5	331529	Atna
Less than 5	331533	Ramdi
Less than 5	331534	Karihensa
Less than 5	331551	Sarjamhatu
Less than 5	331560	Parsa
Less than 5	331562	Karru
Less than 5	331564	Hurumda
Less than 5	331569	Sindri
Less than 5	331571	Tarang
Less than 5	331599	Ghorabandha
Less than 5	331604	Patardi
Less than 5	331605	Gobindapur
Less than 5	331643	Dhanudi
5 - 10	331526	Marcha
5 - 10	331530	Deuli
5 - 10	331563	Sirkadi
5 - 10	331568	Birgram
5 - 10	331574	Bhursu
5 - 10	331576	Ukada
5 - 10	331603	Pratappur
5 - 10	331606	Madla
11 - 20	331515	Pirargaria
11 - 20	331519	Suisa
11 - 20	331522	Sopa
11 - 20	331527	Saridi
11 - 20	331532	Patahesal
11 - 20	331539	Dulmi
11 - 20	331540	Biddiri
11 - 20	331547	Burudi
11 - 20	331548	Paramtikar

11 - 20	331555	Gobindadi
11 - 20	331556	Kushaldi
11 - 20	331567	Gandhudi
11 - 20	331570	Dabha
11 - 20	331575	Koreng
11 - 20	331598	Chorda
11 - 20	331602	Chano
11 - 20	331612	Barria
11 - 20	331614	Baghmundi
21 - 30	331517	Gagi
21 - 30	331520	Raydi
21 - 30	331521	Tunturi
21 - 30	331523	Tiruldi
21 - 30	331535	Sosokhas
21 - 30	331543	Kalimati
21 - 30	331544	Bandhdi
21 - 30	331549	Pagrodi
21 - 30	331561	Jhabri
21 - 30	331577	Burda
21 - 30	331609	Basudi
21 - 30	331611	Kudlung
21 - 30	331630	Kudna
21 - 30	331633	kra
21 - 30	331635	Sankupi
21 - 30	331646	Digardi
31 - 40	331531	Dugdha
31 - 40	331545	Bagti
31 - 40	331546	Maunia
31 - 40	331550	Kuchi
31 - 40	331552	Serengdi
31 - 40	331554	Churki
31 - 40	331558	Sarmali
31 - 40	331595	Baredi
31 - 40	331642	Haridi
31 - 40	331648	Khudidi
51 - 75	331528	Simali
51 - 75	331557	Relakurra
51 - 75	331572	Nishchintpur
51 - 75	331573	Uttamdi Alias Rengtudi
51 - 75	331608	Tantan
51 - 75	331613	Gosaidi
51 - 75	331617	Ajodhya
51 - 75	331631	Pardi
51 - 75	331638	Munibera
51 - 75	331639	Mattha
51 - 75	331644	Bandudi
51 - 75	331650	Chirugora Alias Chirudi
51 - 75	331653	Panra
76 and above	331512	Rangamati
76 and above	331513	Mukurub
76 and above	331541	Chalua
76 and above	331578	Dungridi
76 and above	331579	Susnidi
76 and above	331580	Saramchaki
76 and above	331581	Babnijara
76 and above	331582	Pitidiri

76 and above	331583	Kushumtikri
76 and above	331584	Hesadi
76 and above	331585	Saharjuri
76 and above	331586	Bongada
76 and above	331587	Sonahara
76 and above	331588	Kalha
76 and above	331589	Bhunighra
76 and above	331590	Telia Bhasa
76 and above	331591	Saldi
76 and above	331592	Bhitpani
76 and above	331593	Alkusi
76 and above	331594	Kurupahar
76 and above	331600	Ghaghra
76 and above	331610	Matiala
76 and above	331615	Ranga
76 and above	331616	Andhra Alias Hathinada
76 and above	331618	Kuchrirakha
76 and above	331619	Punia Shasan
76 and above	331620	Chhatni
76 and above	331621	Lahadungri
76 and above	331622	Shilingda
76 and above	331623	Ushuldunri
76 and above	331624	Chhatrajara
76 and above	331625	Garur Jhama
76 and above	331626	Kalijharna
76 and above	331628	delbera Alias Simulbera
76 and above	331629	Gobaria
76 and above	331632	Sukridobha
76 and above	331634	Tikartanr
76 and above	331636	Charkapathar
76 and above	331637	Lawakui
76 and above	331640	Madhupur
76 and above	331645	Kanrda
76 and above	331649	Dhaska
76 and above	331651	Chaunia
76 and above	331652	Banshidi

CD Block: Balarampur(0240)

Nil	331668	Jorka
Nil	331694	Shyam Nagar
Nil	331740	Murugora
Less than 5	331689	Sirkabad
Less than 5	331690	Panradda
Less than 5	331693	Supurdi
Less than 5	331700	Nekre
Less than 5	331708	Baghadih
5 - 10	331664	Baraurmma
5 - 10	331667	Tilai
5 - 10	331682	Dumari
5 - 10	331686	Maldi
5 - 10	331688	Sagma
5 - 10	331705	Genrua
5 - 10	331743	Deuli
11 - 20	331665	Chhota Urmma
11 - 20	331692	Harjora
11 - 20	331698	Tentlo
11 - 20	331703	rka

11 - 20	331706	Benryadi
11 - 20	331712	Salbani
11 - 20	331735	Rapkata
11 - 20	331737	Moraidih
21 - 30	331679	Namshol
21 - 30	331685	Darbaria
21 - 30	331695	Hanspur
21 - 30	331709	Chhotagado
21 - 30	331715	Fatehpur
21 - 30	331723	Bela
21 - 30	331731	Dhebridin Alias Sarjumla
21 - 30	331733	Shyamnagar Alias Jajodih
21 - 30	331742	Arahansa
31 - 40	331657	Mirmi
31 - 40	331661	Jashudi
31 - 40	331663	Berada
31 - 40	331666	Latadah
31 - 40	331670	Keraya
31 - 40	331676	Siringi
31 - 40	331678	Kana
31 - 40	331681	Khayradih
31 - 40	331683	Parasya
31 - 40	331701	Deuli
31 - 40	331702	Dabha
31 - 40	331707	Sunidih
31 - 40	331713	Baikunthapur Alias Samurdi
31 - 40	331714	Bhurudih
31 - 40	331721	Amaru
31 - 40	331722	Berma
31 - 40	331734	Ruchap
31 - 40	331736	Kurni
31 - 40	331741	Harat
41 - 50	331656	Dumarbera
41 - 50	331658	Soranghatu
41 - 50	331673	Karma
41 - 50	331674	Bersa
41 - 50	331717	Darda
41 - 50	331728	Detya
41 - 50	331730	Kayradia
41 - 50	331732	Biramdih
41 - 50	331738	Chakulia
41 - 50	331739	Atebela
51 - 75	331654	Ghatbera
51 - 75	331662	Bhaluka
51 - 75	331671	Jugidi Kashidi
51 - 75	331675	Garga
51 - 75	331697	Baragado Alias Hetyadih
51 - 75	331699	Rugri
51 - 75	331710	Gobindapur
51 - 75	331711	Gergedih
51 - 75	331716	Kadamdih
51 - 75	331719	Juradih
51 - 75	331724	Neudih
76 and above	331655	Parbad Kashitanr
76 and above	331659	Gohaldang
76 and above	331660	Bankudi

76 and above	331669	Dandudi
76 and above	331672	Giting Lahar
76 and above	331677	Ulidi
76 and above	331680	Amruhasa
76 and above	331684	Ghasidi
76 and above	331691	Gobinddih
76 and above	331696	Banbandha
76 and above	331704	Inchadih
76 and above	331718	Burudih
76 and above	331720	Domantar
76 and above	331725	Brindabanpur
76 and above	331726	Baraha Chatarma
76 and above	331727	Malti
76 and above	331729	Bhalubasa
CD Block: Barabazar(0241)		
Nil	331757	Bhelaidih
Nil	331768	Dhanara
Nil	331770	Bhuinyadih
Nil	331773	Tilabani
Nil	331774	Pratappur
Nil	331780	Dhabera
Nil	331781	Radhakristopur
Nil	331782	Dhadikidih
Nil	331783	Hurumdah
Nil	331790	Laubera
Nil	331791	Shamrola
Nil	331793	Turku
Nil	331800	Gosaidih
Nil	331802	Lagadih
Nil	331806	Matilaidih
Nil	331808	Bhabanipur
Nil	331809	Sukurhutu
Nil	331811	Palma
Nil	331812	Khawasdih Alias Loadih
Nil	331813	Bhagiari
Nil	331829	Baramukru
Nil	331862	Patpur
Nil	331871	Radhanagar
Nil	331876	Tipur
Nil	331881	Gorsai
Nil	331882	Dumurdih
Nil	331886	Basbera
Nil	331892	Lanka
Nil	331896	Bhalukkhal
Nil	331903	Motiramdih
Nil	331904	Pirradih
Nil	331958	Damrabad
Less than 5	331747	Panchkuda
Less than 5	331749	Sachandih
Less than 5	331755	Taltanr Alias Deugram
Less than 5	331758	Bamanjora
Less than 5	331760	Bhagaband
Less than 5	331762	Rautora
Less than 5	331763	Bamu
Less than 5	331764	Chirudih
Less than 5	331769	Takria

Less than 5	331771	Bajra
Less than 5	331785	Bamundiha
Less than 5	331792	Manpur
Less than 5	331794	Arabad
Less than 5	331797	Badaldih
Less than 5	331798	Garadih
Less than 5	331804	Shulungjuri
Less than 5	331819	Banjora
Less than 5	331834	Chandanpur
Less than 5	331842	Badhadih
Less than 5	331848	Berada
Less than 5	331850	Raidih
Less than 5	331866	Durku
Less than 5	331875	Baistamdih
Less than 5	331879	Deghariadih
Less than 5	331880	Simuldanga
Less than 5	331883	Rampur
Less than 5	331884	Ransi
Less than 5	331925	Hesiadih
Less than 5	331932	Tasarbanki
Less than 5	331936	Sindri
Less than 5	331955	Bhalukdih
5 - 10	331750	Surigda
5 - 10	331751	Adabana
5 - 10	331756	Muradi
5 - 10	331759	Khanri Pahari
5 - 10	331787	Ladiha
5 - 10	331795	Rajdih
5 - 10	331801	Dhelatbamu
5 - 10	331807	Rangamatia
5 - 10	331815	Bamu
5 - 10	331816	Ulda
5 - 10	331820	Pathraghata
5 - 10	331823	Banduan
5 - 10	331830	Raghunatpur
5 - 10	331831	Rupapatia
5 - 10	331832	Basudebpur
5 - 10	331838	Muradih
5 - 10	331839	Lakshmanpur
5 - 10	331860	Parsa
5 - 10	331861	Gosaidih
5 - 10	331863	Bankati
5 - 10	331891	Raladih
5 - 10	331900	Barra
5 - 10	331907	Bhagabandh
5 - 10	331919	Hullung
5 - 10	331922	Bagalbandh
5 - 10	331924	Chhota Mukru
5 - 10	331944	Gourdih
11 - 20	331766	Sonadungri
11 - 20	331772	Sorishabahal
11 - 20	331779	Satsayerdih
11 - 20	331796	Puryara
11 - 20	331803	Jharia
11 - 20	331805	Siarketya
11 - 20	331818	Gordih

11 - 20	331824	Kadoyan
11 - 20	331825	Lagudih
11 - 20	331833	Murgabera
11 - 20	331835	Tumrashou
11 - 20	331840	Bhabanipur
11 - 20	331841	Beldih
11 - 20	331844	Damda
11 - 20	331845	Kansbahal
11 - 20	331849	Digardih
11 - 20	331851	Sarajang
11 - 20	331857	Gopalpur Alias Nutandih
11 - 20	331858	Kerar
11 - 20	331859	Ramkanali
11 - 20	331868	Nischintapur
11 - 20	331869	Metyala
11 - 20	331873	Pattoria
11 - 20	331887	Karmabera
11 - 20	331888	Raghunathdih
11 - 20	331889	Rangagara
11 - 20	331890	Purihasa
11 - 20	331914	Nilmohanpur
11 - 20	331920	Sargo
11 - 20	331923	Dumurdih
11 - 20	331933	Fatepur
11 - 20	331934	Ajodhya
11 - 20	331937	Haritanr
11 - 20	331940	Biskudra
11 - 20	331945	Gidighati
11 - 20	331946	Dhargaon
11 - 20	331948	Mukundapur
11 - 20	331949	Sarberia
11 - 20	331954	Laka
21 - 30	331748	Raygara
21 - 30	331761	Turangdih
21 - 30	331789	Chipingdih
21 - 30	331799	Raidih
21 - 30	331826	Haramdih
21 - 30	331847	Gokulnagar
21 - 30	331856	Kukurchari
21 - 30	331865	Mednitanr
21 - 30	331885	Ragma
21 - 30	331895	Sankhari
21 - 30	331906	Nowadih
21 - 30	331909	Amrabera
21 - 30	331910	Senada
21 - 30	331913	Puijanga
21 - 30	331918	Kadampur
21 - 30	331926	Bardaha
21 - 30	331927	Hijla
21 - 30	331930	Tetto
21 - 30	331931	Simuduri
21 - 30	331942	Kutra
21 - 30	331943	Gohamikocha
31 - 40	331745	Panjanbera
31 - 40	331776	Gabhurra
31 - 40	331810	Kalpara

31 - 40	331822	Shiramanipur
31 - 40	331843	Jaria
31 - 40	331867	Dhadanga
31 - 40	331870	Rajdaha
31 - 40	331894	Gurda
31 - 40	331902	Dhadkidih
31 - 40	331912	Gobindapur
31 - 40	331939	Kudlung
31 - 40	331959	Jiling
41 - 50	331746	Dubrajpur
41 - 50	331752	Garasagma
41 - 50	331777	Lakra Khonda
41 - 50	331778	Tetuladih
41 - 50	331928	Latpada
41 - 50	331938	Khayerbani
51 - 75	331821	Ranipukur
51 - 75	331828	Brajarajpur
51 - 75	331836	Tuima
51 - 75	331852	Bhikari Chilema
51 - 75	331893	Khawasdih
51 - 75	331905	Bamnidih
51 - 75	331908	Kristanagar
51 - 75	331911	Kuturkuma
51 - 75	331917	Herbana
51 - 75	331929	Agajhor
51 - 75	331951	Babuijor
51 - 75	331952	Taldih Als.Nabudih Maisadabar
51 - 75	331956	Hatnadih
76 and above	331753	Rangagora
76 and above	331767	Bhaluk Dungri
76 and above	331775	Salghati
76 and above	331788	Kalyanpur
76 and above	331827	Banabir
76 and above	331837	Ghoshdih
76 and above	331846	Suraidih
76 and above	331853	Saremacha
76 and above	331854	Dhumurbera
76 and above	331864	Amagara
76 and above	331872	Narayanpur
76 and above	331897	Tilabani
76 and above	331898	Kalachandpur
76 and above	331915	Fagudih
76 and above	331916	Murgabani
76 and above	331921	Bhurrudih
76 and above	331935	Singugara
76 and above	331941	Keshubera
76 and above	331950	Jharnakocha
76 and above	331953	Fuljhor
76 and above	331957	Sasangdih

CD Block : Manbazar -I (0242)

Nil	331972	Bangan
Nil	331974	Tushyama
Nil	331975	Khairmara
Nil	331976	Sikradi
Nil	331977	Menidi
Nil	331982	Amlatora

Nil	331985	Bhasardanga
Nil	331991	Dumaria
Nil	331993	Talandara
Nil	331994	Kalupara
Nil	331996	Brahmanpara
Nil	331999	Palmi
Nil	332000	Mukundapur
Nil	332011	Payrachali
Nil	332018	Dheka
Nil	332019	Bauridiha
Nil	332020	Gobarda
Nil	332021	Koldiha
Nil	332024	Khayerbani
Nil	332025	Maishamura
Nil	332026	Kamta
Nil	332027	Basudebpur
Nil	332036	Baliguma
Nil	332056	Bagdega
Nil	332057	Mangobindapur
Nil	332059	Hutudi
Nil	332060	Maruagora
Nil	332064	Khatchiri
Nil	332067	Dayaldi
Nil	332070	Krishnanagar Alias Swarupdi
Nil	332087	Pratappur
Nil	332092	Tetuliagara
Nil	332099	Gobindapur
Nil	332100	Dubrajpur
Nil	332105	Gonsaidi
Nil	332106	Birsingdi
Nil	332111	Burisahar
Nil	332112	Bankata
Nil	332122	Bamandiha
Nil	332123	Shushna Parashigora
Nil	332141	Dhadkidi
Nil	332144	Niasa Buchartanr
Nil	332146	Chak Manushtupa
Nil	332151	Kenbedya
Nil	332152	Kahalpara
Nil	332153	Kamalpur
Nil	332156	Damda
Nil	332157	Simlabandh
Nil	332158	Bara Jagannathpur
Nil	332159	Chhota Jagannathpur Alias Paruldanga
Nil	332160	Gobindapur
Nil	332161	Radhanagar
Nil	332162	Shalpara
Nil	332163	Bankata
Nil	332164	Bandar Beriya
Nil	332167	Barkuri
Nil	332174	Khusialdi
Nil	332180	Chepua
Nil	332186	Puran Dulaldi
Nil	332187	Daha
Nil	332193	Manpur
Nil	332194	Bhengardi Alias Jadabnagar

Less than 5	331963	Barmesya
Less than 5	331981	Maheshpur
Less than 5	332016	Simchaka
Less than 5	332038	Turang
Less than 5	332049	Janra
Less than 5	332061	Kunardi
Less than 5	332066	Gopalnagar
Less than 5	332068	Jamgoria
Less than 5	332073	Sijadi
Less than 5	332084	Jitujori
Less than 5	332088	Akshyapur
Less than 5	332142	Banmohara
Less than 5	332143	Niasa
Less than 5	332154	Charki
Less than 5	332169	Madhupur
Less than 5	332170	Ganeshgara
Less than 5	332172	Bisri
Less than 5	332175	Gobindanagar
Less than 5	332181	Kumardi
Less than 5	332184	Dulaldi
Less than 5	332190	Ichadi
5 - 10	331983	Puruldiha
5 - 10	332032	Damda
5 - 10	332034	Kesya
5 - 10	332039	Jangidiri
5 - 10	332042	Kurmasol
5 - 10	332046	Mahara
5 - 10	332051	Chakya Alias Bhabanipur
5 - 10	332054	Bari
5 - 10	332058	Keshargaria
5 - 10	332069	Matyala
5 - 10	332098	Jharbagda
5 - 10	332102	Nutan Indkuri
5 - 10	332129	Pirargarya
5 - 10	332149	Pedda
5 - 10	332166	Bartor
5 - 10	332168	Patharmohra
5 - 10	332183	Bhalubasa
5 - 10	332185	Rangananr
11 - 20	331989	Dhadika
11 - 20	332009	Shyamnagar
11 - 20	332010	Chandra
11 - 20	332015	Bankati
11 - 20	332022	Dabar
11 - 20	332030	Mohandi
11 - 20	332033	Kalabai Alias Bamandiha
11 - 20	332037	Birjidi
11 - 20	332040	Kuda
11 - 20	332041	Daka Kendu
11 - 20	332045	Larra
11 - 20	332047	Majhihira
11 - 20	332048	Kadma
11 - 20	332050	Bamni
11 - 20	332052	Nathurdi Alias Syamsundarpur
11 - 20	332063	Jabla
11 - 20	332071	Chapati

11 - 20	332072	Makarkendi
11 - 20	332079	Sindurpur
11 - 20	332091	Syampur
11 - 20	332095	Chelema
11 - 20	332103	Challa
11 - 20	332113	Sonardang
11 - 20	332118	Jorberya
11 - 20	332136	Gaidumur
11 - 20	332138	Bhunasol
11 - 20	332147	Anandapur
11 - 20	332171	Golkidi
11 - 20	332176	Baludihi
11 - 20	332179	Radhamadhabpur
11 - 20	332182	Nipenya
21 - 30	331990	Dhanaradi
21 - 30	332086	Behanchabari
21 - 30	332104	Fatepur
21 - 30	332109	Sanoda
21 - 30	332121	Udaypur
21 - 30	332130	Kelyardi
21 - 30	332132	Parashya
21 - 30	332145	Bhramarpur
31 - 40	331978	Budhpur
31 - 40	331984	Goalapara
31 - 40	331992	Ratuardi Alias Bankata
31 - 40	332031	Tukya
31 - 40	332043	Punrra
31 - 40	332081	Nadiha
31 - 40	332089	Palasbani
31 - 40	332093	Rajgram
31 - 40	332117	Kalabani
31 - 40	332126	Bar Nuniyani
31 - 40	332128	Dhanara
31 - 40	332189	Tetta
41 - 50	331966	Loto
41 - 50	331997	Rasikdi
41 - 50	331998	Hirapur Alias Baghkhundi
41 - 50	332107	Puratan Indkuri
41 - 50	332110	Harekrishtapur
41 - 50	332140	Hariharpur
41 - 50	332197	Nagdagora
51 - 75	331962	Asanbani
51 - 75	331969	Gobindapur
51 - 75	331971	Bhelagora
51 - 75	331980	Ramnagar
51 - 75	332002	Datardi
51 - 75	332008	Bhagara
51 - 75	332035	Mahilidi
51 - 75	332053	Hullung
51 - 75	332082	Benka
51 - 75	332083	Maujadi
51 - 75	332090	Pathorkata
51 - 75	332115	Mahulbane
51 - 75	332116	Basudi
51 - 75	332124	Darasol
51 - 75	332137	Hatilada Gurtupa

51 - 75	332150	Gosanipur
51 - 75	332178	Gopalpur
51 - 75	332188	Pialisol
51 - 75	332191	Chirudi
51 - 75	332196	Banshketia
76 and above	331961	Patharkata
76 and above	331964	Kurkuta
76 and above	331965	Benagoria
76 and above	331967	Baraghutu
76 and above	331968	Dhuliapara
76 and above	331970	Poradi
76 and above	331979	Jalahari
76 and above	331987	Lauduha
76 and above	332001	Nimdiha
76 and above	332003	Barsagen Alias Patamgora
76 and above	332004	Chhotsagen
76 and above	332006	Gokulnagar
76 and above	332007	Bagaldhara
76 and above	332012	Dulalpur
76 and above	332013	Dhabani
76 and above	332014	Panisagora
76 and above	332017	Jaysingpur
76 and above	332023	Bagsarka
76 and above	332029	Durku
76 and above	332044	Kaparra
76 and above	332062	Ghastoria
76 and above	332074	Kadlagora
76 and above	332075	Bukthela
76 and above	332076	Sitaramgora
76 and above	332077	Kundru
76 and above	332078	Amakocho
76 and above	332080	Panrkidi
76 and above	332085	Lekrakhanda
76 and above	332094	Chirubhita
76 and above	332108	Bankata Keshyardi
76 and above	332114	Patharkhunya
76 and above	332119	Baragajari
76 and above	332133	Baghkundi
76 and above	332134	Deshyardi
76 and above	332135	Sukapata
76 and above	332139	Manbadyardi
76 and above	332192	Doldenrya
76 and above	332198	Jamda
76 and above	332199	Dhagara
76 and above	332200	Doladanga

CD Block : Manbazar-II (0243)

Nil	332222	Kararbaid
Nil	332227	Beldi
Nil	332287	Rangametya
Less than 5	332205	Jargarya
Less than 5	332207	Nalkundi
Less than 5	332217	Gobradi
Less than 5	332219	Bhutadi
Less than 5	332220	Jaora
Less than 5	332223	Bari
5 - 10	332232	Bundia

5 - 10	332251	Murgadi
5 - 10	332293	Tilabani
5 - 10	332318	Baramara
11 - 20	332238	Chirugara
11 - 20	332245	Jambady
11 - 20	332247	Raghunathpur
11 - 20	332256	Boro
11 - 20	332258	Ankro
11 - 20	332268	Bikramdi
11 - 20	332270	Aguibil
11 - 20	332273	Laldungri
11 - 20	332286	Kumari
11 - 20	332299	Ghat
11 - 20	332305	Rangametya Alias Chekoadi
11 - 20	332312	Dhadkidi Alias Chirka
11 - 20	332314	Jorobari
11 - 20	332315	Amjora
21 - 30	332221	Penchara
21 - 30	332224	Chaukan
21 - 30	332225	Poradi
21 - 30	332229	Patapahari
21 - 30	332242	Dhabani
21 - 30	332249	Radhamohanpur Urf Radhanathpur
21 - 30	332276	Chhot Kadam
21 - 30	332294	Dhanda
21 - 30	332306	Bargorya
21 - 30	332308	Pinrra
21 - 30	332334	Danrika Doba
21 - 30	332335	Kendajor
31 - 40	332218	Dighi
31 - 40	332228	Jagda
31 - 40	332248	Nunya Chatra
31 - 40	332260	Bara Mamro
31 - 40	332262	Hatiramgora
31 - 40	332265	Krishtapur
31 - 40	332289	Kuchlipela
31 - 40	332290	Serengdi
41 - 50	332208	Pitidiri
41 - 50	332213	Balarampur alias Khariduaara
41 - 50	332230	Kultanr Alias Baranda
41 - 50	332246	Chutya
41 - 50	332252	Jaragora
41 - 50	332254	Kandra
41 - 50	332264	Lakra
41 - 50	332269	Damjuri
41 - 50	332278	Dharampur
41 - 50	332291	Gobindapur
41 - 50	332323	Buribandh
51 - 75	332206	Dabra
51 - 75	332233	Tamakhun
51 - 75	332235	Shusina
51 - 75	332236	Dangardi
51 - 75	332244	Hesla
51 - 75	332255	Burudi
51 - 75	332259	Chhota Mamro
51 - 75	332267	Barkadam

51 - 75	332272	Durjaypara
51 - 75	332275	Jayapur
51 - 75	332280	Ratyakacha
51 - 75	332281	Kashipur
51 - 75	332284	Kristapur
51 - 75	332292	Manikdi
51 - 75	332295	Toparbad
51 - 75	332301	Burudi
51 - 75	332317	Baghabad
51 - 75	332321	Jamtaria
51 - 75	332326	Baridi
51 - 75	332328	Taldabra
51 - 75	332339	Belgeria
76 and above	332209	Sinduradi
76 and above	332210	Ukamgar
76 and above	332211	Chholagora
76 and above	332212	Chalka
76 and above	332214	Boch
76 and above	332215	Dundlu
76 and above	332216	Loadi
76 and above	332226	Jamunaband
76 and above	332231	Gidhiban Alias Dasihiria
76 and above	332234	Basantapur
76 and above	332237	Goalapara
76 and above	332239	Purdaha
76 and above	332240	Kutni
76 and above	332241	Chandanpur
76 and above	332243	Jhariadi
76 and above	332250	Haridi
76 and above	332253	Rampur
76 and above	332257	Simtuni
76 and above	332261	Khayerbani
76 and above	332263	Jamira
76 and above	332271	Singraidi
76 and above	332274	Jharibad
76 and above	332277	Dharangar
76 and above	332282	Panrra
76 and above	332283	Bhanrarya
76 and above	332285	Olgara
76 and above	332302	Ladda
76 and above	332304	Bhalukdi Alias Birsingdi
76 and above	332307	Pitidiri
76 and above	332313	Shusina
76 and above	332316	Gopalpur
76 and above	332319	Phulbera
76 and above	332320	Mukundapur
76 and above	332322	Chhota Ranga
76 and above	332324	Brajarajpur
76 and above	332325	Telighana
76 and above	332327	Janipur
76 and above	332329	Golapara
76 and above	332330	Chakua
76 and above	332331	Rayna Karakuru
76 and above	332332	Bar Ranga
76 and above	332333	Bardahi
76 and above	332337	Sankura

76 and above	332338	Kalajharna
76 and above	332340	Kalapati
CD Block : Bundwan (0244)		
Nil	332351	Shalbani
Nil	332383	Bhogidi
Nil	332390	Simabad
Nil	332425	Danga
Less than 5	332350	Tuitanr
Less than 5	332356	Saira
Less than 5	332405	Khreyadi
5 - 10	332343	Hetyakol
5 - 10	332345	Gurur
5 - 10	332387	Barakaram
11 - 20	332342	Haludbani
11 - 20	332344	Parbad
11 - 20	332346	Bara Parasia
11 - 20	332349	Pargela
11 - 20	332353	Chandra
11 - 20	332354	Liki
11 - 20	332365	Roladi
11 - 20	332378	Baratalpat
11 - 20	332381	Bahadurpur
11 - 20	332382	Beko
11 - 20	332426	Poradih
11 - 20	332446	Lata
11 - 20	332447	Kumirdih
21 - 30	332341	Dhabani
21 - 30	332352	Saga
21 - 30	332355	Madhupur
21 - 30	332358	Jitan
21 - 30	332361	Chilla
21 - 30	332377	Mahulabana
21 - 30	332384	Bhasamkata
21 - 30	332398	Kuilapal
21 - 30	332423	Barudih
21 - 30	332448	Dhadka
21 - 30	332451	Janijhor
31 - 40	332347	Chhota Parasia
31 - 40	332366	Gangamanna
31 - 40	332389	Banbahal
31 - 40	332419	Kaera
31 - 40	332455	Nanna
41 - 50	332348	Bhalu
41 - 50	332357	Bamandi
41 - 50	332359	Supudi
41 - 50	332364	Chirugora
41 - 50	332376	Radhanagar
41 - 50	332394	Andharjhor
41 - 50	332431	Sirka
41 - 50	332442	Gholhunra
51 - 75	332363	Aspara
51 - 75	332371	Sirisgora
51 - 75	332374	Shamnagar
51 - 75	332379	Karmatanr
51 - 75	332385	Jorsal
51 - 75	332403	Chirudi

51 - 75	332404	Laupal
51 - 75	332415	Jashpur
51 - 75	332417	Sindruli
51 - 75	332418	Kumra
51 - 75	332427	Pargora
51 - 75	332434	Bhamragora
51 - 75	332435	Kunchia
51 - 75	332438	Pachapani
51 - 75	332439	Mirgichami
76 and above	332360	Rithugora
76 and above	332362	Dabladih
76 and above	332367	Kuriapara
76 and above	332368	Mangal
76 and above	332369	Jobnagora
76 and above	332370	Kendapara
76 and above	332372	Udalbani
76 and above	332373	Kesra
76 and above	332380	Poabad
76 and above	332386	Katgora
76 and above	332388	Chhotakaram
76 and above	332391	Pukhurkata
76 and above	332392	Dhabani
76 and above	332393	Paharpur
76 and above	332395	Kukrudabar
76 and above	332396	Nutandi
76 and above	332397	Chalunia
76 and above	332399	Dhobagora
76 and above	332400	Barakala
76 and above	332401	Kapatdanga
76 and above	332402	Hargara
76 and above	332407	Lailamdi
76 and above	332409	Tasgan
76 and above	332410	Jharibad
76 and above	332411	Churku
76 and above	332412	Kadaya
76 and above	332413	Sarga
76 and above	332414	Sursinga
76 and above	332416	Barshol
76 and above	332420	Sirugaru
76 and above	332421	Ghaghra
76 and above	332422	Ledashol
76 and above	332424	Popo
76 and above	332428	Ghatihuli
76 and above	332429	Patkita
76 and above	332430	Burhigora
76 and above	332432	Makopali
76 and above	332433	Senkebasa
76 and above	332436	Asanpani
76 and above	332437	Lukapani
76 and above	332440	Shalidih
76 and above	332441	Bangrisamil Alias Jaragora
76 and above	332443	Jamjora
76 and above	332444	Dangarjuri
76 and above	332445	Korpa
76 and above	332449	Digha
76 and above	332450	Dhanpora

76 and above	332452	Kushbani
76 and above	332453	Panra
76 and above	332454	Harada
76 and above	332456	Rajauli
76 and above	332457	Bamandera
76 and above	332458	Ledam
76 and above	332459	Rasiknagar
76 and above	332460	Dulukdih Samil Kendapara
76 and above	332461	Kantagora
76 and above	332462	Madhuban
76 and above	332463	Ghoratika
76 and above	332464	Barakhula
76 and above	332465	Punsa
76 and above	332466	Karru
76 and above	332467	Burijhor
76 and above	332468	Satara
76 and above	332469	Chanora
76 and above	332470	Rajgram
76 and above	332471	Mahulbani
76 and above	332472	Golkata
76 and above	332473	Latajharna
76 and above	332474	Paradih Alias Gurpana

Section II – Town Directory

Statement – I
Status and Growth History

Sr. No.	Class, Name and Civic Status of Town	Location Code No.	Name of Taluk/ Tahsil/ Police Station/Islands etc.	Name of C.D. Block	Area (sq. km.)	Number of households including houseless households (2011 Census)	Scheduled Castes Population (2011 Census)	Scheduled Tribes Population (2011 Census)
1	2	3	4	5	6	7	8	9
1	IV, Jaypur (CT)	1934002378329896	Joypur	Joypur	8.2921	1892	2650	379
2	V, Raghobpur (P) (CT)	1934002379330011	Puruliya	Puruliya	6.1715	1098	3130	78
3	V, Hutmura (CT)	1934002379330012	Puruliya-II	Puruliya-II	2.4888	1099	1159	39
4	VI, Santaldih Thermal Power Project-Town (CT)	1934002380330145	Santaldih Thermal Power	Para	4.95	715	180	38
5	V, Kanki (P) (CT)	1934002380330146	Santaldih	Para	3.8688	1180	1003	444
6	V, Dubra (CT)	1934002380330147	Para	Para	3.1268	922	1646	5
7	V, Chapari (CT)	1934002380330148	Para	Para	2.87	1290	673	483
8	IV, Shankara (CT)	1934002380330149	Para	Para	5.3831	2007	1091	76
9	V, Nabagram (CT)	1934002381330256	Raghunathpur	Raghunathpur-II	2.88	1087	1929	27
10	III, Arra (CT)	1934002382330359	Raghunathpur	Raghunathpur-I	8.64	4161	3634	105
11	V, Saltor (CT)	1934002383330483	Saltore	Neturia	4.4111	857	1842	560
12	V, Hijuli (CT)	1934002383330484	Neturia	Neturia	1.42	1498	1817	163
13	V, Par Beliya (CT)	1934002383330485	Neturia	Par Belia	6.23	1007	924	866
14	V, Murulia (CT)	1934002384330589	Burnpur	Santuri	3.9068	867	312	0
15	V, Kantaranguri (P) (CT)	1934002385330799	Kashipur	Kashipur	1.6228	1131	556	117
16	IV, Adra (CT)	1934002385330800	Kashipur	Kashipur	8.79	3365	3282	582
17	V, Lapara (CT)	1934002385330801	Kashipur	Kashipur	3.2294	1077	1831	126
18	V, Lagda (CT)	1934002387331032	Puruliya	Puruliya-I	4.2857	1061	2659	0
19	V, Jhalda (P) (CT)	1934002390331380	Jhalda	Jhalda-I	8.7232	1491	975	104
20	V, Chekya (CT)	1934002391331510	Jhalda	Jhalda-II	1.7151	1166	313	134
21	V, Begun Kodar (CT)	1934002391331511	Jhalda	Jhalda-II	3.2276	1298	2956	77
22	III, Balarampur (CT)	1934002393331744	Balarampur	Balarampur	9.51	4636	3764	1373
23	V, Barabazar (CT)	1934002394331960	Barabazar	Barabazar	3.35	1607	1503	223
24	V, Manbazar (CT)	1934002395332204	Manbazar	Manbazar	4.0254	2015	2552	90
25	V, Bandoan (CT)	1934002397332475	Bandwan	Bandwan	3.6145	1239	1054	424
26	IV, Jhalda (M)	1934099999801736	---	---	3.85	3676	5611	94
27	III, Raghunathpur (M)	1934099999801737	---	Raghunathpur	12.95	4792	7407	148
28	I, Puruliya (M)	1934099999801738	Puruliya	---	14	23754	20797	2075

Population and growth rate (in brackets) of the town at the Censuses of

Sr. No.	Class, Name and Civic Status of Town	1901	1911	1921	1931	1941	1951	1961	1971	1981	1991	2001	2011
1	2	10	11	12	13	14	15	16	17	18	19	20	21
1	IV, Jaypur (CT)	0 (0)	0 (0)	0 (0)	0 (0)	0 (0)	0 (0)	0 (0)	0 (0)	0 (0)	0 (0)	0 (0)	10259 (0)
2	V, Raghobpur (P) (CT)	0 (0)	0 (0)	0 (0)	0 (0)	0 (0)	0 (0)	0 (0)	0 (0)	0 (0)	0 (0)	0 (0)	5748 (0)
3	V, Hutmura (CT)	0 (0)	0 (0)	0 (0)	0 (0)	0 (0)	0 (0)	0 (0)	0 (0)	0 (0)	0 (0)	0 (0)	5878 (0)
4	VI, Santaldih Thermal Power Project-Town (CT)	0 (0)	0 (0)	0 (0)	0 (0)	0 (0)	0 (0)	0 (0)	0 (0)	5305 (0)	4306 (-18.83)	4679 (8.66)	2507 (-46.42)
5	V, Kanki (P) (CT)	0 (0)	0 (0)	0 (0)	0 (0)	0 (0)	0 (0)	0 (0)	0 (0)	0 (0)	0 (0)	0 (0)	6884 (0)
6	V, Dubra (CT)	0 (0)	0 (0)	0 (0)	0 (0)	0 (0)	0 (0)	0 (0)	0 (0)	0 (0)	0 (0)	0 (0)	5506 (0)
7	V, Chapari (CT)	0 (0)	0 (0)	0 (0)	0 (0)	0 (0)	0 (0)	0 (0)	5754 (0)	6835 (18.79)	6512 (-4.73)	7245 (11.26)	6556 (-9.51)
8	IV, Shankara (CT)	0 (0)	0 (0)	0 (0)	0 (0)	0 (0)	0 (0)	0 (0)	0 (0)	0 (0)	0 (0)	0 (0)	11171 (0)
9	V, Nabagram (CT)	0 (0)	0 (0)	0 (0)	0 (0)	0 (0)	0 (0)	0 (0)	0 (0)	0 (0)	5236 (0)	5651 (7.93)	5963 (5.52)
10	III, Arra (CT)	0 (0)	0 (0)	0 (0)	0 (0)	0 (0)	0 (0)	0 (0)	12642 (0)	15246 (20.6)	18207 (19.42)	19924 (9.43)	21272 (6.77)
11	V, Saltor (CT)	0 (0)	0 (0)	0 (0)	0 (0)	0 (0)	0 (0)	0 (0)	0 (0)	0 (0)	0 (0)	0 (0)	5094 (0)
12	V, Hijuli (CT)	0 (0)	0 (0)	0 (0)	0 (0)	0 (0)	0 (0)	0 (0)	0 (0)	0 (0)	5713 (0)	6856 (20.01)	7917 (15.48)
13	V, Par Beliya (CT)	0 (0)	0 (0)	0 (0)	0 (0)	0 (0)	0 (0)	0 (0)	0 (0)	0 (0)	0 (0)	6039 (0)	5279 (-12.58)
14	V, Murulia (CT)	0 (0)	0 (0)	0 (0)	0 (0)	0 (0)	0 (0)	0 (0)	0 (0)	0 (0)	0 (0)	0 (0)	5929 (0)
15	V, Kantaranguri (P) (CT)	0 (0)	0 (0)	0 (0)	0 (0)	0 (0)	0 (0)	0 (0)	0 (0)	0 (0)	0 (0)	0 (0)	5435 (0)
16	IV, Adra (CT)	0 (0)	0 (0)	0 (0)	0 (0)	7516 (0)	10577 (40.73)	13215 (24.94)	18838 (42.55)	21108 (12.05)	22118 (4.78)	22031 (-0.39)	14956 (-32.11)
17	V, Lapara (CT)	0 (0)	0 (0)	0 (0)	0 (0)	0 (0)	0 (0)	0 (0)	0 (0)	0 (0)	0 (0)	0 (0)	5367 (0)
18	V, Lagda (CT)	0 (0)	0 (0)	0 (0)	0 (0)	0 (0)	0 (0)	0 (0)	0 (0)	0 (0)	0 (0)	0 (0)	5694 (0)
19	V, Jhalda (P) (CT)	0 (0)	0 (0)	0 (0)	0 (0)	0 (0)	0 (0)	0 (0)	0 (0)	0 (0)	0 (0)	0 (0)	9384 (0)
20	V, Chekya (CT)	0 (0)	0 (0)	0 (0)	0 (0)	0 (0)	0 (0)	0 (0)	0 (0)	0 (0)	0 (0)	0 (0)	5995 (0)
21	V, Begun Kodar (CT)	0 (0)	0 (0)	0 (0)	0 (0)	0 (0)	0 (0)	0 (0)	0 (0)	0 (0)	0 (0)	0 (0)	6347 (0)
22	III, Balarampur (CT)	0 (0)	0 (0)	0 (0)	0 (0)	7725 (0)	9121 (18.07)	10881 (19.3)	12957 (19.08)	15564 (20.12)	19124 (22.87)	21827 (14.13)	24431 (11.93)
23	V, Barabazar (CT)	0 (0)	0 (0)	0 (0)	0 (0)	0 (0)	0 (0)	0 (0)	0 (0)	0 (0)	0 (0)	7564 (0)	8056 (6.5)
24	V, Manbazar (CT)	0 (0)	0 (0)	0 (0)	0 (0)	0 (0)	0 (0)	0 (0)	0 (0)	0 (0)	0 (0)	0 (0)	9521 (0)
25	V, Bandoan (CT)	0 (0)	0 (0)	0 (0)	0 (0)	0 (0)	0 (0)	0 (0)	0 (0)	0 (0)	0 (0)	0 (0)	5993 (0)
26	IV, Jhalda (M)	4877 (0)	5616 (15.15)	5737 (2.15)	6924 (20.69)	7182 (3.73)	8283 (15.33)	9692 (17.01)	11747 (21.2)	13194 (12.32)	17217 (30.49)	17872 (3.8)	19544 (9.36)
27	III, Raghunathpur (M)	4171 (0)	4186 (0.36)	6493 (55.11)	7139 (9.95)	8390 (17.52)	9028 (7.6)	10556 (16.93)	12721 (20.51)	15606 (22.68)	19187 (22.95)	21932 (14.31)	25561 (16.55)
28	I, Puruliya (M)	17291 (0)	20886 (20.79)	22161 (6.1)	25974 (17.21)	30445 (17.21)	41461 (36.18)	48134 (16.09)	57708 (19.89)	73904 (28.07)	92386 (25.01)	113806 (23.19)	121067 (6.38)

Sr. No.	Class, Name and Civic Status of Town	Density (2011 Census)	Sex ratio		
			1991	2001	2011
			23	24	25
1	IV, Jaypur (CT)	1237	0	0	920
2	V, Raghampur (P) (CT)	931	0	0	914
3	V, Hutmura (CT)	2362	0	0	981
4	VI, Santaldih Thermal Power Project-Town (CT)	506	809	803	829
5	V, Kanki (P) (CT)	1779	0	0	950
6	V, Dubra (CT)	1761	0	0	921
7	V, Chapari (CT)	2284	890	886	939
8	IV, Shankara (CT)	2075	0	0	948
9	V, Nabagram (CT)	2070	849	883	920
10	III, Arra (CT)	2462	901	930	910
11	V, Saltor (CT)	1155	0	0	1003
12	V, Hijuli (CT)	5575	789	891	851
13	V, Par Beliya (CT)	847	0	905	897
14	V, Murulia (CT)	1518	0	0	919
15	V, Kantaranguri (P) (CT)	3349	0	0	986
16	IV, Adra (CT)	1701	872	936	969
17	V, Lapara (CT)	1662	0	0	965
18	V, Lagda (CT)	1329	0	0	908
19	V, Jhalda (P) (CT)	1076	0	0	936
20	V, Chekya (CT)	3495	0	0	953
21	V, Begun Kodar (CT)	1966	0	0	958
22	III, Balarampur (CT)	2569	938	933	927
23	V, Barabazar (CT)	2405	0	890	920
24	V, Manbazar (CT)	2365	0	0	956
25	V, Bandoan (CT)	1658	0	0	926
26	IV, Jhalda (M)	5076	892	919	945
27	III, Raghunathpur (M)	1974	925	926	937
28	I, Puruliya (M)	8648	908	926	942

Statement – II
Physical Aspects and Location of Towns, 2009

Sr. No.	Name of Town	Physical aspects			Name of and road distance (in kms.) from							
		Rainfall (in mm)	Temperature (in centigrade)		State H .	District H .	Sub-Division/ Taluk/ Tahsil / Police station/ Development Block/ Island H .	Nearest city with population of one lakh and more	Nearest city with population of five lakh and more	Railway Station	Bus Route	
			Maximum	Minimum								
1	2	3	4	5	6	7	8	9	10	11	12	
1	Jaypur (CT)	---	---	---	Kolkata (311)	Puruliya (26)	Jaipur (5)	Puruliya (26)	Durgapur (140)	Garh Jaipur (0)	No (0)	
2	Raghabpur (P) (CT)	30	48	8	Kolkata (365)	Puruliya (0.5)	Puruliya (0.5)	Puruliya (0.5)	Durgapur (118)	Puruliya (0.5)	Yes (0)	
3	Hutmura (CT)	1100	48	3	Kolkata (380)	Puruliya (3)	Puruliya (1)	Puruliya (1)	Durgapur (120)	Puruliya (0)	Yes (0)	
4	Santaldih Thermal Power Project-Town (CT)	---	48	9	Kolkata (330)	Puruliya (42)	Para (0)	Puruliya (28)	Durgapur (100)	Santaldih (3)	Yes (0)	
5	Kanki (P) (CT)	---	48	8	Kolkata (330)	Puruliya (40)	Para (4)	Puruliya (28)	Durgapur (100)	Santaldih (4)	Santaldih (1)	
6	Dubra (CT)	---	46	10	Kolkata (325)	Puruliya (35)	Para (3)	Puruliya (30)	Durgapur (100)	Rukni (5)	Yes (0)	
7	Chapari (CT)	---	---	---	Kolkata (327)	Puruliya (30)	Para (10)	Puruliya (30)	Durgapur (100)	Anara (4)	Yes (0)	
8	Shankara (CT)	---	48	9	Kolkata (325)	Puruliya (22)	Para (3)	Puruliya (30)	Durgapur (95)	Anara (5)	Yes (0)	
9	Nabagram (CT)	---	---	---	Kolkata (320)	Puruliya (45)	Raghunathpur II (14)	Puruliya (43)	Durgapur (116)	Santaldih (2)	Yes (0)	
10	Arra (CT)	---	---	---	Kolkata (300)	Puruliya (45)	Raghunathpur (8)	Puruliya (41)	Durgapur (118)	Adra (1)	Adra (1)	
11	Saltor (CT)	---	---	---	Kolkata (305)	Puruliya (60)	Neturia (12)	Puruliya (65)	Durgapur (65)	Asansol (15)	Yes (0)	
12	Hijuli (CT)	---	---	---	Kolkata (300)	Puruliya (60)	Neturia (15)	Puruliya (60)	Durgapur (68)	Barakar (8)	Yes (0)	
13	Par Belya (CT)	---	---	---	Kolkata (320)	Puruliya (68)	Neturia (16)	Puruliya (68)	Durgapur (65)	Barakar (8)	Yes (0)	
14	Murulia (CT)	---	---	---	Kolkata (225)	Puruliya (65)	Santuri (15)	Puruliya (60)	Durgapur (57)	Muradi (6)	Muradi (6)	
15	Kantaranguri (P) (CT)	---	---	---	Kolkata (300)	Puruliya (45)	Kashipur (12)	Puruliya (5)	Durgapur (96)	Asansol (45)	Yes (0)	
16	Adra (CT)	1029.1	41	12	Kolkata (302)	Puruliya (42)	Kashipur (8)	Puruliya (4)	Durgapur (98)	Adra (0)	Yes (0)	
17	Lapara (CT)	91.85	48	7	Kolkata (305)	Puruliya (37)	Kashipur (0.3)	Puruliya (3)	Durgapur (95)	Adra (7)	Yes (0)	
18	Lagda (CT)	---	---	---	Kolkata (286)	Puruliya (12)	Puruliya (12)	Puruliya (1)	Durgapur (118)	Puruliya (12)	No (0)	
19	Jhalda (P) (CT)	100	42	7	Kolkata (330)	Puruliya (44)	Jhalda (14)	Puruliya (2)	Durgapur (160)	Jhalda (0)	Yes (0)	
20	Chekyia (CT)	1200	38	16	Kolkata (340)	Puruliya (46)	Jhalda (6)	Puruliya (2)	Durgapur (158)	Jhalda (8)	Durgu (2)	
21	Begun Kodar (CT)	150	40	17	Kolkata (345)	Puruliya (45)	Jhalda (8)	Puruliya (2)	Durgapur (160)	Jhalda (8)	Yes (0)	
22	Balarampur (CT)	---	---	---	Kolkata (357)	Puruliya (33)	Balarampur (0.5)	Puruliya (2)	Durgapur (150)	Balarampur (2)	Yes (0)	
23	Barabazar (CT)	---	---	---	Kolkata (300)	Puruliya (36)	Barabazar (3)	Puruliya (36)	Durgapur (136)	Bandwan (24)	No (0)	
24	Manbazar (CT)	---	---	---	Kolkata (220)	Puruliya (52)	Manbazar (2)	Puruliya (1)	Durgapur (105)	(0)	(0)	
25	Bandoan (CT)	1100	49	4	Kolkata (315)	Puruliya (60)	Bandwan (5)	Jamshedpur (2)	Durgapur (135)	Galudi (0)	Yes (0)	
26	Jhalda (M)	1400	42	4	Kolkata (357)	Puruliya (45)	Jhalda (5)	Puruliya (45)	Durgapur (160)	Jhalda (0)	Ranchipuruliya (0)	
27	Raghunathpur (M)	1200	45	9.5	Kolkata (300)	Puruliya (42)	Raghunathpur (0)	Puruliya (42)	Durgapur (78)	Joychandipahar (3)	Raghunathpur (0)	
28	Puruliya (M)	2.72	31	0.5	Kolkata (326)	Puruliya (3)	Puruliya (3)	Puruliya (0)	Durgapur (118)	Puruliya (3)	Puruliya (3)	

**Statement – III
Civic and other Amenities, 2009**

Sr. No.	Name of Town	Road length (in kms.)	System of drainage				Number of latrines			
			Open (OD)	Closed (CD)	Both - Open & Closed (BD)	Nil	Pit System	Flush/ Pour Flush (Water borne)	Service	Others
1	2	3	4	5	6	7	8	9	10	11
1	Jaypur (CT)	N.A.	OD	---	---	---	473	0	0	237
2	Raghabpur (P) (CT)	3	---	---	---	Nil	0	0	0	250
3	Hutmura (CT)	N.A.	---	---	---	Nil	79	0	0	0
4	Santaldih Thermal Power Project-Town (CT)	40	---	---	BD	---	0	2048	15	220
5	Kanki (P) (CT)	17	---	---	BD	---	448	106	4	0
6	Dubra (CT)	11	---	---	BD	---	319	122	0	0
7	Chapari (CT)	7	---	---	BD	---	79	1018	5	0
8	Shankara (CT)	23	---	---	BD	---	589	13	0	0
9	Nabagram (CT)	N.A.	---	---	---	Nil	272	0	0	136
10	Arra (CT)	N.A.	---	---	---	Nil	1041	0	0	521
11	Saltor (CT)	N.A.	---	---	---	Nil	215	0	0	108
12	Hijuli (CT)	N.A.	---	---	---	Nil	375	0	0	188
13	Par Beliya (CT)	N.A.	---	---	---	Nil	252	0	0	126
14	Murulia (CT)	N.A.	---	---	---	Nil	217	0	0	109
15	Kantaranguri (P) (CT)	N.A.	---	---	BD	---	0	1023	0	73
16	Adra (CT)	48.7	---	---	BD	---	4795	271	0	0
17	Lapara (CT)	N.A.	---	---	BD	---	0	335	0	730
18	Lagda (CT)	N.A.	OD	---	---	---	266	0	0	133
19	Jhalda (P) (CT)	3	---	---	---	Nil	10	0	0	16
20	Chekya (CT)	N.A.	---	---	---	Nil	40	4	4	4
21	Begun Kodar (CT)	3	OD	---	---	---	300	190	95	0
22	Balarampur (CT)	N.A.	---	---	---	Nil	1159	0	0	580
23	Barabazar (CT)	N.A.	OD	---	---	---	402	0	0	201
24	Manbazar (CT)	2	OD	---	---	---	504	0	0	252
25	Bandoan (CT)	5	---	---	BD	---	550	400	0	0
26	Jhalda (M)	4	OD	---	---	---	0	1400	65	0
27	Raghunathpur (M)	24.23	OD	---	---	---	1198	0	0	599
28	Puruliya (M)	0.17	OD	---	---	---	500	30	0	0

Sr. No.	Name of Town	Protected water supply			Electrification (Number of connections)				
		Source of supply (Codes)	System of storage with capacity in kilo litres (along with Codes)	Fire Fighting service*	Domestic	Industrial	Commercial	Road lighting (points)	Others
1	2	12	13	14	15	16	17	18	19
1	Jaypur (CT)	---	TT ()	No, ()	757	0	0	0	0
2	Raghabpur (P) (CT)	---	TW/B ()	No, ()	900	100	0	50	10
3	Hutmura (CT)	---	TT (136)	No, ()	440	0	0	0	0
4	Santaldih Thermal Power Project-Town (CT)	OHT	TT (100)	No, ()	2080	3	59	3908	0
5	Kanki (P) (CT)	OHT	HP (), UW ()	No, ()	495	4	128	0	0
6	Dubra (CT)	OHT	HP (), UW ()	No, ()	582	17	105	0	0
7	Chapari (CT)	OHT	TU (), UW ()	No, ()	1838	5	109	176	0
8	Shankara (CT)	OHT,	TU (), UW ()	No, ()	887	2	38	0	0
9	Nabagram (CT)	OHT, OHT	TW/B (), TT ()	No, ()	435	0	0	0	0
10	Arra (CT)	---	UW (), TW/B ()	No, ()	1665	0	0	0	0
11	Saltor (CT)	---	HP (), O ()	No, ()	343	0	0	0	0
12	Hijuli (CT)	---	HP (), O ()	No, ()	600	0	0	0	0
13	Par Beliya (CT)	---	HP (), O ()	No, ()	403	0	0	0	0
14	Murulia (CT)	---	HP (), O ()	No, ()	347	0	0	0	0
15	Kantaranguri (P) (CT)	,	TT ()	No, Raghunathpur (13)	1081	0	33	0	15
16	Adra (CT)	OHT, SR	R/C (4540), OHT ()	No, ()	30506	1908	2027	869	0

17	Lapara (CT)	---	TT (35000)	No, Raghunathpur ()	935	0	113	41	0
18	Lagda (CT)	OHT	TU ()	No, ()	425	0	0	0	0
19	Jhalda (P) (CT)	SR, BWT	TW/B (), UW ()	No, Puruliya (44)	597	0	0	0	0
20	Chekya (CT)	OHT	UW (), HP ()	No, Puruliya (42)	467	2	0	4	0
21	Begun Kodar (CT)	OHT	UW (), HP ()	No, Puruliya (45)	950	0	40	44	0
22	Balarampur (CT)	OHT, SR	TT (), CW ()	No, ()	1855	0	0	0	0
23	Barabazar (CT)	OHT, SR	TT (), CW ()	No, Puruliya (36)	643	0	0	0	0
24	Manbazar (CT)	OHT, SR	TT (), HP ()	No, Bandwan (52)	806	0	0	0	0
25	Bandoan (CT)	OHT	TT (45), TK/P/L ()	No, ()	1235	0	0	218	0
26	Jhalda (M)	OHT	TT (), TW/B ()	No, ()	2960	78	250	407	0
27	Raghunathpur (M)	---	TT (1049)	No, ()	3116	47	608	900	0
28	Puruliya (M)	SR, SR	OHT (), OHT ()	No, ()	9502	0	0	0	0

* In case this service is not available in the town, the name of the nearest place and its distance from the town where facility is available has been given
Two major source only

Abbreviation :

TT	: Tap water from treated source	TW/B	: Tubewell /Borehole	OHT	: Over head Tank
TU	: Tap water from un-treated source	RW	: Rainwater	SR	: Service Reservoir
CW	: Covered well	S	: Spring	RIG	: River Infiltration Gallery
UW	: Un-covered well	TK/P/L	: Tank/Pond/Lake	BWP	: Bore Well Pumping system
HP	: Hand pump	O	: Others	PT	: Pressure Tank
		N A, NA, N.A	: Not Available		

**Statement – IV
Medical Facilities, 2009**

Sr. No.	Name of Town	No. of Medical facilities* (with number of beds in brackets)					
		Hospitals (Allopathic & Others)	Dispensaries / Health Center	Family Welfare Center	Maternity and Child Welfare Center	Maternity Homes	T.B.Hospital/ Clinic
1	2	3	4	5	6	7	8
1	Jaypur (CT)	0.5 Kms.	0.5 Kms.	0.5 Kms.	0.5 Kms.	0.5 Kms.	0.5 Kms.
2	Raghabpur (P) (CT)	1(10)	1(0)	1(0)	1(0)	N.A.	14 Kms.
3	Hutmura (CT)	15 Kms.	6 Kms.	3 Kms.	3 Kms.	40 Kms.	15 Kms.
4	Santalidih Thermal Power Project-Town (CT)	4 Kms.	1(0)	1(0)	1(0)	45 Kms.	14 Kms.
5	Kanki (P) (CT)	2 Kms.	1(0)	1(0)	1(0)	35 Kms.	2 Kms.
6	Dubra (CT)	7 Kms.	1(0)	1(0)	1(0)	30 Kms.	10 Kms.
7	Chapari (CT)	4 Kms.	2(0)	2(0)	2(0)	19 Kms.	4 Kms.
8	Shankara (CT)	1(0)	1(0)	N.A.	7 Kms.	7 Kms.	N.A.
9	Nabagram (CT)	12 Kms.	N.A.	N.A.	N.A.	N.A.	12 Kms.
10	Arra (CT)	10 Kms.	1(2)	10 Kms.	10 Kms.	10 Kms.	10 Kms.
11	Saltor (CT)	10 Kms.	2 Kms.	N.A.	10 Kms.	10 Kms.	10 Kms.
12	Hijuli (CT)	10 Kms.	0.4 Kms.	N.A.	1(0)	N.A.	50 Kms.
13	Par Beliya (CT)	6 Kms.	4(0)	65 Kms.	1(0)	N.A.	1(0)
14	Murulia (CT)	7 Kms.	1(0)	1(0)	1(0)	40 Kms.	7 Kms.
15	Kantaranguri (P) (CT)	3(198)	1 Kms.	N.A.	N.A.	N.A.	1(24)
16	Adra (CT)	3 Kms.	1(15)	1(0)	1(0)	3 Kms.	1(0)
17	Lapara (CT)	6 Kms.	1(0)	1(0)	3 Kms.	3 Kms.	6 Kms.
18	Lagda (CT)	1(0)	2(0)	N.A.	1(0)	N.A.	N.A.
19	Jhalda (P) (CT)	10 Kms.	10 Kms.	12 Kms.	12 Kms.	12 Kms.	12 Kms.
20	Chekya (CT)	1(35)	1(0)	N.A.	1(0)	N.A.	1(40)
21	Begun Kodar (CT)	33 Kms.	3(0)	33 Kms.	1 Kms.	N.A.	33 Kms.
22	Balarampur (CT)	36 Kms.	1(0)	36 Kms.	1(0)	N.A.	36 Kms.
23	Barabazar (CT)	52 Kms.	52 Kms.	N.A.	52 Kms.	52 Kms.	52 Kms.
24	Manbazar (CT)	3(30)	1(0)	1(0)	1(0)	1(3)	1(0)
25	Bandoan (CT)	5(606)	8(0)	3(0)	166(0)	2(0)	1(0)
26	Jhalda (M)	1(0)	1(0)	N.A.	N.A.	N.A.	N.A.
27	Raghunathpur (M)	1(321)	N.A.	N.A.	N.A.	1(24)	N.A.
28	Puruliya (M)	1(20)	1(0)	1(0)	N.A.	N.A.	26 Kms.

Sr. No.	Name of Town	No. of Medical facilities* (with number of beds in brackets)				Charitable Hospital/Nursing Home (Numbers)	Medicine Shop (Numbers)
		Nursing Homes	Veterinary Hospital	Mobile Health Clinic	Others etc.		
1	2	9	10	11	12	13	14
1	Jaypur (CT)	0.5 Kms.	0.5 Kms.	0.5 Kms.	N.A.	0	2
2	Raghabpur (P) (CT)	14 Kms.	12 Kms.	N.A.	N.A.	0	5
3	Hutmura (CT)	40 Kms.	3 Kms.	40 Kms.	N.A.	0	2
4	Santaldih Thermal Power Project-Town (CT)	45 Kms.	1(0)	45 Kms.	N.A.	0	4
5	Kanki (P) (CT)	35 Kms.	1(0)	35 Kms.	N.A.	0	4
6	Dubra (CT)	18 Kms.	3 Kms.	30 Kms.	N.A.	0	3
7	Chapari (CT)	19 Kms.	1 Kms.	19 Kms.	N.A.	0	0
8	Shankara (CT)	N.A.	7 Kms.	N.A.	N.A.	0	2
9	Nabagram (CT)	N.A.	1(0)	N.A.	N.A.	0	2
10	Arra (CT)	10 Kms.	10 Kms.	2 Kms.	N.A.	0	0
11	Saltor (CT)	N.A.	15 Kms.	N.A.	N.A.	0	4
12	Hijuli (CT)	N.A.	15 Kms.	72 Kms.	N.A.	0	5
13	Par Beliya (CT)	N.A.	6 Kms.	6 Kms.	N.A.	0	0
14	Murulia (CT)	17 Kms.	1 Kms.	N.A.	N.A.	0	4
15	Kantaranguri (P) (CT)	6 Kms.	N.A.	N.A.	N.A.	0	25
16	Adra (CT)	3 Kms.	3 Kms.	3 Kms.	3 Kms.	0	3
17	Lapara (CT)	N.A.	1(0)	90 Kms.	N.A.	0	2
18	Lagda (CT)	N.A.	N.A.	N.A.	N.A.	0	0
19	Jhalda (P) (CT)	85 Kms.	10 Kms.	40 Kms.	N.A.	0	0
20	Chekya (CT)	1(50)	1(0)	45 Kms.	N.A.	0	5
21	Begun Kodar (CT)	N.A.	2 Kms.	N.A.	N.A.	0	8
22	Balarampur (CT)	N.A.	1(0)	51 Kms.	N.A.	0	12
23	Barabazar (CT)	N.A.	52 Kms.	N.A.	N.A.	0	16
24	Manbazar (CT)	N.A.	1(0)	N.A.	N.A.	0	0
25	Bandoan (CT)	4(24)	N.A.	N.A.	N.A.	10	0
26	Jhalda (M)	1(0)	1(0)	N.A.	N.A.	0	14
27	Raghunathpur (M)	1(0)	1(0)	1(2)	N.A.	3	38
28	Puruliya (M)	N.A.	1(0)	N.A.	N.A.	0	7

* If a medical facility is not available in the town, nearest place distance from the town where facility is available has been given

* N.A. : Not Available

Statement – V Educational, Recreational and Cultural Facilities, 2009

Sr. No.	Name of Town	Number of Educational Facilities*								
		Pri- school	Middle school	Secondary school	Senior Secondary school	Arts/ Science/ Commerce colleges (of degree level and above)	Medical colleges	Engineering colleges	Management Institute/ colleges	Poly-technics
1	2	3	4	5	6	7	8	9	10	11
1	Jaypur (CT)	3	(0)	(0)	2	1	Bankura (11)	Durgapur (160)	Durgapur (160)	Puruliya (26)
2	Raghabpur (P) (CT)	2	1	Puruliya (0.5)	Puruliya (0.5)	Puruliya (0.5)	Bankura (120)	Bankura (120)	Bankura (120)	Bongabari (3)
3	Hutmura (CT)	15	2	2	2	Puruliya (14)	(0)	(0)	(0)	(0)
4	Santaldih Thermal Power Project-Town (CT)	3	3	3	2	R.N. Pur (25)	Bankura (98)	Bankura (96)	Puruliya (42)	Puruliya (40)
5	Kanki (P) (CT)	1	1	Santaldih (2)	Santaldih (2)	R.N. Pur (24)	Bankura (96)	Bankura (94)	Puruliya (40)	Puruliya (38)

6	Dubra (CT)	1	1	1	1	R.N.Pur (20)	Bankura (50)	Asansol (70)	Puruliya (35)	Puruliya (35)
7	Chapari (CT)	2	Anara (3)	Anara (3)	Anara (3)	R.N.Pur (13)	Bankura (60)	Asansol (50)	Puruliya (30)	Puruliya (30)
8	Shankara (CT)	2	1	Jhapur (3)	Khapur (3)	Raghunathpur (19)	Bankura (50)	Asansol (65)	Puruliya (25)	Puruliya (25)
9	Nabagram (CT)	4	1	1	Santaldi (3)	Raghunathpur (20)	(0)	(0)	(0)	(0)
10	Arra (CT)	8	3	Adra (1)	Adra (1)	Raghunathpur (8)	Bankura (68)	Durgapur (90)	Durgapur (90)	Puruliya (40)
11	Saltor (CT)	1	Saltore (0.5)	Saltore (0.5)	Parpelia (2)	Sarpari (5)	Asansol (17)	Asansol (17)	Asansol (17)	Asansol (17)
12	Hijuli (CT)	2	(0)	1	1	Sarbari (5)	Asansol (20)	Asansol (20)	Asansol (20)	Asansol (20)
13	Par Beliya (CT)	2	Parbelia (0.2)	Parbelia (0.2)	1	1	Asansol (22)	Asansol (22)	Asansol (24)	Asansol (18)
14	Murulia (CT)	2	Muradi (6)	Muradi (6)	Muradi (6)	Asansol (35)	Asansol (35)	Asansol (35)	Asansol (35)	Asansol (35)
15	Kantaranguri (P) (CT)	2	1	Raniganj (0.5)	Raniganj (0.5)	Kashipur (8)	Bankura (70)	Bankura (70)	Bankura (70)	Puruliya (45)
16	Adra (CT)	4	(0)	6	4	Raghunathpur (8)	Bankura (52)	Bankura (52)	(0)	(0)
17	Lapara (CT)	4	1	Rangildih (0.3)	Rangildih (0.3)	Rangildih (0.3)	Bankura (62)	Bankura (62)	Bankura (62)	Puruliya (37)
18	Lagda (CT)	4	Nadiara (3)	1	1	Puruliya (7)	Puruliya (12)	Bankura (70)	(0)	Puruliya (7)
19	Jhalda (P) (CT)	3	(0)	(0)	(0)	(0)	(0)	(0)	(0)	(0)
20	Chekya (CT)	9	1	1	Jhalda (10)	Jhalda (8)	Ranchi (90)	Ranchi (95)	Ranchi (95)	Puruliya (46)
21	Begun Kodar (CT)	9	1	1	1	Jhalda (8)	Bankura (80)	Puruliya (45)	Puruliya (45)	Puruliya (45)
22	Balarampur (CT)	2	Sapna (2)	1	1	Balarampur (3)	Puruliya (33)	Jamshedpur (58)	Jamshedpur (58)	Puruliya (33)
23	Barabazar (CT)	4	2	2	2	1	Puruliya (36)	Jamshedpur (51)	Jamshedpur (51)	Bandwan (24)
24	Manbazar (CT)	9	3	3	3	Jhabagda (2)	Puruliya (52)	Puruliya (52)	Puruliya (52)	Bandwan (30)
25	Bandoan (CT)	9	(0)	(0)	3	(0)	(0)	(0)	(0)	Madhupur(3)
26	Jhalda (M)	25	2	3	2	Puruliya (45)	Ranchi (90)	Puruliya (45)	Puruliya (45)	Puruliya (45)
27	Raghunathpur (M)	21	(0)	4	(0)	1	(0)	(0)	(0)	(0)
28	Puruliya (M)	78	(0)	15	(0)	1	(0)	(0)	(0)	(0)

		Number of Educational Facilities (contd.)*				Number of Social, Recreational and Cultural facilities			
Sr. No.	Name of Town	Recognised Shorthand, Typewriting and vocational training institutions	Non-formal Education Center (Sarva Shiksha Abhiyan Center)	Special School for Disabled	Others	No. of Orphanage Home	Working Women's Hostels	No. of Old Age Home	
1	2	12	13	14	15	16	17	18	
1	Jaypur (CT)	Puruliya (26)	1	Puruliya (28)	(0)	Puruliya (16)	Puruliya (28)	Kolkata (376)	
2	Raghobpur (P) (CT)	Puruliya (0.5)	3	Bangobasi (3)	Puruliya (0.5)	Simuliya (6)	(0)	(0)	
3	Hutmura (CT)	1	1	Bongabari (14)	(0)	Simuliya (24)	(0)	(0)	

4	Santaldih Thermal Power Project-Town (CT)	Puruliya (40)	Parbatal (3)	Puruliya (40)	(0)	Puruliya (42)	Puruliya (42)	Puruliya (45)
5	Kanki (P) (CT)	Puruliya (38)	2	Puruliya (40)	(0)	Puruliya (45)	Puruliya (40)	Lagda (42)
6	Dubra (CT)	Puruliya (35)	1	Kustard (25)	(0)	Puruliya(35)	Puruliya(35)	Lagda(40)
7	Chapari (CT)	R.N. Pur (13)	(0)	1	(0)	Puruliya (30)	Puruliya (30)	Lagda (40)
8	Shankara (CT)	Puruliya (25)	Jhapur (3)	Puruliya (25)	(0)	Puruliya (25)	Puruliya (25)	Lagda (30)
9	Nabagram (CT)	(0)	(0)	(0)	(0)	(0)	(0)	(0)
10	Arra (CT)	(0)	(0)	2	Raghunathpur (4)	(0)	(0)	(0)
11	Saltor (CT)	Asansol (17)	(0)	Puruliya (60)	(0)	(0)	(0)	(0)
12	Hijuli (CT)	Raghunathpur (25)	(0)	(0)	(0)	(0)	(0)	(0)
13	Par Beliya (CT)	(0)	Saltore (3)	Puruliya (70)	(0)	(0)	(0)	(0)
14	Murulia (CT)	(0)	Puruliya (65)	Asansol (35)	Asansol (35)	(0)	(0)	(0)
15	Kantaranguri (P) (CT)	Asansol (55)	Raghunathpur (10)	Puruliya (45)	1	Puruliya (45)	Puruliya (45)	Puruliya (45)
16	Adra (CT)	10	(0)	(0)	(0)	(0)	(0)	(0)
17	Lapara (CT)	Rangildih (0.3)	1	Puruliya (37)	1	Puruliya (37)	Puruliya (37)	Puruliya (37)
18	Lagda (CT)	(0)	Puruliya (12)	Puruliya (6.5)	(0)	(0)	(0)	(0)
19	Jhalda (P) (CT)	(0)	(0)	(0)	(0)	(0)	(0)	(0)
20	Chekya (CT)	Puruliya (46)	Puruliya (43)	Puruliya (44)	(0)	Puruliya (44)	(0)	(0)
21	Begun Kodar (CT)	Jhalda (10)	Puruliya (45)	Puruliya (45)	Ramapur (3)	Puruliya (45)	Ranchi (85)	2
22	Balarampur (CT)	(0)	Puruliya (33)	Puruliya (33)	(0)	(0)	(0)	(0)
23	Barabazar (CT)	(0)	Puruliya (36)	(0)	(0)	(0)	(0)	(0)
24	Manbazar (CT)	(0)	Samda (3)	Bongabari (56)	(0)	(0)	(0)	(0)
25	Bandoan (CT)	(0)	(0)	(0)	(0)	(0)	(0)	(0)
26	Jhalda (M)	Puruliya (45)	Puruliya (45)	Puruliya (45)	(0)	Puruliya (45)	(0)	Puruliya (45)
27	Raghunathpur (M)	(0)	(0)	(0)	(0)	(0)	(0)	(0)
28	Puruliya (M)	32	(0)	1	(0)	(0)	(0)	1

Number of Social, Recreational and Cultural facilities (contd.)

Sr. No.	Name of Town	Stadium	Cinema Theatre	Auditorium/Community Halls	Public Libraries	Reading Rooms
1	2	19	20	21	22	23
1	Jaypur (CT)	Puruliya (26)	Puruliya (27)	Puruliya (26)	1	1
2	Raghabpur (P) (CT)	(0)	(0)	(0)	(0)	(0)
3	Hutmura (CT)	Puruliya (14)	Puruliya (14)	1	1	1
4	Santaldih Thermal Power Project-Town (CT)	Puruliya (42)	Puruliya (42)	1	Dedi (3)	(0)

5	Kanki (P) (CT)	Puruliya (40)	Puruliya (40)	Para (12)	Deoli (3)	Deoli (3)
6	Dubra (CT)	Puruliya (35)	Puruliya (35)	Para (2)	Rahardihi (1)	Rahardihi (1)
7	Chapari (CT)	Puruliya (30)	Puruliya (30)	Para (10)	Sayar (4)	Sayar (4)
8	Shankara (CT)	Puruliya (25)	Puruliya (25)	Para (3)	Jhapur (3)	Jhapur (3)
9	Nabagram (CT)	(0)	(0)	(0)	(0)	(0)
10	Arra (CT)	(0)	(0)	(0)	(0)	(0)
11	Saltor (CT)	(0)	(0)	(0)	(0)	(0)
12	Hijuli (CT)	(0)	(0)	(0)	(0)	(0)
13	Par Beliya (CT)	(0)	(0)	(0)	(0)	(0)
14	Murulia (CT)	(0)	(0)	(0)	(0)	(0)
15	Kantaranguri (P) (CT)	Adra (3)	Adra (3)	Adra (3)	Beko (3)	Beko (3)
16	Adra (CT)	1	(0)	1	1	1
17	Lapara (CT)	Adra (7)	Adra (7)	Kashipur (1)	Kashipur (0.3)	Kashipur (0.3)
18	Lagda (CT)	(0)	(0)	(0)	(0)	(0)
19	Jhalda (P) (CT)	(0)	(0)	(0)	(0)	(0)
20	Chekya (CT)	Tatanagar (0)	Jhalda (10)	1	Durgapur (3)	(0)
21	Begun Kodar (CT)	Puruliya (45)	Jhalda (8)	1	1	Jhalda (8)
22	Balarampur (CT)	(0)	(0)	(0)	(0)	(0)
23	Barabazar (CT)	(0)	(0)	(0)	(0)	(0)
24	Manbazar (CT)	(0)	(0)	(0)	(0)	(0)
25	Bandoan (CT)	1	(0)	1	1	1
26	Jhalda (M)	Puruliya (45)	1	4	1	(0)
27	Raghunathpur (M)	1	1	1	1	1
28	Puruliya (M)	1	1	2	4	4

* If an educational facility is not available in the town, the name of the nearest place and its distance from the town where facility is available has been given

Statement – VI Industry and Banking, 2009

Sr. No.	Name of Town	Names of three most important commodities manufactured			Number of Banks			Number of Agricultural Credit Societies	Number of Non- Agricultural Credit Societies
		1st	2nd	3rd	Nationalised Bank	Private Commercial Bank	Co- operative Bank		
1	2	3	4	5	6	7	8	9	10
1	Jaypur (CT)	Cock Industries	Muri	---	1	0	1	0	0
2	Raghabpur (P) (CT)	---	---	---	1	0	0	0	0
3	Hutmura (CT)	---	---	---	1	0	0	1	0
4	Santaldih Thermal Power Project-Town (CT)	---	---	---	1	0	0	0	1
5	Kanki (P) (CT)	Bamboo Work	---	---	0	1	0	0	0
6	Dubra (CT)	Soft Cock	Leather	---	1	0	0	0	0
7	Chapari (CT)	---	---	---	1	1	0	0	0
8	Shankara (CT)	Bidi	---	---	0	0	0	0	0

9	Nabagram (CT)	---	---	---	0	0	0	0	0
10	Arra (CT)	Paddy	Clay Pots	Bamboo Product	0	0	0	0	0
11	Saltor (CT)	---	---	---	0	0	0	0	0
12	Hijuli (CT)	---	---	---	0	0	0	0	0
13	Par Beliya (CT)	---	---	---	0	0	0	0	0
14	Murulia (CT)	Aman Paddy	Puffed Rice	Biri	0	0	0	0	0
15	Kantaranguri (P) (CT)	---	---	---	0	0	0	0	0
16	Adra (CT)	---	---	---	5	0	1	0	0
17	Lapara (CT)	---	---	---	0	0	1	0	0
18	Lagda (CT)	---	---	---	0	0	0	0	0
19	Jhalda (P) (CT)	Paddy	Vegetables	---	0	0	0	0	0
20	Chekya (CT)	Biri	---	---	0	0	0	0	0
21	Begun Kodar (CT)	Vegetables	Paddy	Mustard	1	1	1	1	2
22	Balarampur (CT)	Paddy	Rice	Vegetables	0	0	0	0	0
23	Barabazar (CT)	---	---	---	0	0	0	0	0
24	Manbazar (CT)	Paddy	Wheat	Mustard	0	0	0	0	0
25	Bandoan (CT)	Bakery	Puffed Rice	Pot Making	1	0	0	0	1
26	Jhalda (M)	Shellac	Biri	Cutlary Tools	2	2	1	1	0
27	Raghunathpur (M)	Tassar	---	---	5	1	1	0	0
28	Puruliya (M)	Agar	Tobacco	Bidi	11	3	1	1	0

**Statement – VII
Civic and other Amenities in Slums, 2009**

System of Drainage										
Sr. No.	Class and Name of Town	Name of the Slum	Is it notified	No. of households (approximate)	Population of the Slum (approximate)	Paved roads (in kms.)	Open	Closed	Both (Open & Closed)	Nil
1	2	3	4	5	6	7	8	9	10	11
1	IV, Jhalda (M)	No Specific Name	No	2600	14014	3	OD	---	---	---
2	I, Puruliya (M)	No Specific Name	No	9219	50000	10	OD	---	---	---

Sr. No.	Class and Name of Town	Number of latrines					No. of tap points/ public hydrants installed for supply of protected water	Electricity (Number of connections)		
		Pit System	Private		Community	Domestic		Road lighting (points)	Others	
			Flush/ Pour Flush (Water borne)	Service						Others
1	2	12	13	14	15	16	17	18	19	20
1	IV, Jhalda (M)	100	800	0	100	10	10	1600	50	1000
2	I, Puruliya (M)	90	2000	50	0	3	980	6000	100	4130

**Appendix to Town Directory
Towns showing their Outgrowth with population**

Sl. No.	Name of Town with Location Code	Population of Core Town	Name of Outgrowth	Population of Outgrowth
1	2	3	4	5
--- Nil ---				

© Government of India
English



2011

Directorate of Census Operations, West Bengal
Ministry of Home Affairs
Janganana Bhawan, IB-199, Sector-III
Salt Lake City
(Beside Mizoram House)
Kolkata - 700106



Email: dco-wbl.rgi@censusindia.gov.in
Website: <http://www.censusindia.gov.in>